

Clark County Final  
LiDAR QA/QC Report

Report generated on 10/25/2012

# 0.0 Report on LAS Statistics (By Tile)

[Classified Files - E:\Clark County Final QAQC\Classified LAS](#)

Horizontal Units: US Survey Feet      Vertical Units: US Survey Feet

Number of boresighted LAS files: 390

Number of classified LAS files: 3864

All LAS statistic information can be reviewed in a geographic manner by accessing the shapefile located at

[E:\Clark County Final QAQC\QAQC\0\\_0\Clark Tile Index.shp](#)

TNAME	Point Density	Average GSD	Total Points	X Min	X Max	Y Min	Y Max	Z Min	Z MAX	GPS Min	GPS Max	1st Returns	2nd Returns	3rd Returns	Other Returns	Min Int	Max Int	Mean Int	Flightlines
1072_1000	0.13	2.79	512,657	1072000.00	1073999.99	1000000.00	1001999.99	641.77	664.81	-14601070.03	-14597558.32	512,654	03	00	00	01	55	23	2421,2431,2411
1072_1002	0.13	2.82	530,694	1072000.00	1073999.99	1002000.01	1003999.99	636.90	730.06	-14603359.19	-14599831.97	502,319	22,558	5,425	392	01	2,840	24	2431,2441,2421
1072_1004	0.12	2.87	520,761	1072000.00	1073999.99	1004000.00	1005999.97	646.93	747.96	-14604618.19	-14601062.36	484,759	29,255	6,376	371	01	5,100	26	2431,2441,2451
1072_1006	0.17	2.43	695,486	1072000.00	1073999.99	1006000.00	1007999.99	659.85	785.41	-14617266.04	-14603352.47	679,676	12,710	2,864	236	01	64	30	2461,2462,2451,2441
1072_1008	0.17	2.39	886,395	1072000.00	1073999.99	1008000.00	1009999.99	673.33	822.89	-14618497.88	-14604610.48	697,793	144,556	40,348	3,698	01	980	24	2472,2462,2461,2451
1072_1010	0.12	2.86	663,816	1072000.00	1073999.98	1010000.00	1011999.99	704.72	854.26	-14623528.81	-14616889.51	488,896	138,296	34,197	2,427	01	132	22	2491,2472,2481,2462
1072_1012	0.13	2.75	529,418	1072000.00	1073999.99	1012000.00	1013999.99	722.21	820.86	-14631165.43	-14618493.26	529,376	39	03	00	02	5,000	30	2491,2481,2501,2472
1072_1014	0.13	2.80	512,675	1072000.00	1073999.99	1014000.00	1015999.99	731.73	792.74	-14632476.39	-14623520.47	512,184	389	93	09	01	75	36	2501,2511,2491
1072_1016	0.12	2.90	575,800	1072000.00	1073999.99	1016000.00	1017999.99	712.13	822.59	-14634834.66	-14631158.29	476,956	68,504	26,076	4,264	01	280	33	2521,2511,2501
1072_1018	0.13	2.80	514,891	1072000.00	1073999.99	1018000.00	1019999.99	742.16	821.93	-14636159.41	-14632468.94	511,804	2,379	646	62	01	87	46	2531,2521,2511
1072_1020	0.12	2.85	500,099	1072000.00	1073999.99	1020000.00	1021999.99	721.15	828.59	-14638533.41	-14634827.42	491,519	6,372	1,925	283	01	100	52	2541,2531,2521
1072_1022	0.12	2.85	494,038	1072000.00	1073999.99	1022000.00	1023999.99	712.55	796.90	-14639863.89	-14636151.82	494,037	01	00	00	01	108	55	2551,2541,2531
1072_1024	0.12	2.89	479,856	1072000.00	1073999.99	1024000.00	1025999.99	712.10	732.19	-14642247.95	-14638526.30	479,856	00	00	00	11	89	42	2551,2561,2541
1072_1026	0.13	2.81	510,917	1072000.00	1073999.99	1026000.00	1027999.99	717.01	799.59	-14682030.02	-14639856.50	508,281	2,015	547	74	01	143	33	2581,2571,2561,2551

# 0.0 Report on LAS Statistics (By Tile) - continued

TNAME	Point Density	Average GSD	Total Points	X Min	X Max	Y Min	Y Max	Z Min	Z MAX	GPS Min	GPS Max	1st Returns	2nd Returns	3rd Returns	Other Returns	Min Int	Max Int	Mean Int	Flightlines
1072_936	0.12	2.91	480,464	1072000.00	1073999.99	936000.00	937999.99	618.94	703.56	-14179367.10	-13570370.38	473,710	5,034	1,551	169	01	159	26	2071,2061,2052
1072_938	0.11	2.97	453,638	1072000.00	1073999.99	938000.00	939999.99	629.21	698.42	-14181859.14	-14178194.85	453,512	114	12	00	01	50	25	2071,2081,2061
1072_940	0.13	2.83	499,462	1072000.00	1073999.99	940000.00	941999.99	622.82	645.88	-14183047.67	-14179359.14	499,451	11	00	00	01	52	26	2091,2081,2071
1072_942	0.12	2.86	506,689	1072000.00	1073999.99	942000.01	943999.99	615.65	698.02	-14202859.60	-14181850.83	490,350	12,311	3,694	334	01	4,580	25	2101,2091,2081,2111
1072_944	0.12	2.90	475,315	1072000.00	1073999.99	944000.00	945999.98	626.31	642.06	-14205353.49	-14183041.62	475,314	01	00	00	01	54	26	2121,2111,2101,2091
1072_946	0.12	2.85	492,355	1072000.00	1073999.99	946000.00	947999.97	626.01	705.99	-14206480.36	-14202854.13	491,350	987	15	03	01	52	25	2131,2121,2111
1072_948	0.11	2.96	578,340	1072000.00	1073999.99	948000.01	949999.99	601.70	733.95	-14209025.58	-14205344.59	457,546	96,598	22,456	1,740	01	980	20	2131,2121,2141
1072_950	0.12	2.88	520,929	1072000.00	1073999.99	950000.01	951999.99	607.63	708.15	-14210201.37	-14206472.48	483,529	29,500	7,291	609	01	80	25	2151,2141,2131
1072_952	0.12	2.93	469,591	1072000.00	1073999.99	952000.00	953999.99	630.02	706.20	-14367586.14	-14209016.52	466,975	1,957	598	61	01	141	23	2161,2151,2141
1072_954	0.12	2.85	499,889	1072000.00	1073999.99	954000.00	955999.99	625.14	719.34	-14370062.55	-14210192.86	492,599	5,798	1,387	105	01	5,100	23	2161,2173,2151
1072_956	0.16	2.52	631,194	1072000.00	1073999.99	956000.00	957999.99	636.52	692.67	-14379773.51	-14367579.00	629,987	993	201	13	01	143	23	2182,2183,2173,2161
1072_958	0.19	2.32	745,359	1072000.00	1073999.99	958000.00	959999.99	637.90	690.47	-14379773.26	-14203162.87	744,837	459	60	03	01	202	24	2182,2202,2192,2183,2173
1072_960	0.15	2.59	600,502	1072000.00	1073999.99	960000.00	961999.99	632.71	714.98	-14379772.87	-14203161.89	596,323	2,890	1,117	172	01	5,100	26	2202,2212,2192,2182,2183
1072_962	0.13	2.75	598,228	1072000.00	1073999.99	962000.00	963999.99	626.75	730.89	-14208232.10	-14204356.18	527,677	48,107	19,118	3,326	01	900	26	2222,2212,2202
1072_964	0.12	2.86	525,382	1072000.00	1073999.99	964000.00	965999.99	622.61	717.70	-14210833.32	-14207004.98	489,495	22,394	10,841	2,652	01	89	34	2222,2232,2212
1072_966	0.12	2.85	712,455	1072000.00	1073999.99	966000.00	967999.99	612.34	732.04	-14212387.80	-14208223.10	491,354	141,795	64,669	14,637	01	94	32	2242,2232,2222
1072_968	0.13	2.76	899,494	1072000.00	1073999.99	968000.00	969999.99	602.52	748.71	-14370819.06	-14210823.81	525,877	231,728	112,849	29,040	01	1,080	27	2252,2242,2232

# 0.0 Report on LAS Statistics (By Tile) - continued

TNAME	Point Density	Average GSD	Total Points	X Min	X Max	Y Min	Y Max	Z Min	Z MAX	GPS Min	GPS Max	1st Returns	2nd Returns	3rd Returns	Other Returns	Min Int	Max Int	Mean Int	Flightlines
1072_970	0.12	2.94	630,595	1072000.00	1073999.99	970000.00	971999.99	603.37	742.54	-14372093.88	-14212378.12	461,684	106,372	50,152	12,387	01	580	35	2262,2252,2242
1072_972	0.11	2.98	527,681	1072000.00	1073999.99	972000.00	973999.98	607.62	741.59	-14374640.53	-14370812.07	450,319	50,049	22,405	4,908	01	115	43	2272,2262,2252
1072_974	0.12	2.90	479,090	1072000.00	1073999.99	974000.00	975999.99	627.64	687.68	-14375902.17	-14372086.08	476,788	1,734	523	45	01	95	54	2282,2272,2262
1072_976	0.13	2.79	512,726	1072000.00	1073999.99	976000.00	977999.99	633.50	668.19	-14379798.01	-14374633.28	512,659	66	01	00	01	98	52	2302,2282,2292,2272
1072_978	0.12	2.85	494,165	1072000.01	1073999.99	978000.00	979999.99	636.45	686.86	-14527657.23	-14375894.55	493,945	171	46	03	01	91	39	2311,2302,2292,2282
1072_980	0.12	2.88	482,057	1072000.00	1073999.99	980000.00	981999.99	635.84	646.40	-14527657.20	-14379790.21	482,057	00	00	00	02	99	43	2321,2311,2302
1072_982	0.13	2.79	515,667	1072000.00	1073999.99	982000.00	983999.98	640.20	711.72	-14527656.90	-14524033.62	515,239	387	38	03	01	102	46	2321,2331,2311
1072_984	0.13	2.78	519,935	1072000.00	1073999.99	984000.00	985999.99	640.90	719.95	-14526366.10	-14522813.22	516,440	3,324	165	06	01	80	41	2341,2331,2321
1072_986	0.13	2.79	521,038	1072000.00	1073999.99	986000.00	987999.98	640.37	717.07	-14528438.34	-14522813.12	513,150	5,946	1,714	228	01	76	33	2351,2341,2331
1072_988	0.13	2.77	521,651	1072000.00	1073999.99	988000.00	989999.98	638.37	679.35	-14528438.16	-14522813.10	521,551	93	07	00	01	66	26	2361,2351,2341
1072_990	0.13	2.82	502,153	1072000.01	1073999.99	990000.01	991999.99	643.73	654.43	-14528437.81	-14524871.37	502,153	00	00	00	01	202	23	2371,2361,2351
1072_992	0.13	2.81	505,972	1072000.01	1073999.98	992000.00	993999.99	647.68	682.86	-14527189.79	-14523462.63	505,871	100	01	00	01	51	22	2381,2371,2361
1072_994	0.12	2.94	504,018	1072000.00	1073999.99	994000.00	995999.99	627.30	777.20	-14595894.05	-14521208.18	463,716	30,753	8,837	712	01	100	20	2401,2391,2381,2371
1072_996	0.13	2.82	502,073	1072000.00	1073999.99	996000.00	997999.99	633.13	688.99	-14597565.86	-14521208.04	502,000	64	07	02	01	51	21	2411,2401,2391
1072_998	0.12	2.92	468,036	1072000.03	1073999.99	998000.00	999999.99	643.01	677.18	-14599838.90	-14595887.37	468,010	26	00	00	01	50	23	2411,2421,2401
1074_1000	0.13	2.75	531,873	1074000.00	1075999.99	1000000.00	1001999.99	649.47	719.57	-14601062.44	-14597550.86	528,620	2,444	744	65	01	52	24	2421,2431,2411
1074_1002	0.13	2.81	518,553	1074000.00	1075999.99	1002000.00	1003999.99	643.83	721.48	-14603366.22	-14599838.98	506,717	8,984	2,606	246	01	56	24	2431,2441,2421

# 0.0 Report on LAS Statistics (By Tile) - continued

TNAME	Point Density	Average GSD	Total Points	X Min	X Max	Y Min	Y Max	Z Min	Z MAX	GPS Min	GPS Max	1st Returns	2nd Returns	3rd Returns	Other Returns	Min Int	Max Int	Mean Int	Flightlines
1074_1004	0.12	2.89	509,990	1074000.00	1075999.99	1004000.00	1005999.99	644.34	750.44	-14604610.64	-14601054.62	479,236	22,798	7,206	750	01	600	26	2431,2441,2451
1074_1006	0.15	2.63	580,995	1074000.00	1075999.99	1006000.00	1007999.99	652.15	704.10	-14617272.53	-14603359.36	580,438	544	13	00	01	181	32	2461,2462,2451,2441
1074_1008	0.16	2.47	661,137	1074000.00	1075999.99	1008000.00	1009999.99	665.30	762.23	-14618490.56	-14604602.85	654,139	5,541	1,343	114	01	158	34	2472,2462,2461,2451
1074_1010	0.11	3.07	457,170	1074000.00	1075999.99	1010000.00	1011999.99	681.68	827.13	-14622280.63	-14616896.31	424,663	25,536	6,455	516	01	144	31	2472,2481,2462,2461
1074_1012	0.12	2.89	484,333	1074000.00	1075999.99	1012000.00	1013999.99	714.70	819.73	-14631172.78	-14622273.35	480,565	3,007	706	55	01	200	33	2501,2491,2481
1074_1014	0.14	2.71	546,622	1074000.00	1075999.99	1014000.00	1015999.99	725.94	778.04	-14632469.04	-14622278.47	546,620	02	00	00	01	160	39	2501,2511,2491,2481
1074_1016	0.12	2.86	570,401	1074000.00	1075999.99	1016000.00	1017999.99	701.48	804.90	-14634842.15	-14631165.73	490,252	53,611	22,291	4,247	01	640	35	2521,2511,2501
1074_1018	0.13	2.82	514,187	1074000.00	1075999.99	1018000.00	1019999.99	725.54	831.94	-14636152.10	-14632461.51	504,419	7,148	2,322	298	01	144	47	2531,2521,2511
1074_1020	0.12	2.86	488,396	1074000.00	1075999.99	1020000.00	1021999.99	729.18	793.69	-14638540.52	-14634834.76	487,580	593	203	20	01	99	53	2541,2531,2521
1074_1022	0.13	2.81	505,686	1074000.00	1075999.99	1022000.00	1023999.99	708.78	779.75	-14639856.42	-14636144.62	505,677	09	00	00	01	107	55	2551,2541,2531
1074_1024	0.12	2.88	481,794	1074000.00	1075999.99	1024000.01	1025999.99	705.31	742.00	-14642255.12	-14638533.56	481,464	325	05	00	01	104	45	2551,2561,2541
1074_1026	0.12	2.85	496,929	1074000.00	1075999.99	1026000.00	1027999.99	707.11	806.14	-14682022.62	-14639849.12	493,820	2,406	635	68	01	83	40	2561,2581,2571,2551
1074_910	0.13	2.83	818,848	1074000.00	1075999.99	910000.01	911999.99	535.89	669.26	-14163991.20	-14158899.61	500,980	224,486	80,676	12,706	01	73	20	1931,1921,1911,1901
1074_912	0.13	2.79	790,524	1074000.00	1075999.99	912000.00	913999.99	539.37	679.29	-14163991.20	-13567714.73	514,649	182,415	77,943	15,517	01	118	24	1941,1931,1921,1911
1074_914	0.13	2.78	957,519	1074000.00	1075999.99	914000.00	915999.99	540.81	685.53	-14163991.16	-13567714.53	517,795	298,916	119,493	21,315	01	71	19	1951,1941,1931
1074_916	0.13	2.77	794,000	1074000.00	1075999.99	916000.00	917999.99	548.51	686.97	-14177099.41	-13567714.42	519,691	194,250	69,470	10,589	01	77	22	1951,1961,1941
1074_918	0.13	2.79	778,765	1074000.00	1075999.99	918000.00	919999.99	551.19	676.91	-14178261.35	-13568824.18	514,655	186,927	67,216	9,967	01	1,940	22	1961,1971,1951

# 0.0 Report on LAS Statistics (By Tile) - continued

TNAME	Point Density	Average GSD	Total Points	X Min	X Max	Y Min	Y Max	Z Min	Z MAX	GPS Min	GPS Max	1st Returns	2nd Returns	3rd Returns	Other Returns	Min Int	Max Int	Mean Int	Flightlines
1074_920	0.13	2.79	842,094	1074000.00	1075999.99	920000.00	921999.99	560.62	689.26	-14181166.58	-14177091.20	513,622	227,839	86,126	14,507	01	2,540	21	1981,1971,1961
1074_922	0.12	2.84	572,291	1074000.00	1075999.99	922000.00	923999.99	567.33	679.42	-14191734.21	-14178253.33	494,424	54,384	20,162	3,321	01	2,560	36	1981,1991,2001,1971
1074_924	0.13	2.83	527,758	1074000.00	1075999.99	924000.00	925999.99	579.51	666.14	-14191741.36	-14181157.65	501,148	19,146	6,508	956	01	79	38	1991,2001,1981
1074_926	0.13	2.80	512,068	1074000.00	1075999.98	926000.00	927999.99	591.27	614.77	-14192948.26	-13952032.73	512,066	02	00	00	01	86	40	2021,2011,2001,1991
1074_928	0.14	2.72	539,267	1074000.00	1075999.99	928000.00	929999.99	601.77	624.40	-14192947.39	-13952031.20	539,267	00	00	00	01	780	44	2031,2021,2011,2001
1074_930	0.12	2.90	475,882	1074000.00	1075999.99	930000.00	931999.98	613.09	632.40	-13953246.68	-13952030.36	475,881	01	00	00	03	82	42	2031,2021
1074_932	0.08	3.49	327,611	1074000.01	1075999.99	932000.00	933999.99	621.14	633.61	-13953245.10	-13568945.04	327,611	00	00	00	07	59	32	2031,2052,2041
1074_934	0.12	2.86	491,618	1074000.00	1075999.99	934000.00	935999.99	626.96	688.62	-14178209.68	-13568945.04	488,548	2,571	483	16	01	59	27	2052,2061,2041
1074_936	0.11	2.98	450,198	1074000.00	1075999.99	936000.00	937999.99	627.02	639.00	-14179359.93	-13570363.58	450,197	01	00	00	04	51	26	2071,2061,2052
1074_938	0.12	2.88	483,254	1074000.00	1075999.99	938000.00	939999.99	632.38	666.75	-14181865.60	-14178202.45	483,251	03	00	00	01	50	26	2071,2081,2061
1074_940	0.12	2.85	490,996	1074000.00	1075999.99	940000.00	941999.99	626.06	669.00	-14183040.75	-14179352.19	490,975	21	00	00	02	57	26	2091,2081,2071
1074_942	0.12	2.89	479,034	1074000.00	1075999.99	942000.00	943999.99	621.77	687.62	-14201306.51	-14181862.67	478,280	645	104	05	01	56	26	2091,2101,2081
1074_944	0.13	2.76	525,381	1074000.00	1075999.99	944000.00	945999.99	622.86	665.05	-14205361.42	-14183032.99	525,373	08	00	00	01	480	27	2121,2111,2101,2091
1074_946	0.13	2.77	525,178	1074000.00	1075999.99	946000.00	947999.99	629.40	712.27	-14206473.76	-14201297.53	519,914	4,409	790	65	01	56	25	2131,2121,2111,2101
1074_948	0.11	2.97	491,816	1074000.00	1075999.99	948000.00	949999.99	618.77	722.41	-14209033.55	-14205352.02	454,042	29,022	7,992	760	01	5,100	24	2131,2141,2121
1074_950	0.12	2.89	572,630	1074000.00	1075999.99	950000.00	951999.99	612.94	725.71	-14210194.54	-14206465.99	480,324	71,623	19,067	1,616	01	700	21	2151,2141,2131
1074_952	0.11	2.97	547,449	1074000.00	1075999.99	952000.00	953999.98	617.93	728.24	-14367579.67	-14209024.15	454,556	68,408	22,144	2,341	01	1,420	19	2151,2141,2161

# 0.0 Report on LAS Statistics (By Tile) - continued

TNAME	Point Density	Average GSD	Total Points	X Min	X Max	Y Min	Y Max	Z Min	Z MAX	GPS Min	GPS Max	1st Returns	2nd Returns	3rd Returns	Other Returns	Min Int	Max Int	Mean Int	Flightlines
1074_954	0.13	2.81	508,145	1074000.00	1075999.99	954000.00	955999.99	639.15	687.43	-14370070.92	-14210186.14	507,244	821	79	01	01	280	20	2161,2173,2151
1074_956	0.18	2.37	743,988	1074000.00	1075999.99	956000.00	957999.99	640.01	733.06	-14379766.22	-14367572.17	713,479	23,762	6,147	600	01	2,680	21	2182,2183,2173,2161
1074_958	0.20	2.23	805,588	1074000.00	1075999.99	958000.00	959999.99	644.68	737.06	-14379766.09	-14203170.95	803,321	2,105	162	00	01	520	23	2182,2192,2183,2173
1074_960	0.28	1.89	1,119,190	1074000.00	1077999.99	960000.00	961999.99	645.77	700.33	-14379765.87	-14203170.17	1,117,548	1,501	136	05	01	480	24	2202,2212,2192,2182,2183
1074_962	0.13	2.77	520,879	1074000.00	1075999.99	962000.00	963999.99	646.36	686.88	-14208224.92	-14204348.80	519,627	1,201	50	01	01	860	29	2222,2212,2202
1074_964	0.13	2.80	516,303	1074000.00	1075999.99	964000.00	965999.99	628.07	717.81	-14210841.09	-14207013.37	510,020	4,310	1,671	302	01	2,180	32	2222,2232,2212
1074_966	0.12	2.84	557,488	1074000.00	1075999.99	966000.00	967999.99	628.84	736.45	-14212380.36	-14208215.84	496,082	38,115	18,722	4,569	01	840	39	2242,2232,2222
1074_968	0.13	2.74	581,193	1074000.00	1075999.99	968000.00	969999.99	629.99	736.64	-14370826.98	-14210831.64	532,751	31,055	13,978	3,409	01	142	43	2252,2242,2232
1074_970	0.13	2.78	763,341	1074000.00	1075999.99	970000.00	971999.99	617.27	742.01	-14372086.76	-14212370.94	517,613	156,769	72,491	16,468	01	200	30	2262,2252,2242
1074_972	0.12	2.87	623,100	1074000.00	1075999.99	972000.00	973999.99	609.70	719.90	-14374647.76	-14370818.62	484,942	84,888	42,393	10,877	01	108	35	2272,2262,2252
1074_974	0.12	2.89	614,793	1074000.00	1075999.99	974000.00	975999.99	613.57	719.33	-14375894.91	-14372078.76	479,997	81,238	42,171	11,387	01	109	40	2282,2272,2262
1074_976	0.12	2.85	517,811	1074000.00	1075999.98	976000.00	977999.99	620.89	723.88	-14379791.00	-14374640.48	494,220	14,891	7,014	1,686	01	113	49	2302,2282,2292,2272
1074_978	0.13	2.83	504,033	1074000.00	1075999.99	978000.00	979999.99	631.08	698.53	-14527649.62	-14375887.43	500,393	2,655	875	110	01	760	45	2311,2302,2292,2282
1074_980	0.12	2.93	467,452	1074000.00	1075999.99	980000.00	981999.99	636.38	651.98	-14527649.59	-14379782.98	467,446	06	00	00	02	94	45	2321,2311,2302
1074_982	0.13	2.81	505,020	1074000.00	1075999.99	982000.00	983999.99	640.57	681.68	-14527649.27	-14524026.34	505,005	15	00	00	01	149	45	2321,2331,2311
1074_984	0.13	2.81	511,539	1074000.00	1075999.99	984000.00	985999.99	647.87	767.71	-14526373.51	-14522820.71	506,916	3,476	985	162	01	800	41	2341,2331,2321
1074_986	0.13	2.83	501,201	1074000.00	1075999.99	986000.00	987999.99	647.40	728.51	-14528430.76	-14522820.59	499,403	1,743	55	00	01	73	33	2351,2341,2331

# 0.0 Report on LAS Statistics (By Tile) - continued

TNAME	Point Density	Average GSD	Total Points	X Min	X Max	Y Min	Y Max	Z Min	Z MAX	GPS Min	GPS Max	1st Returns	2nd Returns	3rd Returns	Other Returns	Min Int	Max Int	Mean Int	Flightlines
1074_988	0.13	2.80	510,862	1074000.01	1075999.98	988000.00	989999.99	646.60	725.30	-14528430.58	-14522820.56	510,162	695	04	01	01	61	24	2361,2351,2341
1074_990	0.12	2.94	462,372	1074000.00	1075999.98	990000.00	991999.99	647.18	680.85	-14528430.18	-14524864.04	462,371	01	00	00	02	48	23	2371,2361,2351
1074_992	0.12	2.91	475,663	1074000.00	1075999.99	992000.01	993999.99	644.27	774.49	-14527196.91	-14523469.54	473,845	1,595	203	20	01	760	24	2381,2371,2361
1074_994	0.12	2.86	526,326	1074000.00	1075999.99	994000.00	995999.99	630.86	724.51	-14595900.89	-14521200.93	490,086	27,415	8,211	614	01	155	20	2401,2391,2381,2371
1074_996	0.12	2.90	512,587	1074000.00	1075999.99	996000.00	997999.99	632.02	719.06	-14597558.31	-14521200.92	477,090	27,999	6,988	510	01	52	20	2411,2401,2391
1074_998	0.12	2.91	475,967	1074000.00	1075999.99	998000.00	999999.99	649.69	710.55	-14599845.97	-14595894.35	473,373	2,133	439	22	01	187	23	2411,2421,2401
1076_1000	0.13	2.78	519,505	1076000.01	1077999.99	1000000.00	1001999.98	653.02	678.51	-14601054.96	-14597543.46	519,493	12	00	00	03	71	24	2421,2431,2411
1076_1002	0.14	2.73	538,297	1076000.00	1077999.99	1002000.00	1003999.99	651.39	694.46	-14603373.37	-14599846.04	538,040	204	52	01	01	49	24	2431,2441,2421
1076_1004	0.12	2.87	488,172	1076000.00	1077999.99	1004000.00	1005999.99	645.33	715.95	-14604602.86	-14601046.94	485,765	1,948	430	29	01	53	27	2441,2451,2431
1076_1006	0.11	2.98	451,367	1076000.00	1077999.99	1006000.00	1007999.99	652.35	714.78	-14617279.28	-14603366.31	451,031	259	73	04	01	61	30	2461,2451,2441
1076_1008	0.13	2.82	502,409	1076000.00	1077999.99	1008000.00	1009999.99	671.30	736.28	-14622288.46	-14604595.55	502,216	162	29	02	01	70	31	2461,2472,2481,2451
1076_1010	0.13	2.75	546,815	1076000.00	1077999.99	1010000.00	1011999.99	685.39	823.42	-14622288.37	-14617272.51	527,843	14,932	3,754	286	01	125	31	2472,2481,2461
1076_1012	0.11	2.97	545,027	1076000.00	1077999.99	1012000.00	1013999.99	732.99	835.55	-14631180.10	-14618474.54	453,900	71,787	17,939	1,401	01	2,720	24	2491,2481,2501,2472
1076_1014	0.13	2.75	582,496	1076000.00	1077999.99	1014000.00	1015999.99	740.19	851.63	-14632461.58	-14623506.04	529,082	39,957	12,103	1,354	01	3,120	32	2501,2511,2491
1076_1016	0.12	2.84	748,516	1076000.00	1077999.99	1016000.00	1017999.99	692.89	823.05	-14634849.27	-14631172.99	495,466	174,915	66,776	11,359	01	440	27	2521,2511,2501
1076_1018	0.12	2.87	648,340	1076000.00	1077999.99	1018000.00	1019999.99	689.90	842.00	-14636144.86	-14632454.25	486,893	106,164	46,953	8,330	01	86	34	2531,2521,2511
1076_1020	0.12	2.94	469,567	1076000.00	1077999.99	1020000.00	1021999.99	712.45	802.43	-14638547.59	-14634842.02	462,684	4,561	1,945	377	01	1,020	51	2541,2531,2521



# 0.0 Report on LAS Statistics (By Tile) - continued

TNAME	Point Density	Average GSD	Total Points	X Min	X Max	Y Min	Y Max	Z Min	Z MAX	GPS Min	GPS Max	1st Returns	2nd Returns	3rd Returns	Other Returns	Min Int	Max Int	Mean Int	Flightlines
1076_1022	0.13	2.77	521,752	1076000.01	1077999.99	1022000.00	1023999.99	692.71	792.62	-14639848.96	-14636137.50	521,672	80	00	00	01	128	57	2551,2541,2531
1076_1024	0.12	2.91	472,497	1076000.00	1077999.99	1024000.00	1025999.99	692.45	729.80	-14642262.36	-14638540.65	472,426	70	01	00	01	320	48	2551,2561,2541
1076_1026	0.24	2.05	950,608	1076000.00	1079999.99	1026000.00	1027999.99	700.81	860.45	-14682015.45	-14639848.95	950,419	189	00	00	01	75	37	2561,2581,2571,2551
1076_910	0.24	2.03	1,048,337	1076000.00	1079999.99	910000.00	911999.99	549.55	653.06	-14163983.70	-14158907.61	975,591	54,622	16,158	1,966	01	720	29	1931,1921,1911,1901
1076_912	0.13	2.80	522,463	1076000.00	1077999.99	912000.00	913999.99	559.19	653.25	-14163983.70	-13567722.55	511,778	7,532	2,736	417	01	220	32	1941,1931,1921,1911
1076_914	0.13	2.79	716,068	1076000.00	1077999.99	914000.00	915999.99	544.65	675.77	-14163983.62	-13567722.44	514,722	136,177	55,303	9,866	01	75	25	1951,1941,1931
1076_916	0.13	2.78	813,773	1076000.00	1077999.99	916000.00	917999.99	545.46	689.11	-14177107.35	-13567722.39	517,790	206,995	76,049	12,939	01	69	21	1951,1961,1941
1076_918	0.13	2.80	724,212	1076000.00	1077999.99	918000.00	919999.99	550.57	680.71	-14178253.85	-13568817.03	512,209	146,618	55,734	9,651	01	600	23	1961,1971,1951
1076_920	0.13	2.77	965,855	1076000.00	1077999.99	920000.00	921999.99	556.19	699.91	-14181175.06	-14177098.93	522,002	305,737	117,810	20,306	01	170	18	1981,1971,1961
1076_922	0.13	2.75	729,430	1076000.00	1077999.99	922000.00	923999.99	577.15	693.00	-14182335.06	-14178245.94	529,780	140,495	50,598	8,557	01	5,100	28	1981,1991,1971
1076_924	0.12	2.86	617,996	1076000.00	1077999.99	924000.00	925999.99	573.15	697.33	-14191748.39	-14181165.72	489,010	88,587	34,259	6,140	01	78	31	1991,2001,1981
1076_926	0.12	2.86	599,763	1076000.00	1077999.99	926000.00	927999.99	580.18	696.06	-14192940.67	-13952047.62	490,394	73,177	30,345	5,847	01	75	34	2011,2001,1991,2021
1076_928	0.13	2.74	555,456	1076000.00	1077999.99	928000.00	929999.99	595.99	692.41	-14192939.96	-13952039.26	531,934	14,096	7,414	2,012	01	92	42	2031,2021,2011,2001
1076_930	0.12	2.92	560,228	1076000.00	1077999.99	930000.00	931999.99	598.19	704.88	-13953239.24	-13952038.36	469,203	54,858	28,265	7,902	01	96	37	2031,2021
1076_932	0.08	3.55	316,876	1076000.00	1077999.99	932000.00	933999.99	609.90	628.00	-13953237.63	-13568951.96	316,876	00	00	00	01	86	33	2031,2052,2041
1076_934	0.12	2.87	485,831	1076000.00	1077999.99	934000.00	935999.99	614.70	673.41	-14178216.96	-13568951.95	485,648	164	19	00	01	53	27	2052,2061,2041
1076_936	0.12	2.91	472,383	1076000.00	1077999.99	936000.00	937999.99	617.52	679.23	-14179352.84	-13570356.95	472,309	70	04	00	01	240	28	2071,2061,2052

# 0.0 Report on LAS Statistics (By Tile) - continued

TNAME	Point Density	Average GSD	Total Points	X Min	X Max	Y Min	Y Max	Z Min	Z MAX	GPS Min	GPS Max	1st Returns	2nd Returns	3rd Returns	Other Returns	Min Int	Max Int	Mean Int	Flightlines
1076_938	0.11	3.00	445,940	1076000.00	1077999.99	938000.00	939999.99	625.65	655.90	-14181872.71	-14178209.60	445,932	08	00	00	01	1,060	25	2071,2081,2061
1076_940	0.12	2.88	481,940	1076000.00	1077999.99	940000.00	941999.98	634.34	641.57	-14183033.86	-14179345.39	481,938	02	00	00	08	52	24	2091,2081,2071
1076_942	0.13	2.73	538,030	1076000.00	1077999.99	942000.00	943999.99	631.74	687.63	-14201315.03	-14181865.29	537,216	728	85	01	01	147	25	2101,2091,2081
1076_944	0.13	2.76	526,155	1076000.00	1077999.99	944000.00	945999.99	630.02	730.06	-14205368.95	-14183026.13	523,600	2,161	367	27	01	1,080	25	2121,2111,2101,2091
1076_946	0.13	2.82	512,873	1076000.00	1077999.99	946000.00	947999.99	634.27	724.84	-14206467.29	-14201308.81	503,134	7,669	1,900	170	01	58	26	2131,2121,2111,2101
1076_948	0.12	2.92	480,988	1076000.00	1077999.97	948000.00	949999.99	633.95	722.98	-14209041.35	-14205360.14	468,918	9,077	2,697	296	01	53	24	2131,2141,2121
1076_950	0.12	2.85	575,491	1076000.00	1077999.99	950000.00	951999.99	627.51	724.86	-14210187.73	-14206459.50	494,076	57,849	20,966	2,600	01	58	20	2131,2141,2151
1076_952	0.11	3.09	526,404	1076000.00	1077999.99	952000.00	953999.99	623.65	728.15	-14367572.58	-14209031.91	420,283	76,337	26,589	3,195	01	1,160	20	2151,2141,2161
1076_954	0.13	2.78	582,817	1076000.00	1077999.99	954000.00	955999.99	627.64	736.09	-14370078.07	-14210179.34	518,801	48,155	14,254	1,607	01	740	20	2161,2173,2151
1076_956	0.17	2.42	704,314	1076000.00	1077999.99	956000.00	957999.99	638.10	726.20	-14379758.82	-14367565.14	681,743	18,920	3,415	236	01	1,880	22	2182,2183,2173,2161
1076_958	0.19	2.32	743,403	1076000.00	1077999.99	958000.00	959999.99	641.99	718.43	-14379758.70	-14203179.13	741,389	1,961	53	00	01	5,100	26	2182,2192,2183,2173
1076_960	0.14	2.67	562,661	1076000.00	1077999.99	960000.00	961999.99	647.94	684.61	-14379758.52	-14203178.29	562,204	457	00	00	01	161	24	2202,2212,2192,2182,2183
1076_962	0.13	2.78	519,572	1076000.00	1077999.99	962000.00	963999.99	654.39	683.19	-14208217.52	-14203181.44	519,542	30	00	00	01	760	28	2222,2202,2212,2192
1076_964	0.13	2.76	530,052	1076000.00	1077999.99	964000.00	965999.99	652.65	735.43	-14210848.76	-14207021.55	527,088	2,258	609	97	01	5,100	31	2222,2232,2212
1076_966	0.13	2.83	498,061	1076000.00	1077999.99	966000.00	967999.99	655.15	828.97	-14212373.19	-14208208.81	498,059	02	00	00	01	93	43	2242,2232,2222
1076_968	0.13	2.81	585,713	1076000.00	1077999.99	968000.00	969999.99	642.84	754.71	-14370833.62	-14210839.42	507,324	50,764	22,983	4,642	01	141	39	2242,2252,2232
1076_970	0.11	3.00	491,987	1076000.00	1077999.99	970000.00	971999.99	642.00	746.32	-14372079.32	-14212363.45	444,709	30,536	13,652	3,090	01	260	37	2262,2252,2242

# 0.0 Report on LAS Statistics (By Tile) - continued

TNAME	Point Density	Average GSD	Total Points	X Min	X Max	Y Min	Y Max	Z Min	Z MAX	GPS Min	GPS Max	1st Returns	2nd Returns	3rd Returns	Other Returns	Min Int	Max Int	Mean Int	Flightlines
1076_972	0.11	2.97	456,323	1076000.00	1077999.99	972000.00	973999.99	620.81	698.12	-14374654.77	-14370827.25	453,041	2,584	601	97	01	1,360	47	2272,2262,2252
1076_974	0.13	2.82	531,796	1076000.00	1077999.99	974000.00	975999.99	619.65	718.16	-14375887.67	-14372071.59	503,935	17,423	8,460	1,978	01	108	49	2282,2272,2262
1076_976	0.12	2.92	488,926	1076000.00	1077999.99	976000.00	977999.99	624.26	709.28	-14379783.91	-14374647.60	468,180	15,622	4,285	839	01	101	52	2302,2282,2292,2272
1076_978	0.13	2.81	507,337	1076000.00	1077999.99	978000.01	979999.99	633.18	656.20	-14527642.45	-14375883.46	507,337	00	00	00	01	98	44	2311,2302,2292,2282
1076_980	0.13	2.78	517,785	1076000.00	1077999.99	980000.00	981999.99	639.96	656.32	-14527642.42	-14379775.86	517,785	00	00	00	01	100	41	2321,2311,2302
1076_982	0.13	2.76	524,664	1076000.00	1077999.99	982000.00	983999.99	643.05	682.94	-14527642.03	-14524019.13	524,636	27	01	00	01	98	44	2321,2331,2311
1076_984	0.13	2.79	513,160	1076000.00	1077999.99	984000.00	985999.99	648.95	661.85	-14526380.96	-14522828.26	513,160	00	00	00	19	81	40	2341,2331,2321
1076_986	0.12	2.86	487,557	1076000.00	1077999.99	986000.00	987999.99	649.49	658.36	-14528423.53	-14522828.10	487,557	00	00	00	01	72	34	2341,2351,2331
1076_988	0.13	2.76	524,133	1076000.00	1077999.99	988000.00	989999.99	652.15	725.96	-14528423.26	-14522828.05	523,555	569	09	00	01	61	24	2361,2351,2341
1076_990	0.12	2.87	486,342	1076000.00	1077999.99	990000.00	991999.99	649.90	725.40	-14528422.80	-14524856.35	485,690	647	05	00	01	49	22	2371,2361,2351
1076_992	0.12	2.89	478,812	1076000.01	1077999.99	992000.01	993999.99	648.26	686.98	-14527203.43	-14523476.44	478,795	17	00	00	01	185	21	2381,2371,2361
1076_994	0.12	2.94	469,163	1076000.00	1077999.99	994000.00	995999.99	641.45	711.56	-14595908.01	-14521193.68	463,564	4,359	1,170	70	01	78	22	2401,2391,2381,2371
1076_996	0.12	2.88	531,849	1076000.00	1077999.99	996000.00	997999.99	635.57	718.85	-14597550.59	-14521193.76	483,578	37,458	10,078	735	01	75	20	2411,2401,2391
1076_998	0.12	2.91	476,663	1076000.00	1077999.99	998000.00	999999.99	644.09	713.91	-14599853.32	-14595901.24	472,213	3,560	841	49	01	85	21	2411,2421,2401
1078_1000	0.13	2.80	511,445	1078000.01	1079999.99	1000000.00	1001999.99	653.18	679.55	-14601047.39	-14597536.34	511,436	09	00	00	01	86	23	2421,2431,2411
1078_1002	0.13	2.81	506,313	1078000.00	1079999.99	1002000.00	1003999.99	654.75	719.62	-14603380.31	-14599853.13	505,291	861	156	05	01	56	22	2431,2441,2421
1078_1004	0.12	2.88	481,507	1078000.00	1079999.99	1004000.00	1005999.99	647.74	698.12	-14604595.66	-14601039.66	481,486	20	01	00	01	130	25	2441,2451,2431

# 0.0 Report on LAS Statistics (By Tile) - continued

TNAME	Point Density	Average GSD	Total Points	X Min	X Max	Y Min	Y Max	Z Min	Z MAX	GPS Min	GPS Max	1st Returns	2nd Returns	3rd Returns	Other Returns	Min Int	Max Int	Mean Int	Flightlines
1078_1006	0.12	2.90	475,911	1078000.00	1079999.99	1006000.00	1007999.99	649.85	680.32	-14617285.82	-14603373.37	475,906	05	00	00	01	780	31	2461,2451,2441
1078_1008	0.12	2.92	483,956	1078000.00	1079999.99	1008000.01	1009999.99	660.72	763.22	-14622295.32	-14604587.81	470,811	10,201	2,622	322	01	900	30	2461,2472,2481,2451
1078_1010	0.12	2.90	499,699	1078000.00	1079999.99	1010000.00	1011999.99	679.04	789.80	-14623501.05	-14617279.63	474,719	19,096	5,372	512	01	63	29	2472,2481,2491,2461
1078_1012	0.11	3.02	544,091	1078000.00	1079999.99	1012000.00	1013999.99	693.80	834.10	-14631187.36	-14618467.96	439,263	80,116	22,576	2,136	01	1,020	25	2491,2501,2481,2472
1078_1014	0.14	2.72	667,556	1078000.00	1079999.99	1014000.00	1015999.99	726.33	894.64	-14632454.27	-14623498.55	542,537	92,568	28,467	3,984	01	5,100	30	2491,2501,2511
1078_1016	0.12	2.90	680,123	1078000.01	1079999.99	1016000.00	1017999.99	681.57	852.61	-14634856.42	-14631180.03	477,139	138,304	54,265	10,415	01	1,540	30	2521,2511,2501
1078_1018	0.12	2.87	621,975	1078000.00	1079999.99	1018000.00	1019999.99	681.90	839.10	-14636137.69	-14632446.96	486,778	92,629	36,298	6,270	01	280	38	2531,2521,2511
1078_1020	0.12	2.88	516,863	1078000.00	1079999.99	1020000.00	1021999.99	684.19	799.71	-14638554.82	-14634849.20	482,642	21,764	10,044	2,413	01	142	49	2541,2531,2521
1078_1022	0.14	2.72	612,375	1078000.00	1079999.99	1022000.00	1023999.99	684.89	798.99	-14639841.68	-14636130.24	542,374	43,559	20,999	5,443	01	3,900	53	2551,2541,2531
1078_1024	0.11	2.97	459,571	1078000.00	1079999.99	1024000.01	1025999.99	699.03	837.46	-14642269.79	-14638547.57	453,432	4,753	1,240	146	01	107	49	2561,2551,2541
1078_1026	0.12	2.90	475,676	1078000.00	1079999.99	1026000.00	1027999.99	700.81	748.90	-14682008.01	-14642262.37	475,489	187	00	00	01	75	36	2581,2571,2561
1078_910	0.12	2.87	486,602	1078000.00	1079999.99	910000.00	911999.99	564.48	626.09	-14163976.28	-14158915.76	485,247	964	346	45	01	720	30	1931,1921,1911,1901
1078_912	0.13	2.78	518,804	1078000.00	1079999.99	912000.00	913999.99	574.77	612.69	-14163976.28	-13567730.34	518,797	07	00	00	01	72	34	1941,1931,1921
1078_914	0.13	2.77	540,277	1078000.00	1079999.99	914000.00	915999.99	573.74	682.01	-14163976.20	-13567730.14	521,485	13,223	4,822	747	01	65	32	1951,1941,1931
1078_916	0.13	2.77	649,255	1078000.00	1079999.99	916000.00	917999.99	560.82	674.29	-14177114.89	-13567730.06	522,528	92,207	30,174	4,346	01	67	26	1951,1961,1941
1078_918	0.13	2.79	602,101	1078000.00	1079999.99	918000.00	919999.99	565.87	664.71	-14178246.72	-13568809.76	514,353	64,588	20,554	2,606	01	178	29	1961,1971,1951
1078_920	0.13	2.79	675,274	1078000.00	1079999.99	920000.02	921999.99	561.10	695.09	-14181183.15	-14177106.97	514,349	110,181	42,935	7,809	01	840	28	1981,1971,1961

# 0.0 Report on LAS Statistics (By Tile) - continued

TNAME	Point Density	Average GSD	Total Points	X Min	X Max	Y Min	Y Max	Z Min	Z MAX	GPS Min	GPS Max	1st Returns	2nd Returns	3rd Returns	Other Returns	Min Int	Max Int	Mean Int	Flightlines
1078_922	0.13	2.73	805,683	1078000.00	1079999.99	922000.00	923999.99	561.90	699.14	-14191751.97	-14178238.70	536,510	187,058	69,767	12,348	01	129	26	1981,1991,2001,1971
1078_924	0.13	2.76	740,598	1078000.00	1079999.99	924000.00	925999.99	567.24	691.02	-14191756.03	-14181174.28	525,396	147,610	57,307	10,285	01	720	28	2001,1991,1981
1078_926	0.12	2.87	677,709	1078000.00	1079999.99	926000.00	927999.98	574.86	691.18	-14192932.72	-13952048.19	487,300	128,098	52,719	9,592	01	154	29	2021,2011,2001,1991
1078_928	0.13	2.79	580,348	1078000.00	1079999.98	928000.00	929999.99	583.57	678.42	-14192932.08	-13952047.12	513,690	45,991	17,645	3,022	01	280	39	2031,2021,2011,2001
1078_930	0.11	2.96	463,979	1078000.00	1079999.99	930000.00	931999.99	590.97	672.88	-13953231.79	-13952046.27	455,696	5,853	2,011	419	01	940	43	2031,2021
1078_932	0.08	3.55	330,831	1078000.00	1079999.99	932000.01	933999.99	604.97	705.95	-13953230.21	-13568959.30	317,915	8,832	3,463	621	01	94	31	2031,2052,2041
1078_934	0.12	2.89	483,536	1078000.01	1079999.98	934000.00	935999.98	608.70	694.51	-14178224.40	-13568959.19	478,282	4,422	768	64	01	580	28	2061,2052,2041
1078_936	0.12	2.88	482,509	1078000.00	1079999.99	936000.00	937999.99	616.52	631.83	-14179345.72	-13570350.17	482,509	00	00	00	01	54	26	2071,2061,2052
1078_938	0.12	2.95	458,946	1078000.00	1079999.99	938000.01	939999.99	622.27	639.75	-14181880.21	-14178216.86	458,946	00	00	00	01	52	25	2071,2081,2061
1078_940	0.12	2.88	481,466	1078000.00	1079999.99	940000.00	941999.99	628.58	639.27	-14201323.99	-14179338.64	481,465	01	00	00	02	56	25	2091,2081,2101,2071
1078_942	0.15	2.60	610,487	1078000.00	1079999.99	942000.00	943999.99	621.64	718.87	-14201323.96	-14181872.38	591,204	14,595	4,271	417	01	70	26	2101,2091,2081
1078_944	0.12	2.84	497,779	1078000.00	1079999.99	944000.00	945999.99	627.69	692.92	-14205376.83	-14183019.98	496,146	1,418	206	09	01	88	26	2121,2111,2101,2091
1078_946	0.12	2.87	489,498	1078000.00	1079999.99	946000.00	947999.98	636.52	714.73	-14206460.75	-14202834.31	486,473	2,387	578	60	01	52	26	2131,2121,2111
1078_948	0.12	2.90	493,906	1078000.00	1079999.99	948000.00	949999.99	634.52	726.47	-14209049.03	-14205367.81	476,951	12,079	4,375	501	01	3,900	22	2131,2141,2121
1078_950	0.12	2.88	500,409	1078000.00	1079999.99	950000.00	951999.99	631.68	713.86	-14210181.10	-14206452.93	482,931	12,120	4,763	595	01	58	23	2131,2141,2151
1078_952	0.11	2.97	455,380	1078000.00	1079999.99	952000.00	953999.99	632.98	703.55	-14367565.07	-14209039.91	454,928	366	77	09	01	83	23	2161,2151,2141
1078_954	0.13	2.79	526,252	1078000.00	1079999.99	954000.00	955999.99	632.75	728.00	-14370085.56	-14210172.39	512,408	10,636	2,900	308	01	94	23	2161,2173,2151

## 0.0 Report on LAS Statistics (By Tile) - continued

TNAME	Point Density	Average GSD	Total Points	X Min	X Max	Y Min	Y Max	Z Min	Z MAX	GPS Min	GPS Max	1st Returns	2nd Returns	3rd Returns	Other Returns	Min Int	Max Int	Mean Int	Flightlines
1078_956	0.15	2.55	665,456	1078000.00	1079999.99	956000.00	957999.99	630.98	853.99	-14379751.73	-14367557.82	617,185	39,404	8,338	529	01	5,100	24	2182,2183,2173,2161
1078_958	0.18	2.38	821,654	1078000.00	1079999.99	958000.00	959999.99	642.15	739.78	-14379751.59	-14203187.97	706,826	90,497	22,360	1,971	01	5,100	22	2182,2192,2183,2173
1078_960	0.14	2.70	574,044	1078000.00	1079999.99	960000.00	961999.99	646.11	803.57	-14379751.40	-14203187.20	547,252	20,766	5,441	585	01	2,080	26	2202,2192,2183,2182
1078_962	0.13	2.83	500,711	1078000.00	1079999.99	962000.00	963999.99	646.99	747.61	-14208210.65	-14203192.96	500,710	01	00	00	01	70	28	2222,2202,2212,2192
1078_964	0.14	2.67	561,397	1078000.00	1079999.99	964000.00	965999.99	653.45	712.90	-14210856.45	-14207029.53	560,776	590	28	03	01	3,540	29	2222,2232,2212
1078_966	0.13	2.82	503,483	1078000.00	1079999.99	966000.01	967999.99	653.26	691.22	-14212365.84	-14208201.49	503,400	83	00	00	01	1,800	42	2242,2232,2222
1078_968	0.13	2.77	520,690	1078000.00	1079999.99	968000.00	969999.99	655.81	705.66	-14370840.88	-14210847.17	520,480	206	04	00	01	90	46	2242,2252,2232
1078_970	0.12	2.89	480,328	1078000.00	1079999.99	970000.00	971999.99	651.27	663.55	-14372072.21	-14212355.90	480,326	02	00	00	06	80	39	2262,2252,2242
1078_972	0.12	2.88	481,596	1078000.00	1079999.99	972000.00	973999.99	640.27	671.30	-14374661.91	-14370833.68	481,595	01	00	00	03	123	45	2272,2262,2252
1078_974	0.13	2.77	558,636	1078000.00	1079999.99	974000.02	975999.99	629.02	729.36	-14375880.56	-14372064.18	519,679	24,511	11,855	2,591	01	660	48	2282,2272,2262
1078_976	0.12	2.91	480,292	1078000.00	1079999.99	976000.00	977999.99	634.55	750.59	-14378501.25	-14374654.58	473,961	4,732	1,400	199	01	95	51	2282,2292,2272
1078_978	0.12	2.86	509,555	1078000.00	1079999.99	978000.00	979999.99	638.21	740.49	-14527634.38	-14378493.69	489,881	12,361	5,959	1,354	01	98	42	2311,2302,2292
1078_980	0.13	2.81	506,359	1078000.00	1079999.99	980000.01	981999.99	648.23	696.56	-14527634.33	-14379768.66	505,922	377	58	02	01	98	43	2321,2311,2302
1078_982	0.13	2.79	515,888	1078000.00	1079999.99	982000.00	983999.99	652.39	727.09	-14527633.99	-14524011.41	514,288	1,102	427	71	01	124	47	2321,2331,2311
1078_984	0.13	2.77	522,381	1078000.00	1079999.99	984000.00	985999.99	656.06	684.81	-14526388.58	-14522835.81	522,381	00	00	00	18	92	42	2341,2331,2321
1078_986	0.12	2.91	472,813	1078000.00	1079999.99	986000.00	987999.99	652.52	663.49	-14528416.21	-14522835.71	472,813	00	00	00	03	73	32	2351,2341,2331
1078_988	0.13	2.74	536,592	1078000.00	1079999.99	988000.00	989999.99	647.09	706.84	-14528415.96	-14522835.65	533,665	2,415	488	24	01	2,460	24	2361,2351,2341

# 0.0 Report on LAS Statistics (By Tile) - continued

TNAME	Point Density	Average GSD	Total Points	X Min	X Max	Y Min	Y Max	Z Min	Z MAX	GPS Min	GPS Max	1st Returns	2nd Returns	3rd Returns	Other Returns	Min Int	Max Int	Mean Int	Flightlines
1078_990	0.13	2.81	507,576	1078000.00	1079999.99	990000.00	991999.99	645.65	722.51	-14528415.36	-14524849.00	505,280	1,969	317	10	01	300	24	2371,2361,2351
1078_992	0.12	2.94	470,747	1078000.00	1079999.99	992000.00	993999.99	645.31	727.39	-14527211.63	-14523482.93	463,962	5,718	1,020	47	01	193	24	2381,2371,2361
1078_994	0.12	2.92	490,511	1078000.00	1079999.99	994000.00	995999.99	641.77	728.90	-14595914.81	-14521186.96	470,633	15,893	3,768	217	01	85	21	2401,2391,2381,2371
1078_996	0.11	2.99	456,763	1078000.00	1079999.99	996000.00	997999.99	641.40	716.48	-14597543.13	-14521186.97	447,271	7,272	2,068	152	01	74	21	2411,2401,2391
1078_998	0.12	2.90	481,142	1078000.00	1079999.99	998000.00	999999.99	643.69	727.58	-14599860.69	-14595908.30	474,221	5,370	1,448	103	01	800	22	2411,2421,2401
1080_1000	0.13	2.82	502,684	1080000.00	1081999.99	1000000.01	1001999.99	662.03	705.39	-14601040.09	-14597529.01	502,632	51	01	00	01	95	24	2421,2431,2411
1080_1002	0.13	2.79	514,882	1080000.00	1081999.99	1002000.00	1003999.99	661.50	701.63	-14603387.45	-14599860.53	514,798	84	00	00	01	54	22	2431,2441,2421
1080_1004	0.13	2.83	498,975	1080000.00	1081999.99	1004000.01	1005999.99	655.65	708.88	-14604587.77	-14601032.18	498,825	150	00	00	01	159	25	2441,2451,2431
1080_1006	0.12	2.90	477,011	1080000.00	1081999.99	1006000.00	1007999.99	651.01	719.68	-14617293.02	-14603380.35	476,658	320	30	03	01	173	30	2461,2451,2441
1080_1008	0.12	2.85	525,398	1080000.00	1081999.99	1008000.00	1009999.99	658.94	775.93	-14622302.38	-14604580.17	491,967	25,895	6,924	612	01	147	27	2461,2472,2481,2451
1080_1010	0.12	2.86	556,248	1080000.00	1081999.99	1010000.00	1011999.99	665.13	778.80	-14623498.19	-14617286.66	490,642	51,439	13,120	1,047	01	5,100	26	2472,2481,2491,2461
1080_1012	0.12	2.91	540,715	1080000.00	1081999.99	1012000.00	1013999.99	684.44	800.50	-14631194.59	-14618462.70	471,595	53,515	14,306	1,299	01	1,240	24	2501,2491,2481,2472
1080_1014	0.13	2.77	621,187	1080000.00	1081999.99	1014000.00	1015999.99	707.80	902.74	-14632447.12	-14623491.23	522,881	73,630	21,952	2,724	01	5,100	31	2501,2511,2491
1080_1016	0.12	2.88	610,319	1080000.00	1081999.99	1016000.00	1017999.99	684.17	823.46	-14634863.62	-14631187.43	481,492	89,362	33,285	6,180	01	5,100	34	2521,2511,2501
1080_1018	0.12	2.85	696,042	1080000.00	1081999.99	1018000.00	1019999.99	669.22	818.91	-14636130.60	-14632439.67	491,290	136,409	56,791	11,552	01	3,420	35	2521,2511,2531
1080_1020	0.12	2.93	674,562	1080000.00	1081999.99	1020000.00	1021999.98	679.85	812.95	-14638562.06	-14634856.23	466,083	130,554	63,094	14,831	01	360	37	2541,2531,2521
1080_1022	0.13	2.79	609,979	1080000.00	1081999.99	1022000.00	1023999.98	689.12	797.48	-14639834.58	-14636122.89	513,481	60,803	29,031	6,664	01	119	46	2551,2541,2531

# 0.0 Report on LAS Statistics (By Tile) - continued

TNAME	Point Density	Average GSD	Total Points	X Min	X Max	Y Min	Y Max	Z Min	Z MAX	GPS Min	GPS Max	1st Returns	2nd Returns	3rd Returns	Other Returns	Min Int	Max Int	Mean Int	Flightlines
1080_1024	0.12	2.91	476,304	1080000.00	1081999.99	1024000.00	1025999.99	705.76	774.68	-14642277.23	-14638554.81	473,134	2,581	548	41	01	144	48	2561,2551,2541
1080_1026	0.12	2.92	469,084	1080000.00	1081999.98	1026000.00	1027999.99	704.10	717.45	-14681999.52	-14639826.19	469,084	00	00	00	09	74	34	2561,2571,2581,2551
1080_910	0.12	2.85	517,339	1080000.00	1081999.99	910000.00	911999.97	554.88	645.40	-14163968.54	-14158923.74	493,938	17,374	5,345	682	01	70	31	1911,1931,1921,1901
1080_912	0.13	2.79	515,774	1080000.00	1081999.98	912000.00	913999.98	564.97	623.88	-14163968.56	-13567738.19	515,242	442	88	02	01	500	36	1941,1931,1921,1911
1080_914	0.13	2.78	520,187	1080000.00	1081999.99	914000.00	915999.99	577.09	634.15	-14163968.56	-13567738.07	518,512	1,300	349	26	01	400	36	1951,1941,1931
1080_916	0.13	2.78	538,007	1080000.00	1081999.99	916000.00	917999.99	581.05	680.77	-14177122.87	-13567737.97	518,644	13,390	5,147	826	01	75	32	1951,1961,1941
1080_918	0.13	2.75	544,981	1080000.00	1081999.99	918000.00	919999.99	580.90	669.86	-14178239.40	-13568802.05	530,762	9,907	3,671	641	01	1,440	38	1961,1971,1951
1080_920	0.13	2.77	521,566	1080000.00	1081999.98	920000.00	921999.99	587.15	667.72	-14181190.57	-14177114.57	519,923	1,055	459	129	01	280	39	1981,1971,1961
1080_922	0.12	2.88	521,300	1080000.00	1081999.98	922000.00	923999.99	583.36	699.45	-14182320.05	-14178231.44	483,462	25,503	10,294	2,041	01	400	36	1981,1991,1971
1080_924	0.13	2.75	580,803	1080000.00	1081999.99	924000.00	925999.99	588.27	694.83	-14191764.03	-14181182.69	529,411	35,196	13,486	2,710	01	460	38	1991,2001,1981
1080_926	0.13	2.74	562,248	1080000.00	1081999.99	926000.00	927999.99	594.45	698.50	-14192925.25	-13952055.80	531,850	20,425	8,384	1,589	01	680	35	2021,2011,2001,1991
1080_928	0.13	2.79	517,998	1080000.00	1081999.99	928000.00	929999.99	595.97	740.55	-14192924.56	-13952054.79	514,880	2,311	698	109	01	320	42	2031,2021,2011,2001
1080_930	0.11	2.96	468,366	1080000.00	1081999.99	930000.00	931999.99	592.44	673.90	-13953224.38	-13952054.00	456,861	7,788	2,975	742	01	180	44	2031,2021
1080_932	0.08	3.54	321,352	1080000.00	1081999.99	932000.00	933999.99	607.43	699.47	-13953222.85	-13568966.53	319,820	1,261	250	21	01	156	32	2031,2052,2041
1080_934	0.12	2.95	464,132	1080000.00	1081999.99	934000.00	935999.99	611.95	678.50	-14178231.34	-13568966.45	461,185	2,494	434	19	01	600	25	2052,2061,2041
1080_936	0.12	2.90	486,858	1080000.00	1081999.99	936000.00	937999.99	599.22	687.69	-14179338.97	-13570343.37	474,611	10,259	1,859	129	01	161	26	2071,2061,2052
1080_938	0.12	2.91	476,330	1080000.00	1081999.97	938000.00	939999.99	604.51	699.21	-14181887.75	-14178224.29	471,788	3,909	585	48	01	2,500	25	2071,2081,2061



# 0.0 Report on LAS Statistics (By Tile) - continued

TNAME	Point Density	Average GSD	Total Points	X Min	X Max	Y Min	Y Max	Z Min	Z MAX	GPS Min	GPS Max	1st Returns	2nd Returns	3rd Returns	Other Returns	Min Int	Max Int	Mean Int	Flightlines
1080_940	0.23	2.11	1,026,357	1080000.00	1083999.99	940000.00	941999.99	601.52	718.38	-14201328.80	-14179324.58	900,068	100,937	23,408	1,944	01	1,200	23	2101,2091,2081,2071
1080_942	0.11	3.00	465,433	1080000.00	1081999.99	942000.00	943999.99	616.58	714.80	-14201331.32	-14181879.33	445,855	15,858	3,471	249	01	5,100	25	2101,2091,2081
1080_944	0.12	2.84	497,473	1080000.01	1081999.99	944000.01	945999.99	633.65	692.95	-14205384.59	-14183012.21	495,657	1,466	328	22	01	125	27	2121,2111,2101,2091
1080_946	0.13	2.81	508,122	1080000.00	1081999.99	946000.00	947999.99	634.77	709.34	-14206454.20	-14202827.11	506,018	1,918	179	07	01	340	26	2131,2121,2111
1080_948	0.12	2.94	467,542	1080000.00	1081999.99	948000.00	949999.99	627.46	719.29	-14209056.77	-14205375.42	463,624	3,216	668	34	01	3,900	24	2131,2141,2121
1080_950	0.12	2.85	501,198	1080000.00	1081999.99	950000.00	951999.99	625.95	713.68	-14210174.18	-14206446.21	492,840	6,609	1,581	168	01	201	23	2151,2141,2131
1080_952	0.11	2.98	451,311	1080000.00	1081999.99	952000.00	953999.99	632.50	697.28	-14367558.40	-14209047.51	450,351	822	133	05	01	2,480	23	2161,2151,2141
1080_954	0.11	3.00	473,867	1080000.00	1081999.98	954000.00	955999.99	635.15	745.10	-14370092.48	-14210165.28	443,305	23,804	6,172	586	01	1,820	22	2161,2173,2151
1080_956	0.15	2.63	704,965	1080000.00	1081999.99	956000.00	957999.99	609.90	792.19	-14379744.81	-14367551.61	579,013	101,063	23,239	1,650	01	5,100	21	2182,2183,2173,2161
1080_958	0.19	2.31	871,815	1080000.00	1081999.99	958000.00	959999.99	637.86	805.04	-14379744.67	-14203195.57	752,547	96,359	21,261	1,648	01	5,100	19	2182,2192,2183,2173
1080_960	0.14	2.70	638,014	1080000.00	1081999.98	960000.00	961999.99	634.52	745.63	-14379744.45	-14203194.72	548,520	69,586	17,952	1,956	01	5,100	21	2202,2192,2183,2182
1080_962	0.14	2.71	566,540	1080000.00	1081999.99	962000.01	963999.99	628.13	729.39	-14208203.25	-14204327.19	544,871	16,573	4,480	616	01	1,400	28	2222,2202,2212
1080_964	0.13	2.73	635,038	1080000.00	1081999.99	964000.00	965999.99	639.27	739.12	-14210864.28	-14207037.47	537,290	64,842	26,841	6,065	01	2,940	26	2222,2232,2212
1080_966	0.12	2.86	547,054	1080000.00	1081999.99	966000.00	967999.99	645.02	763.36	-14212358.35	-14208194.54	489,872	37,582	15,956	3,644	01	1,880	41	2242,2232,2222
1080_968	0.13	2.77	533,074	1080000.00	1081999.99	968000.00	969999.99	653.32	728.46	-14370848.39	-14210854.88	521,577	7,738	3,169	590	01	98	42	2242,2252,2232
1080_970	0.12	2.84	499,798	1080000.00	1081999.99	970000.00	971999.99	656.68	739.54	-14372064.74	-14212348.61	497,807	1,831	158	02	01	5,100	38	2262,2252,2242
1080_972	0.12	2.88	483,704	1080000.00	1081999.99	972000.00	973999.99	642.90	721.70	-14374669.06	-14370840.94	481,301	1,939	432	32	01	1,620	44	2272,2262,2252

# 0.0 Report on LAS Statistics (By Tile) - continued

TNAME	Point Density	Average GSD	Total Points	X Min	X Max	Y Min	Y Max	Z Min	Z MAX	GPS Min	GPS Max	1st Returns	2nd Returns	3rd Returns	Other Returns	Min Int	Max Int	Mean Int	Flightlines
1080_974	0.13	2.83	499,726	1080000.00	1081999.99	974000.00	975999.99	627.52	683.24	-14375873.35	-14372056.78	499,623	102	01	00	01	192	49	2282,2272,2262
1080_976	0.13	2.80	510,270	1080000.00	1081999.99	976000.00	977999.99	650.23	692.16	-14379767.88	-14374661.72	510,242	28	00	00	01	2,380	48	2282,2292,2302,2272
1080_978	0.12	2.89	480,047	1080000.00	1081999.99	978000.00	979999.99	651.96	690.88	-14527626.84	-14378500.87	479,870	177	00	00	01	480	39	2311,2302,2292
1080_980	0.12	2.88	483,975	1080000.00	1081999.99	980000.00	981999.99	651.43	678.56	-14527626.81	-14379761.40	483,831	136	08	00	01	100	42	2321,2311,2302
1080_982	0.13	2.83	501,544	1080000.00	1081999.99	982000.00	983999.99	653.68	690.65	-14527626.51	-14524004.32	501,349	195	00	00	01	103	43	2321,2331,2311
1080_984	0.13	2.81	507,203	1080000.00	1081999.99	984000.00	985999.98	660.05	670.35	-14526395.97	-14522843.28	507,203	00	00	00	06	83	38	2341,2331,2321
1080_986	0.12	2.94	489,613	1080000.00	1081999.99	986000.00	987999.99	652.31	799.66	-14528408.49	-14522843.17	462,875	18,668	7,118	952	01	85	30	2351,2341,2331
1080_988	0.12	2.83	497,942	1080000.01	1081999.99	988000.00	989999.99	650.27	664.39	-14528408.38	-14522843.11	497,942	00	00	00	01	380	26	2361,2351,2341
1080_990	0.13	2.80	510,769	1080000.00	1081999.98	990000.01	991999.99	650.82	710.10	-14528408.11	-14524841.11	510,379	356	34	00	01	54	26	2371,2361,2351
1080_992	0.13	2.81	513,024	1080000.00	1081999.99	992000.00	993999.99	647.48	711.09	-14527218.87	-14523489.72	505,466	6,483	1,043	32	01	960	24	2381,2371,2361
1080_994	0.13	2.82	502,817	1080000.00	1081999.98	994000.00	995999.99	651.24	732.54	-14595921.79	-14521179.93	502,217	598	02	00	01	180	22	2401,2391,2381,2371
1080_996	0.11	2.98	450,641	1080000.00	1081999.99	996000.00	997999.99	654.57	732.11	-14597535.93	-14521179.85	450,465	176	00	00	01	55	25	2411,2401,2391
1080_998	0.13	2.83	500,514	1080000.00	1081999.98	998000.00	999999.99	653.83	697.94	-14599868.10	-14595915.10	500,408	105	01	00	01	96	25	2411,2421,2401
1082_1000	0.12	2.95	461,301	1082000.01	1083999.99	1000000.00	1001999.99	654.36	724.24	-14601032.72	-14597521.79	461,201	99	01	00	01	200	24	2421,2431,2411
1082_1002	0.13	2.81	514,229	1082000.00	1083999.99	1002000.00	1003999.99	647.02	738.79	-14603394.63	-14599867.94	505,803	6,893	1,429	104	01	152	21	2431,2441,2421
1082_1004	0.13	2.79	514,211	1082000.00	1083999.99	1004000.00	1005999.99	648.96	721.97	-14604580.13	-14601025.09	514,174	37	00	00	01	55	23	2441,2451,2431
1082_1006	0.12	2.87	487,571	1082000.00	1083999.99	1006000.00	1007999.99	647.71	708.96	-14617299.80	-14603387.61	487,260	288	23	00	01	153	23	2461,2451,2441

# 0.0 Report on LAS Statistics (By Tile) - continued

TNAME	Point Density	Average GSD	Total Points	X Min	X Max	Y Min	Y Max	Z Min	Z MAX	GPS Min	GPS Max	1st Returns	2nd Returns	3rd Returns	Other Returns	Min Int	Max Int	Mean Int	Flightlines
1082_1008	0.13	2.77	558,332	1082000.00	1083999.99	1008000.00	1009999.99	649.65	762.24	-14622309.73	-14604572.62	521,557	27,451	8,429	895	01	600	25	2461,2451,2472,2481
1082_1010	0.13	2.75	551,698	1082000.01	1083999.99	1010000.00	1011999.99	660.84	764.40	-14623491.70	-14617292.41	529,076	17,333	4,854	435	01	340	27	2491,2472,2481,2461
1082_1012	0.12	2.87	529,638	1082000.00	1083999.99	1012000.00	1013999.98	672.12	786.35	-14631202.20	-14618455.36	485,827	34,491	8,646	674	01	840	26	2491,2501,2481,2472
1082_1014	0.13	2.78	542,079	1082000.00	1083999.99	1014000.00	1015999.99	685.03	807.18	-14632439.94	-14623483.14	517,815	17,804	5,669	791	01	128	33	2501,2511,2491
1082_1016	0.13	2.80	666,019	1082000.00	1083999.99	1016000.01	1017999.99	688.00	816.27	-14634870.94	-14631194.87	511,386	99,437	45,583	9,613	01	80	31	2521,2511,2501
1082_1018	0.12	2.88	753,518	1082000.00	1083999.99	1018000.00	1019999.99	663.17	813.56	-14636123.54	-14632432.40	483,651	169,400	81,006	19,461	01	740	30	2531,2521,2511
1082_1020	0.12	2.88	509,092	1082000.00	1083999.99	1020000.00	1021999.99	698.69	790.73	-14638569.29	-14634863.40	480,981	18,808	7,819	1,484	01	180	48	2541,2531,2521
1082_1022	0.13	2.78	601,774	1082000.00	1083999.99	1022000.00	1023999.99	696.31	848.67	-14639827.15	-14636115.74	518,951	53,852	24,023	4,948	01	2,620	47	2551,2541,2531
1082_1024	0.12	2.90	474,505	1082000.00	1083999.99	1024000.00	1025999.99	709.43	770.25	-14642284.66	-14638562.01	474,190	314	01	00	01	200	47	2551,2561,2541
1082_1026	0.12	2.87	486,665	1082000.00	1083999.99	1026000.00	1027999.99	712.28	801.62	-14681991.69	-14639819.02	485,672	781	182	30	01	95	35	2571,2561,2551,2581
1082_910	0.13	2.83	501,536	1082000.00	1083999.98	910000.00	911999.99	567.19	605.52	-14163960.89	-14158931.77	501,387	145	04	00	01	161	34	1911,1931,1921,1901
1082_912	0.13	2.81	506,593	1082000.00	1083999.99	912000.00	913999.99	567.33	584.27	-14163961.00	-13567745.68	506,591	02	00	00	01	71	35	1941,1931,1921,1911
1082_914	0.13	2.83	526,777	1082000.00	1083999.99	914000.00	915999.99	573.51	672.05	-14163961.05	-13567745.55	500,329	17,463	7,518	1,467	01	73	34	1951,1941,1931
1082_916	0.13	2.80	515,631	1082000.00	1083999.99	916000.01	917999.99	577.44	672.93	-14177130.56	-13567745.45	511,932	2,646	933	120	01	64	33	1951,1961,1941
1082_918	0.13	2.79	515,145	1082000.00	1083999.99	918000.00	919999.99	589.76	617.02	-14178232.04	-13568794.69	515,145	00	00	00	05	680	35	1961,1971,1951
1082_920	0.14	2.72	541,524	1082000.00	1083999.99	920000.00	921999.99	593.60	600.98	-14181200.19	-14177122.48	541,524	00	00	00	07	68	35	1981,1971,1961
1082_922	0.14	2.68	556,810	1082000.00	1083999.99	922000.00	923999.99	596.39	654.47	-14182312.84	-14178224.08	556,735	71	04	00	01	76	37	1981,1991,1971

# 0.0 Report on LAS Statistics (By Tile) - continued

TNAME	Point Density	Average GSD	Total Points	X Min	X Max	Y Min	Y Max	Z Min	Z MAX	GPS Min	GPS Max	1st Returns	2nd Returns	3rd Returns	Other Returns	Min Int	Max Int	Mean Int	Flightlines
1082_924	0.13	2.73	543,515	1082000.00	1083999.99	924000.00	925999.99	600.81	676.66	-14191771.43	-14181190.26	537,410	4,711	1,233	161	01	137	38	2001,1991,1981
1082_926	0.13	2.77	523,200	1082000.00	1083999.99	926000.01	927999.99	600.63	630.02	-14192917.36	-14182305.14	523,192	07	01	00	01	117	36	2011,2001,1991
1082_928	0.13	2.73	539,138	1082000.00	1083999.99	928000.00	929999.99	604.77	661.17	-14192916.77	-13952062.49	537,281	1,414	397	46	01	89	39	2031,2021,2011,2001
1082_930	0.12	2.91	484,458	1082000.00	1083999.99	930000.00	931999.98	592.07	698.03	-14192911.49	-13952061.70	471,461	7,583	4,184	1,230	01	92	40	2031,2021,2011
1082_932	0.08	3.63	341,355	1082000.00	1083999.99	932000.01	933999.99	573.89	693.09	-13953215.36	-13568973.62	303,020	31,106	6,775	454	01	280	30	2031,2052,2041
1082_934	0.23	2.07	1,178,760	1082000.00	1085999.99	934000.00	935999.99	554.47	703.51	-14178245.15	-13568973.54	935,998	196,960	43,019	2,783	01	5,100	20	2052,2061,2041
1082_936	0.12	2.86	599,191	1082000.00	1083999.99	936000.00	937999.99	578.21	698.47	-14181892.41	-13570336.59	487,879	90,883	19,307	1,122	01	740	20	2071,2061,2052,2081
1082_938	0.11	3.04	562,150	1082000.00	1083999.98	938000.00	939999.99	583.51	710.50	-14181895.01	-14178231.10	433,642	106,884	20,428	1,196	01	5,100	22	2071,2081,2061
1082_940	0.10	3.19	500,364	1082000.00	1083999.99	940000.00	941999.99	601.52	718.38	-14183013.11	-14179324.58	392,095	86,305	20,202	1,762	01	1,200	20	2091,2081,2071
1082_942	0.12	2.92	490,710	1082000.00	1083999.99	942000.01	943999.99	590.30	719.71	-14201339.38	-14181886.88	467,748	17,840	4,659	463	01	5,100	24	2101,2091,2081
1082_944	0.13	2.74	543,242	1082000.00	1083999.99	944000.00	945999.99	620.37	704.77	-14205392.32	-14183005.14	532,756	8,371	1,965	150	01	940	27	2121,2111,2101,2091
1082_946	0.13	2.81	508,384	1082000.00	1083999.99	946000.00	947999.99	627.32	711.05	-14206447.68	-14201334.58	506,427	1,818	132	07	01	500	25	2131,2121,2111,2101
1082_948	0.12	2.91	475,192	1082000.00	1083999.99	948000.00	949999.99	629.56	682.11	-14209064.63	-14205383.45	473,660	1,339	189	04	01	137	24	2131,2141,2121
1082_950	0.12	2.86	537,916	1082000.00	1083999.99	950000.00	951999.99	615.95	709.99	-14210167.21	-14206439.29	490,006	35,865	11,021	1,024	01	520	23	2151,2141,2131
1082_952	0.11	2.97	458,395	1082000.00	1083999.98	952000.00	953999.99	625.44	705.05	-14367551.94	-14209055.19	454,537	3,156	656	46	01	5,100	25	2161,2151,2141
1082_954	0.12	2.84	513,281	1082000.00	1083999.98	954000.00	955999.99	630.06	709.48	-14370099.60	-14210158.44	496,910	12,955	3,177	239	01	3,400	24	2161,2173,2151
1082_956	0.16	2.54	730,247	1082000.00	1083999.99	956000.00	957999.99	616.21	726.48	-14379737.98	-14367544.21	620,796	87,042	20,907	1,502	01	5,100	23	2182,2183,2173,2161

# 0.0 Report on LAS Statistics (By Tile) - continued

TNAME	Point Density	Average GSD	Total Points	X Min	X Max	Y Min	Y Max	Z Min	Z MAX	GPS Min	GPS Max	1st Returns	2nd Returns	3rd Returns	Other Returns	Min Int	Max Int	Mean Int	Flightlines
1082_958	0.19	2.30	942,821	1082000.00	1083999.99	958000.00	959999.99	616.49	734.15	-14379737.87	-14203203.89	759,171	143,731	36,440	3,479	01	4,760	21	
																			2182,2183,2173,2192,2202
1082_960	0.14	2.67	688,453	1082000.00	1083999.99	960000.00	961999.99	617.23	733.92	-14379737.70	-14203203.02	562,435	93,718	28,610	3,690	01	5,100	24	
																			2202,2192,2182,2183
1082_962	0.13	2.80	642,573	1082000.00	1083999.98	962000.02	963999.99	623.74	737.68	-14208196.07	-14204319.78	509,514	91,768	35,022	6,269	01	1,780	26	
																			2222,2212,2202
1082_964	0.14	2.70	605,617	1082000.00	1083999.99	964000.00	965999.99	633.89	755.84	-14210872.11	-14207045.65	548,677	37,871	15,662	3,407	01	5,100	32	
																			2222,2212,2232
1082_966	0.12	2.88	488,494	1082000.00	1083999.99	966000.00	967999.99	644.59	784.98	-14212350.83	-14208187.02	481,541	5,298	1,399	256	01	2,740	47	
																			2242,2232,2222
1082_968	0.13	2.75	528,137	1082000.00	1083999.99	968000.00	969999.99	656.10	714.79	-14370855.63	-14210862.66	527,762	362	13	00	01	140	42	
																			2242,2252,2232
1082_970	0.13	2.81	507,309	1082000.00	1083999.99	970000.00	971999.99	654.75	709.09	-14372057.54	-14212341.35	507,007	301	01	00	01	80	34	
																			2262,2252,2242
1082_972	0.12	2.93	468,072	1082000.00	1083999.99	972000.00	973999.99	647.35	711.73	-14374676.23	-14370848.09	467,187	847	38	00	01	660	38	
																			2272,2262,2252
1082_974	0.13	2.81	510,737	1082000.00	1083999.99	974000.00	975999.99	652.11	743.71	-14375866.03	-14372049.35	507,664	2,173	685	215	01	2,340	42	
																			2282,2272,2262
1082_976	0.12	2.85	491,761	1082000.00	1083999.99	976000.00	977999.99	655.69	702.29	-14379762.24	-14374668.93	491,496	263	02	00	01	220	43	
																			2302,2282,2292,2272
1082_978	0.13	2.83	502,432	1082000.00	1083999.98	978000.01	979999.99	658.69	723.32	-14527619.12	-14378508.30	500,301	1,796	302	33	01	1,160	38	
																			2302,2311,2292
1082_980	0.12	2.86	488,752	1082000.00	1083999.98	980000.00	981999.99	656.22	720.76	-14527619.09	-14379753.97	488,229	469	42	12	01	540	43	
																			2321,2311,2302
1082_982	0.12	2.86	489,483	1082000.00	1083999.99	982000.01	983999.99	654.40	802.98	-14527618.78	-14523996.60	487,734	1,561	175	13	01	160	45	
																			2321,2331,2311
1082_984	0.13	2.79	513,358	1082000.00	1083999.99	984000.00	985999.99	654.90	726.46	-14526403.39	-14522850.53	512,702	629	27	00	01	109	40	
																			2341,2331,2321
1082_986	0.13	2.80	522,221	1082000.00	1083999.99	986000.00	987999.99	653.90	737.86	-14528401.17	-14522850.46	509,927	8,456	3,259	579	01	2,580	30	
																			2351,2341,2331
1082_988	0.13	2.79	512,422	1082000.00	1083999.99	988000.00	989999.99	654.63	712.67	-14528401.08	-14522850.43	512,352	70	00	00	01	300	24	
																			2361,2351,2341
1082_990	0.12	2.89	479,736	1082000.00	1083999.99	990000.00	991999.99	657.16	723.82	-14528400.87	-14524833.91	478,279	1,245	209	03	01	140	24	
																			2371,2361,2351

# 0.0 Report on LAS Statistics (By Tile) - continued

TNAME	Point Density	Average GSD	Total Points	X Min	X Max	Y Min	Y Max	Z Min	Z MAX	GPS Min	GPS Max	1st Returns	2nd Returns	3rd Returns	Other Returns	Min Int	Max Int	Mean Int	Flightlines
1082_992	0.12	2.84	504,150	1082000.00	1083999.97	992000.00	993999.99	652.93	729.20	-14527225.67	-14523496.74	497,593	5,390	1,107	60	01	780	23	2381,2371,2361
1082_994	0.13	2.81	507,052	1082000.00	1083999.99	994000.00	995999.99	657.37	728.86	-14595928.88	-14521172.59	506,763	268	21	00	01	600	25	2401,2391,2381,2371
1082_996	0.12	2.88	483,458	1082000.00	1083999.99	996000.00	997999.99	655.62	738.59	-14597528.52	-14521172.42	482,756	695	07	00	01	102	25	2411,2401,2391
1082_998	0.13	2.81	506,578	1082000.00	1083999.99	998000.00	999999.99	657.56	738.68	-14599875.67	-14595922.11	505,983	590	05	00	01	980	24	2411,2421,2401
1084_1000	0.12	2.94	467,907	1084000.00	1085999.99	1000000.00	1001999.99	641.73	724.40	-14601025.01	-14597514.56	464,004	3,436	443	24	01	360	24	2421,2431,2411
1084_1002	0.12	2.86	509,539	1084000.01	1085999.99	1002000.00	1003999.99	636.02	720.47	-14603401.78	-14599875.57	487,628	17,072	4,535	304	01	56	20	2431,2441,2421
1084_1004	0.13	2.83	505,434	1084000.00	1085999.99	1004000.00	1005999.99	634.90	701.60	-14604572.67	-14601017.87	500,624	3,843	898	69	01	240	24	2441,2451,2431
1084_1006	0.13	2.83	500,454	1084000.00	1085999.99	1006000.00	1007999.99	638.86	698.55	-14617306.63	-14603394.87	500,366	82	06	00	01	57	23	2461,2451,2441
1084_1008	0.13	2.80	535,877	1084000.00	1085999.99	1008000.00	1009999.99	637.77	740.18	-14622315.13	-14604564.91	510,108	19,685	5,601	483	01	78	22	2472,2481,2461,2451
1084_1010	0.12	2.88	491,073	1084000.00	1085999.99	1010000.00	1011999.99	647.71	751.17	-14623483.90	-14617300.33	481,478	7,228	2,169	198	01	5,100	26	2491,2472,2481,2461
1084_1012	0.11	3.07	532,670	1084000.00	1085999.99	1012000.00	1013999.99	654.06	775.95	-14631209.89	-14618445.81	424,135	83,057	23,452	2,026	01	67	22	2491,2481,2501,2472
1084_1014	0.13	2.79	534,115	1084000.00	1085999.99	1014000.00	1015999.99	676.29	788.05	-14632432.59	-14623476.50	512,506	15,198	5,560	851	01	112	35	2501,2511,2491
1084_1016	0.13	2.78	664,433	1084000.00	1085999.99	1016000.00	1017999.99	671.04	795.97	-14634878.26	-14631202.38	516,356	94,243	43,903	9,931	01	176	33	2521,2511,2501
1084_1018	0.12	2.91	760,594	1084000.00	1085999.99	1018000.00	1019999.99	657.87	792.96	-14636115.96	-14632425.03	473,127	180,661	86,860	19,946	01	240	28	2531,2521,2511
1084_1020	0.12	2.92	631,268	1084000.00	1085999.99	1020000.00	1021999.99	673.93	789.87	-14638576.55	-14634870.75	469,824	101,426	48,491	11,527	01	120	37	2541,2531,2521
1084_1022	0.12	2.84	549,450	1084000.00	1085999.99	1022000.00	1023999.99	690.15	785.97	-14639819.89	-14636108.54	495,650	34,833	15,949	3,018	01	106	49	2551,2541,2531
1084_1024	0.12	2.87	490,367	1084000.01	1085999.99	1024000.00	1025999.99	703.84	776.06	-14642292.06	-14638569.33	484,900	4,165	1,126	176	01	640	50	2551,2561,2541

# 0.0 Report on LAS Statistics (By Tile) - continued

TNAME	Point Density	Average GSD	Total Points	X Min	X Max	Y Min	Y Max	Z Min	Z MAX	GPS Min	GPS Max	1st Returns	2nd Returns	3rd Returns	Other Returns	Min Int	Max Int	Mean Int	Flightlines
1084_1026	0.13	2.83	512,852	1084000.00	1085999.99	1026000.00	1027999.99	692.03	776.33	-14681985.05	-14639812.10	500,942	8,210	3,166	534	01	179	37	2561,2571,2581,2551
1084_910	0.13	2.81	733,668	1084000.00	1085999.99	910000.00	911999.99	533.95	656.82	-14163953.53	-14158940.46	507,860	162,292	55,421	8,095	01	83	24	1911,1931,1921,1901
1084_912	0.13	2.81	590,862	1084000.00	1085999.99	912000.00	913999.99	547.95	658.93	-14163953.54	-13567753.26	508,374	57,981	21,024	3,483	01	800	33	1941,1931,1921,1911
1084_914	0.13	2.81	507,570	1084000.00	1085999.99	914000.00	915999.99	562.52	598.15	-14163953.51	-13567753.09	507,433	137	00	00	01	73	36	1951,1941,1931
1084_916	0.13	2.77	520,832	1084000.00	1085999.99	916000.00	917999.98	577.50	627.89	-14177138.20	-13567753.00	520,596	187	44	05	01	67	32	1951,1961,1941
1084_918	0.13	2.77	545,528	1084000.00	1085999.99	918000.00	919999.99	579.43	686.10	-14178224.89	-13568787.19	520,047	17,327	6,907	1,247	01	2,060	29	1961,1971,1951
1084_920	0.13	2.78	576,604	1084000.00	1085999.99	920000.00	921999.99	575.22	682.96	-14181207.55	-14177130.15	516,270	39,052	17,260	4,022	01	67	30	1981,1971,1961
1084_922	0.13	2.82	537,867	1084000.00	1085999.99	922000.00	923999.99	580.18	685.71	-14182305.48	-14178216.84	501,910	22,558	10,847	2,552	01	79	36	1981,1991,1971
1084_924	0.13	2.83	523,186	1084000.00	1085999.99	924000.00	925999.99	576.14	675.74	-14192902.21	-14181199.41	500,944	15,099	6,080	1,063	01	141	36	1991,2001,2011,1981
1084_926	0.12	2.84	534,572	1084000.00	1085999.99	926000.00	927999.99	569.24	679.45	-14192908.86	-14182298.05	494,771	27,311	10,731	1,759	01	74	34	2011,2001,1991
1084_928	0.13	2.79	532,415	1084000.00	1085999.99	928000.00	929999.99	574.27	686.01	-14192908.48	-13952070.22	513,952	12,402	5,059	1,002	01	200	41	2031,2021,2011,2001
1084_930	0.12	2.92	492,651	1084000.00	1085999.99	930000.00	931999.99	578.89	693.25	-14192906.72	-13952069.39	470,407	13,909	6,483	1,852	01	110	45	2031,2021,2011
1084_932	0.08	3.58	471,602	1084000.01	1085999.99	932000.00	933999.99	552.63	697.11	-13953207.87	-13568981.04	312,772	119,975	34,092	4,763	01	520	23	2031,2052,2041
1084_934	0.12	2.93	670,280	1084000.00	1085999.99	934000.00	935999.99	554.47	703.51	-14178245.15	-13568980.92	464,837	166,473	36,591	2,379	01	5,100	17	2052,2061,2041
1084_936	0.12	2.95	718,494	1084000.00	1085999.99	936000.00	937999.99	561.90	712.00	-14179325.51	-13570329.79	458,791	210,405	46,501	2,797	01	90	16	2052,2061,2071
1084_938	0.12	2.85	538,197	1084000.00	1085999.99	938000.00	939999.99	584.09	715.03	-14181902.79	-14178238.25	492,358	35,652	9,307	880	01	440	23	2071,2081,2061
1084_940	0.12	2.91	487,943	1084000.00	1085999.99	940000.00	941999.98	603.77	694.41	-14201347.21	-14179317.60	473,512	11,459	2,796	176	01	51	23	2091,2081,2101,2071

# 0.0 Report on LAS Statistics (By Tile) - continued

TNAME	Point Density	Average GSD	Total Points	X Min	X Max	Y Min	Y Max	Z Min	Z MAX	GPS Min	GPS Max	1st Returns	2nd Returns	3rd Returns	Other Returns	Min Int	Max Int	Mean Int	Flightlines
1084_942	0.12	2.86	641,557	1084000.00	1085999.99	942000.02	943999.99	596.69	712.73	-14201347.21	-14181895.69	490,713	116,690	31,584	2,570	01	57	19	2091,2101,2081
1084_944	0.12	2.84	531,641	1084000.00	1085999.99	944000.00	945999.99	608.30	706.66	-14205400.05	-14182998.91	496,410	26,790	7,716	725	01	180	25	2121,2111,2101,2091
1084_946	0.12	2.86	498,207	1084000.00	1085999.99	946000.00	947999.99	588.65	695.83	-14206440.76	-14202813.84	489,866	6,868	1,394	79	01	1,760	25	2131,2121,2111
1084_948	0.10	3.18	397,166	1084000.00	1085999.99	948000.00	949999.99	598.85	676.91	-14209072.48	-14205391.27	396,143	880	136	07	01	740	24	2131,2141,2121
1084_950	0.11	3.04	470,424	1084000.00	1085999.98	950000.00	951999.99	603.80	710.50	-14210160.29	-14206432.74	432,969	28,527	8,102	826	01	97	24	2151,2141,2131
1084_952	0.11	2.98	480,522	1084000.00	1085999.98	952000.00	953999.99	606.86	703.11	-14367544.34	-14209063.07	451,645	21,621	6,605	651	01	3,980	23	2161,2151,2141
1084_954	0.12	2.84	535,336	1084000.00	1085999.99	954000.00	955999.99	619.73	719.04	-14370107.03	-14210151.64	495,692	28,932	9,630	1,082	01	58	22	2161,2173,2151
1084_956	0.16	2.47	770,354	1084000.00	1085999.99	956000.00	957999.99	600.27	714.90	-14379730.92	-14367537.46	657,876	83,820	26,092	2,566	01	5,100	23	2161,2173,2182,2183
1084_958	0.18	2.35	952,330	1084000.00	1085999.99	958000.00	959999.99	600.10	720.41	-14379730.80	-14203211.85	727,118	173,212	47,107	4,893	01	5,100	21	2182,2183,2173,2192
1084_960	0.13	2.75	651,004	1084000.00	1085999.99	960000.00	961999.99	612.40	719.49	-14379730.62	-14203211.24	530,275	90,860	26,650	3,219	01	2,900	22	2202,2192,2182,2183
1084_962	0.13	2.79	554,817	1084000.00	1085999.99	962000.01	963999.99	633.26	753.53	-14208188.90	-14204312.13	515,459	29,442	8,816	1,100	01	2,300	30	2222,2212,2202
1084_964	0.13	2.76	559,186	1084000.00	1085999.99	964000.00	965999.99	627.52	715.70	-14210879.86	-14207053.96	526,109	24,282	7,744	1,051	01	1,000	33	2222,2232,2212
1084_966	0.13	2.82	506,255	1084000.00	1085999.98	966000.00	967999.99	639.77	767.77	-14212343.66	-14208179.99	502,290	3,280	594	91	01	5,100	44	2242,2232,2222
1084_968	0.14	2.72	541,775	1084000.00	1085999.99	968000.00	969999.99	648.40	710.17	-14370862.77	-14210870.58	541,475	281	15	04	01	105	40	2242,2252,2232
1084_970	0.13	2.83	501,250	1084000.00	1085999.99	970000.00	971999.99	648.88	719.01	-14372050.22	-14212333.75	498,782	1,845	565	58	01	180	38	2262,2252,2242
1084_972	0.12	2.95	462,064	1084000.00	1085999.99	972000.00	973999.99	645.38	809.55	-14374683.61	-14370855.55	460,033	1,785	227	19	01	320	42	2272,2262,2252
1084_974	0.12	2.85	497,189	1084000.00	1085999.99	974000.00	975999.99	654.70	717.73	-14375858.77	-14372041.89	493,033	3,043	936	177	01	560	45	2282,2272,2262



# 0.0 Report on LAS Statistics (By Tile) - continued

TNAME	Point Density	Average GSD	Total Points	X Min	X Max	Y Min	Y Max	Z Min	Z MAX	GPS Min	GPS Max	1st Returns	2nd Returns	3rd Returns	Other Returns	Min Int	Max Int	Mean Int	Flightlines
1084_976	0.12	2.91	479,513	1084000.00	1085999.99	976000.00	977999.99	652.43	734.05	-14378522.78	-14374676.07	471,091	6,203	1,854	365	01	400	48	2282,2292,2272
1084_978	0.13	2.81	513,848	1084000.00	1085999.99	978000.00	979999.98	652.55	738.71	-14527611.94	-14375850.69	507,055	4,221	2,049	523	01	95	40	2302,2311,2292,2282
1084_980	0.13	2.77	520,788	1084000.00	1085999.99	980000.01	981999.99	657.29	664.31	-14527611.86	-14379746.79	520,788	00	00	00	01	92	47	2321,2311,2302
1084_982	0.12	2.84	495,622	1084000.00	1085999.99	982000.00	983999.99	658.10	670.19	-14527611.42	-14523989.08	495,622	00	00	00	01	102	44	2321,2331,2311
1084_984	0.13	2.82	503,398	1084000.01	1085999.99	984000.00	985999.99	655.69	687.40	-14526411.02	-14522858.14	503,389	09	00	00	01	166	38	2341,2331,2321
1084_986	0.13	2.82	533,056	1084000.00	1085999.99	986000.00	987999.99	653.94	746.43	-14528393.28	-14522858.03	502,862	20,524	8,189	1,481	01	73	28	2351,2341,2331
1084_988	0.13	2.80	509,077	1084000.00	1085999.99	988000.00	989999.99	652.68	664.77	-14528393.17	-14522857.98	509,077	00	00	00	01	88	23	2361,2351,2341
1084_990	0.12	2.84	497,226	1084000.00	1085999.99	990000.00	991999.99	655.02	678.25	-14528392.89	-14524826.20	497,223	03	00	00	01	52	22	2371,2361,2351
1084_992	0.13	2.81	511,241	1084000.00	1085999.99	992000.00	993999.99	651.18	744.82	-14527232.70	-14523503.83	507,852	2,745	617	27	01	640	22	2381,2371,2361
1084_994	0.12	2.86	488,705	1084000.00	1085999.99	994000.00	995999.99	651.15	670.41	-14595935.82	-14521165.31	488,702	03	00	00	01	68	22	2401,2391,2381,2371
1084_996	0.12	2.87	492,960	1084000.00	1085999.98	996000.00	997999.99	636.43	710.05	-14597521.37	-14521165.16	486,110	5,772	1,032	46	01	90	24	2411,2401,2391
1084_998	0.13	2.83	511,693	1084000.00	1085999.99	998000.00	999999.99	632.43	730.53	-14599883.08	-14595929.17	500,550	9,464	1,590	89	01	3,100	25	2411,2421,2401
1086_1000	0.11	3.00	482,145	1086000.00	1087999.99	1000000.00	1001999.99	628.87	714.38	-14601017.77	-14597507.52	443,147	30,286	8,072	640	01	2,640	25	2421,2431,2411
1086_1002	0.12	2.91	498,086	1086000.00	1087999.99	1002000.00	1003999.99	622.81	719.08	-14603409.07	-14599883.12	471,525	21,139	5,078	344	01	5,100	24	2431,2441,2421
1086_1004	0.13	2.78	531,077	1086000.00	1087999.99	1004000.00	1005999.99	620.52	717.24	-14604564.87	-14601010.26	516,103	11,921	2,811	242	01	4,620	26	2431,2441,2451
1086_1006	0.13	2.81	518,013	1086000.00	1087999.99	1006000.00	1007999.99	632.71	726.61	-14617313.10	-14603401.93	507,002	8,008	2,727	276	01	61	24	2461,2451,2441
1086_1008	0.12	2.88	531,790	1086000.00	1087999.99	1008000.00	1009999.99	627.02	722.93	-14618446.02	-14604557.25	482,404	37,220	11,152	1,014	01	500	25	2472,2461,2451

# 0.0 Report on LAS Statistics (By Tile) - continued

TNAME	Point Density	Average GSD	Total Points	X Min	X Max	Y Min	Y Max	Z Min	Z MAX	GPS Min	GPS Max	1st Returns	2nd Returns	3rd Returns	Other Returns	Min Int	Max Int	Mean Int	Flightlines
1086_1010	0.12	2.87	501,101	1086000.01	1087999.99	1010000.00	1011999.99	639.31	746.42	-14623476.78	-14617309.44	484,150	12,738	3,812	401	01	5,100	28	2472,2481,2491,2461
1086_1012	0.12	2.84	536,629	1086000.00	1087999.99	1012000.00	1013999.99	647.62	766.89	-14631216.95	-14618438.03	494,919	30,645	9,997	1,068	01	3,140	28	2481,2491,2501,2472
1086_1014	0.13	2.82	529,671	1086000.00	1087999.99	1014000.00	1015999.99	676.27	792.87	-14632425.05	-14623468.87	501,464	20,328	6,814	1,065	01	340	33	2501,2511,2491
1086_1016	0.12	2.84	532,434	1086000.00	1087999.99	1016000.00	1017999.99	670.83	795.57	-14634885.64	-14631209.81	497,302	24,669	8,883	1,580	01	88	41	2521,2511,2501
1086_1018	0.12	2.89	688,187	1086000.00	1087999.99	1018000.00	1019999.99	651.05	800.33	-14636108.55	-14632417.48	479,336	134,649	60,517	13,685	01	760	32	2521,2511,2531
1086_1020	0.12	2.95	566,252	1086000.00	1087999.97	1020000.00	1021999.99	665.67	793.98	-14638583.84	-14634878.13	459,369	66,541	32,212	8,130	01	99	40	2541,2531,2521
1086_1022	0.12	2.86	575,342	1086000.00	1087999.99	1022000.00	1023999.99	695.76	809.41	-14639812.83	-14636101.33	489,685	54,229	24,828	6,600	01	280	50	2551,2541,2531
1086_1024	0.13	2.78	723,596	1086000.01	1087999.99	1024000.00	1025999.99	670.79	802.20	-14642298.95	-14638576.53	519,177	130,181	59,233	15,005	01	300	38	2551,2561,2541
1086_1026	0.12	2.85	561,754	1086000.00	1087999.99	1026000.00	1027999.98	664.54	771.39	-14681975.31	-14639804.84	493,547	50,753	15,324	2,130	01	1,240	36	2561,2571,2581,2551
1086_910	0.12	2.85	628,939	1086000.00	1087999.99	910000.00	911999.99	529.13	664.89	-14163946.06	-14158948.72	492,383	98,308	33,405	4,843	01	66	26	1911,1931,1921,1901
1086_912	0.13	2.79	519,903	1086000.00	1087999.99	912000.00	913999.99	561.12	657.01	-14163946.06	-13567760.99	514,457	4,071	1,239	136	01	72	34	1941,1931,1921,1911
1086_914	0.13	2.81	513,145	1086000.00	1087999.99	914000.00	915999.99	550.19	635.84	-14163946.01	-13567760.88	507,315	4,471	1,204	155	01	700	37	1951,1941,1931,1921
1086_916	0.13	2.79	514,908	1086000.00	1087999.99	916000.00	917999.98	556.14	615.23	-14177146.17	-13567760.79	513,939	877	92	00	01	75	36	1951,1961,1941
1086_918	0.13	2.75	540,111	1086000.00	1087999.99	918000.00	919999.99	567.74	663.83	-14178217.27	-13568779.98	530,828	6,313	2,493	477	01	67	32	1961,1971,1951
1086_920	0.13	2.73	726,555	1086000.00	1087999.99	920000.00	921999.99	555.47	668.24	-14181215.35	-14177137.79	536,042	133,129	49,889	7,495	01	70	26	1961,1971,1981
1086_922	0.13	2.74	617,045	1086000.00	1087999.99	922000.00	923999.99	568.75	688.09	-14182298.83	-14178209.25	533,266	55,904	23,263	4,612	01	780	34	1981,1991,1971
1086_924	0.13	2.81	530,548	1086000.00	1087999.99	924000.00	925999.99	572.02	678.19	-14191786.55	-14181206.80	505,505	17,630	6,394	1,019	01	72	38	1991,2001,1981

# 0.0 Report on LAS Statistics (By Tile) - continued

TNAME	Point Density	Average GSD	Total Points	X Min	X Max	Y Min	Y Max	Z Min	Z MAX	GPS Min	GPS Max	1st Returns	2nd Returns	3rd Returns	Other Returns	Min Int	Max Int	Mean Int	Flightlines
1086_926	0.13	2.83	963,457	1086000.00	1087999.99	926000.00	927999.99	539.77	688.51	-14192901.06	-13952081.44	498,590	311,819	128,530	24,518	01	4,640	21	1991,2001,2011,2021
1086_928	0.14	2.72	972,195	1086000.00	1087999.99	928000.00	929999.99	545.15	684.78	-14192900.62	-13952077.90	539,479	268,540	130,563	33,613	01	153	25	2031,2021,2011,2001
1086_930	0.12	2.93	788,849	1086000.01	1087999.99	930000.00	931999.99	551.40	697.89	-14192896.66	-13952077.09	464,731	190,157	103,207	30,754	01	620	28	2031,2021,2011
1086_932	0.07	3.70	461,708	1086000.00	1087999.99	932000.00	933999.99	548.27	696.31	-13953200.43	-13568988.52	291,804	118,708	42,822	8,374	01	300	23	2031,2041,2052
1086_934	0.12	2.95	678,882	1086000.00	1087999.99	934000.00	935999.99	556.97	709.76	-14178252.44	-13568988.43	460,382	175,065	40,935	2,500	01	5,100	17	2041,2052,2061
1086_936	0.12	2.90	686,686	1086000.00	1087999.99	936000.01	937999.99	565.46	710.38	-14179318.65	-13570323.21	474,257	169,723	40,300	2,406	01	61	17	2071,2061,2052
1086_938	0.12	2.87	702,114	1086000.00	1087999.99	938000.00	939999.99	572.40	704.88	-14181910.76	-14178244.85	484,640	177,839	37,534	2,101	01	5,100	17	2071,2061,2081
1086_940	0.13	2.77	689,507	1086000.00	1087999.99	940000.00	941999.99	582.31	711.00	-14201347.35	-14179310.88	520,264	139,107	28,470	1,666	01	1,680	18	2101,2091,2081,2071
1086_942	0.13	2.73	730,260	1086000.00	1087999.99	942000.00	943999.99	593.07	719.76	-14201354.77	-14181902.06	535,961	150,337	40,622	3,340	01	81	18	2101,2091,2081
1086_944	0.12	2.84	498,996	1086000.00	1087999.99	944000.00	945999.99	617.77	683.44	-14205407.52	-14182991.48	497,688	1,131	175	02	01	81	25	2121,2111,2101,2091
1086_946	0.12	2.92	470,468	1086000.00	1087999.99	946000.00	947999.98	574.55	693.52	-14206434.13	-14202807.21	469,509	943	13	03	01	580	27	2131,2121,2111
1086_948	0.11	3.07	448,721	1086000.01	1087999.99	948000.00	949999.99	572.27	713.16	-14209080.11	-14205398.79	425,883	19,005	3,624	209	01	5,100	24	2131,2121,2141
1086_950	0.11	3.05	496,694	1086000.00	1087999.99	950000.00	951999.99	590.62	706.54	-14210153.57	-14206426.34	428,976	53,522	13,113	1,083	01	1,040	21	2151,2141,2131
1086_952	0.11	2.98	495,009	1086000.00	1087999.99	952000.00	953999.99	598.90	707.99	-14367537.68	-14209070.96	451,404	32,423	10,153	1,029	01	160	23	2161,2151,2141
1086_954	0.13	2.78	563,271	1086000.00	1087999.99	954000.00	955999.99	599.27	719.04	-14370114.43	-14210144.52	518,220	33,803	10,195	1,053	01	5,100	26	2161,2173,2151
1086_956	0.17	2.40	766,251	1086000.00	1087999.99	956000.00	957999.99	599.38	709.65	-14379723.94	-14367529.94	695,247	54,607	15,068	1,329	01	3,440	22	2161,2173,2182,2183
1086_958	0.19	2.32	1,008,856	1086000.00	1087999.99	958000.00	959999.99	590.50	714.21	-14379723.79	-14203219.88	742,621	202,152	57,891	6,192	01	2,400	20	2182,2183,2173,2192

# 0.0 Report on LAS Statistics (By Tile) - continued

TNAME	Point Density	Average GSD	Total Points	X Min	X Max	Y Min	Y Max	Z Min	Z MAX	GPS Min	GPS Max	1st Returns	2nd Returns	3rd Returns	Other Returns	Min Int	Max Int	Mean Int	Flightlines
1086_960	0.13	2.75	652,195	1086000.00	1087999.99	960000.00	961999.99	600.20	723.59	-14379723.56	-14203219.02	527,727	92,320	28,534	3,614	01	660	22	2202,2192,2182,2183
1086_962	0.13	2.77	581,079	1086000.00	1087999.99	962000.00	963999.99	607.61	705.15	-14208181.75	-14203220.78	521,712	43,808	13,729	1,830	01	2,340	30	2222,2202,2212,2192
1086_964	0.13	2.74	585,024	1086000.00	1087999.99	964000.00	965999.99	614.64	716.69	-14210887.69	-14207061.90	531,114	37,299	14,249	2,362	01	1,040	34	2222,2232,2212
1086_966	0.12	2.85	514,611	1086000.00	1087999.99	966000.00	967999.99	625.40	713.48	-14212336.17	-14208172.65	491,373	15,213	6,619	1,406	01	660	41	2242,2232,2222
1086_968	0.13	2.76	528,238	1086000.00	1087999.99	968000.00	969999.99	639.44	731.67	-14370870.06	-14210878.36	525,298	2,346	497	97	01	940	42	2242,2232,2252
1086_970	0.12	2.90	476,098	1086000.00	1087999.99	970000.00	971999.99	646.21	655.47	-14372043.04	-14212326.46	476,098	00	00	00	02	122	40	2262,2252,2242
1086_972	0.12	2.87	486,967	1086000.00	1087999.99	972000.00	973999.98	646.56	720.85	-14374690.96	-14370862.81	486,611	353	03	00	01	91	45	2272,2262,2252
1086_974	0.13	2.82	504,100	1086000.00	1087999.99	974000.00	975999.99	650.15	657.87	-14375851.48	-14372034.60	504,100	00	00	00	04	90	48	2272,2262,2282
1086_976	0.12	2.92	500,958	1086000.00	1087999.99	976000.01	977999.99	641.06	733.78	-14378529.92	-14374683.14	470,018	19,097	9,451	2,392	01	500	47	2282,2292,2272
1086_978	0.12	2.86	511,495	1086000.00	1087999.99	978000.00	979999.99	643.87	732.73	-14527604.43	-14375843.63	487,807	15,854	6,429	1,405	01	1,180	38	2311,2302,2292,2282
1086_980	0.13	2.74	532,818	1086000.00	1087999.99	980000.00	981999.96	655.06	706.13	-14527604.37	-14379739.76	532,817	01	00	00	01	93	43	2321,2311,2302
1086_982	0.12	2.84	532,404	1086000.00	1087999.99	982000.00	983999.99	651.15	742.41	-14527603.90	-14523981.88	494,911	24,084	11,128	2,281	01	102	41	2321,2331,2311
1086_984	0.12	2.88	483,256	1086000.00	1087999.99	984000.00	985999.99	659.01	688.07	-14526418.48	-14522865.83	483,249	07	00	00	01	95	39	2341,2331,2321
1086_986	0.12	2.87	484,679	1086000.00	1087999.99	986000.00	987999.99	658.38	668.29	-14528385.71	-14522865.68	484,679	00	00	00	03	65	31	2351,2341,2331
1086_988	0.13	2.82	509,274	1086000.00	1087999.99	988000.00	989999.98	650.61	719.52	-14528385.57	-14522865.61	504,000	4,026	1,161	87	01	54	21	2351,2361,2341
1086_990	0.13	2.78	536,240	1086000.00	1087999.99	990000.00	991999.99	649.01	725.16	-14528385.24	-14523515.53	519,182	13,813	3,077	168	01	118	18	2361,2371,2351,2381
1086_992	0.13	2.78	554,061	1086000.00	1087999.99	992000.00	993999.99	645.75	748.88	-14527240.08	-14523510.69	516,776	28,781	7,856	648	01	104	20	2381,2371,2361

# 0.0 Report on LAS Statistics (By Tile) - continued

TNAME	Point Density	Average GSD	Total Points	X Min	X Max	Y Min	Y Max	Z Min	Z MAX	GPS Min	GPS Max	1st Returns	2nd Returns	3rd Returns	Other Returns	Min Int	Max Int	Mean Int	Flightlines
1086_994	0.11	2.96	495,197	1086000.01	1087999.98	994000.00	995999.99	641.22	732.15	-14595942.57	-14521158.24	457,906	28,768	7,926	597	01	71	20	2401,2391,2381,2371
1086_996	0.12	2.90	501,949	1086000.00	1087999.99	996000.00	997999.99	634.77	721.04	-14597514.23	-14521158.07	475,748	20,590	5,254	357	01	66	22	2411,2401,2391
1086_998	0.12	2.86	526,414	1086000.00	1087999.99	998000.00	999999.99	632.14	716.57	-14599889.97	-14595936.06	490,629	28,782	6,599	404	01	66	25	2401,2411,2421
1088_1000	0.11	3.00	445,987	1088000.00	1089999.99	1000000.00	1001999.99	642.20	658.10	-14601010.20	-14597500.88	445,987	00	00	00	01	133	23	2421,2431,2411
1088_1002	0.12	2.91	474,271	1088000.00	1089999.99	1002000.00	1003999.99	626.26	678.27	-14603416.27	-14599890.18	474,094	177	00	00	01	740	27	2431,2441,2421
1088_1004	0.13	2.83	530,136	1088000.00	1089999.99	1004000.00	1005999.99	619.62	719.06	-14604557.21	-14601002.76	500,213	22,881	6,442	600	01	88	25	2441,2451,2431
1088_1006	0.13	2.82	541,486	1088000.00	1089999.99	1006000.00	1007999.99	617.62	723.79	-14617319.99	-14603409.13	502,629	29,774	8,294	789	01	86	23	2441,2451,2461
1088_1008	0.12	2.85	539,033	1088000.00	1089999.99	1008000.00	1009999.99	621.32	729.72	-14618438.93	-14604550.02	493,552	34,633	9,852	996	01	120	26	2461,2472,2451
1088_1010	0.12	2.91	475,045	1088000.00	1089999.99	1010000.00	1011999.99	631.10	721.25	-14623469.66	-14617313.22	471,866	2,668	463	48	01	1,340	29	2491,2472,2481,2461
1088_1012	0.11	2.97	506,638	1088000.00	1089999.99	1012000.00	1013999.98	648.10	764.33	-14631224.15	-14618431.43	452,925	39,491	12,712	1,510	01	480	26	2481,2491,2501,2472
1088_1014	0.12	2.87	502,763	1088000.00	1089999.99	1014000.00	1015999.99	670.57	770.03	-14632418.07	-14623461.44	485,893	11,914	4,229	727	01	75	35	2501,2511,2491
1088_1016	0.12	2.84	674,536	1088000.00	1089999.99	1016000.00	1017999.99	654.51	796.19	-14634892.90	-14631217.01	496,811	111,628	54,041	12,056	01	173	28	2521,2511,2501
1088_1018	0.13	2.82	726,919	1088000.00	1089999.99	1018000.00	1019999.99	641.97	769.76	-14636101.32	-14632410.42	502,488	137,414	69,774	17,243	01	96	32	2531,2521,2511
1088_1020	0.12	2.85	718,696	1088000.00	1089999.99	1020000.00	1021999.99	648.30	772.39	-14638590.90	-14634885.56	492,041	134,483	71,769	20,403	01	144	33	2541,2531,2521
1088_1022	0.24	2.06	1,436,652	1088000.00	1091999.99	1022000.00	1023999.99	652.70	821.43	-14639805.54	-14636086.98	943,375	290,326	156,923	46,028	01	400	38	2551,2541,2531
1088_1024	0.13	2.83	703,114	1088000.00	1089999.99	1024000.00	1025999.99	659.17	798.80	-14642306.05	-14638583.59	500,775	137,400	53,683	11,256	01	340	36	2551,2561,2541
1088_1026	0.13	2.79	537,927	1088000.00	1089999.99	1026000.00	1027999.99	664.81	784.68	-14681971.22	-14639797.20	514,034	18,164	5,164	565	01	82	40	2581,2571,2561,2551

# 0.0 Report on LAS Statistics (By Tile) - continued

TNAME	Point Density	Average GSD	Total Points	X Min	X Max	Y Min	Y Max	Z Min	Z MAX	GPS Min	GPS Max	1st Returns	2nd Returns	3rd Returns	Other Returns	Min Int	Max Int	Mean Int	Flightlines
1088_910	0.12	2.86	741,651	1088000.00	1089999.99	910000.00	911999.99	523.08	659.13	-14163938.58	-14158956.91	489,035	181,359	62,553	8,704	01	69	22	1911,1931,1921,1901
1088_912	0.13	2.80	771,669	1088000.00	1089999.99	912000.00	913999.99	526.25	658.80	-14163938.59	-13567768.75	509,000	187,562	65,268	9,839	01	720	23	1941,1931,1921,1911
1088_914	0.13	2.78	621,311	1088000.00	1089999.99	914000.00	915999.99	542.27	653.87	-14163938.53	-13567768.62	515,907	76,957	25,324	3,123	01	109	29	1951,1941,1931
1088_916	0.13	2.77	553,265	1088000.00	1089999.99	916000.00	917999.99	556.07	652.40	-14177153.84	-13567768.52	520,113	25,529	6,950	673	01	620	31	1951,1961,1941
1088_918	0.13	2.80	713,838	1088000.00	1089999.99	918000.00	919999.99	542.56	671.06	-14178209.59	-13568772.38	510,157	147,970	48,694	7,017	01	71	24	1961,1971,1951
1088_920	0.13	2.81	796,970	1088000.00	1089999.99	920000.00	921999.99	546.30	683.79	-14181223.56	-14177145.79	505,060	201,900	76,908	13,102	01	70	22	1981,1971,1961
1088_922	0.13	2.79	522,196	1088000.00	1089999.98	922000.00	923999.99	580.71	681.22	-14182291.80	-14178201.68	512,978	6,034	2,652	532	01	81	39	1981,1991,1971
1088_924	0.13	2.74	838,118	1088000.00	1089999.99	924000.00	925999.99	551.73	690.68	-14191794.80	-14181214.95	534,251	208,424	81,903	13,540	01	77	26	1991,2001,1981
1088_926	0.13	2.76	1,032,000	1088000.00	1089999.99	926000.00	927999.99	531.21	693.13	-14192893.23	-13952087.48	525,128	329,263	146,288	31,321	01	720	20	2011,2001,2021,1991
1088_928	0.13	2.73	1,017,145	1088000.00	1089999.99	928000.00	929999.99	535.27	697.14	-14192892.52	-13952085.88	535,738	292,407	148,283	40,717	01	1,200	24	2011,2001,2021,2031
1088_930	0.12	2.94	993,406	1088000.00	1089999.99	930000.00	931999.99	539.71	698.56	-14192885.92	-13952085.00	462,096	299,857	173,846	57,607	01	96	22	2031,2021,2011
1088_932	0.07	3.69	519,507	1088000.00	1089999.99	932000.00	933999.99	547.40	695.26	-13953193.06	-13568995.73	293,777	149,072	62,348	14,310	01	820	19	2031,2052,2041
1088_934	0.12	2.92	638,800	1088000.00	1089999.99	934000.00	935999.99	553.18	707.49	-14178259.70	-13568995.58	469,267	135,504	32,042	1,987	01	3,620	18	2052,2061,2041
1088_936	0.12	2.89	650,649	1088000.00	1089999.99	936000.00	937999.99	568.85	700.86	-14179311.59	-13570316.41	480,710	137,196	30,950	1,793	01	53	19	2071,2061,2052
1088_938	0.12	2.90	487,744	1088000.01	1089999.97	938000.00	939999.99	587.85	694.81	-14181917.86	-14178251.91	474,691	10,654	2,258	141	01	147	26	2071,2081,2061
1088_940	0.13	2.83	520,352	1088000.00	1089999.99	940000.00	941999.99	592.76	703.23	-14182992.10	-14179304.17	500,686	15,989	3,442	235	01	1,900	26	2091,2081,2071
1088_942	0.12	2.91	473,860	1088000.00	1089999.99	942000.00	943999.99	611.27	677.01	-14201361.38	-14181909.81	473,028	713	117	02	01	84	27	2101,2091,2081

# 0.0 Report on LAS Statistics (By Tile) - continued

TNAME	Point Density	Average GSD	Total Points	X Min	X Max	Y Min	Y Max	Z Min	Z MAX	GPS Min	GPS Max	1st Returns	2nd Returns	3rd Returns	Other Returns	Min Int	Max Int	Mean Int	Flightlines
1088_944	0.12	2.89	479,277	1088000.00	1089999.99	944000.01	945999.99	618.51	672.78	-14205415.13	-14182984.36	479,185	89	03	00	01	1,560	25	2121,2111,2101,2091
1088_946	0.12	2.90	475,517	1088000.00	1089999.98	946000.00	947999.99	613.32	696.17	-14206427.73	-14202800.35	474,507	998	12	00	01	60	24	2131,2121,2111
1088_948	0.12	2.93	478,349	1088000.00	1089999.99	948000.00	949999.99	597.97	710.88	-14209087.85	-14205406.44	465,255	11,181	1,809	104	01	2,460	28	2131,2141,2121
1088_950	0.11	2.97	527,717	1088000.00	1089999.99	950000.00	951999.99	578.68	708.03	-14210146.65	-14206419.91	453,896	59,584	13,001	1,236	01	1,320	22	2131,2141,2151
1088_952	0.11	3.02	628,183	1088000.00	1089999.99	952000.00	953999.99	571.06	702.94	-14367530.33	-14209078.70	437,499	149,937	37,771	2,976	01	5,100	16	2161,2151,2141
1088_954	0.13	2.77	694,366	1088000.00	1089999.99	954000.00	955999.99	577.18	708.05	-14370121.67	-14210137.63	519,859	135,271	36,251	2,985	01	1,340	20	2161,2173,2151
1088_956	0.17	2.41	864,240	1088000.00	1089999.99	956000.00	957999.99	582.76	715.09	-14379717.00	-14367522.57	686,250	138,658	36,264	3,068	01	1,120	21	2161,2173,2182,2183
1088_958	0.17	2.40	816,583	1088000.00	1089999.99	958000.00	959999.99	589.40	719.39	-14379716.73	-14203228.02	694,884	90,639	27,876	3,184	01	5,100	22	2182,2192,2183,2173
1088_960	0.12	2.85	514,138	1088000.00	1089999.99	960000.00	961999.99	618.30	706.72	-14379716.38	-14203227.21	493,022	15,610	4,903	603	01	1,260	23	2202,2192,2212,2183,2182
1088_962	0.13	2.80	558,196	1088000.00	1089999.99	962000.00	963999.99	613.99	728.85	-14208174.63	-14203227.88	511,089	31,905	12,715	2,487	01	5,100	27	2222,2202,2212,2192
1088_964	0.14	2.73	549,746	1088000.00	1089999.99	964000.00	965999.99	618.07	711.38	-14210895.21	-14207070.05	538,421	7,842	3,035	448	01	5,100	34	2222,2232,2212
1088_966	0.13	2.82	503,216	1088000.00	1089999.99	966000.00	967999.99	631.05	682.63	-14212328.65	-14208165.16	502,785	319	97	15	01	97	42	2242,2232,2222
1088_968	0.12	2.89	513,895	1088000.00	1089999.99	968000.00	969999.99	635.52	728.71	-14370877.27	-14210886.05	480,551	28,776	4,045	523	01	1,200	40	2242,2232,2252
1088_970	0.12	2.92	472,315	1088000.00	1089999.99	970000.00	971999.99	641.94	698.55	-14372035.61	-14212319.40	470,155	1,958	177	25	01	1,060	46	2242,2252,2262
1088_972	0.13	2.76	524,212	1088000.00	1089999.99	972000.00	973999.99	645.65	689.22	-14374697.96	-14370869.87	523,826	383	03	00	01	99	49	2272,2262,2252
1088_974	0.13	2.81	520,894	1088000.00	1089999.99	974000.00	975999.99	632.38	722.84	-14375844.36	-14372027.19	505,880	9,101	4,715	1,198	01	98	49	2272,2262,2282
1088_976	0.11	3.02	527,597	1088000.00	1089999.98	976000.00	977999.99	630.01	735.48	-14378537.02	-14374690.31	440,107	53,783	27,070	6,637	01	134	42	2282,2292,2272

# 0.0 Report on LAS Statistics (By Tile) - continued

TNAME	Point Density	Average GSD	Total Points	X Min	X Max	Y Min	Y Max	Z Min	Z MAX	GPS Min	GPS Max	1st Returns	2nd Returns	3rd Returns	Other Returns	Min Int	Max Int	Mean Int	Flightlines
1088_978	0.12	2.88	480,932	1088000.00	1089999.99	978000.01	979999.99	647.85	660.14	-14527596.68	-14375840.60	480,932	00	00	00	05	94	39	2311,2302,2292,2282
1088_980	0.13	2.76	533,350	1088000.01	1089999.99	980000.00	981999.99	642.73	716.19	-14527596.62	-14379732.70	523,605	6,563	2,773	409	01	142	43	2321,2311,2302
1088_982	0.13	2.81	530,377	1088000.00	1089999.99	982000.00	983999.99	634.15	758.05	-14527596.15	-14523974.24	505,570	16,886	6,624	1,297	01	640	50	2321,2331,2311
1088_984	0.13	2.81	506,923	1088000.00	1089999.99	984000.00	985999.99	647.55	697.30	-14526425.91	-14522873.37	506,326	528	66	03	01	189	45	2341,2331,2321
1088_986	0.12	2.87	486,275	1088000.00	1089999.99	986000.00	987999.99	648.18	665.31	-14528378.36	-14522873.24	486,275	00	00	00	01	1,220	33	2351,2341,2331
1088_988	0.13	2.81	507,253	1088000.00	1089999.99	988000.00	989999.99	656.29	690.58	-14528378.24	-14522873.22	507,217	36	00	00	01	92	25	2361,2351,2341
1088_990	0.13	2.78	517,088	1088000.00	1089999.99	990000.00	991999.99	655.99	665.95	-14528377.92	-14523521.33	517,088	00	00	00	05	49	21	2371,2361,2381,2351
1088_992	0.12	2.85	494,402	1088000.00	1089999.99	992000.00	993999.99	655.44	714.00	-14527247.25	-14523517.68	494,303	99	00	00	01	85	22	2381,2371,2361
1088_994	0.11	3.02	439,325	1088000.00	1089999.99	994000.00	995999.98	653.22	666.31	-14595949.72	-14521151.19	439,325	00	00	00	01	88	24	2401,2391,2381,2371
1088_996	0.12	2.87	487,359	1088000.00	1089999.99	996000.00	997999.99	647.19	662.85	-14597507.28	-14521151.04	487,359	00	00	00	01	55	21	2411,2401,2391
1088_998	0.12	2.90	474,748	1088000.00	1089999.99	998000.00	999999.99	643.09	669.63	-14599897.12	-14595942.78	474,723	25	00	00	01	73	24	2411,2421,2401
1090_1000	0.12	2.88	482,991	1090000.00	1091999.98	1000000.00	1001999.99	649.20	685.98	-14601002.75	-14597493.57	482,984	07	00	00	01	57	25	2421,2431,2411
1090_1002	0.12	2.86	493,093	1090000.00	1091999.99	1002000.00	1003999.99	642.02	725.38	-14603423.39	-14599897.32	490,153	2,364	534	42	01	2,820	21	2431,2441,2421
1090_1004	0.13	2.83	511,844	1090000.00	1091999.99	1004000.00	1005999.99	631.81	720.61	-14604549.95	-14600995.22	499,080	9,850	2,692	222	01	55	25	2441,2451,2431
1090_1006	0.12	2.86	566,900	1090000.00	1091999.99	1006000.00	1007999.99	613.98	731.60	-14617327.05	-14603416.34	488,521	59,384	17,364	1,631	01	3,380	24	2441,2451,2461
1090_1008	0.12	2.88	489,311	1090000.00	1091999.99	1008000.01	1009999.99	628.94	714.52	-14618431.39	-14604542.38	480,891	6,384	1,821	215	01	56	23	2461,2472,2451
1090_1010	0.13	2.80	509,140	1090000.00	1091999.98	1010000.00	1011999.98	638.52	693.19	-14622337.34	-14617320.05	509,112	28	00	00	01	166	26	2472,2481,2461



# 0.0 Report on LAS Statistics (By Tile) - continued

TNAME	Point Density	Average GSD	Total Points	X Min	X Max	Y Min	Y Max	Z Min	Z MAX	GPS Min	GPS Max	1st Returns	2nd Returns	3rd Returns	Other Returns	Min Int	Max Int	Mean Int	Flightlines
1090_1012	0.11	2.98	457,749	1090000.00	1091999.99	1012000.00	1013999.99	641.77	735.35	-14631231.84	-14618423.05	449,180	6,564	1,829	176	01	77	25	2501,2491,2481,2472
1090_1014	0.13	2.75	544,739	1090000.00	1091999.99	1014000.00	1015999.99	646.62	780.79	-14632410.53	-14623454.09	530,418	9,988	3,701	632	01	480	33	2501,2511,2491
1090_1016	0.13	2.79	744,733	1090000.00	1091999.99	1016000.00	1017999.98	630.86	791.97	-14634900.33	-14631224.23	514,619	145,746	68,603	15,765	01	960	26	2521,2511,2501
1090_1018	0.12	2.88	656,672	1090000.00	1091999.99	1018000.00	1019999.99	636.26	757.13	-14636094.32	-14632403.19	483,239	105,765	53,702	13,966	01	240	34	2531,2521,2511
1090_1020	0.13	2.83	551,855	1090000.00	1091999.99	1020000.00	1021999.99	647.46	761.22	-14638598.13	-14634892.73	498,771	31,619	16,735	4,730	01	94	50	2541,2531,2521
1090_1022	0.12	2.90	616,028	1090000.00	1091999.99	1022000.00	1023999.99	662.11	821.43	-14639797.79	-14636086.98	475,494	82,146	45,755	12,633	01	119	46	2551,2541,2531
1090_1024	0.12	2.85	543,289	1090000.00	1091999.99	1024000.00	1025999.99	679.72	793.59	-14642313.33	-14638590.77	492,048	35,597	13,455	2,189	01	108	48	2551,2561,2541
1090_910	0.12	2.84	754,536	1090000.00	1091999.99	910000.00	911999.99	517.01	659.16	-14163931.08	-14158964.94	494,887	180,553	68,121	10,975	01	680	21	1911,1931,1921,1901
1090_912	0.12	2.86	691,897	1090000.00	1091999.98	912000.00	913999.99	532.73	661.37	-14163931.08	-13567776.41	490,668	143,193	49,933	8,103	01	70	25	1941,1931,1921,1911
1090_914	0.12	2.84	616,070	1090000.00	1091999.99	914000.00	915999.99	550.76	665.51	-14163931.01	-13567776.29	495,058	84,093	31,625	5,294	01	280	27	1951,1941,1931
1090_916	0.13	2.78	781,757	1090000.00	1091999.99	916000.00	917999.99	525.14	667.88	-14177161.84	-13567776.22	517,624	194,893	60,521	8,719	01	65	23	1951,1961,1941
1090_918	0.14	2.72	867,062	1090000.00	1091999.99	918000.00	919999.99	533.07	678.50	-14178202.11	-13568764.94	540,517	239,644	76,209	10,692	01	220	20	1961,1971,1951
1090_920	0.14	2.71	821,646	1090000.00	1091999.99	920000.00	921999.99	548.50	680.63	-14181231.56	-14177153.37	543,386	191,911	73,808	12,541	01	79	23	1981,1971,1961
1090_922	0.13	2.73	840,518	1090000.00	1091999.99	922000.01	923999.99	528.20	686.49	-14182284.82	-14178193.88	536,705	207,335	81,306	15,172	01	114	25	1981,1991,1971
1090_924	0.13	2.81	980,581	1090000.00	1091999.99	924000.00	925999.99	523.62	675.84	-14191802.44	-14181222.78	507,408	313,008	133,451	26,714	01	1,440	20	1991,2001,1981
1090_926	0.12	2.86	718,141	1090000.00	1091999.99	926000.00	927999.99	528.44	679.20	-14192885.46	-13952094.75	489,886	149,939	64,255	14,061	01	300	28	2011,2001,2021,1991
1090_928	0.12	2.84	797,119	1090000.00	1091999.99	928000.00	929999.99	543.32	687.76	-14192884.78	-13952093.76	494,764	188,449	91,939	21,967	01	480	29	2031,2021,2011,2001

## 0.0 Report on LAS Statistics (By Tile) - continued

TNAME	Point Density	Average GSD	Total Points	X Min	X Max	Y Min	Y Max	Z Min	Z MAX	GPS Min	GPS Max	1st Returns	2nd Returns	3rd Returns	Other Returns	Min Int	Max Int	Mean Int	Flightlines
1090_930	0.12	2.92	623,377	1090000.00	1091999.99	930000.00	931999.99	570.72	699.01	-13953187.21	-13952092.97	467,863	91,294	49,666	14,554	01	101	33	2021,2031
1090_932	0.08	3.56	379,534	1090000.00	1091999.98	932000.00	933999.99	574.26	693.98	-13953185.73	-13569003.01	316,273	44,615	15,569	3,077	01	189	27	2031,2041,2052
1090_934	0.12	2.93	525,989	1090000.00	1091999.99	934000.00	935999.99	584.38	688.06	-14178266.65	-13569002.87	466,182	48,562	10,633	612	01	260	22	2052,2061,2041
1090_936	0.12	2.88	485,541	1090000.00	1091999.99	936000.00	937999.99	604.95	689.42	-14179304.47	-13570309.32	483,320	1,842	362	17	01	198	27	2071,2061,2052
1090_938	0.12	2.91	473,966	1090000.00	1091999.99	938000.00	939999.99	613.32	656.77	-14181925.75	-14178259.06	473,830	136	00	00	01	122	27	2071,2081,2061
1090_940	0.12	2.86	491,976	1090000.00	1091999.99	940000.00	941999.99	609.90	681.40	-14182985.15	-14179297.36	489,765	1,754	421	36	01	280	25	2091,2081,2071
1090_942	0.13	2.74	531,548	1090000.00	1091999.99	942000.00	943999.99	615.77	634.49	-14201369.30	-14181916.92	531,545	03	00	00	01	53	25	2101,2091,2081
1090_944	0.12	2.87	486,563	1090000.00	1091999.99	944000.00	945999.99	621.43	654.94	-14205422.45	-14182978.22	486,548	15	00	00	01	57	27	2121,2111,2101,2091
1090_946	0.12	2.93	467,520	1090000.00	1091999.99	946000.00	947999.99	621.43	696.38	-14206421.30	-14201360.90	466,546	965	09	00	01	51	23	2131,2121,2111,2101
1090_948	0.12	2.90	476,003	1090000.00	1091999.99	948000.00	949999.99	614.89	624.48	-14209095.70	-14205413.96	476,003	00	00	00	01	5,100	28	2131,2141,2121
1090_950	0.12	2.88	511,567	1090000.00	1091999.99	950000.00	951999.99	600.21	701.57	-14210139.56	-14206413.42	482,439	22,635	5,943	550	01	57	23	2151,2141,2131
1090_952	0.12	2.92	631,084	1090000.00	1091999.99	952000.00	953999.99	566.55	699.78	-14367522.73	-14209086.44	470,532	129,131	29,441	1,980	01	5,100	18	2161,2151,2141
1090_954	0.13	2.81	712,606	1090000.00	1091999.99	954000.02	955999.99	562.02	716.57	-14370129.76	-14210130.91	507,900	161,642	39,998	3,066	01	5,100	17	2161,2173,2151
1090_956	0.16	2.49	768,514	1090000.00	1091999.99	956000.00	957999.99	582.83	709.37	-14379709.96	-14367514.68	647,487	94,972	24,155	1,900	01	190	23	2182,2183,2173,2161
1090_958	0.18	2.33	864,280	1090000.00	1091999.99	958000.00	959999.99	588.61	715.17	-14379709.58	-14203235.93	734,501	101,261	26,127	2,391	01	5,100	23	2182,2183,2173,2192
1090_960	0.14	2.64	603,829	1090000.00	1091999.99	960000.00	961999.99	611.52	713.71	-14379709.06	-14203235.09	573,708	21,753	7,330	1,038	01	65	25	2202,2212,2192,2182,2183
1090_962	0.13	2.75	549,099	1090000.00	1091999.99	962000.01	963999.99	625.48	709.57	-14208167.34	-14203239.18	529,576	14,891	4,057	575	01	980	28	2222,2202,2212,2192

## 0.0 Report on LAS Statistics (By Tile) - continued

TNAME	Point Density	Average GSD	Total Points	X Min	X Max	Y Min	Y Max	Z Min	Z MAX	GPS Min	GPS Max	1st Returns	2nd Returns	3rd Returns	Other Returns	Min Int	Max Int	Mean Int	Flightlines
1090_964	0.13	2.78	516,660	1090000.00	1091999.99	964000.00	965999.98	633.45	686.13	-14210902.90	-14207078.02	516,309	288	51	12	01	106	34	2222,2232,2212
1090_966	0.13	2.79	514,362	1090000.00	1091999.99	966000.00	967999.99	632.65	696.90	-14212321.53	-14208157.92	513,664	685	13	00	01	99	41	2242,2232,2222
1090_968	0.13	2.75	529,821	1090000.00	1091999.99	968000.00	969999.99	637.76	709.17	-14370883.82	-14210893.68	529,511	298	12	00	01	88	44	2232,2242,2252
1090_970	0.12	2.95	490,902	1090000.00	1091999.99	970000.00	971999.99	637.27	727.76	-14372028.15	-14212311.96	459,167	22,324	8,065	1,346	01	800	39	2242,2252,2262
1090_972	0.12	2.88	573,466	1090000.00	1091999.99	972000.00	973999.99	624.26	736.50	-14374704.96	-14370876.99	481,887	60,432	25,799	5,348	01	940	38	2272,2262,2252
1090_974	0.13	2.82	628,597	1090000.00	1091999.99	974000.00	975999.99	616.27	724.87	-14375837.27	-14372019.87	503,910	76,192	38,799	9,696	01	98	43	2272,2262,2282
1090_976	0.11	3.03	522,680	1090000.00	1091999.99	976000.01	977999.98	623.40	730.81	-14378544.16	-14374697.77	436,614	53,067	26,668	6,331	01	1,340	42	2282,2292,2272
1090_978	0.12	2.86	498,302	1090000.00	1091999.99	978000.00	979999.99	644.45	733.24	-14527588.93	-14375829.08	487,801	6,542	3,115	844	01	97	38	2311,2302,2292,2282
1090_980	0.13	2.79	671,428	1090000.00	1091999.99	980000.00	981999.99	613.97	746.16	-14527588.90	-14379725.38	513,020	103,090	45,909	9,409	01	220	36	2321,2311,2302
1090_982	0.12	2.85	775,172	1090000.00	1091999.99	982000.00	983999.99	616.55	737.09	-14527588.42	-14523966.73	492,730	180,453	83,515	18,474	01	700	33	2321,2331,2311
1090_984	0.12	2.86	579,267	1090000.00	1091999.99	984000.00	985999.99	632.27	734.23	-14526433.26	-14522880.78	488,542	61,093	25,297	4,335	01	101	38	2341,2331,2321
1090_986	0.13	2.81	508,329	1090000.00	1091999.99	986000.00	987999.99	647.49	713.80	-14528370.93	-14522880.68	507,448	669	194	18	01	80	37	2351,2341,2331
1090_988	0.13	2.76	525,440	1090000.00	1091999.99	988000.00	989999.99	656.60	713.02	-14528370.87	-14522880.65	524,997	367	72	04	01	65	26	2361,2351,2341
1090_990	0.13	2.81	505,480	1090000.00	1091999.99	990000.00	991999.99	659.07	687.47	-14528370.74	-14524804.21	505,477	03	00	00	01	54	23	2371,2361,2351
1090_992	0.12	2.88	481,175	1090000.00	1091999.99	992000.00	993999.99	661.71	716.03	-14527254.57	-14523524.59	481,064	100	10	01	01	53	21	2381,2371,2361
1090_994	0.12	2.90	474,686	1090000.01	1091999.98	994000.01	995999.99	658.92	703.67	-14595956.84	-14521144.03	474,350	279	55	02	01	44	23	2401,2391,2381,2371
1090_996	0.12	2.86	490,415	1090000.00	1091999.99	996000.00	997999.98	648.84	691.82	-14597500.73	-14521143.78	490,018	352	45	00	01	56	22	2411,2401,2391

# 0.0 Report on LAS Statistics (By Tile) - continued

TNAME	Point Density	Average GSD	Total Points	X Min	X Max	Y Min	Y Max	Z Min	Z MAX	GPS Min	GPS Max	1st Returns	2nd Returns	3rd Returns	Other Returns	Min Int	Max Int	Mean Int	Flightlines
1090_998	0.12	2.88	482,566	1090000.00	1091999.99	998000.00	999999.98	653.99	669.28	-14599904.46	-14595949.90	482,566	00	00	00	04	49	23	2411,2421,2401
1092_1000	0.12	2.84	496,168	1092000.00	1093999.99	1000000.00	1001999.99	656.58	671.45	-14600995.39	-14597486.33	496,168	00	00	00	01	51	24	2421,2431,2411
1092_1002	0.13	2.81	520,614	1092000.00	1093999.99	1002000.00	1003999.99	662.12	737.53	-14603430.45	-14599904.61	506,289	11,051	3,025	249	01	62	20	2431,2441,2421
1092_1004	0.13	2.80	528,481	1092000.00	1093999.99	1004000.00	1005999.99	644.75	731.35	-14604542.34	-14600987.40	511,046	12,817	4,209	409	01	53	22	2431,2441,2451
1092_1006	0.13	2.81	668,794	1092000.00	1093999.99	1006000.00	1007999.99	610.77	744.04	-14617334.82	-14603423.49	507,821	122,759	34,928	3,286	01	640	20	2451,2441,2461
1092_1008	0.12	2.86	499,543	1092000.00	1093999.99	1008000.00	1009999.99	627.21	708.90	-14622343.92	-14604534.75	488,548	8,125	2,601	269	01	56	25	2461,2472,2481,2451
1092_1010	0.13	2.81	507,326	1092000.00	1093999.99	1010000.00	1011999.99	634.97	710.36	-14622343.92	-14617327.17	505,900	1,306	118	02	01	260	29	2472,2481,2461
1092_1012	0.10	3.18	444,155	1092000.01	1093999.99	1012000.00	1013999.99	624.77	719.61	-14631239.07	-14618415.76	396,512	38,884	8,000	759	01	5,100	37	2491,2501,2481,2472
1092_1014	0.13	2.78	723,333	1092000.00	1093999.98	1014000.00	1015999.99	624.09	754.95	-14632403.32	-14623447.26	517,863	134,535	58,766	12,169	01	560	25	2501,2511,2491
1092_1016	0.12	2.85	801,519	1092000.00	1093999.99	1016000.00	1017999.99	628.15	783.92	-14634907.56	-14631231.82	494,012	192,103	93,558	21,846	01	5,100	24	2521,2511,2501
1092_1018	0.12	2.87	686,255	1092000.00	1093999.99	1018000.00	1019999.99	636.02	762.23	-14636087.26	-14632395.99	487,430	122,155	61,085	15,585	01	117	31	2531,2521,2511
1092_1020	0.12	2.86	680,611	1092000.00	1093999.99	1020000.00	1021999.99	643.23	765.39	-14638605.22	-14634899.97	488,354	114,160	61,273	16,824	01	660	36	2541,2531,2521
1092_1022	0.11	2.97	597,181	1092000.00	1093999.99	1022000.00	1023999.99	649.35	794.46	-14639789.99	-14636079.87	453,397	87,833	44,169	11,782	01	128	48	2551,2541,2531
1092_1024	0.12	2.89	539,248	1092000.00	1093999.99	1024000.00	1025999.99	665.78	870.09	-14642320.82	-14638598.00	478,707	34,349	19,412	6,780	01	116	45	2551,2561,2541
1092_910	0.12	2.86	733,071	1092000.00	1093999.99	910000.00	911999.99	511.96	641.27	-14163923.69	-14158972.94	487,503	163,412	68,269	13,887	01	840	20	1901,1911,1921,1931
1092_912	0.13	2.76	754,720	1092000.00	1093999.99	912000.00	913999.99	514.32	659.95	-14163923.69	-13567784.08	525,025	154,239	63,338	12,118	01	620	25	1941,1931,1921,1911
1092_914	0.12	2.88	617,476	1092000.00	1093999.99	914000.00	915999.99	527.43	666.29	-14163923.62	-13567783.88	483,601	87,895	38,209	7,771	01	71	29	1951,1941,1931,1921

# 0.0 Report on LAS Statistics (By Tile) - continued

TNAME	Point Density	Average GSD	Total Points	X Min	X Max	Y Min	Y Max	Z Min	Z MAX	GPS Min	GPS Max	1st Returns	2nd Returns	3rd Returns	Other Returns	Min Int	Max Int	Mean Int	Flightlines
1092_916	0.13	2.80	772,214	1092000.00	1093999.99	916000.00	917999.99	515.27	673.31	-14177169.72	-13567783.73	509,735	177,890	71,554	13,035	01	1,540	23	1951,1941,1961
1092_918	0.13	2.75	655,425	1092000.00	1093999.99	918000.00	919999.99	518.10	681.94	-14178194.61	-13568758.02	528,668	89,806	31,980	4,971	01	200	26	1961,1971,1951
1092_920	0.13	2.75	781,247	1092000.00	1093999.99	920000.00	921999.99	519.78	679.33	-14181239.57	-14177161.46	530,644	169,342	68,341	12,920	01	81	23	1981,1971,1961
1092_922	0.13	2.75	1,019,516	1092000.00	1093999.99	922000.00	923999.99	519.36	693.04	-14182277.29	-14178186.15	528,524	323,649	138,502	28,841	01	5,100	19	1981,1991,1971
1092_924	0.13	2.78	998,650	1092000.00	1093999.99	924000.00	925999.99	523.65	677.73	-14191810.14	-14181230.84	517,970	312,391	139,926	28,363	01	1,060	20	2001,1991,1981
1092_926	0.14	2.71	958,861	1092000.00	1093999.99	926000.00	927999.99	536.27	677.02	-14192878.93	-14182269.39	544,201	268,712	121,158	24,790	01	860	23	2011,2001,1991
1092_928	0.12	2.86	624,258	1092000.00	1093999.99	928000.00	929999.99	547.57	671.60	-14192877.38	-13952101.53	488,845	88,864	38,462	8,087	01	820	36	2031,2021,2011,2001
1092_930	0.12	2.90	546,266	1092000.00	1093999.99	930000.00	931999.99	573.86	685.45	-14192871.29	-13952100.73	477,311	41,645	21,407	5,903	01	720	39	2031,2021,2011
1092_932	0.08	3.59	312,973	1092000.00	1093999.99	932000.00	933999.99	587.21	679.29	-13953178.34	-13569010.07	309,869	2,150	765	189	01	640	35	2031,2052,2041
1092_934	0.11	3.01	442,682	1092000.00	1093999.99	934000.01	935999.99	602.52	641.19	-14178273.11	-13569009.99	442,606	74	02	00	01	180	26	2052,2061,2041
1092_936	0.12	2.92	488,256	1092000.00	1093999.99	936000.00	937999.99	587.77	686.96	-14179298.06	-13570302.57	469,286	15,179	3,564	227	01	260	24	2071,2061,2052
1092_938	0.12	2.84	495,144	1092000.00	1093999.99	938000.00	939999.99	613.38	670.54	-14181933.18	-14178266.29	494,900	243	01	00	01	4,340	23	2071,2081,2061
1092_940	0.13	2.82	552,370	1092000.00	1093999.99	940000.00	941999.99	597.00	713.58	-14201372.92	-14179290.61	504,269	38,360	9,156	585	01	85	23	2091,2081,2071,2101
1092_942	0.13	2.82	536,636	1092000.00	1093999.99	942000.00	943999.99	608.59	720.41	-14202791.96	-14181924.59	502,902	25,638	7,441	655	01	55	25	2101,2091,2081,2111
1092_944	0.12	2.89	480,281	1092000.00	1093999.99	944000.00	945999.99	626.35	659.11	-14205430.92	-14182969.53	480,271	10	00	00	01	59	27	2111,2101,2121,2091
1092_946	0.12	2.85	494,831	1092000.00	1093999.99	946000.00	947999.99	619.81	696.40	-14206414.72	-14202786.68	491,597	2,687	493	54	01	52	28	2131,2121,2111
1092_948	0.12	2.84	496,728	1092000.00	1093999.99	948000.00	949999.99	610.89	681.07	-14209103.50	-14205421.46	494,502	1,851	357	18	01	5,100	24	2131,2141,2121

# 0.0 Report on LAS Statistics (By Tile) - continued

TNAME	Point Density	Average GSD	Total Points	X Min	X Max	Y Min	Y Max	Z Min	Z MAX	GPS Min	GPS Max	1st Returns	2nd Returns	3rd Returns	Other Returns	Min Int	Max Int	Mean Int	Flightlines
1092_950	0.12	2.89	560,582	1092000.00	1093999.99	950000.01	951999.99	581.71	700.31	-14210132.62	-14206406.84	479,382	66,315	13,975	910	01	169	22	2151,2141,2131
1092_952	0.12	2.92	509,988	1092000.00	1093999.99	952000.00	953999.99	586.45	702.55	-14367515.41	-14209094.27	469,670	32,800	7,046	472	01	198	23	2161,2151,2141
1092_954	0.14	2.72	814,183	1092000.00	1093999.99	954000.00	955999.99	559.07	714.08	-14370136.82	-14210124.19	540,214	215,736	53,893	4,340	01	5,100	17	2161,2151,2173
1092_956	0.16	2.49	924,466	1092000.00	1093999.99	956000.00	957999.99	563.90	703.09	-14379702.79	-14367506.47	643,338	225,104	51,853	4,171	01	1,600	18	2182,2183,2173,2161
1092_958	0.17	2.41	917,272	1092000.00	1093999.99	958000.00	959999.99	573.97	707.31	-14379702.59	-14203244.14	686,776	177,504	48,173	4,819	01	1,180	21	2182,2192,2183,2173
1092_960	0.14	2.67	715,914	1092000.00	1093999.99	960000.00	961999.99	597.76	711.92	-14379702.20	-14203243.24	562,421	114,950	34,442	4,101	01	820	21	2202,2212,2192,2182,2183
1092_962	0.13	2.77	555,846	1092000.00	1093999.99	962000.00	963999.99	614.40	710.77	-14208160.05	-14203243.82	520,121	27,193	7,602	930	01	4,720	27	2222,2202,2212,2192
1092_964	0.12	2.85	499,888	1092000.00	1093999.99	964000.01	965999.99	625.98	704.20	-14210910.70	-14207086.20	494,290	3,972	1,395	231	01	900	34	2222,2232,2212
1092_966	0.13	2.77	603,124	1092000.00	1093999.99	966000.01	967999.99	614.77	725.02	-14212314.41	-14208150.98	522,022	52,272	23,770	5,060	01	380	36	2242,2232,2222
1092_968	0.14	2.68	579,084	1092000.00	1093999.99	968000.00	969999.99	623.40	711.34	-14370891.18	-14210901.37	557,091	14,307	6,379	1,307	01	93	39	2232,2242,2252
1092_970	0.12	2.88	800,509	1092000.00	1093999.99	970000.00	971999.99	600.12	732.38	-14372020.80	-14212304.62	480,769	208,832	90,777	20,131	01	240	25	2242,2252,2262
1092_972	0.12	2.90	695,661	1092000.00	1093999.99	972000.00	973999.99	606.65	726.95	-14374712.13	-14370884.12	475,635	144,253	62,432	13,341	01	2,840	31	2272,2262,2252
1092_974	0.13	2.82	601,142	1092000.00	1093999.98	974000.00	975999.99	612.83	721.77	-14375830.16	-14372012.61	501,888	63,092	28,770	7,392	01	138	42	2272,2262,2282
1092_976	0.12	2.92	476,479	1092000.00	1093999.99	976000.00	977999.99	642.75	714.12	-14378551.42	-14374707.12	469,295	4,861	1,879	444	01	109	49	2282,2292,2272
1092_978	0.12	2.85	508,507	1092000.00	1093999.99	978000.01	979999.99	637.77	719.72	-14527581.21	-14375821.68	494,351	9,277	4,057	822	01	101	43	2311,2302,2292,2282
1092_980	0.13	2.76	1,076,236	1092000.00	1093999.99	980000.00	981999.99	604.12	750.67	-14527581.18	-14379718.06	525,029	340,189	167,536	43,482	01	103	24	2321,2311,2302
1092_982	0.12	2.85	806,542	1092000.00	1093999.98	982000.00	983999.99	614.24	760.55	-14527580.77	-14523959.29	493,762	186,771	98,557	27,452	01	113	34	2321,2331,2311

# 0.0 Report on LAS Statistics (By Tile) - continued

TNAME	Point Density	Average GSD	Total Points	X Min	X Max	Y Min	Y Max	Z Min	Z MAX	GPS Min	GPS Max	1st Returns	2nd Returns	3rd Returns	Other Returns	Min Int	Max Int	Mean Int	Flightlines
1092_984	0.12	2.94	563,971	1092000.00	1093999.99	984000.00	985999.99	636.15	752.35	-14526440.52	-14522888.47	461,592	68,464	28,537	5,378	01	97	34	2341,2331,2321
1092_986	0.13	2.83	616,106	1092000.00	1093999.99	986000.00	987999.99	635.77	748.04	-14528363.75	-14522888.38	499,727	82,564	29,324	4,491	01	113	29	2341,2351,2331
1092_988	0.13	2.75	530,861	1092000.00	1093999.98	988000.00	989999.99	646.51	716.97	-14528363.67	-14522888.34	530,762	98	01	00	01	107	29	2361,2351,2341
1092_990	0.12	2.89	477,619	1092000.00	1093999.99	990000.00	991999.99	656.88	666.87	-14528363.51	-14524796.61	477,619	00	00	00	01	52	23	2371,2361,2351
1092_992	0.12	2.90	474,441	1092000.00	1093999.99	992000.00	993999.99	660.99	716.35	-14527261.66	-14523531.45	474,358	82	01	00	01	52	23	2381,2371,2361
1092_994	0.12	2.84	494,549	1092000.00	1093999.99	994000.01	995999.98	658.97	668.66	-14595963.78	-14521136.75	494,549	00	00	00	01	139	25	2401,2391,2381,2371
1092_996	0.12	2.88	482,003	1092000.00	1093999.99	996000.00	997999.99	653.98	676.61	-14597493.50	-14521136.51	481,981	22	00	00	01	67	21	2411,2401,2391
1092_998	0.12	2.94	463,792	1092000.00	1093999.99	998000.00	999999.99	655.26	665.17	-14599912.06	-14595957.01	463,792	00	00	00	01	300	24	2411,2421,2401
1094_1000	0.13	2.82	503,056	1094000.00	1095999.99	1000000.00	1001999.99	661.44	729.60	-14600987.56	-14597479.00	502,489	391	161	15	01	82	21	2421,2431,2411
1094_1002	0.12	2.85	512,461	1094000.00	1095999.99	1002000.00	1003999.99	646.65	759.21	-14603437.46	-14599912.07	492,364	15,669	4,117	311	01	131	21	2431,2441,2421
1094_1004	0.12	2.84	557,215	1094000.00	1095999.99	1004000.00	1005999.99	618.56	759.45	-14604534.79	-14600979.89	495,056	49,116	12,198	845	01	540	22	2441,2451,2431
1094_1006	0.13	2.81	635,677	1094000.00	1095999.99	1006000.00	1007999.99	606.36	731.89	-14617341.54	-14603430.41	506,400	99,919	26,900	2,458	01	880	21	2461,2451,2441
1094_1008	0.12	2.88	501,124	1094000.00	1095999.99	1008000.00	1009999.99	618.00	737.81	-14622349.35	-14604527.23	482,489	14,454	3,810	371	01	980	25	2461,2451,2472,2481
1094_1010	0.12	2.85	536,154	1094000.01	1095999.99	1010000.00	1011999.99	615.77	729.12	-14622350.55	-14617334.20	493,196	31,382	10,325	1,251	01	1,560	24	2461,2472,2481
1094_1012	0.11	3.07	541,703	1094000.00	1095999.98	1012000.00	1013999.99	617.99	737.83	-14631246.56	-14618408.19	423,974	86,667	27,730	3,332	01	1,940	23	2501,2491,2481,2472
1094_1014	0.14	2.66	732,259	1094000.00	1095999.99	1014000.00	1015999.99	622.23	759.43	-14632396.20	-14623439.03	563,742	117,854	43,482	7,181	01	240	27	2501,2511,2491
1094_1016	0.13	2.78	631,165	1094000.00	1095999.99	1016000.00	1017999.99	648.65	781.66	-14634914.79	-14631239.09	518,446	74,506	32,200	6,013	01	240	36	2521,2511,2501

# 0.0 Report on LAS Statistics (By Tile) - continued

TNAME	Point Density	Average GSD	Total Points	X Min	X Max	Y Min	Y Max	Z Min	Z MAX	GPS Min	GPS Max	1st Returns	2nd Returns	3rd Returns	Other Returns	Min Int	Max Int	Mean Int	Flightlines
1094_1018	0.12	2.90	668,197	1094000.00	1095999.99	1018000.00	1019999.99	654.64	781.35	-14636080.08	-14632388.70	474,747	129,860	53,580	10,010	01	600	33	2531,2521,2511
1094_1020	0.12	2.87	605,593	1094000.00	1095999.98	1020000.00	1021999.99	664.23	839.58	-14638612.43	-14634907.46	486,241	73,168	36,963	9,221	01	960	40	2541,2531,2521
1094_1022	0.12	2.92	679,492	1094000.00	1095999.99	1022000.00	1023999.99	649.62	800.68	-14639782.38	-14636072.80	470,344	119,876	68,013	21,259	01	158	42	2551,2541,2531
1094_1024	0.12	2.87	768,087	1094000.00	1095999.99	1024000.00	1025999.99	657.74	828.27	-14642328.37	-14638605.20	485,925	176,728	83,270	22,164	01	1,000	33	2551,2561,2541
1094_910	0.13	2.83	635,897	1094000.00	1095999.99	910000.00	911999.99	502.74	628.55	-14163916.28	-14158980.83	499,494	90,817	38,075	7,511	01	104	25	1921,1911,1931,1901
1094_912	0.12	2.85	632,931	1094000.00	1095999.99	912000.00	913999.99	512.75	626.40	-14163916.28	-13567791.60	491,570	92,755	40,602	8,004	01	68	26	1941,1931,1921,1911
1094_914	0.12	2.88	770,312	1094000.00	1095999.99	914000.00	915999.99	506.04	652.27	-14163916.23	-13567791.44	483,112	189,086	81,993	16,121	01	380	21	1951,1941,1931
1094_916	0.13	2.78	704,222	1094000.00	1095999.99	916000.00	917999.99	507.31	634.96	-14177177.66	-13567791.34	519,218	124,422	50,803	9,779	01	260	25	1951,1941,1961
1094_918	0.14	2.72	565,956	1094000.00	1095999.99	918000.00	919999.99	510.86	616.33	-14178186.81	-13568750.14	541,527	17,289	6,142	998	01	62	31	1961,1971,1951
1094_920	0.13	2.76	571,950	1094000.00	1095999.99	920000.00	921999.99	514.27	613.05	-14181247.75	-14177169.16	523,669	37,844	9,153	1,284	01	65	28	1981,1971,1961
1094_922	0.13	2.78	704,972	1094000.00	1095999.99	922000.00	923999.99	519.21	671.72	-14182270.20	-14178178.67	519,095	122,131	52,669	11,077	01	5,100	26	1981,1991,1971
1094_924	0.13	2.77	757,044	1094000.00	1095999.99	924000.00	925999.99	524.47	676.26	-14191818.38	-14181239.14	521,851	157,627	65,450	12,116	01	2,280	28	1991,2001,1981
1094_926	0.13	2.76	926,285	1094000.00	1095999.99	926000.00	927999.99	523.77	675.35	-14192870.04	-14182262.56	525,693	262,830	114,910	22,852	01	5,100	23	2011,2001,1991
1094_928	0.12	2.85	743,450	1094000.00	1095999.99	928000.00	929999.99	547.12	676.06	-14192869.15	-13952109.23	493,377	160,461	72,741	16,871	01	1,400	30	2031,2021,2011,2001
1094_930	0.12	2.89	719,530	1094000.00	1095999.99	930000.00	931999.99	561.07	682.46	-14192863.70	-13952108.37	479,492	136,034	79,062	24,942	01	109	33	2031,2021,2011
1094_932	0.08	3.53	328,331	1094000.01	1095999.99	932000.00	933999.99	582.52	688.88	-13953170.87	-13569017.49	321,485	5,447	1,185	214	01	580	33	2031,2052,2041
1094_934	0.11	2.97	468,950	1094000.00	1095999.99	934000.00	935999.99	577.21	681.80	-14178280.23	-13569017.56	454,466	11,965	2,392	127	01	176	24	2052,2061,2041



# 0.0 Report on LAS Statistics (By Tile) - continued

TNAME	Point Density	Average GSD	Total Points	X Min	X Max	Y Min	Y Max	Z Min	Z MAX	GPS Min	GPS Max	1st Returns	2nd Returns	3rd Returns	Other Returns	Min Int	Max Int	Mean Int	Flightlines
1094_936	0.11	2.96	650,605	1094000.02	1095999.99	936000.00	937999.99	551.69	705.88	-14179291.66	-13570295.60	456,474	154,321	37,370	2,440	01	1,680	18	2071,2061,2052
1094_938	0.13	2.79	529,680	1094000.01	1095999.99	938000.00	939999.99	600.11	702.36	-14181940.33	-14178272.78	512,559	12,982	3,718	421	01	72	23	2071,2081,2061
1094_940	0.12	2.95	617,278	1094000.00	1095999.99	940000.00	941999.99	562.61	710.04	-14182970.17	-14179283.72	459,313	126,060	29,997	1,908	01	5,100	19	2091,2081,2071
1094_942	0.11	3.01	666,264	1094000.00	1095999.99	942000.00	943999.99	557.46	717.95	-14202786.79	-14181934.88	440,360	176,955	45,579	3,370	01	71	18	2091,2101,2111,2081
1094_944	0.12	2.87	506,677	1094000.00	1095999.99	944000.00	945999.99	590.80	715.69	-14205438.91	-14182963.29	487,181	15,613	3,605	278	01	220	27	2121,2111,2101,2091
1094_946	0.12	2.87	487,422	1094000.00	1095999.99	946000.00	947999.99	614.52	695.19	-14206408.15	-14202780.31	486,376	1,035	11	00	01	55	25	2131,2121,2111
1094_948	0.12	2.90	478,722	1094000.00	1095999.99	948000.00	949999.99	598.60	690.38	-14209111.42	-14205429.25	474,310	3,444	881	87	01	900	24	2131,2141,2121
1094_950	0.12	2.84	564,814	1094000.00	1095999.99	950000.01	951999.99	570.56	699.66	-14210125.90	-14206400.12	497,530	53,404	12,806	1,074	01	92	25	2151,2141,2131
1094_952	0.12	2.92	587,346	1094000.00	1095999.99	952000.00	953999.99	559.90	705.14	-14367507.60	-14209102.09	468,395	94,115	23,029	1,807	01	520	21	2161,2151,2141
1094_954	0.13	2.75	794,484	1094000.00	1095999.99	954000.00	955999.99	554.88	705.61	-14378761.73	-14210117.25	527,458	212,003	51,160	3,863	01	61	16	2161,2151,2173,2172
1094_956	0.19	2.30	1,025,323	1094000.00	1095999.99	956000.00	957999.99	559.45	710.24	-14379695.93	-14367499.58	754,631	213,306	53,056	4,330	01	3,480	21	2182,2183,2173,2172,2161
1094_958	0.20	2.27	986,474	1094000.00	1095999.99	958000.00	959999.99	578.80	710.14	-14379695.75	-14203252.06	779,892	160,023	42,491	4,068	01	280	21	2182,2183,2173,2192,2172
1094_960	0.14	2.71	599,532	1094000.00	1095999.99	960000.00	961999.99	602.76	705.90	-14379695.46	-14203251.37	544,250	39,862	13,552	1,868	01	66	23	2202,2212,2192,2182,2183
1094_962	0.13	2.76	561,799	1094000.00	1095999.99	962000.00	963999.99	616.80	718.27	-14208152.62	-14203253.24	525,039	24,903	9,982	1,875	01	560	27	2222,2202,2212,2192
1094_964	0.12	2.86	524,710	1094000.00	1095999.98	964000.00	965999.98	602.23	707.62	-14210918.51	-14207094.12	490,807	24,398	8,227	1,278	01	720	32	2222,2232,2212
1094_966	0.13	2.81	582,960	1094000.00	1095999.99	966000.00	967999.99	599.55	705.16	-14212307.06	-14208144.09	507,186	49,617	21,511	4,646	01	180	41	2242,2232,2222
1094_968	0.13	2.77	655,961	1094000.01	1095999.99	968000.00	969999.99	590.38	725.88	-14370898.56	-14210909.17	521,065	86,161	39,635	9,100	01	580	35	2242,2232,2252

# 0.0 Report on LAS Statistics (By Tile) - continued

TNAME	Point Density	Average GSD	Total Points	X Min	X Max	Y Min	Y Max	Z Min	Z MAX	GPS Min	GPS Max	1st Returns	2nd Returns	3rd Returns	Other Returns	Min Int	Max Int	Mean Int	Flightlines
1094_970	0.12	2.89	737,956	1094000.00	1095999.99	970000.00	971999.99	593.72	720.44	-14372013.46	-14212297.39	478,925	169,249	73,688	16,094	01	1,100	28	2242,2252,2262
1094_972	0.13	2.79	546,646	1094000.00	1095999.99	972000.00	973999.99	624.86	726.20	-14374719.31	-14370891.71	515,784	21,612	7,752	1,498	01	660	40	2272,2262,2252
1094_974	0.12	2.87	486,022	1094000.00	1095999.99	974000.00	975999.99	638.09	683.22	-14375822.95	-14372004.67	485,677	310	33	02	01	820	47	2272,2262,2282
1094_976	0.12	2.93	477,817	1094000.00	1095999.99	976000.00	977999.99	633.69	717.36	-14378558.63	-14374712.32	465,550	8,168	3,471	628	01	130	49	2282,2292,2272
1094_978	0.13	2.79	644,205	1094000.00	1095999.99	978000.00	979999.99	612.00	740.23	-14527573.46	-14375814.36	512,561	91,168	33,700	6,776	01	180	38	2311,2302,2292,2282
1094_980	0.13	2.78	791,289	1094000.00	1095999.99	980000.00	981999.99	591.90	743.86	-14527573.44	-14379710.83	518,369	175,633	77,868	19,419	01	120	35	2321,2311,2302
1094_982	0.13	2.79	852,629	1094000.00	1095999.99	982000.00	983999.99	598.27	756.11	-14527573.08	-14523951.69	515,269	198,668	107,183	31,509	01	100	34	2321,2331,2311
1094_984	0.11	3.08	635,033	1094000.00	1095999.99	984000.00	985999.99	607.07	756.78	-14526448.18	-14522895.99	421,850	136,036	62,051	15,096	01	2,120	30	2341,2331,2321
1094_986	0.12	2.90	667,629	1094000.00	1095999.99	986000.00	987999.99	632.00	758.29	-14528356.63	-14522895.75	475,124	132,842	50,331	9,332	01	1,020	25	2341,2351,2331
1094_988	0.13	2.79	517,375	1094000.00	1095999.99	988000.00	989999.99	648.02	726.74	-14528356.41	-14522895.69	514,964	1,908	452	51	01	420	28	2361,2351,2341
1094_990	0.12	2.88	482,709	1094000.00	1095999.99	990000.00	991999.99	655.99	669.01	-14528356.04	-14524789.05	482,709	00	00	00	01	53	26	2371,2361,2351
1094_992	0.12	2.91	479,899	1094000.00	1095999.99	992000.00	993999.99	639.10	735.05	-14527268.72	-14523538.31	471,274	6,760	1,762	103	01	51	23	2381,2371,2361
1094_994	0.12	2.86	492,311	1094000.01	1095999.99	994000.00	995999.99	643.59	717.58	-14595970.64	-14521129.62	488,558	3,009	707	37	01	51	25	2401,2391,2381,2371
1094_996	0.12	2.87	491,166	1094000.01	1095999.99	996000.00	997999.99	646.39	735.67	-14597486.27	-14521129.48	484,541	5,184	1,323	118	01	49	21	2411,2401,2391
1094_998	0.12	2.94	464,133	1094000.00	1095999.98	998000.00	999999.99	659.12	696.20	-14599919.50	-14595964.02	464,131	02	00	00	01	50	24	2411,2421,2401
1096_1000	0.13	2.83	504,939	1096000.00	1097999.99	1000000.00	1001999.99	647.09	756.64	-14600979.99	-14597471.87	500,240	3,622	978	99	01	56	24	2421,2431,2411
1096_1002	0.12	2.86	639,859	1096000.00	1097999.99	1002000.00	1003999.99	609.59	745.04	-14603444.46	-14599919.48	488,709	120,943	28,324	1,883	01	166	19	2421,2431,2441

# 0.0 Report on LAS Statistics (By Tile) - continued

TNAME	Point Density	Average GSD	Total Points	X Min	X Max	Y Min	Y Max	Z Min	Z MAX	GPS Min	GPS Max	1st Returns	2nd Returns	3rd Returns	Other Returns	Min Int	Max Int	Mean Int	Flightlines
1096_1004	0.12	2.89	632,663	1096000.00	1097999.99	1004000.00	1005999.99	601.25	733.37	-14604527.33	-14600972.41	480,642	118,941	30,503	2,577	01	700	19	2431,2441,2451
1096_1006	0.13	2.83	580,157	1096000.00	1097999.99	1006000.00	1007999.99	603.95	722.26	-14617348.20	-14603437.41	500,830	60,404	17,257	1,666	01	1,660	25	2461,2451,2441
1096_1008	0.12	2.91	573,382	1096000.01	1097999.99	1008000.00	1009999.99	608.95	735.20	-14618408.77	-14604519.39	472,769	74,677	23,369	2,567	01	840	22	2461,2472,2451
1096_1010	0.12	2.93	651,290	1096000.00	1097999.99	1010000.00	1011999.99	612.23	739.46	-14622357.30	-14617342.12	464,821	139,679	42,427	4,363	01	660	19	2472,2481,2461
1096_1012	0.11	2.96	462,117	1096000.00	1097999.99	1012000.00	1013999.99	622.87	705.24	-14631254.11	-14618400.72	457,164	3,869	1,003	81	01	60	29	2491,2481,2501,2472
1096_1014	0.14	2.73	552,299	1096000.00	1097999.99	1014000.00	1015999.99	637.07	776.84	-14632389.05	-14623431.68	538,713	10,457	2,820	309	01	73	33	2491,2501,2511
1096_1016	0.13	2.81	520,724	1096000.00	1097999.99	1016000.00	1017999.99	662.53	797.70	-14634922.03	-14631246.46	505,286	11,028	3,774	636	01	83	41	2521,2511,2501
1096_1018	0.12	2.84	548,527	1096000.00	1097999.99	1018000.00	1019999.99	693.07	798.50	-14636072.91	-14632381.43	495,439	35,860	14,702	2,526	01	88	44	2531,2521,2511
1096_1020	0.12	2.87	565,362	1096000.00	1097999.99	1020000.00	1021999.99	687.17	795.40	-14638619.80	-14634914.77	487,037	52,805	21,556	3,964	01	93	43	2541,2531,2521
1096_1022	0.12	2.90	674,306	1096000.00	1097999.99	1022000.01	1023999.99	662.00	799.98	-14639774.87	-14636065.57	475,800	118,764	63,045	16,697	01	102	39	2551,2541,2531
1096_1024	0.13	2.79	842,380	1096000.00	1097999.99	1024000.00	1025999.99	659.01	861.61	-14642335.52	-14638612.41	513,625	202,967	95,927	29,861	01	183	27	2551,2561,2541
1096_910	0.12	2.91	752,548	1096000.00	1097999.99	910000.00	911999.99	503.22	660.83	-14163908.95	-14158988.75	473,942	190,502	75,268	12,836	01	740	20	1931,1921,1911,1901
1096_912	0.13	2.82	694,351	1096000.00	1097999.98	912000.00	913999.99	504.32	639.02	-14163908.95	-13567799.72	503,069	122,823	55,794	12,665	01	720	24	1941,1931,1921,1911
1096_914	0.13	2.79	777,830	1096000.00	1097999.99	914000.00	915999.99	506.00	661.49	-14163908.87	-13567798.91	512,798	179,668	72,536	12,828	01	69	23	1951,1941,1931
1096_916	0.13	2.77	861,525	1096000.00	1097999.99	916000.00	917999.99	509.09	668.25	-14177186.00	-13567798.74	523,229	238,971	86,071	13,254	01	1,120	20	1951,1941,1961
1096_918	0.13	2.77	769,905	1096000.00	1097999.99	918000.00	919999.99	509.15	662.62	-14178179.36	-13568742.78	520,013	180,823	60,028	9,041	01	178	22	1961,1971,1951
1096_920	0.13	2.79	814,895	1096000.00	1097999.99	920000.00	921999.99	510.16	650.46	-14181255.43	-14177177.34	515,725	207,583	77,556	14,031	01	140	21	1981,1971,1961

# 0.0 Report on LAS Statistics (By Tile) - continued

TNAME	Point Density	Average GSD	Total Points	X Min	X Max	Y Min	Y Max	Z Min	Z MAX	GPS Min	GPS Max	1st Returns	2nd Returns	3rd Returns	Other Returns	Min Int	Max Int	Mean Int	Flightlines
1096_922	0.13	2.83	649,495	1096000.00	1097999.99	922000.00	923999.99	510.96	650.72	-14182263.25	-14178170.96	499,766	97,182	42,986	9,561	01	154	28	1981,1991,1971
1096_924	0.13	2.79	660,792	1096000.00	1097999.99	924000.00	925999.99	512.93	633.27	-14192861.62	-14181246.76	512,907	97,447	41,433	9,005	01	5,100	31	1991,2011,2001,1981
1096_926	0.13	2.75	816,015	1096000.00	1097999.99	926000.00	927999.99	513.37	652.34	-14192862.98	-14182255.85	528,843	187,580	81,403	18,189	01	940	24	2011,2001,1991
1096_928	0.13	2.83	959,411	1096000.00	1097999.99	928000.00	929999.99	516.69	678.60	-14192861.40	-13952117.06	498,768	282,891	141,192	36,560	01	700	23	2011,2001,2021,2031
1096_930	0.12	2.87	849,103	1096000.00	1097999.99	930000.00	931999.99	517.81	686.47	-14192858.08	-13952116.25	484,752	213,300	117,242	33,809	01	185	28	2031,2021,2011
1096_932	0.08	3.55	451,830	1096000.00	1097999.99	932000.00	933999.99	537.27	688.94	-13953163.35	-13569024.59	317,550	96,348	32,364	5,568	01	150	25	2031,2041,2052
1096_934	0.11	3.00	617,290	1096000.00	1097999.99	934000.00	935999.99	531.15	686.22	-14178287.35	-13569024.62	444,652	136,103	34,089	2,446	01	4,540	19	2052,2061,2041
1096_936	0.11	3.02	704,067	1096000.00	1097999.99	936000.00	937999.99	531.56	700.96	-14179284.71	-13570288.94	439,429	209,663	51,414	3,561	01	51	15	2071,2061,2052
1096_938	0.12	2.87	682,332	1096000.00	1097999.99	938000.00	939999.99	537.47	703.94	-14181947.73	-14178280.10	486,167	160,347	33,861	1,957	01	240	19	2071,2061,2081
1096_940	0.13	2.82	705,560	1096000.00	1097999.99	940000.00	941999.99	553.84	708.12	-14182963.51	-14179277.01	501,468	162,286	39,221	2,585	01	1,160	19	2091,2081,2071
1096_942	0.13	2.82	774,072	1096000.00	1097999.99	942000.00	943999.99	541.02	712.25	-14202777.06	-14181940.08	503,047	214,868	52,449	3,708	01	1,460	17	2091,2081,2101,2111
1096_944	0.12	2.83	542,365	1096000.00	1097999.99	944000.00	945999.99	594.00	706.48	-14205446.67	-14182955.60	497,871	34,825	9,001	668	01	200	24	2121,2111,2101,2091
1096_946	0.12	2.92	469,341	1096000.00	1097999.99	946000.00	947999.99	612.89	690.42	-14206401.43	-14201385.69	469,000	337	04	00	01	55	21	2131,2121,2111,2101
1096_948	0.11	2.99	510,500	1096000.00	1097999.99	948000.00	949999.99	588.50	697.95	-14209119.18	-14205437.39	447,934	50,048	11,670	848	01	660	21	2121,2131,2141
1096_950	0.12	2.85	615,781	1096000.00	1097999.99	950000.00	951999.99	568.81	702.04	-14210119.04	-14206393.69	493,281	98,144	22,796	1,560	01	79	20	2151,2141,2131
1096_952	0.11	2.98	702,554	1096000.00	1097999.99	952000.00	953999.99	551.10	707.90	-14367499.97	-14209109.92	451,036	192,275	54,182	5,061	01	2,660	16	2141,2151,2161
1096_954	0.15	2.61	736,914	1096000.00	1097999.99	954000.01	955999.99	552.31	682.36	-14378769.05	-14210110.50	587,713	118,302	28,666	2,233	01	620	21	2172,2161,2173,2151

# 0.0 Report on LAS Statistics (By Tile) - continued

TNAME	Point Density	Average GSD	Total Points	X Min	X Max	Y Min	Y Max	Z Min	Z MAX	GPS Min	GPS Max	1st Returns	2nd Returns	3rd Returns	Other Returns	Min Int	Max Int	Mean Int	Flightlines
1096_956	0.22	2.12	981,664	1096000.00	1097999.99	956000.00	957999.99	577.11	691.02	-14379688.72	-14367492.69	894,150	68,558	17,528	1,428	01	5,100	24	
																			2182,2172,2183,2173,2161
1096_958	0.21	2.17	857,510	1096000.00	1097999.99	958000.00	959999.99	611.21	713.51	-14379688.53	-14203260.12	846,814	7,925	2,493	278	01	54	23	
																			2182,2192,2183,2202,2173,2172
1096_960	0.15	2.62	593,353	1096000.00	1097999.99	960000.00	961999.98	609.62	701.44	-14379688.22	-14203259.12	583,843	6,730	2,380	400	01	73	23	
																			2202,2212,2192,2182,2183
1096_962	0.12	2.87	485,785	1096000.00	1097999.99	962000.00	963999.99	615.58	688.15	-14208145.73	-14204267.87	484,829	738	193	25	01	74	27	
																			2222,2202,2212
1096_964	0.12	2.85	511,261	1096000.00	1097999.99	964000.00	965999.99	599.30	700.70	-14210926.40	-14207102.45	493,969	12,603	4,164	525	01	320	32	
																			2222,2232,2212
1096_966	0.13	2.82	615,657	1096000.00	1097999.99	966000.00	967999.98	585.75	718.04	-14212299.75	-14208136.97	501,690	78,699	28,971	6,297	01	100	39	
																			2242,2232,2222
1096_968	0.13	2.81	785,247	1096000.00	1097999.99	968000.00	969999.99	580.65	702.74	-14370904.88	-14210916.92	505,736	179,530	80,157	19,824	01	1,120	29	
																			2242,2232,2252
1096_970	0.12	2.92	502,889	1096000.00	1097999.99	970000.00	971999.99	608.99	715.29	-14372005.65	-14212290.21	469,100	21,377	10,060	2,352	01	135	43	
																			2252,2242,2262
1096_972	0.13	2.83	533,547	1096000.00	1097999.99	972000.00	973999.99	619.52	708.60	-14374726.47	-14370898.38	499,715	21,017	10,506	2,309	01	880	40	
																			2262,2252,2272
1096_974	0.11	2.98	467,436	1096000.00	1097999.99	974000.00	975999.99	617.97	712.47	-14375815.40	-14371996.69	449,737	12,412	4,425	862	01	900	44	
																			2272,2262,2282
1096_976	0.12	2.92	472,485	1096000.00	1097999.99	976000.00	977999.98	627.94	798.52	-14378565.98	-14374719.53	469,153	2,497	741	94	01	100	53	
																			2282,2292,2272
1096_978	0.27	1.91	1,100,105	1096000.00	1099999.99	978000.00	979999.99	626.36	704.37	-14527565.83	-14375800.41	1,096,381	2,917	697	110	01	420	44	
																			2311,2302,2292,2282
1096_980	0.13	2.77	779,203	1096000.00	1097999.99	980000.00	981999.99	588.22	732.91	-14527565.80	-14378560.27	522,565	169,529	69,594	17,515	01	100	35	
																			2321,2311,2302,2292
1096_982	0.13	2.80	660,581	1096000.00	1097999.99	982000.00	983999.99	607.50	731.74	-14527565.41	-14523944.28	509,959	100,735	39,635	10,252	01	101	39	
																			2321,2331,2311
1096_984	0.12	2.88	559,194	1096000.00	1097999.99	984000.00	985999.99	610.06	740.58	-14526455.72	-14522903.08	481,033	50,380	22,563	5,218	01	185	37	
																			2341,2331,2321
1096_986	0.12	2.85	541,801	1096000.00	1097999.99	986000.00	987999.99	618.65	738.21	-14528349.34	-14522902.80	492,007	34,998	12,733	2,063	01	82	35	
																			2341,2351,2331
1096_988	0.13	2.80	518,379	1096000.00	1097999.99	988000.00	989999.99	640.40	725.70	-14528349.12	-14522902.69	509,071	6,916	2,118	274	01	173	28	
																			2361,2351,2341

# 0.0 Report on LAS Statistics (By Tile) - continued

TNAME	Point Density	Average GSD	Total Points	X Min	X Max	Y Min	Y Max	Z Min	Z MAX	GPS Min	GPS Max	1st Returns	2nd Returns	3rd Returns	Other Returns	Min Int	Max Int	Mean Int	Flightlines
1096_990	0.12	2.86	502,261	1096000.00	1097999.99	990000.00	991999.99	647.37	727.68	-14528348.67	-14524781.61	489,853	8,925	3,152	331	01	50	25	2371,2361,2351
1096_992	0.11	2.98	562,439	1096000.00	1097999.99	992000.00	993999.99	617.72	744.52	-14527275.44	-14523545.28	452,038	88,315	20,722	1,364	01	260	20	2371,2361,2381
1096_994	0.12	2.92	541,730	1096000.00	1097999.99	994000.00	995999.98	625.15	733.48	-14595977.73	-14521122.49	467,713	57,381	15,522	1,114	01	560	21	2401,2391,2381,2371
1096_996	0.12	2.90	485,101	1096000.00	1097999.99	996000.00	997999.99	645.26	739.99	-14597478.95	-14521122.42	477,200	5,950	1,787	164	01	70	23	2411,2401,2391
1096_998	0.12	2.89	478,804	1096000.00	1097999.99	998000.00	999999.99	661.71	677.18	-14599926.70	-14595970.98	478,804	00	00	00	01	50	23	2411,2421,2401
1098_1000	0.13	2.79	617,233	1098000.00	1099999.99	1000000.00	1001999.99	615.96	742.60	-14600972.60	-14597464.65	512,361	82,582	20,758	1,532	01	1,640	22	2421,2431,2411
1098_1002	0.13	2.83	708,314	1098000.00	1099999.99	1002000.00	1003999.99	600.44	752.77	-14603451.34	-14599926.71	500,777	162,746	41,588	3,203	01	213	18	2421,2431,2441
1098_1004	0.12	2.89	623,331	1098000.00	1099999.99	1004000.00	1005999.99	598.19	735.39	-14604519.56	-14600965.05	477,586	112,350	30,613	2,782	01	3,540	20	2431,2441,2451
1098_1006	0.12	2.84	602,868	1098000.00	1099999.99	1006000.00	1007999.99	613.57	735.55	-14617355.15	-14603444.39	496,089	82,292	22,483	2,004	01	165	22	2461,2451,2441
1098_1008	0.12	2.89	555,770	1098000.00	1099999.99	1008000.00	1009999.99	614.58	739.87	-14622363.99	-14604511.65	479,535	58,236	16,550	1,449	01	5,100	23	2461,2472,2481,2451
1098_1010	0.12	2.87	517,072	1098000.00	1099999.99	1010000.00	1011999.99	627.27	738.66	-14622364.22	-14617347.92	486,406	23,432	6,562	672	01	56	24	2472,2481,2461
1098_1012	0.11	2.99	448,611	1098000.00	1099999.99	1012000.00	1013999.99	640.59	669.10	-14631261.43	-14618393.35	448,592	19	00	00	02	55	27	2491,2481,2501,2472
1098_1014	0.13	2.82	506,256	1098000.00	1099999.99	1014000.00	1015999.99	639.35	726.55	-14632381.59	-14623424.67	503,825	1,967	431	33	01	75	32	2501,2511,2491
1098_1016	0.12	2.85	504,672	1098000.00	1099999.99	1016000.00	1017999.99	654.24	785.24	-14634929.29	-14631253.78	492,598	9,205	2,593	276	01	107	40	2521,2511,2501
1098_1018	0.12	2.84	545,979	1098000.00	1099999.99	1018000.00	1019999.99	677.61	810.57	-14636065.82	-14632374.09	497,752	35,477	11,397	1,353	01	129	46	2531,2521,2511
1098_1020	0.12	2.85	517,860	1098000.00	1099999.99	1020000.00	1021999.99	708.33	825.96	-14638627.00	-14634921.90	491,232	18,184	7,121	1,323	01	500	53	2541,2531,2521
1098_1022	0.12	2.86	632,994	1098000.00	1099999.99	1022000.00	1023999.99	685.96	811.21	-14639767.47	-14636058.37	489,099	87,565	44,931	11,399	01	5,100	44	2551,2541,2531

# 0.0 Report on LAS Statistics (By Tile) - continued

TNAME	Point Density	Average GSD	Total Points	X Min	X Max	Y Min	Y Max	Z Min	Z MAX	GPS Min	GPS Max	1st Returns	2nd Returns	3rd Returns	Other Returns	Min Int	Max Int	Mean Int	Flightlines
1098_1024	0.13	2.83	796,291	1098000.00	1099999.99	1024000.00	1025999.99	665.79	812.68	-14642342.83	-14638619.58	499,067	188,351	86,760	22,113	01	145	29	2551,2561,2541
1098_910	0.12	2.86	518,610	1098000.00	1099999.99	910000.00	911999.99	518.40	642.13	-14163901.56	-14158996.52	490,607	19,814	7,067	1,122	01	580	31	1931,1921,1911,1901
1098_912	0.13	2.81	948,179	1098000.00	1099999.99	912000.00	913999.99	504.82	670.21	-14163901.57	-13567806.84	507,220	284,178	129,996	26,785	01	540	19	1941,1931,1921,1911
1098_914	0.13	2.77	905,330	1098000.00	1099999.99	914000.00	915999.99	505.57	667.49	-14163901.54	-13567806.66	522,180	260,066	105,467	17,617	01	1,280	20	1951,1941,1931,1921
1098_916	0.13	2.78	784,406	1098000.00	1099999.99	916000.00	917999.99	540.60	675.46	-14177194.18	-13567806.56	516,235	184,211	72,190	11,770	01	5,100	22	1951,1941,1961
1098_918	0.13	2.78	604,110	1098000.00	1099999.99	918000.00	919999.99	555.09	660.82	-14178171.63	-13568735.42	517,916	65,719	18,336	2,139	01	5,100	28	1961,1971,1951
1098_920	0.13	2.77	727,600	1098000.00	1099999.99	920000.00	921999.99	520.63	675.33	-14181262.93	-14177185.50	522,691	147,745	49,627	7,537	01	132	25	1981,1971,1961
1098_922	0.13	2.82	685,290	1098000.00	1099999.99	922000.00	923999.99	513.32	654.08	-14182256.63	-14178163.34	503,650	122,496	49,454	9,690	01	920	27	1981,1991,1971
1098_924	0.14	2.72	773,974	1098000.00	1099999.99	924000.00	925999.98	513.77	700.88	-14192854.50	-14181254.74	538,953	150,648	69,362	15,011	01	101	28	2011,2001,1991,1981
1098_926	0.13	2.80	926,415	1098000.00	1099999.99	926000.00	927999.99	516.69	708.52	-14192854.50	-14182247.87	511,199	268,210	121,735	25,271	01	1,080	22	2011,2001,1991
1098_928	0.12	2.86	999,045	1098000.00	1099999.99	928000.00	929999.99	515.90	689.36	-14192854.05	-13952124.94	489,156	313,293	156,293	40,303	01	2,540	21	2011,2001,2021,2031
1098_930	0.12	2.91	843,205	1098000.00	1099999.99	930000.00	931999.99	517.97	697.64	-13953157.25	-13952124.07	471,370	208,646	121,278	41,911	01	162	26	2031,2021
1098_932	0.08	3.59	454,852	1098000.00	1099999.99	932000.00	933999.99	519.20	660.35	-13953155.77	-13569031.49	310,450	99,085	37,361	7,956	01	300	21	2031,2052,2041
1098_934	0.11	2.99	606,522	1098000.00	1099999.99	934000.00	935999.99	520.65	654.64	-14178294.32	-13569031.48	446,970	124,689	32,032	2,831	01	700	18	2052,2041,2061
1098_936	0.11	3.00	612,419	1098000.00	1099999.99	936000.00	937999.99	522.69	675.20	-14179277.74	-13570282.33	445,993	130,469	33,295	2,662	01	460	18	2071,2061,2052
1098_938	0.12	2.91	664,919	1098000.00	1099999.99	938000.00	939999.99	523.76	698.95	-14181954.85	-14178286.85	472,591	151,702	37,671	2,955	01	5,100	18	2071,2061,2081
1098_940	0.12	2.91	711,633	1098000.00	1099999.99	940000.00	941999.99	526.10	698.98	-14201398.26	-14179270.55	472,477	186,333	49,049	3,774	01	170	16	2101,2091,2081,2071

# 0.0 Report on LAS Statistics (By Tile) - continued

TNAME	Point Density	Average GSD	Total Points	X Min	X Max	Y Min	Y Max	Z Min	Z MAX	GPS Min	GPS Max	1st Returns	2nd Returns	3rd Returns	Other Returns	Min Int	Max Int	Mean Int	Flightlines
1098_942	0.13	2.80	781,735	1098000.00	1099999.99	942000.00	943999.99	531.86	702.46	-14202772.46	-14181947.34	508,915	216,461	52,380	3,979	01	900	17	2091,2081,2101,2111
1098_944	0.12	2.89	778,257	1098000.00	1099999.99	944000.00	945999.99	549.98	709.34	-14205454.29	-14182948.20	479,791	230,683	62,687	5,096	01	800	17	2101,2091,2111,2121
1098_946	0.12	2.95	496,683	1098000.01	1099999.99	946000.00	947999.99	586.32	693.12	-14206394.80	-14202767.50	460,486	28,169	7,404	624	01	340	23	2131,2121,2111
1098_948	0.11	2.97	527,435	1098000.00	1099999.99	948000.00	949999.99	570.62	831.12	-14209126.84	-14205445.33	452,140	59,698	14,525	1,072	01	920	23	2131,2141,2121
1098_950	0.12	2.94	634,048	1098000.00	1099999.99	950000.00	951999.99	557.06	703.46	-14210112.32	-14206387.29	462,891	136,378	32,273	2,506	01	300	19	2151,2141,2131
1098_952	0.11	3.00	595,269	1098000.00	1099999.99	952000.00	953999.99	546.77	696.15	-14367493.14	-14209117.63	446,015	116,805	29,722	2,727	01	5,100	19	2151,2141,2161
1098_954	0.16	2.47	731,611	1098000.00	1099999.99	954000.00	955999.99	558.80	685.59	-14378776.22	-14210103.87	657,474	59,940	13,211	986	01	158	24	2172,2161,2173,2151
1098_956	0.23	2.08	1,004,328	1098000.00	1099999.99	956000.00	957999.99	570.32	684.58	-14379681.83	-14367485.75	923,058	64,884	15,227	1,159	01	3,440	24	2172,2161,2173,2183,2182
1098_958	0.20	2.26	864,014	1098000.00	1099999.99	958000.00	959999.99	583.15	721.32	-14379681.65	-14203268.62	783,880	64,101	14,749	1,284	01	1,980	23	2182,2202,2192,2183,2172,2173
1098_960	0.14	2.67	604,358	1098000.00	1099999.99	960000.00	961999.99	588.52	681.47	-14379681.33	-14203267.79	560,891	33,581	9,001	885	01	760	23	2202,2192,2182,2183
1098_962	0.12	2.89	502,699	1098000.00	1099999.99	962000.00	963999.99	586.58	686.60	-14208138.70	-14203271.01	480,631	15,601	5,543	924	01	2,080	29	2222,2212,2202,2192
1098_964	0.13	2.74	557,834	1098000.00	1099999.99	964000.00	965999.99	588.14	690.55	-14210934.32	-14207110.36	534,726	15,947	6,068	1,093	01	1,160	32	2222,2232,2212
1098_966	0.13	2.78	788,952	1098000.00	1099999.99	966000.00	967999.99	573.61	716.15	-14212292.40	-14208129.91	519,020	173,706	78,241	17,985	01	5,100	26	2242,2232,2222
1098_968	0.13	2.77	675,212	1098000.00	1099999.99	968000.00	969999.99	577.55	702.81	-14370912.17	-14210924.58	521,099	101,165	43,087	9,861	01	2,240	36	2242,2232,2252
1098_970	0.12	2.88	505,674	1098000.00	1099999.99	970000.00	971999.99	604.15	718.00	-14371997.73	-14212282.78	483,219	15,077	6,281	1,097	01	167	43	2242,2252,2262
1098_972	0.13	2.81	672,689	1098000.00	1099999.98	972000.00	973999.99	592.81	818.81	-14374733.60	-14370904.69	508,290	109,893	45,930	8,576	01	1,220	34	2272,2262,2252
1098_974	0.12	2.92	532,374	1098000.00	1099999.99	974000.00	975999.99	608.83	703.79	-14375807.97	-14371989.17	470,562	39,137	18,477	4,198	01	5,100	43	2282,2272,2262



# 0.0 Report on LAS Statistics (By Tile) - continued

TNAME	Point Density	Average GSD	Total Points	X Min	X Max	Y Min	Y Max	Z Min	Z MAX	GPS Min	GPS Max	1st Returns	2nd Returns	3rd Returns	Other Returns	Min Int	Max Int	Mean Int	Flightlines
1098_976	0.11	3.00	443,907	1098000.00	1099999.99	976000.00	977999.99	625.65	666.60	-14378573.24	-14374726.56	443,823	69	15	00	01	4,980	53	2282,2292,2272
1098_978	0.14	2.72	541,218	1098000.00	1099999.99	978000.00	979999.99	626.36	700.37	-14527558.14	-14375800.41	539,285	1,438	432	63	01	85	41	2311,2302,2292,2282
1098_980	0.14	2.72	878,328	1098000.00	1099999.99	980000.00	981999.99	582.27	730.79	-14527558.09	-14378565.76	539,325	216,303	98,398	24,302	01	109	31	2321,2311,2302,2292
1098_982	0.13	2.82	749,300	1098000.00	1099999.99	982000.00	983999.99	603.02	733.59	-14527557.63	-14523936.83	504,920	152,785	73,701	17,894	01	800	36	2321,2331,2311
1098_984	0.13	2.83	541,163	1098000.00	1099999.99	984000.00	985999.99	625.10	741.87	-14526463.11	-14522910.79	501,013	25,229	11,960	2,961	01	200	39	2341,2331,2321
1098_986	0.12	2.90	487,557	1098000.00	1099999.99	986000.00	987999.99	644.86	733.83	-14528342.17	-14522910.46	474,568	9,186	3,285	518	01	111	36	2341,2351,2331
1098_988	0.13	2.83	535,200	1098000.00	1099999.99	988000.00	989999.99	621.15	767.23	-14528341.97	-14522910.32	498,028	28,941	7,432	799	01	68	25	2361,2351,2341
1098_990	0.13	2.76	729,245	1098000.00	1099999.99	990000.00	991999.99	598.90	741.16	-14528341.50	-14524774.03	523,872	164,301	38,221	2,851	01	59	18	2371,2361,2351
1098_992	0.12	2.93	624,549	1098000.00	1099999.99	992000.00	993999.99	602.34	746.37	-14527282.53	-14523551.83	466,200	127,834	28,651	1,864	01	2,100	19	2371,2361,2381
1098_994	0.11	2.96	465,974	1098000.00	1099999.99	994000.00	995999.99	626.65	721.58	-14595985.02	-14521115.20	457,318	7,012	1,534	110	01	86	26	2401,2391,2381,2371
1098_996	0.12	2.94	463,556	1098000.00	1099999.99	996000.00	997999.99	657.69	672.69	-14597471.77	-14521115.10	463,556	00	00	00	01	71	23	2411,2401,2391
1098_998	0.12	2.86	494,736	1098000.00	1099999.99	998000.00	999999.99	652.13	736.99	-14599933.97	-14595978.15	487,659	5,397	1,538	142	01	73	22	2411,2421,2401
1100_1000	0.13	2.80	628,649	1100000.00	1101999.99	1000000.00	1001999.99	604.90	736.90	-14600965.15	-14597457.27	508,976	97,216	21,130	1,327	01	143	20	2411,2421,2431
1100_1002	0.13	2.81	775,623	1100000.00	1101999.99	1002000.00	1003999.99	595.80	751.26	-14603458.41	-14599933.98	506,376	205,047	58,915	5,285	01	1,300	16	2421,2431,2441
1100_1004	0.13	2.82	645,363	1100000.00	1101999.99	1004000.00	1005999.99	599.00	737.38	-14604511.70	-14600957.53	501,712	110,075	30,893	2,683	01	232	20	2441,2451,2431
1100_1006	0.12	2.90	638,559	1100000.00	1101999.99	1006000.00	1007999.99	606.40	746.04	-14617362.38	-14603451.42	475,371	128,487	32,151	2,550	01	800	19	2441,2451,2461
1100_1008	0.12	2.85	605,954	1100000.00	1101999.99	1008000.00	1009999.98	613.15	745.85	-14622370.94	-14604504.44	493,430	85,712	24,379	2,433	01	2,680	24	2461,2451,2472,2481

# 0.0 Report on LAS Statistics (By Tile) - continued

TNAME	Point Density	Average GSD	Total Points	X Min	X Max	Y Min	Y Max	Z Min	Z MAX	GPS Min	GPS Max	1st Returns	2nd Returns	3rd Returns	Other Returns	Min Int	Max Int	Mean Int	Flightlines
1100_1010	0.13	2.81	540,796	1100000.00	1101999.98	1010000.00	1011999.99	620.95	726.97	-14623423.72	-14617354.81	507,735	24,790	7,469	802	01	109	25	2472,2481,2491,2461
1100_1012	0.11	2.97	455,397	1100000.00	1101999.98	1012000.00	1013999.99	639.06	719.31	-14631268.55	-14618386.06	453,128	1,814	431	24	01	99	27	2501,2491,2481,2472
1100_1014	0.13	2.83	504,234	1100000.00	1101999.99	1014000.00	1015999.98	644.27	743.24	-14632373.96	-14623417.58	498,354	4,097	1,507	276	01	80	30	2501,2511,2491
1100_1016	0.13	2.81	547,804	1100000.00	1101999.99	1016000.00	1017999.99	647.93	761.14	-14634936.78	-14631260.87	505,705	29,745	10,719	1,635	01	180	34	2521,2511,2501
1100_1018	0.12	2.85	621,293	1100000.01	1101999.99	1018000.00	1019999.99	664.53	808.20	-14636058.53	-14632366.49	493,101	83,863	36,668	7,661	01	150	34	2531,2521,2511
1100_1020	0.12	2.85	563,869	1100000.00	1101999.99	1020000.00	1021999.99	689.12	821.84	-14638634.15	-14634929.18	493,912	46,657	19,347	3,953	01	200	49	2541,2531,2521
1100_1022	0.12	2.86	568,176	1100000.00	1101999.99	1022000.01	1023999.99	716.27	834.20	-14639760.11	-14636051.11	490,650	47,838	23,524	6,164	01	105	51	2551,2541,2531
1100_1024	0.12	2.91	521,313	1100000.00	1101999.99	1024000.00	1025999.99	699.18	809.41	-14642350.21	-14638626.79	470,958	34,015	13,553	2,787	01	115	47	2551,2561,2541
1100_910	0.13	2.83	498,643	1100000.00	1101999.99	910000.00	911999.99	554.40	561.58	-14163894.12	-14159004.37	498,643	00	00	00	02	580	31	1911,1931,1921,1901
1100_912	0.13	2.82	827,423	1100000.00	1101999.99	912000.00	913999.99	515.97	667.61	-14163894.14	-13567814.42	503,340	213,053	92,679	18,351	01	72	22	1941,1931,1921,1911
1100_914	0.13	2.80	863,587	1100000.00	1101999.99	914000.00	915999.99	519.47	659.72	-14163894.13	-13567814.32	510,168	241,502	94,888	17,029	01	67	21	1951,1941,1931,1921
1100_916	0.13	2.79	687,019	1100000.00	1101999.99	916000.00	917999.99	535.35	664.56	-14177202.22	-13567814.26	512,706	123,167	44,238	6,908	01	68	25	1951,1961,1941
1100_918	0.13	2.81	561,687	1100000.00	1101999.99	918000.00	919999.99	551.02	673.61	-14178164.06	-13568728.01	505,704	39,110	14,477	2,396	01	107	30	1961,1971,1951
1100_920	0.13	2.75	645,858	1100000.00	1101999.99	920000.00	921999.99	542.47	689.13	-14181271.29	-14177193.86	528,576	75,616	34,204	7,462	01	260	29	1981,1971,1961
1100_922	0.14	2.72	814,877	1100000.00	1101999.99	922000.00	923999.99	528.07	684.58	-14182249.07	-14178156.30	540,758	175,266	81,832	17,021	01	93	26	1981,1991,1971
1100_924	0.14	2.70	947,512	1100000.01	1101999.99	924000.00	925999.99	529.59	682.53	-14192842.29	-14181262.30	549,135	256,047	118,491	23,839	01	77	24	1991,2001,1981,2011
1100_926	0.14	2.70	815,702	1100000.00	1101999.97	926000.00	927999.99	544.13	693.55	-14192848.23	-14182240.19	549,041	172,400	78,470	15,791	01	74	27	2011,2001,1991

# 0.0 Report on LAS Statistics (By Tile) - continued

TNAME	Point Density	Average GSD	Total Points	X Min	X Max	Y Min	Y Max	Z Min	Z MAX	GPS Min	GPS Max	1st Returns	2nd Returns	3rd Returns	Other Returns	Min Int	Max Int	Mean Int	Flightlines
1100_928	0.12	2.84	590,972	1100000.00	1101999.99	928000.00	929999.99	556.83	682.38	-14192846.89	-13952132.87	496,535	58,882	28,678	6,877	01	380	34	2031,2021,2011,2001
1100_930	0.12	2.90	818,310	1100000.00	1101999.99	930000.00	931999.98	528.77	700.41	-14192839.98	-13952131.98	476,618	188,880	116,125	36,687	01	110	26	2031,2021,2011
1100_932	0.07	3.82	431,551	1100000.00	1101999.99	932000.01	933999.99	528.38	693.15	-13953148.40	-13569039.06	274,767	99,909	44,949	11,926	01	360	22	2031,2052,2041
1100_934	0.12	2.95	648,271	1100000.00	1101999.99	934000.00	935999.99	523.77	690.27	-14178301.61	-13569039.03	460,371	148,430	36,829	2,641	01	118	17	2041,2052,2061
1100_936	0.13	2.81	673,598	1100000.00	1101999.99	936000.00	937999.99	530.77	695.42	-14179271.22	-13570275.96	506,351	134,802	30,566	1,879	01	53	17	2071,2061,2052
1100_938	0.13	2.83	720,076	1100000.00	1101999.99	938000.00	939999.99	525.48	701.80	-14181962.42	-14178293.85	498,552	175,169	43,432	2,923	01	80	16	2071,2061,2081
1100_940	0.11	3.00	510,440	1100000.00	1101999.99	940000.00	941999.99	525.84	670.05	-14201398.43	-14179263.57	444,423	52,831	12,158	1,028	01	175	21	2101,2091,2081,2071
1100_942	0.13	2.79	708,082	1100000.00	1101999.99	942000.00	943999.99	527.39	703.19	-14201405.73	-14181954.37	515,792	158,027	31,553	2,710	01	5,100	20	2101,2091,2081
1100_944	0.12	2.89	713,480	1100000.00	1101999.99	944000.00	945999.99	536.37	697.22	-14205462.23	-14182940.76	478,215	183,587	47,669	4,009	01	440	18	2101,2091,2111,2121
1100_946	0.12	2.84	641,339	1100000.00	1101999.99	946000.00	947999.98	551.09	713.21	-14206388.33	-14202760.81	497,289	113,454	28,424	2,172	01	222	19	2131,2121,2111
1100_948	0.12	2.90	614,621	1100000.00	1101999.99	948000.00	949999.99	566.86	699.97	-14209134.64	-14205453.18	476,367	107,534	28,359	2,361	01	340	19	2131,2121,2141
1100_950	0.12	2.90	622,259	1100000.00	1101999.99	950000.00	951999.99	553.25	693.90	-14210105.51	-14206380.68	475,127	116,997	27,892	2,243	01	700	18	2151,2141,2131
1100_952	0.12	2.89	642,240	1100000.00	1101999.99	952000.00	953999.99	544.25	687.29	-14367486.05	-14209125.40	478,440	128,418	32,684	2,698	01	5,100	21	2151,2141,2161
1100_954	0.16	2.52	779,255	1100000.00	1101999.99	954000.00	955999.99	547.56	689.76	-14378782.86	-14210097.04	629,451	118,634	28,887	2,283	01	90	22	2161,2151,2173,2172
1100_956	0.21	2.19	1,147,137	1100000.00	1101999.99	956000.00	957999.99	549.52	686.91	-14379674.89	-14203280.23	838,154	245,462	59,128	4,393	01	3,840	21	2172,2161,2173,2183,2182,2192
1100_958	0.18	2.35	1,045,415	1100000.00	1101999.99	958000.00	959999.99	555.43	696.44	-14379674.72	-14203276.76	726,270	247,610	65,159	6,376	01	860	18	2182,2192,2183,2172,2173
1100_960	0.13	2.74	664,544	1100000.00	1101999.99	960000.00	961999.99	567.27	692.83	-14379674.42	-14203276.10	531,665	101,411	28,087	3,381	01	71	22	2202,2192,2212,2182,2183

# 0.0 Report on LAS Statistics (By Tile) - continued

TNAME	Point Density	Average GSD	Total Points	X Min	X Max	Y Min	Y Max	Z Min	Z MAX	GPS Min	GPS Max	1st Returns	2nd Returns	3rd Returns	Other Returns	Min Int	Max Int	Mean Int	Flightlines
1100_962	0.13	2.81	712,209	1100000.00	1101999.99	962000.00	963999.99	564.06	701.75	-14208131.50	-14203278.01	508,448	149,305	48,045	6,411	01	146	21	2222,2202,2212,2192
1100_964	0.13	2.75	734,829	1100000.00	1101999.99	964000.00	965999.99	568.20	713.36	-14210942.07	-14207118.21	529,662	137,664	56,575	10,928	01	2,940	26	2222,2232,2212
1100_966	0.13	2.79	803,150	1100000.00	1101999.99	966000.00	967999.99	568.75	688.22	-14212285.16	-14208122.67	515,691	183,567	84,365	19,527	01	1,040	27	2242,2232,2222
1100_968	0.12	2.89	562,215	1100000.00	1101999.99	968000.00	969999.99	585.90	712.78	-14370919.00	-14210932.53	480,310	50,693	24,515	6,697	01	500	39	2242,2232,2252
1100_970	0.11	2.97	717,083	1100000.00	1101999.99	970000.01	971999.99	575.81	714.89	-14371989.93	-14212275.46	453,076	169,038	77,607	17,362	01	520	27	2242,2252,2262
1100_972	0.13	2.83	587,573	1100000.00	1101999.99	972000.00	973999.99	586.55	814.26	-14374740.99	-14370912.15	501,211	60,164	22,192	4,006	01	1,040	40	2272,2262,2252
1100_974	0.13	2.80	521,517	1100000.00	1101999.99	974000.00	975999.99	612.02	709.38	-14375800.63	-14371981.45	511,034	6,461	3,161	861	01	240	47	2272,2262,2282
1100_976	0.11	3.01	453,453	1100000.00	1101999.99	976000.00	977999.99	609.85	708.27	-14378580.47	-14374733.68	440,247	9,067	3,432	707	01	1,780	51	2282,2292,2272
1100_978	0.12	2.88	493,254	1100000.00	1101999.98	978000.00	979999.99	613.57	705.71	-14527550.37	-14375793.40	482,802	6,618	3,102	732	01	600	43	2311,2302,2292,2282
1100_980	0.14	2.73	796,856	1100000.00	1101999.99	980000.00	981999.98	575.76	726.44	-14527550.34	-14378572.79	538,333	166,203	73,974	18,346	01	200	34	2321,2311,2302,2292
1100_982	0.13	2.77	1,068,350	1100000.00	1101999.99	982000.00	983999.99	583.96	742.21	-14527549.86	-14523929.68	522,619	336,075	166,208	43,448	01	280	27	2321,2331,2311
1100_984	0.13	2.82	700,944	1100000.00	1101999.99	984000.00	985999.99	606.27	743.34	-14526470.62	-14522918.06	502,467	125,958	58,636	13,883	01	420	32	2341,2331,2321
1100_986	0.12	2.91	703,805	1100000.00	1101999.99	986000.01	987999.99	597.95	741.30	-14528334.68	-14522917.87	472,239	161,237	60,412	9,917	01	96	25	2341,2331,2351
1100_988	0.13	2.81	610,626	1100000.00	1101999.99	988000.00	989999.99	609.36	732.86	-14528334.56	-14522917.79	506,575	74,887	25,573	3,591	01	620	25	2341,2351,2361
1100_990	0.13	2.78	771,498	1100000.00	1101999.99	990000.00	991999.99	589.69	754.54	-14528334.21	-14524766.70	517,649	203,252	47,355	3,242	01	500	17	2361,2351,2371
1100_992	0.12	2.95	545,159	1100000.00	1101999.99	992000.00	993999.99	616.14	746.42	-14527289.76	-14523558.30	458,690	70,594	14,996	879	01	720	19	2381,2371,2361
1100_994	0.12	2.86	489,775	1100000.00	1101999.99	994000.00	995999.99	637.18	741.23	-14595992.31	-14521107.95	489,404	356	15	00	01	1,220	24	2401,2391,2381,2371

# 0.0 Report on LAS Statistics (By Tile) - continued

TNAME	Point Density	Average GSD	Total Points	X Min	X Max	Y Min	Y Max	Z Min	Z MAX	GPS Min	GPS Max	1st Returns	2nd Returns	3rd Returns	Other Returns	Min Int	Max Int	Mean Int	Flightlines
1100_996	0.12	2.94	485,609	1100000.01	1101999.99	996000.00	997999.99	636.65	747.76	-14597458.19	-14521107.78	463,116	18,090	4,131	272	01	53	21	2401,2391,2411,2381
1100_998	0.12	2.90	515,568	1100000.00	1101999.99	998000.00	999999.99	621.27	732.41	-14599941.17	-14595985.46	476,977	31,731	6,451	409	01	153	22	2411,2421,2401
1102_1000	0.12	2.86	626,783	1102000.00	1103999.99	1000000.00	1001999.98	590.80	747.71	-14600957.53	-14597450.05	488,440	109,108	26,928	2,307	01	162	20	2411,2421,2431
1102_1002	0.12	2.84	670,032	1102000.00	1103999.99	1002000.00	1003999.99	592.72	741.94	-14603465.87	-14599941.10	496,743	133,946	36,312	3,031	01	193	18	2421,2431,2441
1102_1004	0.13	2.81	579,340	1102000.00	1103999.99	1004000.00	1005999.99	607.50	750.74	-14604504.31	-14600950.21	507,998	55,410	14,770	1,162	01	166	24	2441,2451,2431
1102_1006	0.12	2.86	639,248	1102000.00	1103999.99	1006000.00	1007999.99	617.99	754.45	-14617369.47	-14603458.57	488,481	117,694	30,596	2,477	01	97	20	2461,2451,2441
1102_1008	0.12	2.90	489,331	1102000.00	1103999.97	1008000.00	1009999.99	630.43	729.46	-14622372.85	-14604497.18	477,038	9,420	2,608	265	01	155	27	2461,2472,2481,2451
1102_1010	0.12	2.89	503,209	1102000.00	1103999.99	1010000.00	1011999.99	626.44	728.60	-14623418.03	-14617361.96	480,096	17,624	4,988	501	01	5,100	28	2491,2472,2481,2461
1102_1012	0.12	2.86	527,916	1102000.01	1103999.99	1012000.00	1013999.99	628.80	732.74	-14631276.01	-14618380.48	489,251	28,732	8,939	994	01	2,460	25	2501,2491,2481,2472
1102_1014	0.13	2.76	579,690	1102000.00	1103999.99	1014000.00	1015999.99	636.40	749.09	-14632366.47	-14623409.32	525,959	37,355	14,005	2,371	01	77	27	2501,2511,2491
1102_1016	0.13	2.82	507,974	1102000.00	1103999.99	1016000.00	1017999.99	649.63	744.13	-14634944.07	-14631268.39	503,886	2,936	1,042	110	01	380	35	2521,2511,2501
1102_1018	0.12	2.87	516,557	1102000.00	1103999.99	1018000.00	1019999.99	658.93	796.90	-14636051.35	-14632359.05	485,400	20,677	8,641	1,839	01	112	36	2531,2521,2511
1102_1020	0.12	2.84	515,553	1102000.00	1103999.99	1020000.00	1021999.99	663.50	786.56	-14638641.27	-14634936.45	497,494	11,887	5,051	1,121	01	99	49	2541,2531,2521
1102_1022	0.13	2.81	658,362	1102000.01	1103999.99	1022000.00	1023999.99	684.49	859.67	-14639752.80	-14636043.99	506,986	89,713	48,129	13,534	01	1,580	48	2551,2541,2531
1102_1024	0.12	2.94	581,430	1102000.03	1103999.99	1024000.00	1025999.99	708.19	858.92	-14642357.41	-14638633.99	463,355	77,026	33,079	7,970	01	141	45	2551,2561,2541
1102_910	0.13	2.80	511,388	1102000.00	1103999.99	910000.00	911999.99	555.19	590.69	-14163886.73	-14159011.88	511,385	03	00	00	03	64	32	1911,1931,1921,1901
1102_912	0.13	2.78	547,508	1102000.00	1103999.99	912000.00	913999.99	550.49	656.63	-14163886.73	-13567822.09	517,873	19,213	8,589	1,833	01	700	33	1941,1931,1921,1911

# 0.0 Report on LAS Statistics (By Tile) - continued

TNAME	Point Density	Average GSD	Total Points	X Min	X Max	Y Min	Y Max	Z Min	Z MAX	GPS Min	GPS Max	1st Returns	2nd Returns	3rd Returns	Other Returns	Min Int	Max Int	Mean Int	Flightlines
1102_914	0.12	2.86	577,286	1102000.00	1103999.99	914000.00	915999.99	526.90	649.94	-14163886.68	-13567821.93	489,927	60,280	23,038	4,041	01	240	29	1941,1951,1931
1102_916	0.13	2.81	699,819	1102000.00	1103999.99	916000.00	917999.99	529.24	655.79	-14177209.64	-13567821.83	505,580	135,458	50,977	7,804	01	62	24	1951,1961,1941
1102_918	0.13	2.82	650,550	1102000.00	1103999.99	918000.00	919999.99	541.44	655.49	-14178156.88	-13568720.68	504,217	105,685	35,476	5,172	01	700	26	1961,1971,1951
1102_920	0.13	2.82	568,142	1102000.00	1103999.99	920000.00	921999.99	550.51	663.02	-14181279.27	-14177201.68	502,217	44,432	17,996	3,497	01	87	31	1981,1971,1961
1102_922	0.13	2.80	558,973	1102000.00	1103999.99	922000.00	923999.99	563.55	661.30	-14182241.15	-14178148.83	511,653	30,071	14,088	3,161	01	1,040	35	1981,1991,1971
1102_924	0.14	2.69	560,185	1102000.00	1103999.99	924000.00	925999.99	572.58	652.90	-14191852.54	-14181270.80	551,399	6,772	1,774	240	01	180	37	2001,1991,1981
1102_926	0.14	2.68	589,227	1102000.00	1103999.99	926000.00	927999.99	582.44	689.64	-14192840.41	-14182232.98	555,475	23,435	8,818	1,499	01	74	35	2011,2001,1991
1102_928	0.13	2.82	508,674	1102000.00	1103999.99	928000.00	929999.99	584.99	670.02	-14192839.93	-13952140.81	501,777	4,773	1,715	409	01	171	39	2031,2021,2011,2001
1102_930	0.12	2.89	480,544	1102000.01	1103999.99	930000.00	931999.98	588.40	690.89	-14192838.89	-13952139.95	480,532	12	00	00	01	87	41	2031,2021,2011
1102_932	0.07	3.91	353,255	1102000.00	1103999.99	932000.00	933999.99	540.33	684.06	-13953141.14	-13569046.29	262,238	70,949	18,053	2,015	01	86	26	2031,2052,2041
1102_934	0.12	2.87	753,413	1102000.00	1103999.99	934000.00	935999.99	529.02	687.89	-14178309.56	-13569046.16	486,744	215,352	48,180	3,137	01	2,840	15	2052,2061,2041
1102_936	0.13	2.75	703,532	1102000.00	1103999.99	936000.00	937999.99	555.30	691.40	-14179264.79	-13570269.84	527,877	143,323	30,399	1,933	01	54	19	2071,2061,2052
1102_938	0.12	2.90	542,265	1102000.00	1103999.99	938000.00	939999.99	577.22	702.46	-14181969.46	-14178300.57	475,850	53,413	12,210	792	01	146	21	2071,2061,2081
1102_940	0.12	2.86	639,123	1102000.00	1103999.99	940000.00	941999.99	548.65	701.88	-14182941.58	-14179256.34	488,914	120,295	28,154	1,760	01	62	19	2091,2081,2071
1102_942	0.13	2.83	736,517	1102000.00	1103999.99	942000.00	943999.99	527.97	708.26	-14201413.07	-14181961.92	499,164	184,103	49,257	3,993	01	1,620	17	2101,2091,2081
1102_944	0.12	2.91	664,117	1102000.00	1103999.99	944000.00	945999.99	529.21	682.25	-14205470.19	-14182933.65	472,007	145,792	42,166	4,152	01	5,100	18	2121,2111,2101,2091
1102_946	0.13	2.80	627,249	1102000.00	1103999.99	946000.00	947999.99	538.27	678.16	-14206381.87	-14201408.50	511,008	90,167	23,893	2,181	01	560	22	2131,2121,2111,2101

# 0.0 Report on LAS Statistics (By Tile) - continued

TNAME	Point Density	Average GSD	Total Points	X Min	X Max	Y Min	Y Max	Z Min	Z MAX	GPS Min	GPS Max	1st Returns	2nd Returns	3rd Returns	Other Returns	Min Int	Max Int	Mean Int	Flightlines
1102_948	0.12	2.88	708,282	1102000.00	1103999.99	948000.00	949999.99	542.34	698.84	-14209142.61	-14205461.09	482,855	175,467	46,068	3,892	01	102	16	2131,2121,2141
1102_950	0.12	2.89	648,718	1102000.00	1103999.99	950000.00	951999.99	536.65	679.92	-14210098.80	-14206373.97	480,277	127,980	36,851	3,610	01	4,160	20	2131,2141,2151
1102_952	0.12	2.87	691,947	1102000.01	1103999.99	952000.00	953999.99	537.40	685.71	-14367479.39	-14209133.17	486,295	155,578	45,462	4,612	01	5,100	19	2151,2141,2161
1102_954	0.16	2.52	820,256	1102000.00	1103999.99	954000.00	955999.99	538.06	680.82	-14378789.75	-14210090.17	629,001	145,808	41,433	4,014	01	900	20	2161,2151,2173,2172
1102_956	0.21	2.17	1,040,861	1102000.00	1103999.99	956000.00	957999.99	546.65	675.43	-14379667.85	-14367471.11	849,410	151,005	37,297	3,149	01	640	24	2182,2172,2183,2173,2161
1102_958	0.19	2.27	860,443	1102000.00	1103999.99	958000.00	959999.99	554.96	675.98	-14379667.65	-14203284.61	773,244	67,392	18,018	1,789	01	1,480	24	2182,2192,2183,2172,2173
1102_960	0.14	2.66	619,259	1102000.00	1103999.99	960000.00	961999.99	571.82	672.40	-14379667.35	-14203284.19	567,077	41,099	10,178	905	01	169	24	2202,2192,2182,2183
1102_962	0.13	2.78	762,231	1102000.00	1103999.99	962000.00	963999.99	553.87	695.26	-14208124.38	-14203286.40	516,024	174,436	61,723	10,048	01	175	20	2222,2202,2212,2192
1102_964	0.13	2.73	722,259	1102000.00	1103999.99	964000.00	965999.99	559.83	707.73	-14210949.78	-14207126.21	535,261	121,579	52,804	12,615	01	1,000	29	2222,2232,2212
1102_966	0.13	2.80	597,223	1102000.00	1103999.99	966000.00	967999.99	563.68	689.98	-14212277.90	-14208115.30	509,089	55,734	25,484	6,916	01	151	38	2242,2232,2222
1102_968	0.12	2.83	521,803	1102000.00	1103999.99	968000.00	969999.99	601.08	698.98	-14370926.76	-14210940.36	497,935	13,682	7,631	2,555	01	123	41	2242,2232,2252
1102_970	0.12	2.89	627,618	1102000.00	1103999.99	970000.00	971999.99	567.77	712.96	-14371981.84	-14212268.48	480,740	99,029	39,317	8,532	01	320	33	2252,2242,2262
1102_972	0.13	2.81	520,768	1102000.00	1103999.99	972000.00	973999.99	597.00	697.57	-14374748.19	-14370919.13	505,412	10,502	3,915	939	01	97	44	2272,2262,2252
1102_974	0.12	2.94	726,721	1102000.00	1103999.99	974000.00	975999.99	601.77	721.94	-14375793.56	-14371974.36	462,124	161,361	81,351	21,885	01	5,100	32	2272,2262,2282
1102_976	0.11	3.05	586,065	1102000.00	1103999.99	976000.00	977999.99	601.94	713.94	-14378587.56	-14374740.80	429,054	99,356	46,291	11,364	01	2,640	38	2282,2292,2272
1102_978	0.12	2.94	513,744	1102000.00	1103999.99	978000.00	979999.99	593.50	703.48	-14527542.76	-14378579.91	463,099	34,038	13,865	2,742	01	85	39	2311,2302,2292
1102_980	0.13	2.73	893,961	1102000.00	1103999.99	980000.00	981999.99	570.61	727.83	-14527542.73	-14378579.91	535,701	220,313	108,597	29,350	01	2,240	32	2321,2311,2302,2292

# 0.0 Report on LAS Statistics (By Tile) - continued

TNAME	Point Density	Average GSD	Total Points	X Min	X Max	Y Min	Y Max	Z Min	Z MAX	GPS Min	GPS Max	1st Returns	2nd Returns	3rd Returns	Other Returns	Min Int	Max Int	Mean Int	Flightlines
1102_982	0.13	2.77	765,200	1102000.00	1103999.99	982000.00	983999.99	584.12	717.08	-14527542.27	-14523922.16	521,344	157,208	70,083	16,565	01	580	35	2321,2331,2311
1102_984	0.12	2.85	693,442	1102000.00	1103999.99	984000.00	985999.99	583.26	724.49	-14526478.11	-14522925.80	491,983	131,151	58,659	11,649	01	93	30	2341,2331,2321
1102_986	0.12	2.90	812,203	1102000.00	1103999.99	986000.00	987999.99	585.25	737.09	-14528327.27	-14522925.76	474,566	229,964	91,576	16,097	01	154	21	2341,2351,2331
1102_988	0.13	2.77	744,555	1102000.00	1103999.99	988000.00	989999.99	597.30	730.63	-14528327.16	-14522925.73	521,060	166,599	50,768	6,128	01	5,100	20	2341,2351,2361
1102_990	0.13	2.80	759,329	1102000.00	1103999.99	990000.01	991999.99	582.49	737.38	-14528326.83	-14524758.88	511,342	197,159	47,407	3,421	01	175	18	2361,2351,2371
1102_992	0.12	2.88	559,496	1102000.00	1103999.99	992000.00	993999.99	602.40	735.11	-14527296.97	-14523565.11	481,265	65,491	12,108	632	01	800	20	2381,2371,2361
1102_994	0.12	2.89	629,787	1102000.01	1103999.99	994000.00	995999.98	611.73	748.53	-14595993.77	-14521100.59	477,591	121,621	28,687	1,888	01	54	17	2381,2371,2391,2401
1102_996	0.12	2.88	600,055	1102000.00	1103999.99	996000.00	997999.98	608.61	743.22	-14597456.97	-14521100.44	482,173	96,144	20,451	1,287	01	120	20	2391,2381,2401,2411
1102_998	0.13	2.80	539,243	1102000.00	1103999.99	998000.00	999999.99	623.89	740.65	-14599948.52	-14521100.44	512,176	22,261	4,512	294	01	211	22	2411,2421,2401,2391
1104_1000	0.13	2.83	715,107	1104000.00	1105999.98	1000000.00	1001999.99	586.86	742.28	-14600950.19	-14597442.54	498,652	164,732	47,235	4,488	01	4,120	18	2411,2421,2431
1104_1002	0.12	2.88	592,557	1104000.00	1105999.99	1002000.00	1003999.99	592.30	753.59	-14603473.02	-14599948.50	481,366	87,153	22,141	1,897	01	240	22	2421,2431,2441
1104_1004	0.13	2.83	563,435	1104000.00	1105999.99	1004000.00	1005999.99	614.15	741.24	-14604497.15	-14600942.78	499,621	49,946	12,844	1,024	01	149	22	2431,2441,2451
1104_1006	0.13	2.79	571,010	1104000.00	1105999.99	1006000.00	1007999.99	617.07	740.86	-14617376.30	-14603465.91	513,338	45,730	11,106	836	01	77	24	2441,2451,2461
1104_1008	0.12	2.85	583,815	1104000.00	1105999.99	1008000.00	1009999.99	614.85	733.45	-14618379.76	-14604489.55	493,244	70,472	18,531	1,568	01	2,880	23	2461,2472,2451
1104_1010	0.13	2.82	538,621	1104000.00	1105999.99	1010000.00	1011999.99	632.88	733.50	-14623410.37	-14617369.82	502,191	28,781	7,107	542	01	148	24	2491,2481,2472,2461
1104_1012	0.13	2.75	528,201	1104000.00	1105999.99	1012000.01	1013999.98	648.88	704.27	-14631283.21	-14618370.96	528,134	67	00	00	01	54	23	2501,2491,2481,2472
1104_1014	0.13	2.75	528,309	1104000.00	1105999.99	1014000.00	1015999.97	651.88	696.06	-14632359.10	-14623401.58	528,295	14	00	00	03	70	28	2501,2511,2491



# 0.0 Report on LAS Statistics (By Tile) - continued

TNAME	Point Density	Average GSD	Total Points	X Min	X Max	Y Min	Y Max	Z Min	Z MAX	GPS Min	GPS Max	1st Returns	2nd Returns	3rd Returns	Other Returns	Min Int	Max Int	Mean Int	Flightlines
1104_1016	0.12	2.86	490,760	1104000.00	1105999.99	1016000.00	1017999.99	657.30	737.24	-14634951.33	-14631275.93	487,772	2,306	608	74	01	105	33	2521,2511,2501
1104_1018	0.12	2.86	489,407	1104000.00	1105999.99	1018000.00	1019999.99	659.71	710.99	-14636044.09	-14632351.90	488,952	429	25	01	01	68	32	2531,2521,2511
1104_1020	0.12	2.88	525,259	1104000.01	1105999.99	1020000.00	1021999.99	649.43	758.21	-14638648.41	-14634943.96	481,066	27,199	13,545	3,449	01	2,040	39	2541,2531,2521
1104_1022	0.12	2.87	542,994	1104000.00	1105999.99	1022000.00	1023999.99	655.05	780.42	-14639745.62	-14636036.81	487,185	37,302	15,299	3,208	01	117	52	2551,2541,2531
1104_1024	0.12	2.90	682,532	1104000.00	1105999.99	1024000.00	1025999.98	674.33	844.63	-14642364.62	-14638641.28	476,325	131,681	59,914	14,612	01	113	38	2551,2561,2541
1104_910	0.13	2.80	529,170	1104000.00	1105999.99	910000.00	911999.99	538.99	639.82	-14163879.40	-14159020.32	509,712	14,139	4,624	695	01	66	31	1921,1911,1931,1901
1104_912	0.13	2.78	555,462	1104000.00	1105999.99	912000.00	913999.99	532.45	644.31	-14163879.40	-13567829.67	518,448	26,904	8,712	1,398	01	83	33	1941,1931,1921,1911
1104_914	0.12	2.85	583,964	1104000.01	1105999.99	914000.00	915999.99	537.08	647.02	-14163879.32	-13567829.39	493,760	62,713	23,547	3,944	01	88	29	1941,1951,1931
1104_916	0.13	2.76	536,262	1104000.00	1105999.99	916000.00	917999.98	552.68	634.90	-14177217.67	-13567829.23	527,020	6,801	2,169	272	01	62	31	1951,1961,1941
1104_918	0.14	2.72	540,624	1104000.01	1105999.98	918000.00	919999.99	568.77	636.33	-14178149.67	-13568713.59	539,709	682	213	20	01	105	32	1961,1971,1951
1104_920	0.12	2.84	502,302	1104000.02	1105999.99	920000.01	921999.99	571.49	650.27	-14181287.12	-14177209.32	496,754	3,837	1,484	227	01	69	34	1981,1971,1961
1104_922	0.13	2.79	512,856	1104000.00	1105999.99	922000.00	923999.99	575.87	585.40	-14182233.74	-14178141.53	512,856	00	00	00	17	800	37	1981,1991,1971
1104_924	0.14	2.71	544,370	1104000.00	1105999.99	924000.00	925999.99	575.73	602.90	-14191860.51	-14181278.72	544,367	03	00	00	03	76	37	1991,2001,1981
1104_926	0.13	2.80	514,043	1104000.01	1105999.99	926000.00	927999.99	578.95	676.92	-14192833.31	-14182225.71	510,798	2,285	816	144	01	95	36	2011,2001,1991
1104_928	0.13	2.83	513,622	1104000.00	1105999.99	928000.00	929999.99	580.73	668.48	-14192832.58	-13952148.56	500,220	8,697	3,764	941	01	600	37	2031,2021,2011,2001
1104_930	0.12	2.86	523,012	1104000.00	1105999.99	930000.00	931999.98	577.25	675.25	-14192829.68	-13952147.68	488,421	21,225	10,238	3,128	01	740	38	2031,2021,2011
1104_932	0.07	3.80	384,545	1104000.00	1105999.98	932000.01	933999.99	548.44	681.82	-13953133.79	-13569053.42	276,880	82,225	22,566	2,874	01	280	23	2031,2041,2052

# 0.0 Report on LAS Statistics (By Tile) - continued

TNAME	Point Density	Average GSD	Total Points	X Min	X Max	Y Min	Y Max	Z Min	Z MAX	GPS Min	GPS Max	1st Returns	2nd Returns	3rd Returns	Other Returns	Min Int	Max Int	Mean Int	Flightlines
1104_934	0.12	2.87	786,375	1104000.00	1105999.99	934000.00	935999.99	534.63	698.94	-14178316.19	-13569053.24	485,383	242,037	55,502	3,453	01	300	14	2052,2041,2061
1104_936	0.12	2.95	631,939	1104000.00	1105999.98	936000.00	937999.99	549.72	678.18	-14179257.50	-13570263.10	458,423	139,640	31,874	2,002	01	52	18	2071,2061,2052
1104_938	0.12	2.89	497,936	1104000.00	1105999.99	938000.00	939999.99	569.59	663.93	-14181976.86	-14178308.26	479,884	14,243	3,570	239	01	50	24	2071,2081,2061
1104_940	0.13	2.79	515,707	1104000.00	1105999.99	940000.00	941999.99	586.26	662.05	-14182934.75	-14179249.34	513,204	1,975	496	32	01	59	26	2091,2081,2071
1104_942	0.12	2.85	557,078	1104000.00	1105999.99	942000.00	943999.99	563.80	694.94	-14202749.93	-14181968.87	494,300	49,724	12,180	874	01	2,360	25	2091,2101,2111,2081
1104_944	0.13	2.82	731,377	1104000.00	1105999.99	944000.00	945999.99	529.70	689.14	-14205478.16	-14182926.47	501,752	180,288	45,800	3,537	01	5,100	19	2121,2111,2101,2091
1104_946	0.12	2.86	722,955	1104000.00	1105999.99	946000.00	947999.99	531.40	675.53	-14206375.27	-14201413.54	489,107	182,970	46,796	4,082	01	1,900	16	2121,2111,2131,2101
1104_948	0.12	2.94	691,776	1104000.01	1105999.98	948000.00	949999.99	533.77	694.55	-14209150.49	-14205468.70	463,977	171,128	51,013	5,658	01	1,860	16	2131,2121,2141
1104_950	0.11	2.96	606,863	1104000.00	1105999.99	950000.00	951999.98	534.95	673.95	-14210091.96	-14206367.45	457,795	112,110	33,417	3,541	01	83	18	2131,2141,2151
1104_952	0.12	2.93	622,687	1104000.00	1105999.99	952000.00	953999.99	538.46	689.23	-14367472.24	-14209141.03	466,664	117,900	34,791	3,332	01	5,100	18	2161,2151,2141
1104_954	0.15	2.56	820,815	1104000.00	1105999.99	954000.00	955999.99	538.70	667.64	-14378796.44	-14210083.54	611,801	154,455	49,111	5,448	01	380	19	2161,2151,2172,2173
1104_956	0.22	2.13	1,025,491	1104000.00	1105999.99	956000.00	957999.99	540.33	670.09	-14379660.76	-14367464.25	879,555	107,455	34,697	3,784	01	1,760	22	2182,2172,2183,2173,2161
1104_958	0.20	2.23	992,221	1104000.00	1105999.99	958000.00	959999.99	542.15	678.14	-14379660.59	-14203293.05	808,043	137,754	41,582	4,842	01	4,480	22	2182,2192,2183,2173,2172
1104_960	0.14	2.72	742,596	1104000.00	1105999.99	960000.00	961999.99	546.90	686.96	-14379660.26	-14203292.22	539,660	143,522	51,312	8,102	01	91	20	2202,2192,2212,2182,2183
1104_962	0.13	2.78	764,688	1104000.00	1105999.99	962000.00	963999.99	550.59	694.46	-14208117.06	-14203296.07	516,346	172,398	64,844	11,100	01	120	21	2222,2202,2212,2192
1104_964	0.13	2.75	659,245	1104000.00	1105999.99	964000.00	965999.99	561.87	692.75	-14210957.39	-14204239.88	528,819	87,890	35,292	7,244	01	167	29	2222,2212,2232,2202
1104_966	0.13	2.79	621,616	1104000.00	1105999.99	966000.00	967999.99	575.05	688.41	-14212270.67	-14208107.98	514,175	69,787	30,653	7,001	01	2,860	36	2242,2232,2222

# 0.0 Report on LAS Statistics (By Tile) - continued

TNAME	Point Density	Average GSD	Total Points	X Min	X Max	Y Min	Y Max	Z Min	Z MAX	GPS Min	GPS Max	1st Returns	2nd Returns	3rd Returns	Other Returns	Min Int	Max Int	Mean Int	Flightlines
1104_968	0.12	2.93	477,678	1104000.00	1105999.99	968000.00	969999.99	585.52	798.30	-14370933.78	-14210948.20	466,864	7,419	2,761	634	01	3,060	46	2232,2242,2252
1104_970	0.11	2.96	855,466	1104000.00	1105999.99	970000.00	971999.99	560.62	709.71	-14371974.66	-14212261.22	456,702	247,139	121,915	29,710	01	190	23	2252,2242,2262
1104_972	0.13	2.78	687,825	1104000.00	1105999.99	972000.00	973999.99	572.76	705.34	-14374755.37	-14370926.76	516,778	110,766	49,271	11,010	01	2,340	37	2272,2262,2252
1104_974	0.13	2.82	986,607	1104000.00	1105999.99	974000.00	975999.99	566.30	722.66	-14375786.50	-14371967.16	501,736	286,238	153,519	45,114	01	1,140	27	2272,2262,2282
1104_976	0.12	2.90	635,609	1104000.00	1105999.99	976000.00	977999.99	563.74	720.15	-14379675.48	-14374748.03	474,486	111,253	39,936	9,934	01	840	39	2282,2292,2302,2272
1104_978	0.11	3.00	725,799	1104000.00	1105999.99	978000.00	979999.99	564.27	719.15	-14527534.93	-14375781.43	445,075	177,678	82,688	20,358	01	1,000	27	2311,2302,2292,2282
1104_980	0.13	2.82	903,258	1104000.00	1105999.99	980000.00	981999.99	565.93	719.48	-14527534.93	-14379674.44	502,280	241,863	123,443	35,672	01	202	26	2321,2311,2302
1104_982	0.13	2.82	717,343	1104000.00	1105999.99	982000.00	983999.99	568.44	706.20	-14527534.52	-14523914.92	502,527	132,053	64,764	17,999	01	138	38	2321,2331,2311
1104_984	0.12	2.89	662,114	1104000.00	1105999.99	984000.00	985999.99	570.02	712.55	-14526485.49	-14522933.35	479,321	114,441	54,845	13,507	01	340	31	2341,2331,2321
1104_986	0.12	2.93	736,036	1104000.00	1105999.99	986000.00	987999.99	572.56	728.55	-14528319.87	-14522933.20	467,493	180,719	74,001	13,823	01	83	23	2341,2351,2331
1104_988	0.12	2.87	632,363	1104000.00	1105999.99	988000.00	989999.99	573.93	720.14	-14528319.78	-14522933.14	486,667	108,750	33,065	3,881	01	200	22	2341,2351,2361
1104_990	0.12	2.88	632,701	1104000.00	1105999.99	990000.00	991999.99	575.27	733.25	-14528319.51	-14524751.27	481,098	117,795	31,326	2,482	01	460	21	2361,2351,2371
1104_992	0.12	2.90	726,525	1104000.00	1105999.99	992000.00	993999.99	577.45	734.62	-14527303.86	-14523571.88	477,124	196,975	48,993	3,433	01	1,240	15	2371,2361,2381
1104_994	0.11	3.00	606,851	1104000.00	1105999.99	994000.00	995999.99	580.57	733.06	-14524758.52	-14521093.36	446,024	129,836	29,120	1,871	01	55	18	2391,2381,2371
1104_996	0.12	2.91	584,912	1104000.00	1105999.99	996000.01	997999.99	587.97	742.31	-14597449.82	-14521093.29	471,023	92,065	20,410	1,414	01	78	21	2391,2401,2411
1104_998	0.13	2.78	649,904	1104000.00	1105999.99	998000.00	999999.99	595.48	744.03	-14599955.81	-14521097.49	517,386	104,128	26,498	1,892	01	72	20	2411,2421,2401,2391
1106_1000	0.13	2.82	693,611	1106000.00	1107999.99	1000000.00	1001999.99	585.12	719.53	-14600942.92	-14597435.39	502,643	142,540	43,688	4,740	01	5,100	18	2421,2431,2411

# 0.0 Report on LAS Statistics (By Tile) - continued

TNAME	Point Density	Average GSD	Total Points	X Min	X Max	Y Min	Y Max	Z Min	Z MAX	GPS Min	GPS Max	1st Returns	2nd Returns	3rd Returns	Other Returns	Min Int	Max Int	Mean Int	Flightlines
1106_1002	0.12	2.91	781,068	1106000.00	1107999.99	1002000.00	1003999.99	590.65	739.74	-14603479.88	-14599955.76	473,513	229,538	70,534	7,483	01	1,800	15	2421,2431,2441
1106_1004	0.12	2.89	643,926	1106000.01	1107999.99	1004000.00	1005999.99	595.86	741.26	-14604489.77	-14600935.22	477,715	128,110	35,007	3,094	01	720	19	2441,2451,2431
1106_1006	0.13	2.79	782,968	1106000.00	1107999.99	1006000.00	1007999.99	599.24	742.33	-14617382.88	-14603472.92	513,577	204,533	59,026	5,832	01	1,060	17	2441,2451,2461
1106_1008	0.11	2.97	574,313	1106000.00	1107999.99	1008000.00	1009999.98	601.73	736.74	-14622389.09	-14604482.12	454,777	90,449	26,462	2,625	01	600	21	2461,2472,2481,2451
1106_1010	0.12	2.87	563,420	1106000.00	1107999.99	1010000.01	1011999.99	628.87	744.36	-14622392.95	-14617376.14	486,588	59,940	15,675	1,217	01	520	23	2472,2481,2461
1106_1012	0.12	2.89	491,781	1106000.00	1107999.99	1012000.00	1013999.99	649.64	742.82	-14631290.10	-14618363.44	479,679	8,936	2,877	289	01	260	23	2491,2481,2501,2472
1106_1014	0.13	2.75	539,875	1106000.00	1107999.98	1014000.00	1015999.98	651.88	741.71	-14632351.81	-14623394.34	528,591	8,062	2,808	414	01	72	29	2491,2501,2511
1106_1016	0.12	2.93	468,700	1106000.00	1107999.98	1016000.00	1017999.99	649.81	726.14	-14634958.65	-14623399.69	464,627	3,161	815	97	01	149	35	2521,2511,2501,2491
1106_1018	0.12	2.85	511,386	1106000.00	1107999.98	1018000.00	1019999.99	637.89	738.96	-14636037.00	-14632344.78	493,774	11,394	5,119	1,099	01	91	38	2531,2521,2511
1106_1020	0.12	2.87	604,320	1106000.00	1107999.99	1020000.00	1021999.99	642.09	758.15	-14638655.70	-14634951.40	486,854	73,791	35,264	8,411	01	200	36	2541,2531,2521
1106_1022	0.24	2.04	1,185,663	1106000.00	1109999.99	1022000.00	1023999.99	636.07	766.23	-14639738.19	-14636022.38	965,448	127,457	71,228	21,530	01	187	43	2551,2541,2531
1106_1024	0.12	2.86	500,211	1106000.00	1107999.99	1024000.00	1025999.99	662.95	792.96	-14642371.99	-14638648.51	488,006	6,677	3,932	1,596	01	94	46	2551,2561,2541
1106_910	0.13	2.82	772,021	1106000.00	1107999.99	910000.00	911999.99	517.48	656.06	-14163872.01	-14159028.18	504,691	191,525	66,042	9,763	01	90	21	1921,1911,1931,1901
1106_912	0.13	2.80	702,081	1106000.00	1107999.99	912000.00	913999.98	522.56	650.82	-14163872.01	-13567839.37	511,082	133,885	48,863	8,251	01	84	27	1931,1921,1941,1911
1106_914	0.13	2.83	534,970	1106000.00	1107999.99	914000.00	915999.99	533.50	645.02	-14163871.92	-13567837.18	499,207	24,905	9,301	1,557	01	68	33	1941,1951,1931
1106_916	0.13	2.77	521,965	1106000.00	1107999.99	916000.00	917999.99	555.08	630.22	-14177225.55	-13567837.08	521,893	63	08	01	01	127	31	1951,1961,1941
1106_918	0.13	2.79	518,717	1106000.00	1107999.99	918000.00	919999.99	562.36	637.44	-14178142.43	-13568706.29	515,259	2,458	877	123	01	156	31	1961,1971,1951

## 0.0 Report on LAS Statistics (By Tile) - continued

TNAME	Point Density	Average GSD	Total Points	X Min	X Max	Y Min	Y Max	Z Min	Z MAX	GPS Min	GPS Max	1st Returns	2nd Returns	3rd Returns	Other Returns	Min Int	Max Int	Mean Int	Flightlines
1106_920	0.14	2.71	543,204	1106000.00	1107999.99	920000.00	921999.99	564.73	608.90	-14181295.92	-14177217.23	543,109	95	00	00	01	660	35	1981,1971,1961
1106_922	0.15	2.62	592,555	1106000.00	1107999.99	922000.00	923999.99	573.52	652.44	-14182226.26	-14178133.97	583,664	5,500	2,721	670	01	68	36	1981,1991,1971
1106_924	0.14	2.68	562,899	1106000.00	1107999.99	924000.00	925999.99	576.57	652.59	-14191868.42	-14181286.43	558,891	2,616	1,155	237	01	111	40	1991,2001,1981
1106_926	0.12	2.84	496,101	1106000.00	1107999.99	926000.00	927999.99	580.82	616.10	-14192825.93	-14182217.65	495,923	175	03	00	01	76	38	2011,2001,1991
1106_928	0.13	2.78	554,776	1106000.00	1107999.99	928000.00	929999.99	569.85	661.92	-14192825.23	-13952156.32	517,885	22,532	11,448	2,911	01	380	37	2011,2001,2021,2031
1106_930	0.12	2.84	497,039	1106000.02	1107999.99	930000.00	931999.96	582.13	591.27	-14192824.00	-13952155.41	497,038	01	00	00	02	112	40	2031,2021,2011
1106_932	0.07	3.74	314,888	1106000.00	1107999.99	932000.02	933999.99	564.60	663.18	-13953126.40	-13569060.51	286,575	21,628	5,969	716	01	1,220	30	2031,2052,2041
1106_934	0.13	2.82	738,129	1106000.00	1107999.99	934000.00	935999.99	540.89	681.43	-14178323.66	-13569060.30	503,345	189,376	42,713	2,695	01	1,160	16	2052,2061,2041
1106_936	0.12	2.94	560,761	1106000.00	1107999.99	936000.00	937999.99	546.27	685.14	-14179250.41	-13570256.12	462,551	78,487	18,505	1,218	01	84	22	2071,2061,2052
1106_938	0.11	2.96	467,279	1106000.00	1107999.99	938000.00	939999.99	560.73	667.09	-14181984.30	-14178315.52	457,630	7,742	1,781	126	01	62	25	2071,2081,2061
1106_940	0.13	2.75	560,028	1106000.00	1107999.99	940000.01	941999.98	570.02	671.35	-14182927.52	-14179242.56	527,965	24,779	6,650	634	01	137	25	2091,2081,2071
1106_942	0.12	2.84	497,376	1106000.00	1107999.98	942000.00	943999.99	586.69	667.68	-14201428.66	-14181976.36	496,331	1,033	10	02	01	119	25	2101,2091,2081
1106_944	0.12	2.87	503,269	1106000.00	1107999.99	944000.00	945999.99	565.97	675.94	-14205486.22	-14182919.78	485,282	14,522	3,231	234	01	780	28	2121,2111,2101,2091
1106_946	0.13	2.77	659,102	1106000.00	1107999.99	946000.00	947999.99	540.58	674.06	-14206368.78	-14202739.97	520,767	109,660	26,563	2,112	01	1,340	21	2131,2121,2111
1106_948	0.12	2.85	674,502	1106000.00	1107999.99	948000.00	949999.99	537.59	686.57	-14209158.06	-14202740.09	491,877	141,873	37,544	3,208	01	360	19	2131,2141,2121,2111
1106_950	0.12	2.93	737,264	1106000.00	1107999.98	950000.00	951999.99	541.31	696.70	-14210085.27	-14206360.96	465,532	207,773	58,530	5,429	01	1,680	15	2151,2141,2131
1106_952	0.11	3.00	656,639	1106000.00	1107999.98	952000.00	953999.99	549.35	707.29	-14367465.29	-14209148.91	443,300	161,227	47,584	4,528	01	860	16	2151,2141,2161

# 0.0 Report on LAS Statistics (By Tile) - continued

TNAME	Point Density	Average GSD	Total Points	X Min	X Max	Y Min	Y Max	Z Min	Z MAX	GPS Min	GPS Max	1st Returns	2nd Returns	3rd Returns	Other Returns	Min Int	Max Int	Mean Int	Flightlines
1106_954	0.15	2.59	952,934	1106000.00	1107999.99	954000.00	955999.99	546.72	689.63	-14378803.49	-14210076.85	596,437	274,541	75,705	6,251	01	920	16	2161,2151,2172,2173
1106_956	0.21	2.17	1,154,231	1106000.00	1107999.99	956000.00	957999.99	540.52	694.32	-14379653.50	-14367458.10	848,084	228,837	70,237	7,073	01	3,860	20	2172,2161,2173,2182,2183
1106_958	0.20	2.25	1,013,575	1106000.00	1107999.99	958000.00	959999.99	542.14	666.61	-14379653.30	-14203300.90	788,068	168,264	51,536	5,707	01	300	21	2182,2172,2183,2173,2192
1106_960	0.14	2.66	767,837	1106000.00	1107999.99	960000.00	961999.99	547.19	670.03	-14379652.97	-14203300.10	565,716	147,547	48,207	6,367	01	880	19	2202,2192,2212,2183,2182
1106_962	0.13	2.79	685,559	1106000.00	1107999.99	962000.01	963999.99	554.49	692.53	-14208109.71	-14203305.65	512,832	125,348	40,980	6,399	01	85	22	2222,2202,2212,2192
1106_964	0.13	2.80	677,510	1106000.00	1107999.99	964000.00	965999.99	556.38	682.94	-14210965.22	-14204230.43	511,882	108,561	46,913	10,154	01	620	26	2222,2232,2212,2202
1106_966	0.13	2.78	638,955	1106000.00	1107999.99	966000.00	967999.99	565.90	693.57	-14212263.61	-14208100.95	516,420	77,335	35,923	9,277	01	920	37	2242,2232,2222
1106_968	0.12	2.95	499,510	1106000.00	1107999.99	968000.00	969999.99	553.81	839.22	-14370939.36	-14210956.03	459,081	26,370	10,906	3,153	01	2,220	44	2242,2232,2252
1106_970	0.10	3.10	653,008	1106000.00	1107999.98	970000.00	971999.99	553.52	701.32	-14371967.35	-14212253.65	416,025	147,370	70,995	18,618	01	5,100	27	2252,2242,2262
1106_972	0.12	2.92	665,822	1106000.00	1107999.99	972000.00	973999.99	555.94	692.03	-14374762.48	-14370934.08	470,679	122,766	57,913	14,464	01	720	34	2272,2262,2252
1106_974	0.12	2.84	701,903	1106000.00	1107999.99	974000.00	975999.99	557.63	788.74	-14375779.44	-14371959.95	497,794	129,737	58,398	15,974	01	500	39	2272,2262,2282
1106_976	0.12	2.86	788,775	1106000.00	1107999.99	976000.00	977999.99	560.89	681.49	-14379675.14	-14374755.20	487,716	187,268	88,944	24,847	01	183	33	2302,2282,2292,2272
1106_978	0.12	2.87	556,556	1106000.00	1107999.99	978000.00	979999.99	565.88	671.46	-14527527.44	-14375771.08	486,376	46,923	18,985	4,272	01	5,100	38	2311,2302,2292,2282
1106_980	0.13	2.80	825,766	1106000.00	1107999.99	980000.00	981999.99	570.44	708.84	-14527527.44	-14379667.20	510,453	188,291	98,829	28,193	01	101	28	2321,2311,2302
1106_982	0.13	2.80	874,103	1106000.00	1107999.99	982000.00	983999.98	574.77	742.65	-14527527.03	-14523907.41	511,880	211,795	117,043	33,385	01	260	31	2321,2331,2311
1106_984	0.13	2.81	808,153	1106000.00	1107999.99	984000.00	985999.99	570.98	737.50	-14526492.84	-14522940.53	507,870	194,210	87,104	18,969	01	1,000	27	2341,2331,2321
1106_986	0.13	2.81	906,227	1106000.00	1107999.99	986000.00	987999.99	571.11	740.56	-14528312.69	-14522940.40	507,673	262,514	113,495	22,545	01	940	20	2341,2351,2331

# 0.0 Report on LAS Statistics (By Tile) - continued

TNAME	Point Density	Average GSD	Total Points	X Min	X Max	Y Min	Y Max	Z Min	Z MAX	GPS Min	GPS Max	1st Returns	2nd Returns	3rd Returns	Other Returns	Min Int	Max Int	Mean Int	Flightlines
1106_988	0.13	2.83	685,052	1106000.00	1107999.99	988000.00	989999.99	576.40	743.50	-14528312.61	-14522940.34	498,040	137,465	43,845	5,702	01	171	23	2341,2351,2361
1106_990	0.12	2.89	583,144	1106000.00	1107999.99	990000.00	991999.99	579.94	721.29	-14528312.42	-14524743.86	477,727	82,199	21,515	1,703	01	57	22	2371,2361,2351
1106_992	0.13	2.83	542,778	1106000.00	1107999.99	992000.00	993999.99	580.05	716.34	-14527311.03	-14523578.57	499,827	34,342	7,992	617	01	220	26	2381,2371,2361
1106_994	0.12	2.92	602,639	1106000.00	1107999.98	994000.00	995999.99	579.08	747.98	-14596013.93	-14521085.99	468,556	105,281	26,786	2,016	01	1,020	19	2381,2371,2391,2401
1106_996	0.12	2.90	615,965	1106000.00	1107999.99	996000.00	997999.99	581.23	753.92	-14597442.36	-14521085.88	476,266	108,108	29,293	2,298	01	220	18	2391,2401,2411
1106_998	0.13	2.83	795,217	1106000.00	1107999.99	998000.00	999999.99	582.97	738.75	-14599963.13	-14596006.83	498,868	221,866	67,510	6,973	01	920	15	2411,2421,2401
1108_1000	0.13	2.81	659,217	1108000.00	1109999.99	1000000.00	1001999.99	602.21	747.41	-14600935.44	-14597428.16	507,177	116,995	32,316	2,729	01	5,100	21	2421,2431,2411
1108_1002	0.11	2.98	616,086	1108000.00	1109999.99	1002000.00	1003999.99	601.51	755.78	-14603487.23	-14599963.11	451,721	124,827	36,372	3,166	01	158	18	2431,2441,2421
1108_1004	0.12	2.92	542,840	1108000.00	1109999.99	1004000.00	1005999.99	609.40	747.40	-14604482.22	-14600927.74	468,616	58,529	14,607	1,088	01	179	22	2431,2441,2451
1108_1006	0.13	2.76	623,160	1108000.00	1109999.99	1006000.00	1007999.99	609.84	750.05	-14617389.91	-14603479.78	526,286	73,251	21,566	2,057	01	196	21	2461,2451,2441
1108_1008	0.13	2.80	805,833	1108000.00	1109999.98	1008000.00	1009999.99	603.02	761.33	-14622399.38	-14604474.71	510,846	217,880	69,671	7,436	01	920	17	2461,2451,2472,2481
1108_1010	0.12	2.86	702,083	1108000.00	1109999.99	1010000.00	1011999.99	605.99	748.57	-14622399.78	-14617384.00	489,293	160,671	47,214	4,905	01	2,620	18	2472,2481,2461
1108_1012	0.10	3.10	546,152	1108000.00	1109999.99	1012000.00	1013999.99	611.38	748.64	-14631297.59	-14618356.96	416,070	99,050	27,998	3,034	01	1,820	21	2472,2481,2491,2501
1108_1014	0.13	2.77	813,498	1108000.00	1109999.99	1014000.00	1015999.99	616.26	752.59	-14632344.75	-14623387.22	522,996	198,922	76,919	14,661	01	1,100	22	2491,2501,2511
1108_1016	0.12	2.87	763,972	1108000.01	1109999.99	1016000.00	1017999.99	620.33	757.73	-14634965.91	-14631290.11	485,236	179,606	80,624	18,506	01	440	26	2521,2511,2501
1108_1018	0.12	2.92	744,705	1108000.00	1109999.99	1018000.00	1019999.99	625.24	779.38	-14636029.91	-14632337.52	469,057	169,634	83,946	22,068	01	120	27	2531,2521,2511
1108_1020	0.12	2.87	720,830	1108000.00	1109999.99	1020000.00	1021999.99	631.01	770.20	-14638663.00	-14634958.66	487,084	136,483	75,013	22,250	01	147	31	2541,2531,2521

# 0.0 Report on LAS Statistics (By Tile) - continued

TNAME	Point Density	Average GSD	Total Points	X Min	X Max	Y Min	Y Max	Z Min	Z MAX	GPS Min	GPS Max	1st Returns	2nd Returns	3rd Returns	Other Returns	Min Int	Max Int	Mean Int	Flightlines
1108_1022	0.12	2.84	709,575	1108000.00	1109999.99	1022000.00	1023999.99	636.07	766.23	-14639730.67	-14636022.38	495,314	123,414	69,684	21,163	01	187	36	2551,2541,2531
1108_1024	0.12	2.84	542,911	1108000.00	1109999.99	1024000.00	1025999.99	647.47	751.21	-14642379.20	-14638655.75	497,778	28,785	13,069	3,279	01	660	45	2551,2561,2541
1108_912	0.13	2.82	825,123	1108000.00	1109999.99	912000.00	913999.99	511.03	661.26	-14163864.54	-13567844.92	503,842	221,430	84,486	15,365	01	800	21	1941,1931,1921,1911
1108_914	0.13	2.76	640,751	1108000.00	1109999.99	914000.00	915999.99	522.11	649.89	-14163864.47	-13567844.68	526,033	82,175	28,439	4,104	01	97	29	1951,1941,1931,1921
1108_916	0.13	2.76	691,101	1108000.00	1109999.99	916000.00	917999.99	531.38	657.63	-14177233.37	-13567844.53	526,166	116,292	42,083	6,560	01	620	25	1951,1961,1941
1108_918	0.12	2.84	586,254	1108000.00	1109999.99	918000.00	919999.99	535.27	644.73	-14178134.63	-13568698.87	495,263	69,957	18,731	2,303	01	260	27	1961,1971,1951
1108_920	0.13	2.78	532,983	1108000.00	1109999.99	920000.00	921999.99	547.10	655.35	-14181303.93	-14177225.23	519,596	9,811	3,046	530	01	66	34	1981,1971,1961
1108_922	0.13	2.75	540,097	1108000.01	1109999.99	922000.00	923999.99	558.97	657.38	-14182218.46	-14178126.52	527,452	8,951	3,156	538	01	89	34	1981,1991,1971
1108_924	0.13	2.77	637,772	1108000.00	1109999.99	924000.00	925999.99	546.84	655.02	-14191876.24	-14181295.43	521,692	78,332	31,782	5,966	01	109	33	1991,2001,1981
1108_926	0.13	2.82	548,011	1108000.00	1109999.99	926000.00	927999.99	563.77	669.82	-14192818.57	-14182210.06	504,724	28,152	12,723	2,412	01	74	35	2011,2001,1991
1108_928	0.13	2.77	670,749	1108000.01	1109999.99	928000.00	929999.99	560.27	668.46	-14192817.61	-13952164.27	521,981	92,326	45,395	11,047	01	118	32	2011,2031,2021,2001
1108_930	0.12	2.84	503,425	1108000.00	1109999.99	930000.00	931999.99	573.35	662.07	-14192816.59	-13952163.32	496,948	4,414	1,755	308	01	820	39	2031,2021,2011
1108_932	0.08	3.55	321,460	1108000.00	1109999.98	932000.00	933999.99	573.08	630.80	-13953118.95	-13569067.96	317,957	2,718	748	37	01	85	29	2031,2052,2041
1108_934	0.13	2.75	559,978	1108000.00	1109999.99	934000.01	935999.99	555.98	661.27	-14178331.40	-13569067.79	530,233	23,798	5,583	364	01	71	24	2052,2041,2061
1108_936	0.12	2.93	646,542	1108000.00	1109999.99	936000.00	937999.99	548.06	685.87	-14179243.46	-13570249.00	466,802	144,440	33,105	2,195	01	5,100	19	2052,2061,2071
1108_938	0.12	2.86	523,405	1108000.01	1109999.99	938000.00	939999.99	557.20	667.95	-14181991.93	-14178323.12	490,543	26,849	5,650	363	01	5,100	25	2071,2081,2061
1108_940	0.13	2.73	537,027	1108000.00	1109999.99	940000.00	941999.99	568.94	618.33	-14182920.80	-14179235.73	536,965	62	00	00	01	56	26	2091,2081,2071



# 0.0 Report on LAS Statistics (By Tile) - continued

TNAME	Point Density	Average GSD	Total Points	X Min	X Max	Y Min	Y Max	Z Min	Z MAX	GPS Min	GPS Max	1st Returns	2nd Returns	3rd Returns	Other Returns	Min Int	Max Int	Mean Int	Flightlines
1108_942	0.12	2.85	497,892	1108000.00	1109999.99	942000.00	943999.99	584.07	668.64	-14201435.97	-14181983.96	493,751	3,283	766	92	01	60	27	2101,2091,2081
1108_944	0.12	2.94	480,325	1108000.00	1109999.99	944000.00	945999.99	590.26	709.72	-14205493.89	-14182912.32	462,952	13,413	3,650	310	01	177	27	2121,2111,2101,2091
1108_946	0.13	2.83	537,692	1108000.00	1109999.99	946000.00	947999.99	559.52	685.12	-14206362.29	-14202733.48	501,391	27,465	8,056	780	01	740	25	2131,2121,2111
1108_948	0.11	2.96	516,171	1108000.00	1109999.99	948000.00	949999.99	550.61	663.83	-14209165.68	-14205484.66	457,616	47,187	10,544	824	01	1,520	23	2131,2141,2121
1108_950	0.12	2.93	529,106	1108000.00	1109999.98	950000.00	951999.99	552.46	662.00	-14210078.50	-14206354.47	464,755	54,720	9,103	528	01	920	23	2151,2141,2131
1108_952	0.23	2.10	1,073,536	1108000.00	1111999.99	952000.00	953999.99	561.95	686.15	-14367458.92	-14209156.56	904,891	132,767	33,205	2,673	01	660	20	2161,2151,2141
1108_954	0.16	2.50	898,843	1108000.00	1109999.99	954000.00	955999.99	555.60	683.59	-14378810.47	-14210070.13	638,951	206,458	49,735	3,699	01	1,640	19	2172,2161,2173,2151
1108_956	0.21	2.16	951,926	1108000.00	1109999.99	956000.00	957999.99	565.86	684.35	-14379646.30	-14367450.41	854,969	73,320	21,477	2,160	01	97	23	2172,2161,2173,2182,2183
1108_958	0.20	2.26	976,583	1108000.00	1109999.99	958000.00	959999.99	544.15	677.87	-14379646.10	-14203309.24	784,067	140,765	46,301	5,450	01	740	22	2182,2183,2192,2172,2173
1108_960	0.14	2.71	684,928	1108000.00	1109999.99	960000.00	961999.98	545.38	662.87	-14379645.79	-14203308.38	543,119	101,862	34,731	5,216	01	186	20	2202,2192,2182,2183
1108_962	0.13	2.80	726,197	1108000.00	1109999.99	962000.00	963999.99	548.47	684.45	-14208102.56	-14203308.35	508,776	151,334	55,524	10,563	01	700	20	2222,2202,2212,2192
1108_964	0.12	2.86	629,398	1108000.00	1109999.99	964000.00	965999.99	549.87	692.58	-14210973.08	-14204224.37	487,659	91,285	41,390	9,064	01	700	25	2222,2232,2212,2202
1108_966	0.12	2.88	640,842	1108000.00	1109999.99	966000.00	967999.98	552.18	681.11	-14212256.18	-14208093.66	481,362	100,213	45,738	13,529	01	420	30	2242,2232,2222
1108_968	0.13	2.83	735,577	1108000.00	1109999.99	968000.00	969999.99	552.52	680.87	-14370947.34	-14210963.95	500,590	139,812	72,029	23,146	01	540	28	2242,2232,2252
1108_970	0.13	2.79	639,392	1108000.00	1109999.99	970000.00	971999.99	557.31	686.93	-14371960.09	-14212246.24	514,586	84,875	33,451	6,480	01	5,100	33	2262,2252,2242
1108_972	0.14	2.70	947,310	1108000.00	1109999.99	972000.00	973999.99	559.50	703.24	-14374769.34	-14370939.51	547,132	258,059	114,829	27,290	01	340	26	2272,2262,2252
1108_974	0.12	2.87	676,936	1108000.00	1109999.99	974000.00	975999.99	564.27	693.81	-14375772.18	-14371952.32	485,126	123,632	55,260	12,918	01	1,160	39	2282,2272,2262

# 0.0 Report on LAS Statistics (By Tile) - continued

TNAME	Point Density	Average GSD	Total Points	X Min	X Max	Y Min	Y Max	Z Min	Z MAX	GPS Min	GPS Max	1st Returns	2nd Returns	3rd Returns	Other Returns	Min Int	Max Int	Mean Int	Flightlines
1108_976	0.12	2.92	569,453	1108000.00	1109999.98	976000.00	977999.99	573.45	713.05	-14378609.06	-14374762.27	470,672	59,871	30,581	8,329	01	140	45	2282,2292,2272
1108_978	0.12	2.93	607,025	1108000.00	1109999.99	978000.00	979999.99	580.89	728.25	-14527516.77	-14375763.59	466,292	99,846	33,991	6,896	01	5,100	35	2302,2292,2311,2282
1108_980	0.13	2.80	699,834	1108000.00	1109999.99	980000.00	981999.99	583.65	713.61	-14527519.58	-14379660.00	511,503	124,522	52,383	11,426	01	114	36	2321,2311,2302
1108_982	0.12	2.88	670,075	1108000.00	1109999.99	982000.00	983999.99	591.40	711.66	-14527519.25	-14523900.15	481,472	116,319	58,334	13,950	01	760	36	2321,2311,2331
1108_984	0.12	2.90	751,509	1108000.00	1109999.99	984000.00	985999.99	593.02	734.29	-14526500.20	-14522948.22	474,445	180,236	80,146	16,682	01	94	27	2341,2331,2321
1108_986	0.12	2.85	858,633	1108000.00	1109999.99	986000.00	987999.99	579.81	725.58	-14528305.52	-14522948.17	491,319	240,229	104,973	22,112	01	84	22	2341,2351,2331
1108_988	0.13	2.76	577,825	1108000.00	1109999.99	988000.01	989999.99	612.77	740.93	-14528305.38	-14522948.15	525,028	37,996	12,904	1,897	01	93	26	2361,2351,2341
1108_990	0.12	2.85	578,075	1108000.00	1109999.99	990000.00	991999.99	602.40	740.10	-14528305.02	-14524736.38	491,596	66,393	18,518	1,568	01	123	22	2371,2361,2351
1108_992	0.12	2.89	502,660	1108000.00	1109999.99	992000.00	993999.99	607.24	724.42	-14527318.38	-14523585.41	479,977	17,711	4,606	366	01	1,040	25	2381,2371,2361
1108_994	0.12	2.89	533,574	1108000.00	1109999.99	994000.00	995999.99	600.25	731.38	-14596021.07	-14521078.85	478,679	44,112	10,087	696	01	132	22	2401,2391,2381,2371
1108_996	0.12	2.95	700,428	1108000.00	1109999.99	996000.00	997999.99	586.80	733.50	-14597435.32	-14521078.71	459,505	191,331	46,217	3,375	01	153	15	2411,2401,2391
1108_998	0.13	2.80	733,692	1108000.00	1109999.99	998000.00	999999.99	604.15	748.20	-14599970.27	-14596014.03	510,994	172,090	46,711	3,897	01	231	17	2411,2421,2401
1110_1000	0.13	2.80	730,655	1110000.00	1111999.99	1000000.00	1001999.99	604.85	751.54	-14600927.93	-14597420.73	510,803	173,102	43,359	3,391	01	5,100	18	2411,2421,2431
1110_1002	0.12	2.91	643,538	1110000.00	1111999.99	1002000.00	1003999.99	619.35	751.93	-14603494.66	-14599970.37	471,822	131,156	37,343	3,217	01	133	18	2421,2431,2441
1110_1004	0.12	2.86	509,613	1110000.00	1111999.99	1004000.00	1005999.99	636.94	742.53	-14604474.64	-14600920.29	488,823	15,583	4,802	405	01	53	22	2441,2451,2431
1110_1006	0.12	2.85	502,262	1110000.00	1111999.99	1006000.00	1007999.99	641.88	729.52	-14617396.66	-14603486.84	492,353	7,411	2,274	224	01	59	24	2461,2451,2441
1110_1008	0.13	2.81	689,017	1110000.00	1111999.99	1008000.00	1009999.99	611.61	759.31	-14622405.75	-14604467.13	507,100	136,435	41,276	4,206	01	58	20	2461,2451,2472,2481

# 0.0 Report on LAS Statistics (By Tile) - continued

TNAME	Point Density	Average GSD	Total Points	X Min	X Max	Y Min	Y Max	Z Min	Z MAX	GPS Min	GPS Max	1st Returns	2nd Returns	3rd Returns	Other Returns	Min Int	Max Int	Mean Int	Flightlines
1110_1010	0.12	2.87	657,538	1110000.00	1111999.99	1010000.00	1011999.99	609.43	762.36	-14622406.46	-14617389.95	486,580	130,459	37,366	3,133	01	600	21	2481,2472,2461
1110_1012	0.11	3.07	673,154	1110000.01	1111999.99	1012000.00	1013999.99	611.71	758.93	-14631304.88	-14618350.18	424,696	192,982	51,357	4,119	01	2,740	17	2481,2491,2501,2472
1110_1014	0.13	2.83	586,983	1110000.00	1111999.99	1014000.00	1015999.98	636.90	758.11	-14632337.66	-14623380.22	499,738	59,996	23,100	4,149	01	5,040	29	2501,2511,2491
1110_1016	0.12	2.88	851,080	1110000.00	1111999.99	1016000.00	1017999.99	625.27	771.36	-14634973.17	-14631297.57	482,655	233,039	110,443	24,943	01	340	22	2521,2511,2501
1110_1018	0.12	2.92	782,138	1110000.00	1111999.99	1018000.00	1019999.99	625.71	768.15	-14636022.68	-14632330.23	469,621	197,001	94,471	21,045	01	85	25	2521,2511,2531
1110_1020	0.12	2.86	781,174	1110000.00	1111999.99	1020000.00	1021999.99	631.56	758.04	-14638670.15	-14634965.95	489,706	181,419	88,178	21,871	01	172	31	2541,2531,2521
1110_1022	0.13	2.80	994,984	1110000.00	1111999.99	1022000.00	1023999.99	635.69	781.43	-14639723.18	-14636015.29	508,898	276,971	157,524	51,591	01	1,960	27	2551,2541,2531
1110_1024	0.13	2.82	788,804	1110000.00	1111999.99	1024000.00	1025999.98	642.15	765.53	-14642386.37	-14638662.98	501,918	175,241	87,400	24,245	01	760	29	2551,2561,2541
1110_912	0.13	2.78	950,787	1110000.00	1111999.99	912000.00	913999.99	511.38	664.99	-14163857.13	-13567852.67	518,571	288,512	121,229	22,475	01	220	19	1941,1931,1921,1911
1110_914	0.13	2.80	767,243	1110000.00	1111999.98	914000.00	915999.99	512.20	650.52	-14163857.09	-13567852.48	510,389	177,211	67,621	12,022	01	119	22	1951,1941,1931,1921
1110_916	0.13	2.78	692,069	1110000.00	1111999.99	916000.00	917999.99	514.37	638.58	-14177241.28	-13567852.32	516,714	130,690	39,715	4,950	01	71	24	1951,1961,1941
1110_918	0.13	2.80	717,085	1110000.00	1111999.99	918000.00	919999.99	516.63	647.84	-14178126.95	-13568691.60	510,679	148,053	50,903	7,450	01	940	24	1961,1971,1951
1110_920	0.12	2.87	699,380	1110000.00	1111999.99	920000.00	921999.99	525.19	655.21	-14181311.73	-14177233.02	486,107	147,309	56,043	9,921	01	68	24	1981,1971,1961
1110_922	0.13	2.81	688,784	1110000.00	1111999.99	922000.00	923999.99	530.01	660.78	-14182211.28	-14178119.64	508,177	125,588	46,498	8,521	01	139	30	1981,1991,1971
1110_924	0.13	2.74	606,203	1110000.00	1111999.99	924000.00	925999.99	543.18	651.76	-14191883.45	-14181303.29	532,694	50,642	19,463	3,404	01	920	37	1991,2001,1981
1110_926	0.13	2.83	500,214	1110000.00	1111999.99	926000.00	927999.99	568.30	641.46	-14192810.86	-14182202.55	498,723	1,040	374	77	01	960	42	2011,2001,1991
1110_928	0.13	2.79	817,289	1110000.00	1111999.99	928000.00	929999.99	549.15	677.40	-14192810.16	-13952172.29	515,004	190,176	90,503	21,606	01	260	27	2011,2001,2021,2031

# 0.0 Report on LAS Statistics (By Tile) - continued

TNAME	Point Density	Average GSD	Total Points	X Min	X Max	Y Min	Y Max	Z Min	Z MAX	GPS Min	GPS Max	1st Returns	2nd Returns	3rd Returns	Other Returns	Min Int	Max Int	Mean Int	Flightlines
1110_930	0.12	2.87	696,107	1110000.00	1111999.99	930000.00	931999.99	560.26	693.49	-14192809.37	-13952171.42	486,040	123,096	67,697	19,274	01	93	30	2031,2021,2011
1110_932	0.08	3.64	308,018	1110000.00	1111999.99	932000.00	933999.99	572.76	665.72	-13953111.42	-13569075.39	301,628	3,662	2,054	674	01	111	30	2031,2052,2041
1110_934	0.12	2.92	473,223	1110000.00	1111999.99	934000.00	935999.99	576.98	674.24	-14178337.87	-13569075.23	470,711	1,896	555	61	01	55	24	2052,2061,2041
1110_936	0.11	3.01	489,923	1110000.00	1111999.99	936000.00	937999.99	562.15	692.49	-14179236.49	-13570242.25	442,557	38,609	8,245	512	01	1,260	24	2071,2061,2052
1110_938	0.11	2.97	498,527	1110000.00	1111999.99	938000.00	939999.99	567.14	675.20	-14181998.93	-14178331.10	452,943	35,843	9,041	700	01	165	23	2071,2081,2061
1110_940	0.12	2.85	501,843	1110000.00	1111999.99	940000.00	941999.99	576.81	659.71	-14182913.45	-14179229.01	493,362	6,894	1,444	143	01	157	25	2091,2081,2071
1110_942	0.12	2.84	534,690	1110000.00	1111999.99	942000.00	943999.99	576.00	680.41	-14201443.10	-14181991.60	496,283	30,590	7,267	550	01	57	25	2101,2091,2081
1110_944	0.12	2.95	475,895	1110000.00	1111999.99	944000.00	945999.99	584.02	696.70	-14205501.50	-14182905.37	460,034	11,524	3,885	452	01	57	27	2121,2111,2101,2091
1110_946	0.12	2.88	485,789	1110000.00	1111999.99	946000.00	947999.99	588.49	661.10	-14206355.92	-14202726.96	483,210	1,885	640	54	01	64	24	2131,2121,2111
1110_948	0.12	2.93	467,332	1110000.00	1111999.99	948000.00	949999.99	591.12	633.52	-14209173.42	-14205492.66	467,294	38	00	00	01	161	23	2131,2141,2121
1110_950	0.12	2.86	496,089	1110000.00	1111999.99	950000.00	951999.99	571.18	655.46	-14210071.78	-14206347.98	490,221	4,987	828	53	01	59	26	2151,2141,2131
1110_952	0.11	3.05	459,763	1110000.00	1111999.99	952000.00	953999.99	573.02	682.37	-14367451.26	-14209164.24	429,506	24,040	5,759	458	01	660	22	2161,2151,2141
1110_954	0.15	2.56	704,419	1110000.00	1111999.99	954000.01	955999.99	566.00	684.46	-14378817.53	-14210063.27	608,755	76,794	17,623	1,247	01	5,100	22	2172,2161,2173,2151
1110_956	0.23	2.10	938,918	1110000.00	1111999.99	956000.00	957999.99	572.90	668.32	-14379639.29	-14367443.86	903,634	26,557	7,952	775	01	65	24	2172,2161,2173,2182,2183
1110_958	0.20	2.24	1,220,140	1110000.00	1111999.99	958000.00	959999.99	549.95	691.58	-14379639.10	-14203317.45	799,407	317,443	93,262	10,028	01	900	17	2182,2172,2173,2183,2192
1110_960	0.15	2.60	781,587	1110000.00	1111999.99	960000.00	961999.99	553.97	687.13	-14379638.77	-14203316.50	591,480	143,818	41,222	5,067	01	800	20	2202,2192,2183,2182
1110_962	0.13	2.79	822,961	1110000.00	1111999.97	962000.00	963999.99	549.27	702.59	-14208095.42	-14203316.44	513,140	212,781	81,757	15,283	01	1,780	18	2222,2202,2212,2192

# 0.0 Report on LAS Statistics (By Tile) - continued

TNAME	Point Density	Average GSD	Total Points	X Min	X Max	Y Min	Y Max	Z Min	Z MAX	GPS Min	GPS Max	1st Returns	2nd Returns	3rd Returns	Other Returns	Min Int	Max Int	Mean Int	Flightlines
1110_964	0.13	2.79	760,216	1110000.00	1111999.99	964000.00	965999.99	549.81	705.74	-14210980.92	-14207158.55	514,457	160,406	70,588	14,765	01	740	23	2222,2232,2212
1110_966	0.13	2.82	740,943	1110000.00	1111999.99	966000.00	967999.99	550.85	700.47	-14212248.72	-14208085.97	501,830	149,338	70,989	18,786	01	176	30	2242,2232,2222
1110_968	0.27	1.94	1,568,743	1110000.00	1113999.99	968000.00	969999.99	558.20	704.16	-14370962.00	-14210971.52	1,066,285	312,027	149,737	40,694	01	1,780	32	2242,2232,2252
1110_970	0.12	2.86	642,785	1110000.00	1111999.99	970000.00	971999.99	558.65	696.74	-14371952.77	-14212238.87	488,703	101,497	42,316	10,269	01	5,100	29	2252,2242,2262
1110_972	0.12	2.87	711,512	1110000.00	1111999.99	972000.00	973999.99	575.74	706.14	-14374776.89	-14370947.52	485,318	151,767	61,683	12,744	01	5,100	31	2272,2262,2252
1110_974	0.12	2.89	664,702	1110000.00	1111999.99	974000.00	975999.99	565.45	738.65	-14375764.83	-14371944.80	477,810	117,748	54,425	14,719	01	660	38	2282,2272,2262
1110_976	0.12	2.90	709,525	1110000.00	1111999.99	976000.00	977999.99	590.25	734.56	-14378616.23	-14374769.30	476,142	143,115	71,181	19,087	01	1,620	35	2282,2292,2272
1110_978	0.13	2.79	517,481	1110000.00	1111999.99	978000.00	979999.99	602.49	708.44	-14527511.97	-14375756.21	512,537	3,653	1,090	201	01	2,520	45	2311,2302,2292,2282
1110_980	0.13	2.78	533,231	1110000.00	1111999.98	980000.00	981999.99	613.39	690.18	-14527511.94	-14379652.85	516,127	12,887	3,656	561	01	5,100	43	2321,2311,2302
1110_982	0.12	2.84	495,841	1110000.00	1111999.99	982000.00	983999.98	614.93	684.08	-14527511.59	-14523892.48	494,638	1,122	78	03	01	4,540	49	2321,2331,2311
1110_984	0.12	2.85	518,892	1110000.00	1111999.99	984000.00	985999.99	609.81	734.01	-14526507.56	-14522955.63	492,656	18,336	6,735	1,165	01	340	39	2341,2331,2321
1110_986	0.12	2.86	729,566	1110000.00	1111999.99	986000.00	987999.99	583.08	745.31	-14528298.17	-14522955.53	488,304	156,572	69,523	15,167	01	166	26	2341,2351,2331
1110_988	0.13	2.76	587,965	1110000.00	1111999.99	988000.00	989999.99	599.07	726.83	-14528297.99	-14522955.49	526,131	43,313	15,909	2,612	01	86	26	2361,2351,2341
1110_990	0.12	2.85	519,880	1110000.00	1111999.99	990000.00	991999.99	618.99	726.63	-14528297.56	-14524728.76	491,870	22,320	5,227	463	01	840	23	2371,2361,2351
1110_992	0.12	2.90	476,898	1110000.00	1111999.99	992000.00	993999.99	622.74	703.20	-14527325.44	-14523592.17	475,370	1,288	228	12	01	61	25	2381,2371,2361
1110_994	0.12	2.87	502,899	1110000.00	1111999.99	994000.01	995999.98	615.77	720.73	-14596028.39	-14521071.81	487,088	12,762	2,792	257	01	99	23	2401,2391,2381,2371
1110_996	0.11	2.97	600,296	1110000.00	1111999.99	996000.00	997999.99	591.45	737.76	-14597428.03	-14521071.73	452,467	117,255	28,451	2,123	01	1,020	17	2401,2391,2411

# 0.0 Report on LAS Statistics (By Tile) - continued

TNAME	Point Density	Average GSD	Total Points	X Min	X Max	Y Min	Y Max	Z Min	Z MAX	GPS Min	GPS Max	1st Returns	2nd Returns	3rd Returns	Other Returns	Min Int	Max Int	Mean Int	Flightlines
1110_998	0.13	2.79	708,006	1110000.00	1111999.99	998000.00	999999.99	597.43	746.65	-14599977.30	-14596021.14	514,697	154,261	36,454	2,594	01	780	18	2411,2401,2421
1112_1000	0.13	2.81	580,616	1112000.00	1113999.99	1000000.01	1001999.99	612.25	742.65	-14600920.57	-14597413.43	505,213	60,687	13,750	966	01	4,500	22	2411,2421,2431
1112_1002	0.12	2.84	660,288	1112000.00	1113999.99	1002000.00	1003999.99	613.88	746.30	-14603501.61	-14599977.58	494,896	135,714	27,826	1,852	01	320	19	2431,2441,2421
1112_1004	0.12	2.87	547,006	1112000.00	1113999.99	1004000.00	1005999.99	624.02	735.82	-14604467.09	-14600912.95	485,605	49,796	10,774	831	01	680	25	2431,2441,2451
1112_1006	0.12	2.86	572,519	1112000.00	1113999.99	1006000.01	1007999.99	630.93	745.24	-14617403.52	-14603494.13	489,257	61,692	19,558	2,012	01	87	22	2461,2451,2441
1112_1008	0.13	2.81	581,087	1112000.00	1113999.99	1008000.00	1009999.99	626.69	741.27	-14618349.31	-14604459.59	505,345	59,122	15,175	1,445	01	1,040	24	2461,2472,2451
1112_1010	0.12	2.95	552,008	1112000.00	1113999.99	1010000.00	1011999.99	637.48	757.19	-14622413.70	-14617396.49	459,253	70,354	20,551	1,850	01	1,220	22	2472,2481,2461
1112_1012	0.12	2.84	732,506	1112000.00	1113999.99	1012000.00	1013999.99	625.96	762.84	-14631312.29	-14618341.17	495,096	177,889	54,352	5,169	01	5,100	18	2481,2491,2501,2472
1112_1014	0.14	2.70	704,072	1112000.01	1113999.99	1014000.00	1015999.99	635.77	755.80	-14632330.37	-14623371.87	549,959	112,903	36,265	4,945	01	87	24	2491,2501,2511
1112_1016	0.12	2.85	647,935	1112000.00	1113999.99	1016000.00	1017999.99	647.48	782.85	-14634980.46	-14623371.93	492,946	106,040	41,441	7,508	01	480	27	2521,2511,2501,2491
1112_1018	0.13	2.83	512,601	1112000.00	1113999.99	1018000.00	1019999.99	668.82	750.20	-14636015.36	-14632322.83	498,814	9,471	3,720	596	01	81	40	2531,2521,2511
1112_1020	0.12	2.91	525,311	1112000.00	1113999.99	1020000.00	1021999.97	656.95	758.53	-14638677.32	-14634973.26	471,660	35,483	15,029	3,139	01	97	40	2541,2531,2521
1112_1022	0.12	2.87	536,868	1112000.00	1113999.99	1022000.00	1023999.99	651.73	759.18	-14639715.72	-14636008.14	484,830	31,951	15,838	4,249	01	115	47	2551,2541,2531
1112_1024	0.12	2.84	528,344	1112000.01	1113999.98	1024000.00	1025999.99	659.85	761.25	-14642393.66	-14638670.22	495,628	21,902	9,033	1,781	01	2,380	42	2551,2561,2541
1112_912	0.13	2.79	622,728	1112000.00	1113999.99	912000.00	913999.99	524.39	654.40	-14163849.68	-13567860.44	513,809	73,948	29,612	5,359	01	880	30	1941,1931,1921,1911
1112_914	0.13	2.79	669,535	1112000.00	1113999.99	914000.00	915999.99	518.78	648.98	-14163849.64	-13567860.29	515,156	106,474	40,818	7,087	01	160	27	1951,1941,1931
1112_916	0.13	2.78	796,231	1112000.01	1113999.99	916000.00	917999.99	515.38	652.93	-14177249.43	-13567860.18	518,406	197,178	69,682	10,965	01	700	21	1951,1961,1941

# 0.0 Report on LAS Statistics (By Tile) - continued

TNAME	Point Density	Average GSD	Total Points	X Min	X Max	Y Min	Y Max	Z Min	Z MAX	GPS Min	GPS Max	1st Returns	2nd Returns	3rd Returns	Other Returns	Min Int	Max Int	Mean Int	Flightlines
1112_918	0.13	2.78	874,911	1112000.00	1113999.99	918000.00	919999.99	515.73	660.66	-14178120.27	-13568684.39	516,862	250,862	92,446	14,741	01	1,140	18	1951,1961,1971
1112_920	0.14	2.71	760,433	1112000.00	1113999.99	920000.00	921999.99	517.83	648.08	-14181319.94	-14177241.08	546,364	145,800	57,825	10,444	01	640	24	1971,1981,1961
1112_922	0.13	2.79	614,133	1112000.00	1113999.99	922000.00	923999.99	529.85	656.41	-14182203.54	-14178111.90	515,121	67,906	26,219	4,887	01	1,040	33	1981,1991,1971
1112_924	0.13	2.79	574,354	1112000.00	1113999.99	924000.00	925999.99	536.65	643.83	-14191892.03	-14181311.06	514,298	42,921	14,876	2,259	01	5,100	35	1991,2001,1981
1112_926	0.13	2.75	766,249	1112000.00	1113999.99	926000.00	927999.99	537.76	664.09	-14192803.59	-14182195.37	527,763	161,536	64,818	12,132	01	107	28	2011,2001,1991
1112_928	0.14	2.71	666,844	1112000.00	1113999.99	928000.00	929999.99	545.10	665.90	-14192802.88	-13952180.09	542,915	77,779	37,337	8,813	01	93	35	2031,2021,2011,2001
1112_930	0.12	2.85	491,218	1112000.01	1113999.99	930000.00	931999.99	570.05	627.45	-14192801.96	-13952179.30	491,203	11	03	01	02	91	44	2031,2021,2011
1112_932	0.07	3.68	296,711	1112000.00	1113999.98	932000.00	933999.99	552.84	630.26	-13953104.01	-13569082.63	296,162	544	05	00	01	89	34	2031,2052,2041
1112_934	0.11	3.03	571,402	1112000.00	1113999.99	934000.00	935999.99	543.21	664.83	-14178345.41	-13569082.52	434,919	111,229	23,786	1,468	01	1,180	19	2052,2041,2061
1112_936	0.12	2.90	688,445	1112000.01	1113999.99	936000.00	937999.99	549.99	676.25	-14179229.42	-13570235.51	474,451	173,295	38,188	2,511	01	400	16	2071,2061,2052
1112_938	0.12	2.83	607,236	1112000.00	1113999.99	938000.00	939999.99	552.02	676.77	-14182006.11	-14178337.99	497,935	86,361	21,334	1,606	01	95	20	2071,2081,2061
1112_940	0.12	2.88	538,884	1112000.00	1113999.99	940000.00	941999.99	556.90	661.57	-14201448.23	-14179222.26	481,036	46,482	10,620	746	01	2,600	23	2081,2071,2091,2101
1112_942	0.12	2.84	591,241	1112000.00	1113999.99	942000.00	943999.99	564.56	680.29	-14201450.35	-14181998.46	495,231	75,464	18,993	1,553	01	5,100	23	2101,2091,2081
1112_944	0.11	2.98	520,078	1112000.00	1113999.99	944000.00	945999.99	571.02	674.85	-14205506.78	-14182898.85	450,490	50,230	17,341	2,017	01	3,140	25	2101,2111,2121,2091
1112_946	0.12	2.91	498,367	1112000.01	1113999.99	946000.02	947999.99	575.49	671.02	-14206349.34	-14202720.13	473,235	19,247	5,398	487	01	160	27	2131,2121,2111
1112_948	0.12	2.89	485,354	1112000.00	1113999.99	948000.00	949999.99	580.61	661.27	-14209181.39	-14205500.39	479,104	5,210	979	61	01	2,920	26	2131,2141,2121
1112_950	0.12	2.84	498,099	1112000.00	1113999.99	950000.00	951999.99	590.25	682.75	-14210065.09	-14206341.46	495,208	2,199	628	64	01	52	26	2131,2141,2151

# 0.0 Report on LAS Statistics (By Tile) - continued

TNAME	Point Density	Average GSD	Total Points	X Min	X Max	Y Min	Y Max	Z Min	Z MAX	GPS Min	GPS Max	1st Returns	2nd Returns	3rd Returns	Other Returns	Min Int	Max Int	Mean Int	Flightlines
1112_952	0.12	2.91	473,955	1112000.00	1113999.99	952000.00	953999.99	594.19	682.74	-14367443.62	-14209171.96	471,192	2,261	473	29	01	460	24	2161,2151,2141
1112_954	0.16	2.53	624,913	1112000.00	1113999.99	954000.00	955999.99	592.33	645.93	-14378824.42	-14210056.35	624,241	586	83	03	01	51	24	2172,2161,2173,2151
1112_956	0.43	1.52	1,907,709	1112000.00	1115999.99	956000.00	957999.99	567.89	683.55	-14379632.23	-14367429.31	1,727,591	142,100	35,188	2,830	01	96	24	2172,2161,2173,2183,2182
1112_958	0.20	2.24	1,081,466	1112000.00	1113999.99	958000.00	959999.99	555.90	700.55	-14379632.05	-14203325.51	800,085	219,978	56,441	4,962	01	116	19	2182,2172,2183,2173,2192
1112_960	0.15	2.59	740,186	1112000.00	1113999.99	960000.00	961999.99	569.63	693.87	-14379631.70	-14203324.53	596,569	107,716	32,096	3,805	01	127	19	2182,2183,2192,2202
1112_962	0.13	2.83	706,467	1112000.00	1113999.99	962000.00	963999.99	561.43	702.16	-14208087.87	-14203325.17	499,200	143,774	53,919	9,574	01	145	21	2222,2212,2202,2192
1112_964	0.26	1.98	1,261,711	1112000.00	1115999.99	964000.00	965999.99	569.36	711.50	-14210996.44	-14204202.24	1,022,101	159,093	67,090	13,427	01	3,000	28	2222,2232,2212,2202
1112_966	0.13	2.82	753,838	1112000.00	1113999.99	966000.00	967999.99	561.85	697.57	-14212241.31	-14208078.42	502,186	161,829	73,262	16,561	01	185	29	2222,2232,2242
1112_968	0.13	2.78	755,217	1112000.00	1113999.99	968000.00	969999.99	567.81	704.16	-14370962.00	-14210979.13	517,857	149,587	68,688	19,085	01	1,780	33	2242,2232,2252
1112_970	0.12	2.91	657,434	1112000.00	1113999.99	970000.00	971999.99	560.37	692.41	-14371944.91	-14212231.66	471,402	124,208	50,960	10,864	01	1,420	30	2252,2242,2262
1112_972	0.12	2.88	697,284	1112000.00	1113999.99	972000.00	973999.99	573.38	831.38	-14374784.15	-14370954.95	481,133	139,536	61,790	14,825	01	5,100	32	2272,2262,2252
1112_974	0.11	2.98	576,135	1112000.00	1113999.99	974000.00	975999.99	571.27	697.07	-14375757.43	-14371937.23	449,486	78,787	38,147	9,715	01	2,700	41	2272,2262,2282
1112_976	0.12	2.84	616,810	1112000.00	1113999.99	976000.00	977999.99	575.65	737.19	-14378623.47	-14374776.70	495,349	74,214	37,046	10,201	01	3,020	41	2282,2292,2272
1112_978	0.13	2.83	543,540	1112000.00	1113999.99	978000.00	979999.99	586.21	697.22	-14527504.28	-14375749.29	498,350	33,256	10,047	1,887	01	123	41	2311,2302,2292,2282
1112_980	0.12	2.87	552,831	1112000.00	1113999.99	980000.00	981999.98	602.34	709.91	-14527504.25	-14378618.31	487,078	41,449	19,037	5,267	01	5,100	42	2321,2311,2302,2292
1112_982	0.13	2.81	526,190	1112000.00	1113999.99	982000.00	983999.99	601.37	697.82	-14527503.84	-14523884.76	505,891	13,497	5,635	1,167	01	720	49	2321,2331,2311
1112_984	0.12	2.85	498,684	1112000.00	1113999.99	984000.00	985999.99	615.76	694.22	-14526515.13	-14522962.91	491,361	4,954	1,997	372	01	140	40	2341,2331,2321



# 0.0 Report on LAS Statistics (By Tile) - continued

TNAME	Point Density	Average GSD	Total Points	X Min	X Max	Y Min	Y Max	Z Min	Z MAX	GPS Min	GPS Max	1st Returns	2nd Returns	3rd Returns	Other Returns	Min Int	Max Int	Mean Int	Flightlines
1112_986	0.12	2.90	572,279	1112000.00	1113999.98	986000.00	987999.99	587.64	730.73	-14528290.68	-14522962.76	476,885	63,731	26,466	5,197	01	75	32	2341,2351,2331
1112_988	0.13	2.79	603,468	1112000.00	1113999.99	988000.00	989999.99	590.60	730.84	-14528290.57	-14522962.70	514,355	64,873	20,909	3,331	01	5,100	26	2341,2351,2361
1112_990	0.12	2.88	585,289	1112000.00	1113999.99	990000.00	991999.99	598.33	729.68	-14528290.21	-14524721.25	483,698	79,903	20,150	1,538	01	1,020	21	2371,2361,2351
1112_992	0.12	2.90	489,644	1112000.00	1113999.99	992000.00	993999.99	616.44	721.02	-14527332.67	-14523598.97	474,162	12,124	3,098	260	01	59	23	2381,2371,2361
1112_994	0.13	2.82	523,120	1112000.00	1113999.99	994000.00	995999.99	618.47	726.02	-14596035.22	-14521064.41	504,923	14,836	3,166	195	01	204	23	2401,2391,2381,2371
1112_996	0.12	2.94	685,225	1112000.00	1113999.99	996000.00	997999.99	598.19	750.23	-14597420.60	-14521064.27	462,818	177,485	42,066	2,856	01	620	16	2411,2401,2391
1112_998	0.12	2.92	561,383	1112000.01	1113999.99	998000.00	999999.99	611.45	745.04	-14599984.25	-14596028.43	470,477	73,209	16,550	1,147	01	53	21	2411,2421,2401
1114_1000	0.12	2.93	469,967	1114000.00	1115999.99	1000000.00	1001999.99	634.24	721.71	-14600913.32	-14597406.07	465,745	3,484	701	37	01	73	25	2421,2431,2411
1114_1002	0.13	2.82	503,933	1114000.00	1115999.99	1002000.01	1003999.99	650.88	682.43	-14603508.64	-14599984.54	503,759	171	03	00	01	70	25	2431,2441,2421
1114_1004	0.13	2.79	515,467	1114000.01	1115999.99	1004000.00	1005999.99	646.35	673.59	-14604459.43	-14600905.65	515,455	12	00	00	01	54	26	2451,2441,2431
1114_1006	0.12	2.88	551,215	1114000.00	1115999.99	1006000.00	1007999.99	640.99	749.12	-14617410.01	-14603501.59	481,824	51,058	16,572	1,761	01	58	21	2441,2451,2461
1114_1008	0.11	3.02	471,107	1114000.00	1115999.99	1008000.00	1009999.98	645.73	756.02	-14618342.22	-14604452.24	439,990	23,077	7,255	785	01	149	26	2461,2472,2451
1114_1010	0.12	2.95	459,425	1114000.00	1115999.98	1010000.00	1011999.99	654.27	730.54	-14622420.51	-14617405.70	459,069	287	65	04	01	65	26	2472,2481,2461
1114_1012	0.12	2.87	509,802	1114000.00	1115999.99	1012000.00	1013999.99	656.03	759.04	-14631319.55	-14618334.28	484,141	19,306	5,710	645	01	58	26	2501,2491,2481,2472
1114_1014	0.13	2.74	602,946	1114000.00	1115999.99	1014000.00	1015999.99	641.52	760.00	-14632322.93	-14623364.75	531,414	53,209	16,245	2,078	01	134	27	2501,2511,2491
1114_1016	0.12	2.85	612,351	1114000.00	1115999.99	1016000.00	1017999.99	654.18	774.88	-14634987.67	-14631312.45	491,436	82,687	32,291	5,937	01	101	30	2521,2511,2501
1114_1018	0.12	2.86	537,538	1114000.00	1115999.98	1018000.00	1019999.99	661.35	762.94	-14636008.27	-14632315.39	488,778	33,060	13,136	2,564	01	108	36	2531,2521,2511

# 0.0 Report on LAS Statistics (By Tile) - continued

TNAME	Point Density	Average GSD	Total Points	X Min	X Max	Y Min	Y Max	Z Min	Z MAX	GPS Min	GPS Max	1st Returns	2nd Returns	3rd Returns	Other Returns	Min Int	Max Int	Mean Int	Flightlines
1114_1020	0.12	2.89	502,664	1114000.00	1115999.99	1020000.00	1021999.99	675.62	766.19	-14638684.47	-14634980.50	477,597	15,157	7,757	2,153	01	95	43	2541,2531,2521
1114_1022	0.12	2.85	501,027	1114000.00	1115999.99	1022000.00	1023999.99	667.00	752.46	-14639708.46	-14636000.85	493,753	5,007	1,787	480	01	1,820	57	2551,2541,2531
1114_1024	0.12	2.91	484,593	1114000.01	1115999.98	1024000.00	1025999.99	677.91	755.15	-14642401.18	-14638677.22	472,830	9,297	2,099	367	01	800	43	2551,2561,2541
1114_1026	0.13	2.82	536,632	1114000.00	1115999.99	1026000.00	1027999.99	665.66	766.66	-14681335.42	-14639701.03	501,764	23,611	9,563	1,694	01	92	35	2561,2571,2551
1114_912	0.13	2.76	531,626	1114000.00	1115999.99	912000.01	913999.99	557.50	644.65	-14163842.29	-13567868.40	523,866	5,456	1,934	370	01	1,500	33	1941,1931,1921,1911
1114_914	0.13	2.76	526,982	1114000.00	1115999.99	914000.00	915999.99	551.36	644.27	-14163842.18	-13567868.21	523,659	2,405	790	128	01	5,100	34	1951,1941,1931,1921
1114_916	0.13	2.75	712,991	1114000.00	1115999.99	916000.00	917999.99	534.77	650.83	-14177257.17	-13567868.05	530,458	132,287	44,222	6,024	01	65	24	1951,1961,1941
1114_918	0.13	2.75	601,092	1114000.00	1115999.99	918000.00	919999.99	541.62	658.96	-14178112.44	-13568677.04	529,610	50,123	18,353	3,006	01	68	28	1971,1961,1951
1114_920	0.13	2.80	932,120	1114000.00	1115999.99	920000.00	921999.99	519.46	671.41	-14181327.29	-14177249.00	511,964	287,686	112,819	19,651	01	136	19	1961,1971,1981
1114_922	0.12	2.84	835,730	1114000.00	1115999.99	922000.00	923999.99	520.86	654.98	-14182196.51	-14178104.75	495,069	230,047	92,697	17,917	01	2,560	22	1981,1991,1971
1114_924	0.13	2.77	685,812	1114000.00	1115999.99	924000.00	925999.99	523.48	683.57	-14191900.82	-14181318.80	522,075	109,794	44,731	9,212	01	146	32	1991,2001,1981
1114_926	0.14	2.69	876,093	1114000.00	1115999.99	926000.01	927999.99	529.14	667.87	-14192795.38	-14182188.02	552,424	219,114	87,673	16,882	01	73	25	2011,2001,1991
1114_928	0.14	2.69	887,918	1114000.00	1115999.99	928000.00	929999.99	534.97	669.85	-14192794.62	-13952187.88	552,658	215,267	97,917	22,076	01	183	25	2021,2011,2031,2001
1114_930	0.13	2.82	717,397	1114000.00	1115999.99	930000.00	931999.99	545.44	708.01	-14192792.66	-13952187.02	503,349	131,121	66,057	16,870	01	157	30	2031,2021,2011
1114_932	0.08	3.59	484,959	1114000.01	1115999.99	932000.00	933999.99	538.45	680.75	-13953096.46	-13569089.76	310,864	118,040	46,037	10,018	01	165	21	2031,2052,2041
1114_934	0.12	2.93	632,678	1114000.00	1115999.99	934000.00	935999.99	539.84	659.59	-14178352.84	-13569089.78	467,158	134,136	29,551	1,833	01	900	18	2052,2061,2041
1114_936	0.12	2.92	550,102	1114000.00	1115999.99	936000.00	937999.99	557.27	676.77	-14179222.62	-13570228.70	470,617	62,240	15,982	1,263	01	99	21	2071,2061,2052

# 0.0 Report on LAS Statistics (By Tile) - continued

TNAME	Point Density	Average GSD	Total Points	X Min	X Max	Y Min	Y Max	Z Min	Z MAX	GPS Min	GPS Max	1st Returns	2nd Returns	3rd Returns	Other Returns	Min Int	Max Int	Mean Int	Flightlines
1114_938	0.13	2.78	531,835	1114000.00	1115999.99	938000.00	939999.99	570.35	675.59	-14182013.11	-14178345.19	518,013	10,826	2,760	236	01	240	25	2071,2081,2061
1114_940	0.12	2.92	506,799	1114000.00	1115999.99	940000.00	941999.99	567.30	670.28	-14182899.87	-14179215.60	468,318	31,615	6,425	441	01	53	24	2091,2081,2071
1114_942	0.12	2.92	547,690	1114000.00	1115999.99	942000.00	943999.99	571.75	685.46	-14201457.77	-14182008.66	470,199	59,570	16,301	1,620	01	58	23	2091,2101,2081
1114_944	0.12	2.88	553,676	1114000.00	1115999.99	944000.00	945999.98	579.77	691.22	-14205517.67	-14182891.25	483,264	48,907	18,817	2,688	01	91	22	2091,2101,2111,2121
1114_946	0.13	2.75	529,466	1114000.00	1115999.99	946000.01	947999.99	586.77	602.68	-14206342.85	-14201456.51	529,466	00	00	00	09	52	25	2131,2121,2111,2101
1114_948	0.13	2.80	511,962	1114000.00	1115999.99	948000.00	949999.99	590.55	669.93	-14209189.13	-14202715.59	509,982	1,511	429	40	01	1,000	26	2131,2141,2121,2111
1114_950	0.12	2.87	494,649	1114000.00	1115999.99	950000.00	951999.99	591.68	728.57	-14210058.20	-14206334.92	487,177	5,259	1,968	245	01	360	26	2151,2141,2131
1114_952	0.11	2.99	446,532	1114000.00	1115999.99	952000.00	953999.99	595.80	633.00	-14367436.28	-14209179.75	446,493	39	00	00	01	5,100	24	2161,2151,2141
1114_954	0.16	2.52	629,769	1114000.00	1115999.99	954000.00	955999.99	604.68	613.24	-14378831.28	-14210049.52	629,768	01	00	00	01	53	25	2172,2161,2173,2151
1114_956	0.22	2.15	906,977	1114000.00	1115999.99	956000.00	957999.99	577.31	683.55	-14379625.20	-14367429.31	866,724	32,096	7,611	546	01	69	27	2182,2172,2183,2173,2161
1114_958	0.19	2.31	934,246	1114000.00	1115999.99	958000.00	959999.99	573.60	711.04	-14379625.05	-14203333.94	748,286	143,289	38,888	3,783	01	1,300	20	2182,2192,2183,2172,2173
1114_960	0.13	2.76	596,285	1114000.00	1115999.99	960000.00	961999.98	573.77	692.68	-14379624.79	-14203333.35	526,675	52,634	15,308	1,668	01	600	25	2202,2192,2183,2182
1114_962	0.13	2.80	664,469	1114000.00	1115999.99	962000.00	963999.99	574.86	698.99	-14208080.47	-14203333.35	509,348	108,752	39,868	6,501	01	99	24	2222,2202,2212,2192
1114_964	0.13	2.78	627,096	1114000.00	1115999.99	964000.00	965999.99	586.96	711.50	-14210996.44	-14204202.24	516,043	74,363	30,703	5,987	01	280	28	2222,2232,2212,2202
1114_966	0.13	2.81	579,265	1114000.00	1115999.99	966000.00	967999.99	583.51	709.17	-14212234.02	-14208071.13	507,875	46,852	19,894	4,644	01	1,040	43	2242,2232,2222
1114_968	0.13	2.78	589,928	1114000.00	1115999.99	968000.00	969999.99	595.15	701.11	-14370968.78	-14210986.96	516,170	47,928	20,752	5,078	01	4,880	43	2242,2232,2252
1114_970	0.11	3.05	653,753	1114000.00	1115999.99	970000.00	971999.99	566.19	713.22	-14371937.36	-14212224.40	430,570	147,688	62,234	13,261	01	1,280	28	2252,2242,2262

# 0.0 Report on LAS Statistics (By Tile) - continued

TNAME	Point Density	Average GSD	Total Points	X Min	X Max	Y Min	Y Max	Z Min	Z MAX	GPS Min	GPS Max	1st Returns	2nd Returns	3rd Returns	Other Returns	Min Int	Max Int	Mean Int	Flightlines
1114_972	0.12	2.88	817,964	1114000.00	1115999.99	972000.00	973999.99	567.98	714.30	-14374791.13	-14370961.95	480,832	210,259	101,699	25,174	01	192	27	2272,2262,2252
1114_974	0.11	2.99	598,137	1114000.00	1115999.99	974000.00	975999.99	580.30	710.54	-14375750.08	-14371930.08	446,600	95,130	45,611	10,796	01	180	39	2272,2262,2282
1114_976	0.11	2.97	527,907	1114000.00	1115999.99	976000.00	977999.99	577.24	704.30	-14379640.20	-14374783.56	453,100	45,422	22,797	6,588	01	134	48	2282,2292,2302,2272
1114_978	0.13	2.79	665,735	1114000.00	1115999.99	978000.00	979999.99	580.33	715.34	-14527496.51	-14375742.55	513,623	102,037	40,777	9,298	01	540	38	2311,2302,2292,2282
1114_980	0.13	2.82	744,252	1114000.00	1115999.99	980000.00	981999.99	585.38	715.13	-14527496.51	-14378627.37	503,159	153,809	69,381	17,903	01	3,840	33	2321,2311,2302,2292
1114_982	0.13	2.79	581,602	1114000.00	1115999.99	982000.00	983999.99	592.57	847.02	-14527496.04	-14523877.45	512,755	45,455	19,029	4,363	01	1,440	51	2321,2331,2311
1114_984	0.13	2.83	535,553	1114000.00	1115999.99	984000.00	985999.99	597.95	700.22	-14526522.45	-14522970.17	500,797	23,958	9,067	1,731	01	110	42	2341,2331,2321
1114_986	0.12	2.89	535,832	1114000.00	1115999.99	986000.00	987999.99	606.32	739.28	-14528283.68	-14522969.93	477,922	41,738	14,184	1,988	01	380	32	2341,2351,2331
1114_988	0.13	2.79	668,779	1114000.00	1115999.99	988000.00	989999.99	591.43	735.71	-14528283.56	-14522969.82	515,228	113,598	34,895	5,058	01	5,100	24	2341,2351,2361
1114_990	0.13	2.81	672,288	1114000.00	1115999.99	990000.00	991999.99	596.65	744.11	-14528283.21	-14524714.15	507,783	129,143	32,718	2,644	01	5,100	20	2371,2361,2351
1114_992	0.12	2.92	491,910	1114000.00	1115999.98	992000.00	993999.99	607.40	715.08	-14527339.85	-14523605.90	468,616	17,930	4,921	443	01	116	25	2371,2361,2381
1114_994	0.12	2.89	493,821	1114000.00	1115999.99	994000.00	995999.99	623.22	720.71	-14596042.65	-14521056.83	479,591	11,411	2,686	133	01	118	22	2401,2391,2381,2371
1114_996	0.12	2.84	519,252	1114000.00	1115999.98	996000.00	997999.99	610.65	713.14	-14597413.31	-14521056.67	496,299	19,795	2,965	193	01	57	24	2411,2401,2391
1114_998	0.12	2.93	532,057	1114000.01	1115999.99	998000.00	999999.99	618.90	731.18	-14599990.91	-14596035.30	466,695	52,989	11,580	793	01	85	22	2411,2401,2421
1116_1000	0.12	2.93	466,295	1116000.00	1117999.99	1000000.00	1001999.99	648.94	685.28	-14600905.81	-14597398.81	466,255	40	00	00	01	51	26	2421,2431,2411
1116_1002	0.12	2.89	479,530	1116000.00	1117999.99	1002000.00	1003999.99	654.50	695.50	-14603515.58	-14599991.16	479,362	160	08	00	01	55	24	2431,2441,2421
1116_1004	0.13	2.79	514,720	1116000.00	1117999.99	1004000.00	1005999.99	661.26	699.19	-14604452.09	-14600898.22	513,904	749	66	01	01	55	28	2441,2451,2431

# 0.0 Report on LAS Statistics (By Tile) - continued

TNAME	Point Density	Average GSD	Total Points	X Min	X Max	Y Min	Y Max	Z Min	Z MAX	GPS Min	GPS Max	1st Returns	2nd Returns	3rd Returns	Other Returns	Min Int	Max Int	Mean Int	Flightlines
1116_1006	0.13	2.83	511,455	1116000.00	1117999.98	1006000.00	1007999.99	662.51	745.62	-14617416.40	-14603508.79	499,271	9,937	2,093	154	01	280	26	2461,2451,2441
1116_1008	0.11	2.97	524,066	1116000.00	1117999.99	1008000.00	1009999.99	651.23	753.53	-14618334.76	-14604444.89	452,527	51,551	17,933	2,055	01	2,080	21	2461,2472,2451
1116_1010	0.12	2.88	504,517	1116000.01	1117999.98	1010000.00	1011999.99	660.43	757.53	-14622427.83	-14617411.28	482,157	15,941	5,653	766	01	81	25	2472,2481,2461
1116_1012	0.12	2.84	494,562	1116000.01	1117999.99	1012000.00	1013999.99	669.50	677.78	-14631325.01	-14618326.94	494,561	01	00	00	09	340	25	2501,2491,2481,2472
1116_1014	0.13	2.78	517,457	1116000.00	1117999.99	1014000.00	1015999.99	672.33	711.48	-14632315.50	-14623357.41	517,409	48	00	00	01	73	28	2501,2511,2491
1116_1016	0.12	2.89	479,505	1116000.00	1117999.98	1016000.01	1017999.99	675.49	712.46	-14634995.10	-14631319.61	479,420	84	01	00	01	73	37	2521,2511,2501
1116_1018	0.12	2.88	483,498	1116000.00	1117999.98	1018000.00	1019999.99	674.07	689.30	-14636001.12	-14632308.19	483,497	01	00	00	05	80	42	2531,2521,2511
1116_1020	0.13	2.81	507,992	1116000.00	1117999.99	1020000.01	1021999.98	674.57	694.37	-14638691.61	-14634987.70	507,992	00	00	00	01	92	49	2541,2531,2521
1116_1022	0.13	2.81	507,897	1116000.00	1117999.99	1022000.00	1023999.99	681.14	700.43	-14639700.96	-14635993.62	507,897	00	00	00	12	101	47	2551,2541,2531
1116_1024	0.12	2.85	491,498	1116000.00	1117999.99	1024000.00	1025999.99	682.80	708.95	-14642408.44	-14638684.30	491,497	01	00	00	04	108	44	2551,2561,2541
1116_1026	0.12	2.85	491,555	1116000.00	1117999.99	1026000.00	1027999.99	685.11	711.95	-14681342.87	-14639693.69	491,555	00	00	00	04	73	30	2561,2571,2551
1116_912	0.13	2.78	520,031	1116000.01	1117999.99	912000.00	913999.99	558.52	624.40	-14163834.91	-13567876.56	517,694	1,755	521	61	01	67	38	1941,1931,1921,1911
1116_914	0.14	2.72	542,293	1116000.01	1117999.99	914000.00	915999.99	563.52	629.63	-14163834.78	-13567876.34	540,726	1,109	389	69	01	800	35	1951,1941,1931,1921
1116_916	0.13	2.82	554,139	1116000.00	1117999.99	916000.00	917999.99	553.83	656.71	-14177264.90	-13567876.21	502,243	37,768	12,529	1,599	01	66	30	1951,1961,1941
1116_918	0.13	2.80	521,055	1116000.00	1117999.99	918000.00	919999.99	560.32	646.89	-14178105.29	-13568670.00	510,722	6,933	2,815	585	01	68	35	1951,1961,1971
1116_920	0.12	2.84	569,046	1116000.00	1117999.99	920000.00	921999.99	541.13	661.28	-14181335.04	-14177256.91	497,271	52,031	16,981	2,763	01	74	33	1981,1971,1961
1116_922	0.13	2.78	801,162	1116000.00	1117999.99	922000.00	923999.99	526.64	670.74	-14182189.24	-14178098.04	518,807	191,979	77,183	13,193	01	1,440	25	1971,1981,1991

# 0.0 Report on LAS Statistics (By Tile) - continued

TNAME	Point Density	Average GSD	Total Points	X Min	X Max	Y Min	Y Max	Z Min	Z MAX	GPS Min	GPS Max	1st Returns	2nd Returns	3rd Returns	Other Returns	Min Int	Max Int	Mean Int	Flightlines
1116_924	0.15	2.61	929,059	1116000.00	1117999.99	924000.00	925999.99	523.82	669.10	-14191908.76	-14181327.13	587,351	220,598	99,230	21,880	01	960	25	1991,2001,1981
1116_926	0.13	2.74	758,852	1116000.00	1117999.99	926000.00	927999.99	525.33	669.88	-14192786.23	-14182179.34	533,256	144,469	65,866	15,261	01	156	28	2011,2001,1991
1116_928	0.12	2.84	1,004,467	1116000.00	1117999.99	928000.00	929999.99	528.58	667.67	-14192785.62	-13952195.63	496,828	323,731	148,229	35,679	01	720	20	2011,2031,2021,2001
1116_930	0.12	2.84	818,721	1116000.00	1117999.99	930000.00	931999.99	534.52	668.19	-14192784.77	-13952194.69	496,253	197,385	98,375	26,708	01	1,460	27	2031,2021,2011
1116_932	0.08	3.63	432,605	1116000.00	1117999.99	932000.00	933999.99	537.95	663.85	-13953088.95	-13569097.26	303,472	77,593	39,942	11,598	01	87	24	2031,2052,2041
1116_934	0.12	2.93	473,505	1116000.00	1117999.99	934000.00	935999.97	562.27	641.27	-14178360.62	-13569097.30	467,635	4,829	981	60	01	53	26	2052,2061,2041
1116_936	0.13	2.83	513,784	1116000.00	1117999.99	936000.00	937999.99	573.77	669.93	-14179216.05	-13570221.61	500,185	11,009	2,429	161	01	50	24	2071,2061,2052
1116_938	0.13	2.82	505,118	1116000.02	1117999.99	938000.00	939999.99	582.21	654.37	-14182020.23	-14178352.65	503,737	1,156	208	17	01	50	24	2071,2081,2061
1116_940	0.11	3.01	442,799	1116000.00	1117999.99	940000.00	941999.99	586.71	662.81	-14182892.75	-14179208.91	441,556	1,165	74	04	01	60	26	2091,2081,2071
1116_942	0.13	2.83	507,113	1116000.00	1117999.99	942000.00	943999.99	585.52	671.80	-14201464.93	-14182012.95	500,277	4,951	1,720	165	01	56	22	2101,2091,2081
1116_944	0.14	2.71	548,384	1116000.00	1117999.99	944000.00	945999.99	590.32	683.49	-14205525.58	-14182883.90	545,207	2,284	787	106	01	1,400	27	2121,2111,2101,2091
1116_946	0.13	2.79	512,520	1116000.00	1117999.98	946000.00	947999.99	595.14	607.95	-14206336.33	-14201460.07	512,520	00	00	00	01	58	23	2131,2121,2111,2101
1116_948	0.12	2.92	469,612	1116000.00	1117999.99	948000.00	949999.99	597.85	665.98	-14209196.87	-14202707.90	469,121	400	87	04	01	1,140	26	2131,2141,2121,2111
1116_950	0.12	2.87	487,231	1116000.00	1117999.99	950000.00	951999.99	599.80	628.84	-14210051.37	-14206328.45	487,213	18	00	00	01	87	29	2151,2141,2131
1116_952	0.11	2.98	464,077	1116000.00	1117999.99	952000.00	953999.99	603.15	694.96	-14367429.62	-14209187.61	450,914	9,779	3,059	325	01	3,340	24	2161,2151,2141
1116_954	0.15	2.57	610,225	1116000.00	1117999.99	954000.00	955999.99	605.32	682.02	-14378838.17	-14210042.72	603,854	4,890	1,372	109	01	56	25	2172,2161,2173,2151
1116_956	0.22	2.12	896,434	1116000.00	1117999.99	956000.01	957999.99	601.82	655.52	-14379618.14	-14367422.77	894,246	2,054	133	01	01	360	25	2182,2172,2183,2173,2161

# 0.0 Report on LAS Statistics (By Tile) - continued

TNAME	Point Density	Average GSD	Total Points	X Min	X Max	Y Min	Y Max	Z Min	Z MAX	GPS Min	GPS Max	1st Returns	2nd Returns	3rd Returns	Other Returns	Min Int	Max Int	Mean Int	Flightlines
1116_958	0.20	2.27	821,698	1116000.00	1117999.99	958000.00	959999.99	588.88	698.23	-14379618.00	-14203341.85	779,577	32,618	8,635	868	01	105	25	2182,2183,2192,2173,2172
1116_960	0.14	2.73	793,483	1116000.00	1117999.99	960000.00	961999.99	578.20	712.39	-14379617.78	-14203341.17	538,867	189,147	58,250	7,219	01	220	18	2202,2192,2182,2183
1116_962	0.13	2.82	598,934	1116000.00	1117999.99	962000.00	963999.99	595.97	720.32	-14208073.12	-14203341.11	504,009	68,873	22,779	3,273	01	115	26	2222,2202,2212,2192
1116_964	0.14	2.71	580,741	1116000.00	1117999.99	964000.00	965999.99	609.25	720.27	-14211004.07	-14204199.57	546,848	23,075	9,156	1,662	01	165	35	2222,2232,2212,2202
1116_966	0.13	2.79	516,940	1116000.00	1117999.99	966000.01	967999.99	614.40	683.74	-14212226.79	-14208063.70	513,976	2,258	624	82	01	104	49	2242,2232,2222
1116_968	0.12	2.84	670,248	1116000.00	1117999.99	968000.00	969999.99	589.05	710.85	-14370975.72	-14210994.65	496,118	118,132	46,237	9,761	01	1,240	35	2242,2232,2252
1116_970	0.12	2.90	716,626	1116000.00	1117999.99	970000.00	971999.99	576.80	712.56	-14371930.04	-14212216.97	476,463	157,410	66,472	16,281	01	82	27	2242,2252,2262
1116_972	0.13	2.82	756,615	1116000.00	1117999.99	972000.00	973999.99	571.56	701.59	-14374798.56	-14370968.87	504,805	160,943	73,088	17,779	01	108	31	2272,2262,2252
1116_974	0.12	2.87	591,696	1116000.00	1117999.99	974000.00	975999.99	589.23	715.08	-14375742.94	-14371922.67	484,340	69,193	30,871	7,292	01	420	44	2272,2262,2282
1116_976	0.10	3.10	475,855	1116000.00	1117999.99	976000.00	977999.99	608.64	712.99	-14379639.06	-14374790.68	415,089	36,270	19,050	5,446	01	960	43	2302,2282,2292,2272
1116_978	0.12	2.92	615,226	1116000.00	1117999.99	978000.00	979999.99	598.99	727.33	-14527488.90	-14375735.31	470,294	96,381	39,821	8,730	01	2,460	36	2311,2302,2292,2282
1116_980	0.13	2.82	589,640	1116000.00	1117999.99	980000.01	981999.99	613.51	720.59	-14527488.87	-14378630.54	503,937	56,576	23,803	5,324	01	102	39	2321,2311,2302,2292
1116_982	0.13	2.73	627,797	1116000.00	1117999.99	982000.00	983999.99	600.40	708.94	-14527488.29	-14523869.47	535,816	64,370	23,257	4,354	01	1,940	44	2321,2331,2311
1116_984	0.13	2.77	520,070	1116000.00	1117999.99	984000.00	985999.99	612.37	691.92	-14526530.03	-14522977.52	519,667	276	113	14	01	260	44	2341,2331,2321
1116_986	0.13	2.83	549,776	1116000.00	1117999.99	986000.00	987999.99	612.02	719.93	-14528275.90	-14522977.47	498,013	36,765	13,148	1,850	01	83	31	2351,2341,2331
1116_988	0.13	2.81	523,406	1116000.00	1117999.99	988000.00	989999.99	621.65	709.47	-14528275.76	-14522977.45	508,233	10,835	3,729	609	01	600	29	2361,2351,2341
1116_990	0.12	2.85	530,514	1116000.01	1117999.99	990000.00	991999.98	602.98	737.99	-14528275.43	-14524706.92	494,061	28,765	7,096	592	01	144	25	2371,2361,2351

# 0.0 Report on LAS Statistics (By Tile) - continued

TNAME	Point Density	Average GSD	Total Points	X Min	X Max	Y Min	Y Max	Z Min	Z MAX	GPS Min	GPS Max	1st Returns	2nd Returns	3rd Returns	Other Returns	Min Int	Max Int	Mean Int	Flightlines
1116_992	0.12	2.88	605,038	1116000.00	1117999.99	992000.00	993999.98	603.11	731.13	-14527346.65	-14523612.55	481,867	97,338	23,924	1,909	01	2,740	21	2371,2361,2381
1116_994	0.12	2.91	666,304	1116000.00	1117999.98	994000.00	995999.99	610.57	745.82	-14596049.72	-14521049.26	472,207	154,130	37,286	2,681	01	86	16	2401,2391,2381,2371
1116_996	0.12	2.84	600,079	1116000.00	1117999.99	996000.00	997999.99	616.44	745.47	-14597405.94	-14521049.09	497,515	79,211	21,544	1,809	01	157	18	2411,2401,2391
1116_998	0.11	2.99	465,770	1116000.00	1117999.99	998000.00	999999.99	629.52	722.60	-14599998.14	-14596042.70	446,522	14,080	4,642	526	01	58	22	2411,2421,2401
1118_1000	0.12	2.92	490,108	1118000.00	1119999.99	1000000.00	1001999.99	638.57	735.10	-14600898.16	-14597391.68	467,913	16,657	5,020	518	01	95	22	2421,2431,2411
1118_1002	0.13	2.82	506,515	1118000.00	1119999.99	1002000.00	1003999.99	648.02	733.76	-14603522.85	-14599998.33	504,025	1,934	507	49	01	57	22	2431,2441,2421
1118_1004	0.13	2.77	520,346	1118000.00	1119999.99	1004000.00	1005999.99	658.15	668.80	-14604444.76	-14600890.75	520,346	00	00	00	01	98	22	2441,2451,2431
1118_1006	0.13	2.82	504,104	1118000.00	1119999.99	1006000.00	1007999.99	657.76	725.49	-14617423.42	-14603515.40	501,750	1,974	361	19	01	220	22	2461,2451,2441
1118_1008	0.12	2.95	461,982	1118000.00	1119999.99	1008000.00	1009999.99	658.56	749.99	-14618327.38	-14604437.20	459,650	1,662	613	57	01	55	26	2461,2472,2451
1118_1010	0.12	2.86	489,374	1118000.00	1119999.99	1010000.00	1011999.99	666.08	677.49	-14622435.14	-14617416.62	489,374	00	00	00	04	56	26	2472,2481,2461
1118_1012	0.13	2.78	519,367	1118000.00	1119999.99	1012000.00	1013999.99	666.84	674.74	-14631333.87	-14618319.28	519,367	00	00	00	01	57	24	2491,2481,2501,2472
1118_1014	0.13	2.80	510,944	1118000.01	1119999.99	1014000.01	1015999.99	671.57	743.88	-14632308.21	-14622429.70	509,923	743	232	46	01	81	27	2501,2511,2491,2481
1118_1016	0.12	2.90	476,819	1118000.00	1119999.99	1016000.00	1017999.99	677.54	686.48	-14635002.33	-14631326.87	476,812	07	00	00	03	69	32	2521,2511,2501
1118_1018	0.12	2.94	463,617	1118000.00	1119999.99	1018000.00	1019999.99	679.78	691.05	-14635993.84	-14632300.99	463,616	01	00	00	18	76	42	2531,2521,2511
1118_1020	0.13	2.82	502,098	1118000.00	1119999.99	1020000.00	1021999.99	685.78	697.49	-14638698.93	-14634994.82	502,097	01	00	00	23	91	51	2541,2531,2521
1118_1022	0.14	2.71	552,178	1118000.00	1119999.99	1022000.00	1023999.99	690.66	773.47	-14639693.59	-14635986.44	543,986	5,465	2,171	556	01	110	51	2551,2541,2531
1118_1024	0.13	2.81	533,138	1118000.00	1119999.99	1024000.00	1025999.99	685.13	784.58	-14642415.59	-14638691.57	506,494	17,195	7,750	1,699	01	340	41	2551,2541,2561



# 0.0 Report on LAS Statistics (By Tile) - continued

TNAME	Point Density	Average GSD	Total Points	X Min	X Max	Y Min	Y Max	Z Min	Z MAX	GPS Min	GPS Max	1st Returns	2nd Returns	3rd Returns	Other Returns	Min Int	Max Int	Mean Int	Flightlines
1118_1026	0.12	2.85	493,937	1118000.00	1119999.99	1026000.00	1027999.99	695.82	781.28	-14681350.41	-14639686.14	491,706	1,524	603	104	01	84	36	2571,2561,2551
1118_912	0.13	2.79	667,190	1118000.00	1119999.99	912000.01	913999.99	536.64	660.52	-14163827.38	-13567884.35	514,095	104,970	41,239	6,886	01	188	28	1931,1921,1941,1911
1118_914	0.13	2.74	717,520	1118000.00	1119999.99	914000.00	915999.99	529.44	676.40	-14163827.28	-13567884.31	533,281	128,802	47,530	7,907	01	175	27	1951,1941,1931
1118_916	0.13	2.78	543,000	1118000.00	1119999.99	916000.00	917999.99	541.48	627.83	-14177272.75	-13567884.27	517,886	20,280	4,496	338	01	880	33	1951,1961,1941
1118_918	0.13	2.79	523,368	1118000.00	1119999.99	918000.00	919999.99	557.75	641.15	-14178098.67	-13568662.50	512,304	8,383	2,456	225	01	65	34	1961,1971,1951
1118_920	0.12	2.85	491,386	1118000.00	1119999.99	920000.00	921999.99	569.70	606.50	-14181342.95	-14177264.51	491,327	54	04	01	02	66	35	1981,1971,1961
1118_922	0.13	2.81	563,358	1118000.00	1119999.99	922000.00	923999.99	550.96	656.99	-14182180.00	-14178090.50	506,866	40,907	14,040	1,545	01	79	35	1981,1991,1971
1118_924	0.13	2.77	704,410	1118000.00	1119999.99	924000.00	925999.99	539.71	670.01	-14191917.07	-14181335.10	522,868	120,022	51,568	9,952	01	178	31	1991,2001,1981
1118_926	0.13	2.83	523,234	1118000.00	1119999.99	926000.00	927999.99	554.65	665.89	-14192778.37	-14182171.65	498,166	15,549	7,658	1,861	01	89	37	2011,2001,1991
1118_928	0.13	2.77	758,210	1118000.00	1119999.99	928000.00	929999.99	531.85	670.57	-14192778.11	-13952203.40	521,843	150,710	69,183	16,474	01	720	31	2011,2021,2001
1118_930	0.12	2.89	723,552	1118000.00	1119999.99	930000.00	931999.99	532.44	669.97	-14192777.53	-13952202.45	478,517	151,125	73,648	20,262	01	540	34	2031,2021,2011
1118_932	0.07	3.70	340,520	1118000.01	1119999.99	932000.00	933999.99	541.69	666.03	-13953081.39	-13569104.48	292,019	36,197	10,393	1,911	01	100	31	2031,2052,2041
1118_934	0.13	2.80	571,636	1118000.00	1119999.99	934000.00	935999.97	552.49	667.10	-14178367.80	-13569104.53	510,162	49,014	11,571	889	01	71	23	2052,2061,2041
1118_936	0.12	2.88	535,518	1118000.01	1119999.99	936000.00	937999.99	556.14	673.56	-14179209.73	-13570214.95	482,282	41,366	10,912	958	01	60	23	2071,2061,2052
1118_938	0.10	3.10	456,681	1118000.00	1119999.99	938000.00	939999.99	561.05	678.47	-14182027.41	-14178360.12	415,129	33,795	7,214	543	01	200	23	2071,2061,2081
1118_940	0.11	3.01	448,134	1118000.00	1119999.99	940000.00	941999.99	566.06	671.61	-14182885.06	-14179202.73	441,069	5,804	1,181	80	01	131	24	2091,2081,2071
1118_942	0.13	2.79	512,544	1118000.01	1119999.99	942000.00	943999.99	584.65	624.64	-14202705.51	-14182020.10	512,540	04	00	00	01	85	25	2101,2091,2111,2081

# 0.0 Report on LAS Statistics (By Tile) - continued

TNAME	Point Density	Average GSD	Total Points	X Min	X Max	Y Min	Y Max	Z Min	Z MAX	GPS Min	GPS Max	1st Returns	2nd Returns	3rd Returns	Other Returns	Min Int	Max Int	Mean Int	Flightlines
1118_944	0.13	2.78	519,776	1118000.00	1119999.99	944000.00	945999.99	595.88	668.29	-14205532.78	-14182876.73	517,127	2,130	496	23	01	93	28	2121,2111,2101,2091
1118_946	0.11	2.97	472,464	1118000.01	1119999.99	946000.00	947999.99	599.52	688.18	-14206329.81	-14202699.32	453,047	14,021	4,849	547	01	280	26	2131,2121,2111
1118_948	0.11	2.98	456,138	1118000.00	1119999.99	948000.00	949999.99	603.31	684.41	-14209204.56	-14205524.24	452,096	3,138	807	97	01	1,960	25	2131,2141,2121
1118_950	0.12	2.88	484,934	1118000.00	1119999.99	950000.00	951999.99	605.40	658.51	-14210044.62	-14206321.94	484,031	758	136	09	01	160	25	2151,2141,2131
1118_952	0.12	2.94	464,404	1118000.00	1119999.99	952000.00	953999.99	609.72	670.13	-14367423.24	-14209195.32	463,893	448	60	03	01	55	23	2161,2151,2141
1118_954	0.15	2.56	619,337	1118000.00	1119999.99	954000.00	955999.99	610.77	668.67	-14378845.15	-14210035.86	609,764	7,423	2,031	119	01	55	26	2172,2161,2173,2151
1118_956	0.22	2.13	880,282	1118000.00	1119999.99	956000.00	957999.99	612.73	652.15	-14379610.85	-14367416.05	880,122	160	00	00	01	58	26	2182,2172,2183,2173,2161
1118_958	0.20	2.22	853,000	1118000.00	1119999.99	958000.00	959999.99	611.02	716.28	-14379610.70	-14203350.15	811,550	31,533	9,100	817	01	59	25	2182,2183,2172,2173,2192
1118_960	0.14	2.70	638,822	1118000.00	1119999.98	960000.00	961999.99	601.51	735.73	-14379610.43	-14203349.54	548,931	65,161	21,598	3,132	01	56	23	2202,2192,2182,2183
1118_962	0.13	2.79	693,570	1118000.00	1119999.99	962000.00	963999.99	602.57	739.16	-14208065.77	-14203349.48	515,036	128,386	43,602	6,546	01	960	24	2222,2202,2212,2192
1118_964	0.13	2.78	561,376	1118000.00	1119999.98	964000.00	965999.99	633.50	768.77	-14211011.79	-14204186.64	517,547	30,529	11,375	1,925	01	144	33	2222,2232,2212,2202
1118_966	0.13	2.81	509,580	1118000.00	1119999.99	966000.00	967999.99	632.34	707.27	-14212219.59	-14208056.84	506,570	2,407	572	31	01	89	47	2242,2232,2222
1118_968	0.13	2.78	748,844	1118000.01	1119999.99	968000.00	969999.99	595.36	715.52	-14370982.64	-14211002.40	517,549	147,831	67,684	15,780	01	164	31	2252,2242,2232
1118_970	0.13	2.83	565,427	1118000.00	1119999.99	970000.00	971999.99	590.76	712.05	-14371923.01	-14212209.62	498,239	45,762	17,866	3,560	01	80	36	2262,2252,2242
1118_972	0.12	2.85	622,573	1118000.00	1119999.99	972000.00	973999.98	576.46	716.27	-14374805.97	-14370975.73	493,135	81,436	38,371	9,631	01	103	42	2272,2262,2252
1118_974	0.12	2.85	776,045	1118000.00	1119999.99	974000.00	975999.99	577.59	725.16	-14375736.01	-14371915.50	493,374	179,083	82,540	21,048	01	640	33	2272,2262,2282
1118_976	0.10	3.19	519,302	1118000.00	1119999.99	976000.00	977999.99	589.08	734.47	-14378645.39	-14374798.09	392,295	77,569	38,483	10,955	01	1,400	42	2282,2292,2272

# 0.0 Report on LAS Statistics (By Tile) - continued

TNAME	Point Density	Average GSD	Total Points	X Min	X Max	Y Min	Y Max	Z Min	Z MAX	GPS Min	GPS Max	1st Returns	2nd Returns	3rd Returns	Other Returns	Min Int	Max Int	Mean Int	Flightlines
1118_978	0.12	2.95	529,947	1118000.01	1119999.99	978000.00	979999.98	625.45	732.41	-14379631.85	-14375727.91	458,247	49,200	18,586	3,914	01	760	40	2302,2292,2282
1118_980	0.14	2.68	571,506	1118000.00	1119999.99	980000.00	981999.99	628.74	715.43	-14527481.01	-14378637.54	555,658	11,003	4,057	788	01	100	41	2321,2311,2302,2292
1118_982	0.14	2.72	550,892	1118000.00	1119999.99	982000.00	983999.99	622.40	705.12	-14527480.53	-14523862.24	542,627	5,864	1,972	429	01	540	50	2321,2331,2311
1118_984	0.13	2.83	500,026	1118000.00	1119999.99	984000.00	985999.99	635.87	668.99	-14526537.80	-14522985.10	499,896	130	00	00	01	4,740	43	2341,2331,2321
1118_986	0.12	2.86	487,531	1118000.01	1119999.99	986000.00	987999.99	639.31	654.97	-14528268.50	-14522984.97	487,531	00	00	00	12	720	34	2351,2341,2331
1118_988	0.13	2.83	501,988	1118000.00	1119999.99	988000.00	989999.99	634.55	702.96	-14528268.40	-14522984.91	501,172	718	92	06	01	480	28	2361,2351,2341
1118_990	0.12	2.86	490,799	1118000.00	1119999.99	990000.01	991999.99	637.93	697.14	-14528268.14	-14524699.61	490,759	40	00	00	01	59	26	2371,2361,2351
1118_992	0.12	2.87	526,697	1118000.00	1119999.98	992000.00	993999.99	616.94	732.42	-14527353.29	-14523619.14	484,913	32,399	8,654	731	01	51	23	2381,2371,2361
1118_994	0.12	2.85	528,558	1118000.00	1119999.99	994000.01	995999.99	616.73	738.29	-14596056.81	-14521042.01	490,942	29,694	7,357	565	01	65	20	2401,2391,2381,2371
1118_996	0.12	2.89	589,871	1118000.00	1119999.99	996000.00	997999.99	620.48	736.98	-14597398.73	-14521041.80	479,670	87,992	20,759	1,450	01	720	18	2411,2401,2391
1118_998	0.11	3.00	495,590	1118000.00	1119999.99	998000.00	999999.99	627.12	727.56	-14600005.12	-14596049.96	444,535	40,343	9,936	776	01	192	21	2411,2421,2401
1120_1000	0.12	2.89	484,855	1120000.00	1121999.99	1000000.00	1001999.99	641.15	731.49	-14600890.54	-14597384.36	478,318	5,185	1,258	94	01	140	21	2421,2431,2411
1120_1002	0.13	2.83	504,941	1120000.00	1121999.99	1002000.00	1003999.99	646.00	731.88	-14603530.00	-14600005.25	498,348	5,378	1,133	82	01	360	21	2431,2441,2421
1120_1004	0.12	2.84	496,622	1120000.00	1121999.99	1004000.00	1005999.98	653.40	697.27	-14604437.31	-14600883.59	496,319	272	30	01	01	179	22	2441,2451,2431
1120_1006	0.11	2.97	514,481	1120000.00	1121999.99	1006000.00	1007999.99	631.99	748.05	-14617430.53	-14603522.69	453,418	47,030	12,785	1,248	01	133	23	2461,2451,2441
1120_1008	0.12	2.92	494,210	1120000.00	1121999.99	1008000.00	1009999.99	652.30	758.34	-14618319.89	-14604429.83	470,671	18,577	4,612	350	01	67	25	2461,2472,2451
1120_1010	0.13	2.77	521,438	1120000.00	1121999.99	1010000.00	1011999.99	666.57	699.39	-14622442.26	-14617423.42	521,413	24	01	00	01	173	25	2472,2481,2461

# 0.0 Report on LAS Statistics (By Tile) - continued

TNAME	Point Density	Average GSD	Total Points	X Min	X Max	Y Min	Y Max	Z Min	Z MAX	GPS Min	GPS Max	1st Returns	2nd Returns	3rd Returns	Other Returns	Min Int	Max Int	Mean Int	Flightlines
1120_1012	0.13	2.80	512,592	1120000.00	1121999.99	1012000.00	1013999.99	665.88	763.73	-14631341.13	-14618311.65	510,747	1,324	444	77	01	204	24	2501,2491,2481,2472
1120_1014	0.13	2.82	503,517	1120000.01	1121999.99	1014000.00	1015999.99	670.65	714.93	-14632300.95	-14623342.40	503,353	164	00	00	01	220	29	2501,2511,2491
1120_1016	0.12	2.84	502,277	1120000.00	1121999.98	1016000.00	1017999.99	660.55	757.47	-14635009.59	-14623342.40	496,260	4,262	1,531	224	01	195	33	2521,2511,2501,2491
1120_1018	0.12	2.86	510,804	1120000.00	1121999.99	1018000.01	1019999.99	660.09	794.55	-14635986.46	-14632293.72	488,612	14,950	6,065	1,177	01	240	43	2531,2521,2511
1120_1020	0.12	2.88	512,702	1120000.00	1121999.99	1020000.01	1021999.99	662.19	767.06	-14638706.25	-14635002.14	483,200	18,572	8,785	2,145	01	117	50	2541,2531,2521
1120_1022	0.13	2.75	632,834	1120000.01	1121999.99	1022000.00	1023999.99	633.48	773.11	-14639686.13	-14635979.21	530,606	63,672	30,502	8,054	01	111	50	2551,2541,2531
1120_1024	0.12	2.84	608,495	1120000.00	1121999.99	1024000.00	1025999.99	668.48	782.96	-14642422.77	-14638698.86	494,656	72,371	32,715	8,753	01	123	43	2551,2561,2541
1120_1026	0.12	2.89	481,432	1120000.00	1121999.99	1026000.00	1027999.99	681.46	771.18	-14681357.95	-14639678.57	479,607	1,244	480	101	01	142	39	2561,2571,2551
1120_912	0.13	2.78	1,066,363	1120000.00	1121999.99	912000.00	913999.99	524.37	672.40	-14163819.87	-13567891.98	518,701	365,442	152,911	29,309	01	1,440	17	1931,1921,1941,1911
1120_914	0.13	2.74	915,035	1120000.00	1121999.99	914000.00	915999.99	527.76	670.85	-14163819.83	-13567891.96	533,964	265,325	99,015	16,731	01	82	20	1951,1941,1931,1921
1120_916	0.13	2.82	828,088	1120000.00	1121999.99	916000.00	917999.99	531.36	667.09	-14177280.60	-13567891.96	502,163	226,097	85,671	14,157	01	63	21	1951,1961,1941
1120_918	0.13	2.80	598,058	1120000.00	1121999.99	918000.00	919999.99	550.51	660.94	-14178091.20	-13568655.38	510,897	61,170	22,586	3,405	01	64	31	1961,1971,1951
1120_920	0.12	2.85	492,500	1120000.00	1121999.99	920000.00	921999.99	573.05	583.64	-14181351.16	-14177272.15	492,497	03	00	00	08	65	32	1981,1971,1961
1120_922	0.13	2.76	536,801	1120000.00	1121999.99	922000.01	923999.99	560.47	652.90	-14182173.05	-14178083.59	525,936	7,088	3,121	656	01	154	38	1981,1991,1971
1120_924	0.14	2.68	559,834	1120000.00	1121999.99	924000.00	925999.99	554.90	638.15	-14191925.92	-14181342.40	556,752	2,070	853	159	01	86	38	2001,1991,1981
1120_926	0.14	2.70	550,433	1120000.00	1121999.99	926000.00	927999.99	572.18	626.27	-14192771.93	-14182164.18	548,919	1,384	130	00	01	90	38	2011,2001,1991
1120_928	0.13	2.82	503,080	1120000.00	1121999.99	928000.00	929999.99	574.71	585.20	-14192771.23	-13952211.45	503,078	02	00	00	01	72	40	2021,2011,2001

# 0.0 Report on LAS Statistics (By Tile) - continued

TNAME	Point Density	Average GSD	Total Points	X Min	X Max	Y Min	Y Max	Z Min	Z MAX	GPS Min	GPS Max	1st Returns	2nd Returns	3rd Returns	Other Returns	Min Int	Max Int	Mean Int	Flightlines
1120_930	0.12	2.85	822,905	1120000.00	1121999.99	930000.01	931999.99	535.50	671.85	-14192766.73	-13952210.54	492,399	186,636	109,295	34,575	01	141	26	2031,2021,2011
1120_932	0.08	3.61	511,970	1120000.00	1121999.99	932000.00	933999.99	536.10	672.91	-13953074.05	-13569111.70	307,472	138,166	54,057	12,275	01	122	20	2031,2052,2041
1120_934	0.13	2.79	674,920	1120000.00	1121999.99	934000.00	935999.99	538.40	663.30	-14178375.43	-13569111.71	512,866	127,167	32,381	2,506	01	3,660	20	2052,2041,2061
1120_936	0.12	2.93	592,713	1120000.00	1121999.99	936000.00	937999.98	540.86	667.89	-14179203.47	-13570208.49	464,860	99,770	25,979	2,104	01	560	21	2052,2061,2071
1120_938	0.11	2.96	558,573	1120000.00	1121999.99	938000.00	939999.99	548.58	675.64	-14182035.24	-14178367.29	456,254	81,310	19,481	1,528	01	2,580	20	2071,2081,2061
1120_940	0.12	2.93	522,555	1120000.00	1121999.98	940000.00	941999.99	557.32	669.52	-14182877.77	-14179195.90	466,331	45,776	9,871	577	01	300	22	2091,2081,2071
1120_942	0.12	2.89	501,819	1120000.00	1121999.99	942000.00	943999.99	570.20	679.17	-14202700.42	-14182027.19	479,874	17,547	4,119	279	01	240	27	2111,2101,2091,2081
1120_944	0.12	2.85	491,170	1120000.00	1121999.99	944000.00	945999.99	588.13	606.52	-14205540.45	-14182870.21	491,169	01	00	00	01	59	30	2121,2111,2101,2091
1120_946	0.13	2.82	514,897	1120000.00	1121999.99	946000.00	947999.99	598.59	700.95	-14206323.33	-14201473.35	504,027	8,502	2,167	201	01	60	27	2131,2121,2111,2101
1120_948	0.24	2.06	985,261	1120000.00	1123999.99	948000.00	949999.99	586.21	690.39	-14209220.35	-14202689.72	944,107	30,010	10,045	1,099	01	1,980	25	2131,2141,2121,2111
1120_950	0.12	2.87	486,626	1120000.00	1121999.99	950000.00	951999.99	604.72	666.48	-14210037.82	-14206315.50	484,723	1,478	403	22	01	51	25	2151,2141,2131
1120_952	0.11	2.97	456,382	1120000.00	1121999.99	952000.00	953999.99	611.89	681.51	-14367416.44	-14209203.03	454,004	1,766	558	54	01	49	23	2161,2151,2141
1120_954	0.15	2.62	590,055	1120000.00	1121999.99	954000.00	955999.99	615.12	697.80	-14378852.01	-14210028.82	580,778	6,685	2,301	291	01	71	22	2172,2161,2173,2151
1120_956	0.22	2.16	861,538	1120000.00	1121999.99	956000.00	957999.99	618.50	686.32	-14379603.53	-14367409.44	860,300	1,053	167	18	01	65	24	2182,2172,2183,2173,2161
1120_958	0.20	2.23	802,205	1120000.00	1121999.99	958000.00	959999.99	624.73	645.13	-14379603.36	-14203358.77	802,203	02	00	00	05	60	28	2182,2192,2183,2173,2172
1120_960	0.14	2.69	554,229	1120000.00	1121999.99	960000.01	961999.99	634.36	650.33	-14379603.12	-14203358.05	554,228	01	00	00	01	54	29	2202,2192,2183,2182
1120_962	0.13	2.81	523,000	1120000.00	1121999.99	962000.00	963999.99	618.74	711.20	-14208058.60	-14203358.12	507,402	12,614	2,763	221	01	114	32	2222,2202,2212,2192

# 0.0 Report on LAS Statistics (By Tile) - continued

TNAME	Point Density	Average GSD	Total Points	X Min	X Max	Y Min	Y Max	Z Min	Z MAX	GPS Min	GPS Max	1st Returns	2nd Returns	3rd Returns	Other Returns	Min Int	Max Int	Mean Int	Flightlines
1120_964	0.13	2.76	533,054	1120000.00	1121999.98	964000.00	965999.99	637.34	745.48	-14211019.48	-14204185.97	524,708	5,604	2,303	439	01	75	33	2222,2232,2212,2202
1120_966	0.13	2.75	600,585	1120000.00	1121999.99	966000.00	967999.99	637.00	736.42	-14212212.10	-14208049.43	527,243	45,082	22,780	5,480	01	97	38	2242,2232,2222
1120_968	0.13	2.76	742,335	1120000.00	1121999.99	968000.00	969999.99	608.02	730.35	-14370989.85	-14211010.09	523,394	133,489	67,512	17,940	01	320	33	2242,2232,2252
1120_970	0.12	2.86	530,402	1120000.00	1121999.99	970000.00	971999.99	600.22	720.56	-14371915.66	-14212202.13	489,988	26,564	11,587	2,263	01	200	40	2262,2252,2242
1120_972	0.12	2.90	653,647	1120000.00	1121999.99	972000.00	973999.99	592.15	856.05	-14374813.25	-14370982.69	476,721	121,039	46,626	9,261	01	110	34	2272,2262,2252
1120_974	0.12	2.89	573,900	1120000.00	1121999.99	974000.00	975999.99	596.26	842.80	-14375728.87	-14371908.18	478,436	60,707	27,557	7,200	01	5,100	42	2272,2262,2282
1120_976	0.12	2.91	747,448	1120000.00	1121999.99	976000.00	977999.99	590.74	733.12	-14378652.63	-14374805.80	471,981	170,384	82,578	22,505	01	198	35	2282,2292,2272
1120_978	0.12	2.91	615,068	1120000.00	1121999.99	978000.00	979999.99	604.65	742.76	-14379624.51	-14375720.62	474,070	91,503	40,090	9,405	01	170	35	2302,2292,2282
1120_980	0.13	2.75	528,469	1120000.00	1121999.99	980000.00	981999.99	639.94	648.37	-14527473.32	-14378644.58	528,469	00	00	00	09	92	40	2321,2311,2302,2292
1120_982	0.13	2.73	538,743	1120000.00	1121999.99	982000.02	983999.99	638.36	705.12	-14527472.91	-14523854.75	536,889	1,303	461	90	01	164	48	2321,2311,2331
1120_984	0.12	2.87	486,400	1120000.00	1121999.99	984000.00	985999.99	641.55	706.57	-14526545.24	-14522992.78	485,947	348	94	11	01	1,260	38	2341,2331,2321
1120_986	0.12	2.86	488,226	1120000.00	1121999.99	986000.00	987999.99	647.81	704.94	-14528261.18	-14522992.68	488,120	105	01	00	01	1,940	32	2351,2341,2331
1120_988	0.13	2.79	513,021	1120000.00	1121999.99	988000.00	989999.99	649.69	655.34	-14528261.04	-14522992.63	513,021	00	00	00	10	58	26	2361,2351,2341
1120_990	0.12	2.86	489,978	1120000.00	1121999.99	990000.01	991999.99	648.87	654.12	-14528260.68	-14524692.23	489,978	00	00	00	03	53	26	2371,2361,2351
1120_992	0.12	2.86	499,486	1120000.00	1121999.99	992000.00	993999.99	632.52	727.20	-14527360.29	-14523626.04	488,300	8,471	2,482	233	01	77	24	2381,2371,2361
1120_994	0.12	2.86	500,748	1120000.00	1121999.99	994000.00	995999.99	641.69	729.02	-14596063.90	-14521034.82	489,285	8,468	2,752	243	01	49	20	2401,2391,2381,2371
1120_996	0.12	2.88	517,087	1120000.00	1121999.98	996000.00	997999.99	628.76	718.92	-14597391.70	-14521034.54	482,311	27,624	6,675	477	01	640	23	2411,2401,2391,2381

## 0.0 Report on LAS Statistics (By Tile) - continued

TNAME	Point Density	Average GSD	Total Points	X Min	X Max	Y Min	Y Max	Z Min	Z MAX	GPS Min	GPS Max	1st Returns	2nd Returns	3rd Returns	Other Returns	Min Int	Max Int	Mean Int	Flightlines
1120_998	0.12	2.92	523,693	1120000.00	1121999.99	998000.00	999999.99	628.49	743.21	-14600012.21	-14596057.28	470,287	40,808	11,531	1,067	01	95	22	2411,2401,2421
1122_1000	0.13	2.83	500,226	1122000.00	1123999.99	1000000.00	1001999.99	649.08	722.90	-14600883.43	-14597376.99	499,708	411	97	10	01	56	22	2421,2431,2411
1122_1002	0.13	2.81	516,088	1122000.00	1123999.99	1002000.00	1003999.99	636.10	741.75	-14603537.29	-14600012.33	507,530	6,701	1,721	136	01	61	21	2431,2441,2421
1122_1004	0.12	2.89	608,407	1122000.00	1123999.99	1004000.00	1005999.99	612.90	748.10	-14604429.88	-14600876.11	478,327	100,011	27,631	2,438	01	300	19	2431,2441,2451
1122_1006	0.12	2.93	522,232	1122000.00	1123999.99	1006000.00	1007999.99	623.95	739.47	-14617436.65	-14603529.95	466,811	42,172	12,139	1,110	01	5,100	25	2461,2451,2441
1122_1008	0.12	2.94	463,089	1122000.00	1123999.98	1008000.00	1009999.99	655.57	670.80	-14622447.06	-14604422.97	463,089	00	00	00	09	57	29	2461,2472,2481,2451
1122_1010	0.12	2.92	470,755	1122000.00	1123999.99	1010000.01	1011999.99	658.20	714.27	-14623338.01	-14617429.89	470,745	08	01	01	01	54	25	2472,2481,2461,2491
1122_1012	0.11	3.01	442,854	1122000.00	1123999.98	1012000.00	1013999.99	659.25	672.10	-14631346.45	-14618304.30	442,849	05	00	00	02	56	23	2491,2481,2501,2472
1122_1014	0.13	2.75	529,778	1122000.00	1123999.98	1014000.01	1015999.99	664.49	715.18	-14632293.77	-14623334.88	529,461	267	47	03	01	82	29	2491,2501,2511
1122_1016	0.13	2.78	523,810	1122000.00	1123999.99	1016000.00	1017999.99	657.68	749.76	-14635016.62	-14623342.11	519,465	3,049	1,093	203	01	181	32	2521,2511,2501,2491
1122_1018	0.12	2.88	618,195	1122000.01	1123999.99	1018000.00	1019999.99	635.90	769.56	-14635979.43	-14632286.29	484,100	91,871	35,326	6,898	01	181	34	2531,2521,2511
1122_1020	0.12	2.90	848,002	1122000.00	1123999.99	1020000.00	1021999.99	629.56	774.81	-14638713.50	-14635009.46	475,466	225,387	115,218	31,931	01	1,480	29	2541,2531,2521
1122_1022	0.13	2.79	732,668	1122000.00	1123999.99	1022000.00	1023999.99	638.87	778.53	-14639678.73	-14635972.06	515,067	130,832	67,319	19,450	01	520	40	2551,2541,2531
1122_1024	0.12	2.93	466,497	1122000.00	1123999.99	1024000.00	1025999.99	676.44	700.29	-14642429.96	-14638706.20	466,444	53	00	00	04	198	42	2551,2561,2541
1122_1026	0.12	2.92	469,580	1122000.00	1123999.99	1026000.00	1027999.99	687.05	707.86	-14681365.47	-14639671.16	469,580	00	00	00	16	73	39	2571,2561,2551
1122_912	0.13	2.79	592,216	1122000.00	1123999.99	912000.00	913999.99	546.52	668.49	-14163812.40	-13567899.56	515,391	52,492	20,605	3,728	01	69	31	1931,1941,1921,1911
1122_914	0.13	2.83	546,562	1122000.00	1123999.99	914000.00	915999.99	545.99	662.90	-14163812.50	-13567899.52	500,138	32,479	11,860	2,085	01	89	33	1951,1941,1931,1921

# 0.0 Report on LAS Statistics (By Tile) - continued

TNAME	Point Density	Average GSD	Total Points	X Min	X Max	Y Min	Y Max	Z Min	Z MAX	GPS Min	GPS Max	1st Returns	2nd Returns	3rd Returns	Other Returns	Min Int	Max Int	Mean Int	Flightlines
1122_916	0.12	2.91	826,426	1122000.00	1123999.99	916000.00	917999.99	534.90	673.52	-14177288.60	-13567899.51	472,223	238,824	97,946	17,433	01	70	20	1951,1961,1941
1122_918	0.13	2.79	652,528	1122000.01	1123999.99	918000.00	919999.99	537.90	663.41	-14178084.43	-13568648.46	512,368	99,343	35,507	5,310	01	980	27	1961,1971,1951
1122_920	0.13	2.74	532,323	1122000.00	1123999.99	920000.00	921999.99	572.98	581.36	-14181358.72	-14177280.27	532,323	00	00	00	06	69	36	1981,1971,1961
1122_922	0.13	2.79	512,352	1122000.00	1123999.99	922000.00	923999.99	572.19	581.97	-14182165.17	-14178076.23	512,352	00	00	00	05	73	40	1981,1991,1971
1122_924	0.12	2.86	491,478	1122000.00	1123999.99	924000.00	925999.97	565.64	644.02	-14191933.74	-14181350.70	490,574	661	200	43	01	118	40	2001,1991,1981
1122_926	0.13	2.75	528,450	1122000.00	1123999.99	926000.00	927999.99	571.51	593.60	-14192765.25	-14182157.65	528,443	07	00	00	01	81	40	2011,2001,1991
1122_928	0.13	2.75	527,609	1122000.00	1123999.99	928000.00	929999.99	574.55	587.21	-14192763.96	-13952219.45	527,608	01	00	00	02	95	40	2021,2011,2031,2001
1122_930	0.12	2.84	626,873	1122000.00	1123999.99	930000.00	931999.99	553.32	662.55	-14192762.94	-13952218.42	494,770	80,783	40,320	11,000	01	3,880	35	2021,2011,2031
1122_932	0.07	3.78	447,056	1122000.00	1123999.99	932000.00	933999.98	539.90	668.61	-13953066.78	-13569118.79	280,271	113,310	44,215	9,260	01	128	23	2031,2041,2052
1122_934	0.12	2.84	548,505	1122000.00	1123999.99	934000.00	935999.99	550.94	658.62	-14178382.49	-13569118.74	494,447	43,668	9,823	567	01	5,100	24	2052,2061,2041
1122_936	0.12	2.92	542,873	1122000.00	1123999.99	936000.00	937999.99	542.89	672.10	-14179196.86	-13570201.74	468,575	58,812	14,513	973	01	92	22	2071,2061,2052
1122_938	0.11	2.99	572,524	1122000.00	1123999.99	938000.00	939999.99	543.69	688.06	-14182042.79	-14178374.98	446,428	100,105	24,188	1,803	01	5,100	19	2071,2081,2061
1122_940	0.12	2.88	490,386	1122000.00	1123999.99	940000.00	941999.99	558.15	672.58	-14182870.83	-14179189.30	480,802	7,810	1,649	125	01	840	24	2091,2081,2071
1122_942	0.11	2.96	458,260	1122000.00	1123999.99	942000.00	943999.99	579.11	654.02	-14201486.38	-14182034.76	456,161	1,600	465	34	01	54	25	2101,2091,2081
1122_944	0.12	2.86	498,077	1122000.00	1123999.99	944000.00	945999.99	578.65	694.67	-14205544.23	-14182863.49	488,724	6,708	2,355	290	01	74	27	2121,2111,2101,2091
1122_946	0.13	2.74	661,994	1122000.00	1123999.99	946000.00	947999.99	575.22	687.45	-14206316.95	-14201478.91	533,683	96,240	29,373	2,698	01	154	21	2131,2121,2111,2101
1122_948	0.12	2.89	510,783	1122000.00	1123999.99	948000.00	949999.99	586.21	689.96	-14209220.35	-14202689.72	479,029	23,103	7,797	854	01	1,980	24	2131,2141,2121,2111



# 0.0 Report on LAS Statistics (By Tile) - continued

TNAME	Point Density	Average GSD	Total Points	X Min	X Max	Y Min	Y Max	Z Min	Z MAX	GPS Min	GPS Max	1st Returns	2nd Returns	3rd Returns	Other Returns	Min Int	Max Int	Mean Int	Flightlines
1122_950	0.13	2.83	498,212	1122000.00	1123999.99	950000.00	951999.99	596.57	613.18	-14210030.93	-14206308.93	498,212	00	00	00	01	210	25	2151,2141,2131
1122_952	0.12	2.90	475,252	1122000.00	1123999.99	952000.00	953999.99	605.20	648.69	-14367409.63	-14209210.74	475,224	28	00	00	01	55	25	2161,2151,2141
1122_954	0.15	2.62	585,021	1122000.00	1123999.99	954000.00	955999.99	608.90	642.71	-14378858.79	-14210021.82	584,962	58	01	00	01	1,080	24	2172,2161,2173,2151
1122_956	0.21	2.19	845,960	1122000.00	1123999.99	956000.00	957999.99	615.22	696.74	-14379596.53	-14367402.30	837,117	6,764	1,888	191	01	3,400	26	2172,2161,2173,2182,2183
1122_958	0.21	2.17	846,167	1122000.00	1123999.99	958000.00	959999.99	617.13	656.27	-14379596.33	-14203366.98	846,143	21	03	00	01	82	27	2182,2183,2192,2173,2172
1122_960	0.15	2.58	613,227	1122000.00	1123999.99	960000.00	961999.99	616.56	713.89	-14379596.00	-14203366.18	603,127	7,217	2,422	461	01	74	26	2202,2192,2183,2182
1122_962	0.13	2.82	531,870	1122000.00	1123999.99	962000.00	963999.99	617.45	713.20	-14208051.25	-14203366.12	501,651	20,750	8,112	1,357	01	71	28	2222,2202,2212,2192
1122_964	0.13	2.77	521,527	1122000.00	1123999.98	964000.00	965999.99	635.50	690.02	-14211027.20	-14204172.11	521,011	391	114	11	01	82	34	2222,2232,2212,2202
1122_966	0.13	2.76	533,493	1122000.01	1123999.99	966000.00	967999.99	645.90	728.27	-14212204.46	-14208042.00	527,084	4,058	1,939	412	01	173	43	2242,2232,2222
1122_968	0.13	2.78	521,240	1122000.00	1123999.99	968000.01	969999.99	638.18	717.28	-14370996.94	-14211017.81	519,088	1,404	569	179	01	119	49	2232,2242,2252
1122_970	0.13	2.80	512,106	1122000.00	1123999.99	970000.00	971999.99	637.62	654.24	-14371908.40	-14212194.78	512,104	02	00	00	22	77	42	2262,2252,2242
1122_972	0.12	2.89	480,072	1122000.00	1123999.99	972000.01	973999.99	629.02	692.71	-14374820.14	-14370989.63	477,736	1,782	504	50	01	420	42	2272,2262,2252
1122_974	0.11	3.04	438,763	1122000.00	1123999.99	974000.00	975999.99	623.36	824.29	-14375721.58	-14371900.72	434,374	3,276	960	153	01	147	49	2272,2262,2282
1122_976	0.12	2.87	619,954	1122000.00	1123999.99	976000.00	977999.99	601.48	726.08	-14378659.83	-14374813.07	487,066	82,382	40,469	10,037	01	2,080	40	2282,2292,2272
1122_978	0.12	2.87	736,958	1122000.00	1123999.99	978000.00	979999.99	602.90	742.16	-14527463.34	-14375713.44	485,114	163,413	72,710	15,721	01	2,020	30	2302,2292,2311,2282
1122_980	0.13	2.79	758,374	1122000.00	1123999.99	980000.00	981999.99	612.12	735.80	-14527465.80	-14378651.81	513,782	150,336	74,618	19,638	01	109	33	2321,2311,2302,2292
1122_982	0.13	2.83	638,241	1122000.00	1123999.99	982000.00	983999.99	619.09	738.69	-14527465.48	-14523847.46	500,646	83,561	42,339	11,695	01	115	42	2311,2321,2331

# 0.0 Report on LAS Statistics (By Tile) - continued

TNAME	Point Density	Average GSD	Total Points	X Min	X Max	Y Min	Y Max	Z Min	Z MAX	GPS Min	GPS Max	1st Returns	2nd Returns	3rd Returns	Other Returns	Min Int	Max Int	Mean Int	Flightlines
1122_984	0.12	2.89	534,853	1122000.00	1123999.99	984000.00	985999.99	631.31	728.41	-14526552.53	-14523000.50	479,266	36,465	15,888	3,234	01	102	40	2341,2331,2321
1122_986	0.12	2.87	505,129	1122000.00	1123999.99	986000.00	987999.99	637.93	724.69	-14528253.72	-14523000.40	487,134	12,008	4,904	1,083	01	520	32	2351,2341,2331
1122_988	0.13	2.80	512,599	1122000.00	1123999.99	988000.00	989999.99	645.70	690.45	-14528253.58	-14523000.38	511,737	755	102	05	01	216	26	2361,2351,2341
1122_990	0.13	2.82	504,526	1122000.00	1123999.99	990000.00	991999.99	649.77	734.28	-14528253.22	-14524684.52	503,092	1,120	299	15	01	61	23	2371,2361,2351
1122_992	0.13	2.83	501,689	1122000.00	1123999.99	992000.00	993999.98	647.74	753.95	-14527367.35	-14523632.99	498,696	2,496	476	21	01	280	23	2381,2371,2361
1122_994	0.11	2.98	454,852	1122000.00	1123999.99	994000.00	995999.99	649.14	722.72	-14596063.98	-14521027.58	452,032	2,334	458	28	01	102	21	2401,2391,2381,2371
1122_996	0.12	2.84	509,500	1122000.00	1123999.99	996000.00	997999.99	638.34	721.99	-14597384.52	-14521027.51	495,231	11,360	2,740	169	01	300	21	2411,2401,2391,2381
1122_998	0.12	2.84	497,106	1122000.00	1123999.99	998000.00	999999.99	647.14	719.92	-14600019.36	-14521027.51	495,275	1,570	240	21	01	90	21	2411,2421,2401,2391
1124_1000	0.13	2.77	532,172	1124000.00	1125999.99	1000000.00	1001999.99	636.51	735.53	-14600876.13	-14597369.93	520,160	9,262	2,545	205	01	56	22	2421,2431,2411
1124_1002	0.12	2.91	712,202	1124000.00	1125999.99	1002000.00	1003999.99	605.65	746.71	-14603544.55	-14600019.28	473,477	187,345	47,831	3,549	01	1,320	16	2421,2431,2441
1124_1004	0.12	2.88	729,325	1124000.00	1125999.99	1004000.00	1005999.99	607.25	752.04	-14604422.93	-14600868.34	482,050	196,549	47,116	3,610	01	5,100	17	2441,2451,2431
1124_1006	0.13	2.82	740,654	1124000.00	1125999.99	1006000.00	1007999.99	614.88	765.20	-14617443.34	-14603537.41	502,338	186,534	48,022	3,760	01	5,100	18	2461,2451,2441
1124_1008	0.12	2.84	568,584	1124000.00	1125999.99	1008000.00	1009999.98	628.52	748.58	-14622450.18	-14604415.19	497,706	56,545	13,379	954	01	57	22	2461,2472,2481,2451
1124_1010	0.12	2.84	617,063	1124000.00	1125999.99	1010000.00	1011999.99	643.50	765.74	-14622455.59	-14617436.60	496,383	92,939	25,685	2,056	01	780	20	2472,2481,2461
1124_1012	0.12	2.95	469,189	1124000.00	1125999.99	1012000.00	1013999.99	655.60	738.07	-14631356.00	-14618296.86	458,930	6,944	2,926	389	01	94	25	2472,2481,2491,2501
1124_1014	0.14	2.69	553,695	1124000.00	1125999.99	1014000.00	1015999.99	659.95	706.07	-14632286.28	-14623326.45	553,497	190	08	00	01	144	28	2501,2511,2491
1124_1016	0.12	2.87	491,027	1124000.00	1125999.99	1016000.01	1017999.99	650.99	737.31	-14635023.86	-14623326.42	486,117	3,478	1,195	237	01	99	34	2521,2511,2501,2491

# 0.0 Report on LAS Statistics (By Tile) - continued

TNAME	Point Density	Average GSD	Total Points	X Min	X Max	Y Min	Y Max	Z Min	Z MAX	GPS Min	GPS Max	1st Returns	2nd Returns	3rd Returns	Other Returns	Min Int	Max Int	Mean Int	Flightlines
1124_1018	0.12	2.92	637,935	1124000.00	1125999.99	1018000.00	1019999.99	618.90	753.20	-14635972.31	-14632278.97	470,433	114,715	43,034	9,753	01	101	33	2531,2521,2511
1124_1020	0.13	2.82	911,869	1124000.00	1125999.99	1020000.00	1021999.99	623.98	763.78	-14638720.63	-14635016.81	503,316	264,580	115,765	28,208	01	380	27	2541,2531,2521
1124_1022	0.13	2.76	604,962	1124000.00	1125999.99	1022000.00	1023999.99	645.19	756.31	-14639671.58	-14635965.06	523,580	51,071	24,445	5,866	01	185	44	2551,2541,2531
1124_1024	0.11	2.96	479,953	1124000.00	1125999.98	1024000.00	1025999.99	666.74	782.32	-14642437.15	-14638713.53	455,201	15,836	7,216	1,700	01	96	42	2551,2561,2541
1124_1026	0.12	2.89	544,501	1124000.00	1125999.99	1026000.00	1027999.99	662.93	781.17	-14681372.97	-14639663.76	478,174	42,565	18,831	4,931	01	90	32	2561,2571,2551
1124_912	0.13	2.79	536,118	1124000.00	1125999.99	912000.00	913999.99	557.85	665.30	-14163804.94	-13567907.05	515,258	15,450	4,704	706	01	68	35	1931,1921,1941,1911
1124_914	0.12	2.85	492,444	1124000.00	1125999.98	914000.00	915999.99	566.48	647.60	-14163805.11	-13567907.05	491,526	637	232	49	01	220	37	1951,1941,1931,1921
1124_916	0.13	2.75	808,127	1124000.00	1125999.99	916000.00	917999.99	538.14	669.84	-14177296.75	-13567907.10	527,490	192,277	75,926	12,434	01	820	23	1951,1961,1941
1124_918	0.13	2.77	696,799	1124000.00	1125999.99	918000.00	919999.99	540.00	658.81	-14178076.86	-13568641.31	521,017	122,225	46,241	7,316	01	1,600	26	1951,1961,1971
1124_920	0.13	2.80	509,854	1124000.00	1125999.99	920000.00	921999.99	567.33	595.10	-14181366.88	-14177288.37	509,853	01	00	00	09	63	37	1981,1971,1961
1124_922	0.13	2.73	561,605	1124000.00	1125999.99	922000.00	923999.99	557.47	647.87	-14182158.34	-14178068.58	535,174	17,943	7,087	1,401	01	70	37	1981,1971,1991
1124_924	0.14	2.73	547,835	1124000.00	1125999.99	924000.00	925999.99	558.61	637.90	-14191941.53	-14181358.09	538,496	6,540	2,397	402	01	139	41	2001,1991,1981
1124_926	0.13	2.76	526,438	1124000.00	1125999.99	926000.01	927999.99	572.58	587.94	-14192756.68	-14182150.02	526,436	02	00	00	22	70	42	2011,2001,1991
1124_928	0.13	2.80	511,421	1124000.00	1125999.99	928000.00	929999.99	583.09	608.87	-14192756.12	-13952227.45	511,421	00	00	00	01	84	41	2011,2031,2021,2001
1124_930	0.13	2.82	516,804	1124000.00	1125999.99	930000.00	931999.98	569.80	662.60	-14192755.31	-13952226.46	501,575	9,851	4,258	1,120	01	540	37	2031,2021,2011
1124_932	0.07	3.71	470,300	1124000.00	1125999.98	932000.00	933999.99	551.70	688.43	-13953059.47	-13569125.86	289,993	129,450	42,634	8,223	01	90	20	2031,2041,2052
1124_934	0.13	2.78	697,871	1124000.00	1125999.99	934000.00	935999.98	555.32	675.31	-14178389.44	-13569125.74	517,773	143,066	34,617	2,415	01	1,000	18	2052,2061,2041

# 0.0 Report on LAS Statistics (By Tile) - continued

TNAME	Point Density	Average GSD	Total Points	X Min	X Max	Y Min	Y Max	Z Min	Z MAX	GPS Min	GPS Max	1st Returns	2nd Returns	3rd Returns	Other Returns	Min Int	Max Int	Mean Int	Flightlines
1124_936	0.13	2.83	507,793	1124000.00	1125999.99	936000.00	937999.99	567.05	655.41	-14179190.11	-13570194.94	500,069	6,256	1,367	101	01	57	26	2071,2061,2052
1124_938	0.10	3.17	488,124	1124000.00	1125999.99	938000.00	939999.99	546.30	672.02	-14182049.93	-14178382.04	398,924	69,402	18,332	1,466	01	580	20	2071,2081,2061
1124_940	0.11	2.97	542,222	1124000.00	1125999.99	940000.00	941999.99	547.89	670.70	-14182863.88	-14179182.29	453,726	68,716	18,220	1,560	01	320	21	2091,2081,2071
1124_942	0.13	2.76	683,070	1124000.00	1125999.99	942000.00	943999.99	555.40	671.09	-14202686.50	-14182042.34	523,718	127,416	29,749	2,187	01	2,560	19	2091,2101,2111,2081
1124_944	0.13	2.82	640,992	1124000.00	1125999.99	944000.00	945999.99	563.47	672.89	-14205555.95	-14182856.29	502,168	105,351	30,631	2,842	01	4,440	21	2111,2101,2121,2091
1124_946	0.12	2.87	501,607	1124000.00	1125999.99	946000.00	947999.99	574.13	667.34	-14206310.49	-14201485.49	485,311	12,165	3,751	380	01	110	27	2131,2121,2111,2101
1124_948	0.13	2.83	498,140	1124000.00	1125999.99	948000.01	949999.99	591.06	605.02	-14209228.07	-14205547.26	498,140	00	00	00	01	4,060	24	2131,2141,2121
1124_950	0.13	2.83	498,856	1124000.00	1125999.99	950000.00	951999.99	600.52	608.39	-14210024.01	-14206302.18	498,856	00	00	00	09	46	25	2151,2141,2131
1124_952	0.11	3.00	505,621	1124000.00	1125999.99	952000.00	953999.99	592.65	697.26	-14367402.49	-14209218.63	445,842	44,702	13,730	1,347	01	5,100	22	2161,2151,2141
1124_954	0.16	2.52	628,087	1124000.00	1125999.99	954000.02	955999.99	600.96	658.26	-14378865.73	-14210014.82	627,870	159	51	07	01	76	24	2172,2161,2173,2151
1124_956	0.21	2.16	866,267	1124000.00	1125999.99	956000.00	957999.99	610.87	694.05	-14379589.55	-14367395.32	855,670	7,822	2,547	228	01	54	23	2182,2172,2183,2173,2161
1124_958	0.20	2.25	831,457	1124000.00	1125999.99	958000.00	959999.99	604.14	707.98	-14379589.34	-14203375.25	793,007	28,199	9,275	976	01	980	21	2182,2192,2183,2173,2172
1124_960	0.15	2.62	627,513	1124000.00	1125999.99	960000.00	961999.99	604.19	712.25	-14379589.02	-14203374.51	581,061	34,407	10,630	1,415	01	107	22	2202,2192,2182,2183
1124_962	0.13	2.83	503,058	1124000.00	1125999.99	962000.00	963999.99	617.01	702.73	-14208043.87	-14203374.48	499,899	2,147	850	162	01	200	26	2222,2202,2212,2192
1124_964	0.13	2.73	537,062	1124000.01	1125999.99	964000.00	965999.99	624.44	655.24	-14211034.86	-14204164.54	537,046	16	00	00	01	82	31	2222,2232,2212,2202
1124_966	0.13	2.75	530,544	1124000.00	1125999.99	966000.00	967999.99	628.45	650.44	-14212197.26	-14208034.62	530,525	19	00	00	01	95	40	2242,2232,2222
1124_968	0.13	2.78	522,709	1124000.00	1125999.99	968000.00	969999.99	630.51	714.98	-14371004.00	-14211025.55	518,801	2,619	1,075	214	01	660	44	2252,2242,2232

# 0.0 Report on LAS Statistics (By Tile) - continued

TNAME	Point Density	Average GSD	Total Points	X Min	X Max	Y Min	Y Max	Z Min	Z MAX	GPS Min	GPS Max	1st Returns	2nd Returns	3rd Returns	Other Returns	Min Int	Max Int	Mean Int	Flightlines
1124_970	0.12	2.84	498,427	1124000.00	1125999.99	970000.00	971999.99	621.98	708.91	-14371901.37	-14212187.49	496,815	955	499	158	01	87	41	2262,2252,2242
1124_972	0.12	2.89	478,625	1124000.00	1125999.99	972000.00	973999.99	627.93	649.07	-14374826.89	-14370996.75	478,623	02	00	00	01	91	41	2272,2262,2252
1124_974	0.11	3.00	444,358	1124000.00	1125999.99	974000.00	975999.99	639.20	647.77	-14375714.35	-14371893.03	444,357	01	00	00	21	93	47	2272,2262,2282
1124_976	0.12	2.86	492,163	1124000.00	1125999.99	976000.00	977999.99	637.57	686.48	-14378667.03	-14374819.96	490,837	1,311	15	00	01	5,100	49	2282,2292,2272
1124_978	0.13	2.83	499,534	1124000.00	1125999.99	978000.00	979999.99	642.72	700.15	-14527457.71	-14375706.30	499,451	77	06	00	01	93	40	2302,2292,2311,2282
1124_980	0.13	2.78	519,261	1124000.00	1125999.99	980000.01	981999.99	647.24	710.40	-14527458.23	-14379601.99	518,625	487	125	24	01	98	42	2321,2311,2302
1124_982	0.13	2.81	508,196	1124000.00	1125999.99	982000.00	983999.99	635.51	683.04	-14527457.86	-14523839.83	508,185	11	00	00	01	240	49	2321,2331,2311
1124_984	0.13	2.80	511,105	1124000.00	1125999.99	984000.00	985999.99	646.84	686.58	-14526560.18	-14523007.82	510,933	156	16	00	01	138	50	2341,2331,2321
1124_986	0.12	2.89	484,421	1124000.00	1125999.99	986000.00	987999.99	649.80	720.59	-14528246.31	-14523007.67	480,685	2,754	864	118	01	240	35	2351,2341,2331
1124_988	0.13	2.82	506,484	1124000.00	1125999.99	988000.00	989999.99	649.51	724.13	-14528246.19	-14523007.61	502,288	3,499	636	61	01	5,100	27	2361,2351,2341
1124_990	0.12	2.84	495,079	1124000.00	1125999.99	990000.00	991999.99	654.24	724.19	-14528245.81	-14524677.02	494,707	327	43	02	01	68	24	2371,2361,2351
1124_992	0.12	2.87	486,775	1124000.00	1125999.99	992000.00	993999.99	662.71	730.07	-14527374.13	-14523639.74	486,373	293	98	11	01	52	22	2381,2371,2361
1124_994	0.11	3.00	445,152	1124000.00	1125999.99	994000.00	995999.99	652.01	690.89	-14524684.16	-14521020.12	445,146	06	00	00	02	47	22	2391,2381,2371
1124_996	0.12	2.93	467,657	1124000.00	1125999.99	996000.00	997999.99	649.21	658.13	-14597377.26	-14521020.26	467,657	00	00	00	01	50	20	2411,2401,2391,2381
1124_998	0.13	2.81	507,248	1124000.00	1125999.99	998000.00	999999.99	647.77	656.09	-14600026.59	-14521020.42	507,248	00	00	00	01	53	20	2411,2421,2401,2391
1126_1000	0.11	2.97	699,279	1126000.00	1127999.99	1000000.00	1001999.99	606.15	751.22	-14600868.85	-14597362.89	454,768	188,851	51,589	4,071	01	5,060	17	2421,2431,2411
1126_1002	0.10	3.13	630,772	1126000.00	1127999.99	1002000.00	1003999.98	606.15	755.80	-14603551.50	-14600026.57	409,221	173,821	44,379	3,351	01	171	17	2431,2441,2421

# 0.0 Report on LAS Statistics (By Tile) - continued

TNAME	Point Density	Average GSD	Total Points	X Min	X Max	Y Min	Y Max	Z Min	Z MAX	GPS Min	GPS Max	1st Returns	2nd Returns	3rd Returns	Other Returns	Min Int	Max Int	Mean Int	Flightlines
1126_1004	0.12	2.90	561,196	1126000.00	1127999.99	1004000.00	1005999.99	614.56	745.39	-14604415.21	-14600860.77	477,431	66,355	16,132	1,278	01	3,780	22	2441,2451,2431
1126_1006	0.13	2.81	528,530	1126000.00	1127999.99	1006000.00	1007999.99	641.15	742.13	-14617449.92	-14603544.70	505,127	18,216	4,782	405	01	110	23	2461,2451,2441
1126_1008	0.12	2.87	485,003	1126000.01	1127999.99	1008000.01	1009999.99	654.24	660.50	-14618297.42	-14604407.59	485,003	00	00	00	03	49	22	2461,2472,2451
1126_1010	0.12	2.85	519,529	1126000.00	1127999.99	1010000.01	1011999.99	630.88	739.91	-14622462.52	-14617443.32	492,422	20,282	6,206	619	01	920	27	2472,2481,2461
1126_1012	0.11	3.09	431,463	1126000.00	1127999.99	1012000.00	1013999.99	640.93	730.51	-14631363.14	-14618289.23	418,653	9,287	3,177	346	01	68	26	2491,2481,2501,2472
1126_1014	0.13	2.74	672,038	1126000.00	1127999.99	1014000.00	1015999.99	623.94	743.48	-14632278.93	-14623319.56	534,211	97,183	35,099	5,545	01	124	25	2491,2501,2511
1126_1016	0.12	2.85	588,396	1126000.00	1127999.99	1016000.00	1017999.99	635.37	751.34	-14635031.32	-14623320.33	491,974	65,685	25,953	4,784	01	77	29	2521,2511,2501,2491
1126_1018	0.12	2.88	877,357	1126000.00	1127999.99	1018000.00	1019999.99	610.40	764.91	-14635965.19	-14632271.60	482,775	240,063	122,514	32,005	01	3,920	23	2531,2521,2511
1126_1020	0.13	2.79	726,529	1126000.00	1127999.99	1020000.00	1021999.99	628.38	764.84	-14638727.84	-14635023.98	512,958	129,395	66,700	17,476	01	97	32	2541,2531,2521
1126_1022	0.12	2.84	614,633	1126000.00	1127999.99	1022000.00	1023999.99	643.59	774.33	-14639664.26	-14635958.00	497,309	72,189	35,281	9,854	01	126	42	2551,2541,2531
1126_1024	0.11	3.02	457,498	1126000.00	1127999.99	1024000.00	1025999.99	654.99	765.36	-14642444.64	-14638720.72	439,643	12,088	4,651	1,116	01	138	43	2551,2561,2541
1126_1026	0.13	2.82	802,249	1126000.00	1127999.99	1026000.00	1027999.99	642.57	778.85	-14681380.40	-14639656.44	503,727	206,718	76,986	14,818	01	90	24	2561,2571,2551
1126_912	0.13	2.81	538,147	1126000.01	1127999.99	912000.00	913999.99	551.97	645.52	-14163797.47	-13567916.69	508,385	21,255	7,303	1,204	01	3,360	35	1931,1921,1941,1911
1126_914	0.12	2.84	501,647	1126000.00	1127999.99	914000.00	915999.99	567.07	646.45	-14163797.58	-13567914.39	495,031	4,603	1,739	274	01	68	32	1951,1941,1931,1921
1126_916	0.13	2.81	612,267	1126000.00	1127999.99	916000.00	917999.99	546.37	661.91	-14177304.51	-13567914.28	507,712	73,088	27,371	4,096	01	64	27	1951,1961,1941
1126_918	0.13	2.79	926,685	1126000.00	1127999.99	918000.00	919999.99	541.72	674.25	-14178069.48	-13568634.01	514,465	283,381	110,613	18,226	01	180	18	1961,1971,1951
1126_920	0.13	2.83	691,602	1126000.00	1127999.99	920000.00	921999.99	549.65	670.33	-14181374.29	-14177296.49	500,455	134,881	48,492	7,774	01	720	25	1981,1971,1961

## 0.0 Report on LAS Statistics (By Tile) - continued

TNAME	Point Density	Average GSD	Total Points	X Min	X Max	Y Min	Y Max	Z Min	Z MAX	GPS Min	GPS Max	1st Returns	2nd Returns	3rd Returns	Other Returns	Min Int	Max Int	Mean Int	Flightlines
1126_922	0.13	2.83	626,141	1126000.00	1127999.99	922000.00	923999.99	551.73	665.13	-14182150.60	-14178061.52	501,184	85,958	33,105	5,894	01	156	31	1981,1991,1971
1126_924	0.13	2.81	511,921	1126000.01	1127999.99	924000.00	925999.99	569.10	644.74	-14191949.01	-14181366.21	507,908	2,909	988	116	01	90	40	2001,1991,1981
1126_926	0.13	2.78	523,016	1126000.00	1127999.99	926000.01	927999.99	569.90	661.63	-14192748.77	-14182142.75	517,143	3,468	1,888	517	01	75	41	2011,2001,1991
1126_928	0.13	2.83	501,298	1126000.00	1127999.99	928000.01	929999.98	577.77	589.99	-14192748.23	-13952235.33	501,293	05	00	00	01	74	40	2021,2011,2001
1126_930	0.12	2.86	531,268	1126000.00	1127999.99	930000.00	931999.99	566.96	667.61	-14192746.57	-13952234.34	487,914	28,824	11,750	2,780	01	144	39	2031,2021,2011
1126_932	0.07	3.68	431,485	1126000.00	1127999.99	932000.00	933999.99	557.89	685.71	-13953052.03	-13569133.17	295,905	92,771	35,383	7,426	01	90	22	2031,2052,2041
1126_934	0.11	3.02	452,824	1126000.00	1127999.99	934000.00	935999.99	563.84	684.53	-14178396.84	-13569132.92	438,263	11,592	2,740	229	01	51	25	2052,2061,2041
1126_936	0.12	2.84	508,863	1126000.00	1127999.99	936000.00	937999.98	573.65	680.94	-14179183.34	-13570188.08	494,618	12,125	2,024	96	01	54	25	2071,2061,2052
1126_938	0.12	2.91	500,765	1126000.00	1127999.99	938000.00	939999.99	563.22	678.62	-14182057.02	-14178389.33	471,030	25,735	3,849	151	01	560	22	2071,2081,2061
1126_940	0.12	2.88	579,847	1126000.00	1127999.99	940000.00	941999.99	550.06	666.97	-14182857.36	-14179175.29	483,168	78,274	17,250	1,155	01	80	20	2091,2081,2071
1126_942	0.12	2.84	534,631	1126000.00	1127999.98	942000.00	943999.99	564.96	676.73	-14201501.05	-14182048.94	494,487	31,483	8,032	629	01	2,560	24	2101,2091,2081
1126_944	0.12	2.92	479,566	1126000.00	1127999.99	944000.00	945999.99	574.33	651.75	-14205563.59	-14182849.45	467,754	9,353	2,274	185	01	209	29	2121,2111,2101,2091
1126_946	0.12	2.87	484,998	1126000.00	1127999.99	946000.00	947999.99	585.43	612.45	-14206303.71	-14202670.99	484,961	36	01	00	01	52	26	2131,2121,2111
1126_948	0.12	2.88	483,293	1126000.00	1127999.99	948000.00	949999.98	589.90	605.30	-14209235.72	-14205554.84	483,293	00	00	00	01	126	25	2131,2141,2121
1126_950	0.12	2.90	475,290	1126000.00	1127999.99	950000.00	951999.99	584.36	604.19	-14210017.09	-14206295.52	475,290	00	00	00	01	54	24	2151,2141,2131
1126_952	0.12	2.93	533,638	1126000.00	1127999.99	952000.00	953999.99	585.73	689.23	-14367395.59	-14209226.48	465,334	49,011	17,188	2,105	01	5,100	25	2151,2161,2141
1126_954	0.16	2.49	643,694	1126000.00	1127999.99	954000.00	955999.99	600.97	611.50	-14378872.71	-14210008.24	643,694	00	00	00	01	53	24	2172,2161,2173,2151

# 0.0 Report on LAS Statistics (By Tile) - continued

TNAME	Point Density	Average GSD	Total Points	X Min	X Max	Y Min	Y Max	Z Min	Z MAX	GPS Min	GPS Max	1st Returns	2nd Returns	3rd Returns	Other Returns	Min Int	Max Int	Mean Int	Flightlines
1126_956	0.21	2.18	852,227	1126000.00	1127999.99	956000.00	957999.99	602.73	695.95	-14379582.63	-14367388.37	840,582	8,752	2,643	250	01	380	23	
																			2182,2172,2183,2173,2161
1126_958	0.20	2.22	857,878	1126000.00	1127999.99	958000.00	959999.99	597.36	704.82	-14379582.43	-14203383.52	808,458	38,088	10,269	1,063	01	64	20	
																			2182,2172,2183,2173,2192
1126_960	0.14	2.68	559,156	1126000.00	1127999.99	960000.00	961999.99	604.65	698.05	-14379582.05	-14203382.85	557,389	1,420	308	39	01	55	21	
																			2202,2192,2182,2183
1126_962	0.13	2.82	501,561	1126000.00	1127999.99	962000.00	963999.99	607.08	631.24	-14208036.30	-14203382.79	501,539	22	00	00	01	93	26	
																			2222,2202,2212,2192
1126_964	0.13	2.74	532,064	1126000.00	1127999.99	964000.00	965999.99	610.02	631.10	-14211042.61	-14204159.25	532,064	00	00	00	01	240	30	
																			2222,2232,2212,2202
1126_966	0.13	2.81	508,563	1126000.00	1127999.99	966000.00	967999.99	615.22	646.95	-14212190.02	-14208027.22	508,441	122	00	00	01	124	42	
																			2242,2232,2222
1126_968	0.13	2.76	536,580	1126000.00	1127999.99	968000.00	969999.99	615.11	718.86	-14371011.09	-14211033.24	525,706	6,644	3,337	893	01	91	42	
																			2242,2232,2252
1126_970	0.12	2.87	540,147	1126000.00	1127999.99	970000.00	971999.99	605.19	699.69	-14371894.05	-14212180.12	486,967	34,118	15,649	3,413	01	88	38	
																			2242,2252,2262
1126_972	0.12	2.91	471,935	1126000.00	1127999.99	972000.00	973999.99	621.56	660.22	-14374834.04	-14371003.86	471,930	05	00	00	01	93	40	
																			2272,2262,2252
1126_974	0.12	2.95	463,792	1126000.00	1127999.99	974000.00	975999.99	607.52	697.54	-14375707.11	-14371885.74	459,901	2,642	1,021	228	01	131	50	
																			2272,2262,2282
1126_976	0.13	2.83	502,480	1126000.00	1127999.99	976000.00	977999.99	615.83	696.05	-14378674.21	-14374826.73	498,451	2,719	1,070	240	01	3,260	51	
																			2282,2292,2272
1126_978	0.13	2.81	540,383	1126000.00	1127999.99	978000.00	979999.99	615.18	721.10	-14527450.57	-14375699.29	506,025	23,169	9,171	2,018	01	1,180	37	
																			2311,2302,2292,2282
1126_980	0.13	2.79	514,260	1126000.00	1127999.99	980000.00	981999.99	636.20	655.22	-14527450.57	-14379594.76	514,260	00	00	00	01	103	40	
																			2321,2311,2302
1126_982	0.13	2.81	508,353	1126000.00	1127999.99	982000.00	983999.99	643.50	704.57	-14527450.10	-14523832.68	507,721	542	85	05	01	130	47	
																			2321,2331,2311
1126_984	0.12	2.89	480,506	1126000.00	1127999.99	984000.00	985999.99	649.87	883.55	-14526567.31	-14523014.94	479,920	416	148	22	01	96	46	
																			2341,2331,2321
1126_986	0.12	2.90	477,979	1126000.00	1127999.99	986000.00	987999.99	648.80	708.43	-14528238.88	-14523014.87	476,762	933	254	30	01	73	34	
																			2341,2351,2331
1126_988	0.13	2.75	553,882	1126000.00	1127999.99	988000.00	989999.99	631.00	743.63	-14528238.77	-14523014.82	527,271	21,250	4,978	383	01	2,000	26	
																			2361,2351,2341



# 0.0 Report on LAS Statistics (By Tile) - continued

TNAME	Point Density	Average GSD	Total Points	X Min	X Max	Y Min	Y Max	Z Min	Z MAX	GPS Min	GPS Max	1st Returns	2nd Returns	3rd Returns	Other Returns	Min Int	Max Int	Mean Int	Flightlines
1126_990	0.13	2.82	511,929	1126000.00	1127999.99	990000.00	991999.99	636.90	726.90	-14528238.41	-14524669.36	502,839	7,233	1,731	126	01	206	24	2371,2361,2351
1126_992	0.12	2.88	487,213	1126000.00	1127999.99	992000.00	993999.99	633.52	712.89	-14527381.07	-14523646.66	482,889	3,805	508	11	01	71	23	2381,2371,2361
1126_994	0.12	2.91	471,219	1126000.00	1127999.99	994000.00	995999.99	649.09	698.66	-14524676.69	-14521013.04	471,048	140	29	02	01	47	21	2391,2381,2371
1126_996	0.12	2.95	467,673	1126000.01	1127999.99	996000.01	997999.99	628.14	883.42	-14596086.22	-14521012.93	458,378	7,554	1,658	83	01	53	21	2401,2391,2381
1126_998	0.12	2.87	512,492	1126000.00	1127999.99	998000.01	999999.98	623.99	739.32	-14600033.88	-14521019.73	485,667	21,150	5,318	357	01	99	22	2411,2421,2401,2391
1128_1000	0.10	3.13	550,763	1128000.00	1129999.99	1000000.00	1001999.99	605.72	748.17	-14600861.43	-14597355.54	409,346	108,255	30,627	2,535	01	5,100	20	2421,2431,2411
1128_1002	0.11	3.00	675,637	1128000.00	1129999.99	1002000.00	1003999.99	606.52	756.93	-14603558.67	-14600033.86	445,975	179,474	46,528	3,660	01	280	17	2421,2431,2441
1128_1004	0.11	2.96	681,150	1128000.01	1129999.99	1004000.00	1005999.99	605.97	749.51	-14604407.83	-14600853.38	455,516	176,149	45,911	3,574	01	5,100	18	2441,2451,2431
1128_1006	0.11	3.05	647,522	1128000.00	1129999.99	1006000.00	1007999.99	606.30	749.98	-14617456.80	-14603551.59	429,157	166,772	47,415	4,178	01	720	18	2441,2451,2461
1128_1008	0.12	2.94	617,465	1128000.00	1129999.99	1008000.00	1009999.99	606.52	751.50	-14618290.13	-14604400.33	462,238	119,872	32,642	2,713	01	57	19	2461,2472,2451
1128_1010	0.13	2.74	705,193	1128000.01	1129999.99	1010000.00	1011999.99	607.85	741.12	-14622470.17	-14617449.93	531,160	135,832	35,310	2,891	01	5,100	21	2461,2472,2481
1128_1012	0.13	2.79	577,955	1128000.00	1129999.99	1012000.00	1013999.99	624.85	732.98	-14631370.26	-14618281.17	513,686	50,530	12,693	1,046	01	105	24	2491,2481,2501,2472
1128_1014	0.13	2.76	770,465	1128000.00	1129999.99	1014000.00	1015999.99	613.35	744.90	-14632271.65	-14622465.89	524,023	172,313	64,374	9,755	01	73	21	2501,2511,2491,2481
1128_1016	0.12	2.92	898,216	1128000.00	1129999.99	1016000.00	1017999.99	606.27	871.53	-14635038.47	-14623315.47	470,117	276,535	125,224	26,340	01	75	20	2521,2511,2501,2491
1128_1018	0.12	2.91	1,066,501	1128000.00	1129999.99	1018000.00	1019999.99	547.21	757.43	-14635958.10	-14632264.14	472,375	359,084	185,071	49,971	01	87	19	2531,2521,2511
1128_1020	0.13	2.82	980,585	1128000.00	1129999.99	1020000.00	1021999.99	612.01	764.32	-14638735.00	-14635031.04	504,020	279,758	152,451	44,356	01	173	25	2541,2531,2521
1128_1022	0.12	2.85	866,372	1128000.00	1129999.99	1022000.00	1023999.99	618.62	777.26	-14639656.88	-14635950.74	491,553	219,365	118,340	37,114	01	920	31	2541,2531,2551

# 0.0 Report on LAS Statistics (By Tile) - continued

TNAME	Point Density	Average GSD	Total Points	X Min	X Max	Y Min	Y Max	Z Min	Z MAX	GPS Min	GPS Max	1st Returns	2nd Returns	3rd Returns	Other Returns	Min Int	Max Int	Mean Int	Flightlines
1128_1024	0.11	3.02	599,696	1128000.01	1129999.99	1024000.00	1025999.99	629.18	760.38	-14642451.95	-14638727.96	439,544	101,248	46,221	12,683	01	1,020	38	2551,2541,2561
1128_1026	0.13	2.81	787,459	1128000.00	1129999.99	1026000.00	1027999.99	636.45	780.46	-14681387.63	-14639649.09	507,938	189,423	75,354	14,744	01	90	24	2571,2561,2551
1128_912	0.13	2.77	639,079	1128000.00	1129999.99	912000.00	913999.99	557.32	673.06	-14163789.93	-13567928.72	520,375	78,383	33,855	6,466	01	71	28	1931,1921,1941,1911
1128_914	0.12	2.87	499,894	1128000.00	1129999.99	914000.00	915999.98	559.81	654.15	-14163790.04	-13567922.03	486,084	9,693	3,485	632	01	840	34	1941,1951,1931,1921
1128_916	0.13	2.77	520,372	1128000.00	1129999.99	916000.00	917999.99	570.60	667.69	-14177312.21	-13567921.91	520,359	13	00	00	03	900	35	1951,1961,1941
1128_918	0.13	2.77	704,447	1128000.00	1129999.99	918000.00	919999.99	548.86	680.57	-14178062.09	-13568626.57	522,703	125,967	48,064	7,713	01	220	26	1961,1971,1951
1128_920	0.13	2.81	614,751	1128000.00	1129999.99	920000.00	921999.99	555.12	675.22	-14181382.44	-14177304.22	507,687	79,572	23,880	3,612	01	120	30	1961,1971,1981
1128_922	0.14	2.71	684,622	1128000.00	1129999.99	922000.00	923999.99	554.27	662.12	-14182143.71	-14178054.31	545,221	93,718	38,543	7,140	01	5,100	31	1981,1991,1971
1128_924	0.13	2.74	571,525	1128000.00	1129999.99	924000.00	925999.99	558.45	665.35	-14191956.68	-14181373.57	534,604	25,063	9,968	1,890	01	186	38	2001,1991,1981
1128_926	0.12	2.85	497,361	1128000.00	1129999.99	926000.00	927999.99	577.86	668.18	-14192741.23	-14182135.07	493,733	2,275	1,104	249	01	77	38	2011,2001,1991
1128_928	0.13	2.81	507,170	1128000.00	1129999.99	928000.00	929999.99	578.96	615.21	-14192740.64	-13952243.17	507,167	03	00	00	01	86	40	2021,2011,2001
1128_930	0.13	2.81	521,652	1128000.00	1129999.99	930000.00	931999.99	584.19	677.33	-14192740.19	-13952242.16	507,834	8,826	3,919	1,073	01	184	40	2031,2021,2011
1128_932	0.07	3.71	314,771	1128000.02	1129999.99	932000.00	933999.99	573.18	691.62	-13953044.77	-13569140.35	290,837	14,745	7,244	1,945	01	83	31	2031,2052,2041
1128_934	0.12	2.95	460,219	1128000.00	1129999.99	934000.00	935999.99	573.81	611.68	-14178404.30	-13569140.26	460,159	60	00	00	01	1,540	26	2052,2061,2041
1128_936	0.12	2.89	482,064	1128000.00	1129999.99	936000.00	937999.99	580.72	659.61	-14179176.45	-13570181.33	480,560	1,418	84	02	01	280	25	2071,2061,2052
1128_938	0.13	2.79	536,814	1128000.00	1129999.99	938000.00	939999.99	567.52	672.02	-14182064.57	-14178396.42	513,860	18,863	3,887	204	01	82	23	2071,2081,2061
1128_940	0.13	2.81	565,463	1128000.01	1129999.99	940000.00	941999.99	553.39	663.27	-14182850.56	-14179168.29	507,891	44,819	11,738	1,015	01	110	24	2071,2081,2091

# 0.0 Report on LAS Statistics (By Tile) - continued

TNAME	Point Density	Average GSD	Total Points	X Min	X Max	Y Min	Y Max	Z Min	Z MAX	GPS Min	GPS Max	1st Returns	2nd Returns	3rd Returns	Other Returns	Min Int	Max Int	Mean Int	Flightlines
1128_942	0.11	2.97	590,388	1128000.01	1129999.99	942000.00	943999.99	554.14	668.18	-14201508.01	-14182056.15	454,745	109,690	24,139	1,814	01	620	19	2091,2081,2101
1128_944	0.12	2.89	512,399	1128000.01	1129999.99	944000.00	945999.99	558.72	662.08	-14205571.26	-14182842.34	478,096	26,473	7,248	582	01	340	27	2121,2111,2101,2091
1128_946	0.12	2.86	490,493	1128000.00	1129999.98	946000.00	947999.99	574.33	618.60	-14206296.85	-14201500.97	489,919	536	38	00	01	1,760	26	2121,2131,2111,2101
1128_948	0.12	2.95	462,198	1128000.00	1129999.99	948000.00	949999.97	577.21	656.00	-14209243.69	-14205562.48	460,332	1,470	379	17	01	4,360	24	2131,2141,2121
1128_950	0.12	2.85	545,222	1128000.00	1129999.99	950000.00	951999.97	571.85	692.56	-14210010.12	-14206289.15	491,439	40,362	12,158	1,263	01	79	25	2131,2141,2151
1128_952	0.12	2.88	490,397	1128000.00	1129999.99	952000.00	953999.99	587.19	676.29	-14367388.59	-14209234.16	482,477	5,936	1,804	180	01	68	27	2151,2161,2141
1128_954	0.16	2.52	640,548	1128000.00	1129999.99	954000.00	955999.99	587.08	701.87	-14378879.74	-14210001.38	629,872	8,015	2,379	282	01	520	24	2172,2161,2173,2151
1128_956	0.22	2.12	892,551	1128000.00	1129999.99	956000.00	957999.99	592.68	636.44	-14379575.20	-14367380.86	892,540	11	00	00	01	150	23	2182,2172,2183,2173,2161
1128_958	0.41	1.56	1,674,071	1128000.00	1131999.99	958000.00	959999.99	590.51	676.86	-14379575.03	-14203391.86	1,642,833	25,525	5,254	459	01	620	24	2182,2192,2183,2172,2173
1128_960	0.14	2.72	539,962	1128000.00	1129999.99	960000.00	961999.99	604.59	676.75	-14379574.75	-14203391.09	539,367	441	133	21	01	50	25	2202,2192,2182,2183
1128_962	0.13	2.81	571,928	1128000.00	1129999.98	962000.00	963999.99	593.65	702.52	-14208029.09	-14203391.09	507,787	45,509	16,119	2,513	01	62	24	2222,2202,2212,2192
1128_964	0.13	2.73	537,550	1128000.00	1129999.99	964000.01	965999.99	610.27	640.31	-14211050.27	-14204152.04	537,522	28	00	00	01	81	29	2222,2232,2212,2202
1128_966	0.12	2.83	582,455	1128000.00	1129999.98	966000.00	967999.99	590.77	694.31	-14212182.77	-14208019.99	497,978	54,276	24,786	5,415	01	183	38	2222,2232,2242
1128_968	0.13	2.77	580,661	1128000.00	1129999.99	968000.00	969999.99	577.27	702.79	-14371018.21	-14211040.88	523,307	36,429	16,807	4,118	01	160	41	2242,2232,2252
1128_970	0.12	2.84	631,908	1128000.00	1129999.99	970000.00	971999.99	579.83	698.34	-14371886.64	-14212172.74	495,219	84,217	41,560	10,912	01	186	37	2242,2252,2262
1128_972	0.11	2.99	448,273	1128000.01	1129999.99	972000.00	973999.99	617.40	669.57	-14374840.87	-14371010.93	448,223	45	04	01	01	1,040	45	2272,2262,2252
1128_974	0.11	3.03	658,297	1128000.00	1129999.99	974000.00	975999.99	584.07	717.68	-14375700.00	-14371878.82	434,619	137,467	68,337	17,874	01	187	36	2272,2262,2282

# 0.0 Report on LAS Statistics (By Tile) - continued

TNAME	Point Density	Average GSD	Total Points	X Min	X Max	Y Min	Y Max	Z Min	Z MAX	GPS Min	GPS Max	1st Returns	2nd Returns	3rd Returns	Other Returns	Min Int	Max Int	Mean Int	Flightlines
1128_976	0.12	2.87	547,240	1128000.00	1129999.99	976000.00	977999.99	602.08	707.26	-14378681.47	-14374833.76	485,181	39,313	18,122	4,624	01	106	47	2282,2292,2272
1128_978	0.13	2.76	540,517	1128000.00	1129999.99	978000.00	979999.99	615.74	863.76	-14527435.01	-14375692.38	527,058	9,140	3,464	855	01	3,180	44	2302,2292,2311,2282
1128_980	0.13	2.80	509,480	1128000.00	1129999.98	980000.00	981999.99	635.94	700.27	-14527442.59	-14378675.45	509,181	225	63	11	01	86	39	2321,2311,2302,2292
1128_982	0.13	2.81	507,939	1128000.00	1129999.98	982000.00	983999.98	641.64	672.79	-14527442.24	-14523825.27	507,925	14	00	00	04	92	45	2321,2331,2311
1128_984	0.12	2.85	492,809	1128000.00	1129999.99	984000.00	985999.99	644.30	677.42	-14526574.56	-14523022.17	492,802	07	00	00	01	97	39	2341,2331,2321
1128_986	0.13	2.82	511,265	1128000.00	1129999.99	986000.00	987999.99	648.13	726.67	-14528231.21	-14523022.14	502,184	6,670	2,143	268	01	560	34	2341,2351,2331
1128_988	0.13	2.78	766,304	1128000.00	1129999.99	988000.00	989999.99	595.19	744.96	-14528231.08	-14523022.13	516,681	187,420	55,534	6,669	01	520	19	2341,2351,2361
1128_990	0.12	2.86	690,222	1128000.00	1129999.99	990000.00	991999.99	584.22	746.92	-14528230.75	-14524661.59	489,188	158,026	39,965	3,043	01	840	18	2361,2351,2371
1128_992	0.13	2.81	650,608	1128000.00	1129999.99	992000.00	993999.99	600.37	774.09	-14527388.42	-14523653.62	508,043	116,219	24,818	1,528	01	220	20	2381,2371,2361
1128_994	0.12	2.86	493,218	1128000.01	1129999.99	994000.00	995999.99	637.90	714.19	-14596093.57	-14521005.82	489,870	2,989	356	03	01	53	24	2391,2381,2401,2371
1128_996	0.12	2.91	592,622	1128000.00	1129999.99	996000.00	997999.99	607.96	739.00	-14596093.64	-14521005.67	471,139	96,621	23,142	1,720	01	880	19	2401,2391,2381
1128_998	0.12	2.88	637,015	1128000.00	1129999.99	998000.00	999999.99	606.46	739.25	-14600041.00	-14521005.67	481,987	120,045	32,355	2,628	01	640	19	2411,2421,2401,2391
1130_1000	0.11	3.05	636,203	1130000.01	1131999.99	1000000.00	1001999.99	606.25	747.11	-14600854.12	-14597348.34	430,713	156,421	45,323	3,746	01	640	18	2411,2421,2431
1130_1002	0.08	3.61	469,010	1130000.00	1131999.97	1002000.00	1003999.99	605.97	738.84	-14603565.67	-14600040.92	307,077	128,354	31,258	2,321	01	5,100	17	2431,2441,2421
1130_1004	0.06	4.27	366,161	1130000.00	1131825.95	1004000.00	1005999.99	605.80	745.69	-14604400.40	-14600847.01	219,678	114,493	29,417	2,573	01	3,460	16	2441,2451,2431
1130_1006	0.10	3.23	614,754	1130000.00	1131999.99	1006000.00	1007999.99	605.70	749.27	-14617464.01	-14603558.39	384,363	176,798	49,297	4,296	01	5,100	17	2461,2451,2441
1130_1008	0.11	3.05	630,457	1130000.00	1131999.99	1008000.00	1009999.99	606.27	837.17	-14618281.79	-14604392.95	430,854	153,725	42,253	3,625	01	1,020	18	2461,2472,2451

# 0.0 Report on LAS Statistics (By Tile) - continued

TNAME	Point Density	Average GSD	Total Points	X Min	X Max	Y Min	Y Max	Z Min	Z MAX	GPS Min	GPS Max	1st Returns	2nd Returns	3rd Returns	Other Returns	Min Int	Max Int	Mean Int	Flightlines
1130_1010	0.12	2.86	635,352	1130000.00	1131999.99	1010000.01	1011999.99	607.73	758.66	-14622477.23	-14617456.42	487,826	113,139	31,593	2,794	01	440	21	2472,2481,2461
1130_1012	0.12	2.91	565,145	1130000.00	1131999.99	1012000.00	1013999.99	611.76	761.05	-14631375.92	-14618273.88	473,970	65,990	22,509	2,676	01	5,100	24	2501,2491,2481,2472
1130_1014	0.11	3.03	583,568	1130000.00	1131999.98	1014000.00	1015999.99	606.05	751.02	-14632264.27	-14622471.81	436,233	97,005	41,949	8,381	01	2,660	25	2501,2511,2491,2481
1130_1016	0.11	3.07	772,981	1130000.00	1131999.99	1016000.00	1017999.99	606.45	818.44	-14635045.52	-14631370.04	425,363	227,360	98,964	21,294	01	1,280	20	2521,2511,2501
1130_1018	0.12	2.91	880,504	1130000.00	1131999.99	1018000.00	1019999.99	609.64	762.98	-14635950.92	-14632256.88	472,787	252,378	124,779	30,560	01	380	23	2531,2521,2511
1130_1020	0.12	2.88	904,995	1130000.00	1131999.99	1020000.00	1021999.99	621.95	772.09	-14638742.19	-14635038.36	481,107	258,543	130,662	34,683	01	103	25	2541,2531,2521
1130_1022	0.12	2.87	621,636	1130000.00	1131999.99	1022000.00	1023999.99	643.19	763.97	-14639649.36	-14635943.62	486,118	81,704	42,097	11,717	01	112	42	2551,2541,2531
1130_1024	0.11	3.01	442,313	1130000.00	1131999.99	1024000.00	1025999.99	661.66	730.09	-14642459.30	-14638735.28	441,472	571	206	64	01	106	44	2551,2561,2541
1130_1026	0.13	2.77	555,762	1130000.00	1131999.99	1026000.00	1027999.99	669.32	777.27	-14681394.98	-14639641.86	522,604	22,695	8,662	1,801	01	88	32	2561,2571,2551
1130_912	0.13	2.75	532,293	1130000.00	1131999.99	912000.00	913999.99	556.70	636.72	-14163782.40	-13567929.81	529,672	1,786	722	113	01	86	34	1941,1931,1921,1911
1130_914	0.13	2.82	502,402	1130000.00	1131999.99	914000.00	915999.99	567.65	597.90	-14163782.40	-13567929.67	502,399	03	00	00	02	71	34	1941,1951,1931,1921
1130_916	0.13	2.81	505,030	1130000.00	1131999.99	916000.00	917999.99	567.39	592.88	-14177320.39	-13567929.55	505,030	00	00	00	17	59	33	1951,1961,1941
1130_918	0.13	2.75	535,260	1130000.00	1131999.99	918000.00	919999.99	572.19	653.72	-14178054.94	-13568619.24	528,333	4,756	1,887	284	01	79	33	1961,1971,1951
1130_920	0.13	2.77	644,941	1130000.00	1131999.99	920000.01	921999.99	557.01	675.77	-14181390.33	-14177311.74	523,155	84,890	31,518	5,378	01	70	29	1981,1971,1961
1130_922	0.13	2.75	531,589	1130000.00	1131999.99	922000.00	923999.99	577.73	652.73	-14182136.39	-14178047.04	527,355	2,947	1,119	168	01	71	38	1981,1991,1971
1130_924	0.15	2.61	622,753	1130000.00	1131999.99	924000.00	925999.99	562.27	798.87	-14191964.74	-14181381.98	587,249	24,033	9,737	1,734	01	620	40	2001,1991,1981
1130_926	0.14	2.67	653,674	1130000.00	1131999.99	926000.00	927999.99	565.46	664.20	-14192733.88	-14182126.57	560,398	59,565	27,893	5,818	01	660	36	2011,2001,1991

# 0.0 Report on LAS Statistics (By Tile) - continued

TNAME	Point Density	Average GSD	Total Points	X Min	X Max	Y Min	Y Max	Z Min	Z MAX	GPS Min	GPS Max	1st Returns	2nd Returns	3rd Returns	Other Returns	Min Int	Max Int	Mean Int	Flightlines
1130_928	0.13	2.80	676,000	1130000.00	1131999.99	928000.00	929999.99	569.49	684.22	-14192733.13	-13952251.09	508,933	96,171	54,683	16,213	01	169	31	2021,2011,2001
1130_930	0.25	1.98	1,042,659	1130000.00	1133999.99	930000.00	931999.99	576.00	662.38	-14192732.15	-13952250.04	1,015,782	17,988	7,535	1,354	01	108	38	2031,2021,2011
1130_932	0.08	3.57	370,332	1130000.00	1131999.99	932000.01	933999.99	589.05	702.16	-13953037.22	-13569147.24	314,516	34,339	17,045	4,432	01	80	26	2031,2052,2041
1130_934	0.12	2.93	467,380	1130000.00	1131999.99	934000.01	935999.99	581.32	658.65	-14178411.62	-13569147.24	465,258	1,696	397	29	01	52	25	2052,2061,2041
1130_936	0.11	3.01	445,660	1130000.00	1131999.99	936000.00	937999.99	584.55	660.73	-14179169.45	-13570174.18	442,517	2,613	491	39	01	48	20	2071,2061,2052
1130_938	0.12	2.85	535,580	1130000.00	1131999.99	938000.00	939999.99	570.96	674.78	-14182071.52	-14178403.83	494,243	31,453	9,101	783	01	162	22	2071,2081,2061
1130_940	0.12	2.91	474,891	1130000.00	1131999.99	940000.00	941999.98	569.51	658.99	-14182843.47	-14179162.00	472,117	2,290	458	26	01	66	25	2091,2081,2071
1130_942	0.10	3.10	457,172	1130000.00	1131999.99	942000.00	943999.99	559.09	679.14	-14201514.93	-14182063.87	415,593	32,676	8,195	708	01	109	24	2101,2091,2081
1130_944	0.12	2.95	505,579	1130000.00	1131999.99	944000.00	945999.99	559.07	666.03	-14205571.79	-14182835.82	459,446	36,002	9,398	733	01	124	28	2101,2091,2111,2121
1130_946	0.13	2.80	586,339	1130000.00	1131999.98	946000.00	947999.99	563.39	670.35	-14205579.02	-14201507.35	510,166	58,842	15,852	1,479	01	960	23	2121,2111,2101
1130_948	0.12	2.85	618,035	1130000.00	1131999.99	948000.00	949999.99	568.15	686.67	-14209251.37	-14202658.32	493,480	97,291	25,051	2,213	01	5,100	20	2121,2131,2141,2111
1130_950	0.12	2.86	563,369	1130000.00	1131999.99	950000.00	951999.99	570.65	685.54	-14210003.28	-14206282.66	487,932	53,990	19,097	2,350	01	78	21	2151,2141,2131
1130_952	0.11	2.99	521,596	1130000.00	1131999.99	952000.00	953999.99	576.30	690.07	-14367381.87	-14209241.90	446,415	53,552	19,104	2,525	01	5,100	22	2151,2141,2161
1130_954	0.15	2.58	655,882	1130000.00	1131999.99	954000.00	955999.99	581.34	696.71	-14378886.83	-14209994.69	599,017	40,024	14,908	1,933	01	187	22	2172,2161,2173,2151
1130_956	0.21	2.21	828,542	1130000.00	1131999.99	956000.01	957999.99	584.93	646.65	-14379568.25	-14367374.11	822,402	5,265	834	41	01	83	26	2182,2172,2183,2173,2161
1130_958	0.21	2.20	838,027	1130000.00	1131999.99	958000.01	959999.99	590.51	676.86	-14379567.99	-14203400.41	830,015	6,283	1,566	163	01	198	23	2182,2192,2183,2172,2173
1130_960	0.15	2.62	582,865	1130000.00	1131999.99	960000.00	961999.99	607.85	618.77	-14379567.58	-14203399.49	582,865	00	00	00	07	49	24	2202,2192,2183,2182

# 0.0 Report on LAS Statistics (By Tile) - continued

TNAME	Point Density	Average GSD	Total Points	X Min	X Max	Y Min	Y Max	Z Min	Z MAX	GPS Min	GPS Max	1st Returns	2nd Returns	3rd Returns	Other Returns	Min Int	Max Int	Mean Int	Flightlines
1130_962	0.12	2.85	599,294	1130000.00	1131999.99	962000.00	963999.98	582.71	696.01	-14208021.78	-14203399.46	492,676	74,813	27,243	4,562	01	63	24	2222,2202,2212,2192
1130_964	0.14	2.73	547,501	1130000.00	1131999.98	964000.00	965999.99	601.14	686.57	-14211057.87	-14204144.89	538,108	6,285	2,544	564	01	98	30	2222,2232,2212,2202
1130_966	0.12	2.89	638,107	1130000.00	1131999.99	966000.00	967999.99	561.64	702.85	-14212175.33	-14208012.67	479,709	92,725	50,245	15,428	01	160	31	2242,2232,2222
1130_968	0.13	2.80	825,422	1130000.00	1131999.99	968000.00	969999.99	563.23	705.89	-14371025.00	-14211048.60	510,714	185,199	99,396	30,113	01	117	27	2242,2232,2252
1130_970	0.13	2.83	602,035	1130000.00	1131999.99	970000.00	971999.99	579.52	703.41	-14371879.41	-14212165.57	498,891	66,529	29,791	6,824	01	98	37	2242,2252,2262
1130_972	0.12	2.88	693,742	1130000.00	1131999.99	972000.00	973999.99	569.88	715.42	-14374848.16	-14371018.18	484,084	130,029	63,076	16,553	01	102	31	2272,2262,2252
1130_974	0.11	2.99	941,275	1130000.00	1131999.99	974000.00	975999.99	572.62	720.45	-14375692.91	-14371871.42	447,401	298,665	155,390	39,819	01	240	25	2272,2262,2282
1130_976	0.12	2.92	622,626	1130000.00	1131999.98	976000.00	977999.99	602.32	726.84	-14378688.73	-14374840.31	470,808	97,407	44,835	9,576	01	1,260	39	2282,2272,2292
1130_978	0.13	2.76	528,716	1130000.00	1131999.99	978000.00	979999.99	627.30	701.80	-14527434.81	-14375685.31	526,917	1,180	509	110	01	115	44	2311,2302,2292,2282
1130_980	0.13	2.79	515,462	1130000.00	1131999.99	980000.00	981999.99	631.11	667.16	-14527434.81	-14378681.00	515,399	61	02	00	01	420	45	2321,2311,2302,2292
1130_982	0.13	2.82	501,842	1130000.00	1131999.99	982000.00	983999.99	629.30	648.15	-14527434.49	-14523817.53	501,842	00	00	00	01	98	47	2321,2331,2311
1130_984	0.12	2.84	500,652	1130000.00	1131999.99	984000.00	985999.99	640.68	730.43	-14526582.11	-14523029.95	495,247	3,696	1,405	304	01	100	39	2341,2331,2321
1130_986	0.13	2.79	525,929	1130000.02	1131999.99	986000.00	987999.99	619.87	712.58	-14528223.87	-14523029.95	512,335	9,936	3,222	436	01	76	35	2341,2351,2331
1130_988	0.14	2.70	775,728	1130000.00	1131999.99	988000.00	989999.99	579.46	738.76	-14528223.70	-14523029.96	548,825	170,128	51,220	5,555	01	480	22	2341,2351,2361
1130_990	0.12	2.83	783,207	1130000.00	1131999.99	990000.00	991999.99	566.72	744.23	-14528223.34	-14524654.12	497,892	226,086	55,269	3,960	01	1,000	15	2361,2351,2371
1130_992	0.12	2.86	589,413	1130000.00	1131999.99	992000.01	993999.99	588.80	740.75	-14527395.62	-14523660.66	487,817	79,419	20,565	1,612	01	1,000	23	2381,2371,2361
1130_994	0.11	3.09	426,539	1130000.00	1131999.99	994000.00	995999.99	615.34	717.31	-14596100.69	-14520998.73	418,959	6,308	1,207	65	01	1,360	28	2401,2391,2381,2371

# 0.0 Report on LAS Statistics (By Tile) - continued

TNAME	Point Density	Average GSD	Total Points	X Min	X Max	Y Min	Y Max	Z Min	Z MAX	GPS Min	GPS Max	1st Returns	2nd Returns	3rd Returns	Other Returns	Min Int	Max Int	Mean Int	Flightlines
1130_996	0.12	2.91	510,876	1130000.00	1131999.99	996000.00	997999.99	612.90	743.00	-14596100.75	-14520998.82	471,552	31,175	7,623	526	01	340	27	2401,2391
1130_998	0.10	3.17	676,543	1130000.00	1131999.99	998000.00	999999.99	605.87	755.19	-14600048.11	-14520998.95	397,163	211,513	62,682	5,185	01	185	15	2411,2421,2401,2391
1132_1000	0.05	4.49	288,192	1132000.00	1133999.99	1000000.01	1001999.99	605.87	735.32	-14600843.51	-14597341.23	198,474	71,152	17,284	1,282	01	3,680	17	2421,2411,2431
1132_1002	0.07	3.72	404,575	1132000.01	1133999.99	1002000.00	1003999.98	606.15	737.81	-14603572.99	-14600048.21	288,798	91,302	22,832	1,643	01	3,540	19	2431,2421,2441
1132_1004	0.10	3.24	551,340	1132115.46	1133999.99	1004000.00	1005999.99	605.86	755.37	-14604391.79	-14600839.12	381,586	132,767	34,408	2,579	01	167	19	2441,2431,2451
1132_1006	0.07	3.78	433,016	1132000.00	1133999.99	1006000.00	1007999.99	605.94	756.73	-14617470.76	-14603565.43	279,570	118,385	32,304	2,757	01	4,520	18	2461,2451,2441
1132_1008	0.09	3.43	522,677	1132000.00	1133999.99	1008000.00	1009999.99	605.09	790.38	-14618274.41	-14604385.52	339,209	143,853	36,648	2,967	01	2,260	15	2461,2451,2472
1132_1010	0.11	3.02	703,470	1132000.00	1133999.99	1010000.00	1011999.99	605.94	754.35	-14622484.83	-14617463.51	439,225	202,836	56,673	4,736	01	1,180	17	2461,2472,2481
1132_1012	0.09	3.34	533,837	1132000.00	1133999.99	1012000.00	1013999.99	605.71	750.53	-14631384.30	-14618266.05	357,820	132,286	39,814	3,917	01	5,100	22	2481,2472,2491,2501
1132_1014	0.11	2.97	712,862	1132000.00	1133999.99	1014000.00	1015999.99	589.27	745.48	-14632257.03	-14622477.04	454,484	178,639	67,850	11,889	01	5,100	22	2501,2511,2491,2481
1132_1016	0.13	2.79	869,127	1132000.00	1133999.99	1016000.00	1017999.99	607.57	752.24	-14635052.70	-14623298.23	512,338	228,496	105,275	23,018	01	580	21	2521,2511,2501,2491
1132_1018	0.12	2.85	615,998	1132000.00	1133999.99	1018000.00	1019999.99	623.84	755.44	-14635943.81	-14632249.27	491,000	78,568	37,171	9,259	01	116	31	2531,2521,2511
1132_1020	0.12	2.89	493,724	1132000.00	1133999.99	1020000.00	1021999.99	651.23	751.49	-14638749.48	-14635045.62	478,933	8,906	4,494	1,391	01	90	41	2531,2521,2541
1132_1022	0.12	2.86	503,876	1132000.00	1133999.99	1022000.00	1023999.99	664.77	759.96	-14639641.96	-14635936.44	488,523	9,074	4,744	1,535	01	103	48	2551,2541,2531
1132_1024	0.12	2.93	466,571	1132000.00	1133999.99	1024000.00	1025999.99	674.76	708.27	-14642466.73	-14638742.45	466,563	08	00	00	01	99	45	2551,2561,2541
1132_1026	0.13	2.79	533,719	1132000.00	1133999.99	1026000.00	1027999.99	663.53	750.78	-14681402.30	-14639634.63	512,330	15,056	5,467	866	01	77	35	2571,2561,2551
1132_912	0.13	2.80	518,382	1132000.00	1133999.99	912000.00	913999.99	551.36	653.90	-14163775.08	-13567937.45	509,410	5,772	2,642	558	01	69	35	1941,1931,1921,1911



# 0.0 Report on LAS Statistics (By Tile) - continued

TNAME	Point Density	Average GSD	Total Points	X Min	X Max	Y Min	Y Max	Z Min	Z MAX	GPS Min	GPS Max	1st Returns	2nd Returns	3rd Returns	Other Returns	Min Int	Max Int	Mean Int	Flightlines
1132_914	0.13	2.77	520,185	1132000.00	1133999.99	914000.00	915999.99	559.90	590.20	-14163774.95	-13567937.37	520,128	55	02	00	01	69	34	1951,1941,1931,1921
1132_916	0.13	2.83	498,318	1132000.00	1133999.99	916000.00	917999.98	570.39	596.02	-14177328.36	-13567937.31	498,305	13	00	00	03	65	35	1951,1961,1941
1132_918	0.14	2.72	540,351	1132000.00	1133999.99	918000.00	919999.99	577.49	586.47	-14178047.67	-13568611.94	540,351	00	00	00	18	66	35	1961,1971,1951
1132_920	0.13	2.79	566,001	1132000.00	1133999.99	920000.00	921999.99	565.18	672.21	-14181398.42	-14177319.86	512,398	36,627	14,136	2,840	01	69	30	1981,1971,1961
1132_922	0.12	2.89	497,427	1132000.00	1133999.99	922000.00	923999.99	569.05	666.89	-14182127.70	-14178039.74	479,676	11,474	5,131	1,146	01	78	35	1981,1991,1971
1132_924	0.13	2.78	523,604	1132000.00	1133999.99	924000.00	925999.99	576.02	654.59	-14191972.87	-14181389.78	516,143	5,449	1,725	287	01	200	39	2001,1991,1981
1132_926	0.13	2.81	540,949	1132000.00	1133999.99	926000.00	927999.99	575.77	667.27	-14192725.75	-14182120.06	508,236	21,319	9,383	2,011	01	280	35	2011,2001,1991
1132_928	0.13	2.82	502,519	1132000.00	1133999.98	928000.00	929999.99	573.02	629.19	-14192725.17	-13952259.17	502,483	30	06	00	01	220	41	2021,2011,2001
1132_930	0.13	2.83	498,235	1132000.00	1133999.99	930000.01	931999.99	576.00	590.07	-14192724.44	-13952258.07	498,234	01	00	00	01	108	40	2031,2021,2011
1132_932	0.08	3.63	303,509	1132000.00	1133999.98	932000.00	933999.99	585.90	597.13	-13953029.67	-13569154.20	303,509	00	00	00	12	76	31	2031,2052,2041
1132_934	0.12	2.89	479,565	1132000.00	1133999.99	934000.00	935999.99	590.61	599.88	-14178419.17	-13569154.25	479,565	00	00	00	01	440	23	2052,2061,2041
1132_936	0.11	3.05	431,902	1132000.00	1133999.99	936000.00	937999.99	589.48	670.05	-14179162.84	-13570167.58	431,406	491	05	00	01	46	19	2071,2061,2052
1132_938	0.13	2.82	506,903	1132000.00	1133999.99	938000.00	939999.97	588.71	660.60	-14182079.24	-14178411.49	502,114	3,719	1,001	69	01	53	22	2071,2081,2061
1132_940	0.13	2.78	517,909	1132000.00	1133999.99	940000.00	941999.99	580.18	648.80	-14182836.75	-14179155.56	515,968	1,561	357	23	01	118	23	2091,2081,2071
1132_942	0.12	2.93	472,304	1132000.00	1133999.99	942000.00	943999.99	567.27	646.52	-14201522.38	-14182070.93	465,372	6,041	852	39	01	103	26	2101,2091,2081
1132_944	0.12	2.91	473,991	1132000.00	1133999.99	944000.00	945999.99	577.21	630.21	-14202659.14	-14182829.01	472,598	1,213	176	04	01	55	26	2111,2101,2091
1132_946	0.13	2.74	547,107	1132000.00	1133999.99	946000.00	947999.99	567.38	668.34	-14206283.13	-14201513.90	532,232	10,810	3,597	468	01	136	25	2121,2111,2101,2131

# 0.0 Report on LAS Statistics (By Tile) - continued

TNAME	Point Density	Average GSD	Total Points	X Min	X Max	Y Min	Y Max	Z Min	Z MAX	GPS Min	GPS Max	1st Returns	2nd Returns	3rd Returns	Other Returns	Min Int	Max Int	Mean Int	Flightlines
1132_948	0.12	2.86	557,647	1132000.00	1133999.99	948000.00	949999.99	567.44	679.22	-14209259.05	-14202650.44	489,860	50,392	15,765	1,630	01	5,100	23	2121,2131,2141,2111
1132_950	0.12	2.88	489,017	1132000.00	1133999.99	950000.00	951999.99	577.06	673.69	-14209996.51	-14206275.97	481,269	5,804	1,769	175	01	107	24	2151,2141,2131
1132_952	0.12	2.90	476,466	1132000.00	1133999.99	952000.01	953999.99	587.46	645.65	-14367374.73	-14209249.88	475,850	507	105	04	01	60	22	2161,2151,2141
1132_954	0.15	2.58	603,266	1132000.00	1133999.99	954000.01	955999.99	595.51	608.01	-14378893.66	-14209987.92	603,263	03	00	00	01	54	23	2172,2161,2173,2151
1132_956	0.22	2.14	877,615	1132000.00	1133999.99	956000.00	957999.99	602.63	614.20	-14379560.96	-14367366.62	877,612	03	00	00	11	53	26	2182,2172,2183,2173,2161
1132_958	0.22	2.13	884,301	1132000.00	1133999.99	958000.00	959999.99	605.61	678.68	-14379560.70	-14203408.47	880,724	2,877	642	58	01	58	21	2182,2192,2183,2173,2172
1132_960	0.15	2.56	660,896	1132000.01	1133999.99	960000.01	961999.99	578.81	692.68	-14379560.23	-14203407.76	608,867	38,171	12,215	1,643	01	540	22	2202,2192,2182,2183
1132_962	0.14	2.72	730,010	1132000.00	1133999.99	962000.00	963999.99	569.52	691.15	-14208014.60	-14203407.67	542,237	134,609	46,438	6,726	01	1,160	21	2222,2202,2212,2192
1132_964	0.13	2.77	602,033	1132000.00	1133999.99	964000.00	965999.99	579.39	687.74	-14211065.59	-14204135.32	521,435	56,451	20,733	3,414	01	89	29	2222,2232,2212,2202
1132_966	0.12	2.88	628,508	1132000.00	1133999.98	966000.00	967999.99	561.49	690.33	-14212168.01	-14208005.47	481,912	85,682	47,127	13,787	01	360	35	2242,2232,2222
1132_968	0.13	2.83	1,054,613	1132000.00	1133999.99	968000.00	969999.99	549.27	710.59	-14371031.81	-14211056.17	499,684	317,682	178,872	58,375	01	91	20	2242,2232,2252
1132_970	0.13	2.81	938,730	1132000.00	1133999.99	970000.00	971999.99	553.70	823.15	-14371872.38	-14212158.08	508,041	259,494	134,723	36,472	01	92	25	2242,2252,2262
1132_972	0.13	2.79	788,367	1132000.00	1133999.99	972000.00	973999.99	563.35	820.21	-14374854.82	-14371025.16	514,866	167,379	84,655	21,467	01	146	32	2272,2262,2252
1132_974	0.12	2.91	604,447	1132000.00	1133999.99	974000.00	975999.99	582.22	711.01	-14375685.85	-14371863.56	473,114	84,814	38,157	8,362	01	190	38	2272,2262,2282
1132_976	0.12	2.92	513,684	1132000.00	1133999.99	976000.00	977999.99	590.71	700.78	-14379580.40	-14374847.43	470,632	28,796	12,160	2,096	01	189	47	2282,2272,2292,2302
1132_978	0.13	2.80	513,825	1132000.00	1133999.99	978000.00	979999.99	620.72	696.42	-14527427.21	-14375678.11	512,085	1,277	393	70	01	160	42	2311,2302,2292,2282
1132_980	0.12	2.90	479,883	1132000.00	1133999.99	980000.00	981999.99	622.46	690.84	-14527427.21	-14378688.20	477,051	2,050	693	89	01	340	41	2321,2311,2302,2292

# 0.0 Report on LAS Statistics (By Tile) - continued

TNAME	Point Density	Average GSD	Total Points	X Min	X Max	Y Min	Y Max	Z Min	Z MAX	GPS Min	GPS Max	1st Returns	2nd Returns	3rd Returns	Other Returns	Min Int	Max Int	Mean Int	Flightlines
1132_982	0.12	2.86	501,643	1132000.00	1133999.99	982000.00	983999.99	617.88	700.12	-14527426.90	-14523810.52	489,666	9,124	2,502	351	01	800	48	2321,2331,2311
1132_984	0.12	2.86	518,266	1132000.00	1133999.99	984000.00	985999.99	609.36	700.64	-14526589.63	-14523037.81	489,419	20,406	7,278	1,163	01	107	42	2341,2331,2321
1132_986	0.12	2.86	659,143	1132000.00	1133999.99	986000.00	987999.99	574.77	721.57	-14528216.47	-14523037.62	490,281	119,682	42,355	6,825	01	80	27	2341,2351,2331
1132_988	0.13	2.78	736,080	1132000.00	1133999.99	988000.00	989999.99	565.08	732.72	-14528216.35	-14523037.51	517,355	166,688	46,905	5,132	01	760	22	2361,2351,2341
1132_990	0.12	2.86	746,348	1132000.00	1133999.99	990000.00	991999.99	558.98	726.02	-14528215.99	-14524646.46	488,832	204,908	49,261	3,347	01	2,320	16	2371,2361,2351
1132_992	0.12	2.91	571,143	1132000.00	1133999.99	992000.00	993999.99	584.52	722.08	-14527402.60	-14523667.10	472,684	79,045	18,236	1,178	01	1,840	23	2381,2371,2361
1132_994	0.12	2.93	563,280	1132000.00	1133999.98	994000.01	995999.99	585.13	724.39	-14596107.81	-14520991.25	465,861	77,383	18,709	1,327	01	5,100	22	2401,2391,2381,2371
1132_996	0.12	2.86	553,847	1132000.00	1133999.99	996000.00	997999.99	605.63	742.39	-14596107.94	-14520991.40	490,739	50,331	11,936	841	01	151	23	2401,2391,2381
1132_998	0.08	3.47	524,054	1132000.00	1133999.99	998000.00	999999.99	605.65	764.29	-14600050.15	-14520993.09	332,974	143,282	43,951	3,847	01	3,960	16	2401,2391,2411,2421
1134_1000	0.09	3.39	490,210	1134000.00	1135999.99	1000000.04	1001999.99	587.40	733.31	-14600839.14	-14597334.30	348,769	112,649	26,918	1,874	01	184	18	2421,2431,2411
1134_1002	0.12	2.85	588,020	1134000.00	1135999.99	1002000.00	1003999.99	593.60	732.44	-14603579.91	-14600055.41	492,446	77,086	17,346	1,142	01	280	21	2431,2441,2421
1134_1004	0.13	2.79	613,349	1134000.00	1135999.99	1004000.00	1005999.99	606.59	747.73	-14604385.57	-14600831.33	513,000	77,840	20,861	1,648	01	3,080	22	2441,2451,2431
1134_1006	0.10	3.16	617,568	1134000.00	1135999.99	1006000.00	1007999.99	606.15	761.13	-14617477.67	-14603572.63	400,285	170,002	43,918	3,363	01	164	17	2441,2451,2461
1134_1008	0.10	3.11	582,550	1134000.00	1135999.99	1008000.00	1009999.99	606.21	751.06	-14618266.55	-14604378.17	414,350	132,053	33,618	2,529	01	320	18	2461,2451,2472
1134_1010	0.08	3.46	491,609	1134000.00	1135999.99	1010000.00	1011999.99	605.86	752.51	-14622491.75	-14617470.28	334,330	121,388	33,115	2,776	01	820	16	2472,2461,2481
1134_1012	0.12	2.91	652,431	1134000.00	1135999.99	1012000.00	1013999.99	606.36	746.75	-14631389.36	-14618259.33	472,719	133,912	41,554	4,246	01	5,100	22	2501,2491,2481,2472
1134_1014	0.13	2.82	554,141	1134000.00	1135999.99	1014000.00	1015999.99	631.26	754.52	-14632249.26	-14622484.10	504,186	35,871	12,212	1,872	01	4,680	28	2501,2511,2491,2481

# 0.0 Report on LAS Statistics (By Tile) - continued

TNAME	Point Density	Average GSD	Total Points	X Min	X Max	Y Min	Y Max	Z Min	Z MAX	GPS Min	GPS Max	1st Returns	2nd Returns	3rd Returns	Other Returns	Min Int	Max Int	Mean Int	Flightlines
1134_1016	0.11	2.99	468,962	1134000.01	1135999.99	1016000.00	1017999.99	629.89	730.80	-14635059.96	-14623290.94	447,153	15,363	5,542	904	01	156	36	2521,2511,2501,2491
1134_1018	0.12	2.86	490,186	1134000.00	1135999.99	1018000.00	1019999.99	657.23	690.03	-14635936.60	-14632242.41	490,178	08	00	00	01	81	38	2531,2521,2511
1134_1020	0.12	2.84	495,931	1134000.01	1135999.99	1020000.00	1021999.99	663.16	712.51	-14638756.85	-14635052.92	494,890	906	132	03	01	193	46	2541,2531,2521
1134_1022	0.12	2.84	529,003	1134000.00	1135999.99	1022000.00	1023999.99	641.77	741.71	-14639634.59	-14635929.21	495,076	20,193	10,820	2,914	01	104	47	2551,2541,2531
1134_1024	0.12	2.87	551,779	1134000.00	1135999.99	1024000.00	1025999.99	639.73	746.33	-14642473.91	-14638749.68	485,342	42,913	19,171	4,353	01	1,640	43	2551,2561,2541
1134_1026	0.12	2.85	564,898	1134000.00	1135999.99	1026000.00	1027999.99	630.51	752.06	-14681409.73	-14639627.36	492,724	47,652	20,499	4,023	01	260	34	2561,2571,2551
1134_912	0.13	2.77	623,997	1134000.00	1135999.99	912000.00	913999.99	552.05	661.49	-14163767.58	-13567945.12	522,011	67,475	28,715	5,796	01	200	31	1941,1931,1921,1911
1134_914	0.13	2.81	538,877	1134000.00	1135999.99	914000.00	915999.99	559.11	656.82	-14163767.55	-13567945.04	506,704	21,987	8,790	1,396	01	71	35	1951,1941,1931,1921
1134_916	0.12	2.88	483,721	1134000.00	1135999.99	916000.00	917999.99	567.06	645.20	-14177335.52	-13567945.01	482,948	713	60	00	01	260	34	1951,1961,1941
1134_918	0.13	2.80	514,001	1134000.00	1135999.99	918000.00	919999.98	572.45	651.14	-14178040.73	-13568604.82	511,582	1,812	525	82	01	66	36	1961,1971,1951
1134_920	0.12	2.86	499,962	1134000.00	1135999.99	920000.00	921999.99	578.73	674.06	-14181406.05	-14177328.04	488,648	7,546	3,150	618	01	71	32	1981,1971,1961
1134_922	0.12	2.86	509,671	1134000.00	1135999.99	922000.00	923999.99	574.51	659.55	-14182120.96	-14178033.03	490,299	12,440	5,682	1,250	01	74	35	1981,1991,1971
1134_924	0.13	2.79	513,198	1134000.00	1135999.99	924000.00	925999.99	582.48	616.86	-14191980.56	-14181397.88	513,185	13	00	00	02	74	39	2001,1991,1981
1134_926	0.13	2.77	530,773	1134000.00	1135999.99	926000.00	927999.97	581.65	662.94	-14192718.25	-14182112.83	520,625	6,827	2,796	525	01	81	39	2011,2001,1991
1134_928	0.13	2.79	514,259	1134000.00	1135999.99	928000.00	929999.99	581.48	644.10	-14192717.93	-13952267.13	513,915	224	100	20	01	121	40	2011,2021,2001
1134_930	0.12	2.87	485,838	1134000.01	1135999.99	930000.00	931999.99	580.27	649.40	-14192717.32	-13952266.22	485,397	288	129	24	01	179	42	2031,2021,2011
1134_932	0.08	3.64	302,420	1134000.00	1135999.99	932000.01	933999.99	583.39	591.80	-13953022.27	-13569161.43	302,420	00	00	00	01	86	31	2031,2052,2041

# 0.0 Report on LAS Statistics (By Tile) - continued

TNAME	Point Density	Average GSD	Total Points	X Min	X Max	Y Min	Y Max	Z Min	Z MAX	GPS Min	GPS Max	1st Returns	2nd Returns	3rd Returns	Other Returns	Min Int	Max Int	Mean Int	Flightlines
1134_934	0.12	2.89	478,381	1134000.00	1135999.99	934000.00	935999.99	585.52	599.71	-14178426.57	-13569161.47	478,381	00	00	00	01	51	25	2052,2061,2041
1134_936	0.12	2.94	475,514	1134000.00	1135999.98	936000.00	937999.99	589.80	671.88	-14179155.87	-13570160.43	461,491	10,545	3,188	290	01	48	22	2071,2061,2052
1134_938	0.14	2.71	556,995	1134000.00	1135999.99	938000.00	939999.98	591.82	662.27	-14182088.73	-14178418.81	544,641	9,426	2,718	210	01	1,540	23	2071,2081,2061
1134_940	0.14	2.69	560,107	1134000.00	1135999.98	940000.00	941999.99	581.83	659.91	-14201529.63	-14179148.45	554,156	5,243	691	17	01	54	25	2091,2081,2101,2071
1134_942	0.13	2.79	531,131	1134000.00	1135999.99	942000.00	943999.99	574.25	650.64	-14201529.54	-14182078.68	513,519	14,922	2,581	109	01	5,100	25	2091,2101,2081
1134_944	0.11	3.00	444,092	1134000.00	1135999.99	944000.00	945999.99	584.93	598.65	-14202652.05	-14182822.50	444,090	02	00	00	02	60	27	2111,2101,2091
1134_946	0.13	2.80	510,639	1134000.00	1135999.99	946000.00	947999.99	582.80	615.76	-14206277.13	-14201521.27	510,635	04	00	00	01	60	27	2131,2121,2111,2101
1134_948	0.13	2.80	512,267	1134000.00	1135999.99	948000.00	949999.99	581.14	622.27	-14209266.76	-14202642.94	512,194	61	12	00	01	380	26	2131,2141,2121,2111
1134_950	0.12	2.90	475,875	1134000.00	1135999.99	950000.00	951999.98	586.69	630.51	-14209989.79	-14206269.31	475,829	46	00	00	01	159	23	2151,2141,2131
1134_952	0.12	2.95	461,003	1134000.00	1135999.99	952000.00	953999.99	588.68	670.31	-14367367.87	-14209257.44	460,624	293	79	07	01	49	21	2161,2151,2141
1134_954	0.15	2.56	611,527	1134000.00	1135999.99	954000.02	955999.99	597.09	610.65	-14378900.55	-14209980.85	611,523	04	00	00	09	50	21	2172,2161,2173,2151
1134_956	0.22	2.13	879,782	1134000.00	1135999.99	956000.00	957999.99	603.90	613.71	-14379553.64	-14367359.44	879,781	01	00	00	01	61	26	2182,2172,2183,2173,2161
1134_958	0.21	2.21	823,588	1134000.00	1135999.99	958000.00	959999.99	603.40	667.97	-14379553.39	-14203417.33	821,775	1,373	405	35	01	52	25	2182,2192,2183,2173,2172
1134_960	0.14	2.68	837,524	1134000.00	1135999.99	960000.00	961999.99	559.02	691.75	-14379552.94	-14203416.43	558,850	207,778	63,923	6,973	01	660	16	2202,2192,2182,2183
1134_962	0.13	2.77	852,026	1134000.00	1135999.99	962000.00	963999.99	554.05	699.89	-14208007.42	-14203416.40	520,348	229,143	87,727	14,808	01	2,680	17	2202,2192,2212,2222
1134_964	0.13	2.81	564,699	1134000.00	1135999.99	964000.00	965999.99	574.57	682.47	-14211073.45	-14204127.93	506,194	39,935	15,666	2,904	01	125	29	2222,2232,2212,2202
1134_966	0.12	2.85	491,733	1134000.00	1135999.99	966000.00	967999.99	601.60	656.78	-14212160.70	-14207997.95	491,239	351	131	12	01	170	44	2242,2232,2222

# 0.0 Report on LAS Statistics (By Tile) - continued

TNAME	Point Density	Average GSD	Total Points	X Min	X Max	Y Min	Y Max	Z Min	Z MAX	GPS Min	GPS Max	1st Returns	2nd Returns	3rd Returns	Other Returns	Min Int	Max Int	Mean Int	Flightlines
1134_968	0.13	2.79	971,977	1134000.00	1135999.99	968000.00	969999.99	543.65	716.75	-14371038.24	-14211063.83	513,524	263,021	147,113	48,319	01	900	24	2242,2232,2252
1134_970	0.12	2.89	827,600	1134000.00	1135999.99	970000.00	971999.99	549.50	716.66	-14371864.89	-14212150.65	477,701	208,747	110,754	30,398	01	880	27	2242,2252,2262
1134_972	0.12	2.89	589,801	1134000.00	1135999.99	972000.00	973999.99	567.14	706.00	-14374862.23	-14371031.68	479,528	71,206	32,008	7,059	01	900	38	2272,2262,2252
1134_974	0.12	2.90	710,571	1134000.01	1135999.99	974000.00	975999.99	567.22	715.56	-14375679.01	-14371856.47	475,419	140,555	73,642	20,955	01	177	34	2272,2262,2282
1134_976	0.12	2.84	823,275	1134000.00	1135999.99	976000.00	977999.99	573.27	720.71	-14379573.85	-14374854.58	495,538	198,346	101,508	27,883	01	99	33	2302,2282,2292,2272
1134_978	0.13	2.74	589,065	1134000.00	1135999.99	978000.00	979999.99	607.49	707.45	-14527419.43	-14375670.85	534,680	34,726	15,901	3,758	01	460	45	2311,2302,2292,2282
1134_980	0.12	2.86	487,686	1134000.00	1135999.99	980000.00	981999.99	614.52	662.09	-14527419.41	-14379565.23	487,665	21	00	00	01	1,080	45	2321,2311,2302
1134_982	0.12	2.90	513,026	1134000.00	1135999.99	982000.00	983999.99	600.96	699.28	-14527419.08	-14523803.26	474,935	24,800	10,414	2,877	01	500	50	2321,2331,2311
1134_984	0.13	2.80	780,971	1134000.00	1135999.99	984000.00	985999.99	574.44	713.88	-14526596.67	-14523045.28	510,591	174,418	78,812	17,150	01	110	29	2341,2331,2321
1134_986	0.12	2.88	908,967	1134000.00	1135999.99	986000.00	987999.99	558.19	719.20	-14528209.32	-14523045.11	483,951	282,206	119,212	23,598	01	73	20	2341,2351,2331
1134_988	0.13	2.82	914,140	1134000.00	1135999.99	988000.00	989999.99	549.84	733.95	-14528209.18	-14523045.06	502,369	302,086	96,286	13,399	01	3,020	16	2341,2351,2361
1134_990	0.11	2.97	693,144	1134000.00	1135999.98	990000.00	991999.99	550.14	724.83	-14528208.76	-14524638.95	452,254	191,769	45,635	3,486	01	81	15	2361,2351,2371
1134_992	0.12	2.88	663,622	1134000.00	1135999.99	992000.00	993999.99	557.57	717.31	-14527409.41	-14523673.76	481,980	145,315	34,047	2,280	01	1,300	18	2371,2361,2381
1134_994	0.13	2.81	733,034	1134000.00	1135999.99	994000.01	995999.99	555.64	730.29	-14596115.21	-14520984.08	506,456	177,804	45,571	3,203	01	76	17	2401,2391,2381,2371
1134_996	0.12	2.84	683,722	1134000.00	1135999.99	996000.00	997999.99	568.52	743.05	-14597336.78	-14520984.00	494,564	149,290	37,254	2,614	01	240	17	2391,2381,2401,2411
1134_998	0.07	3.73	343,538	1134000.00	1135999.99	998000.00	999999.99	556.81	724.42	-14600055.44	-14596107.96	288,115	42,372	11,970	1,081	01	1,100	24	2411,2421,2401
1136_1000	0.11	3.07	657,160	1136000.00	1137999.99	1000000.00	1001999.99	556.98	728.82	-14600831.40	-14597327.35	424,648	183,121	45,899	3,492	01	203	17	2421,2431,2411

# 0.0 Report on LAS Statistics (By Tile) - continued

TNAME	Point Density	Average GSD	Total Points	X Min	X Max	Y Min	Y Max	Z Min	Z MAX	GPS Min	GPS Max	1st Returns	2nd Returns	3rd Returns	Other Returns	Min Int	Max Int	Mean Int	Flightlines
1136_1002	0.13	2.82	749,352	1136000.00	1137999.99	1002000.00	1003999.99	567.40	744.42	-14603587.11	-14600062.51	503,756	192,393	49,618	3,585	01	220	17	2421,2431,2441
1136_1004	0.13	2.81	571,220	1136000.00	1137999.99	1004000.00	1005999.99	601.22	742.45	-14604378.30	-14600823.75	507,238	50,559	12,552	871	01	170	21	2441,2451,2431
1136_1006	0.13	2.78	544,273	1136000.00	1137999.99	1006000.00	1007999.99	608.88	742.51	-14617485.25	-14603579.64	516,841	21,529	5,369	534	01	162	24	2461,2451,2441
1136_1008	0.13	2.81	598,365	1136000.00	1137999.99	1008000.00	1009999.99	611.06	750.22	-14618259.37	-14604370.79	505,401	72,988	18,510	1,466	01	5,100	21	2461,2451,2472
1136_1010	0.10	3.11	605,871	1136000.00	1137999.99	1010000.01	1011999.99	606.51	741.63	-14622498.61	-14617477.14	413,956	148,343	40,340	3,232	01	5,100	17	2461,2472,2481
1136_1012	0.11	2.96	652,691	1136000.00	1137999.99	1012000.00	1013999.98	606.55	757.38	-14631398.82	-14618252.18	457,965	148,831	42,016	3,879	01	5,100	19	2481,2491,2472,2501
1136_1014	0.12	2.87	591,119	1136000.00	1137999.99	1014000.01	1015999.99	619.36	742.31	-14632242.49	-14623283.31	485,870	78,795	23,471	2,983	01	740	26	2491,2501,2511
1136_1016	0.12	2.87	485,261	1136000.00	1137999.99	1016000.00	1017999.98	651.30	686.59	-14635067.31	-14623290.77	485,239	22	00	00	01	107	34	2521,2511,2501,2491
1136_1018	0.13	2.82	503,248	1136000.00	1137999.99	1018000.00	1019999.98	657.67	674.53	-14635929.46	-14632235.24	503,240	08	00	00	06	81	40	2531,2521,2511
1136_1020	0.12	2.85	626,605	1136000.00	1137999.99	1020000.00	1021999.99	623.13	751.62	-14638764.25	-14635060.06	491,897	85,084	39,846	9,778	01	1,240	39	2541,2531,2521
1136_1022	0.13	2.78	949,492	1136000.00	1137999.99	1022000.00	1023999.99	596.27	772.40	-14639627.29	-14635922.01	516,454	236,371	144,729	51,938	01	156	31	2551,2541,2531
1136_1024	0.12	2.95	838,766	1136000.00	1137999.99	1024000.00	1025999.99	599.75	762.88	-14642481.26	-14638756.86	460,783	223,924	118,934	35,125	01	107	27	2551,2561,2541
1136_1026	0.12	2.89	833,081	1136000.00	1137999.99	1026000.00	1027999.99	597.40	763.64	-14681417.14	-14639620.05	478,989	229,552	102,343	22,197	01	92	21	2561,2571,2551
1136_912	0.13	2.77	525,513	1136000.00	1137999.99	912000.00	913999.99	565.05	645.38	-14163760.11	-13567952.69	520,164	3,535	1,539	275	01	580	33	1941,1931,1921,1911
1136_914	0.13	2.77	520,239	1136000.00	1137999.99	914000.00	915999.99	565.74	581.25	-14163760.12	-13567952.58	520,239	00	00	00	01	71	34	1951,1941,1931,1921
1136_916	0.12	2.85	491,264	1136000.00	1137999.99	916000.00	917999.99	571.21	586.65	-14177343.30	-13567952.53	491,262	02	00	00	01	69	34	1951,1961,1941
1136_918	0.13	2.78	516,331	1136000.00	1137999.99	918000.00	919999.99	578.31	601.38	-14178033.66	-13568597.73	516,331	00	00	00	18	820	36	1961,1971,1951

# 0.0 Report on LAS Statistics (By Tile) - continued

TNAME	Point Density	Average GSD	Total Points	X Min	X Max	Y Min	Y Max	Z Min	Z MAX	GPS Min	GPS Max	1st Returns	2nd Returns	3rd Returns	Other Returns	Min Int	Max Int	Mean Int	Flightlines
1136_920	0.13	2.81	506,729	1136000.00	1137999.99	920000.00	921999.99	588.02	597.57	-14181414.20	-14177335.10	506,725	04	00	00	10	63	35	1981,1971,1961
1136_922	0.13	2.79	512,970	1136000.00	1137999.99	922000.00	923999.99	583.52	657.24	-14182113.84	-14178025.52	512,353	380	189	48	01	72	39	1981,1991,1971
1136_924	0.13	2.73	536,209	1136000.00	1137999.99	924000.00	925999.99	586.06	653.52	-14191988.66	-14181405.91	535,390	585	194	40	01	72	37	2001,1991,1981
1136_926	0.14	2.70	555,429	1136000.00	1137999.98	926000.00	927999.99	589.62	651.68	-14192710.71	-14182105.64	547,649	5,863	1,775	142	01	75	37	2011,2001,1991
1136_928	0.12	2.85	494,483	1136000.01	1137999.99	928000.00	929999.99	587.39	651.22	-14192710.31	-13952274.87	491,665	2,136	600	82	01	88	41	2021,2011,2001
1136_930	0.13	2.81	507,244	1136000.00	1137999.99	930000.00	931999.99	584.90	619.15	-14192709.94	-13952274.01	507,122	122	00	00	01	96	38	2031,2021,2011
1136_932	0.07	3.67	297,179	1136000.00	1137999.99	932000.00	933999.99	582.57	654.02	-13953014.91	-13569168.52	296,369	697	105	08	01	84	31	2031,2052,2041
1136_934	0.12	2.88	486,126	1136000.00	1137999.99	934000.00	935999.99	584.85	651.19	-14178434.26	-13569168.54	482,026	3,307	753	40	01	56	24	2052,2061,2041
1136_936	0.12	2.93	483,448	1136000.00	1137999.99	936000.01	937999.99	590.61	671.93	-14179148.95	-13570153.66	467,514	12,864	2,889	181	01	207	24	2052,2061,2071
1136_938	0.13	2.82	528,749	1136000.00	1137999.98	938000.00	939999.99	592.86	672.62	-14182095.30	-14178426.21	503,416	18,920	5,863	550	01	51	24	2071,2081,2061
1136_940	0.12	2.89	481,449	1136000.00	1137999.99	940000.00	941999.98	586.59	653.96	-14201533.77	-14179141.50	479,825	1,221	372	31	01	49	24	2101,2091,2081,2071
1136_942	0.13	2.79	513,543	1136000.00	1137999.99	942000.01	943999.99	582.49	606.69	-14201537.02	-14182087.88	513,488	55	00	00	01	54	26	2091,2101,2081
1136_944	0.12	2.92	468,701	1136000.00	1137999.99	944000.00	945999.99	584.56	598.94	-14205602.22	-14182815.49	468,697	04	00	00	01	55	28	2111,2101,2121,2091
1136_946	0.13	2.73	543,763	1136000.00	1137999.99	946000.00	947999.99	567.73	679.86	-14206270.61	-14201534.46	536,368	5,731	1,522	142	01	88	27	2131,2121,2111,2101
1136_948	0.12	2.88	494,696	1136000.00	1137999.99	948000.00	949999.99	557.74	674.08	-14209274.45	-14202635.28	481,425	10,595	2,496	180	01	3,460	22	2131,2141,2121,2111
1136_950	0.12	2.89	567,301	1136000.00	1137999.99	950000.00	951999.99	560.34	674.46	-14209982.79	-14206262.79	478,698	69,815	17,309	1,479	01	240	20	2151,2141,2131
1136_952	0.11	3.06	436,031	1136000.00	1137999.99	952000.00	953999.99	581.22	678.13	-14367360.40	-14209265.18	427,995	5,865	1,952	219	01	55	24	2151,2161,2141



# 0.0 Report on LAS Statistics (By Tile) - continued

TNAME	Point Density	Average GSD	Total Points	X Min	X Max	Y Min	Y Max	Z Min	Z MAX	GPS Min	GPS Max	1st Returns	2nd Returns	3rd Returns	Other Returns	Min Int	Max Int	Mean Int	Flightlines
1136_954	0.16	2.53	626,971	1136000.00	1137999.99	954000.00	955999.99	591.02	667.44	-14378907.53	-14209973.79	623,492	2,849	595	35	01	59	24	2172,2161,2173,2151
1136_956	0.22	2.12	906,180	1136000.00	1137999.99	956000.00	957999.99	583.30	672.75	-14379546.50	-14367352.87	891,233	11,554	3,159	234	01	91	24	2182,2172,2183,2173,2161
1136_958	0.20	2.22	812,981	1136000.00	1137999.99	958000.00	959999.99	597.25	656.21	-14379546.24	-14203425.68	812,364	528	82	07	01	87	25	2182,2183,2192,2173,2172
1136_960	0.14	2.64	677,419	1136000.00	1137999.99	960000.00	961999.99	565.77	688.72	-14379545.80	-14203424.89	573,017	78,530	23,254	2,618	01	56	21	2202,2192,2182,2183
1136_962	0.13	2.75	892,372	1136000.00	1137999.99	962000.00	963999.99	545.57	698.51	-14208000.25	-14203424.83	530,915	251,614	94,165	15,678	01	1,180	17	2222,2202,2212,2192
1136_964	0.13	2.73	684,446	1136000.00	1137999.99	964000.00	965999.99	560.80	693.62	-14211081.37	-14204120.46	536,206	101,699	39,528	7,013	01	179	26	2222,2232,2212,2202
1136_966	0.26	1.98	1,164,840	1136000.00	1139999.99	966000.00	967999.99	559.85	687.89	-14212153.15	-14207982.97	1,019,443	100,342	38,378	6,677	01	1,340	38	2242,2232,2222
1136_968	0.13	2.79	932,302	1136000.00	1137999.99	968000.00	969999.99	537.77	697.47	-14371045.45	-14211071.58	512,754	254,396	127,642	37,510	01	203	25	2242,2232,2252
1136_970	0.12	2.87	802,933	1136000.00	1137999.99	970000.00	971999.99	547.48	696.84	-14371857.80	-14212143.15	487,143	196,014	96,629	23,147	01	2,440	26	2242,2252,2262
1136_972	0.13	2.79	693,545	1136000.00	1137999.98	972000.00	973999.99	555.55	702.80	-14374869.37	-14371038.51	515,072	115,682	51,850	10,941	01	133	36	2272,2262,2252
1136_974	0.12	2.89	859,694	1136000.00	1137999.99	974000.00	975999.99	551.75	710.49	-14375671.84	-14371849.23	477,698	225,809	120,135	36,052	01	134	30	2272,2262,2282
1136_976	0.12	2.92	698,339	1136000.00	1137999.99	976000.00	977999.99	556.60	711.63	-14378710.00	-14374861.75	469,456	137,133	70,737	21,013	01	320	40	2282,2292,2272
1136_978	0.14	2.63	798,405	1136000.00	1137999.99	978000.00	979999.99	559.27	697.86	-14527411.40	-14375663.62	577,640	139,882	64,426	16,457	01	99	33	2311,2302,2292,2282
1136_980	0.12	2.85	606,614	1136000.00	1137999.99	980000.00	981999.99	576.23	701.03	-14527411.37	-14378705.10	493,000	75,595	31,052	6,967	01	1,180	43	2311,2302,2321,2292
1136_982	0.12	2.95	506,815	1136000.00	1137999.99	982000.00	983999.99	596.56	705.42	-14527410.98	-14523795.49	460,062	31,183	12,792	2,778	01	320	50	2321,2331,2311
1136_984	0.13	2.77	782,077	1136000.00	1137999.99	984000.00	985999.99	569.13	710.37	-14526603.78	-14523052.45	521,381	167,931	76,049	16,716	01	167	29	2341,2331,2321
1136_986	0.13	2.79	989,167	1136000.00	1137999.99	986000.00	987999.99	540.26	719.23	-14528201.86	-14523052.34	513,322	316,413	132,766	26,666	01	160	20	2341,2351,2331

# 0.0 Report on LAS Statistics (By Tile) - continued

TNAME	Point Density	Average GSD	Total Points	X Min	X Max	Y Min	Y Max	Z Min	Z MAX	GPS Min	GPS Max	1st Returns	2nd Returns	3rd Returns	Other Returns	Min Int	Max Int	Mean Int	Flightlines
1136_988	0.13	2.79	789,781	1136000.00	1137999.99	988000.00	989999.99	532.40	721.17	-14528201.74	-14523052.29	515,675	201,329	63,859	8,918	01	1,780	19	2361,2351,2341
1136_990	0.12	2.92	710,014	1136000.00	1137999.99	990000.00	991999.99	533.20	721.04	-14528201.39	-14524631.31	469,435	192,433	45,121	3,025	01	280	16	2361,2351,2371
1136_992	0.12	2.94	610,217	1136000.00	1137999.99	992000.00	993999.99	533.49	718.84	-14527416.55	-14523680.63	464,331	116,198	27,605	2,083	01	3,420	18	2381,2371,2361
1136_994	0.14	2.72	754,776	1136000.00	1137999.99	994000.00	995999.99	537.77	729.47	-14596122.59	-14520976.50	541,944	170,357	39,758	2,717	01	440	17	2401,2391,2381,2371
1136_996	0.13	2.77	766,628	1136000.00	1137999.99	996000.00	997999.99	540.15	745.47	-14597333.92	-14520976.31	521,118	192,959	48,830	3,721	01	5,100	16	2411,2401,2391,2381
1136_998	0.11	3.05	653,204	1136000.00	1137999.99	998000.00	999999.99	545.03	734.26	-14600069.41	-14596115.46	430,322	172,383	46,562	3,937	01	197	17	2411,2421,2401
1138_1000	0.13	2.76	684,118	1138000.00	1139999.99	1000000.00	1001999.99	564.65	726.38	-14600823.83	-14520241.95	525,460	127,069	29,520	2,069	01	177	19	2421,2431,9511,2411
1138_1002	0.13	2.81	677,186	1138000.00	1139999.99	1002000.01	1003999.99	577.40	727.71	-14603594.24	-14600069.60	508,370	134,357	32,238	2,221	01	1,140	19	2421,2431,2441
1138_1004	0.13	2.81	735,833	1138000.00	1139999.99	1004000.00	1005999.99	586.26	736.70	-14604370.98	-14600816.24	507,633	180,274	44,640	3,286	01	1,060	18	2431,2441,2451
1138_1006	0.12	2.86	527,128	1138000.00	1139999.98	1006000.01	1007999.99	620.40	728.08	-14617492.05	-14603587.10	489,329	29,998	7,226	575	01	181	25	2461,2451,2441
1138_1008	0.12	2.87	485,529	1138000.00	1139999.99	1008000.00	1009999.99	646.95	657.88	-14622506.04	-14604363.48	485,526	03	00	00	01	260	24	2461,2472,2481,2451
1138_1010	0.13	2.78	524,694	1138000.00	1139999.99	1010000.00	1011999.99	628.52	719.31	-14623280.43	-14617484.98	517,263	6,027	1,316	88	01	206	27	2472,2481,2491,2461
1138_1012	0.12	2.91	496,288	1138000.00	1139999.99	1012000.00	1013999.99	631.52	744.60	-14631405.37	-14618244.75	471,252	19,250	5,315	471	01	85	25	2491,2481,2501,2472
1138_1014	0.12	2.87	491,872	1138000.00	1139999.99	1014000.00	1015999.99	643.33	727.64	-14632235.20	-14623275.53	486,260	3,552	1,645	415	01	78	31	2501,2511,2491
1138_1016	0.12	2.89	504,340	1138000.00	1139999.99	1016000.00	1017999.99	626.40	733.19	-14635074.63	-14631398.91	478,819	18,197	6,232	1,092	01	77	36	2521,2511,2501
1138_1018	0.12	2.89	513,133	1138000.00	1139999.99	1018000.00	1019999.99	629.65	739.68	-14635922.28	-14632227.77	477,853	23,678	9,726	1,876	01	91	42	2531,2521,2511
1138_1020	0.13	2.82	767,380	1138000.00	1139999.99	1020000.00	1021999.99	600.01	796.16	-14638771.46	-14635067.38	504,280	152,278	84,966	25,856	01	1,880	33	2521,2531,2541

# 0.0 Report on LAS Statistics (By Tile) - continued

TNAME	Point Density	Average GSD	Total Points	X Min	X Max	Y Min	Y Max	Z Min	Z MAX	GPS Min	GPS Max	1st Returns	2nd Returns	3rd Returns	Other Returns	Min Int	Max Int	Mean Int	Flightlines
1138_1022	0.14	2.72	1,282,961	1138000.00	1139999.99	1022000.00	1023999.99	582.58	778.24	-14639619.98	-14635914.97	541,625	410,429	246,110	84,797	01	440	23	2551,2541,2531
1138_1024	0.11	2.99	939,557	1138000.00	1139999.99	1024000.00	1025999.99	587.65	756.69	-14642488.69	-14638764.04	447,423	288,388	155,166	48,580	01	840	23	2551,2561,2541
1138_1026	0.12	2.95	731,322	1138000.00	1139999.99	1026000.00	1027999.99	593.32	748.36	-14681424.62	-14639612.61	458,481	190,547	69,721	12,573	01	138	23	2571,2561,2551
1138_912	0.13	2.81	527,041	1138000.00	1139999.99	912000.00	913999.99	553.80	636.15	-14163752.71	-13567961.55	507,715	14,034	4,670	622	01	80	36	1931,1921,1941,1911
1138_914	0.13	2.80	509,905	1138000.00	1139999.99	914000.00	915999.99	565.77	609.32	-14163752.79	-13567960.39	508,601	1,131	171	02	01	68	34	1951,1941,1931,1921
1138_916	0.13	2.78	524,131	1138000.00	1139999.99	916000.01	917999.98	566.63	636.33	-14177351.16	-13567960.37	518,802	3,959	1,218	152	01	63	34	1951,1961,1941
1138_918	0.13	2.80	514,759	1138000.00	1139999.99	918000.00	919999.99	572.83	622.56	-14178026.75	-13568590.43	509,545	4,466	728	20	01	63	33	1961,1971,1951
1138_920	0.13	2.83	513,488	1138000.00	1139999.99	920000.00	921999.99	578.82	817.57	-14181422.11	-14177342.87	499,814	9,700	3,448	526	01	142	36	1981,1971,1961
1138_922	0.13	2.78	516,335	1138000.00	1139999.99	922000.01	923999.99	582.74	596.57	-14182106.52	-14178018.61	516,335	00	00	00	14	66	35	1981,1991,1971
1138_924	0.13	2.77	522,273	1138000.00	1139999.99	924000.00	925999.99	587.12	632.59	-14191997.05	-14181413.83	522,269	04	00	00	04	69	37	2001,1991,1981
1138_926	0.13	2.83	509,763	1138000.00	1139999.98	926000.00	927999.99	594.02	667.42	-14192703.39	-14182098.61	500,571	6,848	2,130	214	01	82	40	2011,2001,1991
1138_928	0.13	2.79	514,030	1138000.00	1139999.99	928000.00	929999.99	592.09	653.35	-14192702.92	-13952282.70	513,342	567	117	04	01	86	44	2021,2011,2001
1138_930	0.13	2.79	515,331	1138000.00	1139999.99	930000.00	931999.99	587.70	641.73	-14192702.43	-13952281.74	514,662	553	98	18	01	460	41	2031,2021,2011
1138_932	0.08	3.62	306,545	1138000.00	1139999.98	932000.00	933999.99	588.15	621.74	-13953007.48	-13569175.74	305,986	534	25	00	01	86	31	2031,2052,2041
1138_934	0.12	2.91	473,340	1138000.00	1139999.99	934000.00	935999.99	591.37	671.37	-14178441.61	-13569175.66	472,034	1,052	237	17	01	50	25	2052,2061,2041
1138_936	0.11	3.02	440,285	1138000.00	1139999.99	936000.00	937999.99	586.87	678.48	-14179141.86	-13570147.14	438,285	1,762	226	12	01	55	27	2071,2061,2052
1138_938	0.12	2.89	480,991	1138000.00	1139999.99	938000.00	939999.99	584.38	658.86	-14182103.28	-14178433.70	477,493	2,723	724	51	01	53	26	2071,2081,2061

# 0.0 Report on LAS Statistics (By Tile) - continued

TNAME	Point Density	Average GSD	Total Points	X Min	X Max	Y Min	Y Max	Z Min	Z MAX	GPS Min	GPS Max	1st Returns	2nd Returns	3rd Returns	Other Returns	Min Int	Max Int	Mean Int	Flightlines
1138_940	0.13	2.82	501,586	1138000.00	1139999.99	940000.00	941999.99	591.27	603.80	-14182816.48	-14179134.75	501,585	01	00	00	01	118	26	2091,2081,2071
1138_942	0.13	2.80	508,610	1138000.00	1139999.99	942000.00	943999.98	588.72	601.65	-14201544.33	-14182094.86	508,610	00	00	00	01	50	26	2091,2101,2081
1138_944	0.12	2.88	483,000	1138000.00	1139999.99	944000.00	945999.99	584.95	612.97	-14205609.15	-14182808.72	482,999	01	00	00	01	49	26	2121,2111,2101,2091
1138_946	0.13	2.74	575,042	1138000.00	1139999.99	946000.00	947999.99	559.21	662.96	-14206264.21	-14201536.34	532,803	32,812	8,689	738	01	5,100	24	2131,2121,2111,2101
1138_948	0.13	2.83	724,535	1138000.00	1139999.99	948000.00	949999.99	541.11	677.26	-14209282.33	-14202628.28	498,155	175,693	46,802	3,885	01	5,100	17	2131,2141,2121,2111
1138_950	0.12	2.85	587,232	1138000.00	1139999.99	950000.00	951999.98	563.18	679.66	-14209975.81	-14206255.93	491,533	75,838	18,463	1,398	01	55	20	2151,2141,2131
1138_952	0.11	2.96	465,647	1138000.00	1139999.99	952000.00	953999.99	568.51	667.15	-14367352.69	-14209272.75	457,140	6,503	1,853	151	01	51	21	2151,2161,2141
1138_954	0.15	2.61	684,670	1138000.00	1139999.99	954000.00	955999.99	561.95	670.76	-14378914.56	-14209967.02	585,853	77,792	19,494	1,531	01	3,160	22	2151,2161,2172,2173
1138_956	0.21	2.19	911,019	1138000.00	1139999.99	956000.00	957999.99	569.64	682.42	-14379539.32	-14367345.26	834,831	59,578	15,286	1,324	01	5,100	22	2172,2161,2173,2183,2182
1138_958	0.20	2.22	812,828	1138000.00	1139999.99	958000.00	959999.99	591.24	647.65	-14379539.12	-14203433.78	812,413	389	24	02	01	75	26	2182,2183,2192,2172,2173
1138_960	0.15	2.61	832,050	1138000.00	1139999.99	960000.00	961999.99	542.83	687.16	-14379538.74	-14203433.25	588,882	178,824	56,805	7,539	01	520	19	2202,2192,2182,2183
1138_962	0.13	2.81	894,459	1138000.00	1139999.99	962000.00	963999.99	536.52	697.85	-14207992.93	-14203433.25	507,070	270,339	100,947	16,103	01	880	16	2222,2202,2212,2192
1138_964	0.14	2.71	776,109	1138000.00	1139999.99	964000.01	965999.99	550.38	693.55	-14211089.12	-14204114.13	546,382	160,006	59,876	9,845	01	1,280	24	2222,2232,2212,2202
1138_966	0.13	2.80	606,380	1138000.00	1139999.99	966000.00	967999.99	559.85	687.89	-14212145.69	-14207982.97	509,700	64,477	26,803	5,400	01	560	37	2242,2232,2222
1138_968	0.13	2.81	941,856	1138000.00	1139999.99	968000.00	969999.99	534.75	698.75	-14371053.11	-14211079.44	506,188	258,340	135,548	41,780	01	206	23	2232,2242,2252
1138_970	0.13	2.80	891,388	1138000.00	1139999.99	970000.00	971999.99	536.69	698.15	-14371850.02	-14212135.81	510,524	236,074	114,785	30,005	01	85	25	2242,2252,2262
1138_972	0.13	2.73	1,033,210	1138000.00	1139999.99	972000.00	973999.99	540.22	699.51	-14374876.26	-14371045.71	537,224	321,366	141,822	32,798	01	280	24	2272,2262,2252

# 0.0 Report on LAS Statistics (By Tile) - continued

TNAME	Point Density	Average GSD	Total Points	X Min	X Max	Y Min	Y Max	Z Min	Z MAX	GPS Min	GPS Max	1st Returns	2nd Returns	3rd Returns	Other Returns	Min Int	Max Int	Mean Int	Flightlines
1138_974	0.12	2.95	721,904	1138000.00	1139999.99	974000.00	975999.99	551.48	705.92	-14375664.43	-14371841.09	459,424	158,486	81,584	22,410	01	4,520	34	2272,2262,2282
1138_976	0.11	2.98	821,052	1138000.00	1139999.99	976000.00	977999.99	544.71	701.90	-14378717.35	-14374869.04	450,903	217,196	117,193	35,760	01	720	31	2282,2292,2272
1138_978	0.13	2.75	755,677	1138000.00	1139999.99	978000.00	979999.99	559.13	708.25	-14527403.80	-14375656.44	528,986	142,791	66,949	16,951	01	107	33	2311,2302,2292,2282
1138_980	0.13	2.73	763,759	1138000.00	1139999.98	980000.00	981999.99	569.38	699.66	-14527403.74	-14378709.90	536,020	148,516	63,253	15,970	01	5,100	37	2321,2311,2302,2292
1138_982	0.11	2.96	695,953	1138000.00	1139999.99	982000.00	983999.99	561.97	709.89	-14527403.22	-14379550.20	457,766	146,504	71,919	19,764	01	1,780	38	2321,2331,2311,2302
1138_984	0.13	2.81	1,021,351	1138000.00	1139999.99	984000.00	985999.99	531.50	705.86	-14526611.25	-14523059.94	506,386	326,622	151,776	36,567	01	163	22	2341,2331,2321
1138_986	0.12	2.85	680,517	1138000.00	1139999.99	986000.00	987999.99	524.15	695.75	-14528194.40	-14523059.86	491,160	120,339	56,045	12,973	01	500	28	2341,2331,2351
1138_988	0.14	2.71	735,608	1138000.00	1139999.99	988000.00	989999.99	526.52	712.12	-14528194.23	-14523059.81	544,518	140,724	44,122	6,244	01	4,020	22	2361,2351,2341
1138_990	0.13	2.82	685,311	1138000.00	1139999.99	990000.00	991999.99	528.97	708.54	-14528193.80	-14524623.62	502,090	144,045	36,404	2,772	01	1,180	17	2371,2361,2351
1138_992	0.11	2.97	631,566	1138000.00	1139999.99	992000.00	993999.99	536.57	728.12	-14527424.16	-14523687.40	452,322	145,850	31,431	1,963	01	5,100	16	2371,2361,2381
1138_994	0.13	2.77	685,480	1138000.00	1139999.99	994000.01	995999.99	536.51	731.87	-14596129.42	-14520969.14	521,216	133,649	28,875	1,740	01	5,100	17	2401,2391,2381,2371
1138_996	0.13	2.82	692,772	1138000.00	1139999.99	996000.00	997999.99	539.40	723.92	-14597327.20	-14520968.85	502,084	151,069	37,053	2,566	01	5,100	17	2401,2391,2381,2411
1138_998	0.12	2.92	687,467	1138000.00	1139999.99	998000.00	999999.99	554.00	734.16	-14600076.59	-14520247.70	468,244	172,499	43,528	3,196	01	91	18	2411,2421,9511,2401,2391
1140_1000	0.18	2.39	698,890	1140000.00	1141999.99	1000000.00	1001999.99	632.77	674.69	-14600816.18	-14520241.95	698,807	83	00	00	01	59	25	2421,2431,9511,2411
1140_1002	0.13	2.82	510,105	1140000.00	1141999.99	1002000.00	1003999.98	627.00	721.91	-14603601.29	-14520241.94	502,373	6,286	1,357	89	01	94	24	2431,2441,2421,9511
1140_1004	0.12	2.86	566,506	1140000.00	1141999.99	1004000.00	1005999.99	600.77	738.76	-14604363.69	-14600809.00	488,096	62,631	14,817	962	01	106	21	2441,2451,2431
1140_1006	0.12	2.89	569,069	1140000.00	1141999.99	1006000.00	1007999.99	605.99	729.28	-14617499.17	-14603594.24	479,675	71,855	16,314	1,225	01	680	22	2461,2451,2441

# 0.0 Report on LAS Statistics (By Tile) - continued

TNAME	Point Density	Average GSD	Total Points	X Min	X Max	Y Min	Y Max	Z Min	Z MAX	GPS Min	GPS Max	1st Returns	2nd Returns	3rd Returns	Other Returns	Min Int	Max Int	Mean Int	Flightlines
1140_1008	0.12	2.84	526,599	1140000.00	1141999.99	1008000.00	1009999.99	623.70	731.30	-14622509.07	-14604356.13	497,547	23,274	5,392	386	01	4,260	25	2461,2472,2481,2451
1140_1010	0.14	2.68	556,469	1140000.00	1141999.99	1010000.00	1011999.99	645.68	703.93	-14622513.28	-14617491.89	555,375	920	166	08	01	240	26	2472,2481,2461
1140_1012	0.12	2.85	493,623	1140000.00	1141999.99	1012000.00	1013999.98	653.89	717.08	-14623276.52	-14618237.11	493,409	168	44	02	01	62	30	2491,2481,2472
1140_1014	0.13	2.82	503,455	1140000.00	1141999.99	1014000.00	1015999.99	652.69	679.81	-14632227.79	-14623267.70	503,340	115	00	00	01	185	33	2501,2511,2491
1140_1016	0.13	2.81	692,652	1140000.00	1141999.99	1016000.00	1017999.99	611.69	739.27	-14635081.72	-14623267.70	507,672	127,876	48,608	8,496	01	260	27	2521,2511,2501,2491
1140_1018	0.12	2.89	864,601	1140000.00	1141999.99	1018000.00	1019999.99	592.24	750.97	-14635915.08	-14631410.38	478,525	243,684	115,258	27,134	01	880	24	2531,2521,2511,2501
1140_1020	0.13	2.80	942,068	1140000.00	1141999.99	1020000.00	1021999.99	578.72	764.91	-14638778.66	-14635074.50	510,424	245,227	141,834	44,583	01	104	27	2541,2531,2521
1140_1022	0.13	2.76	973,903	1140000.00	1141999.99	1022000.00	1023999.99	577.90	751.74	-14639612.86	-14635907.74	524,997	261,187	143,796	43,923	01	107	27	2551,2541,2531
1140_1024	0.11	3.05	586,518	1140000.00	1141999.98	1024000.00	1025999.99	607.10	747.14	-14642496.18	-14638771.41	431,479	95,006	47,661	12,372	01	103	32	2551,2561,2541
1140_1026	0.12	2.94	515,102	1140000.00	1141999.99	1026000.00	1027999.99	625.15	756.62	-14681431.96	-14639605.18	462,561	37,116	13,206	2,219	01	85	32	2561,2571,2551
1140_912	0.13	2.78	553,938	1140000.00	1141999.99	912000.00	913999.99	561.95	676.42	-14163745.25	-14159766.80	517,064	26,399	8,958	1,517	01	176	36	1931,1921,1911
1140_914	0.13	2.79	517,201	1140000.00	1141999.99	914000.00	915999.99	570.19	651.56	-14163745.40	-13567967.80	514,778	1,906	478	39	01	600	36	1951,1941,1931,1921
1140_916	0.13	2.81	523,724	1140000.00	1141999.99	916000.00	917999.99	553.89	649.85	-14177358.70	-13567967.68	506,074	12,360	4,530	760	01	66	33	1951,1961,1941
1140_918	0.13	2.83	532,494	1140000.00	1141999.99	918000.00	919999.99	552.44	651.77	-14178019.51	-13568583.04	501,080	21,909	8,199	1,306	01	87	35	1961,1971,1951
1140_920	0.13	2.83	522,346	1140000.00	1141999.99	920000.00	921999.98	562.05	647.02	-14181430.38	-14177350.80	500,251	15,660	5,690	745	01	660	35	1981,1971,1961
1140_922	0.14	2.73	619,069	1140000.00	1141999.99	922000.00	923999.99	567.22	674.04	-14182099.28	-14178011.60	538,868	55,765	21,321	3,115	01	76	35	1981,1991,1971
1140_924	0.13	2.73	598,414	1140000.00	1141999.99	924000.00	925999.99	566.05	674.55	-14192005.29	-14181421.57	536,646	44,874	14,993	1,901	01	82	35	2001,1991,1981

# 0.0 Report on LAS Statistics (By Tile) - continued

TNAME	Point Density	Average GSD	Total Points	X Min	X Max	Y Min	Y Max	Z Min	Z MAX	GPS Min	GPS Max	1st Returns	2nd Returns	3rd Returns	Other Returns	Min Int	Max Int	Mean Int	Flightlines
1140_926	0.14	2.68	655,556	1140000.00	1141999.99	926000.00	927999.99	559.71	670.26	-14192696.44	-14182091.17	558,468	69,601	23,980	3,507	01	107	33	2011,2001,1991
1140_928	0.14	2.71	611,350	1140000.00	1141999.99	928000.00	929999.99	567.65	680.36	-14192695.49	-13952290.46	546,038	44,725	17,284	3,303	01	3,120	39	2011,2021,2001
1140_930	0.13	2.80	513,964	1140000.00	1141999.98	930000.00	931999.99	593.45	673.40	-14192694.43	-13952289.53	510,659	2,338	817	150	01	147	44	2031,2021,2011
1140_932	0.08	3.62	305,057	1140000.00	1141999.99	932000.00	933999.99	589.76	648.84	-13953000.05	-13569182.97	304,806	202	48	01	01	101	35	2031,2041,2052
1140_934	0.11	2.96	496,532	1140000.00	1141999.98	934000.00	935999.98	561.22	677.36	-14178448.87	-13569182.83	456,365	31,692	7,907	568	01	55	26	2052,2041,2061
1140_936	0.12	2.95	476,831	1140000.00	1141999.98	936000.00	937999.99	564.02	662.62	-14179134.94	-13570140.36	460,847	12,856	2,952	176	01	52	26	2052,2061,2071
1140_938	0.12	2.91	521,298	1140000.00	1141999.98	938000.00	939999.99	577.24	681.29	-14182110.99	-14178440.94	470,930	39,667	10,088	613	01	3,100	24	2061,2071,2081
1140_940	0.12	2.88	483,160	1140000.00	1141999.99	940000.00	941999.99	592.90	605.15	-14201551.69	-14179127.46	483,158	02	00	00	14	49	28	2091,2081,2101,2071
1140_942	0.12	2.86	489,052	1140000.00	1141999.99	942000.01	943999.99	587.00	625.14	-14201551.69	-14182102.69	488,932	119	01	00	01	87	25	2101,2091,2081
1140_944	0.11	2.97	484,413	1140000.00	1141999.99	944000.00	945999.99	563.76	671.43	-14205617.71	-14182801.74	455,140	23,727	5,227	319	01	51	22	2111,2101,2121,2091
1140_946	0.14	2.71	571,828	1140000.00	1141999.98	946000.00	947999.99	577.14	685.26	-14206257.43	-14201543.30	544,407	19,693	6,798	930	01	56	23	2131,2121,2111,2101
1140_948	0.13	2.80	767,408	1140000.00	1141999.99	948000.00	949999.99	535.34	685.61	-14209290.22	-14202623.82	509,171	195,848	57,229	5,160	01	4,520	16	2131,2121,2111,2141
1140_950	0.12	2.88	699,165	1140000.00	1141999.99	950000.00	951999.99	530.85	695.19	-14209968.92	-14206249.35	481,649	167,872	45,590	4,054	01	177	17	2131,2141,2151
1140_952	0.11	3.00	655,850	1140000.00	1141999.98	952000.00	953999.99	540.27	694.01	-14367345.82	-14209280.58	445,251	165,023	42,101	3,475	01	4,860	16	2151,2141,2161
1140_954	0.15	2.56	810,863	1140000.00	1141999.99	954000.00	955999.99	551.08	678.12	-14378921.65	-14209960.04	608,440	160,282	39,296	2,845	01	920	18	2172,2161,2173,2151
1140_956	0.22	2.14	882,971	1140000.00	1141999.99	956000.00	957999.99	578.15	676.05	-14379532.43	-14367337.66	872,612	7,884	2,278	197	01	52	25	2182,2172,2183,2173,2161
1140_958	0.21	2.17	1,035,032	1140000.00	1141999.99	958000.00	959999.99	548.37	687.37	-14379532.21	-14203442.43	848,186	142,057	40,478	4,311	01	2,100	22	2182,2183,2173,2172,2192

# 0.0 Report on LAS Statistics (By Tile) - continued

TNAME	Point Density	Average GSD	Total Points	X Min	X Max	Y Min	Y Max	Z Min	Z MAX	GPS Min	GPS Max	1st Returns	2nd Returns	3rd Returns	Other Returns	Min Int	Max Int	Mean Int	Flightlines
1140_960	0.16	2.54	1,093,244	1140000.00	1141999.99	960000.00	961999.99	525.86	685.69	-14379531.79	-14203441.59	621,699	345,539	111,156	14,850	01	1,580	14	2202,2192,2183,2182
1140_962	0.12	2.87	802,930	1140000.00	1141999.99	962000.00	963999.99	532.65	683.85	-14207289.45	-14203441.50	484,587	224,413	81,530	12,400	01	800	17	2202,2212,2192
1140_964	0.13	2.74	628,399	1140000.00	1141999.99	964000.00	965999.99	568.10	677.08	-14211097.01	-14204105.92	533,216	68,504	23,566	3,113	01	161	29	2222,2212,2232,2202
1140_966	0.13	2.77	568,190	1140000.00	1141999.99	966000.00	967999.98	567.08	688.08	-14212138.25	-14207280.58	522,661	29,533	13,050	2,946	01	91	41	2242,2232,2222,2212
1140_968	0.12	2.90	728,513	1140000.00	1141999.99	968000.00	969999.99	534.45	696.43	-14371060.26	-14211087.25	477,057	147,551	79,851	24,054	01	132	32	2242,2232,2252
1140_970	0.12	2.92	932,621	1140000.00	1141999.99	970000.00	971999.99	530.90	695.10	-14371842.02	-14212128.77	469,084	290,313	138,527	34,697	01	167	21	2242,2252,2262
1140_972	0.12	2.87	699,110	1140000.00	1141999.99	972000.00	973999.99	548.87	693.72	-14374883.15	-14371052.89	486,716	135,226	61,050	16,118	01	440	32	2272,2262,2252
1140_974	0.12	2.88	1,024,044	1140000.00	1141999.99	974000.00	975999.99	533.32	714.16	-14375657.20	-14371833.57	480,967	307,574	177,998	57,505	01	201	25	2272,2262,2282
1140_976	0.12	2.94	971,775	1140000.00	1141999.98	976000.00	977999.99	538.72	699.47	-14378724.69	-14374876.13	462,305	293,062	165,014	51,394	01	101	26	2282,2292,2272
1140_978	0.11	2.96	705,399	1140000.00	1141999.99	978000.00	979999.99	552.61	699.38	-14527396.48	-14375648.95	455,604	162,307	72,082	15,406	01	100	31	2311,2302,2292,2282
1140_980	0.13	2.73	667,083	1140000.00	1141999.99	980000.00	981999.99	556.40	704.26	-14527396.45	-14378717.13	536,531	79,931	40,007	10,614	01	760	42	2321,2311,2302,2292
1140_982	0.13	2.79	939,519	1140000.00	1141999.99	982000.00	983999.99	530.18	705.54	-14527395.87	-14379543.53	513,164	254,534	133,965	37,856	01	5,100	31	2321,2331,2311,2302
1140_984	0.13	2.76	1,061,514	1140000.00	1141999.99	984000.00	985999.99	520.94	707.98	-14526618.60	-14523067.34	526,868	328,479	162,736	43,431	01	500	22	2341,2331,2321
1140_986	0.13	2.82	802,506	1140000.00	1141999.99	986000.00	987999.99	523.90	706.75	-14528186.82	-14523067.21	504,123	200,495	82,066	15,822	01	77	22	2341,2351,2331
1140_988	0.14	2.71	920,105	1140000.00	1141999.99	988000.00	989999.99	541.53	712.14	-14528186.71	-14523067.16	543,191	273,430	90,349	13,135	01	91	16	2361,2351,2341
1140_990	0.13	2.76	745,950	1140000.00	1141999.99	990000.00	991999.99	557.00	719.84	-14528186.24	-14520274.03	526,909	176,441	40,029	2,571	01	1,280	17	2371,2361,9511,2351
1140_992	0.13	2.73	677,779	1140000.00	1141999.99	992000.00	993999.99	553.80	725.77	-14527431.67	-14520267.77	537,917	114,067	24,453	1,342	01	55	18	2381,2371,9511,2361



# 0.0 Report on LAS Statistics (By Tile) - continued

TNAME	Point Density	Average GSD	Total Points	X Min	X Max	Y Min	Y Max	Z Min	Z MAX	GPS Min	GPS Max	1st Returns	2nd Returns	3rd Returns	Other Returns	Min Int	Max Int	Mean Int	Flightlines
1140_994	0.15	2.60	756,910	1140000.00	1141999.99	994000.00	995999.99	569.10	730.87	-14596134.20	-14520261.02	593,589	135,058	26,858	1,405	01	3,340	17	2401,2391,2381,9511,2371
1140_996	0.17	2.41	830,599	1140000.00	1141999.99	996000.00	997999.99	597.84	730.96	-14597320.14	-14520254.36	689,292	112,230	27,219	1,858	01	78	19	2401,2391,2381,2411,9511
1140_998	0.18	2.39	717,565	1140000.00	1141999.99	998000.00	999999.98	623.80	735.12	-14600083.82	-14520247.98	701,311	12,367	3,543	344	01	59	23	2411,2421,9511,2401,2391
1142_1000	0.15	2.60	658,196	1142000.00	1143999.99	1000000.00	1001999.99	606.05	713.29	-14600808.85	-14520243.16	592,001	52,369	12,941	885	01	147	21	9511,2411,2421,2431
1142_1002	0.13	2.82	509,061	1142000.00	1143999.99	1002000.00	1003999.99	618.65	717.12	-14603608.44	-14520241.96	504,663	3,223	1,057	118	01	150	23	9511,2421,2431,2441
1142_1004	0.12	2.89	478,730	1142000.00	1143999.99	1004000.01	1005999.99	633.15	684.05	-14604356.35	-14600801.35	478,479	224	26	01	01	120	22	2441,2451,2431
1142_1006	0.12	2.86	490,121	1142000.00	1143999.99	1006000.00	1007999.99	636.61	702.29	-14617506.21	-14603601.31	489,884	193	40	04	01	56	23	2461,2451,2441
1142_1008	0.12	2.87	486,298	1142000.00	1143999.99	1008000.01	1009999.99	640.77	715.15	-14618237.82	-14604348.75	484,804	1,193	271	30	01	113	25	2461,2472,2451
1142_1010	0.12	2.85	494,637	1142000.00	1143999.99	1010000.00	1011999.99	642.90	708.70	-14622520.22	-14617499.01	493,379	1,094	160	04	01	480	25	2472,2481,2461
1142_1012	0.12	2.94	468,679	1142000.00	1143999.99	1012000.00	1013999.99	649.40	730.06	-14623268.74	-14618229.82	461,941	5,096	1,495	147	01	210	25	2491,2481,2472
1142_1014	0.13	2.76	528,226	1142000.00	1143999.99	1014000.00	1015999.99	647.27	730.84	-14632220.42	-14623260.29	525,523	1,932	649	122	01	72	29	2491,2501,2511
1142_1016	0.13	2.83	621,699	1142000.00	1143999.99	1016000.00	1017999.99	600.25	730.11	-14635089.06	-14623260.26	498,966	81,635	34,162	6,936	01	2,620	31	2521,2511,2501,2491
1142_1018	0.12	2.91	850,385	1142000.00	1143999.99	1018000.00	1019999.99	579.90	739.97	-14635907.90	-14632212.88	471,607	240,340	111,969	26,469	01	104	25	2531,2521,2511
1142_1020	0.13	2.79	998,553	1142000.00	1143999.99	1020000.00	1021999.99	573.85	747.19	-14638785.93	-14635081.78	513,852	285,192	154,763	44,746	01	195	25	2541,2531,2521
1142_1022	0.14	2.73	828,238	1142000.00	1143999.99	1022000.00	1023999.99	577.64	736.78	-14639605.74	-14635900.59	538,341	172,701	91,177	26,019	01	440	36	2551,2541,2531
1142_1024	0.11	2.98	534,938	1142000.00	1143999.99	1024000.00	1025999.99	608.64	731.60	-14642503.90	-14638778.76	450,185	51,596	25,889	7,268	01	640	38	2551,2561,2541
1142_1026	0.12	2.96	523,131	1142000.00	1143999.99	1026000.00	1027999.99	610.49	755.70	-14681439.23	-14639597.83	458,002	46,038	15,945	3,146	01	92	31	2571,2561,2551

# 0.0 Report on LAS Statistics (By Tile) - continued

TNAME	Point Density	Average GSD	Total Points	X Min	X Max	Y Min	Y Max	Z Min	Z MAX	GPS Min	GPS Max	1st Returns	2nd Returns	3rd Returns	Other Returns	Min Int	Max Int	Mean Int	Flightlines
1142_912	0.13	2.79	514,801	1142000.00	1143999.99	912000.00	913999.99	570.52	661.24	-14163737.80	-13567976.61	513,356	1,112	285	48	01	72	38	1931,1921,1941,1911
1142_914	0.13	2.80	526,743	1142000.00	1143999.99	914000.01	915999.99	552.70	644.96	-14163737.90	-13567975.33	510,204	11,857	4,046	636	01	181	35	1951,1941,1931,1921
1142_916	0.12	2.84	527,236	1142000.00	1143999.99	916000.00	917999.99	545.36	653.60	-14177366.55	-13567975.11	495,604	22,851	7,682	1,099	01	68	33	1951,1961,1941
1142_918	0.13	2.80	625,041	1142000.00	1143999.99	918000.00	919999.99	529.46	642.45	-14178012.21	-13568575.92	509,559	83,569	28,214	3,699	01	1,320	28	1961,1971,1951
1142_920	0.13	2.81	561,420	1142000.00	1143999.99	920000.00	921999.98	554.88	656.25	-14181437.89	-14177358.35	508,108	35,119	15,287	2,906	01	68	33	1981,1971,1961
1142_922	0.13	2.76	732,556	1142000.01	1143999.99	922000.00	923999.99	542.81	666.81	-14182091.98	-14178004.37	523,737	144,281	55,507	9,031	01	74	28	1981,1991,1971
1142_924	0.14	2.68	854,462	1142000.00	1143999.99	924000.00	925999.99	533.90	675.68	-14192014.51	-14181429.48	555,674	204,629	79,893	14,266	01	320	24	2001,1991,1981
1142_926	0.13	2.74	787,196	1142000.00	1143999.99	926000.00	927999.99	541.20	665.42	-14192686.70	-14182084.01	532,160	187,883	58,994	8,159	01	91	26	2011,2001,1991
1142_928	0.13	2.82	619,588	1142000.00	1143999.98	928000.00	929999.99	562.83	684.91	-14192686.37	-13952298.16	501,907	76,071	33,950	7,660	01	4,340	37	2011,2021,2001
1142_930	0.13	2.76	606,198	1142000.00	1143999.99	930000.00	931999.99	577.38	691.06	-14192686.01	-13952297.17	526,202	50,539	23,695	5,762	01	111	41	2031,2021,2011
1142_932	0.07	3.72	374,513	1142000.00	1143999.99	932000.00	933999.99	560.51	685.96	-13952992.43	-13569189.80	288,593	61,603	20,763	3,554	01	87	27	2031,2041,2052
1142_934	0.12	2.87	654,521	1142000.00	1143999.99	934000.00	935999.99	538.51	679.06	-14178455.88	-13569189.78	484,851	137,310	30,404	1,956	01	5,100	18	2041,2052,2061
1142_936	0.12	2.88	563,672	1142000.00	1143999.99	936000.00	937999.99	546.30	663.85	-14179127.94	-13570133.50	483,092	66,379	13,404	797	01	165	22	2052,2061,2071
1142_938	0.12	2.88	485,422	1142000.01	1143999.98	938000.00	939999.99	578.89	649.27	-14182119.00	-14178448.03	482,368	2,576	454	24	01	55	26	2061,2071,2081
1142_940	0.12	2.91	489,159	1142000.00	1143999.99	940000.00	941999.99	573.81	664.37	-14201557.11	-14179120.49	472,654	13,413	2,913	179	01	76	24	2101,2091,2081,2071
1142_942	0.13	2.82	615,759	1142000.00	1143999.99	942000.00	943999.99	540.22	671.80	-14201558.79	-14182110.12	502,534	90,512	21,261	1,452	01	1,260	21	2101,2091,2081
1142_944	0.12	2.86	587,864	1142000.00	1143999.99	944000.00	945999.99	540.48	682.56	-14205625.32	-14182795.16	490,143	77,942	18,527	1,252	01	121	20	2121,2111,2101,2091

# 0.0 Report on LAS Statistics (By Tile) - continued

TNAME	Point Density	Average GSD	Total Points	X Min	X Max	Y Min	Y Max	Z Min	Z MAX	GPS Min	GPS Max	1st Returns	2nd Returns	3rd Returns	Other Returns	Min Int	Max Int	Mean Int	Flightlines
1142_946	0.12	2.84	641,750	1142000.00	1143999.99	946000.00	947999.99	533.02	683.74	-14206250.94	-14201552.57	495,822	115,191	28,538	2,199	01	5,100	19	2131,2121,2111,2101
1142_948	0.12	2.91	677,908	1142000.00	1143999.99	948000.00	949999.99	530.95	685.60	-14209297.90	-14205616.45	472,002	155,058	46,517	4,331	01	1,580	18	2131,2121,2141
1142_950	0.12	2.88	711,107	1142000.00	1143999.98	950000.00	951999.99	525.15	691.85	-14209962.17	-14206242.69	482,835	171,872	51,191	5,209	01	137	17	2151,2141,2131
1142_952	0.12	2.95	511,132	1142000.00	1143999.99	952000.00	953999.99	559.15	671.78	-14367338.25	-14209288.78	460,183	39,867	10,289	793	01	4,760	23	2151,2161,2141
1142_954	0.15	2.56	627,980	1142000.00	1143999.99	954000.00	955999.99	567.63	669.70	-14378928.85	-14209953.18	609,071	14,937	3,703	269	01	62	24	2172,2161,2173,2151
1142_956	0.20	2.23	814,993	1142000.00	1143999.99	956000.00	957999.99	579.65	668.32	-14379525.20	-14367331.03	807,914	5,279	1,621	179	01	51	25	2182,2172,2183,2173,2161
1142_958	0.20	2.24	1,029,733	1142000.00	1143999.99	958000.00	959999.99	531.88	683.62	-14379524.94	-14203450.76	795,723	176,328	52,321	5,361	01	1,240	23	2182,2183,2192,2173,2172
1142_960	0.15	2.60	975,656	1142000.01	1143999.99	960000.00	961999.99	521.32	685.00	-14379524.44	-14203450.10	593,883	277,135	92,238	12,400	01	94	17	2182,2183,2192,2202
1142_962	0.13	2.78	737,822	1142000.00	1143999.99	962000.01	963999.99	537.12	674.57	-14207298.05	-14203450.01	518,027	157,629	54,246	7,920	01	2,300	21	2202,2212,2192
1142_964	0.14	2.68	716,119	1142000.00	1143999.99	964000.00	965999.99	542.09	681.54	-14211104.53	-14204098.71	557,300	106,445	43,956	8,418	01	153	25	2222,2212,2232,2202
1142_966	0.13	2.75	908,676	1142000.00	1143999.99	966000.00	967999.99	511.71	698.64	-14212131.14	-14207287.82	528,721	232,841	115,718	31,396	01	440	25	2242,2232,2222,2212
1142_968	0.11	3.06	743,753	1142000.00	1143999.99	968000.00	969999.99	531.10	695.73	-14371067.00	-14211095.08	427,314	196,183	94,478	25,778	01	280	24	2242,2232,2252
1142_970	0.11	3.03	792,262	1142000.00	1143999.99	970000.00	971999.99	530.50	679.28	-14371834.73	-14212121.11	434,898	217,884	110,455	29,025	01	580	24	2252,2242,2262
1142_972	0.12	2.91	668,519	1142000.00	1143999.99	972000.00	973999.99	542.10	692.25	-14374889.98	-14371059.72	471,258	120,505	61,179	15,577	01	5,100	32	2272,2262,2252
1142_974	0.11	2.97	1,036,856	1142000.00	1143999.99	974000.00	975999.99	528.01	702.38	-14375649.82	-14371826.56	452,169	331,468	190,802	62,417	01	880	23	2272,2262,2282
1142_976	0.12	2.95	775,489	1142000.00	1143999.99	976000.00	977999.99	554.88	704.50	-14378732.10	-14374882.88	459,772	186,245	100,130	29,342	01	1,460	31	2282,2272,2292
1142_978	0.12	2.93	624,208	1142000.00	1143999.99	978000.00	979999.99	562.89	700.87	-14527385.53	-14375641.77	466,606	98,810	47,412	11,380	01	1,480	34	2302,2292,2311,2282

# 0.0 Report on LAS Statistics (By Tile) - continued

TNAME	Point Density	Average GSD	Total Points	X Min	X Max	Y Min	Y Max	Z Min	Z MAX	GPS Min	GPS Max	1st Returns	2nd Returns	3rd Returns	Other Returns	Min Int	Max Int	Mean Int	Flightlines
1142_980	0.14	2.71	765,920	1142000.00	1143999.99	980000.00	981999.99	558.27	705.47	-14527388.96	-14378724.05	545,664	136,463	66,661	17,132	01	102	38	2321,2311,2302,2292
1142_982	0.14	2.69	1,071,139	1142000.00	1143999.99	982000.00	983999.99	517.98	707.15	-14527388.35	-14379536.81	552,342	312,571	160,469	45,757	01	5,100	27	2321,2311,2302,2331,9511
1142_984	0.15	2.63	896,767	1142000.00	1143999.99	984000.00	985999.99	520.77	694.49	-14526625.93	-14520293.98	579,786	218,351	83,253	15,377	01	960	28	2341,2331,2321,9511
1142_986	0.15	2.56	1,114,349	1142000.00	1143999.99	986000.00	987999.99	542.36	714.59	-14528179.27	-14520287.52	611,269	345,797	132,970	24,313	01	440	19	2341,2351,2331,9511
1142_988	0.17	2.41	995,778	1142000.00	1143999.99	988000.00	989999.99	548.68	711.91	-14528179.16	-14520280.83	688,738	226,044	71,533	9,463	01	1,340	19	2341,2351,2361,9511
1142_990	0.17	2.45	737,873	1142000.00	1143999.99	990000.00	991999.99	574.75	709.05	-14528178.83	-14520274.34	664,747	56,847	14,990	1,289	01	1,080	23	2361,2351,9511,2371
1142_992	0.17	2.42	695,591	1142000.01	1143999.99	992000.00	993999.99	605.69	687.77	-14527438.93	-14520268.29	681,741	11,168	2,501	181	01	320	25	9511,2381,2371,2361
1142_994	0.17	2.41	689,268	1142000.00	1143999.99	994000.00	995999.99	608.62	697.05	-14524615.49	-14520262.00	688,730	472	57	09	01	880	23	2391,9511,2381,2371
1142_996	0.17	2.40	696,074	1142000.00	1143999.98	996000.00	997999.99	627.02	715.88	-14597308.28	-14520255.60	693,957	1,664	421	32	01	1,060	22	2401,2391,9511,2381,2411
1142_998	0.16	2.48	674,039	1142000.00	1143999.97	998000.00	999999.99	599.81	719.06	-14600090.74	-14520249.48	650,429	18,739	4,494	377	01	109	24	9511,2411,2421,2401,2391
1144_1000	0.13	2.82	554,305	1144000.00	1145999.99	1000000.00	1001999.99	591.94	715.42	-14600801.51	-14597298.65	502,424	41,119	9,985	777	01	202	24	2421,2431,2411
1144_1002	0.12	2.87	492,721	1144000.00	1145999.99	1002000.00	1003999.98	608.52	710.01	-14603615.68	-14600090.83	484,842	6,346	1,430	103	01	107	24	2431,2441,2421
1144_1004	0.12	2.94	476,211	1144000.00	1145999.99	1004000.00	1005999.99	613.71	720.93	-14604348.94	-14600793.90	461,851	10,889	3,167	304	01	280	26	2441,2451,2431
1144_1006	0.12	2.93	472,753	1144000.00	1145999.99	1006000.00	1007999.99	627.35	711.55	-14617513.01	-14603608.56	466,411	4,700	1,474	168	01	120	24	2461,2451,2441
1144_1008	0.12	2.93	469,721	1144000.00	1145999.99	1008000.00	1009999.99	633.10	717.90	-14618230.56	-14604341.35	467,027	2,103	515	76	01	110	25	2461,2472,2451
1144_1010	0.13	2.78	519,911	1144000.00	1145999.99	1010000.01	1011999.99	639.64	726.97	-14622527.31	-14617506.24	515,968	2,914	933	96	01	168	22	2461,2472,2481
1144_1012	0.12	2.86	503,059	1144000.00	1145999.99	1012000.00	1013999.99	642.01	736.83	-14631423.78	-14618222.05	488,662	10,148	3,626	623	01	280	24	2491,2481,2501,2472

# 0.0 Report on LAS Statistics (By Tile) - continued

TNAME	Point Density	Average GSD	Total Points	X Min	X Max	Y Min	Y Max	Z Min	Z MAX	GPS Min	GPS Max	1st Returns	2nd Returns	3rd Returns	Other Returns	Min Int	Max Int	Mean Int	Flightlines
1144_1014	0.13	2.80	522,903	1144000.00	1145999.99	1014000.00	1015999.99	638.43	729.94	-14632213.13	-14622520.38	510,689	8,234	3,363	617	01	207	30	2501,2511,2491,2481
1144_1016	0.13	2.83	504,670	1144000.00	1145999.99	1016000.00	1017999.99	628.14	722.63	-14635096.41	-14623253.23	499,686	3,559	1,230	195	01	84	37	2521,2511,2501,2491
1144_1018	0.12	2.86	838,036	1144000.00	1145999.99	1018000.00	1019999.99	576.74	764.67	-14635900.64	-14632205.77	489,185	217,042	105,456	26,353	01	94	26	2531,2521,2511
1144_1020	0.13	2.82	1,013,140	1144000.00	1145999.99	1020000.00	1021999.99	566.65	752.80	-14638793.27	-14635089.23	504,260	303,341	160,507	45,032	01	1,240	25	2541,2531,2521
1144_1022	0.13	2.79	907,050	1144000.00	1145999.99	1022000.00	1023999.99	579.90	735.16	-14639598.42	-14635893.27	513,824	227,359	127,391	38,476	01	1,340	31	2551,2541,2531
1144_1024	0.12	2.88	771,455	1144000.00	1145999.99	1024000.00	1025999.99	590.13	731.72	-14642510.99	-14638786.08	483,193	179,532	84,975	23,755	01	112	28	2551,2561,2541
1144_1026	0.12	2.87	579,673	1144000.00	1145999.99	1026000.00	1027999.99	605.90	740.54	-14681446.51	-14639590.77	486,915	64,829	23,411	4,518	01	98	29	2561,2571,2551
1144_912	0.13	2.78	528,925	1144000.00	1145999.99	912000.00	913999.99	554.30	638.24	-14163730.46	-14159751.82	519,121	6,919	2,476	409	01	80	38	1931,1921,1911
1144_914	0.13	2.81	590,872	1144000.00	1145999.99	914000.00	915999.99	523.68	645.27	-14163730.48	-13567983.06	507,153	59,465	21,148	3,106	01	1,160	31	1951,1941,1931,1921
1144_916	0.13	2.77	573,713	1144000.00	1145999.99	916000.01	917999.99	526.03	644.52	-14177374.80	-13567982.90	520,210	38,653	12,987	1,863	01	101	29	1951,1961,1941
1144_918	0.13	2.74	821,083	1144000.00	1145999.99	918000.00	919999.99	513.86	646.33	-14178005.12	-13568568.33	532,927	206,304	71,846	10,006	01	640	21	1961,1971,1951
1144_920	0.13	2.82	671,520	1144000.00	1145999.99	920000.00	921999.99	517.44	643.83	-14181446.16	-14177366.23	501,605	121,704	41,461	6,750	01	5,100	26	1961,1971,1981
1144_922	0.13	2.78	817,677	1144000.00	1145999.99	922000.01	923999.99	520.98	655.55	-14182084.65	-14177997.18	517,666	202,009	82,889	15,113	01	74	24	1981,1991,1971
1144_924	0.14	2.73	912,391	1144000.00	1145999.99	924000.00	925999.99	524.76	661.02	-14192022.76	-14181437.25	538,041	245,216	108,388	20,746	01	81	23	2001,1991,1981
1144_926	0.12	2.90	574,441	1144000.00	1145999.99	926000.00	927999.99	544.26	680.75	-14192679.08	-14182076.86	476,225	67,864	25,935	4,417	01	194	34	2011,2001,1991
1144_928	0.13	2.83	515,043	1144000.00	1145999.99	928000.02	929999.99	581.77	677.62	-14192678.90	-13952305.95	499,581	10,217	4,352	893	01	85	41	2011,2021,2001
1144_930	0.13	2.78	591,832	1144000.00	1145999.99	930000.00	931999.98	566.76	683.51	-14192678.62	-13952304.93	518,674	47,558	20,445	5,155	01	680	41	2031,2021,2011

# 0.0 Report on LAS Statistics (By Tile) - continued

TNAME	Point Density	Average GSD	Total Points	X Min	X Max	Y Min	Y Max	Z Min	Z MAX	GPS Min	GPS Max	1st Returns	2nd Returns	3rd Returns	Other Returns	Min Int	Max Int	Mean Int	Flightlines
1144_932	0.07	3.91	389,751	1144000.00	1145999.99	932000.00	933999.99	528.19	679.62	-13952985.32	-13569197.08	261,488	89,673	32,094	6,496	01	560	24	2031,2052,2041
1144_934	0.12	2.93	658,714	1144000.00	1145999.99	934000.00	935999.99	529.15	668.17	-14178463.28	-13569197.12	465,528	156,681	34,306	2,199	01	5,100	17	2052,2061,2041
1144_936	0.13	2.82	532,807	1144000.00	1145999.99	936000.00	937999.99	563.44	663.82	-14179121.05	-13570127.19	503,532	23,614	5,294	367	01	54	26	2071,2061,2052
1144_938	0.13	2.83	499,220	1144000.00	1145999.99	938000.00	939999.99	584.35	602.13	-14182125.86	-14178455.40	499,219	01	00	00	12	54	26	2071,2081,2061
1144_940	0.12	2.92	470,175	1144000.00	1145999.98	940000.00	941999.98	579.45	650.23	-14182795.93	-14179113.77	469,185	814	172	04	01	167	25	2091,2081,2071
1144_942	0.11	2.96	621,589	1144000.00	1145999.99	942000.00	943999.99	533.35	678.54	-14201567.23	-14182117.93	455,171	131,162	32,987	2,269	01	1,060	18	2091,2081,2101
1144_944	0.12	2.90	737,256	1144000.00	1145999.99	944000.00	945999.99	518.40	679.17	-14205632.23	-14182789.45	476,421	212,725	45,231	2,879	01	91	15	2121,2111,2101,2091
1144_946	0.13	2.79	709,207	1144000.00	1145999.99	946000.00	947999.99	524.39	677.95	-14205632.82	-14201557.99	514,500	155,450	36,537	2,720	01	5,100	18	2121,2111,2101
1144_948	0.11	2.98	523,329	1144000.00	1145999.99	948000.00	949999.99	540.72	672.69	-14209305.61	-14202609.27	450,859	55,244	15,854	1,372	01	149	22	2121,2131,2141,2111
1144_950	0.12	2.88	786,082	1144000.00	1145999.99	950000.00	951999.99	520.02	677.87	-14209955.31	-14206236.20	482,956	228,649	68,056	6,421	01	189	14	2131,2141,2151
1144_952	0.12	2.92	760,830	1144000.00	1145999.99	952000.00	953999.99	526.52	683.55	-14367331.56	-14209296.46	469,777	223,615	62,208	5,230	01	1,400	14	2141,2151,2161
1144_954	0.15	2.59	768,987	1144000.00	1145999.99	954000.00	955999.99	541.03	685.37	-14378936.09	-14209946.23	597,113	136,190	33,024	2,660	01	440	19	2172,2161,2173,2151
1144_956	0.21	2.21	845,109	1144000.00	1145999.99	956000.00	957999.99	563.80	679.35	-14379517.97	-14367324.45	820,032	19,529	5,092	456	01	56	25	2182,2172,2183,2173,2161
1144_958	0.21	2.20	1,060,120	1144000.00	1145999.99	958000.00	959999.99	529.39	693.42	-14379517.73	-14203458.83	827,417	176,175	51,221	5,307	01	176	21	2182,2192,2183,2173,2172
1144_960	0.16	2.51	995,785	1144000.00	1145999.99	960000.00	961999.99	518.15	691.02	-14379517.24	-14203457.92	633,122	263,675	87,380	11,608	01	115	15	2182,2192,2183,2202
1144_962	0.13	2.74	907,085	1144000.00	1145999.99	962000.00	963999.99	517.53	676.97	-14207306.12	-14203457.86	532,132	263,849	95,677	15,427	01	600	17	2202,2212,2192
1144_964	0.13	2.78	874,351	1144000.00	1145999.99	964000.00	965999.99	512.15	678.79	-14211112.19	-14204091.53	517,968	230,657	103,369	22,357	01	85	20	2222,2232,2212,2202

# 0.0 Report on LAS Statistics (By Tile) - continued

TNAME	Point Density	Average GSD	Total Points	X Min	X Max	Y Min	Y Max	Z Min	Z MAX	GPS Min	GPS Max	1st Returns	2nd Returns	3rd Returns	Other Returns	Min Int	Max Int	Mean Int	Flightlines
1144_966	0.13	2.77	856,807	1144000.01	1145999.99	966000.00	967999.99	506.40	682.53	-14212124.05	-14207960.44	521,024	205,944	101,804	28,035	01	5,100	27	2242,2232,2222
1144_968	0.13	2.76	719,452	1144000.00	1145999.99	968000.00	969999.99	540.86	706.19	-14371074.12	-14211102.80	523,439	118,878	60,752	16,383	01	860	36	2252,2242,2232
1144_970	0.13	2.79	653,026	1144000.00	1145999.99	970000.00	971999.99	540.38	679.80	-14520341.73	-14212113.37	514,612	89,051	40,264	9,099	01	5,100	37	2262,2252,9511,2242
1144_972	0.12	2.88	763,924	1144000.00	1145999.99	972000.00	973999.99	519.81	721.72	-14520339.35	-14371066.73	482,549	171,738	86,260	23,377	01	2,700	28	2272,2262,9511,2252
1144_974	0.13	2.80	857,236	1144000.00	1145999.99	974000.00	975999.99	519.60	683.58	-14520332.63	-14371819.64	508,773	222,826	99,092	26,545	01	1,060	27	2282,2272,9511,2262
1144_976	0.15	2.59	1,150,108	1144000.00	1145999.99	976000.00	977999.99	528.38	696.32	-14520326.60	-14374889.74	595,137	341,116	166,251	47,604	01	2,260	25	2282,2292,9511,2272
1144_978	0.16	2.53	777,815	1144000.00	1145999.99	978000.00	979999.99	554.20	704.19	-14520320.46	-14375634.46	625,674	102,720	40,922	8,499	01	102	35	2302,2292,9511,2282
1144_980	0.18	2.37	1,150,445	1144000.00	1145999.99	980000.00	981999.99	524.38	701.27	-14527381.36	-14378731.22	709,880	278,274	128,325	33,966	01	100	27	2321,2311,2302,9511,2292
1144_982	0.18	2.33	1,054,431	1144000.00	1145999.99	982000.00	983999.99	515.62	703.68	-14527380.76	-14379529.61	733,966	199,598	94,292	26,575	01	166	30	2321,2311,2302,9511,2331
1144_984	0.17	2.41	995,948	1144000.00	1145999.99	984000.00	985999.99	522.94	701.46	-14526633.11	-14520294.53	690,308	210,575	80,035	15,030	01	170	28	2341,2331,9511,2321
1144_986	0.17	2.42	1,132,479	1144000.00	1145999.99	986000.00	987999.99	539.15	708.54	-14528171.98	-14520288.37	684,964	305,394	119,596	22,525	01	440	20	2341,9511,2351,2331
1144_988	0.18	2.38	726,535	1144000.00	1145999.99	988000.00	989999.99	598.86	697.25	-14528171.90	-14520282.07	707,797	14,116	4,074	548	01	4,800	24	9511,2361,2351,2341
1144_990	0.16	2.50	695,007	1144000.00	1145999.99	990000.00	991999.99	585.69	711.59	-14528171.51	-14520275.59	639,269	43,418	11,436	884	01	185	21	9511,2371,2361,2351
1144_992	0.15	2.59	598,371	1144000.00	1145999.99	992000.00	993999.99	606.94	718.89	-14527445.86	-14520269.46	594,620	2,771	880	100	01	500	25	9511,2381,2371,2361
1144_994	0.14	2.67	607,612	1144000.00	1145999.99	994000.00	995999.99	599.40	719.60	-14524608.17	-14520263.29	562,564	36,131	8,320	597	01	115	22	2391,9511,2381,2371
1144_996	0.12	2.93	488,158	1144000.00	1145999.99	996000.00	997999.99	592.52	712.76	-14596151.33	-14520261.35	467,425	16,800	3,683	250	01	5,100	21	2401,2391,9511,2381
1144_998	0.13	2.83	602,768	1144000.00	1145999.99	998000.00	999999.99	579.00	714.27	-14600097.86	-14520947.03	498,873	80,380	21,773	1,742	01	4,540	21	2411,2421,2401,2391

# 0.0 Report on LAS Statistics (By Tile) - continued

TNAME	Point Density	Average GSD	Total Points	X Min	X Max	Y Min	Y Max	Z Min	Z MAX	GPS Min	GPS Max	1st Returns	2nd Returns	3rd Returns	Other Returns	Min Int	Max Int	Mean Int	Flightlines
1146_1000	0.13	2.79	715,421	1146000.00	1147999.99	1000000.00	1001999.99	572.77	721.89	-14600794.26	-14597291.53	512,998	158,700	40,494	3,229	01	193	19	2421,2431,2411
1146_1002	0.12	2.95	502,485	1146000.00	1147999.99	1002000.01	1003999.99	590.15	709.00	-14603622.93	-14600097.93	460,907	32,154	8,540	884	01	108	25	2421,2431,2441
1146_1004	0.12	2.93	466,580	1146000.00	1147999.99	1004000.00	1005999.99	618.24	681.19	-14604341.37	-14600786.56	466,000	468	107	05	01	280	25	2441,2451,2431
1146_1006	0.12	2.87	494,315	1146000.00	1147999.99	1006000.00	1007999.99	606.93	705.21	-14617519.81	-14603615.65	487,450	5,667	1,112	86	01	1,660	26	2461,2451,2441
1146_1008	0.12	2.91	478,289	1146000.00	1147999.99	1008000.00	1009999.99	626.40	715.66	-14618222.75	-14604333.89	472,157	4,530	1,431	171	01	100	24	2461,2472,2451
1146_1010	0.12	2.87	486,549	1146000.00	1147999.99	1010000.00	1011999.98	630.96	708.67	-14622534.80	-14617512.73	484,393	1,560	518	78	01	67	25	2472,2481,2461
1146_1012	0.12	2.84	498,176	1146000.00	1147999.99	1012000.00	1013999.99	630.82	695.82	-14631435.33	-14618214.96	497,547	516	106	07	01	56	26	2491,2481,2472,2501
1146_1014	0.13	2.78	527,516	1146000.00	1147999.99	1014000.01	1015999.99	617.65	717.65	-14632205.78	-14622527.18	516,662	7,954	2,540	360	01	1,060	32	2491,2501,2511,2481
1146_1016	0.12	2.86	489,276	1146000.00	1147999.99	1016000.00	1017999.99	636.68	663.56	-14635103.64	-14623249.20	489,265	11	00	00	02	67	34	2521,2511,2501,2491
1146_1018	0.12	2.85	566,236	1146000.00	1147999.99	1018000.01	1019999.99	599.59	729.95	-14635893.38	-14632198.13	493,150	44,956	22,440	5,690	01	2,680	36	2531,2521,2511
1146_1020	0.12	2.84	856,913	1146000.00	1147999.99	1020000.00	1021999.99	564.89	727.24	-14638800.50	-14635096.46	497,047	215,333	113,443	31,090	01	440	29	2541,2531,2521
1146_1022	0.13	2.79	911,027	1146000.00	1147999.99	1022000.00	1023999.99	562.51	737.86	-14639591.13	-14635886.01	513,116	226,705	129,840	41,366	01	800	30	2551,2541,2531
1146_1024	0.12	2.86	917,430	1146000.00	1147999.99	1024000.00	1025999.99	575.27	744.30	-14642518.02	-14638793.34	490,098	263,129	127,253	36,950	01	100	26	2551,2561,2541
1146_1026	0.12	2.88	859,565	1146000.00	1147999.99	1026000.00	1027999.99	573.51	742.72	-14681453.56	-14639583.71	482,895	252,805	101,930	21,935	01	83	20	2561,2571,2551
1146_912	0.13	2.82	528,805	1146000.00	1147999.99	912000.00	913999.99	539.35	637.02	-14163723.09	-13567992.82	501,497	19,076	6,998	1,234	01	840	37	1931,1921,1941,1911
1146_914	0.13	2.79	657,601	1146000.00	1147999.99	914000.00	915999.99	513.61	640.68	-14163723.12	-13567990.80	514,164	102,768	35,711	4,958	01	143	27	1951,1941,1931,1921
1146_916	0.12	2.84	686,051	1146000.00	1147999.99	916000.00	917999.99	507.37	633.36	-14177382.40	-13567990.60	495,887	135,999	47,456	6,709	01	840	24	1951,1961,1941



# 0.0 Report on LAS Statistics (By Tile) - continued

TNAME	Point Density	Average GSD	Total Points	X Min	X Max	Y Min	Y Max	Z Min	Z MAX	GPS Min	GPS Max	1st Returns	2nd Returns	3rd Returns	Other Returns	Min Int	Max Int	Mean Int	Flightlines
1146_918	0.13	2.81	662,232	1146000.00	1147999.99	918000.00	919999.97	500.70	642.27	-14177998.14	-13568561.03	507,987	108,971	39,253	6,021	01	1,380	25	1961,1971,1951
1146_920	0.13	2.81	873,194	1146000.00	1147999.99	920000.00	921999.99	502.00	650.63	-14181453.95	-14177374.48	507,943	248,946	98,716	17,589	01	180	20	1981,1971,1961
1146_922	0.13	2.79	932,458	1146000.00	1147999.99	922000.00	923999.99	511.25	653.15	-14182077.76	-14177989.92	514,694	277,153	117,969	22,642	01	171	21	1981,1991,1971
1146_924	0.13	2.75	830,523	1146000.00	1147999.99	924000.00	925999.99	525.27	662.59	-14192031.30	-14181445.05	527,917	201,344	85,127	16,135	01	72	24	2001,1991,1981
1146_926	0.13	2.79	610,795	1146000.00	1147999.99	926000.00	927999.99	556.00	672.57	-14192671.99	-14182069.62	513,364	66,745	25,920	4,766	01	134	35	2011,2001,1991
1146_928	0.12	2.84	557,714	1146000.00	1147999.99	928000.00	929999.99	557.65	673.94	-14192671.70	-13952313.80	496,421	40,371	17,050	3,872	01	200	43	2011,2021,2001
1146_930	0.12	2.84	600,555	1146000.00	1147999.99	930000.00	931999.99	541.62	664.45	-14192671.21	-13952312.75	496,361	67,744	29,310	7,140	01	220	38	2031,2021,2011
1146_932	0.07	3.77	444,728	1146000.00	1147999.99	932000.00	933999.99	519.52	659.99	-13952977.93	-13569204.20	281,683	114,967	40,837	7,241	01	90	22	2031,2021,2052,2041
1146_934	0.13	2.81	753,699	1146000.00	1147999.99	934000.00	935999.99	519.77	656.19	-14178470.43	-13569204.13	506,390	199,622	44,753	2,934	01	5,100	14	2052,2061,2041
1146_936	0.12	2.89	557,255	1146000.00	1147999.99	936000.00	937999.99	537.78	668.32	-14179114.53	-13570120.32	478,083	63,099	15,063	1,010	01	77	23	2071,2061,2052
1146_938	0.12	2.85	514,797	1146000.00	1147999.99	938000.00	939999.99	557.30	662.55	-14182133.35	-14178462.69	493,165	17,216	4,089	327	01	75	26	2071,2081,2061
1146_940	0.13	2.78	535,004	1146000.00	1147999.99	940000.00	941999.99	552.89	655.02	-14182789.81	-14179106.54	519,610	12,136	3,063	195	01	54	27	2091,2081,2071
1146_942	0.11	2.97	578,255	1146000.00	1147999.99	942000.00	943999.99	523.32	674.90	-14201574.77	-14182125.47	453,355	98,622	24,570	1,708	01	84	21	2101,2091,2081
1146_944	0.11	3.00	740,274	1146000.00	1147999.99	944000.00	945999.99	513.64	717.28	-14202609.08	-14182782.01	444,999	227,720	62,435	5,120	01	5,100	14	2111,2101,2091
1146_946	0.13	2.80	821,028	1146000.01	1147999.99	946000.00	947999.99	518.02	695.21	-14205640.61	-14201566.31	508,643	243,567	63,944	4,874	01	2,600	15	2121,2111,2101
1146_948	0.12	2.93	677,492	1146000.00	1147999.99	948000.00	949999.99	514.85	679.17	-14209313.38	-14202602.95	465,759	162,322	45,542	3,869	01	5,100	18	2131,2141,2121,2111
1146_950	0.12	2.90	679,147	1146000.00	1147999.99	950000.00	951999.99	516.99	676.42	-14209948.42	-14206229.74	474,316	159,618	41,729	3,484	01	240	16	2131,2141,2151

# 0.0 Report on LAS Statistics (By Tile) - continued

TNAME	Point Density	Average GSD	Total Points	X Min	X Max	Y Min	Y Max	Z Min	Z MAX	GPS Min	GPS Max	1st Returns	2nd Returns	3rd Returns	Other Returns	Min Int	Max Int	Mean Int	Flightlines
1146_952	0.12	2.84	591,221	1146000.00	1147999.99	952000.00	953999.99	535.61	677.76	-14367324.73	-14209304.08	494,975	75,113	19,497	1,636	01	260	21	2151,2141,2161
1146_954	0.15	2.55	751,343	1146000.00	1147999.99	954000.00	955999.99	542.89	687.29	-14378943.46	-14209939.34	614,483	107,535	27,244	2,081	01	185	21	2151,2161,2172,2173
1146_956	0.20	2.25	820,643	1146000.00	1147999.99	956000.00	957999.99	565.32	678.43	-14379510.62	-14367317.59	789,939	24,636	5,686	382	01	53	27	2172,2161,2173,2182,2183
1146_958	0.21	2.17	1,020,550	1146000.00	1147999.99	958000.00	959999.99	535.56	671.99	-14379510.41	-14203466.91	846,562	134,128	36,406	3,454	01	500	22	2182,2183,2192,2173,2172
1146_960	0.17	2.46	1,167,152	1146000.00	1147999.99	960000.00	961999.99	515.25	677.40	-14379510.01	-14203466.20	662,054	368,002	121,637	15,459	01	60	14	2202,2192,2182,2183
1146_962	0.13	2.82	788,803	1146000.00	1147999.99	962000.00	963999.99	514.43	689.94	-14207314.00	-14203466.14	504,016	202,832	70,651	11,304	01	220	18	2202,2212,2192
1146_964	0.13	2.77	785,335	1146000.00	1147999.98	964000.00	965999.99	502.20	665.30	-14211119.68	-14204083.62	520,044	178,126	72,219	14,946	01	4,100	22	2222,2212,2232,2202
1146_966	0.13	2.81	1,037,923	1146000.00	1147999.99	966000.00	967999.99	505.48	679.71	-14212116.04	-14207953.21	505,943	324,693	161,405	45,882	01	520	21	2242,2232,2222
1146_968	0.13	2.75	600,882	1146000.00	1147999.99	968000.00	969999.99	545.77	663.39	-14371081.53	-14211110.49	530,232	43,864	21,548	5,238	01	1,820	42	2242,2252,2232
1146_970	0.14	2.68	847,111	1146000.00	1147999.99	970000.00	971999.99	515.68	675.60	-14520341.75	-14212105.79	556,657	186,043	84,346	20,065	01	5,100	28	9511,2262,2252,2242
1146_972	0.13	2.81	850,375	1146000.00	1147999.99	972000.00	973999.98	516.35	690.14	-14520340.43	-14371073.88	505,308	217,849	100,690	26,528	01	700	22	2272,2262,9511,2252
1146_974	0.17	2.43	1,145,153	1146000.00	1147999.99	974000.00	975999.99	517.72	683.00	-14520333.68	-14371812.41	677,452	295,517	136,502	35,682	01	1,720	26	2282,2272,9511,2262
1146_976	0.18	2.33	1,039,037	1146000.00	1147999.99	976000.00	977999.99	541.26	699.59	-14520327.56	-14374896.85	737,261	192,310	87,310	22,156	01	960	32	2282,2292,9511,2272
1146_978	0.18	2.39	1,071,934	1146000.00	1147999.99	978000.00	979999.99	524.06	713.90	-14520321.47	-14375627.37	700,014	245,124	101,956	24,840	01	180	25	2302,2292,9511,2282
1146_980	0.17	2.41	1,210,227	1146000.00	1147999.99	980000.00	981999.99	513.85	690.15	-14527373.81	-14378738.63	689,137	343,608	144,298	33,184	01	108	24	2321,2311,2302,9511,2292
1146_982	0.18	2.39	1,132,140	1146000.00	1147999.99	982000.00	983999.99	510.46	698.09	-14527373.30	-14379522.03	699,261	259,158	133,589	40,132	01	1,180	28	2321,2311,2331,9511,2302
1146_984	0.15	2.56	1,063,928	1146000.00	1147999.99	984000.00	985999.99	520.97	696.76	-14526640.89	-14520295.65	612,852	298,663	125,285	27,128	01	1,520	23	2321,2331,9511,2341

# 0.0 Report on LAS Statistics (By Tile) - continued

TNAME	Point Density	Average GSD	Total Points	X Min	X Max	Y Min	Y Max	Z Min	Z MAX	GPS Min	GPS Max	1st Returns	2nd Returns	3rd Returns	Other Returns	Min Int	Max Int	Mean Int	Flightlines
1146_986	0.13	2.81	951,762	1146000.00	1147999.99	986000.00	987999.99	530.86	703.87	-14528164.38	-14520289.54	505,249	298,766	123,649	24,098	01	83	19	2341,9511,2351,2331
1146_988	0.13	2.81	671,794	1146000.00	1147999.99	988000.00	989999.99	555.90	701.24	-14528164.29	-14520286.42	507,816	118,051	39,965	5,962	01	300	20	2361,2351,9511,2341
1146_990	0.12	2.86	613,079	1146000.00	1147999.99	990000.00	991999.99	562.49	699.74	-14528164.02	-14524593.09	490,251	97,384	23,455	1,989	01	1,000	20	2371,2361,2351
1146_992	0.13	2.78	655,718	1146000.00	1147999.99	992000.00	993999.99	563.09	712.65	-14527453.20	-14523714.38	516,137	112,484	25,465	1,632	01	129	19	2381,2371,2361
1146_994	0.12	2.87	578,508	1146000.00	1147999.99	994000.00	995999.99	578.81	709.48	-14524600.85	-14520939.84	485,891	76,000	15,667	950	01	67	20	2391,2381,2371
1146_996	0.11	3.00	620,601	1146000.00	1147999.99	996000.00	997999.99	564.74	714.31	-14596158.56	-14520939.68	445,986	142,148	30,618	1,849	01	2,580	17	2401,2391,2381
1146_998	0.13	2.77	746,760	1146000.00	1147999.98	998000.00	999999.99	564.72	722.21	-14600105.09	-14520939.66	521,833	174,773	46,425	3,729	01	159	18	2401,2411,2421,2391
1148_1000	0.13	2.80	532,134	1148000.00	1149999.99	1000000.00	1001999.99	587.06	817.08	-14600787.25	-14596162.85	510,293	17,479	4,075	287	01	187	24	2421,2431,2411,2401
1148_1002	0.12	2.91	483,908	1148000.00	1149999.99	1002000.00	1003999.99	605.72	710.85	-14603630.08	-14600105.21	472,438	9,291	2,025	154	01	340	25	2431,2441,2421
1148_1004	0.12	2.89	573,760	1148000.00	1149999.99	1004000.00	1005999.98	584.95	713.89	-14604334.05	-14600779.35	480,561	74,034	17,869	1,296	01	1,500	23	2441,2451,2431
1148_1006	0.12	2.87	508,663	1148000.00	1149999.99	1006000.00	1007999.99	595.26	710.01	-14617527.10	-14603622.66	487,150	16,881	4,269	363	01	60	27	2461,2451,2441
1148_1008	0.13	2.83	498,830	1148000.00	1149999.99	1008000.00	1009999.99	622.56	660.57	-14618215.09	-14604326.29	498,766	64	00	00	01	58	26	2461,2472,2451
1148_1010	0.12	2.86	499,161	1148000.00	1149999.99	1010000.01	1011999.99	614.86	709.20	-14622541.78	-14617519.42	489,038	7,982	1,991	150	01	152	26	2472,2481,2461
1148_1012	0.13	2.83	498,030	1148000.00	1149999.99	1012000.00	1013999.99	628.37	640.76	-14631439.13	-14618207.30	498,023	07	00	00	01	107	29	2491,2481,2501,2472
1148_1014	0.13	2.75	645,544	1148000.02	1149999.99	1014000.00	1015999.99	596.62	723.43	-14632198.29	-14622534.33	527,652	84,350	28,925	4,617	01	1,040	28	2491,2501,2511,2481
1148_1016	0.12	2.89	490,022	1148000.00	1149999.99	1016000.00	1017999.99	616.52	722.80	-14635110.85	-14631435.11	478,604	7,310	3,241	867	01	184	35	2521,2511,2501
1148_1018	0.12	2.94	656,993	1148000.00	1149999.99	1018000.00	1019999.99	580.23	726.37	-14635886.17	-14632191.04	463,668	124,334	55,920	13,071	01	190	30	2531,2521,2511

# 0.0 Report on LAS Statistics (By Tile) - continued

TNAME	Point Density	Average GSD	Total Points	X Min	X Max	Y Min	Y Max	Z Min	Z MAX	GPS Min	GPS Max	1st Returns	2nd Returns	3rd Returns	Other Returns	Min Int	Max Int	Mean Int	Flightlines
1148_1020	0.13	2.83	625,013	1148000.00	1149999.99	1020000.00	1021999.99	586.56	730.17	-14638807.79	-14635103.74	498,685	83,098	35,217	8,013	01	460	40	2541,2531,2521
1148_1022	0.14	2.70	1,167,270	1148000.00	1149999.99	1022000.00	1023999.99	554.51	738.66	-14639583.90	-14635878.81	547,502	341,065	205,692	73,011	01	148	26	2541,2551,2531
1148_1024	0.12	2.85	826,038	1148000.00	1149999.99	1024000.00	1025999.99	556.50	727.45	-14642525.20	-14638800.66	490,980	196,574	104,978	33,506	01	180	28	2551,2561,2541
1148_1026	0.11	3.02	709,107	1148000.00	1149999.99	1026000.00	1027999.99	562.20	735.48	-14681460.65	-14639576.28	438,522	181,635	73,105	15,845	01	87	21	2571,2561,2551
1148_910	0.13	2.79	550,862	1148000.00	1149999.99	910000.00	911999.99	516.52	614.62	-14163160.00	-14159194.33	512,339	27,403	9,649	1,471	01	100	33	1911,1921,1901
1148_912	0.13	2.79	578,765	1148000.00	1149999.99	912000.00	913999.99	526.24	642.73	-14163715.76	-13567998.79	512,934	46,599	16,586	2,646	01	480	32	1941,1931,1921,1911
1148_914	0.13	2.81	691,726	1148000.00	1149999.99	914000.00	915999.99	505.75	643.56	-14163715.80	-13567998.54	508,140	131,532	45,460	6,594	01	119	25	1951,1941,1931,1921
1148_916	0.13	2.81	961,512	1148000.00	1149999.99	916000.00	917999.99	491.59	635.09	-14177390.31	-13567998.42	507,952	317,916	117,262	18,382	01	1,000	16	1951,1961,1941
1148_918	0.13	2.81	946,032	1148000.00	1149999.99	918000.00	919999.99	493.47	639.94	-14177990.58	-13568553.67	508,244	303,153	115,304	19,331	01	119	18	1961,1971,1951
1148_920	0.13	2.83	725,948	1148000.00	1149999.99	920000.00	921999.99	504.77	645.10	-14181462.31	-14177382.08	500,831	159,206	57,015	8,896	01	960	24	1981,1971,1961
1148_922	0.14	2.71	737,060	1148000.00	1149999.99	922000.00	923999.99	516.77	656.00	-14182070.61	-14177983.03	545,812	132,719	50,101	8,428	01	78	30	1981,1991,1971
1148_924	0.14	2.71	587,252	1148000.01	1149999.99	924000.00	925999.99	554.20	664.17	-14192038.70	-14181453.23	543,011	28,686	12,777	2,778	01	142	39	2001,1991,1981
1148_926	0.13	2.82	607,794	1148000.00	1149999.99	926000.00	927999.99	529.28	667.99	-14192664.48	-14182062.06	503,165	70,121	28,730	5,778	01	200	34	2011,2001,1991
1148_928	0.12	2.84	750,673	1148000.00	1149999.99	928000.00	929999.99	517.01	664.44	-14192664.43	-13952321.88	494,633	167,899	71,467	16,674	01	132	29	2011,2021,2001
1148_930	0.13	2.73	1,040,153	1148000.00	1149999.99	930000.00	931999.99	510.60	665.59	-14192663.94	-13952320.75	536,601	288,948	163,240	51,364	01	1,540	23	2031,2021,2011
1148_932	0.08	3.66	537,797	1148000.00	1149999.99	932000.00	933999.99	513.71	668.29	-13952970.61	-13569211.22	298,858	157,798	65,017	16,124	01	147	19	2031,2021,2052,2041
1148_934	0.12	2.89	693,178	1148000.00	1149999.99	934000.00	935999.99	518.85	656.89	-14178477.69	-13569210.97	479,582	171,571	39,460	2,565	01	155	17	2041,2052,2061

# 0.0 Report on LAS Statistics (By Tile) - continued

TNAME	Point Density	Average GSD	Total Points	X Min	X Max	Y Min	Y Max	Z Min	Z MAX	GPS Min	GPS Max	1st Returns	2nd Returns	3rd Returns	Other Returns	Min Int	Max Int	Mean Int	Flightlines
1148_936	0.12	2.92	589,812	1148000.00	1149999.99	936000.00	937999.99	533.39	669.62	-14179107.67	-13570113.06	469,708	97,098	21,552	1,454	01	600	21	2071,2061,2052
1148_938	0.11	3.08	454,458	1148000.00	1149999.99	938000.00	939999.99	547.25	660.36	-14182141.07	-14178469.78	421,793	25,699	6,444	522	01	5,100	27	2071,2081,2061
1148_940	0.12	2.86	490,476	1148000.00	1149999.99	940000.01	941999.99	571.14	662.53	-14182783.15	-14179099.51	488,316	1,592	517	51	01	61	29	2071,2081,2091
1148_942	0.13	2.78	663,857	1148000.00	1149999.99	942000.01	943999.99	526.32	676.17	-14201581.98	-14182133.08	517,112	117,247	27,563	1,935	01	380	21	2101,2091,2081
1148_944	0.11	3.03	658,507	1148000.00	1149999.99	944000.00	945999.99	513.40	668.27	-14202602.25	-14182774.58	436,584	169,235	48,449	4,239	01	720	16	2091,2101,2111
1148_946	0.11	3.09	632,304	1148000.00	1149999.99	946000.00	947999.99	513.15	679.84	-14205648.19	-14201573.50	419,294	166,143	43,377	3,490	01	3,940	16	2111,2101,2121
1148_948	0.12	2.93	672,106	1148000.00	1149999.99	948000.00	949999.99	513.52	674.22	-14209321.20	-14202594.83	465,752	157,891	44,697	3,766	01	1,280	16	2131,2141,2121,2111
1148_950	0.13	2.82	660,947	1148000.00	1149999.99	950000.00	951999.99	522.27	675.48	-14209941.28	-14206223.22	503,347	121,156	33,630	2,814	01	56	18	2131,2141,2151
1148_952	0.12	2.94	462,640	1148000.00	1149999.99	952000.00	953999.99	572.76	648.52	-14367317.89	-14209311.74	462,293	259	80	08	01	520	26	2151,2161,2141
1148_954	0.16	2.54	621,215	1148000.00	1149999.99	954000.00	955999.99	579.07	612.68	-14378950.58	-14209932.31	621,209	06	00	00	01	68	27	2172,2161,2173,2151
1148_956	0.21	2.19	835,041	1148000.00	1149999.99	956000.00	957999.99	578.96	602.71	-14379503.47	-14367310.79	835,037	04	00	00	01	54	25	2182,2172,2183,2173,2161
1148_958	0.19	2.28	880,349	1148000.00	1149999.99	958000.00	959999.99	546.27	675.13	-14379503.30	-14203476.27	769,139	86,303	22,780	2,127	01	59	22	2182,2183,2192,2172,2173
1148_960	0.15	2.61	1,057,306	1148000.00	1149999.99	960000.00	961999.99	513.73	681.82	-14379502.94	-14203475.71	587,188	341,833	113,183	15,102	01	99	14	2202,2192,2182,2183
1148_962	0.12	2.92	634,463	1148000.00	1149999.99	962000.00	963999.99	500.25	657.54	-14207322.15	-14203475.68	469,054	119,366	39,801	6,242	01	540	20	2202,2212,2192
1148_964	0.13	2.74	766,269	1148000.00	1149999.99	964000.00	965999.99	497.20	665.89	-14211127.46	-14204075.93	533,185	150,466	67,451	15,167	01	700	23	2222,2212,2232,2202
1148_966	0.13	2.82	741,629	1148000.00	1149999.99	966000.00	967999.99	510.72	672.66	-14212108.49	-14207315.34	502,721	171,689	55,535	11,684	01	197	31	2242,2232,2222,2212
1148_968	0.13	2.75	647,117	1148000.00	1149999.99	968000.00	969999.99	533.27	687.51	-14371088.96	-14211117.98	529,160	72,515	35,402	10,040	01	1,180	41	2242,2252,2232

# 0.0 Report on LAS Statistics (By Tile) - continued

TNAME	Point Density	Average GSD	Total Points	X Min	X Max	Y Min	Y Max	Z Min	Z MAX	GPS Min	GPS Max	1st Returns	2nd Returns	3rd Returns	Other Returns	Min Int	Max Int	Mean Int	Flightlines
1148_970	0.13	2.80	751,598	1148000.00	1149999.99	970000.00	971999.99	504.21	689.84	-14520341.74	-14212098.53	509,636	159,148	65,330	17,484	01	95	32	9511,2262,2252,2242
1148_972	0.14	2.66	837,574	1148000.00	1149999.99	972000.00	973999.99	500.58	674.94	-14520341.31	-14371081.17	565,649	178,922	74,937	18,066	01	94	27	2272,2262,9511,2252
1148_974	0.15	2.57	1,076,392	1148000.00	1149999.99	974000.00	975999.99	503.52	680.46	-14520334.36	-14371805.18	604,353	298,202	138,487	35,350	01	103	26	2282,2272,9511,2262
1148_976	0.15	2.62	1,121,793	1148000.00	1149999.99	976000.00	977999.99	506.20	681.37	-14520328.05	-14374904.20	584,611	333,282	161,520	42,380	01	123	26	2282,2292,9511,2272
1148_978	0.12	2.90	808,360	1148000.00	1149999.99	978000.00	979999.99	508.23	685.06	-14520321.67	-14375620.39	475,727	217,422	92,115	23,096	01	98	26	2302,2292,9511,2282
1148_980	0.12	2.84	566,883	1148000.00	1149999.99	980000.00	981999.99	505.18	626.27	-14527366.26	-14378746.15	496,001	46,113	19,755	5,014	01	169	38	2302,2321,2311,2292
1148_982	0.14	2.73	1,094,415	1148000.00	1149999.99	982000.00	983999.99	508.65	680.22	-14527365.80	-14379514.63	538,370	341,097	170,050	44,898	01	177	26	2321,2311,2331,2302
1148_984	0.12	2.87	779,588	1148000.00	1149999.99	984000.00	985999.99	538.70	697.99	-14526648.36	-14523096.36	487,176	185,624	86,153	20,635	01	2,060	27	2341,2331,2321
1148_986	0.13	2.83	577,042	1148000.00	1149999.99	986000.00	987999.99	557.63	692.81	-14528156.86	-14523096.34	501,127	53,279	19,228	3,408	01	240	33	2341,2351,2331
1148_988	0.12	2.88	541,229	1148000.00	1149999.99	988000.00	989999.99	554.99	694.31	-14528156.80	-14523096.34	480,825	44,736	13,932	1,736	01	2,840	26	2361,2351,2341
1148_990	0.12	2.87	646,680	1148000.00	1149999.99	990000.00	991999.99	543.99	699.82	-14528156.56	-14524585.19	486,020	127,785	30,589	2,286	01	2,320	20	2371,2361,2351
1148_992	0.13	2.82	723,457	1148000.00	1149999.98	992000.00	993999.98	545.81	705.77	-14527460.40	-14523721.21	502,357	178,638	39,985	2,477	01	52	17	2381,2371,2361
1148_994	0.12	2.89	535,756	1148000.01	1149999.99	994000.00	995999.99	564.75	696.21	-14524593.08	-14520932.49	478,010	46,937	10,204	605	01	620	21	2391,2381,2371
1148_996	0.12	2.94	671,951	1148000.00	1149999.99	996000.00	997999.99	550.39	713.45	-14596165.61	-14520932.49	462,346	172,499	35,070	2,036	01	1,620	16	2401,2391,2381
1148_998	0.13	2.76	785,780	1148000.00	1149999.99	998000.00	999999.99	556.50	714.06	-14600112.35	-14520932.51	524,220	205,494	52,063	4,003	01	900	17	2411,2401,2421,2391
1150_1000	0.12	2.88	555,556	1150000.00	1151999.99	1000000.00	1001999.99	568.50	688.85	-14600780.12	-14596165.85	483,737	59,518	11,720	581	01	1,060	21	2421,2431,2411,2401
1150_1002	0.12	2.91	565,303	1150000.00	1151999.99	1002000.00	1003999.99	565.52	712.88	-14603637.34	-14600112.56	472,045	76,769	15,567	922	01	660	21	2421,2431,2441

# 0.0 Report on LAS Statistics (By Tile) - continued

TNAME	Point Density	Average GSD	Total Points	X Min	X Max	Y Min	Y Max	Z Min	Z MAX	GPS Min	GPS Max	1st Returns	2nd Returns	3rd Returns	Other Returns	Min Int	Max Int	Mean Int	Flightlines
1150_1004	0.13	2.81	644,859	1150000.00	1151999.99	1004000.00	1005999.99	571.27	717.35	-14604326.53	-14600772.42	506,946	109,859	26,235	1,819	01	1,740	20	2441,2451,2431
1150_1006	0.12	2.87	501,389	1150000.01	1151999.99	1006000.00	1007999.99	596.36	682.88	-14617533.93	-14603629.81	485,391	12,417	3,316	265	01	59	24	2461,2451,2441
1150_1008	0.12	2.85	532,653	1150000.00	1151999.99	1008000.00	1009999.99	596.65	716.36	-14618207.77	-14604319.22	494,170	29,787	7,988	708	01	820	26	2461,2451,2472
1150_1010	0.12	2.84	530,382	1150000.00	1151999.98	1010000.00	1011999.99	606.51	726.95	-14622548.78	-14617526.34	494,884	28,298	6,694	506	01	55	25	2472,2481,2461
1150_1012	0.12	2.85	559,144	1150000.00	1151999.99	1012000.00	1013999.99	575.77	711.20	-14631446.65	-14618199.81	492,614	51,897	13,382	1,251	01	2,400	26	2501,2491,2481,2472
1150_1014	0.12	2.89	618,320	1150000.00	1151999.99	1014000.00	1015999.99	580.12	725.49	-14632191.26	-14622545.56	478,806	99,833	34,054	5,627	01	1,420	29	2501,2511,2491,2481
1150_1016	0.12	2.88	586,972	1150000.00	1151999.99	1016000.00	1017999.99	594.48	738.52	-14635118.14	-14631442.66	482,328	71,494	28,238	4,912	01	169	31	2521,2511,2501
1150_1018	0.12	2.84	986,979	1150000.00	1151999.99	1018000.00	1019999.99	561.69	728.61	-14635878.88	-14632183.55	495,893	321,518	139,986	29,582	01	380	21	2531,2521,2511
1150_1020	0.12	2.87	841,716	1150000.00	1151999.99	1020000.00	1021999.99	549.27	721.82	-14638815.11	-14635110.97	484,101	227,336	103,733	26,546	01	96	28	2541,2531,2521
1150_1022	0.26	1.95	1,601,611	1150000.00	1153999.99	1022000.00	1023999.99	548.59	727.80	-14639576.95	-14635864.46	1,052,304	331,812	168,533	48,962	01	196	35	2551,2541,2531
1150_1024	0.12	2.86	760,612	1150000.00	1151999.99	1024000.00	1025999.99	564.84	737.17	-14642532.43	-14638808.03	490,472	170,808	78,923	20,409	01	820	31	2551,2561,2541
1150_1026	0.11	2.97	688,538	1150000.00	1151999.99	1026000.00	1027999.99	564.40	729.81	-14681467.71	-14639568.93	453,907	159,845	62,216	12,570	01	87	25	2561,2571,2551
1150_910	0.13	2.81	528,625	1150000.00	1151999.99	910000.00	911999.99	504.23	621.02	-14163167.62	-14159201.96	506,614	16,107	5,217	687	01	68	31	1911,1921,1901
1150_912	0.13	2.76	526,323	1150000.00	1151999.99	912000.00	913999.98	524.48	596.21	-14163708.45	-14159729.54	523,847	1,761	635	80	01	69	35	1931,1921,1911
1150_914	0.12	2.85	626,420	1150000.01	1151999.99	914000.00	915999.99	501.07	630.44	-14163708.44	-13568006.24	491,707	94,195	34,984	5,534	01	106	28	1951,1941,1931,1921
1150_916	0.13	2.79	1,053,087	1150000.00	1151999.99	916000.00	917999.99	484.91	640.90	-14177398.07	-13568006.17	515,805	369,989	143,035	24,258	01	1,620	15	1951,1961,1941
1150_918	0.13	2.79	714,728	1150000.00	1151999.99	918000.00	919999.99	504.72	639.27	-14177983.67	-13568546.37	514,038	141,013	51,723	7,954	01	71	25	1961,1971,1951

# 0.0 Report on LAS Statistics (By Tile) - continued

TNAME	Point Density	Average GSD	Total Points	X Min	X Max	Y Min	Y Max	Z Min	Z MAX	GPS Min	GPS Max	1st Returns	2nd Returns	3rd Returns	Other Returns	Min Int	Max Int	Mean Int	Flightlines
1150_920	0.13	2.83	639,310	1150000.00	1151999.99	920000.00	921999.99	522.95	657.49	-14181470.05	-14177390.02	499,965	96,462	36,804	6,079	01	380	28	1981,1971,1961
1150_922	0.13	2.78	583,487	1150000.00	1151999.99	922000.00	923999.99	529.81	661.77	-14182062.55	-14177975.76	519,551	44,504	16,583	2,849	01	78	36	1981,1991,1971
1150_924	0.13	2.80	592,908	1150000.00	1151999.99	924000.00	925999.99	530.08	645.01	-14192047.00	-14181461.59	510,786	57,090	21,619	3,413	01	680	35	2001,1991,1981
1150_926	0.12	2.92	794,762	1150000.00	1151999.99	926000.00	927999.99	506.01	656.59	-14192657.36	-14182055.00	468,562	211,912	94,496	19,792	01	116	23	2011,2001,1991
1150_928	0.12	2.86	800,580	1150000.00	1151999.99	928000.00	929999.99	500.88	659.84	-14192656.97	-13952329.76	488,351	195,960	92,439	23,830	01	111	27	2011,2021,2001
1150_930	0.13	2.81	1,032,087	1150000.00	1151999.99	930000.00	931999.99	504.55	659.91	-14192656.02	-13952328.75	506,022	304,416	169,473	52,176	01	440	23	2031,2021,2011
1150_932	0.07	3.72	332,804	1150000.00	1151999.97	932000.00	933999.99	542.38	654.62	-13952963.21	-13569218.26	288,454	31,870	10,664	1,816	01	100	28	2031,2021,2052,2041
1150_934	0.12	2.91	498,682	1150000.00	1151999.99	934000.00	935999.98	551.61	662.40	-14178484.92	-13569218.17	471,137	21,176	5,869	500	01	59	23	2052,2061,2041
1150_936	0.12	2.89	520,133	1150000.00	1151999.99	936000.00	937999.99	565.50	669.04	-14179100.52	-13570106.09	478,471	33,520	7,558	584	01	107	24	2071,2061,2052
1150_938	0.11	2.99	448,940	1150000.00	1151999.99	938000.00	939999.99	576.88	660.63	-14182148.33	-14178477.33	448,166	634	131	09	01	106	28	2071,2081,2061
1150_940	0.11	2.99	454,837	1150000.00	1151999.99	940000.00	941999.99	583.75	663.53	-14201583.37	-14179092.61	447,134	5,982	1,576	145	01	52	27	2091,2081,2101,2071
1150_942	0.13	2.76	626,981	1150000.00	1151999.99	942000.00	943999.99	520.68	682.21	-14201589.20	-14182140.60	523,859	82,006	19,768	1,348	01	300	23	2091,2101,2081
1150_944	0.12	2.89	716,423	1150000.00	1151999.99	944000.00	945999.99	497.67	673.83	-14202595.39	-14182768.38	479,932	182,380	49,772	4,339	01	440	17	2091,2101,2111
1150_946	0.11	2.96	632,456	1150000.00	1151999.99	946000.00	947999.99	490.30	658.97	-14205656.10	-14201586.58	456,129	134,888	37,895	3,544	01	500	19	2111,2121,2101
1150_948	0.12	2.85	673,448	1150000.00	1151999.99	948000.00	949999.99	507.49	676.77	-14209329.06	-14202586.97	491,733	140,719	37,740	3,256	01	5,100	18	2131,2141,2121,2111
1150_950	0.13	2.81	566,023	1150000.00	1151999.99	950000.00	951999.99	534.27	669.87	-14209934.30	-14206216.47	505,593	46,647	12,697	1,086	01	200	23	2151,2141,2131
1150_952	0.12	2.92	526,778	1150000.00	1151999.99	952000.00	953999.99	547.35	660.66	-14367310.86	-14209319.39	469,865	44,939	11,083	891	01	1,520	22	2151,2161,2141



# 0.0 Report on LAS Statistics (By Tile) - continued

TNAME	Point Density	Average GSD	Total Points	X Min	X Max	Y Min	Y Max	Z Min	Z MAX	GPS Min	GPS Max	1st Returns	2nd Returns	3rd Returns	Other Returns	Min Int	Max Int	Mean Int	Flightlines
1150_954	0.15	2.55	629,513	1150000.00	1151999.99	954000.00	955999.99	556.68	655.71	-14378957.04	-14209925.45	615,343	11,039	2,883	248	01	60	25	2172,2161,2173,2151
1150_956	0.21	2.21	845,152	1150000.00	1151999.99	956000.00	957999.99	554.46	668.56	-14379496.41	-14367303.87	820,632	18,734	5,170	616	01	5,100	25	2182,2172,2183,2173,2161
1150_958	0.20	2.23	834,951	1150000.00	1151999.99	958000.00	959999.99	545.83	656.36	-14379496.27	-14203484.77	803,341	25,159	5,909	542	01	400	25	2182,2192,2183,2173,2172
1150_960	0.15	2.63	661,085	1150000.00	1151999.99	960000.00	961999.99	526.90	665.89	-14379495.97	-14203484.29	580,350	61,248	17,442	2,045	01	53	22	2202,2192,2182,2183
1150_962	0.13	2.80	758,032	1150000.00	1151999.99	962000.00	963999.99	492.69	681.31	-14207946.88	-14203484.17	509,461	175,398	62,861	10,312	01	2,200	19	2202,2212,2222,2192
1150_964	0.14	2.71	846,175	1150000.01	1151999.99	964000.00	965999.99	492.26	655.95	-14211135.29	-14204068.72	546,625	208,816	76,114	14,620	01	680	21	2222,2212,2232,2202
1150_966	0.12	2.86	763,100	1150000.00	1151999.99	966000.00	967999.99	521.59	689.44	-14212100.97	-14207320.80	489,619	179,722	74,758	19,001	01	180	32	2242,2232,2222,2212
1150_968	0.13	2.74	1,037,722	1150000.00	1151999.99	968000.00	969999.99	507.19	680.30	-14371096.02	-14211125.55	532,730	298,116	157,951	48,925	01	191	25	2242,2252,2232
1150_970	0.12	2.88	555,979	1150000.00	1151999.99	970000.00	971999.99	491.98	664.60	-14371806.17	-14212091.21	481,791	49,068	20,259	4,861	01	172	37	2262,2252,2242
1150_972	0.12	2.84	662,329	1150000.00	1151999.99	972000.01	973999.99	493.27	668.86	-14374918.49	-14371088.43	496,393	102,113	50,034	13,789	01	1,660	34	2272,2262,2252
1150_974	0.13	2.82	751,232	1150000.00	1151999.99	974000.00	975999.99	494.93	671.08	-14375621.15	-14371797.49	504,136	155,397	73,129	18,570	01	1,040	37	2282,2272,2262
1150_976	0.12	2.95	684,832	1150000.00	1151999.99	976000.00	977999.99	498.16	640.85	-14378761.34	-14374910.81	461,244	133,462	69,402	20,724	01	480	36	2282,2292,2272
1150_978	0.12	2.87	645,151	1150000.00	1151999.99	978000.00	979999.99	501.12	653.85	-14379515.25	-14375613.04	486,200	105,257	43,606	10,088	01	162	33	2302,2292,2282
1150_980	0.13	2.78	573,575	1150000.00	1151999.99	980000.00	981999.99	504.04	611.15	-14527359.11	-14378753.58	519,173	35,759	15,096	3,547	01	140	42	2302,2321,2311,2292
1150_982	0.14	2.72	802,308	1150000.00	1151999.99	982000.00	983999.99	513.34	691.63	-14527358.69	-14379507.23	540,311	160,517	79,735	21,745	01	166	37	2321,2311,2331,2302
1150_984	0.13	2.78	975,922	1150000.00	1151999.99	984000.00	985999.99	532.38	692.40	-14527357.36	-14523103.59	516,094	282,945	141,444	35,439	01	220	24	2341,2331,2321,2311
1150_986	0.12	2.84	871,412	1150000.00	1151999.99	986000.00	987999.99	531.40	712.84	-14528149.57	-14523103.59	496,204	250,599	104,049	20,560	01	135	21	2341,2351,2331

# 0.0 Report on LAS Statistics (By Tile) - continued

TNAME	Point Density	Average GSD	Total Points	X Min	X Max	Y Min	Y Max	Z Min	Z MAX	GPS Min	GPS Max	1st Returns	2nd Returns	3rd Returns	Other Returns	Min Int	Max Int	Mean Int	Flightlines
1150_988	0.12	2.85	705,975	1150000.00	1151999.99	988000.00	989999.99	531.76	712.87	-14528149.46	-14523103.60	490,954	159,962	48,522	6,537	01	5,100	20	2341,2351,2361
1150_990	0.13	2.78	752,829	1150000.00	1151999.99	990000.00	991999.99	526.85	685.97	-14528149.21	-14524577.97	517,991	188,212	43,440	3,186	01	4,900	16	2361,2351,2371
1150_992	0.13	2.83	660,720	1150000.00	1151999.99	992000.00	993999.99	539.36	701.33	-14527467.50	-14523728.56	499,050	133,576	26,461	1,633	01	175	17	2381,2371,2361
1150_994	0.11	2.97	590,237	1150000.00	1151999.99	994000.00	995999.99	546.18	695.90	-14596172.70	-14520924.63	454,833	110,868	23,250	1,286	01	320	17	2391,2381,2401,2371
1150_996	0.12	2.85	655,609	1150000.00	1151999.99	996000.00	997999.99	546.27	701.37	-14596172.77	-14520924.64	491,209	135,138	27,598	1,664	01	1,680	17	2401,2391,2381
1150_998	0.13	2.76	586,476	1150000.00	1151999.99	998000.00	999999.99	566.95	690.98	-14600119.56	-14520924.68	524,952	49,656	11,084	784	01	91	23	2411,2401,2421,2391
1152_1000	0.11	2.98	585,239	1152000.00	1153999.99	1000000.00	1001999.99	551.55	694.66	-14600772.73	-14597270.13	449,142	107,710	26,281	2,106	01	2,460	21	2421,2431,2411
1152_1002	0.12	2.92	641,943	1152000.00	1153999.99	1002000.00	1003999.99	554.83	695.81	-14603644.55	-14600119.80	470,480	137,092	32,020	2,351	01	960	18	2431,2441,2421
1152_1004	0.13	2.81	654,939	1152000.00	1153999.99	1004000.00	1005999.99	564.26	707.98	-14604319.30	-14600765.52	507,804	117,597	27,593	1,945	01	5,100	20	2441,2451,2431
1152_1006	0.12	2.84	583,593	1152000.00	1153999.99	1006000.00	1007999.99	574.24	709.19	-14617541.00	-14603637.07	497,774	70,211	14,613	995	01	1,060	23	2441,2451,2461
1152_1008	0.12	2.87	510,136	1152000.00	1153999.99	1008000.00	1009999.99	591.06	700.39	-14618200.54	-14604311.82	486,263	19,585	3,980	308	01	260	26	2461,2472,2451
1152_1010	0.11	2.98	502,836	1152000.00	1153999.99	1010000.01	1011999.99	568.44	695.93	-14622555.95	-14617533.32	449,169	42,114	10,636	917	01	1,800	24	2472,2481,2461
1152_1012	0.13	2.83	680,121	1152000.00	1153999.99	1012000.00	1013999.99	560.32	722.01	-14631457.28	-14618192.92	498,656	137,649	40,087	3,729	01	2,520	20	2491,2481,2472,2501
1152_1014	0.13	2.79	719,624	1152000.00	1153999.99	1014000.00	1015999.99	559.52	716.78	-14632183.65	-14622551.37	515,789	143,739	51,246	8,850	01	1,100	24	2491,2501,2511,2481
1152_1016	0.12	2.89	568,327	1152000.01	1153999.99	1016000.00	1017999.99	580.72	726.06	-14635125.31	-14631449.78	478,720	59,193	25,138	5,276	01	2,960	31	2521,2511,2501
1152_1018	0.12	2.90	845,799	1152000.00	1153999.99	1018000.00	1019999.99	542.06	730.47	-14635871.68	-14632176.09	477,343	232,057	109,189	27,210	01	640	25	2531,2521,2511
1152_1020	0.12	2.93	747,170	1152000.00	1153999.99	1020000.00	1021999.99	544.10	718.55	-14638822.37	-14635118.24	465,418	172,239	85,570	23,943	01	5,100	32	2541,2531,2521

# 0.0 Report on LAS Statistics (By Tile) - continued

TNAME	Point Density	Average GSD	Total Points	X Min	X Max	Y Min	Y Max	Z Min	Z MAX	GPS Min	GPS Max	1st Returns	2nd Returns	3rd Returns	Other Returns	Min Int	Max Int	Mean Int	Flightlines
1152_1022	0.13	2.76	708,445	1152000.00	1153999.99	1022000.00	1023999.99	548.90	718.90	-14639569.52	-14635864.46	525,364	109,185	56,997	16,899	01	115	40	2551,2541,2531
1152_1024	0.13	2.82	681,779	1152000.00	1153999.99	1024000.00	1025999.99	590.01	722.17	-14642539.40	-14638815.27	502,673	110,396	53,477	15,233	01	139	34	2551,2561,2541
1152_1026	0.11	2.98	529,201	1152000.01	1153999.99	1026000.00	1027999.99	600.02	719.47	-14681474.61	-14639561.64	450,574	55,780	19,413	3,434	01	360	30	2571,2561,2551
1152_910	0.13	2.79	552,702	1152000.00	1153999.99	910000.01	911999.99	502.53	618.02	-14163175.31	-14159209.73	512,724	27,777	10,581	1,620	01	67	28	1911,1921,1901
1152_912	0.13	2.81	658,640	1152000.00	1153999.99	912000.00	913999.99	487.82	614.76	-14163701.04	-13568018.13	506,852	104,765	40,299	6,724	01	104	27	1931,1921,1941,1911
1152_914	0.13	2.79	900,713	1152000.00	1153999.99	914000.00	915999.99	476.01	625.38	-14163701.11	-13568013.87	512,716	268,486	102,171	17,340	01	184	19	1951,1941,1931,1921
1152_916	0.12	2.84	892,630	1152000.00	1153999.99	916000.00	917999.99	481.21	638.19	-14177406.08	-13568013.66	496,803	273,440	105,006	17,381	01	66	18	1951,1941,1961
1152_918	0.13	2.75	802,947	1152000.00	1153999.99	918000.00	919999.98	496.20	637.40	-14177976.66	-13568538.93	530,297	192,603	69,110	10,937	01	123	21	1961,1971,1951
1152_920	0.13	2.80	603,202	1152000.00	1153999.99	920000.00	921999.99	520.43	648.88	-14181478.23	-14177397.57	509,184	65,232	24,433	4,353	01	184	29	1981,1971,1961
1152_922	0.13	2.77	671,589	1152000.00	1153999.99	922000.00	923999.99	523.69	652.27	-14182055.63	-14177968.46	522,041	99,758	42,210	7,580	01	74	30	1981,1991,1971
1152_924	0.12	2.84	805,156	1152000.00	1153999.99	924000.00	925999.99	501.24	643.15	-14192055.10	-14181469.68	496,886	207,554	85,482	15,234	01	72	23	2001,1991,1981
1152_926	0.13	2.78	871,165	1152000.00	1153999.99	926000.00	927999.99	492.44	646.88	-14192650.98	-14182048.64	516,604	221,785	107,591	25,185	01	74	23	2011,2001,1991
1152_928	0.13	2.74	790,543	1152000.00	1153999.99	928000.00	929999.99	496.20	632.48	-14192650.32	-13952337.55	534,041	164,593	74,670	17,239	01	98	32	2011,2021,2001
1152_930	0.13	2.81	744,891	1152000.00	1153999.99	930000.00	931999.98	504.71	638.95	-14192648.64	-13952336.48	508,166	142,916	72,888	20,921	01	400	34	2031,2021,2011
1152_932	0.07	3.83	373,262	1152000.00	1153999.99	932000.00	933999.99	519.62	648.75	-13952956.27	-13569225.34	272,585	67,376	26,565	6,736	01	149	26	2031,2021,2052,2041
1152_934	0.11	3.01	513,283	1152000.01	1153999.99	934000.00	935999.99	537.24	652.52	-14178491.98	-13569225.26	442,826	55,480	13,940	1,037	01	1,380	22	2052,2061,2041
1152_936	0.11	2.99	451,037	1152000.00	1153999.99	936000.00	937999.99	555.65	640.46	-14179093.66	-13570099.57	446,766	3,489	741	41	01	52	24	2071,2061,2052

# 0.0 Report on LAS Statistics (By Tile) - continued

TNAME	Point Density	Average GSD	Total Points	X Min	X Max	Y Min	Y Max	Z Min	Z MAX	GPS Min	GPS Max	1st Returns	2nd Returns	3rd Returns	Other Returns	Min Int	Max Int	Mean Int	Flightlines
1152_938	0.12	2.90	476,581	1152000.00	1153999.99	938000.00	939999.99	564.58	631.11	-14182155.97	-14178484.82	475,910	618	51	02	01	58	25	2071,2081,2061
1152_940	0.13	2.81	509,992	1152000.00	1153999.99	940000.00	941999.99	568.59	653.27	-14182768.62	-14179086.12	507,550	1,860	532	50	01	55	28	2091,2081,2071
1152_942	0.12	2.86	640,430	1152000.00	1153999.99	942000.00	943999.96	520.76	684.66	-14201596.59	-14182147.69	489,061	120,298	29,105	1,966	01	5,100	19	2091,2101,2081
1152_944	0.12	2.94	628,930	1152000.00	1153999.99	944000.00	945999.99	493.62	724.19	-14205656.81	-14182761.26	464,483	127,940	33,618	2,889	01	1,380	18	2091,2101,2111,2121
1152_946	0.13	2.78	730,978	1152000.00	1153999.99	946000.00	947999.99	485.42	657.04	-14206214.63	-14201588.43	516,706	165,913	44,248	4,111	01	260	17	2111,2101,2121,2131
1152_948	0.12	2.85	784,379	1152000.00	1153999.99	948000.00	949999.98	498.44	660.92	-14209336.60	-14202580.25	493,531	223,685	61,895	5,268	01	1,220	15	2131,2141,2121,2111
1152_950	0.12	2.87	652,428	1152000.00	1153999.99	950000.01	951999.99	524.06	681.60	-14209927.30	-14206209.87	485,123	127,684	36,338	3,283	01	155	18	2151,2141,2131
1152_952	0.12	2.92	590,482	1152000.00	1153999.99	952000.00	953999.99	519.45	663.54	-14367304.20	-14209327.30	469,544	93,158	25,496	2,284	01	2,600	20	2151,2161,2141
1152_954	0.14	2.64	845,407	1152000.00	1153999.99	954000.00	955999.99	519.73	676.55	-14378963.70	-14209918.70	575,535	205,949	58,907	5,016	01	196	17	2172,2161,2173,2151
1152_956	0.20	2.21	996,454	1152000.00	1153999.99	956000.00	957999.99	527.43	671.18	-14379489.32	-14367296.95	816,532	139,203	37,563	3,156	01	860	22	2182,2172,2183,2173,2161
1152_958	0.20	2.22	903,565	1152000.00	1153999.99	958000.00	959999.99	531.35	664.92	-14379489.12	-14203493.03	811,453	70,692	19,581	1,839	01	145	23	2182,2183,2192,2173,2172
1152_960	0.15	2.62	812,880	1152000.00	1153999.99	960000.00	961999.99	519.37	681.80	-14379488.79	-14203492.42	583,280	166,792	55,320	7,488	01	320	18	2202,2192,2182,2183
1152_962	0.13	2.75	877,634	1152000.00	1153999.99	962000.00	963999.99	489.14	675.29	-14207940.62	-14203492.35	530,866	235,632	94,308	16,828	01	2,000	17	2222,2202,2212,2192
1152_964	0.14	2.70	683,198	1152000.00	1153999.99	964000.00	965999.99	493.60	653.73	-14211142.92	-14204061.54	549,600	85,681	38,641	9,276	01	90	28	2222,2212,2232,2202
1152_966	0.12	2.92	656,909	1152000.00	1153999.99	966000.00	967999.99	509.61	670.00	-14212093.80	-14207931.48	470,075	117,571	54,925	14,338	01	1,680	37	2242,2232,2222
1152_968	0.12	2.86	695,822	1152000.00	1153999.99	968000.00	969999.99	511.55	664.69	-14371103.16	-14211133.33	490,849	127,237	60,436	17,300	01	220	36	2242,2252,2232
1152_970	0.12	2.88	616,402	1152000.00	1153999.99	970000.00	971999.99	490.56	653.71	-14371798.68	-14212084.06	482,647	81,013	41,015	11,727	01	188	34	2262,2252,2242

# 0.0 Report on LAS Statistics (By Tile) - continued

TNAME	Point Density	Average GSD	Total Points	X Min	X Max	Y Min	Y Max	Z Min	Z MAX	GPS Min	GPS Max	1st Returns	2nd Returns	3rd Returns	Other Returns	Min Int	Max Int	Mean Int	Flightlines
1152_972	0.13	2.78	750,208	1152000.00	1153999.99	972000.00	973999.99	499.98	663.77	-14374925.69	-14371095.80	519,116	147,933	66,983	16,176	01	200	32	2272,2262,2252
1152_974	0.13	2.78	828,813	1152000.00	1153999.99	974000.00	975999.99	507.65	724.84	-14375613.95	-14371790.31	519,335	196,157	90,511	22,810	01	960	34	2282,2272,2262
1152_976	0.11	3.04	739,435	1152000.00	1153999.99	976000.00	977999.99	507.73	680.53	-14378768.78	-14374918.24	433,102	186,111	93,519	26,703	01	2,060	33	2282,2292,2272
1152_978	0.12	2.91	842,747	1152000.00	1153999.99	978000.00	979999.99	501.46	683.05	-14379507.84	-14375605.67	472,091	233,018	110,579	27,059	01	123	26	2302,2292,2282
1152_980	0.13	2.76	793,408	1152000.00	1153999.99	980000.00	981999.99	507.36	678.45	-14527351.25	-14378761.04	524,562	172,282	77,853	18,711	01	280	32	2321,2311,2302,2292
1152_982	0.14	2.69	1,027,682	1152000.00	1153999.99	982000.00	983999.99	507.46	682.03	-14527350.83	-14379499.88	551,662	280,809	150,740	44,471	01	182	29	2321,2311,2331,2302
1152_984	0.13	2.78	978,946	1152000.00	1153999.99	984000.00	985999.99	512.15	678.99	-14527347.64	-14523111.28	516,648	287,684	138,408	36,206	01	740	23	2341,2331,2321,2311
1152_986	0.12	2.85	764,895	1152000.00	1153999.99	986000.00	987999.99	514.65	688.86	-14528141.82	-14523111.28	491,919	181,299	75,998	15,679	01	138	23	2341,2331,2351
1152_988	0.13	2.81	713,655	1152000.00	1153999.99	988000.00	989999.99	481.16	695.77	-14528141.77	-14523111.35	506,690	156,746	44,581	5,638	01	5,100	20	2361,2351,2341
1152_990	0.12	2.85	692,436	1152000.00	1153999.99	990000.00	991999.99	522.43	686.18	-14528141.50	-14524570.70	491,349	160,634	37,863	2,590	01	5,100	18	2371,2361,2351
1152_992	0.13	2.82	628,647	1152000.01	1153999.99	992000.00	993999.99	533.19	691.38	-14527474.79	-14523735.63	502,117	103,136	22,014	1,380	01	520	19	2381,2371,2361
1152_994	0.11	2.99	612,638	1152000.00	1153999.99	994000.00	995999.99	537.10	701.60	-14596179.28	-14520917.37	446,232	139,381	25,634	1,391	01	2,660	15	2401,2391,2381,2371
1152_996	0.12	2.86	669,742	1152000.00	1153999.99	996000.00	997999.99	544.23	708.23	-14596179.84	-14520917.33	488,250	150,377	29,396	1,719	01	5,100	17	2401,2391,2381
1152_998	0.12	2.89	672,827	1152000.00	1153999.99	998000.00	999999.99	545.69	799.42	-14600126.68	-14520917.33	479,704	152,249	37,909	2,965	01	360	19	2411,2421,2401,2391
1154_1000	0.12	2.93	641,819	1154000.00	1155999.99	1000000.00	1001999.99	549.13	693.26	-14600765.68	-14597262.86	467,235	141,367	30,982	2,235	01	2,160	18	2421,2431,2411
1154_1002	0.13	2.79	656,278	1154000.00	1155999.99	1002000.00	1003999.99	554.58	693.62	-14603651.70	-14600126.88	513,919	117,726	23,398	1,235	01	1,120	20	2421,2431,2441
1154_1004	0.13	2.74	551,927	1154000.00	1155999.99	1004000.00	1005999.99	586.02	697.90	-14604312.15	-14600757.81	531,907	16,002	3,748	270	01	116	23	2441,2451,2431

# 0.0 Report on LAS Statistics (By Tile) - continued

TNAME	Point Density	Average GSD	Total Points	X Min	X Max	Y Min	Y Max	Z Min	Z MAX	GPS Min	GPS Max	1st Returns	2nd Returns	3rd Returns	Other Returns	Min Int	Max Int	Mean Int	Flightlines
1154_1006	0.13	2.79	514,821	1154000.00	1155999.99	1006000.00	1007999.99	608.97	691.75	-14617547.49	-14603644.24	513,087	1,532	188	14	01	60	24	2461,2451,2441
1154_1008	0.12	2.94	465,171	1154000.00	1155999.99	1008000.00	1009999.99	611.11	686.24	-14618193.71	-14604304.38	461,899	2,495	706	71	01	780	27	2461,2472,2451
1154_1010	0.11	2.98	628,882	1154000.00	1155999.99	1010000.02	1011999.99	556.34	712.32	-14622563.39	-14617540.52	451,154	143,118	31,961	2,649	01	117	20	2472,2481,2461
1154_1012	0.13	2.82	765,367	1154000.00	1155999.99	1012000.00	1013999.99	542.06	721.12	-14623224.32	-14618185.66	502,142	201,612	56,519	5,094	01	2,120	18	2481,2472,2491
1154_1014	0.13	2.74	965,098	1154000.00	1155999.99	1014000.00	1015999.99	542.47	729.16	-14632176.42	-14622555.88	531,439	299,246	113,924	20,489	01	3,500	19	2501,2511,2491,2481
1154_1016	0.13	2.83	1,008,653	1154000.00	1155999.99	1016000.00	1017999.99	537.75	732.73	-14635132.63	-14623216.90	500,353	321,141	151,500	35,659	01	420	20	2521,2511,2501,2491
1154_1018	0.12	2.87	818,847	1154000.00	1155999.99	1018000.00	1019999.99	539.18	719.35	-14635864.51	-14632168.88	485,221	206,591	102,045	24,990	01	95	28	2531,2521,2511
1154_1020	0.12	2.87	899,834	1154000.00	1155999.99	1020000.00	1021999.99	562.96	722.02	-14638829.61	-14635125.52	487,123	250,424	127,897	34,390	01	153	26	2541,2531,2521
1154_1022	0.13	2.77	983,175	1154000.00	1155999.99	1022000.00	1023999.99	559.85	717.96	-14639562.20	-14635857.31	522,367	273,973	143,192	43,643	01	130	28	2551,2541,2531
1154_1024	0.12	2.90	798,332	1154000.00	1155999.99	1024000.00	1025999.99	565.27	724.25	-14642546.69	-14638822.41	477,157	193,768	97,305	30,102	01	103	30	2551,2561,2541
1154_1026	0.11	3.00	680,214	1154000.00	1155999.99	1026000.00	1027999.99	577.59	723.95	-14681481.69	-14639554.29	444,675	156,979	64,322	14,238	01	190	24	2561,2571,2551
1154_910	0.12	2.85	560,834	1154000.00	1155999.99	910000.00	911999.99	495.32	601.27	-14163182.81	-14159218.35	491,785	50,682	16,413	1,954	01	84	28	1911,1921,1901
1154_912	0.13	2.78	678,232	1154000.00	1155999.99	912000.01	913999.99	471.66	622.90	-14163693.61	-13568021.77	518,468	107,106	44,336	8,322	01	73	25	1941,1931,1921,1911
1154_914	0.12	2.84	875,591	1154000.00	1155999.99	914000.00	915999.99	472.30	616.09	-14163693.66	-13568021.61	497,067	259,522	101,077	17,925	01	180	19	1951,1941,1931,1921
1154_916	0.13	2.83	654,630	1154000.00	1155999.99	916000.00	917999.99	494.22	624.32	-14177414.14	-13568021.51	500,581	108,653	39,041	6,355	01	61	25	1951,1961,1941
1154_918	0.13	2.74	555,363	1154000.00	1155999.99	918000.00	919999.99	522.68	621.59	-14177969.36	-13568531.81	532,357	16,643	5,630	733	01	680	32	1961,1971,1951
1154_920	0.13	2.77	532,507	1154000.00	1155999.99	920000.00	921999.97	543.36	641.40	-14181486.09	-14177405.42	521,653	7,718	2,605	531	01	136	35	1981,1971,1961

# 0.0 Report on LAS Statistics (By Tile) - continued

TNAME	Point Density	Average GSD	Total Points	X Min	X Max	Y Min	Y Max	Z Min	Z MAX	GPS Min	GPS Max	1st Returns	2nd Returns	3rd Returns	Other Returns	Min Int	Max Int	Mean Int	Flightlines
1154_922	0.13	2.75	843,691	1154000.00	1155999.99	922000.00	923999.99	502.62	658.79	-14182049.22	-14177961.13	529,958	204,598	90,907	18,228	01	88	23	1981,1991,1971
1154_924	0.13	2.77	986,697	1154000.00	1155999.99	924000.00	925999.99	484.66	635.65	-14192062.70	-14181477.92	521,054	307,677	131,063	26,903	01	94	20	2001,1991,1981
1154_926	0.13	2.76	760,275	1154000.00	1155999.99	926000.00	927999.99	488.42	631.94	-14192642.94	-14182040.90	523,922	153,342	67,941	15,070	01	168	29	2011,2001,1991
1154_928	0.13	2.78	650,804	1154000.00	1155999.98	928000.00	929999.99	497.86	634.68	-14192642.17	-13952345.25	516,702	86,275	38,618	9,209	01	920	36	2011,2021,2001
1154_930	0.13	2.75	819,828	1154000.00	1155999.99	930000.00	931999.99	509.86	645.94	-14192641.10	-13952344.24	530,250	169,810	92,922	26,846	01	780	31	2031,2021,2011
1154_932	0.07	3.75	398,612	1154000.00	1155999.99	932000.00	933999.99	518.60	644.46	-13952948.87	-13569232.48	284,249	76,466	31,119	6,778	01	400	25	2031,2021,2052,2041
1154_934	0.12	2.90	484,209	1154000.00	1155999.99	934000.00	935999.99	539.89	644.23	-14178499.16	-13569232.46	476,338	6,329	1,434	108	01	55	26	2052,2061,2041
1154_936	0.11	2.98	470,572	1154000.00	1155999.99	936000.00	937999.99	559.01	685.83	-14179087.08	-13570092.88	450,477	16,143	3,698	254	01	50	24	2071,2061,2052
1154_938	0.13	2.75	586,007	1154000.00	1155999.99	938000.00	939999.99	540.18	656.57	-14182163.89	-14178491.76	530,609	43,937	10,666	795	01	540	26	2071,2081,2061
1154_940	0.14	2.70	551,940	1154000.00	1155999.99	940000.01	941999.99	563.62	643.75	-14201601.41	-14179079.06	550,565	1,134	222	19	01	51	28	2091,2081,2101,2071
1154_942	0.13	2.77	520,903	1154000.00	1155999.99	942000.00	943999.99	578.74	660.58	-14201603.93	-14182155.09	519,845	926	126	06	01	70	28	2091,2101,2081
1154_944	0.12	2.90	508,688	1154000.00	1155999.99	944000.00	945999.99	537.10	663.60	-14202581.87	-14182754.14	475,573	26,185	6,392	538	01	79	28	2111,2101,2091
1154_946	0.12	2.86	760,110	1154000.00	1155999.99	946000.00	947999.99	482.55	672.47	-14205671.89	-14201595.24	487,689	209,790	57,650	4,981	01	840	16	2121,2111,2101
1154_948	0.12	2.85	696,502	1154000.00	1155999.99	948000.00	949999.99	501.39	672.01	-14209344.34	-14202572.24	492,363	159,598	41,264	3,277	01	57	19	2131,2141,2121,2111
1154_950	0.13	2.82	709,176	1154000.00	1155999.99	950000.00	951999.99	497.93	660.55	-14209920.52	-14206203.24	502,356	160,340	42,663	3,817	01	202	17	2151,2141,2131
1154_952	0.11	2.98	653,229	1154000.00	1155999.99	952000.00	953999.99	506.96	674.45	-14367297.71	-14209335.07	450,109	155,242	43,884	3,994	01	5,100	17	2161,2151,2141
1154_954	0.14	2.66	831,235	1154000.00	1155999.99	954000.00	955999.99	509.39	656.30	-14378970.74	-14209911.81	563,708	206,075	56,876	4,576	01	300	17	2161,2151,2172,2173

## 0.0 Report on LAS Statistics (By Tile) - continued

TNAME	Point Density	Average GSD	Total Points	X Min	X Max	Y Min	Y Max	Z Min	Z MAX	GPS Min	GPS Max	1st Returns	2nd Returns	3rd Returns	Other Returns	Min Int	Max Int	Mean Int	Flightlines
1154_956	0.21	2.18	1,220,601	1154000.00	1155999.99	956000.00	957999.99	498.80	662.13	-14379482.35	-14367290.31	843,187	309,551	63,939	3,924	01	58	17	
																			2182,2172,2183,2173,2161
1154_958	0.21	2.21	1,263,115	1154000.00	1155999.99	958000.00	959999.99	505.14	663.32	-14379482.08	-14203501.38	821,363	358,501	77,521	5,730	01	2,320	16	
																			2182,2192,2183,2172,2173
1154_960	0.15	2.60	900,861	1154000.00	1155999.99	960000.00	961999.99	492.67	668.93	-14379481.58	-14203500.54	590,283	228,397	72,473	9,708	01	79	18	
																			2202,2192,2182,2183
1154_962	0.13	2.80	688,375	1154000.00	1155999.99	962000.00	963999.99	486.33	680.16	-14207933.35	-14203500.42	511,033	122,341	47,100	7,901	01	3,000	20	
																			2222,2202,2212,2192
1154_964	0.14	2.69	717,487	1154000.00	1155999.99	964000.00	965999.99	485.43	651.26	-14211150.76	-14204054.69	552,614	106,123	47,536	11,214	01	105	30	
																			2222,2212,2232,2202
1154_966	0.12	2.84	661,548	1154000.00	1155999.99	966000.00	967999.99	485.26	655.43	-14212086.57	-14207337.68	497,602	100,474	49,327	14,145	01	99	37	
																			2242,2232,2222,2212
1154_968	0.12	2.86	567,521	1154000.00	1155999.99	968000.00	969999.99	488.48	636.44	-14371110.54	-14211141.08	490,696	46,739	23,014	7,072	01	176	44	
																			2242,2252,2232
1154_970	0.12	2.86	503,716	1154000.00	1155999.99	970000.00	971999.99	490.16	625.40	-14371791.22	-14212076.80	489,595	8,439	4,332	1,350	01	80	46	
																			2262,2252,2242
1154_972	0.14	2.73	996,436	1154000.00	1155999.99	972000.00	973999.99	501.14	690.17	-14374932.90	-14371103.32	538,420	289,968	134,250	33,798	01	104	24	
																			2272,2262,2252
1154_974	0.13	2.83	957,890	1154000.00	1155999.99	974000.00	975999.99	523.74	702.95	-14375606.77	-14371782.42	498,318	278,239	142,104	39,229	01	103	28	
																			2282,2272,2262
1154_976	0.12	2.95	846,286	1154000.00	1155999.99	976000.00	977999.99	522.38	693.66	-14378776.15	-14374925.82	459,821	240,001	116,395	30,069	01	1,300	28	
																			2282,2272,2292
1154_978	0.12	2.84	1,007,328	1154000.00	1155999.99	978000.00	979999.99	531.65	698.36	-14379500.55	-14375598.46	497,857	316,660	154,039	38,772	01	280	24	
																			2302,2292,2282
1154_980	0.12	2.88	744,247	1154000.00	1155999.99	980000.00	981999.99	546.08	695.26	-14527343.62	-14378768.10	482,154	167,626	76,306	18,161	01	136	31	
																			2311,2302,2321,2292
1154_982	0.13	2.77	774,036	1154000.00	1155999.99	982000.00	983999.99	529.08	684.28	-14527343.37	-14379492.79	522,411	150,594	79,252	21,779	01	820	35	
																			2321,2311,2331,2302
1154_984	0.13	2.78	963,334	1154000.00	1155999.99	984000.00	985999.99	519.96	688.03	-14527343.06	-14523118.68	518,911	276,002	132,325	36,096	01	96	25	
																			2321,2341,2331,2311
1154_986	0.12	2.85	755,026	1154000.00	1155999.99	986000.00	987999.99	542.86	691.87	-14528134.16	-14523118.68	493,777	174,447	72,011	14,791	01	149	24	
																			2341,2331,2351
1154_988	0.13	2.81	668,548	1154000.00	1155999.99	988000.00	989999.99	526.52	689.24	-14528134.04	-14523118.71	505,395	124,161	34,968	4,024	01	120	22	
																			2361,2351,2341



# 0.0 Report on LAS Statistics (By Tile) - continued

TNAME	Point Density	Average GSD	Total Points	X Min	X Max	Y Min	Y Max	Z Min	Z MAX	GPS Min	GPS Max	1st Returns	2nd Returns	3rd Returns	Other Returns	Min Int	Max Int	Mean Int	Flightlines
1154_990	0.12	2.85	705,025	1154000.00	1155999.99	990000.00	991999.99	524.18	701.71	-14528133.71	-14524563.30	490,970	168,813	42,170	3,072	01	99	17	2361,2351,2371
1154_992	0.12	2.90	670,166	1154000.00	1155999.99	992000.00	993999.99	524.68	694.17	-14527481.76	-14523742.97	476,217	155,578	35,903	2,468	01	320	17	2371,2361,2381
1154_994	0.11	2.99	659,211	1154000.00	1155999.99	994000.00	995999.99	530.18	703.22	-14524570.15	-14520910.15	446,565	175,472	35,220	1,954	01	5,100	15	2391,2381,2371
1154_996	0.11	2.98	646,185	1154000.00	1155999.99	996000.00	997999.99	542.02	701.14	-14596186.92	-14520910.07	449,237	164,283	30,921	1,744	01	840	15	2401,2391,2381
1154_998	0.12	2.93	618,717	1154000.00	1155999.99	998000.00	999999.99	545.78	695.57	-14600133.94	-14520910.07	466,591	122,163	27,851	2,112	01	5,100	19	2411,2421,2401,2391
1156_1000	0.12	2.93	551,378	1156000.00	1157999.99	1000000.00	1001999.99	563.57	691.02	-14600757.88	-14597255.90	465,932	70,641	13,838	967	01	1,100	21	2421,2431,2411
1156_1002	0.13	2.80	589,158	1156000.00	1157999.99	1002000.00	1003999.99	566.08	701.29	-14603658.93	-14600134.01	509,228	66,767	12,414	749	01	220	22	2431,2441,2421
1156_1004	0.13	2.81	532,435	1156000.00	1157999.99	1004000.00	1005999.99	584.49	685.83	-14604304.60	-14600750.27	507,218	20,506	4,369	342	01	84	25	2441,2451,2431
1156_1006	0.12	2.91	476,941	1156000.00	1157999.99	1006000.00	1007999.99	596.93	685.00	-14617554.58	-14603651.33	473,665	2,543	660	73	01	58	23	2461,2451,2441
1156_1008	0.12	2.91	534,121	1156000.00	1157999.99	1008000.00	1009999.99	579.35	708.19	-14618186.53	-14604297.29	473,736	46,431	12,834	1,120	01	59	24	2461,2472,2451
1156_1010	0.13	2.83	591,820	1156000.00	1157999.99	1010000.00	1011999.99	581.58	716.17	-14622570.68	-14617547.44	500,833	69,896	19,426	1,665	01	160	23	2461,2472,2481
1156_1012	0.12	2.84	815,748	1156000.00	1157999.99	1012000.00	1013999.99	529.87	714.66	-14623216.68	-14618178.37	495,337	240,669	73,002	6,740	01	560	17	2481,2472,2491
1156_1014	0.13	2.79	755,480	1156000.00	1157999.99	1014000.00	1015999.99	530.48	713.50	-14632169.10	-14622562.92	512,908	166,501	64,073	11,998	01	5,100	23	2501,2511,2491,2481
1156_1016	0.13	2.81	813,702	1156000.00	1157999.99	1016000.00	1017999.99	534.83	722.29	-14635139.75	-14623208.23	507,473	197,974	87,789	20,466	01	78	25	2521,2501,2511,2491
1156_1018	0.12	2.90	985,561	1156000.00	1157999.99	1018000.00	1019999.99	539.53	722.80	-14635857.39	-14632161.48	476,336	316,067	155,148	38,010	01	102	21	2531,2521,2511
1156_1020	0.12	2.89	868,772	1156000.00	1157999.99	1020000.00	1021999.99	548.50	721.71	-14638836.95	-14635132.87	479,171	237,901	120,127	31,573	01	180	27	2541,2531,2521
1156_1022	0.13	2.80	781,506	1156000.00	1157999.99	1022000.00	1023999.99	556.96	722.79	-14639555.03	-14635850.19	512,046	164,002	81,987	23,471	01	124	35	2551,2541,2531

# 0.0 Report on LAS Statistics (By Tile) - continued

TNAME	Point Density	Average GSD	Total Points	X Min	X Max	Y Min	Y Max	Z Min	Z MAX	GPS Min	GPS Max	1st Returns	2nd Returns	3rd Returns	Other Returns	Min Int	Max Int	Mean Int	Flightlines
1156_1024	0.11	2.97	773,994	1156000.00	1157999.99	1024000.01	1025999.99	566.37	724.61	-14642554.24	-14638829.70	452,392	197,412	96,576	27,614	01	180	31	2551,2561,2541
1156_1026	0.12	2.91	770,959	1156000.01	1157999.99	1026000.00	1027999.99	576.00	734.73	-14681488.71	-14639547.09	471,443	199,994	81,422	18,100	01	87	22	2561,2571,2551
1156_910	0.13	2.83	669,119	1156000.00	1157999.99	910000.00	911999.99	468.24	623.77	-14163190.25	-14159225.41	500,592	117,344	43,842	7,341	01	64	24	1921,1911,1901
1156_912	0.13	2.77	953,801	1156000.00	1157999.99	912000.00	913999.99	465.64	624.44	-14163686.27	-13568034.26	521,127	281,029	125,399	26,246	01	68	18	1911,1921,1931,1941
1156_914	0.13	2.78	715,567	1156000.00	1157999.99	914000.00	915999.99	468.91	618.00	-14163686.37	-13568029.26	516,913	131,123	56,394	11,137	01	89	27	1951,1941,1931,1921
1156_916	0.13	2.82	540,619	1156000.00	1157999.99	916000.00	917999.99	504.21	620.65	-14177421.23	-13568029.15	502,195	26,648	10,034	1,742	01	700	31	1951,1961,1941
1156_918	0.12	2.88	512,480	1156000.00	1157999.99	918000.00	919999.99	512.12	616.27	-14177961.62	-13568524.51	481,177	21,731	8,299	1,273	01	79	34	1961,1971,1951
1156_920	0.13	2.83	544,133	1156000.00	1157999.99	920000.00	921999.99	512.36	611.68	-14181494.24	-14177413.64	499,437	34,751	9,072	873	01	440	32	1981,1971,1961
1156_922	0.13	2.73	691,766	1156000.00	1157999.99	922000.00	923999.99	502.35	634.84	-14182041.95	-14177954.04	536,793	104,497	42,657	7,819	01	600	30	1981,1991,1971
1156_924	0.13	2.80	898,065	1156000.00	1157999.99	924000.00	925999.99	475.76	633.40	-14192070.91	-14181485.57	511,622	252,841	110,527	23,075	01	166	22	2001,1991,1981
1156_926	0.13	2.78	854,967	1156000.00	1157999.99	926000.00	927999.99	488.43	646.05	-14192634.82	-14182033.81	518,624	219,782	95,434	21,127	01	140	24	2011,2001,1991
1156_928	0.13	2.79	714,286	1156000.00	1157999.99	928000.00	929999.99	504.76	638.37	-14192634.19	-13952353.13	512,559	128,829	59,286	13,612	01	460	30	2011,2021,2001
1156_930	0.13	2.81	576,561	1156000.00	1157999.99	930000.00	931999.99	524.44	643.58	-14192633.04	-13952352.09	505,977	41,785	22,243	6,556	01	520	36	2031,2021,2011
1156_932	0.07	3.86	295,788	1156000.00	1157999.98	932000.00	933999.99	537.47	658.35	-13952941.24	-13569239.84	268,250	17,591	8,111	1,836	01	91	33	2031,2021,2052,2041
1156_934	0.11	2.98	478,974	1156000.00	1157999.99	934000.00	935999.99	547.97	664.99	-14178506.50	-13569239.75	451,901	20,907	5,684	482	01	146	25	2052,2061,2041
1156_936	0.12	2.90	562,565	1156000.00	1157999.99	936000.00	937999.99	541.21	690.03	-14179079.68	-13570086.30	475,113	70,710	15,690	1,052	01	440	21	2071,2061,2052
1156_938	0.13	2.78	705,706	1156000.00	1157999.99	938000.00	939999.99	520.02	659.64	-14182170.75	-14178499.11	516,749	153,090	33,679	2,188	01	3,060	19	2071,2061,2081

# 0.0 Report on LAS Statistics (By Tile) - continued

TNAME	Point Density	Average GSD	Total Points	X Min	X Max	Y Min	Y Max	Z Min	Z MAX	GPS Min	GPS Max	1st Returns	2nd Returns	3rd Returns	Other Returns	Min Int	Max Int	Mean Int	Flightlines
1156_940	0.12	2.84	521,690	1156000.00	1157999.99	940000.00	941999.99	545.98	706.06	-14182755.10	-14179071.92	494,544	22,851	4,087	208	01	59	27	2091,2081,2071
1156_942	0.11	3.04	440,111	1156000.00	1157999.98	942000.00	943999.99	532.18	636.99	-14201610.97	-14182162.92	431,990	6,550	1,458	113	01	58	25	2101,2091,2081
1156_944	0.12	2.93	564,667	1156000.00	1157999.99	944000.00	945999.99	503.88	646.96	-14202574.72	-14182747.39	466,244	76,794	20,093	1,536	01	360	21	2101,2091,2111
1156_946	0.13	2.83	767,436	1156000.00	1157999.99	946000.00	947999.99	478.84	654.43	-14205679.80	-14201603.65	499,258	204,955	57,885	5,338	01	900	16	2111,2121,2101
1156_948	0.13	2.83	765,500	1156000.01	1157999.99	948000.00	949999.99	482.88	653.21	-14209351.96	-14202565.50	501,166	205,227	54,552	4,555	01	4,700	16	2121,2111,2131,2141
1156_950	0.13	2.82	594,758	1156000.00	1157999.99	950000.00	951999.99	494.99	656.85	-14209913.83	-14206196.63	503,926	71,967	17,390	1,475	01	70	21	2151,2141,2131
1156_952	0.12	2.87	618,880	1156000.00	1157999.99	952000.00	953999.99	509.06	654.33	-14367290.19	-14209342.78	485,812	102,853	27,900	2,315	01	5,100	20	2141,2151,2161
1156_954	0.14	2.64	909,056	1156000.00	1157999.99	954000.00	955999.99	481.15	666.30	-14378977.85	-14209904.72	575,090	261,831	66,560	5,575	01	5,100	16	2151,2161,2173,2172
1156_956	0.20	2.25	1,181,163	1156000.00	1157999.99	956000.00	957999.99	486.25	657.17	-14379475.08	-14367283.00	788,066	328,903	60,862	3,332	01	113	17	2172,2161,2173,2183,2182
1156_958	0.20	2.22	1,198,523	1156000.00	1157999.99	958000.00	959999.99	488.37	658.21	-14379474.86	-14203509.70	810,587	306,888	74,489	6,559	01	83	19	2182,2192,2183,2172,2173
1156_960	0.14	2.65	1,028,547	1156000.00	1157999.99	960000.00	961999.99	479.76	666.84	-14379474.39	-14203509.08	571,000	324,697	115,904	16,946	01	280	14	2202,2192,2182,2183
1156_962	0.13	2.79	529,038	1156000.00	1157999.99	962000.00	963999.98	486.29	580.89	-14207926.09	-14203508.87	514,722	10,169	3,517	630	01	77	23	2222,2202,2212,2192
1156_964	0.15	2.61	680,997	1156000.00	1157999.99	964000.00	965999.99	483.18	629.52	-14211158.50	-14204047.86	587,360	60,934	26,108	6,595	01	800	28	2222,2212,2232,2202
1156_966	0.13	2.77	571,138	1156000.00	1157999.99	966000.00	967999.99	485.76	615.63	-14212079.33	-14207345.90	521,097	31,084	14,925	4,032	01	500	41	2242,2232,2222,2212
1156_968	0.12	2.85	776,991	1156000.00	1157999.99	968000.01	969999.99	486.84	689.78	-14371117.54	-14211148.80	494,021	158,071	92,968	31,931	01	520	33	2242,2232,2252
1156_970	0.12	2.87	654,055	1156000.01	1157999.99	970000.00	971999.99	491.56	654.77	-14371783.41	-14212069.23	486,191	106,246	49,636	11,982	01	1,560	35	2262,2252,2242
1156_972	0.11	3.04	797,795	1156000.00	1157999.99	972000.00	973999.99	496.87	690.03	-14374940.32	-14371110.64	433,898	220,903	112,809	30,185	01	196	22	2252,2262,2272

# 0.0 Report on LAS Statistics (By Tile) - continued

TNAME	Point Density	Average GSD	Total Points	X Min	X Max	Y Min	Y Max	Z Min	Z MAX	GPS Min	GPS Max	1st Returns	2nd Returns	3rd Returns	Other Returns	Min Int	Max Int	Mean Int	Flightlines
1156_974	0.08	3.51	695,262	1156000.00	1157999.99	974000.00	975999.99	539.97	698.62	-14375599.31	-14371774.53	324,092	211,042	121,975	38,153	01	940	20	2282,2272,2262
1156_976	0.10	3.17	937,969	1156000.00	1157999.99	976000.00	977999.99	539.94	696.74	-14378783.47	-14374932.85	398,322	312,160	175,173	52,314	01	2,580	22	2282,2292,2272
1156_978	0.13	2.83	906,432	1156000.00	1157999.99	978000.00	979999.99	544.77	709.46	-14379493.35	-14375590.95	499,636	247,227	125,940	33,629	01	114	26	2302,2292,2282
1156_980	0.12	2.90	569,606	1156000.01	1157999.99	980000.00	981999.99	561.97	702.22	-14527336.33	-14378775.42	474,424	61,961	27,047	6,174	01	1,020	40	2311,2302,2321,2292
1156_982	0.13	2.76	619,451	1156000.00	1157999.99	982000.00	983999.99	559.56	697.26	-14527336.11	-14379485.47	524,478	59,321	27,632	8,020	01	120	42	2321,2311,2331,2302
1156_984	0.13	2.83	960,596	1156000.00	1157999.99	984000.00	985999.99	535.61	699.95	-14526678.83	-14523126.06	498,314	288,149	137,976	36,157	01	99	23	2341,2331,2321
1156_986	0.13	2.81	937,288	1156000.00	1157999.99	986000.00	987999.99	539.87	704.11	-14528126.56	-14523126.04	506,509	289,105	117,503	24,171	01	168	20	2341,2351,2331
1156_988	0.13	2.79	674,268	1156000.00	1157999.99	988000.00	989999.98	562.88	706.93	-14528126.42	-14523126.04	513,523	118,639	36,591	5,515	01	1,260	23	2361,2351,2341
1156_990	0.11	2.97	618,485	1156000.00	1157999.98	990000.00	991999.99	546.59	706.46	-14528126.03	-14524555.87	454,571	129,009	32,426	2,479	01	2,480	18	2371,2361,2351
1156_992	0.11	2.99	645,030	1156000.00	1157999.99	992000.03	993999.99	546.35	708.51	-14527489.17	-14523749.76	447,054	158,305	37,092	2,579	01	118	17	2381,2371,2361
1156_994	0.24	2.04	1,213,682	1156000.00	1159999.99	994000.00	995999.99	561.52	712.58	-14524562.72	-14520895.87	959,564	204,001	46,847	3,270	01	5,100	17	2391,2381,2371
1156_996	0.12	2.93	685,118	1156000.00	1157999.99	996000.00	997999.99	543.35	709.26	-14596193.88	-14520902.95	466,219	176,550	39,835	2,514	01	117	15	2401,2391,2381
1156_998	0.12	2.93	599,560	1156000.00	1157999.99	998000.00	999999.99	547.52	698.11	-14600141.06	-14520902.95	467,470	107,395	22,938	1,757	01	1,380	20	2401,2391,2411,2421
1158_1000	0.12	2.94	591,509	1158000.00	1159999.99	1000000.00	1001999.99	555.40	701.43	-14600750.43	-14597248.79	462,868	103,560	23,204	1,877	01	5,100	20	2421,2431,2411
1158_1002	0.13	2.78	622,485	1158000.00	1159999.99	1002000.00	1003999.99	569.65	693.58	-14603666.13	-14600141.06	518,178	83,785	19,103	1,419	01	164	19	2431,2441,2421
1158_1004	0.13	2.81	513,664	1158000.00	1159999.99	1004000.00	1005999.99	600.90	685.37	-14604297.57	-14600742.65	507,813	4,538	1,209	104	01	54	25	2441,2451,2431
1158_1006	0.12	2.88	615,300	1158000.00	1159999.99	1006000.00	1007999.99	555.60	695.87	-14617562.01	-14603658.62	482,635	105,353	25,248	2,064	01	3,300	19	2461,2451,2441

# 0.0 Report on LAS Statistics (By Tile) - continued

TNAME	Point Density	Average GSD	Total Points	X Min	X Max	Y Min	Y Max	Z Min	Z MAX	GPS Min	GPS Max	1st Returns	2nd Returns	3rd Returns	Other Returns	Min Int	Max Int	Mean Int	Flightlines
1158_1008	0.12	2.89	683,540	1158000.00	1159999.99	1008000.00	1009999.99	540.15	704.79	-14618179.18	-14604289.75	477,831	158,799	43,290	3,620	01	900	19	2461,2472,2451
1158_1010	0.13	2.80	750,054	1158000.01	1159999.99	1010000.00	1011999.99	525.14	719.35	-14622577.94	-14617554.67	511,741	182,381	51,384	4,548	01	1,960	18	2461,2472,2481
1158_1012	0.12	2.85	688,188	1158000.00	1159999.99	1012000.00	1013999.99	526.08	711.13	-14631479.30	-14618171.19	491,599	149,574	42,895	4,120	01	1,020	20	2481,2472,2491,2501
1158_1014	0.13	2.78	598,809	1158000.01	1159999.99	1014000.00	1015999.99	540.81	686.86	-14632161.73	-14623200.51	519,140	59,658	17,450	2,561	01	2,640	31	2501,2511,2491
1158_1016	0.12	2.85	709,009	1158000.00	1159999.99	1016000.00	1017999.99	564.40	729.15	-14635147.10	-14623200.49	491,736	140,560	62,761	13,952	01	2,200	29	2521,2511,2501,2491
1158_1018	0.13	2.83	640,472	1158000.00	1159999.99	1018000.01	1019999.99	578.76	718.49	-14635850.24	-14632154.22	500,024	91,514	40,271	8,663	01	380	31	2531,2521,2511
1158_1020	0.12	2.86	845,414	1158000.00	1159999.99	1020000.00	1021999.99	569.61	813.02	-14638844.35	-14635139.97	488,372	211,952	113,841	31,249	01	121	26	2541,2531,2521
1158_1022	0.12	2.85	736,317	1158000.00	1159999.99	1022000.00	1023999.99	586.59	723.05	-14639547.91	-14635842.93	494,062	145,467	75,940	20,848	01	102	34	2551,2541,2531
1158_1024	0.12	2.92	573,255	1158000.00	1159999.99	1024000.01	1025999.99	585.88	724.22	-14642561.73	-14638837.08	469,813	64,741	30,311	8,390	01	101	38	2551,2561,2541
1158_1026	0.12	2.85	597,757	1158000.00	1159999.99	1026000.00	1027999.99	593.24	720.02	-14681496.41	-14639539.97	494,203	69,526	27,874	6,154	01	121	31	2571,2561,2551
1158_910	0.12	2.84	815,723	1158000.00	1159999.99	910000.00	911999.99	458.35	625.02	-14163197.88	-14159233.30	495,985	213,932	88,729	17,077	01	67	19	1911,1921,1901
1158_912	0.13	2.81	907,124	1158000.00	1159999.99	912000.00	913999.99	453.35	643.99	-14163678.87	-13568037.17	505,654	261,373	116,519	23,578	01	99	19	1941,1931,1921,1911
1158_914	0.13	2.80	625,799	1158000.00	1159999.99	914000.00	915999.99	477.55	602.76	-14163679.01	-13568037.07	509,054	81,610	30,043	5,092	01	75	30	1951,1941,1931,1921
1158_916	0.12	2.85	495,349	1158000.00	1159999.99	916000.00	917999.99	514.03	593.25	-14177429.14	-13568037.00	493,180	1,452	606	111	01	72	33	1951,1961,1941
1158_918	0.13	2.82	679,958	1158000.00	1159999.99	918000.00	919999.99	490.04	627.72	-14177954.44	-13568517.18	501,672	123,145	47,368	7,773	01	87	25	1961,1971,1951
1158_920	0.12	2.85	726,973	1158000.00	1159999.99	920000.00	921999.99	477.31	628.82	-14181501.95	-14177420.82	493,226	169,226	56,253	8,268	01	400	23	1961,1971,1981
1158_922	0.13	2.74	905,783	1158000.00	1159999.99	922000.00	923999.99	470.46	626.90	-14182034.80	-14177946.89	531,374	240,642	109,173	24,594	01	1,220	23	1981,1971,1991

# 0.0 Report on LAS Statistics (By Tile) - continued

TNAME	Point Density	Average GSD	Total Points	X Min	X Max	Y Min	Y Max	Z Min	Z MAX	GPS Min	GPS Max	1st Returns	2nd Returns	3rd Returns	Other Returns	Min Int	Max Int	Mean Int	Flightlines
1158_924	0.14	2.71	810,434	1158000.00	1159999.99	924000.00	925999.99	474.61	636.76	-14192079.25	-14181493.78	545,182	175,157	74,976	15,119	01	69	26	2001,1991,1981
1158_926	0.13	2.74	608,731	1158000.00	1159999.99	926000.01	927999.99	500.59	627.71	-14192627.70	-14182026.22	531,462	51,206	21,828	4,235	01	620	32	2011,2001,1991
1158_928	0.14	2.71	566,595	1158000.00	1159999.99	928000.00	929999.99	518.52	641.73	-14192626.93	-13952361.19	544,855	14,575	5,815	1,350	01	122	39	2011,2021,2001
1158_930	0.13	2.76	569,915	1158000.00	1159999.99	930000.00	931999.99	536.01	643.94	-14192625.83	-13952360.09	525,717	26,325	13,831	4,042	01	101	40	2031,2021,2011
1158_932	0.07	3.84	274,962	1158000.01	1159999.97	932000.00	933999.99	558.18	661.87	-13952933.97	-13569247.08	270,634	2,988	1,133	207	01	240	37	2031,2021,2052,2041
1158_934	0.11	2.99	513,980	1158000.00	1159999.99	934000.00	935999.99	515.09	655.57	-14178513.42	-13569247.04	448,239	51,869	12,867	1,005	01	1,040	21	2052,2061,2041
1158_936	0.12	2.91	608,188	1158000.00	1159999.99	936000.00	937999.99	500.65	652.65	-14179072.67	-13570079.59	473,289	105,607	27,150	2,142	01	54	20	2071,2061,2052
1158_938	0.12	2.87	572,072	1158000.00	1159999.99	938000.00	939999.99	509.98	648.22	-14182178.58	-14178506.26	486,307	70,928	14,028	809	01	1,000	22	2061,2071,2081
1158_940	0.12	2.86	500,896	1158000.00	1159999.99	940000.00	941999.99	541.90	660.30	-14182748.21	-14179065.31	488,815	9,993	1,953	135	01	135	25	2091,2081,2071
1158_942	0.12	2.93	514,715	1158000.00	1159999.99	942000.00	943999.98	517.36	649.20	-14201618.05	-14182170.47	467,533	37,854	8,730	598	01	5,100	23	2101,2091,2081
1158_944	0.12	2.93	770,634	1158000.00	1159999.99	944000.00	945999.98	474.19	659.29	-14202567.26	-14182740.36	467,234	235,209	63,244	4,947	01	99	16	2101,2091,2111
1158_946	0.13	2.76	741,081	1158000.01	1159999.99	946000.00	947999.99	474.51	651.15	-14206194.74	-14201610.40	526,093	169,503	42,091	3,394	01	940	18	2111,2101,2121,2131
1158_948	0.12	2.84	694,548	1158000.00	1159999.99	948000.01	949999.99	486.42	642.77	-14209359.64	-14202558.52	495,294	157,247	38,929	3,078	01	1,460	18	2131,2141,2121,2111
1158_950	0.12	2.91	723,367	1158000.00	1159999.98	950000.00	951999.99	489.21	642.70	-14209906.97	-14206190.23	473,300	197,052	49,237	3,778	01	52	15	2151,2141,2131
1158_952	0.12	2.95	734,326	1158000.00	1159999.99	952000.00	953999.99	470.80	638.87	-14367283.76	-14209350.44	460,780	211,058	57,667	4,821	01	5,100	15	2151,2141,2161
1158_954	0.15	2.60	696,810	1158000.00	1159999.99	954000.00	955999.99	471.22	632.05	-14378984.86	-14209897.89	590,364	80,649	23,570	2,227	01	2,640	19	2172,2161,2173,2151
1158_956	0.20	2.23	1,076,436	1158000.00	1159999.99	956000.00	957999.99	481.03	644.15	-14379467.93	-14367275.99	807,257	211,694	53,381	4,104	01	1,700	20	2182,2172,2183,2173,2161

# 0.0 Report on LAS Statistics (By Tile) - continued

TNAME	Point Density	Average GSD	Total Points	X Min	X Max	Y Min	Y Max	Z Min	Z MAX	GPS Min	GPS Max	1st Returns	2nd Returns	3rd Returns	Other Returns	Min Int	Max Int	Mean Int	Flightlines
1158_958	0.21	2.21	1,223,839	1158000.00	1159999.99	958000.00	959999.99	476.35	658.50	-14379467.74	-14203518.25	819,530	301,545	92,820	9,944	01	1,300	17	
																			2182,2192,2183,2172,2173
1158_960	0.14	2.65	620,429	1158000.00	1159999.99	960000.00	961999.99	478.57	588.21	-14379467.32	-14203517.27	570,294	37,870	10,897	1,368	01	158	22	
																			2182,2192,2183,2202
1158_962	0.12	2.88	563,752	1158000.00	1159999.99	962000.00	963999.99	480.00	640.76	-14207364.01	-14203517.09	480,809	58,625	20,598	3,720	01	1,160	25	
																			2202,2212,2192
1158_964	0.15	2.62	674,434	1158000.00	1159999.99	964000.00	965999.99	482.33	643.05	-14211166.48	-14204040.97	584,139	61,254	24,142	4,899	01	161	29	
																			2222,2212,2232,2202
1158_966	0.13	2.76	907,184	1158000.00	1159999.99	966000.00	967999.99	492.18	667.24	-14212071.84	-14207354.32	524,931	230,318	118,912	33,023	01	107	27	
																			2242,2232,2222,2212
1158_968	0.13	2.74	1,141,181	1158000.00	1159999.99	968000.00	969999.99	512.52	680.98	-14371126.07	-14211156.57	531,208	345,658	200,948	63,367	01	135	22	
																			2252,2242,2232
1158_970	0.13	2.80	1,061,458	1158000.00	1159999.99	970000.00	971999.99	513.03	690.65	-14371775.75	-14212062.02	510,139	325,388	177,150	48,781	01	140	21	
																			2262,2252,2242
1158_972	0.12	2.87	1,064,221	1158000.00	1159999.99	972000.00	973999.99	520.84	706.27	-14374947.45	-14371117.27	485,683	341,025	184,942	52,571	01	135	21	
																			2262,2252,2272
1158_974	0.09	3.34	835,801	1158000.00	1159999.99	974000.00	975999.99	539.40	703.58	-14375591.91	-14371767.73	358,146	268,459	157,300	51,896	01	3,200	22	
																			2282,2272,2262
1158_976	0.10	3.11	1,002,282	1158000.00	1159999.99	976000.00	977999.99	540.15	712.92	-14378790.96	-14374940.11	414,104	327,487	196,728	63,963	01	3,560	22	
																			2282,2292,2272
1158_978	0.13	2.79	1,135,409	1158000.00	1159999.99	978000.00	979999.99	543.02	716.03	-14379486.20	-14375584.23	512,750	378,829	191,156	52,674	01	98	22	
																			2302,2292,2282
1158_980	0.12	2.84	884,803	1158000.00	1159999.99	980000.00	981999.99	557.13	707.25	-14527328.75	-14378782.85	495,986	244,956	116,024	27,837	01	880	27	
																			2321,2311,2302,2292
1158_982	0.12	2.84	572,142	1158000.01	1159999.99	982000.00	983999.99	574.36	703.65	-14527328.59	-14379478.29	495,712	49,850	21,914	4,666	01	220	48	
																			2321,2311,2331,2302
1158_984	0.13	2.81	565,915	1158000.00	1159999.98	984000.00	985999.99	593.52	705.69	-14526685.99	-14523133.44	508,395	36,670	16,943	3,907	01	173	43	
																			2341,2331,2321
1158_986	0.13	2.75	581,056	1158000.00	1159999.99	986000.00	987999.99	582.57	702.39	-14528119.18	-14523133.39	527,526	37,231	13,975	2,324	01	540	33	
																			2351,2341,2331
1158_988	0.13	2.80	542,374	1158000.00	1159999.99	988000.00	989999.98	581.02	704.26	-14528119.04	-14523133.36	508,793	24,903	7,671	1,007	01	174	30	
																			2361,2351,2341
1158_990	0.12	2.89	711,455	1158000.00	1159999.99	990000.00	991999.98	547.57	703.96	-14528118.65	-14524548.12	478,522	183,410	45,918	3,605	01	1,880	16	
																			2371,2361,2351

# 0.0 Report on LAS Statistics (By Tile) - continued

TNAME	Point Density	Average GSD	Total Points	X Min	X Max	Y Min	Y Max	Z Min	Z MAX	GPS Min	GPS Max	1st Returns	2nd Returns	3rd Returns	Other Returns	Min Int	Max Int	Mean Int	Flightlines
1158_992	0.13	2.79	753,942	1158000.00	1159999.99	992000.00	993999.99	522.02	709.37	-14527496.28	-14523756.89	512,756	194,961	43,281	2,944	01	1,760	16	2381,2371,2361
1158_994	0.12	2.87	605,921	1158000.00	1159999.99	994000.00	995999.99	570.21	704.99	-14524555.43	-14520895.87	486,136	95,948	22,226	1,611	01	5,100	17	2391,2381,2371
1158_996	0.11	2.99	558,368	1158000.00	1159999.99	996000.00	997999.99	566.12	704.41	-14596200.87	-14520895.72	448,984	87,782	20,170	1,432	01	460	18	2401,2391,2381
1158_998	0.12	2.90	617,239	1158000.00	1159999.99	998000.00	999999.99	550.65	700.37	-14600148.26	-14520895.69	477,006	109,640	28,325	2,268	01	260	19	2401,2391,2411,2421
1160_1000	0.11	2.97	525,921	1160000.00	1161999.98	1000000.00	1001999.99	568.51	707.07	-14600742.84	-14597241.66	453,492	57,528	13,691	1,210	01	3,260	24	2421,2431,2411
1160_1002	0.12	2.87	490,643	1160000.00	1161999.99	1002000.00	1003999.98	585.02	690.76	-14603673.14	-14600148.27	486,845	3,365	413	20	01	2,860	25	2431,2441,2421
1160_1004	0.12	2.84	527,420	1160000.00	1161999.99	1004000.00	1005999.99	577.77	693.29	-14604290.25	-14600735.48	496,883	25,111	5,137	289	01	1,180	25	2441,2451,2431
1160_1006	0.12	2.94	660,843	1160000.00	1161999.99	1006000.00	1007999.99	549.77	701.76	-14617568.67	-14603665.89	463,089	155,466	39,271	3,017	01	680	19	2441,2451,2461
1160_1008	0.12	2.91	771,748	1160000.00	1161999.99	1008000.00	1009999.99	520.31	704.35	-14618171.66	-14604282.29	473,435	229,987	62,831	5,495	01	5,100	16	2451,2461,2472
1160_1010	0.12	2.86	626,260	1160000.00	1161999.99	1010000.00	1011999.99	522.90	709.67	-14622585.72	-14617561.88	489,513	102,779	30,753	3,215	01	320	21	2472,2481,2461
1160_1012	0.13	2.79	535,165	1160000.00	1161999.99	1012000.00	1013999.99	525.20	693.19	-14631484.90	-14618163.93	512,868	17,790	4,200	307	01	164	30	2501,2491,2481,2472
1160_1014	0.13	2.76	631,542	1160000.00	1161999.99	1014000.00	1015999.99	540.51	695.77	-14632154.58	-14622577.81	524,217	77,244	25,928	4,153	01	600	27	2501,2511,2491,2481
1160_1016	0.12	2.86	753,114	1160000.00	1161999.99	1016000.00	1017999.99	576.36	738.87	-14635154.50	-14623193.17	489,319	170,515	76,595	16,685	01	76	25	2521,2511,2501,2491
1160_1018	0.13	2.81	931,283	1160000.00	1161999.99	1018000.00	1019999.99	569.49	750.18	-14635843.12	-14632146.90	507,412	272,716	123,976	27,179	01	86	23	2531,2521,2511
1160_1020	0.13	2.82	580,762	1160000.00	1161999.99	1020000.00	1021999.99	584.52	719.82	-14638851.56	-14635147.36	501,838	50,551	23,220	5,153	01	193	43	2541,2531,2521
1160_1022	0.12	2.85	528,694	1160000.00	1161999.98	1022000.00	1023999.99	599.95	716.99	-14639540.79	-14635835.78	493,996	22,060	9,903	2,735	01	3,180	62	2551,2541,2531
1160_1024	0.12	2.95	493,252	1160000.00	1161999.99	1024000.00	1025999.99	604.90	723.15	-14642569.16	-14638844.40	460,615	20,873	9,236	2,528	01	116	45	2551,2561,2541



# 0.0 Report on LAS Statistics (By Tile) - continued

TNAME	Point Density	Average GSD	Total Points	X Min	X Max	Y Min	Y Max	Z Min	Z MAX	GPS Min	GPS Max	1st Returns	2nd Returns	3rd Returns	Other Returns	Min Int	Max Int	Mean Int	Flightlines
1160_1026	0.12	2.87	496,043	1160000.00	1161999.99	1026000.00	1027999.99	619.59	719.48	-14681503.70	-14639532.88	486,393	6,606	2,456	588	01	93	33	2561,2571,2551
1160_910	0.13	2.75	775,209	1160000.00	1161999.99	910000.00	911999.99	454.98	607.51	-14163205.41	-14159240.60	527,529	166,702	67,626	13,352	01	70	23	1911,1921,1901
1160_912	0.25	1.99	1,432,043	1160000.00	1163999.99	912000.00	913999.99	465.80	637.88	-14163671.53	-14159684.72	1,007,774	278,574	120,960	24,735	01	620	26	1931,1921,1911
1160_914	0.12	2.94	579,202	1160000.00	1161999.99	914000.00	915999.99	479.05	611.30	-14163671.71	-13568044.69	462,357	81,537	30,460	4,848	01	88	28	1951,1941,1931,1921
1160_916	0.12	2.85	541,920	1160000.00	1161999.99	916000.00	917999.99	500.95	612.94	-14177436.96	-13568044.61	493,290	33,033	13,173	2,424	01	67	31	1951,1961,1941
1160_918	0.12	2.87	688,484	1160000.00	1161999.99	918000.00	919999.99	464.83	617.64	-14177947.38	-13568510.41	486,632	137,996	54,607	9,249	01	420	23	1961,1971,1951
1160_920	0.13	2.82	769,473	1160000.00	1161999.98	920000.00	921999.99	466.36	619.02	-14181510.57	-14177428.67	504,946	171,538	76,698	16,291	01	68	23	1981,1971,1961
1160_922	0.13	2.74	862,786	1160000.00	1161999.99	922000.00	923999.99	470.98	620.57	-14182027.24	-14177940.03	532,862	210,908	97,378	21,638	01	191	24	1981,1991,1971
1160_924	0.13	2.79	704,555	1160000.00	1161999.99	924000.00	925999.99	481.50	628.40	-14192087.25	-14181501.32	515,163	121,737	55,314	12,341	01	74	28	2001,1991,1981
1160_926	0.14	2.73	731,362	1160000.00	1161999.99	926000.00	927999.99	494.35	632.44	-14192619.25	-14182019.30	538,813	128,218	53,831	10,500	01	76	29	2011,2001,1991
1160_928	0.14	2.73	626,071	1160000.00	1161999.99	928000.00	929999.99	509.52	623.08	-14192618.83	-13952369.33	538,801	57,312	24,326	5,632	01	129	35	2021,2011,2001
1160_930	0.13	2.73	535,171	1160000.00	1161999.99	930000.00	931999.99	525.48	582.72	-14192617.83	-13952368.24	534,974	126	58	13	01	100	38	2031,2021,2011
1160_932	0.07	3.76	292,549	1160000.00	1161999.99	932000.01	933999.99	537.40	639.10	-13952926.67	-13569254.28	283,600	6,414	2,271	264	01	93	34	2031,2021,2052,2041
1160_934	0.11	2.98	477,611	1160000.00	1161999.99	934000.00	935999.98	511.05	637.77	-14178520.71	-13569254.30	450,315	22,140	4,861	295	01	143	23	2052,2061,2041
1160_936	0.12	2.86	694,652	1160000.00	1161999.99	936000.00	937999.99	486.11	633.65	-14179065.90	-13570072.76	490,197	167,514	34,897	2,044	01	113	17	2052,2061,2071
1160_938	0.13	2.81	671,445	1160000.00	1161999.99	938000.00	939999.99	484.81	626.49	-14182186.30	-14178513.23	506,864	132,410	30,247	1,924	01	76	19	2071,2081,2061
1160_940	0.13	2.82	540,548	1160000.00	1161999.99	940000.00	941999.99	523.71	643.96	-14182741.21	-14179057.76	504,090	29,680	6,401	377	01	77	24	2091,2081,2071

# 0.0 Report on LAS Statistics (By Tile) - continued

TNAME	Point Density	Average GSD	Total Points	X Min	X Max	Y Min	Y Max	Z Min	Z MAX	GPS Min	GPS Max	1st Returns	2nd Returns	3rd Returns	Other Returns	Min Int	Max Int	Mean Int	Flightlines
1160_942	0.12	2.92	561,237	1160000.00	1161999.99	942000.00	943999.99	503.23	634.60	-14201625.26	-14182178.28	467,770	75,072	17,236	1,159	01	5,100	20	2091,2081,2101
1160_944	0.12	2.94	653,584	1160000.00	1161999.99	944000.00	945999.99	468.02	634.33	-14205695.58	-14182734.02	463,043	146,770	40,251	3,520	01	152	17	2111,2101,2121,2091
1160_946	0.13	2.76	710,814	1160000.00	1161999.99	946000.00	947999.99	467.87	623.00	-14206191.28	-14201617.48	525,832	145,256	36,508	3,218	01	5,100	20	2111,2101,2121,2131
1160_948	0.12	2.92	723,034	1160000.00	1161999.99	948000.00	949999.99	465.01	643.59	-14209367.33	-14202551.66	470,826	190,459	56,454	5,295	01	1,020	16	2121,2131,2141,2111
1160_950	0.12	2.95	581,759	1160000.00	1161999.99	950000.00	951999.99	465.98	639.07	-14209900.02	-14206183.71	459,049	92,855	27,161	2,694	01	400	18	2151,2141,2131
1160_952	0.24	2.03	1,110,348	1160000.00	1163999.99	952000.00	953999.99	469.10	624.55	-14367276.18	-14209357.89	968,552	104,123	33,724	3,949	01	5,100	18	2161,2151,2141,9514
1160_954	0.14	2.63	663,208	1160000.00	1161999.99	954000.00	955999.99	471.67	628.14	-14378991.95	-14209891.09	576,412	65,534	19,274	1,988	01	1,900	19	2172,2161,2173,2151
1160_956	0.21	2.19	1,061,052	1160000.00	1161999.99	956000.00	957999.99	474.14	639.75	-14379460.73	-14367269.25	834,154	174,348	48,119	4,431	01	860	19	2161,2173,2172,2183,2182
1160_958	0.21	2.17	871,456	1160000.00	1161999.99	958000.00	959999.99	475.01	605.59	-14379460.56	-14203526.71	851,099	15,361	4,506	490	01	360	26	2182,2192,2183,2173,2172
1160_960	0.15	2.63	679,016	1160000.00	1161999.99	960000.00	961999.99	480.57	647.46	-14379460.23	-14203525.76	580,240	72,983	22,559	3,234	01	161	22	2202,2192,2182,2183
1160_962	0.13	2.77	938,398	1160000.00	1161999.99	962000.00	963999.99	488.22	665.71	-14207371.74	-14203525.66	522,825	282,699	112,404	20,470	01	200	17	2202,2212,2192
1160_964	0.12	2.85	773,205	1160000.00	1161999.99	964000.00	965999.99	496.88	661.85	-14211174.23	-14204033.35	491,860	187,928	76,971	16,446	01	1,240	24	2222,2212,2232,2202
1160_966	0.13	2.79	740,193	1160000.00	1161999.99	966000.00	967999.99	503.12	666.97	-14212064.52	-14207362.66	512,654	142,133	67,538	17,868	01	980	30	2242,2232,2222,2212
1160_968	0.13	2.81	667,136	1160000.00	1161999.99	968000.00	969999.99	540.37	686.22	-14371132.41	-14211164.63	506,749	92,443	51,504	16,440	01	98	35	2242,2252,2232
1160_970	0.12	2.94	579,026	1160000.00	1161999.99	970000.00	971999.99	550.95	689.82	-14371768.43	-14212054.50	463,384	72,692	34,582	8,368	01	92	32	2262,2252,2242
1160_972	0.11	2.99	629,386	1160000.00	1161999.99	972000.00	973999.99	555.27	696.91	-14374954.56	-14371125.65	447,678	112,917	54,699	14,092	01	122	33	2272,2262,2252
1160_974	0.12	2.90	951,624	1160000.00	1161999.99	974000.00	975999.99	543.77	712.69	-14375584.76	-14371760.73	476,256	273,877	154,736	46,755	01	1,440	27	2272,2262,2282

# 0.0 Report on LAS Statistics (By Tile) - continued

TNAME	Point Density	Average GSD	Total Points	X Min	X Max	Y Min	Y Max	Z Min	Z MAX	GPS Min	GPS Max	1st Returns	2nd Returns	3rd Returns	Other Returns	Min Int	Max Int	Mean Int	Flightlines
1160_976	0.11	2.97	1,011,978	1160000.00	1161999.99	976000.00	977999.99	540.33	725.06	-14378798.05	-14374947.29	453,081	320,674	182,323	55,900	01	740	23	2282,2292,2272
1160_978	0.12	2.89	1,093,760	1160000.00	1161999.99	978000.00	979999.99	544.87	724.29	-14379479.05	-14375577.42	478,383	374,818	189,688	50,871	01	240	21	2302,2292,2282
1160_980	0.12	2.86	848,655	1160000.00	1161999.99	980000.00	981999.99	596.25	722.46	-14527321.15	-14378790.38	489,581	234,148	102,192	22,734	01	99	26	2321,2311,2302,2292
1160_982	0.13	2.83	582,941	1160000.00	1161999.99	982000.00	983999.99	593.60	715.78	-14527321.07	-14379471.09	500,347	51,633	24,498	6,463	01	240	43	2321,2311,2331,2302
1160_984	0.13	2.79	548,929	1160000.00	1161999.99	984000.00	985999.99	592.09	698.36	-14526693.51	-14523141.10	513,861	22,791	9,965	2,312	01	108	40	2341,2331,2321
1160_986	0.13	2.81	506,931	1160000.00	1161999.99	986000.00	987999.99	614.97	681.62	-14528111.72	-14523141.06	505,548	1,064	281	38	01	81	34	2351,2341,2331
1160_988	0.12	2.83	589,667	1160000.00	1161999.99	988000.00	989999.99	577.82	709.27	-14528111.61	-14523141.05	497,966	70,604	19,054	2,043	01	920	24	2351,2341,2361
1160_990	0.12	2.89	678,655	1160000.00	1161999.99	990000.00	991999.99	551.40	701.02	-14528111.16	-14524540.43	479,087	157,355	39,142	3,071	01	1,760	17	2361,2351,2371
1160_992	0.13	2.81	577,293	1160000.00	1161999.99	992000.00	993999.99	563.56	701.38	-14527503.35	-14523763.65	505,418	57,757	13,178	940	01	5,100	23	2381,2371,2361
1160_994	0.13	2.83	537,462	1160000.00	1161999.99	994000.00	995999.99	595.26	728.42	-14524547.85	-14520888.55	499,292	31,182	6,549	439	01	2,720	24	2391,2381,2371
1160_996	0.12	2.90	534,299	1160000.00	1161999.99	996000.00	997999.99	576.40	697.44	-14597243.90	-14520888.40	476,709	45,100	11,508	982	01	5,100	21	2401,2391,2411,2381
1160_998	0.13	2.83	566,392	1160000.00	1161999.99	998000.00	999999.98	568.73	701.86	-14600155.29	-14520888.37	498,084	55,336	12,086	886	01	173	24	2411,2421,2401,2391
1162_1000	0.11	2.97	455,415	1162000.00	1163999.99	1000000.00	1001999.99	602.02	680.12	-14600735.53	-14597234.59	453,124	1,827	439	25	01	56	29	2421,2431,2411
1162_1002	0.12	2.87	488,982	1162000.00	1163999.99	1002000.01	1003999.99	595.65	734.49	-14603680.11	-14600155.39	486,286	2,266	412	18	01	5,100	24	2431,2441,2421
1162_1004	0.12	2.86	568,611	1162000.00	1163999.99	1004000.00	1005999.99	569.45	698.73	-14604282.82	-14600728.33	488,207	63,919	15,421	1,064	01	1,280	19	2441,2451,2431
1162_1006	0.12	2.93	787,234	1162000.00	1163999.99	1006000.00	1007999.99	528.88	714.41	-14617575.39	-14603673.15	466,822	250,842	64,346	5,224	01	1,140	14	2441,2451,2461
1162_1008	0.12	2.90	663,271	1162000.00	1163999.99	1008000.00	1009999.99	516.40	705.23	-14618164.03	-14604274.97	477,388	139,507	42,126	4,250	01	1,540	18	2461,2451,2472

# 0.0 Report on LAS Statistics (By Tile) - continued

TNAME	Point Density	Average GSD	Total Points	X Min	X Max	Y Min	Y Max	Z Min	Z MAX	GPS Min	GPS Max	1st Returns	2nd Returns	3rd Returns	Other Returns	Min Int	Max Int	Mean Int	Flightlines
1162_1010	0.12	2.87	675,072	1162000.00	1163999.99	1010000.00	1011999.99	520.84	698.72	-14622592.66	-14617568.65	484,340	146,602	40,426	3,704	01	1,780	19	2472,2481,2461
1162_1012	0.11	2.96	608,612	1162000.00	1163999.99	1012000.00	1013999.99	525.46	713.54	-14631493.53	-14618156.07	455,254	114,743	34,826	3,789	01	860	21	2472,2481,2491,2501
1162_1014	0.13	2.83	656,005	1162000.00	1163999.99	1014000.00	1015999.99	533.22	706.04	-14632147.03	-14622585.61	500,713	110,974	38,158	6,160	01	5,100	26	2491,2501,2511,2481
1162_1016	0.12	2.86	719,312	1162000.00	1163999.99	1016000.00	1017999.99	536.11	765.22	-14635162.22	-14623185.82	487,554	154,254	64,283	13,221	01	1,820	27	2521,2511,2501,2491
1162_1018	0.13	2.82	679,871	1162000.00	1163999.99	1018000.00	1019999.99	553.77	715.05	-14635835.77	-14632139.64	504,871	114,160	49,582	11,258	01	960	37	2531,2521,2511
1162_1020	0.13	2.80	921,446	1162000.00	1163999.99	1020000.00	1021999.99	521.72	720.75	-14638858.74	-14635154.79	510,512	248,339	128,212	34,383	01	5,100	31	2541,2531,2521
1162_1022	0.12	2.92	838,182	1162000.00	1163999.99	1022000.00	1023999.99	548.25	717.77	-14639533.73	-14635828.53	470,481	213,972	116,789	36,940	01	185	36	2551,2541,2531
1162_1024	0.12	2.94	872,879	1162000.00	1163999.99	1024000.00	1025999.99	558.19	737.57	-14642576.45	-14638851.66	462,237	249,785	124,763	36,094	01	123	27	2551,2561,2541
1162_1026	0.13	2.78	670,509	1162000.00	1163999.99	1026000.00	1027999.99	592.77	733.82	-14681510.98	-14639525.71	518,555	100,072	42,097	9,785	01	96	27	2571,2561,2551
1162_910	0.13	2.78	896,144	1162000.00	1163999.99	910000.00	911999.99	451.37	602.24	-14163212.99	-14159248.72	519,496	258,776	100,430	17,442	01	64	17	1911,1921,1901
1162_912	0.13	2.82	666,346	1162000.00	1163999.99	912000.00	913999.99	470.54	607.38	-14163664.21	-14159684.72	503,945	106,927	46,066	9,408	01	95	28	1931,1921,1911
1162_914	0.12	2.85	704,585	1162000.00	1163999.99	914000.00	915999.99	463.57	601.27	-14163664.30	-13568052.16	491,580	149,302	54,830	8,873	01	77	25	1951,1941,1931,1921
1162_916	0.12	2.84	699,044	1162000.00	1163999.99	916000.00	917999.99	460.10	613.59	-14177444.57	-13568052.03	494,863	145,699	50,487	7,995	01	134	24	1951,1961,1941
1162_918	0.13	2.82	697,619	1162000.00	1163999.99	918000.00	919999.99	462.08	608.84	-14177940.11	-13568503.05	501,484	128,454	55,883	11,798	01	5,100	25	1961,1971,1951
1162_920	0.12	2.86	591,344	1162000.00	1163999.99	920000.00	921999.99	477.04	618.21	-14181518.46	-14177436.67	488,014	69,357	28,238	5,735	01	153	30	1961,1971,1981
1162_922	0.12	2.85	505,546	1162000.00	1163999.99	922000.00	923999.99	497.65	603.55	-14182020.47	-14177933.39	492,626	9,045	3,280	595	01	78	38	1981,1991,1971
1162_924	0.13	2.79	518,311	1162000.00	1163999.99	924000.00	925999.99	510.66	601.74	-14192094.80	-14181509.97	513,332	3,681	1,161	137	01	109	41	2001,1991,1981

# 0.0 Report on LAS Statistics (By Tile) - continued

TNAME	Point Density	Average GSD	Total Points	X Min	X Max	Y Min	Y Max	Z Min	Z MAX	GPS Min	GPS Max	1st Returns	2nd Returns	3rd Returns	Other Returns	Min Int	Max Int	Mean Int	Flightlines
1162_926	0.13	2.80	517,157	1162000.00	1163999.99	926000.01	927999.99	520.85	613.47	-14192610.48	-14182012.12	510,348	4,647	1,829	333	01	75	38	2011,2001,1991
1162_928	0.13	2.77	532,803	1162000.00	1163999.99	928000.00	929999.99	544.64	646.69	-14192610.13	-13952377.32	520,183	8,701	3,240	679	01	340	40	2011,2001,2021
1162_930	0.13	2.81	510,916	1162000.00	1163999.99	930000.00	931999.99	536.68	650.31	-14192609.64	-13952376.18	505,475	4,270	1,051	120	01	133	41	2031,2021,2011
1162_932	0.07	3.68	312,713	1162000.00	1163999.99	932000.00	933999.99	502.04	625.33	-13952919.34	-13569261.36	296,148	12,996	3,307	262	01	130	33	2031,2021,2052,2041
1162_934	0.11	3.01	495,369	1162000.00	1163999.99	934000.00	935999.99	495.87	628.60	-14178528.09	-13569261.42	442,445	42,139	10,069	716	01	360	23	2052,2061,2041
1162_936	0.11	2.97	570,428	1162000.00	1163999.99	936000.00	937999.99	472.55	623.52	-14179058.58	-13570065.98	453,857	92,862	22,230	1,479	01	91	21	2071,2061,2052
1162_938	0.12	2.86	702,549	1162000.00	1163999.99	938000.00	939999.99	474.66	636.90	-14182193.53	-14178520.55	490,271	167,264	42,010	3,004	01	5,100	17	2071,2061,2081
1162_940	0.13	2.83	538,843	1162000.00	1163999.99	940000.00	941999.99	498.81	615.81	-14182734.89	-14179050.47	500,952	30,587	6,858	446	01	2,940	23	2091,2081,2071
1162_942	0.13	2.73	603,179	1162000.00	1163999.99	942000.00	943999.99	497.31	638.20	-14366872.28	-14182186.36	535,085	55,264	12,089	741	01	56	21	2101,2091,2081,9514
1162_944	0.13	2.79	751,716	1162000.00	1163999.99	944000.01	945999.99	472.48	638.90	-14366867.85	-14182727.21	515,080	185,905	47,171	3,560	01	5,100	17	2121,2111,2101,9514,2091
1162_946	0.14	2.70	827,038	1162000.00	1163999.99	946000.00	947999.99	462.62	624.00	-14366860.79	-14201624.55	549,838	212,068	59,753	5,379	01	5,100	17	2131,2121,2111,2101,9514
1162_948	0.14	2.69	661,956	1162000.03	1163999.99	948000.00	949999.99	463.45	617.81	-14366853.93	-14202544.69	551,646	83,474	24,398	2,438	01	5,100	21	2131,2141,9514,2121,2111
1162_950	0.14	2.72	707,764	1162000.00	1163999.99	950000.00	951999.99	465.67	630.35	-14366847.67	-14206177.17	541,245	126,339	36,606	3,574	01	61	18	2131,2141,2151,9514
1162_952	0.13	2.74	557,080	1162000.00	1163999.99	952000.00	953999.98	472.51	593.77	-14367269.44	-14209365.66	532,090	18,849	5,563	578	01	1,320	20	2161,2151,2141,9514
1162_954	0.16	2.52	905,571	1162000.00	1163999.99	954000.00	955999.99	473.07	639.30	-14378998.84	-14209884.23	632,253	212,345	56,295	4,678	01	4,000	17	2151,2161,2172,2173,9514
1162_956	0.24	2.05	1,140,314	1162000.00	1163999.99	956000.00	957999.99	473.94	679.96	-14379453.44	-14366821.68	950,156	143,732	42,411	4,015	01	93	21	2172,2161,2173,2182,2183,9514
1162_958	0.25	2.01	1,140,256	1162000.00	1163999.99	958000.00	959999.99	480.51	637.89	-14379453.29	-14203534.69	994,396	111,850	30,729	3,281	01	5,100	24	2182,2192,2183,9514,2172,2173

# 0.0 Report on LAS Statistics (By Tile) - continued

TNAME	Point Density	Average GSD	Total Points	X Min	X Max	Y Min	Y Max	Z Min	Z MAX	GPS Min	GPS Max	1st Returns	2nd Returns	3rd Returns	Other Returns	Min Int	Max Int	Mean Int	Flightlines
1162_960	0.18	2.34	1,031,155	1162000.00	1163999.99	960000.00	961999.99	493.51	672.55	-14379452.97	-14203533.82	730,724	227,048	65,744	7,639	01	200	19	2202,2192,2182,2183,9514
1162_962	0.14	2.64	1,045,340	1162000.00	1163999.99	962000.00	963999.97	497.30	654.02	-14366809.05	-14203533.70	574,192	334,400	117,742	19,006	01	220	15	2202,2192,2212,9514
1162_964	0.12	2.86	858,442	1162000.00	1163999.99	964000.00	965999.99	511.34	674.06	-14211180.83	-14204028.70	489,752	241,573	105,551	21,566	01	220	20	2222,2232,2212,2202
1162_966	0.13	2.80	806,571	1162000.00	1163999.99	966000.00	967999.99	526.77	665.52	-14212057.18	-14207373.05	511,237	182,177	89,983	23,174	01	121	30	2242,2232,2222,2212
1162_968	0.14	2.69	713,155	1162000.00	1163999.99	968000.00	969999.99	560.62	690.44	-14371139.93	-14211172.55	552,009	91,987	52,246	16,913	01	98	36	2252,2242,2232
1162_970	0.12	2.86	614,795	1162000.00	1163999.99	970000.00	971999.99	566.52	678.57	-14371761.31	-14212046.93	490,683	81,775	35,042	7,295	01	188	33	2262,2252,2242
1162_972	0.11	3.00	463,873	1162000.00	1163999.99	972000.00	973999.99	571.90	681.10	-14374961.77	-14371132.39	444,876	11,759	5,816	1,422	01	176	42	2272,2262,2252
1162_974	0.13	2.81	511,846	1162000.00	1163999.99	974000.00	975999.99	583.15	684.08	-14375578.01	-14371753.81	505,763	3,922	1,767	394	01	98	47	2282,2272,2262
1162_976	0.12	2.89	674,636	1162000.00	1163999.99	976000.00	977999.99	558.85	719.04	-14378805.28	-14374954.18	479,741	114,143	62,343	18,409	01	240	37	2282,2292,2272
1162_978	0.12	2.90	955,526	1162000.00	1163999.99	978000.00	979999.99	544.82	714.09	-14527312.26	-14375570.25	476,715	297,486	144,238	37,087	01	1,000	22	2282,2292,2302,2311
1162_980	0.13	2.74	939,803	1162000.00	1163999.99	980000.00	981999.99	554.77	702.74	-14527313.89	-14378797.64	531,104	258,341	120,264	30,094	01	96	28	2321,2311,2302,2292
1162_982	0.12	2.87	860,496	1162000.00	1163999.99	982000.00	983999.99	569.36	713.26	-14527313.81	-14379463.86	486,142	227,674	115,204	31,476	01	1,060	32	2321,2311,2331,2302
1162_984	0.13	2.77	612,650	1162000.00	1163999.99	984000.00	985999.99	589.45	706.43	-14526701.73	-14523148.25	521,003	60,928	25,335	5,384	01	101	42	2341,2331,2321
1162_986	0.13	2.77	539,295	1162000.00	1163999.99	986000.00	987999.99	616.56	713.82	-14528103.80	-14523148.27	521,334	11,518	5,262	1,181	01	81	39	2351,2341,2331
1162_988	0.13	2.81	570,270	1162000.00	1163999.99	988000.00	989999.99	583.98	779.44	-14528103.69	-14523148.34	507,064	47,590	13,810	1,806	01	5,100	26	2351,2341,2361
1162_990	0.12	2.89	640,981	1162000.00	1163999.99	990000.00	991999.99	580.75	711.34	-14528103.30	-14524532.91	480,278	124,602	33,096	3,005	01	4,760	19	2371,2361,2351
1162_992	0.13	2.83	604,283	1162000.00	1163999.98	992000.00	993999.98	584.45	724.11	-14527510.41	-14523770.68	499,681	83,321	19,717	1,564	01	5,100	20	2361,2371,2381

# 0.0 Report on LAS Statistics (By Tile) - continued

TNAME	Point Density	Average GSD	Total Points	X Min	X Max	Y Min	Y Max	Z Min	Z MAX	GPS Min	GPS Max	1st Returns	2nd Returns	3rd Returns	Other Returns	Min Int	Max Int	Mean Int	Flightlines
1162_994	0.12	2.91	538,149	1162000.00	1163999.99	994000.00	995999.99	615.97	725.28	-14524540.36	-14520881.42	473,983	52,368	11,133	665	01	5,100	21	2391,2381,2371
1162_996	0.12	2.91	497,768	1162000.00	1163999.99	996000.00	997999.99	608.19	749.60	-14596215.29	-14520881.34	473,441	19,994	4,072	261	01	2,040	25	2401,2391,2381
1162_998	0.12	2.89	481,024	1162000.00	1163999.99	998000.00	999999.99	596.47	676.63	-14600162.04	-14520881.34	478,354	2,502	162	06	01	5,100	30	2411,2421,2401,2391
1164_1000	0.12	2.87	494,119	1164000.00	1165999.98	1000000.00	1001999.99	614.80	737.43	-14600728.34	-14597227.04	487,050	5,898	1,077	94	01	5,100	28	2411,2421,2431
1164_1002	0.12	2.86	499,387	1164000.00	1165999.99	1002000.00	1003999.99	591.11	736.04	-14603687.09	-14600162.06	488,995	8,666	1,631	95	01	5,100	26	2431,2441,2421
1164_1004	0.11	2.97	589,709	1164000.00	1165999.98	1004000.00	1005999.99	546.62	713.61	-14604275.53	-14600720.82	454,836	106,853	26,070	1,950	01	1,540	19	2441,2451,2431
1164_1006	0.12	2.87	751,238	1164000.00	1165999.99	1006000.00	1007999.99	461.29	770.76	-14617582.45	-14603680.15	485,123	208,490	53,431	4,194	01	4,720	16	2461,2451,2441
1164_1008	0.12	2.89	602,942	1164000.00	1165999.99	1008000.00	1009999.99	512.83	689.82	-14618156.62	-14604267.62	478,212	96,002	26,194	2,534	01	145	20	2461,2472,2451
1164_1010	0.12	2.90	657,278	1164000.00	1165999.99	1010000.00	1011999.99	544.21	710.62	-14622599.75	-14617575.28	475,237	139,047	39,502	3,492	01	97	18	2461,2472,2481
1164_1012	0.13	2.73	609,067	1164000.00	1165999.99	1012000.00	1013999.99	531.77	713.12	-14631494.76	-14618148.63	535,081	54,483	17,592	1,911	01	3,160	23	2501,2491,2481,2472
1164_1014	0.13	2.77	744,691	1164000.00	1165999.99	1014000.00	1015999.99	532.45	699.54	-14632137.63	-14622592.50	522,098	155,846	57,197	9,550	01	5,100	24	2501,2491,2511,2481
1164_1016	0.12	2.91	883,988	1164000.00	1165999.99	1016000.00	1017999.99	537.34	735.82	-14635169.48	-14623184.68	472,397	254,133	126,051	31,407	01	200	20	2521,2511,2501,2491
1164_1018	0.13	2.83	749,783	1164000.00	1165999.99	1018000.00	1019999.99	540.40	760.18	-14635828.57	-14632132.27	499,902	150,617	77,619	21,645	01	220	31	2531,2521,2511
1164_1020	0.13	2.83	533,730	1164000.00	1165999.99	1020000.00	1021999.99	544.83	699.86	-14638866.00	-14635162.32	500,147	26,447	5,694	1,442	01	187	55	2541,2531,2521
1164_1022	0.12	2.89	610,937	1164000.00	1165999.99	1022000.00	1023999.99	551.77	696.98	-14639526.47	-14635821.32	477,668	81,212	40,536	11,521	01	115	43	2551,2541,2531
1164_1024	0.11	2.96	826,186	1164000.00	1165999.99	1024000.00	1025999.99	552.39	726.38	-14642583.57	-14638858.92	457,386	225,379	111,923	31,498	01	191	27	2551,2561,2541
1164_1026	0.13	2.83	728,600	1164000.00	1165999.99	1026000.00	1027999.99	557.45	723.55	-14681518.56	-14639518.59	500,886	152,248	61,790	13,676	01	380	27	2561,2571,2551

# 0.0 Report on LAS Statistics (By Tile) - continued

TNAME	Point Density	Average GSD	Total Points	X Min	X Max	Y Min	Y Max	Z Min	Z MAX	GPS Min	GPS Max	1st Returns	2nd Returns	3rd Returns	Other Returns	Min Int	Max Int	Mean Int	Flightlines
1164_910	0.13	2.81	877,710	1164000.00	1165999.99	910000.00	911999.99	452.10	598.65	-14163220.64	-14159256.40	507,973	259,946	94,641	15,150	01	65	18	1911,1921,1901
1164_912	0.13	2.77	890,072	1164000.00	1165999.99	912000.00	913999.99	452.66	608.51	-14163656.89	-14159677.57	520,586	250,127	99,144	20,215	01	5,100	19	1931,1921,1911
1164_914	0.12	2.88	808,163	1164000.00	1165999.99	914000.00	915999.99	456.06	597.15	-14163657.03	-13568059.66	482,891	230,298	81,502	13,472	01	1,060	19	1951,1941,1931,1921
1164_916	0.13	2.77	851,308	1164000.00	1165999.99	916000.00	917999.99	459.39	613.15	-14177452.81	-13568059.58	520,066	240,218	78,717	12,307	01	720	20	1951,1961,1941
1164_918	0.14	2.64	738,971	1164000.00	1165999.99	918000.00	919999.99	471.58	609.77	-14177933.43	-13568495.46	576,106	115,586	41,121	6,158	01	113	27	1961,1971,1951
1164_920	0.13	2.78	547,818	1164000.00	1165999.99	920000.00	921999.99	490.96	582.14	-14181526.58	-14177444.07	517,531	21,784	7,406	1,097	01	63	32	1981,1971,1961
1164_922	0.12	2.90	505,973	1164000.00	1165999.99	922000.00	923999.98	493.19	592.87	-14182012.93	-14177925.47	474,949	22,635	7,193	1,196	01	89	37	1981,1991,1971
1164_924	0.13	2.77	591,349	1164000.00	1165999.99	924000.00	925999.98	500.97	604.52	-14192102.22	-14181518.24	521,391	50,253	17,051	2,654	01	71	33	2001,1991,1981
1164_926	0.26	1.98	1,039,941	1164000.00	1167999.99	926000.00	927999.99	498.83	608.36	-14192602.57	-14181997.94	1,025,513	9,847	3,860	721	01	76	38	2011,2001,1991
1164_928	0.13	2.75	548,864	1164000.00	1165999.99	928000.00	929999.99	520.74	659.17	-14192602.29	-13952385.14	530,649	11,924	5,045	1,246	01	360	40	2011,2021,2001
1164_930	0.13	2.81	544,211	1164000.00	1165999.99	930000.00	931999.99	523.47	641.25	-14192601.82	-13952383.94	507,044	22,541	11,075	3,551	01	109	37	2031,2021,2011
1164_932	0.07	3.73	327,109	1164000.00	1165999.99	932000.00	933999.99	497.37	628.10	-13952911.79	-13569268.64	287,255	31,169	7,915	770	01	92	29	2031,2052,2041
1164_934	0.12	2.89	699,632	1164000.01	1165999.99	934000.00	935999.99	466.21	620.83	-14178535.52	-13569268.68	478,409	176,136	42,219	2,868	01	200	16	2052,2061,2041
1164_936	0.12	2.93	717,249	1164000.02	1165999.99	936000.00	937999.99	462.55	631.83	-14179050.83	-13570059.29	464,559	200,018	49,157	3,515	01	95	15	2052,2061,2071
1164_938	0.13	2.83	688,827	1164000.01	1165999.99	938000.00	939999.99	480.90	631.97	-14182201.08	-14178527.64	499,727	150,637	36,094	2,369	01	1,960	17	2071,2081,2061
1164_940	0.12	2.90	476,703	1164000.00	1165999.99	940000.00	941999.99	520.78	608.34	-14182728.23	-14179043.21	474,785	1,519	378	21	01	50	23	2091,2081,2071
1164_942	0.16	2.52	816,087	1164000.00	1165999.99	942000.00	943999.99	481.93	630.69	-14366872.29	-14182193.26	630,329	150,302	33,500	1,956	01	107	19	9514,2091,2101,2081



# 0.0 Report on LAS Statistics (By Tile) - continued

TNAME	Point Density	Average GSD	Total Points	X Min	X Max	Y Min	Y Max	Z Min	Z MAX	GPS Min	GPS Max	1st Returns	2nd Returns	3rd Returns	Other Returns	Min Int	Max Int	Mean Int	Flightlines
1164_944	0.18	2.34	973,201	1164000.00	1165999.99	944000.00	945999.99	469.28	614.31	-14366868.61	-14182720.21	727,782	196,344	45,854	3,221	01	54	19	9514,2091,2101,2111
1164_946	0.18	2.38	910,032	1164000.00	1165999.99	946000.00	947999.99	460.09	617.47	-14366861.32	-14201631.91	707,558	153,087	45,170	4,217	01	1,300	19	9514,2111,2101,2121,2131
1164_948	0.18	2.39	711,502	1164000.00	1165999.99	948000.00	949999.99	460.95	626.65	-14366854.61	-14202537.82	702,600	6,622	2,046	234	01	460	25	2131,2141,9514,2121,2111
1164_950	0.18	2.37	1,083,431	1164000.00	1165999.99	950000.00	951999.99	472.58	634.18	-14366848.23	-14206170.42	711,021	291,825	75,021	5,564	01	67	16	2131,2141,9514,2151
1164_952	0.18	2.35	981,505	1164000.00	1165999.99	952000.00	953999.99	473.30	631.37	-14367262.63	-14209373.40	726,822	197,621	52,859	4,203	01	1,260	19	2161,9514,2151,2141
1164_954	0.20	2.23	1,117,620	1164000.00	1165999.99	954000.00	955999.99	491.17	637.21	-14379005.76	-14209877.05	803,199	245,504	63,830	5,087	01	2,760	20	2172,2161,9514,2173,2151
1164_956	0.27	1.92	1,622,020	1164000.00	1165999.99	956000.00	957999.99	493.16	700.13	-14379446.52	-14366821.83	1,086,604	407,773	116,904	10,739	01	1,400	17	2172,2161,9514,2173,2182,2183
1164_958	0.26	1.95	1,498,346	1164000.00	1165999.99	958000.00	959999.99	508.04	665.86	-14379446.27	-14203543.07	1,053,435	342,516	93,659	8,736	01	5,100	19	2182,2172,9514,2173,2183,2192
1164_960	0.21	2.20	1,021,197	1164000.00	1165999.99	960000.00	961999.99	512.59	648.02	-14379445.80	-14203542.46	825,169	143,478	46,156	6,394	01	260	23	2202,2192,9514,2183,2182
1164_962	0.16	2.47	803,088	1164000.00	1165999.99	962000.00	963999.99	518.23	654.23	-14366808.97	-14203542.34	653,275	110,216	34,845	4,752	01	2,720	25	2202,2212,9514,2192
1164_964	0.13	2.81	721,538	1164000.00	1165999.99	964000.00	965999.99	519.87	653.74	-14207896.16	-14204025.79	507,590	138,399	62,515	13,034	01	190	25	2222,2212,2202
1164_966	0.13	2.76	679,747	1164000.00	1165999.99	966000.00	967999.99	524.72	657.21	-14212049.52	-14207378.60	524,121	93,565	48,332	13,729	01	165	35	2242,2232,2222,2212
1164_968	0.13	2.83	613,535	1164000.00	1165999.99	968000.00	969999.99	547.33	670.29	-14371147.08	-14211180.30	499,363	72,468	32,949	8,755	01	2,800	40	2242,2232,2252
1164_970	0.12	2.90	483,584	1164000.00	1165999.98	970000.00	971999.99	557.52	656.99	-14371754.40	-14212039.38	474,843	5,637	2,484	620	01	185	45	2262,2252,2242
1164_972	0.13	2.80	538,460	1164000.00	1165999.99	972000.00	973999.99	566.77	686.08	-14374969.00	-14371140.08	508,970	17,513	9,262	2,715	01	95	44	2272,2262,2252
1164_974	0.13	2.80	696,724	1164000.01	1165999.99	974000.00	975999.99	576.96	701.76	-14375571.07	-14371746.55	510,100	111,185	58,837	16,602	01	108	35	2282,2272,2262
1164_976	0.11	2.98	461,553	1164000.00	1165999.99	976000.00	977999.99	591.55	709.65	-14378812.60	-14374961.24	451,552	6,476	2,813	712	01	145	51	2282,2292,2272

# 0.0 Report on LAS Statistics (By Tile) - continued

TNAME	Point Density	Average GSD	Total Points	X Min	X Max	Y Min	Y Max	Z Min	Z MAX	GPS Min	GPS Max	1st Returns	2nd Returns	3rd Returns	Other Returns	Min Int	Max Int	Mean Int	Flightlines
1164_978	0.12	2.89	629,909	1164000.00	1165999.99	978000.00	979999.99	566.45	706.52	-14527305.86	-14375562.99	480,323	95,503	43,371	10,712	01	130	32	2302,2292,2311,2282
1164_980	0.14	2.69	663,957	1164000.00	1165999.99	980000.00	981999.99	581.65	702.86	-14527306.46	-14378804.84	552,458	74,090	30,609	6,800	01	260	42	2321,2311,2302,2292
1164_982	0.12	2.89	499,243	1164000.00	1165999.98	982000.00	983999.99	611.56	715.02	-14527306.23	-14379463.72	480,734	13,336	4,404	769	01	2,240	52	2321,2331,2311,2302
1164_984	0.13	2.81	515,099	1164000.00	1165999.99	984000.00	985999.99	623.44	729.73	-14526709.35	-14523155.82	505,732	7,044	2,017	306	01	136	42	2341,2331,2321
1164_986	0.13	2.79	557,565	1164000.00	1165999.99	986000.00	987999.99	621.60	733.24	-14528096.37	-14523155.77	512,870	31,917	10,986	1,792	01	5,000	40	2351,2341,2331
1164_988	0.13	2.80	621,356	1164000.00	1165999.99	988000.00	989999.99	609.00	722.81	-14528096.23	-14523155.75	510,192	84,135	24,381	2,648	01	2,280	24	2351,2341,2361
1164_990	0.13	2.82	596,712	1164000.00	1165999.99	990000.00	991999.99	594.02	729.97	-14528095.81	-14524525.43	502,448	75,936	17,125	1,203	01	5,100	21	2371,2361,2351
1164_992	0.12	2.87	563,985	1164000.00	1165999.99	992000.00	993999.99	618.14	778.06	-14527517.84	-14523777.37	487,300	63,171	12,773	741	01	3,900	18	2381,2371,2361
1164_994	0.12	2.89	573,414	1164000.00	1165999.99	994000.00	995999.99	617.44	733.75	-14524532.79	-14520874.37	478,588	77,421	16,461	944	01	960	19	2391,2381,2371
1164_996	0.12	2.90	506,971	1164000.00	1165999.99	996000.01	997999.99	613.77	726.67	-14596222.40	-14520874.30	477,252	24,574	4,868	277	01	4,060	21	2391,2381,2401
1164_998	0.12	2.88	501,220	1164000.00	1165999.99	998000.00	999999.98	614.12	714.12	-14600168.87	-14520874.28	481,465	16,046	3,434	275	01	2,880	23	2411,2421,2401,2391
1166_1000	0.12	2.89	593,221	1166000.00	1167999.99	1000000.00	1001999.99	567.75	710.37	-14600721.15	-14597220.27	479,565	95,256	17,312	1,088	01	3,360	20	2411,2421,2431
1166_1002	0.12	2.94	505,454	1166000.01	1167999.99	1002000.00	1003999.98	575.81	691.43	-14603694.43	-14600168.80	463,601	34,077	7,226	550	01	5,100	25	2431,2441,2421
1166_1004	0.12	2.95	658,957	1166000.00	1167999.99	1004000.00	1005999.99	501.79	730.72	-14604268.04	-14600713.60	460,131	157,621	38,301	2,904	01	3,300	17	2441,2451,2431
1166_1006	0.12	2.85	735,430	1166000.00	1167999.99	1006000.00	1007999.99	503.28	686.45	-14617589.25	-14603687.10	493,817	186,063	50,867	4,683	01	3,700	16	2441,2451,2461
1166_1008	0.12	2.93	741,181	1166000.00	1167999.99	1008000.00	1009999.99	510.04	701.87	-14618149.39	-14604260.27	466,807	210,243	59,087	5,044	01	360	16	2461,2451,2472
1166_1010	0.12	2.95	616,078	1166000.00	1167999.99	1010000.00	1011999.99	554.24	720.30	-14622607.27	-14617582.09	459,549	120,519	32,968	3,042	01	2,760	19	2472,2461,2481

# 0.0 Report on LAS Statistics (By Tile) - continued

TNAME	Point Density	Average GSD	Total Points	X Min	X Max	Y Min	Y Max	Z Min	Z MAX	GPS Min	GPS Max	1st Returns	2nd Returns	3rd Returns	Other Returns	Min Int	Max Int	Mean Int	Flightlines
1166_1012	0.13	2.76	554,847	1166000.00	1167999.99	1012000.00	1013999.99	580.05	697.84	-14623178.12	-14618141.74	525,220	22,515	6,461	651	01	92	22	2491,2481,2472
1166_1014	0.12	2.87	558,310	1166000.00	1167999.99	1014000.00	1015999.99	578.13	700.77	-14632132.20	-14622599.62	485,077	51,517	18,642	3,074	01	720	27	2491,2501,2511,2481
1166_1016	0.12	2.89	744,341	1166000.00	1167999.99	1016000.00	1017999.99	558.20	725.85	-14635176.80	-14623170.44	478,914	168,825	79,407	17,195	01	2,100	24	2521,2501,2511,2491
1166_1018	0.12	2.86	768,109	1166000.00	1167999.99	1018000.00	1019999.99	576.52	745.93	-14635821.39	-14632124.92	488,949	167,093	87,573	24,494	01	95	28	2531,2521,2511
1166_1020	0.12	2.84	713,655	1166000.00	1167999.99	1020000.00	1021999.99	568.85	734.46	-14638873.29	-14635169.60	496,562	148,864	55,016	13,213	01	260	35	2541,2531,2521
1166_1022	0.12	2.92	557,570	1166000.00	1167999.99	1022000.00	1023999.99	585.15	711.14	-14639519.18	-14635814.12	468,376	60,185	23,246	5,763	01	180	46	2551,2541,2531
1166_1024	0.12	2.90	608,057	1166000.00	1167999.99	1024000.00	1025999.99	583.97	728.15	-14642590.75	-14638866.23	476,295	86,517	35,900	9,345	01	2,140	34	2551,2561,2541
1166_1026	0.13	2.79	625,567	1166000.00	1167999.99	1026000.00	1027999.99	572.77	719.14	-14681525.88	-14639511.53	513,145	81,353	26,680	4,389	01	660	30	2561,2571,2551
1166_910	0.13	2.80	801,428	1166000.00	1167999.98	910000.00	911999.98	448.75	574.46	-14163228.28	-14159264.05	509,555	204,116	75,430	12,327	01	660	19	1911,1921,1901
1166_912	0.13	2.73	597,045	1166000.00	1167999.99	912000.00	913999.99	454.82	586.08	-14163649.51	-14159670.21	535,580	43,062	15,710	2,693	01	180	33	1931,1921,1911
1166_914	0.12	2.87	609,434	1166000.00	1167999.99	914000.00	915999.99	476.53	608.90	-14163649.55	-13568067.21	486,787	83,797	33,068	5,782	01	72	26	1941,1931,1921,1951
1166_916	0.13	2.81	507,076	1166000.00	1167999.99	916000.00	917999.99	495.43	581.07	-14177460.63	-13568067.10	506,317	535	198	26	01	64	32	1951,1961,1941
1166_918	0.14	2.72	582,686	1166000.00	1167999.99	918000.00	919999.99	482.12	594.13	-14177927.28	-13568488.02	540,693	29,857	10,641	1,495	01	60	30	1961,1971,1951
1166_920	0.12	2.88	599,926	1166000.00	1167999.99	920000.00	921999.99	482.13	593.96	-14181534.18	-14177452.40	481,571	80,114	32,553	5,688	01	103	27	1981,1971,1961
1166_922	0.12	2.87	503,039	1166000.00	1167999.99	922000.00	923999.99	498.81	601.39	-14182005.90	-14177918.35	486,073	10,801	4,924	1,241	01	78	34	1981,1991,1971
1166_924	0.13	2.76	548,135	1166000.00	1167999.99	924000.00	925999.99	500.67	602.83	-14192109.44	-14181526.36	526,546	13,179	6,624	1,786	01	71	35	2001,1991,1981
1166_926	0.13	2.79	526,657	1166000.00	1167999.99	926000.01	927999.99	498.83	603.27	-14192595.53	-14181997.94	514,734	8,076	3,223	624	01	74	36	2011,2001,1991

# 0.0 Report on LAS Statistics (By Tile) - continued

TNAME	Point Density	Average GSD	Total Points	X Min	X Max	Y Min	Y Max	Z Min	Z MAX	GPS Min	GPS Max	1st Returns	2nd Returns	3rd Returns	Other Returns	Min Int	Max Int	Mean Int	Flightlines
1166_928	0.13	2.77	532,052	1166000.00	1167999.99	928000.00	929999.99	501.02	604.10	-14192594.58	-13952392.80	522,781	6,122	2,431	718	01	96	40	2021,2011,2001
1166_930	0.13	2.80	521,899	1166000.00	1167999.99	930000.00	931999.99	508.06	583.73	-14192593.28	-13952391.70	511,097	7,591	2,772	439	01	560	40	2031,2021,2011
1166_932	0.07	3.84	287,787	1166000.00	1167999.99	932000.00	933999.99	500.53	609.15	-13952904.39	-13569275.76	271,704	12,095	3,528	460	01	87	30	2031,2021,2052,2041
1166_934	0.13	2.81	602,700	1166000.00	1167999.99	934000.00	935999.99	484.06	608.27	-14178542.78	-13569275.77	506,454	76,067	18,898	1,281	01	1,280	19	2052,2061,2041
1166_936	0.12	2.87	750,968	1166000.00	1167999.99	936000.00	937999.99	457.22	622.27	-14179043.83	-13570052.57	485,177	210,258	51,896	3,637	01	108	14	2071,2061,2052
1166_938	0.12	2.93	663,001	1166000.00	1167999.99	938000.00	939999.99	464.33	629.52	-14182208.83	-14178534.82	467,505	159,038	34,464	1,994	01	2,360	17	2071,2061,2081
1166_940	0.11	3.06	464,628	1166000.00	1167999.99	940000.00	941999.99	496.12	626.47	-14182721.45	-14179035.95	428,693	29,716	5,876	343	01	420	24	2091,2081,2071
1166_942	0.16	2.51	821,225	1166000.00	1167999.99	942000.00	943999.99	475.28	620.02	-14366872.30	-14182200.69	633,674	149,912	35,306	2,333	01	340	19	2091,2081,2101,9514
1166_944	0.17	2.44	922,486	1166000.00	1167999.99	944000.00	945999.99	456.15	631.65	-14366868.98	-14182713.46	671,917	195,230	51,402	3,937	01	61	17	9514,2111,2101,2091
1166_946	0.15	2.58	831,666	1166000.00	1167999.99	946000.01	947999.99	457.05	603.61	-14366861.84	-14201639.02	603,242	174,807	49,234	4,383	01	2,440	18	9514,2121,2111,2101
1166_948	0.14	2.67	824,872	1166000.00	1167999.99	948000.00	949999.99	460.34	649.88	-14366854.95	-14202531.02	561,687	201,090	57,051	5,044	01	960	17	2121,2131,9514,2141,2111
1166_950	0.14	2.71	745,683	1166000.00	1167999.99	950000.00	951999.99	486.17	634.82	-14366848.40	-14206163.79	545,786	152,324	43,648	3,925	01	480	18	2151,2141,9514,2131
1166_952	0.14	2.67	811,764	1166000.00	1167999.99	952000.00	953999.99	490.94	641.35	-14367255.59	-14209381.02	559,994	194,245	52,874	4,651	01	5,100	16	2151,2141,9514,2161
1166_954	0.16	2.54	841,916	1166000.00	1167999.99	954000.00	955999.99	498.18	647.52	-14379012.85	-14209870.30	622,117	171,554	44,808	3,437	01	820	17	2172,2161,9514,2173,2151
1166_956	0.21	2.21	1,070,708	1166000.00	1167999.99	956000.00	957999.99	501.98	645.06	-14379439.43	-14366822.15	821,993	198,926	46,348	3,441	01	97	18	2182,2172,9514,2183,2173,2161
1166_958	0.22	2.12	998,728	1166000.00	1167999.99	958000.00	959999.99	515.22	657.76	-14379439.21	-14203551.47	886,843	85,540	23,974	2,371	01	54	22	2182,2192,9514,2183,2173,2172
1166_960	0.16	2.52	931,484	1166000.00	1167999.99	960000.00	961999.99	519.65	668.41	-14379438.74	-14203551.10	632,625	217,945	71,245	9,669	01	121	18	2202,2192,9514,2182,2183

# 0.0 Report on LAS Statistics (By Tile) - continued

TNAME	Point Density	Average GSD	Total Points	X Min	X Max	Y Min	Y Max	Z Min	Z MAX	GPS Min	GPS Max	1st Returns	2nd Returns	3rd Returns	Other Returns	Min Int	Max Int	Mean Int	Flightlines
1166_962	0.13	2.77	663,784	1166000.00	1167999.98	962000.00	963999.99	520.68	650.95	-14366808.89	-14203551.03	522,473	100,645	35,088	5,578	01	65	23	2202,2212,9514,2192
1166_964	0.13	2.78	713,504	1166000.00	1167999.99	964000.00	965999.99	525.39	660.67	-14211197.64	-14204012.34	518,726	126,852	55,655	12,271	01	171	27	2222,2212,2232,2202
1166_966	0.13	2.76	890,481	1166000.00	1167999.99	966000.00	967999.99	533.64	653.52	-14212042.14	-14207386.69	523,788	230,287	110,018	26,388	01	125	27	2222,2212,2232,2242
1166_968	0.12	2.91	554,416	1166000.00	1167999.98	968000.00	969999.99	545.35	650.22	-14371154.22	-14211187.96	472,431	50,225	25,079	6,681	01	460	44	2252,2242,2232
1166_970	0.12	2.89	523,485	1166000.00	1167999.99	970000.00	971999.99	557.10	674.46	-14371747.56	-14212032.03	480,458	27,185	12,574	3,268	01	240	40	2262,2252,2242
1166_972	0.13	2.81	516,667	1166000.00	1167999.99	972000.01	973999.99	567.74	654.30	-14374976.29	-14371147.23	508,057	5,466	2,463	681	01	1,300	40	2272,2262,2252
1166_974	0.13	2.82	514,012	1166000.00	1167999.99	974000.00	975999.99	582.98	668.70	-14375564.26	-14371739.09	504,230	7,314	2,131	337	01	5,100	49	2282,2272,2262
1166_976	0.12	2.86	492,234	1166000.00	1167999.99	976000.00	977999.98	582.21	674.38	-14378819.89	-14374968.47	487,539	3,859	767	69	01	120	46	2282,2292,2272
1166_978	0.13	2.77	530,525	1166000.00	1167999.99	978000.00	979999.99	587.86	688.00	-14527299.11	-14375555.70	521,717	6,533	1,967	308	01	180	42	2311,2302,2292,2282
1166_980	0.13	2.77	529,191	1166000.00	1167999.99	980000.00	981999.99	589.24	680.95	-14527299.11	-14378811.84	520,274	6,378	1,985	554	01	105	46	2321,2311,2302,2292
1166_982	0.12	2.89	484,474	1166000.00	1167999.99	982000.00	983999.99	588.36	686.28	-14527298.56	-14379448.99	480,537	2,369	1,213	355	01	99	49	2321,2331,2311,2302
1166_984	0.12	2.84	504,817	1166000.00	1167999.99	984000.00	985999.99	592.60	701.36	-14526717.05	-14523163.17	496,089	6,311	2,086	331	01	700	40	2341,2331,2321
1166_986	0.13	2.76	543,315	1166000.00	1167999.99	986000.00	987999.99	603.31	714.62	-14528088.73	-14523163.19	523,830	14,051	4,678	756	01	1,080	33	2341,2331,2351
1166_988	0.13	2.77	608,139	1166000.00	1167999.99	988000.00	989999.99	580.19	729.15	-14528088.59	-14523163.21	521,738	65,320	18,753	2,328	01	3,000	26	2361,2351,2341
1166_990	0.13	2.76	607,251	1166000.00	1167999.99	990000.00	991999.99	580.23	717.03	-14528088.07	-14524518.01	524,335	66,351	15,365	1,200	01	1,380	22	2361,2351,2371
1166_992	0.12	2.85	554,583	1166000.00	1167999.99	992000.00	993999.98	590.02	707.46	-14527524.81	-14523784.51	491,556	51,583	10,762	682	01	5,100	22	2381,2371,2361
1166_994	0.12	2.92	541,194	1166000.00	1167999.99	994000.00	995999.99	575.56	736.28	-14524525.35	-14520867.02	468,154	58,285	13,754	1,001	01	1,520	21	2381,2371,2391

# 0.0 Report on LAS Statistics (By Tile) - continued

TNAME	Point Density	Average GSD	Total Points	X Min	X Max	Y Min	Y Max	Z Min	Z MAX	GPS Min	GPS Max	1st Returns	2nd Returns	3rd Returns	Other Returns	Min Int	Max Int	Mean Int	Flightlines
1166_996	0.13	2.83	523,582	1166000.00	1167999.99	996000.00	997999.99	597.85	695.20	-14596229.70	-14520866.84	498,801	20,776	3,773	232	01	77	22	2401,2391,2381
1166_998	0.12	2.93	557,038	1166000.00	1167999.98	998000.00	999999.98	573.52	706.16	-14600175.73	-14520866.84	466,768	70,900	17,843	1,527	01	5,100	21	2411,2421,2401,2391
1168_1000	0.12	2.91	666,202	1168000.00	1169999.99	1000000.00	1001999.99	518.12	680.03	-14600713.94	-14596233.81	471,596	156,016	36,216	2,374	01	1,740	18	2411,2421,2431,2401
1168_1002	0.12	2.93	629,509	1168000.00	1169999.99	1002000.00	1003999.99	510.72	686.41	-14603701.67	-14600175.78	466,937	129,338	31,080	2,154	01	860	19	2421,2431,2441
1168_1004	0.12	2.91	691,700	1168000.00	1169999.99	1004000.00	1005999.99	498.99	662.94	-14604260.49	-14600706.61	472,664	174,486	41,484	3,066	01	2,700	16	2441,2451,2431
1168_1006	0.12	2.85	723,995	1168000.00	1169999.98	1006000.00	1007999.99	507.07	676.18	-14617596.34	-14603694.27	493,887	186,195	41,046	2,867	01	139	17	2461,2451,2441
1168_1008	0.12	2.85	541,829	1168000.00	1169999.99	1008000.00	1009999.99	577.96	780.32	-14618142.28	-14604253.07	491,197	38,885	10,820	927	01	66	22	2461,2472,2451
1168_1010	0.12	2.90	483,764	1168000.00	1169999.99	1010000.00	1011999.99	582.99	682.05	-14622614.36	-14617588.86	475,389	6,299	1,873	203	01	206	23	2472,2481,2461
1168_1012	0.12	2.87	567,352	1168000.00	1169999.99	1012000.00	1013999.99	561.18	692.94	-14623171.23	-14618134.14	484,412	62,839	18,237	1,864	01	620	25	2491,2481,2472
1168_1014	0.13	2.80	539,897	1168000.00	1169999.99	1014000.00	1015999.99	578.95	702.03	-14632125.02	-14622606.91	509,905	20,864	7,846	1,282	01	1,900	31	2491,2501,2511,2481
1168_1016	0.13	2.77	528,926	1168000.00	1169999.99	1016000.00	1017999.99	588.90	697.33	-14635183.86	-14623163.21	519,986	6,167	2,340	433	01	186	36	2521,2511,2501,2491
1168_1018	0.12	2.89	522,997	1168000.00	1169999.99	1018000.00	1019999.99	595.87	772.12	-14635814.30	-14632117.40	478,898	28,877	12,035	3,187	01	1,220	37	2531,2521,2511
1168_1020	0.12	2.91	478,500	1168000.00	1169999.99	1020000.00	1021999.99	603.62	702.31	-14638880.58	-14635176.89	471,401	4,488	2,102	509	01	89	41	2541,2531,2521
1168_1022	0.12	2.88	490,811	1168000.00	1169999.99	1022000.00	1023999.99	608.97	685.76	-14639511.83	-14635807.05	481,605	6,413	2,395	398	01	260	46	2551,2541,2531
1168_1024	0.13	2.81	522,092	1168000.00	1169999.99	1024000.00	1025999.99	608.93	690.18	-14642598.07	-14638873.56	505,181	11,403	4,575	933	01	1,280	46	2551,2561,2541
1168_910	0.13	2.83	649,899	1168000.00	1169999.99	910000.00	911999.99	450.52	575.19	-14163235.96	-14159271.97	499,575	103,864	39,798	6,662	01	680	25	1911,1921,1901
1168_912	0.13	2.79	663,283	1168000.01	1169999.99	912000.00	913999.99	465.43	600.87	-14163642.19	-14159662.79	512,843	102,002	40,810	7,628	01	940	28	1931,1921,1911

# 0.0 Report on LAS Statistics (By Tile) - continued

TNAME	Point Density	Average GSD	Total Points	X Min	X Max	Y Min	Y Max	Z Min	Z MAX	GPS Min	GPS Max	1st Returns	2nd Returns	3rd Returns	Other Returns	Min Int	Max Int	Mean Int	Flightlines
1168_914	0.12	2.85	525,786	1168000.00	1169999.99	914000.00	915999.99	480.81	603.06	-14163642.20	-13568074.80	491,087	23,691	9,292	1,716	01	840	34	1951,1941,1931,1921
1168_916	0.13	2.80	546,215	1168000.00	1169999.99	916000.00	917999.99	469.50	584.50	-14177468.18	-13568074.71	511,708	22,393	10,110	2,004	01	500	31	1951,1961,1941,1931
1168_918	0.12	2.87	612,189	1168000.00	1169999.99	918000.00	919999.99	470.13	595.96	-14177919.89	-13568480.63	486,293	83,826	35,578	6,492	01	164	28	1961,1971,1951
1168_920	0.13	2.81	568,408	1168000.00	1169999.99	920000.00	921999.99	482.89	607.85	-14181541.98	-14177460.40	506,640	40,535	17,708	3,525	01	66	31	1981,1971,1961
1168_922	0.13	2.78	529,417	1168000.00	1169999.98	922000.00	923999.99	498.73	588.69	-14181998.45	-14177911.43	517,356	8,084	3,409	568	01	1,220	36	1981,1991,1971
1168_924	0.13	2.81	506,559	1168000.00	1169999.99	924000.00	925999.99	491.60	525.35	-14192116.56	-14181533.78	506,430	129	00	00	01	78	41	2001,1991,1981
1168_926	0.12	2.88	583,451	1168000.00	1169999.99	926000.00	927999.99	478.01	583.64	-14192587.50	-14181990.93	483,882	70,042	25,387	4,140	01	240	31	2011,2001,1991
1168_928	0.13	2.79	577,652	1168000.00	1169999.99	928000.00	929999.99	485.33	602.88	-14192586.56	-13952400.53	512,573	43,163	17,968	3,948	01	260	39	2021,2011,2001
1168_930	0.13	2.77	522,687	1168000.00	1169999.99	930000.00	931999.99	499.82	542.35	-14192585.57	-13952399.46	522,601	80	06	00	01	137	41	2031,2021,2011
1168_932	0.07	3.77	282,309	1168000.00	1169999.99	932000.00	933999.98	509.67	563.21	-13952897.11	-13569282.70	282,112	146	45	06	01	96	30	2031,2021,2052,2041
1168_934	0.13	2.81	596,748	1168000.00	1169999.99	934000.01	935999.99	476.79	607.00	-14178550.04	-13569282.60	505,305	73,539	16,836	1,068	01	1,000	22	2052,2061,2041
1168_936	0.12	2.87	662,288	1168000.00	1169999.99	936000.00	937999.99	450.94	604.90	-14179037.03	-13570045.77	485,728	142,325	32,250	1,985	01	175	18	2052,2061,2071
1168_938	0.13	2.83	666,264	1168000.00	1169999.99	938000.00	939999.99	467.38	609.33	-14182216.34	-14178542.39	499,161	135,291	30,073	1,739	01	1,600	19	2071,2081,2061
1168_940	0.12	2.92	689,715	1168000.00	1169999.99	940000.00	941999.99	452.79	619.56	-14182714.33	-14179028.66	470,325	174,776	41,780	2,834	01	640	16	2071,2081,2091
1168_942	0.12	2.92	630,677	1168000.00	1169999.98	942000.00	943999.99	453.85	635.22	-14201655.53	-14182208.12	469,793	125,000	33,281	2,603	01	3,860	18	2091,2081,2101
1168_944	0.13	2.80	586,571	1168000.00	1169999.99	944000.00	945999.99	455.11	587.59	-14202532.01	-14182706.54	511,129	57,310	16,508	1,624	01	1,560	20	2111,2101,2091
1168_946	0.13	2.80	571,591	1168000.00	1169999.98	946000.00	947999.99	461.90	593.81	-14205725.97	-14201647.42	508,633	48,824	13,003	1,131	01	520	21	2121,2111,2101

# 0.0 Report on LAS Statistics (By Tile) - continued

TNAME	Point Density	Average GSD	Total Points	X Min	X Max	Y Min	Y Max	Z Min	Z MAX	GPS Min	GPS Max	1st Returns	2nd Returns	3rd Returns	Other Returns	Min Int	Max Int	Mean Int	Flightlines
1168_948	0.12	2.91	685,705	1168000.00	1169999.99	948000.00	949999.99	474.88	633.73	-14209397.71	-14202523.70	472,510	162,721	46,245	4,229	01	740	18	2121,2111,2131,2141
1168_950	0.12	2.89	761,566	1168000.00	1169999.99	950000.00	951999.99	482.20	628.06	-14209872.58	-14206156.90	480,385	213,485	62,060	5,636	01	200	15	2151,2141,2131
1168_952	0.11	2.96	583,172	1168000.00	1169999.99	952000.00	953999.99	496.14	643.50	-14367248.71	-14209388.64	457,202	98,661	25,201	2,108	01	980	20	2151,2161,2141
1168_954	0.16	2.54	703,374	1168000.00	1169999.99	954000.00	955999.99	512.47	638.69	-14379019.91	-14209863.36	618,747	66,038	17,202	1,387	01	167	21	2172,2161,2173,2151
1168_956	0.21	2.20	849,324	1168000.00	1169999.98	956000.00	957999.99	535.08	637.98	-14379432.40	-14367240.55	828,643	16,929	3,537	215	01	54	25	2182,2172,2183,2173,2161
1168_958	0.21	2.17	890,622	1168000.00	1169999.99	958000.00	959999.99	544.69	659.94	-14379432.12	-14203559.65	852,040	27,701	9,561	1,320	01	800	26	2182,2172,2183,2173,2192
1168_960	0.16	2.48	679,211	1168000.00	1169999.99	960000.00	961999.99	545.15	649.50	-14379431.55	-14203558.94	650,027	20,419	7,600	1,165	01	61	25	2182,2192,2183,2202
1168_962	0.13	2.74	546,155	1168000.00	1169999.99	962000.01	963999.99	559.38	655.85	-14207404.41	-14203558.77	532,248	10,371	3,107	429	01	63	29	2202,2212,2192
1168_964	0.13	2.82	565,988	1168000.00	1169999.99	964000.00	965999.99	547.71	676.02	-14211205.30	-14204004.89	504,295	40,143	17,947	3,603	01	76	32	2222,2212,2232,2202
1168_966	0.13	2.74	556,157	1168000.00	1169999.99	966000.00	967999.99	549.90	654.89	-14212034.62	-14207394.97	532,455	15,608	6,547	1,547	01	320	44	2222,2242,2232,2212
1168_968	0.13	2.73	539,523	1168000.00	1169999.99	968000.00	969999.99	555.40	642.74	-14371162.20	-14211195.62	535,888	2,549	870	216	01	156	46	2252,2242,2232
1168_970	0.13	2.79	530,806	1168000.00	1169999.99	970000.00	971999.99	563.08	672.52	-14371740.22	-14212024.89	512,279	11,570	5,525	1,432	01	84	38	2262,2252,2242
1168_972	0.12	2.88	496,271	1168000.00	1169999.99	972000.00	973999.99	569.22	682.79	-14374983.58	-14371153.64	481,451	9,566	4,248	1,006	01	86	42	2272,2262,2252
1168_974	0.12	2.84	494,546	1168000.00	1169999.99	974000.00	975999.99	575.26	615.77	-14375556.80	-14371731.37	494,411	134	01	00	01	104	45	2282,2272,2262
1168_976	0.12	2.86	493,423	1168000.00	1169999.99	976000.00	977999.99	573.90	664.73	-14378826.92	-14374975.84	490,855	1,628	752	188	01	1,060	47	2282,2292,2272
1168_978	0.12	2.85	513,355	1168000.00	1169999.99	978000.00	979999.99	565.20	668.41	-14379450.01	-14375548.64	492,685	13,061	5,944	1,665	01	89	41	2302,2292,2282
1168_980	0.13	2.82	531,081	1168000.00	1169999.98	980000.00	981999.99	571.02	657.31	-14527291.68	-14378819.25	501,998	20,397	7,449	1,237	01	102	45	2321,2311,2302,2292



# 0.0 Report on LAS Statistics (By Tile) - continued

TNAME	Point Density	Average GSD	Total Points	X Min	X Max	Y Min	Y Max	Z Min	Z MAX	GPS Min	GPS Max	1st Returns	2nd Returns	3rd Returns	Other Returns	Min Int	Max Int	Mean Int	Flightlines
1168_982	0.13	2.80	560,127	1168000.00	1169999.99	982000.00	983999.99	575.36	673.29	-14527291.30	-14379441.70	510,657	33,300	12,864	3,306	01	100	45	2321,2311,2331,2302
1168_984	0.12	2.85	529,219	1168000.00	1169999.99	984000.00	985999.99	582.46	669.71	-14526724.39	-14523170.72	491,381	27,569	8,983	1,286	01	93	36	2341,2331,2321
1168_986	0.12	2.84	532,105	1168000.01	1169999.99	986000.00	987999.99	585.77	684.76	-14528080.70	-14523170.72	494,579	26,315	9,642	1,569	01	83	30	2351,2341,2331
1168_988	0.13	2.81	532,259	1168000.00	1169999.99	988000.00	989999.99	568.50	691.12	-14528080.56	-14523170.81	505,750	19,681	6,045	783	01	960	26	2361,2351,2341
1168_990	0.13	2.78	583,741	1168000.00	1169999.99	990000.00	991999.99	560.24	667.74	-14528080.06	-14524510.38	519,470	50,459	12,765	1,047	01	108	23	2371,2361,2351
1168_992	0.11	3.00	531,914	1168000.00	1169999.99	992000.00	993999.99	553.27	695.51	-14527531.85	-14523791.63	446,063	68,101	16,455	1,295	01	2,920	21	2371,2361,2381
1168_994	0.12	2.94	530,539	1168000.00	1169999.99	994000.00	995999.99	572.70	686.82	-14524517.46	-14520860.02	464,281	51,054	14,007	1,197	01	1,960	22	2391,2381,2371
1168_996	0.12	2.87	493,396	1168000.00	1169999.99	996000.00	997999.99	597.51	702.75	-14596236.89	-14520859.78	484,517	7,031	1,722	126	01	2,640	26	2401,2391,2381
1168_998	0.12	2.94	497,116	1168000.00	1169999.99	998000.00	999999.99	587.27	700.87	-14600182.76	-14520859.78	462,449	27,772	6,403	492	01	5,100	30	2411,2421,2401,2391
1170_1000	0.12	2.87	726,356	1170000.00	1171999.99	1000000.00	1001999.99	510.66	690.17	-14600706.98	-14597205.40	484,537	190,644	47,721	3,454	01	1,500	16	2421,2431,2411
1170_1002	0.12	2.94	730,931	1170000.00	1171999.99	1002000.00	1003999.99	494.30	681.27	-14603709.07	-14600182.81	464,298	208,665	53,824	4,144	01	3,920	16	2421,2431,2441
1170_1004	0.13	2.83	583,770	1170000.00	1171999.99	1004000.00	1005999.99	498.55	662.59	-14604253.29	-14600699.40	498,195	65,431	18,377	1,767	01	5,100	22	2441,2451,2431
1170_1006	0.13	2.79	710,684	1170000.00	1171999.99	1006000.00	1007999.99	516.95	695.16	-14617603.66	-14603701.68	514,039	157,061	36,727	2,857	01	260	17	2441,2451,2461
1170_1008	0.12	2.89	508,543	1170000.00	1171999.99	1008000.00	1009999.99	566.10	667.81	-14618134.78	-14604245.55	480,606	22,664	4,899	374	01	240	22	2461,2472,2451
1170_1010	0.11	3.00	466,620	1170000.00	1171999.98	1010000.00	1011999.99	570.12	672.92	-14622620.54	-14617596.04	443,995	17,786	4,496	343	01	147	23	2472,2481,2461
1170_1012	0.12	2.95	747,262	1170000.00	1171999.99	1012000.00	1013999.99	546.69	700.91	-14623164.03	-14618126.82	459,667	217,581	63,862	6,152	01	1,940	17	2472,2481,2491
1170_1014	0.13	2.78	719,230	1170000.00	1171999.99	1014000.00	1015999.99	549.20	691.41	-14632117.56	-14622614.00	516,713	145,599	49,276	7,642	01	73	25	2501,2511,2491,2481

# 0.0 Report on LAS Statistics (By Tile) - continued

TNAME	Point Density	Average GSD	Total Points	X Min	X Max	Y Min	Y Max	Z Min	Z MAX	GPS Min	GPS Max	1st Returns	2nd Returns	3rd Returns	Other Returns	Min Int	Max Int	Mean Int	Flightlines
1170_1016	0.12	2.85	616,708	1170000.00	1171999.99	1016000.00	1017999.99	569.57	701.49	-14635191.12	-14623155.69	493,420	82,767	33,517	7,004	01	4,740	29	2521,2501,2511,2491
1170_1018	0.12	2.89	541,005	1170000.00	1171999.99	1018000.00	1019999.99	584.40	700.30	-14635807.13	-14632110.51	479,416	39,030	18,125	4,434	01	2,760	34	2531,2521,2511
1170_1020	0.12	2.94	479,721	1170000.00	1171999.99	1020000.00	1021999.99	597.82	698.38	-14638887.98	-14635183.84	462,526	9,893	5,456	1,846	01	86	41	2541,2531,2521
1170_1022	0.12	2.91	486,888	1170000.00	1171999.99	1022000.00	1023999.98	599.27	700.58	-14639504.57	-14635799.99	473,105	8,653	4,044	1,086	01	114	46	2551,2541,2531
1170_1024	0.12	2.85	493,823	1170000.00	1171999.99	1024000.00	1025999.98	606.71	658.42	-14642605.33	-14638880.82	493,400	323	88	12	01	95	49	2551,2561,2541
1170_910	0.13	2.81	681,721	1170000.00	1171999.99	910000.00	911999.99	442.35	603.55	-14163243.64	-14159280.09	508,243	122,543	43,837	7,098	01	1,440	24	1911,1921,1901
1170_912	0.13	2.80	615,840	1170000.00	1171999.99	912000.00	913999.99	468.50	612.61	-14163634.95	-14159655.41	510,169	73,756	27,330	4,585	01	1,500	30	1931,1921,1911
1170_914	0.13	2.77	562,291	1170000.00	1171999.99	914000.01	915999.99	484.11	585.50	-14163634.99	-13568082.40	522,651	28,230	10,151	1,259	01	660	34	1931,1921,1941,1951
1170_916	0.13	2.82	618,879	1170000.00	1171999.99	916000.00	917999.99	464.81	596.84	-14177475.64	-13568082.19	503,424	77,332	32,241	5,882	01	64	28	1951,1961,1941,1931
1170_918	0.12	2.88	512,772	1170000.00	1171999.98	918000.01	919999.99	473.89	592.01	-14177912.33	-13568473.25	482,966	22,043	6,896	867	01	68	35	1961,1971,1951
1170_920	0.12	2.85	492,018	1170000.00	1171999.99	920000.01	921999.99	501.78	571.84	-14181550.83	-14177467.83	491,554	419	43	02	01	460	34	1981,1971,1961
1170_922	0.14	2.67	570,603	1170000.00	1171999.99	922000.00	923999.99	491.19	588.32	-14181991.60	-14177904.60	563,328	5,130	1,861	284	01	480	38	1981,1991,1971
1170_924	0.14	2.73	539,392	1170000.00	1171999.99	924000.00	925999.99	477.06	569.13	-14192123.14	-14181541.37	538,509	575	262	46	01	940	40	2001,1991,1981
1170_926	0.12	2.86	707,289	1170000.00	1171999.99	926000.00	927999.99	469.76	594.02	-14192579.67	-14181982.63	488,799	145,230	61,655	11,605	01	2,600	27	2011,2001,1991
1170_928	0.13	2.82	567,197	1170000.00	1171999.99	928000.00	929999.99	471.19	648.09	-14192579.11	-13952408.72	504,643	42,832	16,438	3,284	01	740	40	2011,2021,2001
1170_930	0.13	2.78	555,966	1170000.00	1171999.99	930000.00	931999.99	486.05	597.01	-14192578.16	-13952407.56	519,232	22,192	11,309	3,233	01	300	45	2031,2021,2011
1170_932	0.07	3.84	283,916	1170000.00	1171999.99	932000.00	933999.98	492.49	598.23	-13952889.77	-13569289.78	271,667	9,226	2,698	325	01	113	36	2031,2021,2052,2041

# 0.0 Report on LAS Statistics (By Tile) - continued

TNAME	Point Density	Average GSD	Total Points	X Min	X Max	Y Min	Y Max	Z Min	Z MAX	GPS Min	GPS Max	1st Returns	2nd Returns	3rd Returns	Other Returns	Min Int	Max Int	Mean Int	Flightlines
1170_934	0.12	2.95	569,040	1170000.00	1171999.99	934000.00	935999.99	446.75	602.02	-14178557.11	-13569289.61	459,198	86,969	21,354	1,519	01	178	21	2052,2061,2041
1170_936	0.12	2.95	566,708	1170000.00	1171999.98	936000.00	937999.99	447.93	596.65	-14179030.14	-13570038.93	461,209	82,048	21,597	1,854	01	204	21	2071,2061,2052
1170_938	0.12	2.92	619,388	1170000.00	1171999.99	938000.00	939999.99	450.34	599.87	-14182223.78	-14178549.71	467,884	118,693	30,410	2,401	01	5,100	20	2071,2081,2061
1170_940	0.12	2.86	701,229	1170000.00	1171999.99	940000.01	941999.99	451.29	615.89	-14182706.99	-14179021.66	488,792	165,388	43,492	3,557	01	5,100	17	2091,2081,2071
1170_942	0.11	2.96	505,788	1170000.00	1171999.99	942000.00	943999.99	454.44	592.77	-14201663.59	-14182216.04	455,431	38,142	11,171	1,044	01	92	25	2091,2081,2101
1170_944	0.12	2.90	516,370	1170000.00	1171999.99	944000.00	945999.99	460.11	607.90	-14202525.41	-14182700.20	474,794	32,050	8,733	793	01	5,100	25	2111,2101,2091
1170_946	0.13	2.76	580,327	1170000.00	1171999.99	946000.00	947999.99	470.99	610.20	-14205733.56	-14201654.96	526,235	42,268	10,926	898	01	720	22	2121,2111,2101
1170_948	0.11	2.98	683,307	1170000.00	1171999.99	948000.00	949999.98	476.32	634.74	-14209405.50	-14202515.98	449,929	178,886	50,121	4,371	01	5,100	17	2131,2141,2121,2111
1170_950	0.12	2.85	804,959	1170000.00	1171999.99	950000.00	951999.99	478.67	640.00	-14209865.63	-14205732.13	493,638	234,362	70,110	6,849	01	400	14	2131,2141,2151,2121
1170_952	0.12	2.94	535,410	1170000.00	1171999.99	952000.00	953999.99	505.76	619.50	-14367241.19	-14206151.32	462,119	56,156	15,691	1,444	01	103	21	2151,2161,2141,2131
1170_954	0.16	2.47	654,281	1170000.00	1171999.99	954000.00	955999.99	535.27	570.86	-14379027.03	-14209856.50	654,154	127	00	00	01	53	25	2172,2161,2173,2151
1170_956	0.21	2.19	835,192	1170000.00	1171999.99	956000.00	957999.99	538.87	643.40	-14379425.08	-14367233.14	831,517	3,007	627	41	01	193	29	2182,2172,2183,2173,2161
1170_958	0.20	2.23	908,317	1170000.00	1171999.99	958000.00	959999.99	544.87	665.15	-14379424.83	-14203568.47	801,387	83,528	21,466	1,936	01	123	24	2182,2192,2183,2172,2173
1170_960	0.15	2.57	622,933	1170000.00	1171999.99	960000.00	961999.99	541.32	625.59	-14379424.27	-14203567.46	607,346	12,115	3,121	351	01	360	24	2202,2192,2183,2182
1170_962	0.13	2.82	510,057	1170000.00	1171999.99	962000.00	963999.99	548.93	626.14	-14207412.65	-14203567.25	503,813	5,436	739	69	01	74	30	2202,2212,2192
1170_964	0.13	2.80	521,628	1170000.00	1171999.98	964000.01	965999.99	556.55	638.70	-14211213.59	-14203997.18	511,366	7,616	2,296	350	01	300	35	2222,2212,2232,2202
1170_966	0.14	2.67	566,032	1170000.00	1171999.99	966000.00	967999.99	562.65	659.78	-14212027.25	-14207403.33	560,695	3,637	1,340	360	01	160	47	2242,2232,2222,2212

# 0.0 Report on LAS Statistics (By Tile) - continued

TNAME	Point Density	Average GSD	Total Points	X Min	X Max	Y Min	Y Max	Z Min	Z MAX	GPS Min	GPS Max	1st Returns	2nd Returns	3rd Returns	Other Returns	Min Int	Max Int	Mean Int	Flightlines
1170_968	0.12	2.91	500,651	1170000.00	1171999.99	968000.00	969999.99	567.65	667.51	-14371168.55	-14211203.54	473,368	19,003	7,011	1,269	01	98	50	2252,2242,2232
1170_970	0.11	3.02	621,406	1170000.00	1171999.99	970000.00	971999.98	549.57	666.99	-14371732.96	-14212017.74	439,093	120,765	50,839	10,709	01	130	30	2262,2252,2242
1170_972	0.13	2.81	545,121	1170000.00	1171999.99	972000.00	973999.99	561.20	663.72	-14374990.64	-14371161.81	506,585	24,413	11,253	2,870	01	167	40	2272,2262,2252
1170_974	0.13	2.76	539,577	1170000.00	1171999.99	974000.00	975999.99	554.50	646.51	-14375549.74	-14371724.05	526,557	8,326	3,811	883	01	189	45	2282,2272,2262
1170_976	0.12	2.87	533,490	1170000.00	1171999.99	976000.00	977999.99	547.35	675.55	-14378834.36	-14374983.02	487,390	28,154	14,343	3,603	01	99	41	2282,2292,2272
1170_978	0.12	2.86	619,585	1170000.00	1171999.99	978000.00	979999.99	548.34	674.78	-14379442.66	-14375541.23	489,847	79,913	39,541	10,284	01	103	35	2302,2292,2282
1170_980	0.13	2.80	595,416	1170000.00	1171999.99	980000.00	981999.99	560.22	666.24	-14527284.13	-14378826.45	510,492	51,876	26,129	6,919	01	100	39	2321,2311,2302,2292
1170_982	0.12	2.88	493,103	1170000.00	1171999.98	982000.00	983999.99	561.32	676.56	-14527283.82	-14379434.44	483,137	7,954	1,726	286	01	200	45	2321,2311,2331,2302
1170_984	0.12	2.89	489,294	1170000.00	1171999.99	984000.01	985999.99	538.99	658.29	-14526731.91	-14523177.89	479,518	7,934	1,657	185	01	93	41	2341,2331,2321
1170_986	0.12	2.90	490,710	1170000.00	1171999.99	986000.00	987999.99	561.26	668.48	-14528073.12	-14523177.84	476,883	9,560	3,585	682	01	92	34	2351,2341,2331
1170_988	0.13	2.82	502,741	1170000.00	1171999.99	988000.00	989999.99	579.09	637.20	-14528073.01	-14523177.82	502,491	248	02	00	01	1,880	26	2361,2351,2341
1170_990	0.13	2.81	648,568	1170000.00	1171999.99	990000.00	991999.99	534.09	672.00	-14528072.54	-14524502.89	506,067	115,147	25,611	1,743	01	940	18	2361,2351,2371
1170_992	0.12	2.93	527,503	1170000.00	1171999.99	992000.00	993999.98	550.15	670.21	-14527538.97	-14523798.46	467,016	47,951	11,654	882	01	54	20	2371,2361,2381
1170_994	0.13	2.82	546,771	1170000.00	1171999.99	994000.00	995999.99	571.90	683.97	-14596244.00	-14520852.91	503,749	33,594	8,748	680	01	1,460	22	2391,2381,2401,2371
1170_996	0.13	2.81	551,028	1170000.00	1171999.99	996000.00	997999.98	573.07	686.20	-14596244.28	-14520852.55	508,140	34,208	8,038	642	01	820	25	2401,2391,2381
1170_998	0.11	3.09	486,105	1170000.00	1171999.99	998000.00	999999.99	561.37	703.08	-14600189.68	-14520852.52	418,465	55,906	10,904	830	01	3,380	24	2411,2421,2401,2391
1172_1000	0.12	2.89	707,813	1172000.00	1173999.99	1000000.00	1001999.99	489.55	682.56	-14600699.65	-14597198.31	479,500	176,832	47,416	4,065	01	960	16	2421,2431,2411

# 0.0 Report on LAS Statistics (By Tile) - continued

TNAME	Point Density	Average GSD	Total Points	X Min	X Max	Y Min	Y Max	Z Min	Z MAX	GPS Min	GPS Max	1st Returns	2nd Returns	3rd Returns	Other Returns	Min Int	Max Int	Mean Int	Flightlines
1172_1002	0.12	2.86	507,193	1172000.01	1173999.99	1002000.00	1003999.98	493.65	641.07	-14603716.13	-14597198.29	489,243	13,801	3,747	402	01	3,560	26	2431,2441,2421,2411
1172_1004	0.12	2.85	664,342	1172000.00	1173999.99	1004000.00	1005999.99	511.45	701.73	-14604246.02	-14600691.95	491,338	133,703	36,349	2,952	01	4,780	19	2431,2441,2451
1172_1006	0.12	2.85	736,606	1172000.01	1173999.99	1006000.00	1007999.99	533.24	691.14	-14617610.84	-14603709.11	493,555	187,644	51,230	4,177	01	60	16	2441,2451,2461
1172_1008	0.12	2.84	613,111	1172000.00	1173999.99	1008000.00	1009999.99	542.83	686.20	-14618127.52	-14604238.37	496,740	92,736	21,877	1,758	01	2,940	20	2461,2472,2451
1172_1010	0.12	2.89	598,570	1172000.00	1173999.99	1010000.00	1011999.98	534.02	682.55	-14622627.11	-14617603.16	479,311	91,952	25,005	2,302	01	2,180	21	2472,2481,2461
1172_1012	0.11	2.96	750,301	1172000.00	1173999.99	1012000.00	1013999.99	535.82	700.05	-14623156.71	-14618119.19	457,889	222,227	63,957	6,228	01	163	16	2481,2472,2491
1172_1014	0.12	2.86	766,685	1172000.01	1173999.99	1014000.00	1015999.99	548.81	700.94	-14632110.41	-14622620.27	489,734	197,296	68,338	11,317	01	215	20	2481,2491,2501,2511
1172_1016	0.14	2.71	753,270	1172000.00	1173999.99	1016000.00	1017999.99	558.50	685.46	-14635198.38	-14623148.74	544,891	142,172	55,561	10,646	01	149	26	2521,2501,2511,2491
1172_1018	0.12	2.85	499,058	1172000.00	1173999.99	1018000.00	1019999.98	575.81	677.81	-14635800.07	-14631530.97	490,952	6,460	1,447	199	01	220	40	2531,2521,2511,2501
1172_1020	0.11	2.96	468,752	1172000.00	1173999.99	1020000.00	1021999.99	591.46	704.74	-14638895.41	-14635191.10	456,763	7,412	3,496	1,081	01	97	39	2541,2531,2521
1172_1022	0.12	2.89	569,778	1172000.00	1173999.99	1022000.00	1023999.99	585.37	698.80	-14639497.39	-14635792.87	478,534	60,603	24,660	5,981	01	107	40	2551,2541,2531
1172_1024	0.12	2.84	522,449	1172000.00	1173999.99	1024000.00	1025999.99	594.19	701.94	-14642612.62	-14638888.10	497,289	15,507	7,401	2,252	01	129	44	2551,2561,2541
1172_910	0.12	2.84	553,061	1172000.00	1173999.99	910000.00	911999.99	443.30	558.27	-14163251.38	-14159288.12	495,430	42,521	13,368	1,742	01	460	29	1911,1921,1901
1172_912	0.13	2.77	599,874	1172000.00	1173999.99	912000.00	913999.98	449.25	573.77	-14163627.61	-14159647.82	521,821	55,830	19,326	2,897	01	200	32	1931,1921,1911
1172_914	0.13	2.80	600,800	1172000.00	1173999.99	914000.00	915999.99	454.04	566.37	-14163627.69	-13568090.02	510,890	64,456	22,552	2,902	01	179	30	1951,1941,1931,1921
1172_916	0.12	2.88	568,463	1172000.00	1173999.99	916000.00	917999.99	457.88	595.85	-14177483.94	-13568089.92	482,793	57,493	23,830	4,347	01	600	28	1951,1961,1941
1172_918	0.12	2.84	569,288	1172000.00	1173999.99	918000.00	919999.99	473.73	591.20	-14177905.33	-13568466.12	496,623	53,360	17,010	2,295	01	880	28	1961,1971,1951

# 0.0 Report on LAS Statistics (By Tile) - continued

TNAME	Point Density	Average GSD	Total Points	X Min	X Max	Y Min	Y Max	Z Min	Z MAX	GPS Min	GPS Max	1st Returns	2nd Returns	3rd Returns	Other Returns	Min Int	Max Int	Mean Int	Flightlines
1172_920	0.12	2.86	624,545	1172000.00	1173999.99	920000.00	921999.99	468.98	584.84	-14181558.72	-14177475.41	490,629	97,361	32,085	4,470	01	1,620	25	1981,1971,1961
1172_922	0.14	2.69	733,223	1172000.00	1173999.99	922000.00	923999.98	459.66	575.33	-14181983.88	-14177897.36	553,999	122,021	49,071	8,132	01	1,260	28	1981,1991,1971
1172_924	0.13	2.75	575,493	1172000.00	1173999.99	924000.00	925999.99	463.99	554.01	-14192129.99	-14181549.93	528,671	32,477	12,299	2,046	01	960	37	2001,1991,1981
1172_926	0.12	2.88	587,877	1172000.00	1173999.99	926000.01	927999.99	466.28	569.25	-14192571.75	-14181974.75	481,294	70,912	30,012	5,659	01	5,100	33	2011,2001,1991
1172_928	0.13	2.78	654,283	1172000.00	1173999.98	928000.00	929999.99	459.47	580.89	-14192571.35	-13952416.76	518,812	89,354	37,674	8,443	01	5,100	34	2011,2021,2001
1172_930	0.13	2.80	560,291	1172000.00	1173999.99	930000.00	931999.99	457.55	594.90	-14192570.74	-13952415.71	509,814	32,886	14,493	3,098	01	102	42	2031,2021,2011
1172_932	0.07	3.89	287,126	1172000.01	1173999.99	932000.00	933999.99	457.38	571.34	-13952882.07	-13569296.56	264,651	17,150	4,702	623	01	200	37	2031,2021,2052,2041
1172_934	0.11	3.03	512,342	1172000.00	1173999.99	934000.00	935999.99	446.31	575.51	-14178564.51	-13569296.44	435,806	59,929	15,381	1,226	01	960	22	2052,2061,2041
1172_936	0.11	2.99	502,182	1172000.00	1173999.98	936000.00	937999.99	456.34	565.48	-14179023.02	-13570032.50	446,886	44,252	10,362	682	01	860	24	2052,2071,2061
1172_938	0.12	2.86	530,672	1172000.00	1173999.99	938000.00	939999.99	476.63	577.82	-14182231.30	-14178556.83	487,983	33,817	8,295	577	01	460	26	2071,2081,2061
1172_940	0.14	2.69	611,837	1172000.00	1173999.99	940000.01	941999.99	480.89	605.70	-14182700.93	-14179015.25	554,903	45,281	10,846	807	01	540	23	2091,2081,2071
1172_942	0.12	2.90	501,667	1172000.00	1173999.99	942000.00	943999.98	472.55	591.69	-14201670.66	-14182223.45	474,355	22,303	4,708	301	01	220	25	2101,2091,2081
1172_944	0.12	2.92	559,047	1172000.00	1173999.99	944000.00	945999.99	476.76	609.77	-14202518.46	-14182692.25	468,922	71,174	17,591	1,360	01	1,180	22	2111,2101,2091
1172_946	0.13	2.83	621,971	1172000.00	1173999.99	946000.00	947999.99	468.62	600.40	-14205741.53	-14201662.53	498,858	95,988	25,134	1,991	01	460	19	2111,2101,2121
1172_948	0.13	2.83	711,657	1172000.00	1173999.99	948000.00	949999.99	471.09	622.94	-14209413.10	-14202508.95	499,339	166,887	41,814	3,617	01	3,420	16	2121,2111,2131,2141
1172_950	0.12	2.88	627,924	1172000.00	1173999.99	950000.00	951999.99	487.26	625.72	-14209858.60	-14205732.72	483,060	115,208	27,476	2,180	01	2,140	18	2131,2141,2121,2151
1172_952	0.12	2.95	514,163	1172000.00	1173999.99	952000.00	953999.99	506.92	623.93	-14367233.62	-14209403.81	459,002	42,377	11,713	1,071	01	1,360	22	2151,2161,2141

# 0.0 Report on LAS Statistics (By Tile) - continued

TNAME	Point Density	Average GSD	Total Points	X Min	X Max	Y Min	Y Max	Z Min	Z MAX	GPS Min	GPS Max	1st Returns	2nd Returns	3rd Returns	Other Returns	Min Int	Max Int	Mean Int	Flightlines
1172_954	0.15	2.57	685,735	1172000.00	1173999.99	954000.00	955999.99	506.29	669.73	-14379033.77	-14209849.66	608,114	61,852	14,583	1,186	01	600	21	2172,2161,2173,2151
1172_956	0.21	2.20	898,903	1172000.00	1173999.99	956000.00	957999.99	518.81	631.88	-14379417.99	-14367225.94	824,535	57,719	15,314	1,335	01	3,000	22	2182,2172,2183,2173,2161
1172_958	0.21	2.20	953,890	1172000.00	1173999.99	958000.00	959999.99	529.52	646.60	-14379417.76	-14203576.78	830,092	97,255	23,968	2,575	01	139	23	2182,2172,2183,2173,2192
1172_960	0.15	2.55	654,290	1172000.00	1173999.99	960000.00	961999.99	535.32	633.02	-14379417.24	-14203575.89	613,731	29,736	9,643	1,180	01	53	25	2202,2192,2182,2183
1172_962	0.13	2.77	524,634	1172000.00	1173999.99	962000.01	963999.99	547.71	623.63	-14207420.99	-14203575.74	523,224	1,183	204	23	01	81	26	2202,2212,2192
1172_964	0.13	2.76	530,209	1172000.00	1173999.99	964000.00	965999.99	540.97	630.14	-14211221.54	-14203989.03	523,939	4,334	1,617	319	01	130	35	2222,2212,2232,2202
1172_966	0.14	2.66	643,267	1172000.00	1173999.99	966000.00	967999.99	530.99	654.59	-14212020.22	-14207411.27	566,233	51,422	21,049	4,563	01	840	42	2242,2232,2222,2212
1172_968	0.13	2.83	543,607	1172000.00	1173999.99	968000.00	969999.99	537.75	666.79	-14371175.18	-14211211.60	498,238	29,943	12,652	2,774	01	96	47	2252,2242,2232
1172_970	0.12	2.94	605,251	1172000.00	1173999.99	970000.00	971999.99	531.73	657.18	-14371725.24	-14212010.22	462,588	97,394	37,748	7,521	01	3,280	32	2262,2252,2242
1172_972	0.12	2.86	491,970	1172000.00	1173999.98	972000.00	973999.98	552.38	662.59	-14374997.53	-14371168.13	489,669	1,832	405	64	01	600	41	2272,2262,2252
1172_974	0.12	2.86	528,207	1172000.01	1173999.99	974000.00	975999.99	538.10	641.26	-14375542.62	-14371716.84	487,700	26,807	11,319	2,381	01	3,300	45	2282,2272,2262
1172_976	0.11	2.98	684,269	1172000.00	1173999.99	976000.00	977999.99	527.83	664.44	-14378842.25	-14374990.22	451,970	146,989	68,177	17,133	01	109	34	2282,2292,2272
1172_978	0.13	2.79	620,186	1172000.00	1173999.99	978000.00	979999.99	538.90	651.69	-14379435.49	-14375534.20	513,061	70,228	30,465	6,432	01	700	41	2302,2292,2282
1172_980	0.13	2.74	561,802	1172000.00	1173999.99	980000.00	981999.97	557.93	656.87	-14527276.78	-14378833.97	534,289	15,939	8,820	2,754	01	192	45	2321,2311,2302,2292
1172_982	0.11	3.00	450,879	1172000.00	1173999.99	982000.00	983999.99	560.89	632.70	-14527276.46	-14379433.15	445,404	5,074	385	16	01	380	49	2321,2311,2331,2302
1172_984	0.12	2.86	511,620	1172000.00	1173999.99	984000.00	985999.98	537.37	686.73	-14526739.61	-14523185.21	488,063	19,294	3,730	533	01	1,220	45	2341,2331,2321
1172_986	0.12	2.85	497,025	1172000.00	1173999.99	986000.01	987999.99	540.18	646.89	-14528065.52	-14523185.21	492,042	4,264	635	84	01	460	40	2351,2341,2331

# 0.0 Report on LAS Statistics (By Tile) - continued

TNAME	Point Density	Average GSD	Total Points	X Min	X Max	Y Min	Y Max	Z Min	Z MAX	GPS Min	GPS Max	1st Returns	2nd Returns	3rd Returns	Other Returns	Min Int	Max Int	Mean Int	Flightlines
1172_988	0.13	2.77	528,153	1172000.00	1173999.99	988000.00	989999.99	565.86	657.50	-14528065.46	-14523185.25	521,645	5,382	1,018	108	01	121	29	2361,2351,2341
1172_990	0.13	2.82	661,394	1172000.00	1173999.99	990000.00	991999.99	520.73	668.35	-14528065.16	-14524495.17	501,703	127,389	30,090	2,212	01	1,620	18	2371,2361,2351
1172_992	0.12	2.86	548,418	1172000.00	1173999.99	992000.00	993999.99	537.95	662.67	-14527546.08	-14523805.32	490,424	46,600	10,703	691	01	104	20	2381,2371,2361
1172_994	0.12	2.88	499,190	1172000.00	1173999.98	994000.00	995999.99	575.24	669.28	-14596244.29	-14520845.90	483,386	12,716	2,898	190	01	380	20	2401,2391,2381,2371
1172_996	0.12	2.90	566,058	1172000.00	1173999.99	996000.00	997999.99	514.12	670.52	-14596251.46	-14520845.72	474,402	75,080	15,578	998	01	2,160	21	2391,2381,2401
1172_998	0.12	2.93	637,700	1172000.00	1173999.99	998000.00	999999.99	520.34	682.06	-14600196.72	-14520845.69	465,807	136,488	32,927	2,478	01	560	19	2411,2421,2401,2391
1174_1000	0.13	2.82	635,466	1174000.00	1175999.99	1000000.00	1001999.99	489.25	685.89	-14600692.17	-14596252.82	504,266	105,324	24,137	1,739	01	2,280	21	2411,2421,2431,2401
1174_1002	0.24	2.04	1,197,180	1174000.01	1177999.99	1002000.00	1003999.99	504.06	693.60	-14603730.60	-14597184.53	959,890	189,910	44,186	3,194	01	5,100	19	2431,2441,2421,2411
1174_1004	0.12	2.93	545,798	1174000.00	1175999.99	1004000.00	1005999.99	552.57	699.26	-14604238.71	-14600684.76	464,616	63,029	16,717	1,436	01	5,100	21	2441,2451,2431
1174_1006	0.12	2.92	594,070	1174000.00	1175999.99	1006000.00	1007999.99	537.86	686.44	-14617617.90	-14603716.20	469,813	97,632	24,732	1,893	01	2,540	19	2461,2451,2441
1174_1008	0.12	2.89	722,334	1174000.00	1175999.99	1008000.00	1009999.99	525.40	686.50	-14618120.01	-14604231.28	478,110	189,492	50,578	4,154	01	920	17	2461,2451,2472
1174_1010	0.13	2.75	848,143	1174000.00	1175999.99	1010000.00	1011999.99	527.00	698.98	-14622634.95	-14617610.59	527,977	244,749	69,268	6,149	01	58	16	2461,2472,2481
1174_1012	0.12	2.90	725,909	1174000.00	1175999.99	1012000.00	1013999.99	538.33	689.75	-14623149.47	-14618111.84	475,843	192,795	52,403	4,868	01	1,280	16	2472,2481,2491
1174_1014	0.12	2.91	505,802	1174000.01	1175999.99	1014000.01	1015999.99	573.26	696.34	-14632103.29	-14622627.50	473,017	23,261	8,305	1,219	01	2,480	25	2501,2511,2491,2481
1174_1016	0.14	2.71	542,868	1174000.00	1175999.99	1016000.00	1017999.99	581.57	601.27	-14635205.79	-14623141.51	542,867	01	00	00	01	75	35	2521,2501,2511,2491
1174_1018	0.13	2.83	498,327	1174000.00	1175999.99	1018000.00	1019999.99	596.50	631.15	-14635792.98	-14631531.39	498,317	10	00	00	01	160	36	2531,2521,2511,2501
1174_1020	0.12	2.93	521,809	1174000.00	1175999.99	1020000.00	1021999.99	579.23	695.72	-14638902.67	-14635198.34	465,694	36,709	15,839	3,567	01	140	38	2541,2531,2521



# 0.0 Report on LAS Statistics (By Tile) - continued

TNAME	Point Density	Average GSD	Total Points	X Min	X Max	Y Min	Y Max	Z Min	Z MAX	GPS Min	GPS Max	1st Returns	2nd Returns	3rd Returns	Other Returns	Min Int	Max Int	Mean Int	Flightlines
1174_1022	0.12	2.89	506,916	1174000.00	1175999.99	1022000.00	1023999.99	584.47	683.34	-14639490.36	-14635785.73	479,609	20,768	5,552	987	01	142	50	2551,2541,2531
1174_1024	0.12	2.85	493,393	1174000.00	1175999.99	1024000.00	1025999.99	593.27	683.78	-14642619.68	-14638895.28	490,959	1,680	610	144	01	103	44	2551,2561,2541
1174_904	0.19	2.30	990,850	1174000.00	1175999.99	904000.00	905999.99	431.35	577.77	-13948684.02	-13931457.50	755,349	161,266	62,225	12,010	01	540	26	1881,1891,9043,1872
1174_906	0.20	2.23	979,930	1174000.00	1175999.99	906000.00	907999.99	434.94	556.90	-14159303.86	-13931465.12	807,148	118,804	45,457	8,521	01	320	31	1901,1891,9043,1881
1174_908	0.17	2.42	691,402	1174000.00	1175999.98	908000.00	909999.99	440.02	531.12	-14159647.95	-13931472.88	685,446	4,262	1,469	225	01	72	41	1901,1911,9043,1891
1174_910	0.12	2.87	485,466	1174000.01	1175999.99	910000.00	911999.99	438.91	483.02	-14163258.99	-14159296.22	485,185	281	00	00	01	60	33	1911,1921,1901
1174_912	0.13	2.76	527,425	1174000.00	1175999.99	912000.00	913999.99	444.56	513.82	-14163620.20	-14159640.49	525,611	1,432	351	31	01	220	37	1931,1921,1911
1174_914	0.13	2.78	517,321	1174000.00	1175999.99	914000.01	915999.98	450.55	474.12	-14163620.24	-13568097.45	517,269	52	00	00	01	63	38	1951,1941,1931,1921
1174_916	0.12	2.85	493,038	1174000.01	1175999.99	916000.00	917999.99	447.10	477.89	-14177491.43	-13568097.35	492,982	56	00	00	01	62	35	1951,1961,1941,1931
1174_918	0.12	2.86	596,697	1174000.00	1175999.99	918000.00	919999.99	447.85	565.58	-14177898.12	-13568103.86	490,115	79,457	24,140	2,985	01	76	26	1961,1971,1951,1941
1174_920	0.12	2.84	515,455	1174000.00	1175999.99	920000.00	921999.99	451.27	553.83	-14181565.75	-14177483.41	497,665	12,530	4,654	606	01	76	34	1981,1971,1961
1174_922	0.13	2.82	516,318	1174000.00	1175999.99	922000.01	923999.99	455.02	551.10	-14181976.09	-14177890.07	504,292	8,283	3,198	545	01	74	41	1981,1991,1971
1174_924	0.13	2.74	533,636	1174000.01	1175999.99	924000.00	925999.99	457.42	521.21	-14192139.17	-14181557.94	533,326	310	00	00	01	74	45	2001,1991,1981
1174_926	0.14	2.72	551,366	1174000.00	1175999.99	926000.00	927999.99	458.31	567.40	-14192563.98	-14181967.42	539,789	8,182	2,909	486	01	168	41	2011,2001,1991
1174_928	0.13	2.81	597,570	1174000.00	1175999.99	928000.00	929999.99	455.42	559.56	-14192563.60	-13952424.73	506,830	60,046	25,270	5,424	01	4,340	37	2011,2021,2001
1174_930	0.12	2.95	521,216	1174000.00	1175999.98	930000.00	931999.99	454.36	549.30	-14192562.76	-13952423.71	459,642	39,161	17,702	4,711	01	500	35	2031,2021,2011
1174_932	0.07	3.89	286,105	1174000.01	1175999.99	932000.00	933999.99	454.90	557.15	-13952874.64	-13569303.66	263,734	14,021	6,548	1,802	01	153	31	2031,2021,2041,2052,9518

# 0.0 Report on LAS Statistics (By Tile) - continued

TNAME	Point Density	Average GSD	Total Points	X Min	X Max	Y Min	Y Max	Z Min	Z MAX	GPS Min	GPS Max	1st Returns	2nd Returns	3rd Returns	Other Returns	Min Int	Max Int	Mean Int	Flightlines
1174_934	0.11	2.99	534,402	1174000.00	1175999.99	934000.00	935999.99	445.33	574.12	-14178571.63	-13569303.70	448,430	67,212	17,448	1,312	01	203	22	2052,2061,2041,9518
1174_936	0.12	2.94	495,461	1174000.00	1175999.99	936000.00	937999.99	452.91	569.70	-14179015.87	-13570025.90	462,426	26,285	6,334	416	01	840	24	2052,2071,2061
1174_938	0.12	2.86	489,643	1174000.00	1175999.99	938000.00	939999.99	453.55	530.07	-14182239.01	-14178564.21	488,895	688	59	01	01	51	27	2071,2081,2061
1174_940	0.13	2.77	530,154	1174000.00	1175999.99	940000.01	941999.99	482.19	565.18	-14182693.89	-14179008.14	522,793	6,152	1,151	58	01	73	26	2091,2081,2071
1174_942	0.12	2.85	521,365	1174000.00	1175999.99	942000.00	943999.99	474.01	580.05	-14201677.79	-14182230.79	492,920	22,631	5,438	376	01	50	25	2101,2091,2081
1174_944	0.12	2.93	678,795	1174000.00	1175999.99	944000.00	945999.99	461.95	594.05	-14202510.94	-14182685.22	464,666	168,842	42,093	3,194	01	360	16	2101,2091,2111
1174_946	0.12	2.90	555,873	1174000.00	1175999.99	946000.00	947999.99	466.50	634.34	-14205749.29	-14201669.31	474,874	63,756	15,890	1,353	01	5,100	23	2121,2111,2101
1174_948	0.13	2.81	582,995	1174000.01	1175999.99	948000.00	949999.99	486.14	609.60	-14209420.69	-14202502.43	508,472	58,076	15,252	1,195	01	600	24	2131,2141,2121,2111
1174_950	0.12	2.88	620,599	1174000.00	1175999.99	950000.00	951999.99	476.38	617.68	-14209851.74	-14205740.30	483,895	108,054	26,724	1,926	01	520	19	2131,2141,2121,2151
1174_952	0.12	2.90	636,913	1174000.01	1175999.99	952000.00	953999.99	483.08	626.50	-14367226.44	-14209411.55	476,415	126,772	31,400	2,326	01	2,680	17	2161,2151,2141
1174_954	0.15	2.62	615,373	1174000.00	1175999.99	954000.00	955999.99	505.01	622.34	-14379040.69	-14209842.83	581,269	27,188	6,404	512	01	240	21	2172,2161,2173,2151
1174_956	0.20	2.24	870,422	1174000.00	1175999.99	956000.00	957999.99	527.02	636.71	-14379411.02	-14367218.02	795,724	55,165	17,731	1,802	01	137	21	2182,2172,2183,2173,2161
1174_958	0.22	2.16	979,725	1174000.00	1175999.99	958000.00	959999.99	518.75	653.40	-14379410.76	-14203585.08	861,087	90,841	24,779	3,018	01	1,600	22	2182,2192,2183,2172,2173
1174_960	0.17	2.45	705,226	1174000.00	1175999.99	960000.01	961999.99	526.23	626.26	-14379410.21	-14203584.31	666,277	28,425	9,290	1,234	01	1,340	26	2202,2192,2183,2182
1174_962	0.13	2.75	528,198	1174000.00	1175999.99	962000.00	963999.99	544.50	557.33	-14207429.75	-14203584.22	528,197	01	00	00	04	67	28	2202,2212,2192
1174_964	0.13	2.76	620,263	1174000.00	1175999.99	964000.00	965999.99	509.50	649.02	-14211226.40	-14203981.85	523,575	66,542	25,533	4,613	01	620	29	2202,2212,2222,2232
1174_966	0.27	1.94	1,845,427	1174000.00	1177999.99	966000.00	967999.99	478.58	652.55	-14212012.92	-14207419.15	1,066,327	497,610	223,716	57,774	01	480	25	2242,2232,2222,2212

# 0.0 Report on LAS Statistics (By Tile) - continued

TNAME	Point Density	Average GSD	Total Points	X Min	X Max	Y Min	Y Max	Z Min	Z MAX	GPS Min	GPS Max	1st Returns	2nd Returns	3rd Returns	Other Returns	Min Int	Max Int	Mean Int	Flightlines
1174_968	0.12	2.84	837,063	1174000.02	1175999.99	968000.00	969999.99	499.47	649.24	-14371183.24	-14211219.95	497,470	216,661	98,068	24,864	01	660	28	2252,2242,2232
1174_970	0.13	2.80	717,689	1174000.00	1175999.99	970000.00	971999.99	519.95	641.32	-14371718.12	-14212002.93	509,158	143,502	54,534	10,495	01	200	29	2262,2252,2242
1174_972	0.13	2.82	580,088	1174000.00	1175999.99	972000.00	973999.99	523.02	646.48	-14375004.51	-14371175.16	503,430	49,730	22,057	4,871	01	108	36	2272,2262,2252
1174_974	0.12	2.89	744,151	1174000.00	1175999.99	974000.00	975999.99	506.22	649.27	-14375535.33	-14371709.50	478,630	166,971	78,579	19,971	01	122	32	2282,2272,2262
1174_976	0.12	2.87	708,785	1174000.00	1175999.99	976000.00	977999.99	518.62	660.94	-14378849.57	-14374997.29	486,343	138,697	66,237	17,508	01	149	35	2282,2292,2272
1174_978	0.13	2.80	578,847	1174000.00	1175999.99	978000.00	979999.99	545.24	662.74	-14379428.00	-14375527.31	510,645	44,831	19,232	4,139	01	131	36	2302,2292,2282
1174_980	0.13	2.79	534,544	1174000.00	1175999.99	980000.00	981999.99	564.26	668.98	-14527269.29	-14378841.43	515,672	11,540	5,756	1,576	01	90	41	2321,2311,2302,2292
1174_982	0.12	2.90	477,539	1174000.00	1175999.99	982000.01	983999.98	557.69	625.90	-14527268.93	-14379419.86	475,279	1,778	404	78	01	1,060	49	2321,2311,2331,2302
1174_984	0.12	2.89	707,060	1174000.00	1175999.99	984000.00	985999.99	501.10	658.71	-14526746.84	-14523192.78	479,982	160,511	56,157	10,410	01	100	30	2341,2331,2321
1174_986	0.12	2.90	704,434	1174000.00	1175999.98	986000.00	987999.99	498.51	695.39	-14528057.52	-14523192.65	474,937	159,634	58,999	10,864	01	4,000	27	2341,2331,2351
1174_988	0.13	2.77	688,143	1174000.00	1175999.99	988000.00	989999.99	504.59	668.31	-14528057.46	-14523192.57	521,952	124,295	36,418	5,478	01	5,100	24	2361,2351,2341
1174_990	0.13	2.82	717,157	1174000.00	1175999.97	990000.00	991999.99	508.02	678.40	-14528057.25	-14524487.66	502,809	170,046	41,500	2,802	01	260	18	2371,2361,2351
1174_992	0.12	2.89	520,640	1174000.00	1175999.99	992000.00	993999.99	543.02	667.58	-14527553.58	-14523812.53	479,773	33,296	7,108	463	01	3,220	20	2381,2371,2361
1174_994	0.12	2.91	584,426	1174000.00	1175999.99	994000.00	995999.99	503.52	674.49	-14524494.85	-14520838.84	472,213	90,700	20,287	1,226	01	2,420	18	2391,2381,2371
1174_996	0.12	2.93	675,760	1174000.00	1175999.99	996000.00	997999.99	485.19	670.54	-14596258.55	-14520838.72	466,212	168,677	38,368	2,503	01	5,100	16	2401,2391,2381
1174_998	0.12	2.90	702,113	1174000.00	1175999.99	998000.00	999999.99	485.35	684.45	-14600203.81	-14520838.68	475,473	171,851	50,109	4,680	01	1,060	17	2411,2401,2421,2391
1176_1000	0.13	2.82	641,981	1176000.00	1177999.99	1000000.00	1001999.99	511.40	694.38	-14600684.92	-14596258.85	504,370	109,183	26,504	1,924	01	5,100	19	2411,2401,2421,2431

# 0.0 Report on LAS Statistics (By Tile) - continued

TNAME	Point Density	Average GSD	Total Points	X Min	X Max	Y Min	Y Max	Z Min	Z MAX	GPS Min	GPS Max	1st Returns	2nd Returns	3rd Returns	Other Returns	Min Int	Max Int	Mean Int	Flightlines
1176_1002	0.12	2.89	521,566	1176000.00	1177999.99	1002000.00	1003999.99	541.36	672.79	-14603730.60	-14597184.53	478,578	34,902	7,546	540	01	5,100	22	2431,2441,2421,2411
1176_1004	0.12	2.94	636,036	1176000.01	1177999.99	1004000.00	1005999.99	508.21	664.54	-14604231.67	-14600677.51	463,870	138,363	31,612	2,191	01	2,100	17	2431,2441,2451
1176_1006	0.13	2.82	796,569	1176000.00	1177999.99	1006000.00	1007999.99	510.20	686.17	-14617624.70	-14603723.30	504,432	227,731	59,556	4,850	01	1,060	15	2461,2451,2441
1176_1008	0.12	2.90	753,539	1176000.00	1177999.99	1008000.00	1009999.99	514.56	672.84	-14618112.43	-14604223.97	476,594	216,550	56,148	4,247	01	1,120	15	2461,2451,2472
1176_1010	0.12	2.85	768,773	1176000.00	1177999.99	1010000.00	1011999.99	521.93	680.68	-14622642.61	-14617617.51	493,840	214,738	55,910	4,285	01	5,100	16	2461,2472,2481
1176_1012	0.13	2.76	627,039	1176000.00	1177999.99	1012000.00	1013999.99	545.00	682.53	-14623142.38	-14618104.24	525,677	78,439	21,071	1,852	01	1,020	22	2481,2472,2491
1176_1014	0.12	2.86	537,469	1176000.00	1177999.99	1014000.00	1015999.99	569.19	679.91	-14632093.86	-14622634.73	490,733	32,905	11,883	1,948	01	83	26	2491,2501,2511,2481
1176_1016	0.14	2.68	564,215	1176000.00	1177999.99	1016000.00	1017999.99	582.02	667.80	-14635212.94	-14623133.96	559,114	3,549	1,323	229	01	80	32	2521,2501,2511,2491
1176_1018	0.12	2.88	514,249	1176000.00	1177999.99	1018000.00	1019999.99	575.44	694.86	-14635785.89	-14631538.80	483,202	20,142	8,892	2,013	01	107	35	2531,2521,2511,2501
1176_1020	0.12	2.95	525,235	1176000.00	1177999.99	1020000.00	1021999.99	571.48	680.36	-14638909.77	-14635205.74	458,386	42,530	19,431	4,888	01	1,240	41	2541,2531,2521
1176_1022	0.12	2.87	485,690	1176000.00	1177999.99	1022000.00	1023999.99	592.24	622.00	-14639483.21	-14635778.69	485,622	68	00	00	01	179	48	2551,2541,2531
1176_1024	0.12	2.91	471,484	1176000.00	1177999.99	1024000.00	1025999.99	599.40	646.74	-14642627.11	-14638902.71	471,122	315	45	02	01	220	42	2551,2561,2541
1176_904	0.12	2.95	764,840	1176000.00	1177999.99	904000.00	905999.98	428.29	563.68	-13948676.49	-13931458.13	459,057	218,587	73,697	13,499	01	1,880	12	9043,1872,1881,1891
1176_906	0.12	2.87	637,409	1176000.00	1177999.99	906000.00	907999.99	433.85	542.76	-14159311.66	-13931466.67	486,681	111,797	33,428	5,503	01	780	23	1891,1901,9043,1881
1176_908	0.13	2.77	522,444	1176000.00	1177999.98	908000.01	909999.99	437.77	470.78	-14159640.63	-13931473.59	522,329	115	00	00	01	68	37	1901,1911,9043,1891
1176_910	0.13	2.82	502,778	1176000.00	1177999.99	910000.00	911999.99	438.89	471.09	-14163266.62	-14159304.13	502,644	134	00	00	01	59	29	1911,1921,1901
1176_912	0.13	2.79	519,322	1176000.00	1177999.99	912000.00	913999.99	445.06	532.51	-14163612.92	-14159632.90	512,440	5,070	1,593	219	01	81	30	1931,1921,1911

# 0.0 Report on LAS Statistics (By Tile) - continued

TNAME	Point Density	Average GSD	Total Points	X Min	X Max	Y Min	Y Max	Z Min	Z MAX	GPS Min	GPS Max	1st Returns	2nd Returns	3rd Returns	Other Returns	Min Int	Max Int	Mean Int	Flightlines
1176_914	0.13	2.76	525,593	1176000.00	1177999.99	914000.00	915999.99	445.14	485.42	-14163612.97	-13568105.22	525,036	556	01	00	01	131	30	1941,1931,1921
1176_916	0.13	2.81	508,197	1176000.00	1177999.99	916000.00	917999.99	445.64	471.47	-14177499.31	-13568105.07	507,968	229	00	00	01	65	33	1951,1941,1961,1931
1176_918	0.13	2.78	521,236	1176000.00	1177999.99	918000.00	919999.99	448.36	529.48	-14177890.79	-13568451.76	519,302	1,391	466	77	01	780	34	1961,1971,1951
1176_920	0.13	2.79	514,542	1176000.00	1177999.99	920000.00	921999.99	451.85	482.32	-14181573.96	-14177491.11	514,535	07	00	00	01	740	34	1981,1971,1961
1176_922	0.14	2.69	552,029	1176000.00	1177999.99	922000.00	923999.99	453.94	514.18	-14181968.64	-14177882.80	551,550	333	123	23	01	960	40	1981,1991,1971
1176_924	0.13	2.83	499,635	1176000.00	1177999.99	924000.01	925999.99	454.91	477.18	-14192146.51	-14181565.03	499,485	150	00	00	01	68	42	2001,1991,1981
1176_926	0.12	2.93	464,975	1176000.00	1177999.99	926000.01	927999.99	455.61	477.79	-14192556.95	-14181960.30	464,735	240	00	00	01	73	41	2011,2001,1991
1176_928	0.14	2.73	538,588	1176000.00	1177999.99	928000.00	929999.99	454.78	474.05	-14192556.71	-13952432.21	538,568	20	00	00	03	90	47	2011,2021,2001
1176_930	0.13	2.78	516,289	1176000.00	1177999.98	930000.00	931999.99	456.37	491.63	-14192556.26	-13952431.20	516,043	246	00	00	01	102	56	2031,2021,2011
1176_932	0.10	3.23	416,130	1176000.00	1177999.99	932000.00	933999.99	458.47	574.82	-13952867.31	-13569310.95	382,425	20,239	10,444	3,022	01	182	29	2031,2021,9518,2041,2052
1176_934	0.17	2.46	698,915	1176000.00	1177999.99	934000.00	935999.99	445.14	559.11	-14178579.17	-13569311.03	663,588	27,374	7,325	628	01	1,240	27	2052,9518,2061,2041
1176_936	0.16	2.54	680,674	1176000.00	1177999.99	936000.00	937999.99	444.51	568.10	-14179009.01	-13569655.98	621,516	45,945	12,156	1,057	01	208	23	2052,2061,2071,9518
1176_938	0.15	2.55	615,429	1176000.00	1177999.99	938000.00	939999.99	453.19	525.27	-14182246.50	-13569649.37	613,355	1,527	501	46	01	49	25	2071,2081,9518,2061
1176_940	0.14	2.69	570,850	1176000.00	1177999.99	940000.00	941999.99	451.65	557.71	-14182686.49	-13569643.19	551,274	15,569	3,763	244	01	240	22	2091,2081,2071,9518
1176_942	0.13	2.82	522,968	1176000.00	1177999.99	942000.01	943999.99	451.99	559.90	-14201685.15	-13569636.16	502,155	16,623	3,942	248	01	260	23	2091,2081,2101,9518
1176_944	0.11	2.98	586,341	1176000.00	1177999.99	944000.00	945999.99	457.11	596.09	-14202503.85	-13569635.67	449,199	108,541	26,596	2,005	01	800	18	2111,2101,2091,9518
1176_946	0.12	2.85	550,713	1176000.00	1177999.99	946000.00	947999.99	482.69	596.55	-14205756.81	-14201676.70	493,533	45,043	11,248	889	01	1,140	24	2121,2111,2101

# 0.0 Report on LAS Statistics (By Tile) - continued

TNAME	Point Density	Average GSD	Total Points	X Min	X Max	Y Min	Y Max	Z Min	Z MAX	GPS Min	GPS Max	1st Returns	2nd Returns	3rd Returns	Other Returns	Min Int	Max Int	Mean Int	Flightlines
1176_948	0.13	2.77	745,495	1176000.00	1177999.99	948000.00	949999.99	463.00	628.65	-14209428.67	-14202495.43	520,002	176,597	45,432	3,464	01	5,100	17	2121,2111,2131,2141
1176_950	0.12	2.86	708,838	1176000.00	1177999.99	950000.00	951999.99	472.18	632.48	-14209844.85	-14206130.51	487,547	170,479	46,941	3,871	01	580	15	2151,2141,2131
1176_952	0.12	2.89	576,521	1176000.00	1177999.99	952000.01	953999.99	485.28	607.59	-14367219.01	-14209419.11	480,439	75,156	19,435	1,491	01	4,080	18	2151,2141,2161
1176_954	0.15	2.59	623,637	1176000.00	1177999.99	954000.00	955999.99	490.58	603.39	-14379048.15	-14209835.80	597,452	20,854	4,922	409	01	5,100	23	2172,2161,2173,2151
1176_956	0.39	1.59	1,885,455	1176000.00	1179999.99	956000.00	957999.99	464.45	626.87	-14379403.96	-14367203.72	1,574,612	244,320	61,669	4,854	01	840	21	2182,2172,2183,2173,2161
1176_958	0.21	2.18	975,019	1176000.00	1177999.99	958000.00	959999.99	495.10	620.89	-14379403.67	-14203594.03	842,799	102,766	26,977	2,477	01	820	22	2172,2183,2173,2182,2192
1176_960	0.16	2.53	664,352	1176000.00	1177999.99	960000.00	961999.99	519.59	625.64	-14379403.08	-14203593.59	623,193	28,884	10,611	1,664	01	56	24	2202,2192,2183,2182
1176_962	0.13	2.79	532,489	1176000.00	1177999.99	962000.00	963999.99	520.25	625.86	-14207437.90	-14203593.50	514,761	11,946	4,887	895	01	72	27	2202,2192,2212
1176_964	0.14	2.72	789,373	1176000.00	1177999.99	964000.00	965999.99	476.58	644.39	-14207851.71	-14203974.41	540,461	163,225	71,475	14,212	01	89	24	2222,2212,2202
1176_966	0.14	2.72	1,050,708	1176000.00	1177999.99	966000.00	967999.99	478.58	640.48	-14212005.35	-14207427.82	542,653	318,143	149,325	40,587	01	191	22	2222,2212,2232,2242
1176_968	0.12	2.85	646,344	1176000.00	1177999.98	968000.00	969999.99	496.00	669.76	-14371186.41	-14207843.31	493,850	93,679	45,308	13,507	01	95	37	2242,2252,2232,2222
1176_970	0.11	2.98	567,273	1176000.00	1177999.99	970000.00	971999.99	508.91	651.74	-14371710.74	-14211995.78	449,679	72,842	36,018	8,734	01	98	34	2262,2252,2242
1176_972	0.12	2.84	968,639	1176000.00	1177999.99	972000.00	973999.99	491.44	649.65	-14375011.80	-14371183.30	496,458	297,960	142,748	31,473	01	158	23	2272,2262,2252
1176_974	0.13	2.81	903,518	1176000.00	1177999.99	974000.00	975999.99	491.33	657.85	-14375527.84	-14371702.29	508,032	248,079	116,819	30,588	01	580	28	2282,2272,2262
1176_976	0.13	2.78	624,119	1176000.00	1177999.99	976000.00	977999.99	508.58	653.83	-14378857.11	-14375004.17	517,183	65,236	32,516	9,184	01	1,060	41	2282,2292,2272
1176_978	0.12	2.84	541,306	1176000.00	1177999.98	978000.00	979999.99	546.58	671.73	-14379420.88	-14375520.28	495,555	28,461	13,780	3,510	01	90	39	2302,2292,2282
1176_980	0.13	2.82	554,875	1176000.00	1177999.99	980000.00	981999.99	557.38	664.49	-14527261.72	-14378848.55	504,854	30,461	15,490	4,070	01	92	38	2311,2302,2321,2292

# 0.0 Report on LAS Statistics (By Tile) - continued

TNAME	Point Density	Average GSD	Total Points	X Min	X Max	Y Min	Y Max	Z Min	Z MAX	GPS Min	GPS Max	1st Returns	2nd Returns	3rd Returns	Other Returns	Min Int	Max Int	Mean Int	Flightlines
1176_982	0.13	2.82	581,873	1176000.00	1177999.98	982000.00	983999.99	543.33	665.86	-14527261.46	-14379412.55	504,264	50,268	22,265	5,076	01	180	42	2321,2311,2331,2302
1176_984	0.13	2.83	815,205	1176000.00	1177999.99	984000.00	985999.99	486.82	653.37	-14526754.52	-14523199.93	499,996	213,324	83,351	18,534	01	97	26	2341,2331,2321
1176_986	0.13	2.78	984,457	1176000.00	1177999.99	986000.00	987999.99	483.44	656.82	-14528049.74	-14523199.96	517,518	302,382	134,949	29,608	01	112	20	2341,2331,2351
1176_988	0.13	2.80	834,257	1176000.00	1177999.99	988000.00	989999.99	492.06	666.65	-14528049.71	-14523200.07	509,439	234,543	77,873	12,402	01	3,040	18	2351,2341,2361
1176_990	0.12	2.87	569,751	1176000.00	1177999.99	990000.03	991999.99	520.11	666.02	-14528049.59	-14524480.22	486,789	65,813	16,018	1,131	01	61	23	2371,2361,2351
1176_992	0.12	2.84	524,933	1176000.00	1177999.99	992000.00	993999.99	565.39	656.32	-14527560.87	-14523819.44	497,132	22,489	4,964	348	01	79	20	2381,2371,2361
1176_994	0.12	2.93	580,176	1176000.00	1177999.99	994000.00	995999.99	497.19	667.67	-14524487.39	-14520831.56	464,928	91,300	22,459	1,489	01	116	18	2391,2381,2371
1176_996	0.11	2.96	629,329	1176000.00	1177999.99	996000.00	997999.99	481.52	669.46	-14596265.76	-14520831.53	457,263	135,865	33,564	2,637	01	3,640	17	2391,2381,2401
1176_998	0.12	2.85	716,635	1176000.00	1177999.99	998000.00	999999.99	492.90	680.11	-14600210.75	-14520831.54	493,725	173,149	46,053	3,708	01	1,080	17	2401,2391,2411,2421
1178_1000	0.13	2.81	725,505	1178000.00	1179999.99	1000000.00	1001999.99	494.37	688.00	-14600677.76	-14596266.86	508,293	175,319	39,249	2,644	01	229	17	2411,2421,2431,2401
1178_1002	0.13	2.80	716,545	1178000.00	1179999.99	1002000.00	1003999.99	497.76	678.23	-14603737.95	-14600210.92	509,185	164,924	39,531	2,905	01	5,100	17	2421,2431,2441
1178_1004	0.12	2.95	647,368	1178000.00	1179999.99	1004000.00	1005999.99	503.90	681.45	-14604224.44	-14600670.15	460,593	148,394	35,569	2,812	01	2,120	18	2441,2451,2431
1178_1006	0.13	2.80	691,783	1178000.00	1179999.99	1006000.00	1007999.99	523.38	676.17	-14617631.94	-14603730.50	509,323	142,422	37,108	2,930	01	240	18	2461,2451,2441
1178_1008	0.12	2.85	576,413	1178000.00	1179999.99	1008000.00	1009999.98	532.70	666.87	-14618104.54	-14604216.76	491,220	68,364	15,667	1,162	01	4,520	22	2461,2472,2451
1178_1010	0.12	2.89	490,436	1178000.00	1179999.99	1010000.00	1011999.99	550.20	669.54	-14622649.78	-14617624.68	477,570	10,235	2,461	170	01	52	22	2472,2481,2461
1178_1012	0.13	2.78	544,483	1178000.00	1179999.99	1012000.00	1013999.99	556.33	670.20	-14623134.38	-14618096.80	516,279	22,119	5,640	445	01	175	23	2491,2481,2472
1178_1014	0.12	2.85	578,114	1178000.00	1179999.99	1014000.00	1015999.99	550.40	668.81	-14632088.80	-14622642.39	493,367	62,818	19,168	2,761	01	300	25	2491,2501,2511,2481

# 0.0 Report on LAS Statistics (By Tile) - continued

TNAME	Point Density	Average GSD	Total Points	X Min	X Max	Y Min	Y Max	Z Min	Z MAX	GPS Min	GPS Max	1st Returns	2nd Returns	3rd Returns	Other Returns	Min Int	Max Int	Mean Int	Flightlines
1178_1016	0.14	2.73	670,591	1178000.00	1179999.99	1016000.00	1017999.98	557.81	672.93	-14635219.88	-14623125.99	538,866	94,032	31,902	5,791	01	820	30	2521,2501,2511,2491
1178_1018	0.12	2.84	598,882	1178000.00	1179999.99	1018000.00	1019999.99	562.12	682.20	-14635778.66	-14631547.35	496,582	71,553	25,901	4,846	01	158	34	2531,2521,2511,2501
1178_1020	0.12	2.90	492,031	1178000.00	1179999.99	1020000.00	1021999.99	571.01	675.28	-14638917.00	-14635213.09	476,423	10,532	4,157	919	01	2,000	39	2541,2531,2521
1178_1022	0.12	2.90	475,785	1178000.00	1179999.99	1022000.01	1023999.99	588.10	609.40	-14639476.04	-14635771.40	475,765	20	00	00	01	101	46	2551,2541,2531
1178_1024	0.12	2.94	463,141	1178000.00	1179999.99	1024000.00	1025999.99	591.89	624.70	-14642634.17	-14638909.87	463,137	04	00	00	02	99	45	2551,2561,2541
1178_904	0.12	2.91	537,864	1178000.00	1179999.99	904000.00	905999.99	429.28	557.12	-13948669.60	-13931814.65	473,825	41,352	18,340	4,347	01	1,380	32	1881,1891,1872
1178_906	0.10	3.17	666,824	1178000.00	1179999.99	906000.00	907999.99	429.32	533.95	-14159319.22	-13948376.40	399,371	194,119	62,187	11,147	01	133	14	1901,1891,1881
1178_908	0.13	2.78	596,771	1178000.00	1179999.99	908000.00	909999.99	430.43	549.52	-14159633.18	-13948659.76	518,253	52,862	21,563	4,093	01	200	23	1901,1911,1891
1178_910	0.13	2.82	504,256	1178000.01	1179999.99	910000.00	911999.99	437.89	477.42	-14163274.13	-14159311.84	504,122	134	00	00	01	800	34	1911,1921,1901
1178_912	0.13	2.78	540,576	1178000.00	1179999.99	912000.00	913999.99	444.40	543.86	-14163605.62	-14159625.42	519,483	16,011	4,545	537	01	3,860	35	1931,1921,1911
1178_914	0.13	2.83	499,982	1178000.00	1179999.99	914000.00	915999.96	452.61	530.01	-14163605.70	-13568113.39	498,534	1,164	267	17	01	87	38	1941,1931,1921
1178_916	0.13	2.82	509,077	1178000.00	1179999.99	916000.01	917999.99	445.25	527.60	-14177507.19	-13568113.35	504,609	3,462	913	93	01	600	35	1951,1961,1941,1931
1178_918	0.13	2.77	522,668	1178000.00	1179999.99	918000.00	919999.99	451.33	481.32	-14177883.43	-13568114.96	522,602	66	00	00	01	65	39	1961,1971,1951,1941
1178_920	0.13	2.77	534,035	1178000.00	1179999.99	920000.02	921999.99	454.21	533.51	-14181581.50	-14177498.93	520,128	9,477	3,824	606	01	65	34	1981,1971,1961
1178_922	0.13	2.74	534,364	1178000.00	1179999.99	922000.01	923999.99	455.10	487.22	-14181961.43	-14177875.06	534,192	172	00	00	01	74	35	1981,1991,1971
1178_924	0.13	2.74	532,113	1178000.00	1179999.99	924000.01	925999.99	456.35	489.40	-14192154.17	-14181573.15	531,867	246	00	00	01	73	46	2001,1991,1981
1178_926	0.13	2.81	505,866	1178000.00	1179999.99	926000.00	927999.99	446.09	490.09	-14192549.92	-14181952.85	505,692	174	00	00	01	77	39	2011,2001,1991



# 0.0 Report on LAS Statistics (By Tile) - continued

TNAME	Point Density	Average GSD	Total Points	X Min	X Max	Y Min	Y Max	Z Min	Z MAX	GPS Min	GPS Max	1st Returns	2nd Returns	3rd Returns	Other Returns	Min Int	Max Int	Mean Int	Flightlines
1178_928	0.13	2.76	659,257	1178000.00	1179999.99	928000.00	929999.99	439.51	595.21	-14192549.56	-13952440.01	525,166	82,402	39,473	12,216	01	780	33	2011,2021,2001
1178_930	0.13	2.78	637,296	1178000.00	1179999.99	930000.00	931999.99	439.93	568.02	-14192548.76	-13952439.08	516,717	78,061	32,478	10,040	01	600	38	2031,2021,2011
1178_932	0.09	3.28	512,799	1178000.00	1179999.99	932000.00	933999.99	441.71	591.23	-13952859.64	-13569318.18	370,873	91,928	39,575	10,423	01	164	22	2031,2021,2052,9518,2041
1178_934	0.17	2.40	805,846	1178000.00	1179999.99	934000.00	935999.99	442.15	577.14	-14178586.06	-13569318.28	694,763	84,698	24,171	2,214	01	1,640	22	9518,2041,2052,2061
1178_936	0.17	2.44	724,063	1178000.00	1179999.99	936000.00	937999.99	444.13	572.77	-14179001.58	-13569319.77	673,503	39,502	10,163	895	01	280	24	9518,2071,2061,2052,2041
1178_938	0.17	2.40	695,613	1178000.00	1179999.99	938000.00	939999.99	454.23	525.46	-14182252.85	-13569648.86	694,678	722	199	14	01	54	24	9518,2071,2081,2061
1178_940	0.17	2.44	679,012	1178000.00	1179999.99	940000.00	941999.99	450.97	563.60	-14182679.28	-13569642.67	672,814	4,640	1,394	164	01	5,100	23	9518,2091,2081,2071
1178_942	0.18	2.35	744,228	1178000.00	1179999.99	942000.00	943999.99	449.14	548.37	-14201692.78	-13569635.13	721,750	19,114	3,218	146	01	2,420	20	2101,9518,2091,2081
1178_944	0.17	2.46	699,789	1178000.01	1179999.99	944000.00	945999.99	450.56	577.57	-14202496.79	-13569628.65	663,751	28,328	7,136	574	01	340	21	2111,2101,9518,2091
1178_946	0.15	2.62	601,194	1178000.00	1179999.99	946000.00	947999.99	454.14	599.49	-14205764.40	-13569621.84	582,803	14,856	3,300	235	01	1,200	25	2121,2111,9518,2101
1178_948	0.14	2.70	751,901	1178000.00	1179999.99	948000.00	949999.99	454.47	611.20	-14209436.32	-13569619.12	548,435	157,642	42,542	3,282	01	1,320	17	2131,2141,2121,2111,9518
1178_950	0.12	2.85	641,499	1178000.00	1179999.99	950000.01	951999.99	461.27	613.73	-14209837.96	-14205757.68	492,206	116,428	30,493	2,372	01	5,100	18	2131,2141,2151,2121
1178_952	0.12	2.91	546,898	1178000.00	1179999.99	952000.00	953999.99	476.38	609.64	-14367211.52	-14209426.88	472,916	58,793	14,185	1,004	01	5,100	21	2151,2141,2161
1178_954	0.15	2.60	773,595	1178000.00	1179999.99	954000.00	955999.99	467.78	628.38	-14379055.33	-14209828.94	590,214	145,165	35,684	2,532	01	3,760	18	2172,2161,2173,2151
1178_956	0.19	2.29	917,467	1178000.00	1179999.99	956000.00	957999.99	464.45	620.02	-14379396.78	-14367203.72	761,309	122,180	31,386	2,592	01	840	21	2182,2172,2183,2173,2161
1178_958	0.20	2.22	1,100,043	1178000.00	1179999.99	958000.00	959999.99	481.05	631.71	-14379396.56	-14203601.69	815,372	218,478	60,323	5,870	01	4,360	19	2172,2183,2173,2182,2192
1178_960	0.16	2.52	765,932	1178000.00	1179999.99	960000.00	961999.99	498.77	618.57	-14379395.97	-14203601.72	629,233	100,316	32,436	3,947	01	68	22	2182,2192,2183,2202

# 0.0 Report on LAS Statistics (By Tile) - continued

TNAME	Point Density	Average GSD	Total Points	X Min	X Max	Y Min	Y Max	Z Min	Z MAX	GPS Min	GPS Max	1st Returns	2nd Returns	3rd Returns	Other Returns	Min Int	Max Int	Mean Int	Flightlines
1178_962	0.14	2.69	833,874	1178000.00	1179999.99	962000.00	963999.99	475.29	634.58	-14207446.39	-14203601.77	553,150	199,310	70,762	10,652	01	92	19	2202,2212,2192
1178_964	0.14	2.72	1,069,759	1178000.00	1179999.99	964000.00	965999.99	461.84	639.89	-14207843.99	-14203966.14	540,486	347,775	150,739	30,759	01	140	17	2222,2212,2202
1178_966	0.14	2.71	669,705	1178000.00	1179999.99	966000.00	967999.99	503.83	630.23	-14211998.20	-14207436.22	543,526	80,721	37,181	8,277	01	104	34	2242,2232,2222,2212
1178_968	0.13	2.78	965,721	1178000.00	1179999.99	968000.00	969999.99	477.29	648.43	-14371198.88	-14211235.70	516,721	258,361	145,797	44,842	01	100	26	2242,2232,2252
1178_970	0.12	2.87	920,819	1178000.00	1179999.99	970000.00	971999.99	471.35	646.61	-14371703.48	-14211988.47	485,717	263,166	136,010	35,926	01	127	24	2262,2252,2242
1178_972	0.12	2.87	949,276	1178000.00	1179999.99	972000.00	973999.99	479.43	642.60	-14375019.00	-14371190.14	484,260	287,902	143,294	33,820	01	191	24	2272,2262,2252
1178_974	0.14	2.70	737,442	1178000.00	1179999.99	974000.00	975999.99	494.98	642.58	-14375520.81	-14371695.43	547,389	122,241	54,884	12,928	01	840	36	2282,2272,2262
1178_976	0.13	2.78	528,854	1178000.00	1179999.99	976000.00	977999.99	523.77	629.55	-14378864.29	-14375011.24	518,130	7,549	2,630	545	01	1,120	46	2282,2292,2272
1178_978	0.11	3.03	454,639	1178000.00	1179999.99	978000.00	979999.99	558.39	654.70	-14379413.67	-14375512.64	435,402	12,561	5,463	1,213	01	86	39	2302,2292,2282
1178_980	0.13	2.81	587,525	1178000.00	1179999.99	980000.00	981999.99	524.65	652.40	-14527254.31	-14378856.18	506,738	52,838	22,749	5,200	01	1,440	38	2321,2311,2302,2292
1178_982	0.13	2.76	861,581	1178000.00	1179999.99	982000.00	983999.99	493.98	653.99	-14527253.95	-14379405.28	523,512	210,201	101,532	26,336	01	99	31	2321,2311,2331,2302
1178_984	0.12	2.85	906,802	1178000.00	1179999.99	984000.00	985999.99	475.02	650.08	-14526762.08	-14523207.48	492,053	263,251	120,678	30,820	01	560	24	2341,2331,2321
1178_986	0.13	2.81	816,696	1178000.00	1179999.99	986000.00	987999.99	478.43	646.33	-14528042.08	-14523207.48	508,303	209,289	83,235	15,869	01	98	23	2351,2341,2331
1178_988	0.13	2.81	705,334	1178000.00	1179999.99	988000.00	989999.99	496.55	658.78	-14528042.05	-14523207.52	505,406	146,512	46,202	7,214	01	220	21	2361,2351,2341
1178_990	0.12	2.90	545,567	1178000.00	1179999.99	990000.00	991999.99	518.15	652.30	-14528041.95	-14524472.84	477,016	55,364	12,388	799	01	2,660	23	2371,2361,2351
1178_992	0.13	2.81	618,488	1178000.00	1179999.99	992000.00	993999.99	498.74	668.75	-14527568.70	-14523826.26	506,144	90,188	20,835	1,321	01	880	18	2381,2371,2361
1178_994	0.12	2.93	618,337	1178000.00	1179999.99	994000.00	995999.99	477.33	668.53	-14524480.13	-14520824.12	466,417	121,029	28,922	1,969	01	840	18	2391,2381,2371

# 0.0 Report on LAS Statistics (By Tile) - continued

TNAME	Point Density	Average GSD	Total Points	X Min	X Max	Y Min	Y Max	Z Min	Z MAX	GPS Min	GPS Max	1st Returns	2nd Returns	3rd Returns	Other Returns	Min Int	Max Int	Mean Int	Flightlines
1178_996	0.12	2.92	677,324	1178000.00	1179999.97	996000.00	997999.99	479.59	661.90	-14596273.17	-14520824.17	469,468	164,996	39,907	2,953	01	5,100	16	2401,2391,2381
1178_998	0.13	2.79	742,202	1178000.00	1179999.99	998000.00	999999.99	506.89	682.16	-14600212.41	-14520824.27	515,657	176,325	46,386	3,834	01	2,800	17	2411,2401,2421,2391
1180_1000	0.13	2.82	717,756	1180000.00	1181999.99	1000000.00	1001999.99	491.06	670.93	-14600670.63	-14596273.55	504,669	171,689	38,768	2,630	01	920	16	2421,2431,2411,2401
1180_1002	0.13	2.79	585,407	1180000.00	1181999.99	1002000.00	1003999.99	521.31	657.26	-14603745.24	-14600218.29	514,267	57,006	13,219	915	01	1,120	21	2421,2431,2441
1180_1004	0.12	2.90	501,130	1180000.00	1181999.99	1004000.00	1005999.99	551.32	659.87	-14604217.12	-14600662.67	476,878	19,932	4,027	293	01	1,300	24	2441,2451,2431
1180_1006	0.13	2.82	553,509	1180000.00	1181999.99	1006000.00	1007999.99	542.90	663.17	-14617639.10	-14603737.87	501,803	42,128	8,969	609	01	166	23	2461,2451,2441
1180_1008	0.13	2.80	561,067	1180000.00	1181999.99	1008000.00	1009999.99	554.15	683.01	-14618096.99	-14604209.39	509,022	39,860	11,183	1,002	01	58	22	2461,2451,2472
1180_1010	0.12	2.94	518,799	1180000.01	1181999.99	1010000.00	1011999.99	547.82	681.92	-14622656.30	-14617632.00	462,129	43,051	12,471	1,148	01	200	23	2472,2481,2461
1180_1012	0.11	2.99	620,284	1180000.00	1181999.99	1012000.00	1013999.99	540.69	676.86	-14623126.26	-14618089.51	446,726	135,852	34,560	3,146	01	5,100	19	2491,2481,2472
1180_1014	0.11	2.98	520,891	1180000.00	1181999.98	1014000.00	1015999.99	548.43	671.92	-14632081.68	-14596808.31	450,753	51,550	16,327	2,261	01	3,600	26	2491,2481,2501,2511,9004
1180_1016	0.12	2.87	508,770	1180000.00	1181999.99	1016000.00	1017999.99	561.43	662.83	-14635227.23	-14623118.98	486,489	17,558	4,253	470	01	420	34	2521,2501,2511,2491
1180_1018	0.12	2.85	495,127	1180000.00	1181999.99	1018000.00	1019999.99	580.08	674.21	-14635771.54	-14631552.61	491,266	2,983	798	80	01	192	37	2531,2521,2511,2501
1180_1020	0.13	2.82	504,919	1180000.00	1181999.99	1020000.00	1021999.99	587.99	617.55	-14638924.25	-14635220.17	504,911	08	00	00	01	88	37	2541,2531,2521
1180_1022	0.12	2.87	489,245	1180000.00	1181999.99	1022000.00	1023999.98	581.52	657.38	-14639468.81	-14635764.37	485,609	2,832	689	115	01	500	45	2551,2541,2531
1180_1024	0.12	2.95	461,994	1180000.00	1181999.99	1024000.00	1025999.99	591.83	645.72	-14642641.66	-14638917.12	460,666	966	322	40	01	160	42	2551,2561,2541
1180_904	0.13	2.80	514,250	1180000.00	1181999.99	904000.00	905999.99	435.44	509.03	-13948662.33	-13931807.47	511,912	1,821	466	51	01	1,340	36	1881,1891,1872
1180_906	0.12	2.95	630,634	1180000.00	1181999.99	906000.00	907999.99	429.74	568.56	-14159327.37	-13948384.34	459,110	110,607	49,012	11,905	01	1,000	23	1881,1891,1901

# 0.0 Report on LAS Statistics (By Tile) - continued

TNAME	Point Density	Average GSD	Total Points	X Min	X Max	Y Min	Y Max	Z Min	Z MAX	GPS Min	GPS Max	1st Returns	2nd Returns	3rd Returns	Other Returns	Min Int	Max Int	Mean Int	Flightlines
1180_908	0.09	3.26	618,056	1180000.00	1181999.99	908000.00	909999.99	429.78	554.30	-14159625.70	-13948652.43	376,006	170,319	60,401	11,330	01	260	13	1901,1911,1891
1180_910	0.09	3.26	492,803	1180000.01	1181999.99	910000.00	911999.98	430.53	542.20	-14163281.74	-14159319.70	376,863	85,061	26,901	3,978	01	158	20	1911,1921,1901
1180_912	0.13	2.79	600,435	1180000.00	1181999.99	912000.00	913999.99	431.23	545.02	-14163598.24	-14159618.00	512,697	64,088	20,614	3,036	01	3,000	28	1931,1921,1911
1180_914	0.13	2.79	516,068	1180000.00	1181999.99	914000.00	915999.99	443.68	514.25	-14163598.35	-13568120.84	514,099	1,596	347	26	01	700	33	1941,1951,1931,1921
1180_916	0.13	2.80	514,122	1180000.00	1181999.99	916000.00	917999.99	438.55	524.38	-14177514.70	-13568120.77	508,809	3,943	1,216	154	01	3,080	31	1951,1941,1961,1931
1180_918	0.13	2.80	509,723	1180000.00	1181999.99	918000.00	919999.99	443.31	519.75	-14177875.37	-13568120.77	509,276	356	78	13	01	940	33	1961,1971,1951,1941
1180_920	0.12	2.88	482,303	1180000.00	1181999.99	920000.00	921999.99	447.78	518.61	-14181588.71	-14177506.81	481,157	803	294	49	01	78	30	1981,1971,1961
1180_922	0.12	2.90	483,922	1180000.00	1181999.99	922000.00	923999.99	441.15	523.40	-14181953.69	-14177867.96	477,217	4,718	1,762	225	01	77	35	1981,1991,1971
1180_924	0.12	2.84	565,656	1180000.00	1181999.98	924000.00	925999.98	436.34	540.87	-14192163.57	-14181580.69	497,144	45,566	19,212	3,734	01	140	39	2001,1991,1981
1180_926	0.13	2.75	551,431	1180000.00	1181999.99	926000.00	927999.99	436.64	545.83	-14192542.74	-14181946.00	527,719	16,053	6,309	1,350	01	85	42	2011,2001,1991
1180_928	0.14	2.71	583,299	1180000.00	1181999.99	928000.00	929999.99	438.37	551.13	-14192542.08	-13952447.79	545,603	25,719	9,480	2,497	01	184	39	2021,2011,2001
1180_930	0.13	2.80	748,531	1180000.00	1181999.99	930000.00	931999.99	441.70	557.59	-14192540.84	-13952446.84	509,710	141,566	73,040	24,215	01	3,100	28	2031,2021,2011
1180_932	0.07	3.71	318,378	1180000.00	1181999.99	932000.00	933999.99	448.75	560.38	-13952852.01	-13569325.67	290,626	15,800	9,147	2,805	01	96	32	2031,2021,2052,2041
1180_934	0.16	2.54	619,948	1180000.00	1181999.99	934000.00	935999.99	448.68	524.59	-14202161.22	-13569325.72	618,519	1,416	13	00	01	49	27	2052,9518,2061,9516,2041
1180_936	0.16	2.52	630,473	1180000.00	1181999.99	936000.00	937999.99	450.95	488.27	-14202154.82	-13569330.38	630,463	10	00	00	01	52	24	9518,2071,2061,9516,2052,2041
1180_938	0.18	2.39	701,806	1180000.00	1181999.99	938000.00	939999.99	452.00	517.74	-14202147.90	-13569648.50	701,445	297	62	02	01	47	22	9518,2071,2081,9516,2061
1180_940	0.19	2.29	827,125	1180000.00	1181999.99	940000.00	941999.99	449.40	575.58	-14202140.34	-13569642.35	761,546	50,949	13,586	1,044	01	200	20	9518,2091,2081,9516,2071

# 0.0 Report on LAS Statistics (By Tile) - continued

TNAME	Point Density	Average GSD	Total Points	X Min	X Max	Y Min	Y Max	Z Min	Z MAX	GPS Min	GPS Max	1st Returns	2nd Returns	3rd Returns	Other Returns	Min Int	Max Int	Mean Int	Flightlines
1180_942	0.21	2.18	844,588	1180000.00	1181999.99	942000.00	943999.99	447.75	488.95	-14202133.37	-13569633.97	844,557	31	00	00	01	380	21	2101,9518,2091,9516,2081
1180_944	0.20	2.23	807,981	1180000.00	1181999.99	944000.00	945999.99	452.09	481.71	-14202489.44	-13569627.57	807,976	05	00	00	01	49	22	2111,2101,9518,9516,2091
1180_946	0.20	2.22	823,996	1180000.01	1181999.99	946000.00	947999.99	449.16	539.44	-14205772.69	-13569620.62	811,496	10,160	2,204	136	01	280	21	2121,2111,9518,9516,2101
1180_948	0.17	2.42	779,811	1180000.00	1181999.99	948000.00	949999.99	447.51	574.35	-14209443.88	-13569619.11	680,505	75,644	21,722	1,940	01	77	20	2131,2141,2121,9516,9518,2111
1180_950	0.14	2.63	634,674	1180000.00	1181999.99	950000.00	951999.99	446.07	579.27	-14209831.10	-14202097.32	577,502	46,514	10,041	617	01	260	17	2151,2141,9516,2131,2121
1180_952	0.14	2.67	619,202	1180000.01	1181999.99	952000.01	953999.99	445.71	582.62	-14367204.46	-14202089.80	562,442	47,763	8,495	502	01	5,100	20	2151,2161,9516,2141
1180_954	0.17	2.45	823,660	1180000.00	1181999.99	954000.00	955999.99	444.58	605.31	-14379061.88	-14202083.08	665,426	125,701	30,330	2,203	01	920	21	2172,2161,2173,9516,2151
1180_956	0.21	2.17	1,107,977	1180000.00	1181999.99	956000.00	957999.99	457.53	631.52	-14379389.61	-14202077.33	850,173	198,457	54,545	4,802	01	280	21	2172,2161,2173,2183,2182,9516
1180_958	0.20	2.23	1,267,367	1180000.00	1181999.99	958000.00	959999.99	462.55	632.77	-14379389.46	-14203609.43	803,376	361,750	93,728	8,513	01	5,100	16	2182,2183,2173,2172,2192
1180_960	0.14	2.66	733,478	1180000.00	1181999.99	960000.00	961999.99	464.12	634.94	-14379388.97	-14203609.14	564,283	124,101	39,832	5,262	01	700	19	2202,2192,2182,2183
1180_962	0.13	2.76	934,091	1180000.00	1181999.99	962000.00	963999.99	454.47	630.71	-14207454.69	-14203609.08	525,752	288,852	103,333	16,154	01	68	17	2202,2212,2192
1180_964	0.14	2.72	916,023	1180000.00	1181999.99	964000.00	965999.99	461.29	620.82	-14207836.56	-14203958.16	540,452	272,959	91,194	11,418	01	72	20	2222,2212,2202
1180_966	0.14	2.73	774,418	1180000.01	1181999.99	966000.00	967999.99	497.72	708.54	-14211991.03	-14207444.67	538,722	151,701	68,295	15,700	01	1,700	30	2242,2232,2222,2212
1180_968	0.14	2.68	1,095,023	1180000.00	1181999.99	968000.00	969999.99	458.55	653.97	-14371205.68	-14207826.56	555,739	312,662	173,779	52,843	01	97	24	2242,2232,2252,2222
1180_970	0.12	2.95	771,663	1180000.00	1181999.99	970000.00	971999.99	464.60	648.84	-14371695.96	-14211981.35	459,702	192,183	95,150	24,628	01	180	26	2262,2252,2242
1180_972	0.11	2.99	565,344	1180000.00	1181999.99	972000.00	973999.99	496.51	630.18	-14375026.09	-14371197.35	446,123	78,286	33,767	7,168	01	89	39	2272,2262,2252
1180_974	0.13	2.76	560,204	1180000.00	1181999.99	974000.00	975999.99	526.25	632.90	-14375514.03	-14371688.23	524,732	23,032	10,102	2,338	01	97	47	2282,2272,2262

# 0.0 Report on LAS Statistics (By Tile) - continued

TNAME	Point Density	Average GSD	Total Points	X Min	X Max	Y Min	Y Max	Z Min	Z MAX	GPS Min	GPS Max	1st Returns	2nd Returns	3rd Returns	Other Returns	Min Int	Max Int	Mean Int	Flightlines
1180_976	0.12	2.85	506,273	1180000.00	1181999.99	976000.00	977999.99	530.78	637.83	-14378871.15	-14375018.21	491,343	9,763	4,190	977	01	160	47	2282,2292,2272
1180_978	0.11	2.97	472,501	1180000.00	1181999.99	978000.00	979999.99	533.27	627.25	-14379406.30	-14375505.64	454,002	12,635	4,974	890	01	87	42	2302,2292,2282
1180_980	0.12	2.87	506,337	1180000.00	1181999.99	980000.00	981999.99	538.71	630.34	-14527246.56	-14378863.61	486,294	13,865	5,282	896	01	1,620	42	2311,2302,2321,2292
1180_982	0.13	2.78	716,009	1180000.00	1181999.99	982000.00	983999.99	499.05	642.52	-14527246.23	-14379398.08	516,021	126,656	58,796	14,536	01	187	40	2321,2311,2331,2302
1180_984	0.12	2.85	878,373	1180000.00	1181999.99	984000.00	985999.99	470.22	649.63	-14526769.73	-14523214.28	493,144	242,528	113,310	29,391	01	110	25	2341,2331,2321
1180_986	0.13	2.76	928,820	1180000.00	1181999.99	986000.00	987999.99	483.76	650.51	-14528034.73	-14523214.28	524,507	264,792	115,296	24,225	01	820	21	2351,2341,2331
1180_988	0.13	2.83	714,703	1180000.00	1181999.99	988000.00	989999.99	488.44	659.31	-14528034.62	-14523214.32	501,300	156,738	49,210	7,455	01	2,240	22	2361,2351,2341
1180_990	0.12	2.91	579,720	1180000.00	1181999.98	990000.00	991999.99	496.36	656.80	-14528034.35	-14524465.27	471,797	83,972	22,085	1,866	01	5,100	24	2361,2351,2371
1180_992	0.12	2.88	735,167	1180000.00	1181999.99	992000.00	993999.99	472.63	658.96	-14527575.82	-14523833.37	483,896	198,985	48,997	3,289	01	152	15	2371,2361,2381
1180_994	0.11	3.00	575,368	1180000.00	1181999.99	994000.00	995999.99	474.65	650.12	-14524472.61	-14520817.14	445,966	103,483	24,157	1,762	01	1,680	19	2391,2381,2371
1180_996	0.12	2.95	743,228	1180000.00	1181999.99	996000.00	997999.99	478.78	657.52	-14596280.62	-14520817.26	460,694	225,395	53,388	3,751	01	220	14	2391,2381,2401
1180_998	0.13	2.82	715,259	1180000.00	1181999.99	998000.00	999999.99	485.50	667.28	-14600225.90	-14520817.47	503,817	168,487	39,920	3,035	01	900	17	2401,2391,2411,2421
1182_1000	0.15	2.56	659,516	1182000.00	1183999.99	1000000.00	1001999.99	532.70	678.49	-14600663.24	-14596281.01	611,096	38,566	9,229	625	01	520	19	2421,2431,2411,2401,9004
1182_1002	0.16	2.48	651,670	1182000.00	1183999.99	1002000.00	1003999.99	573.11	640.82	-14603752.27	-14596761.20	650,559	962	146	03	01	67	21	2431,2441,2421,9004
1182_1004	0.16	2.48	652,400	1182000.00	1183999.99	1004000.00	1005999.99	573.84	606.34	-14604209.78	-14596768.30	652,219	175	06	00	01	4,020	28	2441,2451,2431,9004
1182_1006	0.16	2.52	642,735	1182000.00	1183999.99	1006000.00	1007999.99	565.95	670.61	-14617645.97	-14596775.63	628,491	11,506	2,549	189	01	59	27	2461,2451,2441,9004
1182_1008	0.16	2.47	752,628	1182000.00	1183999.99	1008000.00	1009999.99	543.85	667.52	-14618090.16	-14596782.93	656,291	75,694	19,075	1,568	01	90	21	2461,2472,9004,2451

# 0.0 Report on LAS Statistics (By Tile) - continued

TNAME	Point Density	Average GSD	Total Points	X Min	X Max	Y Min	Y Max	Z Min	Z MAX	GPS Min	GPS Max	1st Returns	2nd Returns	3rd Returns	Other Returns	Min Int	Max Int	Mean Int	Flightlines
1182_1010	0.18	2.38	981,268	1182000.00	1183999.99	1010000.00	1011999.99	531.82	673.05	-14622663.37	-14596790.04	706,806	214,561	55,292	4,609	01	182	18	2461,2472,2481,9004
1182_1012	0.18	2.38	864,158	1182000.00	1183999.99	1012000.00	1013999.99	538.43	678.29	-14631567.26	-14596797.43	705,187	125,778	30,751	2,442	01	97	22	2491,2481,2472,2501,9004
1182_1014	0.15	2.59	604,210	1182000.00	1183999.99	1014000.00	1015999.99	566.13	668.99	-14632074.30	-14596805.20	596,426	5,200	2,195	389	01	119	27	2491,2501,2511,9004,2481
1182_1016	0.12	2.91	473,416	1182000.00	1183999.99	1016000.00	1017999.99	582.52	592.56	-14635234.38	-14623111.38	473,415	01	00	00	03	500	31	2521,2501,2511,2491
1182_1018	0.12	2.89	482,074	1182000.00	1183999.99	1018000.00	1019999.99	582.87	661.85	-14635764.33	-14632066.51	480,510	1,244	278	42	01	84	38	2531,2521,2511
1182_1020	0.12	2.84	495,834	1182000.00	1183999.99	1020000.00	1021999.99	583.31	641.00	-14638931.41	-14635227.42	495,353	408	63	10	01	3,180	41	2541,2531,2521
1182_1022	0.12	2.90	476,502	1182000.00	1183999.99	1022000.00	1023999.99	575.32	594.25	-14639461.77	-14635757.28	476,502	00	00	00	01	1,320	46	2551,2541,2531
1182_1024	0.11	2.96	488,021	1182000.00	1183999.99	1024000.01	1025999.98	570.09	687.17	-14642648.44	-14638924.44	455,452	19,883	9,935	2,751	01	100	40	2551,2561,2541
1182_904	0.13	2.80	521,347	1182000.00	1183999.99	904000.00	905999.98	433.30	516.15	-13948655.00	-13931800.52	511,464	6,798	2,639	446	01	187	37	1881,1891,1872
1182_906	0.11	3.03	512,402	1182000.00	1183999.99	906000.01	907999.99	433.42	550.90	-14159335.14	-13948391.73	434,955	52,748	20,478	4,221	01	195	32	1891,1901,1881
1182_908	0.11	2.96	533,657	1182000.00	1183999.99	908000.00	909999.99	433.40	547.68	-14159618.17	-13948645.13	456,322	55,757	18,171	3,407	01	68	26	1901,1911,1891
1182_910	0.11	3.01	603,040	1182000.00	1183999.99	910000.00	911998.71	430.55	563.40	-14163289.40	-14159327.44	442,808	116,343	37,710	6,179	01	59	18	1921,1911,1901
1182_912	0.11	2.97	582,923	1182000.00	1183999.99	912038.04	913999.99	428.07	542.62	-14163590.86	-14159610.53	453,785	92,731	31,380	5,027	01	60	17	1931,1921,1911
1182_914	0.13	2.81	554,767	1182000.00	1183999.99	914000.00	915999.99	430.67	531.52	-14163591.02	-13568128.72	505,266	35,338	12,229	1,934	01	67	25	1941,1931,1951,1921
1182_916	0.12	2.85	512,761	1182000.00	1183999.99	916000.00	917999.99	430.37	527.06	-14177522.46	-13568128.56	493,805	13,422	4,744	790	01	220	20	1951,1961,1941,1931
1182_918	0.13	2.78	548,060	1182000.00	1183999.99	918000.00	919999.99	431.36	530.10	-14177868.69	-13568132.96	516,912	21,369	8,315	1,464	01	500	26	1951,1961,1971,1941
1182_920	0.13	2.82	572,886	1182000.00	1183999.99	920000.00	921999.99	433.17	547.84	-14181596.47	-14177514.23	504,586	43,905	19,834	4,561	01	95	24	1981,1971,1961

# 0.0 Report on LAS Statistics (By Tile) - continued

TNAME	Point Density	Average GSD	Total Points	X Min	X Max	Y Min	Y Max	Z Min	Z MAX	GPS Min	GPS Max	1st Returns	2nd Returns	3rd Returns	Other Returns	Min Int	Max Int	Mean Int	Flightlines
1182_922	0.12	2.88	575,463	1182000.00	1183999.99	922000.00	923999.99	434.68	558.38	-14181947.01	-14177860.61	483,209	59,697	26,634	5,923	01	3,280	29	1981,1991,1971
1182_924	0.12	2.87	576,197	1182000.00	1183999.99	924000.00	925999.99	436.25	537.52	-14192171.21	-14181587.87	484,465	60,396	26,247	5,089	01	68	31	2001,1991,1981
1182_926	0.13	2.81	515,014	1182000.02	1183999.99	926000.00	927999.99	438.37	544.20	-14192535.26	-14181938.99	506,350	5,809	2,373	482	01	175	42	2011,2001,1991
1182_928	0.13	2.73	548,604	1182000.00	1183999.98	928000.00	929999.99	441.50	538.46	-14192534.50	-13952455.61	537,339	8,742	2,174	349	01	98	43	2021,2011,2001
1182_930	0.13	2.78	541,106	1182000.00	1183999.99	930000.00	931999.99	441.84	548.96	-14192533.33	-13952454.66	518,079	13,540	7,261	2,226	01	99	37	2031,2021,2011
1182_932	0.07	3.66	298,103	1182000.01	1183999.99	932000.00	933999.99	443.78	474.15	-13952844.52	-13569332.96	297,980	123	00	00	01	114	32	2031,2021,2052,2041
1182_934	0.17	2.41	690,989	1182000.00	1183999.99	934000.00	935999.99	445.13	521.59	-14202161.24	-13569332.94	689,435	1,541	12	01	01	50	28	2052,2061,2041,9516
1182_936	0.18	2.38	713,934	1182000.00	1183999.99	936000.00	937999.99	449.47	528.69	-14202155.54	-13569332.95	708,100	4,536	1,219	79	01	61	27	2071,2061,9516,2052,2041
1182_938	0.18	2.36	717,365	1182000.01	1183999.99	938000.00	939999.99	443.74	525.32	-14202148.37	-14178592.54	716,169	987	195	14	01	5,100	25	2071,2081,9516,2061
1182_940	0.18	2.35	721,718	1182000.00	1183999.99	940000.00	941999.99	445.05	480.91	-14202141.08	-14178979.23	721,551	167	00	00	01	420	24	9516,2091,2081,2071
1182_942	0.18	2.37	714,905	1182000.00	1183999.99	942000.00	943999.99	447.37	534.15	-14202133.96	-14182259.90	712,907	1,741	240	17	01	121	21	9516,2101,2091,2081
1182_944	0.19	2.31	755,339	1182000.00	1183999.99	944000.00	945999.99	450.68	532.44	-14202483.21	-13569627.28	750,219	4,220	857	43	01	340	24	9516,2111,2101,9518,2091
1182_946	0.21	2.20	829,286	1182000.00	1183999.99	946000.00	947999.99	447.56	533.61	-14205780.54	-13569619.99	827,926	1,169	182	09	01	52	24	9516,2121,2111,9518,2101
1182_948	0.19	2.27	800,074	1182000.00	1183999.99	948000.00	949999.99	444.75	557.84	-14209446.69	-13569619.11	774,833	20,511	4,390	340	01	5,100	25	2131,2141,9516,2121,2111,9518
1182_950	0.16	2.54	658,823	1182000.00	1183999.99	950000.00	951999.99	444.65	556.46	-14209824.24	-14202097.58	619,912	32,369	6,063	479	01	5,100	22	2151,2141,9516,2131,2121
1182_952	0.17	2.44	785,500	1182000.00	1183999.99	952000.00	953999.99	440.40	558.52	-14367197.28	-14202090.26	673,704	87,366	22,336	2,094	01	3,440	17	2151,9516,2161,2141
1182_954	0.18	2.39	747,341	1182000.00	1183999.99	954000.00	955999.99	439.84	564.77	-14379069.11	-14202083.45	702,785	35,975	8,031	550	01	5,100	16	2172,9516,2161,2173,2151



# 0.0 Report on LAS Statistics (By Tile) - continued

TNAME	Point Density	Average GSD	Total Points	X Min	X Max	Y Min	Y Max	Z Min	Z MAX	GPS Min	GPS Max	1st Returns	2nd Returns	3rd Returns	Other Returns	Min Int	Max Int	Mean Int	Flightlines
1182_956	0.27	1.92	1,180,728	1182000.00	1183999.99	956000.00	957999.99	440.73	646.37	-14379382.09	-14202077.32	1,084,985	74,886	19,214	1,643	01	1,000	23	
																			2182,2172,9516,2183,2173,2161
1182_958	0.22	2.12	1,009,157	1182000.00	1183999.99	958000.00	959999.99	446.06	631.62	-14379381.92	-14202077.32	886,862	95,191	24,717	2,387	01	3,780	23	
																			2182,2192,2183,2173,2172,9516
1182_960	0.15	2.60	893,217	1182000.00	1183999.99	960000.00	961999.99	447.50	638.20	-14379381.48	-14203614.86	592,820	226,902	65,406	8,089	01	173	17	
																			2202,2192,2182,2183
1182_962	0.14	2.72	810,642	1182000.00	1183999.99	962000.00	963999.99	451.38	613.45	-14207462.82	-14203614.74	540,069	187,434	70,556	12,583	01	420	22	
																			2202,2212,2192
1182_964	0.13	2.76	734,314	1182000.00	1183999.99	964000.00	965999.98	480.50	620.33	-14207828.87	-14203950.16	526,698	141,238	56,299	10,079	01	83	24	
																			2202,2212,2222
1182_966	0.14	2.69	906,146	1182000.00	1183999.99	966000.00	967999.99	456.29	639.60	-14211983.82	-14207453.04	554,823	210,592	110,537	30,194	01	220	26	
																			2222,2242,2232,2212
1182_968	0.14	2.72	738,128	1182000.00	1183999.99	968000.00	969999.99	453.83	631.36	-14371213.43	-14207818.99	539,761	111,456	65,018	21,893	01	760	40	
																			2242,2252,2232,2222
1182_970	0.13	2.74	964,980	1182000.00	1183999.99	970000.00	971999.99	473.79	672.18	-14371689.10	-14211973.40	532,647	266,222	132,090	34,021	01	2,740	25	
																			2242,2252,2262
1182_972	0.12	2.88	720,649	1182000.00	1183999.99	972000.00	973999.99	500.68	655.35	-14375033.12	-14371205.15	481,382	149,230	72,735	17,302	01	93	31	
																			2272,2262,2252
1182_974	0.12	2.85	582,056	1182000.00	1183999.99	974000.00	975999.99	506.36	636.60	-14375506.80	-14371680.71	491,323	60,315	24,554	5,864	01	113	45	
																			2282,2272,2262
1182_976	0.12	2.84	706,638	1182000.00	1183999.99	976000.00	977999.99	505.51	633.14	-14378878.58	-14375025.56	496,177	138,732	58,666	13,063	01	121	36	
																			2282,2292,2272
1182_978	0.12	2.89	675,957	1182000.00	1183999.99	978000.00	979999.99	516.94	641.43	-14379398.95	-14375498.46	480,194	134,970	51,145	9,648	01	85	29	
																			2302,2292,2282
1182_980	0.13	2.82	547,668	1182000.00	1183999.99	980000.00	981999.98	515.65	634.50	-14527239.10	-14378870.73	502,208	30,963	12,163	2,334	01	103	41	
																			2311,2302,2292,2321
1182_982	0.12	2.86	1,016,661	1182000.00	1183999.99	982000.00	983999.99	464.75	663.85	-14527238.81	-14379390.76	488,467	313,553	166,244	48,397	01	168	26	
																			2321,2311,2331,2302
1182_984	0.13	2.83	831,620	1182000.00	1183999.99	984000.00	985999.98	465.19	638.48	-14526777.07	-14523221.52	499,960	212,035	96,255	23,370	01	94	27	
																			2341,2331,2321
1182_986	0.13	2.75	789,473	1182000.00	1183999.99	986000.00	987999.99	479.93	633.11	-14528027.07	-14523221.54	527,459	174,539	72,499	14,976	01	460	27	
																			2351,2341,2331
1182_988	0.12	2.84	712,379	1182000.00	1183999.99	988000.00	989999.99	474.89	648.27	-14528026.98	-14523221.58	496,943	159,248	48,946	7,242	01	3,200	21	
																			2351,2341,2361

# 0.0 Report on LAS Statistics (By Tile) - continued

TNAME	Point Density	Average GSD	Total Points	X Min	X Max	Y Min	Y Max	Z Min	Z MAX	GPS Min	GPS Max	1st Returns	2nd Returns	3rd Returns	Other Returns	Min Int	Max Int	Mean Int	Flightlines
1182_990	0.12	2.88	518,100	1182000.00	1183999.99	990000.00	991999.99	469.80	604.87	-14528026.56	-14524457.78	483,320	26,998	7,166	616	01	5,100	23	2361,2351,2371
1182_992	0.12	2.87	602,882	1182000.00	1183999.99	992000.00	993999.99	470.06	627.85	-14527582.96	-14523840.06	486,245	91,088	23,596	1,953	01	1,460	20	2381,2371,2361
1182_994	0.14	2.66	734,250	1182000.00	1183999.99	994000.00	995999.99	478.19	670.59	-14596739.73	-14520810.28	565,744	135,966	30,549	1,991	01	188	17	2391,2381,2371,9004
1182_996	0.15	2.57	971,335	1182000.00	1183999.99	996000.00	997999.99	493.87	678.95	-14596747.22	-14520810.31	603,875	296,853	66,418	4,189	01	69	14	2391,2381,2401,9004
1182_998	0.16	2.51	864,613	1182000.00	1183999.99	998000.00	999999.99	522.97	665.32	-14600233.02	-14520810.35	637,138	177,688	46,176	3,611	01	920	20	2391,2401,2411,2421,9004
1184_1000	0.18	2.37	741,463	1184000.00	1185999.99	1000000.00	1001999.99	555.07	651.99	-14600655.73	-14596288.47	714,222	22,409	4,573	259	01	400	21	9004,2421,2431,2411,2401
1184_1002	0.18	2.35	749,159	1184000.00	1185999.99	1002000.00	1003999.99	569.02	669.41	-14603759.59	-14596760.93	722,895	20,965	4,998	301	01	72	19	9004,2431,2441,2421
1184_1004	0.18	2.34	731,187	1184000.00	1185999.99	1004000.00	1005999.99	566.36	626.76	-14604202.63	-14596768.02	730,670	441	72	04	01	4,140	24	9004,2441,2451,2431
1184_1006	0.18	2.35	726,118	1184000.00	1185999.99	1006000.00	1007999.99	565.73	707.99	-14617653.11	-14596775.43	724,587	1,386	141	04	01	660	26	2461,9004,2451,2441
1184_1008	0.18	2.35	937,405	1184000.00	1185999.99	1008000.00	1009999.99	527.14	676.52	-14618082.84	-14596782.74	727,329	164,461	41,911	3,704	01	440	21	2461,2472,9004,2451
1184_1010	0.19	2.30	904,543	1184000.00	1185999.99	1010000.00	1011999.99	531.64	677.82	-14622670.63	-14596789.92	754,310	117,601	30,130	2,502	01	860	21	2472,2481,9004,2461
1184_1012	0.19	2.29	786,950	1184000.00	1185999.99	1012000.00	1013999.99	548.12	659.98	-14631574.38	-14596797.35	760,940	20,314	5,231	465	01	60	23	2501,2491,2481,9004,2472
1184_1014	0.15	2.55	616,553	1184000.00	1185999.99	1014000.00	1015999.98	554.63	642.27	-14632064.04	-14596805.28	612,990	3,071	468	24	01	5,100	27	2501,2491,2511,9004,2481
1184_1016	0.12	2.86	487,734	1184000.00	1185999.99	1016000.00	1017999.99	572.34	609.64	-14635241.84	-14623104.12	487,536	192	06	00	01	760	33	2521,2511,2501,2491
1184_1018	0.13	2.83	498,249	1184000.00	1185999.99	1018000.00	1019999.99	577.22	607.20	-14635757.30	-14632059.51	498,248	01	00	00	01	84	39	2531,2521,2511
1184_1020	0.12	2.84	498,181	1184000.00	1185999.99	1020000.00	1021999.98	568.52	648.81	-14638938.64	-14635234.50	495,448	1,850	748	135	01	95	44	2541,2531,2521
1184_1022	0.12	2.86	491,016	1184000.00	1185999.99	1022000.02	1023999.99	575.75	632.33	-14639454.48	-14635750.22	490,451	448	106	11	01	940	46	2551,2541,2531

# 0.0 Report on LAS Statistics (By Tile) - continued

TNAME	Point Density	Average GSD	Total Points	X Min	X Max	Y Min	Y Max	Z Min	Z MAX	GPS Min	GPS Max	1st Returns	2nd Returns	3rd Returns	Other Returns	Min Int	Max Int	Mean Int	Flightlines
1184_1024	0.12	2.89	675,229	1184000.00	1185999.99	1024000.00	1025999.99	543.47	679.30	-14642655.64	-14638931.70	480,454	126,979	54,916	12,880	01	101	33	2551,2561,2541
1184_904	0.13	2.83	515,995	1184000.00	1185999.99	904000.00	905999.99	434.75	521.09	-13948647.59	-13931793.43	500,800	9,851	4,431	913	01	68	39	1881,1891,1872
1184_906	0.11	2.99	476,449	1184000.01	1185999.99	906000.00	907999.99	433.63	530.89	-14159343.17	-13948400.10	448,070	18,601	8,093	1,685	01	760	35	1901,1891,1881
1184_908	0.13	2.79	515,724	1184000.00	1185999.99	908000.00	909999.99	434.63	509.99	-14159610.66	-13948637.86	513,250	1,696	663	115	01	69	36	1901,1911,1891
1184_910	0.12	2.85	546,449	1184000.00	1185999.99	910000.01	911999.99	430.74	564.40	-14163297.25	-14159335.24	493,340	35,226	14,745	3,138	01	440	29	1921,1911,1901
1184_912	0.11	2.96	639,004	1184000.00	1185999.99	912000.00	913999.99	430.12	539.52	-14163583.48	-14159603.17	456,754	149,420	29,914	2,916	01	1,760	16	1931,1921,1911
1184_914	0.12	2.94	503,150	1184000.00	1185999.99	914000.00	915999.99	431.69	548.02	-14163583.60	-13568136.55	461,553	30,939	9,050	1,608	01	161	18	1951,1941,1931,1921
1184_916	0.11	2.96	466,788	1184000.00	1185999.86	916000.00	917999.99	431.34	542.69	-14177529.71	-13568136.44	455,378	7,629	3,122	659	01	200	17	1951,1941,1961,1931
1184_918	0.12	2.85	512,920	1184000.00	1185999.99	918000.00	919999.99	432.18	544.65	-14177861.65	-13568136.44	491,175	14,943	5,711	1,091	01	580	21	1961,1971,1951,1941
1184_920	0.13	2.83	524,081	1184000.00	1185999.99	920000.00	921999.99	434.23	540.40	-14181603.83	-14177522.11	498,317	17,662	6,952	1,150	01	800	19	1981,1971,1961
1184_922	0.13	2.76	677,349	1184000.00	1185999.98	922000.00	923999.99	436.04	537.27	-14181940.04	-14177853.31	525,037	101,358	42,713	8,241	01	72	20	1981,1991,1971
1184_924	0.14	2.72	919,491	1184000.00	1185999.99	924000.00	925999.99	437.64	544.02	-14192178.97	-14181595.75	542,193	245,458	108,890	22,950	01	520	18	2001,1991,1981
1184_926	0.13	2.82	504,068	1184000.00	1185999.99	926000.00	927999.99	440.91	464.50	-14192527.70	-14181930.87	503,808	260	00	00	01	73	37	2011,2001,1991
1184_928	0.12	2.84	495,586	1184000.00	1185999.99	928000.00	929999.99	442.53	473.05	-14192526.76	-13952463.53	495,329	257	00	00	01	90	39	2011,2021,2001
1184_930	0.13	2.77	520,847	1184000.00	1185999.99	930000.00	931999.98	441.21	615.93	-14192525.30	-13952462.60	520,755	92	00	00	01	151	32	2031,2021,2011
1184_932	0.08	3.65	300,587	1184000.00	1185999.99	932000.00	933999.99	441.70	490.80	-13952837.15	-13569340.38	300,514	73	00	00	01	82	29	2031,2021,2052,2041
1184_934	0.13	2.73	537,053	1184000.00	1185999.99	934000.00	935999.99	444.95	520.52	-14202161.23	-13569340.29	535,912	1,124	17	00	01	48	27	2052,2061,9516,2041

# 0.0 Report on LAS Statistics (By Tile) - continued

TNAME	Point Density	Average GSD	Total Points	X Min	X Max	Y Min	Y Max	Z Min	Z MAX	GPS Min	GPS Max	1st Returns	2nd Returns	3rd Returns	Other Returns	Min Int	Max Int	Mean Int	Flightlines
1184_936	0.13	2.78	522,277	1184000.00	1185999.99	936000.00	937999.99	443.12	535.84	-14202155.69	-13569992.05	516,873	4,403	934	67	01	53	27	2071,2061,9516,2052
1184_938	0.13	2.80	540,078	1184000.00	1185999.99	938000.00	939999.99	443.48	556.99	-14202148.42	-14178599.68	509,905	24,459	5,343	371	01	78	24	2071,2081,9516,2061
1184_940	0.13	2.75	528,434	1184000.00	1185999.99	940000.00	941999.99	447.22	474.20	-14202141.33	-14178972.20	528,315	119	00	00	01	48	23	9516,2091,2081,2071
1184_942	0.13	2.73	536,578	1184000.00	1185999.99	942000.00	943999.99	450.73	501.33	-14202134.02	-14182267.30	535,922	610	46	00	01	960	23	9516,2101,2091,2081
1184_944	0.15	2.57	606,034	1184000.00	1185999.99	944000.00	945999.99	451.40	478.30	-14202476.06	-14182650.80	605,855	179	00	00	01	46	23	9516,2111,2101,2091
1184_946	0.15	2.61	588,388	1184000.00	1185999.99	946000.00	947999.99	446.93	476.37	-14205788.06	-14201706.88	588,352	36	00	00	01	42	22	9516,2121,2111,2101
1184_948	0.13	2.75	530,182	1184000.00	1185999.98	948000.00	949999.99	446.35	478.03	-14209459.19	-14202105.00	530,048	134	00	00	01	1,400	21	2131,9516,2121,2141,2111
1184_950	0.14	2.68	556,821	1184000.00	1185999.99	950000.00	951999.99	444.12	476.84	-14209817.29	-14202098.50	556,760	61	00	00	01	5,100	25	2151,2141,9516,2131,2121
1184_952	0.12	2.89	513,213	1184000.00	1185999.99	952000.00	953999.99	440.74	545.26	-14367189.39	-14202091.19	479,791	27,153	5,840	429	01	5,100	22	2161,2151,2141,9516
1184_954	0.13	2.75	571,733	1184000.00	1185999.99	954000.00	955999.99	440.44	540.83	-14379075.85	-14202084.18	530,653	34,437	6,198	445	01	3,680	19	2172,2161,2173,9516,2151
1184_956	0.23	2.10	909,093	1184000.01	1185999.99	956000.00	957999.98	440.57	483.38	-14379374.88	-14202077.50	904,091	4,761	240	01	01	1,600	21	9516,2182,2172,2183,2173,2161
1184_958	0.22	2.12	910,799	1184000.00	1185999.99	958000.00	959999.99	441.00	526.63	-14379374.71	-14202077.32	887,129	19,710	3,763	197	01	5,100	18	2182,2192,2183,2173,2172,9516
1184_960	0.16	2.51	765,212	1184000.00	1185999.99	960000.00	961999.99	440.85	582.99	-14379374.30	-14203622.20	634,990	93,840	31,858	4,524	01	2,460	19	2202,2192,2183,2182
1184_962	0.13	2.76	712,528	1184000.00	1185999.99	962000.00	963999.99	444.41	621.83	-14207471.33	-14203622.08	524,010	138,096	43,828	6,594	01	5,100	22	2202,2212,2192
1184_964	0.13	2.76	782,682	1184000.00	1185999.99	964000.00	965999.99	456.68	628.11	-14211264.28	-14203942.68	525,747	174,021	70,076	12,838	01	121	22	2222,2212,2232,2202
1184_966	0.14	2.69	866,360	1184000.00	1185999.99	966000.00	967999.99	451.87	630.25	-14211976.30	-14207461.25	554,930	185,938	97,899	27,593	01	260	28	2222,2242,2232,2212
1184_968	0.13	2.81	853,108	1184000.00	1185999.99	968000.00	969999.99	450.54	631.77	-14371220.52	-14207816.01	507,761	207,329	106,139	31,879	01	3,940	31	2242,2252,2232,2222

# 0.0 Report on LAS Statistics (By Tile) - continued

TNAME	Point Density	Average GSD	Total Points	X Min	X Max	Y Min	Y Max	Z Min	Z MAX	GPS Min	GPS Max	1st Returns	2nd Returns	3rd Returns	Other Returns	Min Int	Max Int	Mean Int	Flightlines
1184_970	0.12	2.86	646,246	1184000.00	1185999.99	970000.00	971999.99	476.21	627.77	-14371681.73	-14211965.80	487,662	98,518	47,849	12,217	01	660	38	2262,2252,2242
1184_972	0.12	2.91	913,579	1184000.00	1185999.99	972000.00	973999.99	478.04	642.99	-14375040.81	-14371213.38	472,501	268,150	137,277	35,651	01	740	23	2262,2252,2272
1184_974	0.13	2.82	880,167	1184000.00	1185999.99	974000.00	975999.99	487.73	636.93	-14375499.65	-14371672.96	504,357	243,309	106,643	25,858	01	200	27	2272,2262,2282
1184_976	0.12	2.85	630,086	1184000.00	1185999.99	976000.00	977999.99	491.07	634.94	-14378886.79	-14375032.62	491,981	84,693	41,981	11,431	01	186	37	2282,2292,2272
1184_978	0.12	2.84	780,403	1184000.00	1185999.99	978000.00	979999.99	489.91	641.46	-14379391.69	-14375491.46	495,059	180,195	84,168	20,981	01	129	26	2302,2292,2282
1184_980	0.14	2.72	862,519	1184000.00	1185999.99	980000.00	981999.99	493.19	634.83	-14527231.78	-14378878.19	542,298	206,136	92,874	21,211	01	680	28	2311,2302,2321,2292
1184_982	0.13	2.79	904,832	1184000.00	1185999.99	982000.00	983999.99	459.95	631.71	-14527231.42	-14379383.53	512,615	246,804	115,358	30,055	01	166	30	2321,2311,2331,2302
1184_984	0.12	2.85	827,259	1184000.00	1185999.99	984000.00	985999.99	469.44	644.40	-14527226.71	-14523229.09	491,222	215,514	98,044	22,479	01	160	28	2341,2331,2321,2311
1184_986	0.13	2.78	751,163	1184000.00	1185999.99	986000.00	987999.99	462.54	621.27	-14528019.58	-14523229.08	516,324	160,574	62,824	11,441	01	260	27	2351,2341,2331
1184_988	0.12	2.90	612,304	1184000.00	1185999.99	988000.00	989999.99	462.31	607.87	-14528019.47	-14523229.07	476,489	99,555	31,609	4,651	01	3,360	24	2361,2351,2341
1184_990	0.12	2.93	552,159	1184000.00	1185999.99	990000.00	991999.99	464.28	588.40	-14528019.05	-14524450.46	464,723	68,906	17,081	1,449	01	2,500	21	2361,2351,2371
1184_992	0.12	2.84	527,469	1184000.00	1185999.99	992000.00	993999.99	476.27	634.65	-14527590.20	-14523846.95	495,182	26,068	5,859	360	01	171	23	2381,2371,2361
1184_994	0.17	2.46	888,720	1184000.00	1185999.99	994000.00	995999.99	481.55	664.52	-14596739.59	-14520803.60	659,358	187,304	39,665	2,393	01	5,100	17	2381,2371,2391,9004
1184_996	0.18	2.37	963,881	1184000.00	1185999.99	996000.00	997999.99	516.38	673.14	-14597156.73	-14520803.21	709,504	201,195	49,800	3,382	01	240	18	2391,2401,9004,2411,2381
1184_998	0.19	2.31	869,123	1184000.00	1185999.99	998000.00	999999.99	535.77	667.06	-14600240.14	-14520803.18	747,352	96,985	23,105	1,681	01	1,040	23	2411,2401,9004,2421,2391
1186_1000	0.14	2.71	560,713	1186000.00	1187999.99	1000000.00	1001999.99	557.90	674.05	-14600648.25	-14596295.68	546,519	11,239	2,779	176	01	280	23	9004,2421,2431,2411,2401
1186_1002	0.13	2.77	528,787	1186000.00	1187999.99	1002000.00	1003999.99	565.89	668.48	-14603766.59	-14596760.87	521,381	5,751	1,532	123	01	73	20	9004,2431,2441,2421

# 0.0 Report on LAS Statistics (By Tile) - continued

TNAME	Point Density	Average GSD	Total Points	X Min	X Max	Y Min	Y Max	Z Min	Z MAX	GPS Min	GPS Max	1st Returns	2nd Returns	3rd Returns	Other Returns	Min Int	Max Int	Mean Int	Flightlines
1186_1004	0.13	2.80	542,072	1186000.00	1187999.99	1004000.00	1005999.99	555.20	665.59	-14604195.34	-14596767.99	509,963	25,645	6,053	411	01	5,100	22	9004,2441,2451,2431
1186_1006	0.13	2.81	508,523	1186000.00	1187999.99	1006000.01	1007999.97	561.73	574.77	-14617660.24	-14596775.42	508,523	00	00	00	05	53	26	2461,9004,2451,2441
1186_1008	0.12	2.90	618,314	1186000.00	1187999.99	1008000.01	1009999.99	522.28	665.31	-14618075.18	-14596782.71	476,191	109,659	29,935	2,529	01	5,100	19	9004,2461,2472,2451
1186_1010	0.12	2.92	588,275	1186000.00	1187999.99	1010000.00	1011999.99	523.77	671.75	-14622677.37	-14596789.92	467,820	94,695	23,661	2,099	01	1,760	21	9004,2461,2472,2481
1186_1012	0.12	2.84	594,951	1186000.00	1187999.99	1012000.00	1013999.99	538.22	673.17	-14631579.44	-14596804.01	496,596	76,401	20,085	1,869	01	900	21	9004,2491,2481,2501,2472
1186_1014	0.13	2.73	576,486	1186000.00	1187999.99	1014000.00	1015999.99	549.89	686.25	-14632056.95	-14596805.41	536,308	31,554	7,765	859	01	5,100	29	2491,2501,2511,9004,2481
1186_1016	0.13	2.80	536,891	1186000.00	1187999.99	1016000.00	1017999.99	566.32	672.74	-14635249.13	-14623096.97	508,776	18,951	7,616	1,548	01	820	31	2521,2511,2501,2491
1186_1018	0.13	2.83	521,284	1186000.00	1187999.99	1018000.00	1019999.99	556.32	669.63	-14635750.18	-14632052.39	500,770	14,303	5,197	1,014	01	198	40	2531,2521,2511
1186_1020	0.12	2.92	471,264	1186000.00	1187999.99	1020000.00	1021999.99	565.82	644.98	-14638945.96	-14635241.96	467,716	2,423	943	182	01	99	43	2541,2531,2521
1186_1022	0.12	2.88	638,282	1186000.01	1187999.99	1022000.00	1023999.99	553.90	678.05	-14639447.22	-14635743.07	481,760	94,779	48,762	12,981	01	1,700	39	2551,2541,2531
1186_1024	0.13	2.83	972,281	1186000.00	1187999.99	1024000.00	1025999.99	536.88	682.99	-14642662.50	-14638939.02	501,265	297,087	138,584	35,345	01	1,200	25	2551,2541,2561
1186_904	0.13	2.80	509,529	1186000.00	1187999.99	904000.01	905999.99	431.55	444.36	-13948640.35	-13931786.16	509,529	00	00	00	01	400	31	1881,1891,1872,1863
1186_906	0.13	2.80	510,604	1186000.00	1187999.99	906000.00	907999.99	431.58	452.10	-14159351.38	-13948408.10	510,565	39	00	00	01	164	28	1891,1901,1881
1186_908	0.13	2.74	531,684	1186000.00	1187999.99	908000.00	909999.99	433.66	453.81	-14159603.31	-13948630.68	531,416	268	00	00	01	500	31	1901,1911,1891
1186_910	0.13	2.75	528,647	1186000.00	1187999.99	910000.00	911999.99	436.44	455.23	-14163305.08	-14159343.09	528,409	238	00	00	01	64	37	1911,1921,1901
1186_912	0.10	3.17	614,697	1186000.00	1187999.99	912000.00	913999.99	430.75	555.95	-14163576.22	-14159595.79	398,412	146,556	58,238	11,491	01	640	17	1931,1921,1911
1186_914	0.10	3.17	522,591	1186000.05	1187999.99	914000.00	915999.99	431.44	546.00	-14163576.31	-13568144.23	397,042	95,206	26,101	4,242	01	169	20	1941,1931,1921

# 0.0 Report on LAS Statistics (By Tile) - continued

TNAME	Point Density	Average GSD	Total Points	X Min	X Max	Y Min	Y Max	Z Min	Z MAX	GPS Min	GPS Max	1st Returns	2nd Returns	3rd Returns	Other Returns	Min Int	Max Int	Mean Int	Flightlines
1186_916	0.10	3.21	624,060	1186000.11	1187999.99	916000.00	917999.99	430.91	557.10	-14177537.80	-13568144.20	388,443	169,734	56,388	9,495	01	220	16	1951,1961,1941,1931
1186_918	0.11	3.00	536,143	1186000.01	1187999.99	918000.00	919999.99	431.50	554.90	-14177854.15	-13568146.39	445,573	62,372	23,967	4,231	01	260	21	1951,1961,1971,1941
1186_920	0.12	2.95	501,748	1186000.00	1187999.99	920000.00	921999.99	428.35	557.00	-14181611.22	-14177529.69	458,291	28,893	12,078	2,486	01	780	23	1981,1971,1961
1186_922	0.13	2.83	542,110	1186000.00	1187999.99	922000.00	923999.99	435.45	541.88	-14181932.15	-14177846.66	498,967	28,164	12,286	2,693	01	58	16	1981,1991,1971
1186_924	0.13	2.80	646,663	1186000.00	1187999.99	924000.00	925999.99	438.49	549.40	-14192186.30	-14181603.55	510,925	89,685	38,023	8,030	01	540	17	2001,1991,1981
1186_926	0.12	2.90	483,747	1186000.00	1187999.99	926000.00	927999.99	437.65	519.46	-14192519.81	-14181923.25	474,821	7,180	1,606	140	01	176	30	2011,2001,1991
1186_928	0.13	2.82	503,774	1186000.00	1187999.99	928000.00	929999.99	439.12	455.34	-14192519.31	-13952471.35	503,771	03	00	00	01	160	26	2021,2011,2001
1186_930	0.13	2.79	515,502	1186000.00	1187999.99	930000.00	931999.99	439.97	466.87	-14192518.24	-13952470.36	515,005	497	00	00	01	160	34	2031,2021,2011
1186_932	0.07	3.80	277,739	1186000.02	1187999.99	932000.01	933999.99	443.12	464.58	-13952829.82	-13569347.74	277,556	183	00	00	01	92	32	2031,2021,2041
1186_934	0.12	2.88	483,684	1186000.00	1187999.99	934000.01	935999.99	442.74	534.40	-14178614.91	-13569347.75	482,074	1,479	109	22	01	49	27	2052,2061,2041
1186_936	0.12	2.86	522,745	1186000.00	1187999.99	936000.00	937999.99	441.69	541.61	-14178973.68	-13569985.47	489,776	26,290	6,289	390	01	105	25	2052,2071,2061
1186_938	0.12	2.85	492,844	1186000.00	1187999.99	938000.01	939999.99	444.08	518.53	-14182282.19	-14178607.26	492,484	315	38	07	01	47	26	2071,2081,2061
1186_940	0.12	2.93	467,144	1186000.00	1187999.99	940000.00	941999.99	447.71	472.12	-14182651.53	-14178964.88	467,030	114	00	00	01	53	22	2091,2081,2071
1186_942	0.12	2.95	459,562	1186000.00	1187999.99	942000.01	943999.99	447.96	478.93	-14201723.19	-14182274.73	459,529	33	00	00	01	46	22	2101,2091,2081
1186_944	0.13	2.74	532,446	1186000.00	1187999.99	944000.00	945999.99	448.22	476.85	-14202469.40	-14182644.08	532,365	81	00	00	01	48	24	2111,2101,2091
1186_946	0.12	2.84	494,857	1186000.00	1187999.99	946000.00	947999.99	449.99	478.76	-14205795.91	-14201714.21	494,835	22	00	00	01	47	24	2121,2111,2101
1186_948	0.12	2.91	472,292	1186000.00	1187999.99	948000.00	949999.99	456.90	478.55	-14209464.20	-14202460.67	472,204	88	00	00	01	45	23	2131,2141,2121,2111

# 0.0 Report on LAS Statistics (By Tile) - continued

TNAME	Point Density	Average GSD	Total Points	X Min	X Max	Y Min	Y Max	Z Min	Z MAX	GPS Min	GPS Max	1st Returns	2nd Returns	3rd Returns	Other Returns	Min Int	Max Int	Mean Int	Flightlines
1186_950	0.13	2.79	513,828	1186000.00	1187999.99	950000.00	951999.99	457.46	477.24	-14209810.43	-14205787.57	513,772	56	00	00	01	48	21	2151,2141,2131,2121
1186_952	0.12	2.96	484,250	1186000.00	1187999.99	952000.00	953999.99	443.93	535.77	-14367182.10	-14206097.15	458,013	21,959	4,059	219	01	1,320	19	2161,2151,2141,2131
1186_954	0.13	2.77	538,600	1186000.01	1187999.99	954000.00	955999.99	444.76	536.12	-14379082.60	-14209801.44	522,023	13,792	2,612	173	01	1,420	23	2172,2161,2173,2151
1186_956	0.18	2.33	767,275	1186000.00	1187999.99	956000.00	957999.99	444.78	536.68	-14379367.74	-14367173.99	737,537	24,461	4,997	280	01	5,100	25	2182,2172,2183,2173,2161
1186_958	0.17	2.41	764,560	1186000.00	1187999.99	958000.00	959999.99	439.59	543.63	-14379367.51	-14203630.67	691,627	57,298	14,307	1,328	01	5,100	17	2182,2192,2183,2173,2172
1186_960	0.15	2.59	691,325	1186000.00	1187999.99	960000.00	961999.98	439.08	642.02	-14379367.01	-14203629.99	595,302	76,368	17,959	1,696	01	5,100	16	2202,2192,2183,2182
1186_962	0.13	2.79	679,454	1186000.00	1187999.99	962000.00	963999.99	440.49	562.31	-14207480.09	-14203629.87	513,143	123,174	37,394	5,743	01	5,100	19	2202,2212,2192
1186_964	0.14	2.69	719,486	1186000.00	1187999.99	964000.00	965999.99	442.47	590.40	-14211277.34	-14203935.35	553,890	114,483	42,407	8,706	01	90	22	2222,2212,2232,2202
1186_966	0.14	2.71	846,761	1186000.00	1187999.99	966000.00	967999.99	445.65	613.77	-14211968.50	-14207469.62	543,518	185,012	92,809	25,422	01	720	26	2222,2242,2232,2212
1186_968	0.13	2.78	889,351	1186000.00	1187999.99	968000.00	969999.99	449.70	685.80	-14371227.35	-14211267.06	518,471	224,610	114,144	32,126	01	860	28	2242,2252,2232
1186_970	0.11	2.96	820,259	1186000.00	1187999.99	970000.00	971999.99	464.57	622.13	-14371674.32	-14211958.88	457,698	222,450	111,350	28,761	01	85	25	2242,2262,2252
1186_972	0.10	3.11	703,595	1186000.00	1187999.99	972000.00	973999.99	479.08	634.13	-14375048.47	-14371219.96	414,423	177,960	88,431	22,781	01	160	25	2272,2262,2252
1186_974	0.13	2.78	666,814	1186000.00	1187999.99	974000.00	975999.99	519.00	721.32	-14375492.59	-14371666.21	519,270	86,787	47,218	13,539	01	100	38	2282,2272,2262
1186_976	0.12	2.88	662,038	1186000.00	1187999.99	976000.00	977999.99	483.88	663.06	-14378893.56	-14375039.80	482,743	107,795	55,775	15,725	01	2,820	37	2282,2292,2272
1186_978	0.12	2.94	919,745	1186000.00	1187999.99	978000.00	979999.99	467.66	638.61	-14379384.23	-14375484.54	463,009	286,780	135,539	34,417	01	132	23	2302,2292,2282
1186_980	0.13	2.78	1,014,925	1186000.00	1187999.99	980000.00	981999.99	458.31	633.93	-14527224.29	-14378886.14	518,157	317,197	143,779	35,792	01	800	24	2311,2302,2292
1186_982	0.13	2.83	895,291	1186000.00	1187999.99	982000.00	983999.99	455.26	619.50	-14527223.81	-14379376.27	500,543	241,586	120,126	33,036	01	240	30	2321,2311,2331,2302



# 0.0 Report on LAS Statistics (By Tile) - continued

TNAME	Point Density	Average GSD	Total Points	X Min	X Max	Y Min	Y Max	Z Min	Z MAX	GPS Min	GPS Max	1st Returns	2nd Returns	3rd Returns	Other Returns	Min Int	Max Int	Mean Int	Flightlines
1186_984	0.13	2.82	716,517	1186000.00	1187999.99	984000.00	985999.99	457.12	597.81	-14527223.22	-14523236.52	503,461	133,088	63,427	16,541	01	200	32	2341,2331,2321,2311
1186_986	0.13	2.83	554,106	1186000.00	1187999.99	986000.00	987999.99	460.22	570.26	-14528012.15	-14523236.45	500,565	37,229	13,782	2,530	01	161	36	2351,2341,2331
1186_988	0.12	2.86	524,541	1186000.00	1187999.99	988000.00	989999.99	462.46	595.86	-14528012.06	-14523236.42	488,805	27,595	7,290	851	01	70	30	2361,2351,2341
1186_990	0.12	2.91	582,027	1186000.00	1187999.98	990000.00	991999.99	467.84	629.26	-14528011.67	-14524442.88	472,462	86,036	21,774	1,755	01	760	21	2371,2361,2351
1186_992	0.13	2.83	719,364	1186000.00	1187999.99	992000.00	993999.99	476.37	650.25	-14527597.43	-14523853.89	499,775	178,298	38,664	2,627	01	5,100	14	2381,2371,2361
1186_994	0.14	2.66	837,576	1186000.00	1187999.99	994000.00	995999.99	493.71	660.35	-14596739.34	-14520796.61	564,363	220,681	49,294	3,238	01	880	15	2381,2371,2391,9004
1186_996	0.13	2.76	668,820	1186000.00	1187999.99	996000.00	997999.99	511.74	667.94	-14597152.21	-14520796.09	526,228	117,751	23,334	1,507	01	129	17	2401,9004,2391,2411,2381
1186_998	0.15	2.61	620,678	1186000.00	1187999.99	998000.00	999999.99	532.72	657.95	-14600247.60	-14520796.03	589,561	25,673	5,102	342	01	181	23	2411,2401,9004,2421,2391
1188_1000	0.12	2.93	476,128	1188000.00	1189999.99	1000000.00	1001999.99	550.65	669.48	-14600641.03	-14596302.93	464,934	8,829	2,207	158	01	740	22	2421,2431,2411,2401
1188_1002	0.12	2.94	495,251	1188000.01	1189999.99	1002000.00	1003999.99	541.51	663.30	-14603773.85	-14597139.88	462,555	25,585	6,626	485	01	700	21	2431,2441,2421,2411
1188_1004	0.12	2.84	552,345	1188000.00	1189999.99	1004000.00	1005999.99	545.13	751.17	-14604188.22	-14600633.10	497,813	43,463	10,281	788	01	5,100	21	2441,2451,2431
1188_1006	0.13	2.77	535,896	1188000.00	1189999.99	1006000.01	1007999.99	539.11	660.05	-14617667.44	-14603766.49	520,415	11,879	3,332	270	01	480	22	2441,2451,2461
1188_1008	0.11	2.97	665,798	1188000.00	1189999.99	1008000.00	1009999.99	515.97	667.37	-14618067.40	-14604180.40	454,608	162,629	44,485	4,076	01	5,100	18	2451,2461,2472
1188_1010	0.11	3.03	602,483	1188000.00	1189999.99	1010000.00	1011999.99	528.20	680.93	-14622684.15	-14617660.40	435,353	129,958	34,190	2,982	01	980	19	2461,2472,2481
1188_1012	0.12	2.91	499,403	1188000.00	1189999.99	1012000.01	1013999.99	548.65	649.27	-14623097.59	-14618060.04	471,086	22,492	5,410	415	01	57	24	2491,2481,2472
1188_1014	0.13	2.74	544,155	1188000.00	1189999.99	1014000.00	1015999.99	567.55	670.29	-14631589.96	-14622677.32	532,371	7,835	3,264	685	01	73	30	2491,2501,2481
1188_1016	0.14	2.70	748,451	1188000.00	1189999.99	1016000.00	1017999.99	546.52	676.79	-14635256.19	-14623089.76	547,472	140,867	51,107	9,005	01	1,180	23	2521,2501,2511,2491

# 0.0 Report on LAS Statistics (By Tile) - continued

TNAME	Point Density	Average GSD	Total Points	X Min	X Max	Y Min	Y Max	Z Min	Z MAX	GPS Min	GPS Max	1st Returns	2nd Returns	3rd Returns	Other Returns	Min Int	Max Int	Mean Int	Flightlines
1188_1018	0.13	2.77	592,609	1188000.00	1189999.99	1018000.01	1019999.99	552.45	685.04	-14635743.09	-14631586.54	519,682	46,471	21,308	5,148	01	84	34	2531,2521,2511,2501
1188_1020	0.12	2.93	560,335	1188000.00	1189999.99	1020000.00	1021999.99	552.18	691.85	-14638953.11	-14632050.19	465,197	58,115	29,293	7,730	01	131	35	2541,2531,2521,2511
1188_1022	0.12	2.91	744,921	1188000.01	1189999.99	1022000.00	1023999.99	532.90	685.09	-14639440.13	-14635735.84	472,525	159,440	86,274	26,682	01	194	34	2551,2541,2531
1188_1024	0.12	2.84	757,806	1188000.00	1189999.98	1024000.00	1025999.99	534.77	675.59	-14642669.31	-14638946.25	496,614	169,779	73,231	18,182	01	103	32	2551,2561,2541
1188_910	0.13	2.77	625,188	1188000.00	1189999.99	910000.00	911999.99	430.45	569.86	-14163312.88	-14159351.28	521,751	71,655	26,963	4,819	01	64	26	1911,1921,1901
1188_912	0.13	2.79	626,081	1188000.00	1189999.99	912000.00	913999.99	430.65	547.97	-14163568.94	-14159588.37	512,960	79,569	28,437	5,115	01	76	28	1921,1931,1911
1188_914	0.12	2.95	641,381	1188000.00	1189999.99	914000.00	915999.98	435.13	552.34	-14163569.12	-13568151.53	460,890	134,514	38,742	7,235	01	64	20	1941,1931,1921
1188_916	0.09	3.41	520,608	1188000.01	1189999.99	916000.00	917999.99	432.02	554.49	-14177544.80	-13568151.42	343,842	130,010	40,418	6,338	01	57	17	1951,1961,1941,1931
1188_918	0.13	2.78	685,744	1188000.00	1189999.99	918000.00	919999.99	435.01	555.96	-14177847.26	-13568155.81	519,464	113,974	44,427	7,879	01	58	19	1951,1961,1971,1941
1188_920	0.12	2.88	490,237	1188000.00	1189999.99	920000.00	921999.99	333.78	494.78	-14181619.23	-14177537.51	484,037	6,054	137	09	01	500	23	1981,1971,1961
1188_922	0.12	2.87	489,312	1188000.00	1189999.99	922000.00	923999.99	435.67	512.20	-14181924.38	-14177839.74	487,081	1,750	419	62	01	300	21	1981,1991,1971
1188_924	0.13	2.76	591,883	1188000.00	1189999.99	924000.00	925999.99	438.26	619.10	-14192194.09	-14181610.61	526,413	41,379	19,688	4,403	01	1,940	26	2001,1991,1981
1188_926	0.13	2.75	588,875	1188000.00	1189999.99	926000.00	927999.99	438.91	564.58	-14192512.04	-14181916.15	530,641	37,569	17,008	3,657	01	73	32	2011,2001,1991
1188_928	0.14	2.71	544,452	1188000.00	1189999.99	928000.01	929999.99	438.88	510.26	-14192511.51	-13952478.94	543,439	638	299	76	01	168	36	2021,2011,2001
1188_930	0.13	2.80	510,310	1188000.00	1189999.99	930000.00	931999.99	445.02	507.49	-14192510.74	-13952477.99	509,727	359	184	40	01	74	39	2031,2021,2011
1188_932	0.07	3.85	281,676	1188000.00	1189999.98	932000.00	933999.98	445.44	528.49	-13952822.33	-13569355.08	270,595	6,931	3,372	778	01	98	30	2031,2021,2041
1188_934	0.12	2.92	491,372	1188000.00	1189999.99	934000.00	935999.99	439.97	524.22	-14178621.91	-13569355.02	470,309	17,383	3,468	212	01	5,000	24	2052,2061,2041

# 0.0 Report on LAS Statistics (By Tile) - continued

TNAME	Point Density	Average GSD	Total Points	X Min	X Max	Y Min	Y Max	Z Min	Z MAX	GPS Min	GPS Max	1st Returns	2nd Returns	3rd Returns	Other Returns	Min Int	Max Int	Mean Int	Flightlines
1188_936	0.11	2.99	450,097	1188000.00	1189999.99	936000.00	937999.98	441.26	515.88	-14178966.44	-13569361.31	446,935	2,753	390	19	01	51	28	2052,2071,2061,2041
1188_938	0.13	2.82	502,007	1188000.00	1189999.99	938000.00	939999.99	447.51	509.16	-14182289.79	-14178614.38	501,399	521	85	02	01	54	26	2071,2081,2061
1188_940	0.13	2.73	537,097	1188000.00	1189999.99	940000.00	941999.99	449.60	468.29	-14182644.15	-14178958.17	537,030	67	00	00	01	47	21	2091,2081,2071
1188_942	0.11	2.97	452,574	1188000.00	1189999.99	942000.00	943999.99	447.82	469.55	-14201730.72	-14182282.11	452,465	109	00	00	01	58	24	2101,2091,2081
1188_944	0.12	2.89	497,381	1188000.00	1189999.99	944000.01	945999.99	443.32	558.90	-14202462.57	-14182636.84	479,363	13,971	3,778	269	01	52	26	2111,2101,2091
1188_946	0.13	2.82	521,564	1188000.00	1189999.99	946000.00	947999.99	441.79	560.15	-14205803.97	-14201722.13	501,501	15,641	4,091	331	01	2,680	23	2121,2111,2101
1188_948	0.12	2.93	483,753	1188000.00	1189999.99	948000.00	949999.99	442.79	536.56	-14209474.55	-14202454.32	464,997	14,911	3,610	235	01	500	24	2131,2121,2141,2111
1188_950	0.11	3.06	529,061	1188000.00	1189999.99	950000.00	951999.99	436.68	636.32	-14209803.65	-14205794.30	426,312	77,633	22,822	2,294	01	5,100	18	2151,2131,2141,2121
1188_952	0.11	3.08	515,034	1188000.00	1189999.99	952000.00	953999.99	437.16	571.90	-14367173.70	-14206090.55	422,526	70,413	20,038	2,057	01	5,100	19	2161,2151,2141,2131
1188_954	0.12	2.94	580,047	1188000.00	1189999.99	954000.00	955999.99	437.89	559.40	-14379089.63	-14209794.49	463,425	92,154	22,690	1,778	01	3,860	14	2172,2161,2173,2151
1188_956	0.19	2.30	820,330	1188000.00	1189999.99	956000.00	957999.99	441.42	563.86	-14379360.76	-14367166.67	757,535	52,723	9,473	599	01	5,100	17	2182,2172,2183,2173,2161
1188_958	0.20	2.27	952,709	1188000.00	1189999.99	958000.00	959999.99	442.56	557.37	-14379360.45	-14203638.41	779,069	138,833	32,164	2,643	01	5,100	17	2182,2172,2183,2173,2192
1188_960	0.13	2.76	709,256	1188000.00	1189999.99	960000.00	961999.99	438.54	640.82	-14379359.80	-14203637.72	526,836	141,005	37,285	4,130	01	3,620	12	2202,2192,2183,2182
1188_962	0.11	3.04	565,942	1188000.00	1189999.99	962000.00	963999.99	438.86	570.49	-14207488.34	-14203637.60	432,496	93,427	34,137	5,882	01	5,100	19	2202,2212,2192
1188_964	0.14	2.70	553,309	1188000.00	1189999.99	964000.00	965999.99	440.05	551.18	-14211279.63	-14203928.38	547,682	3,916	1,484	227	01	147	21	2222,2212,2232,2202
1188_966	0.13	2.78	694,119	1188000.00	1189999.99	966000.00	967999.99	444.72	573.65	-14211961.47	-14207478.50	517,488	107,839	53,555	15,237	01	95	19	2242,2232,2222,2212
1188_968	0.14	2.69	795,855	1188000.00	1189999.99	968000.00	969999.99	444.86	614.80	-14371235.21	-14211275.32	553,991	151,127	71,603	19,134	01	183	32	2242,2252,2232

# 0.0 Report on LAS Statistics (By Tile) - continued

TNAME	Point Density	Average GSD	Total Points	X Min	X Max	Y Min	Y Max	Z Min	Z MAX	GPS Min	GPS Max	1st Returns	2nd Returns	3rd Returns	Other Returns	Min Int	Max Int	Mean Int	Flightlines
1188_970	0.12	2.88	866,196	1188000.00	1189999.99	970000.00	971999.99	462.23	627.15	-14371667.29	-14211951.73	483,654	241,742	112,225	28,575	01	300	25	2242,2262,2252
1188_972	0.10	3.13	548,984	1188000.00	1189999.99	972000.00	973999.99	474.73	633.86	-14375055.88	-14371226.96	407,897	85,996	43,387	11,704	01	5,100	30	2272,2262,2252
1188_974	0.13	2.78	674,365	1188000.00	1189999.99	974000.00	975999.99	491.61	633.77	-14375485.67	-14371659.61	515,961	89,004	52,340	17,060	01	100	38	2282,2272,2262
1188_976	0.12	2.84	1,039,514	1188000.00	1189999.99	976000.00	977999.99	469.13	649.57	-14378900.25	-14375047.40	497,160	304,881	178,840	58,633	01	260	25	2282,2292,2272
1188_978	0.11	2.98	828,414	1188000.00	1189999.99	978000.00	979999.99	456.36	620.45	-14379377.00	-14375477.62	449,388	229,183	117,061	32,782	01	99	25	2302,2292,2282
1188_980	0.12	2.94	756,063	1188000.00	1189999.99	980000.00	981999.99	451.67	631.69	-14527216.40	-14378892.77	461,893	179,155	88,154	26,861	01	130	27	2311,2302,2292
1188_982	0.12	2.91	783,295	1188000.00	1189999.99	982000.00	983999.99	454.54	642.95	-14527216.04	-14379368.89	471,232	193,456	93,620	24,987	01	240	34	2321,2311,2331,2302
1188_984	0.13	2.81	888,414	1188000.01	1189999.99	984000.00	985999.99	462.48	642.82	-14527215.50	-14523243.56	508,100	242,336	110,807	27,171	01	600	27	2341,2331,2321,2311
1188_986	0.13	2.79	863,896	1188000.00	1189999.99	986000.00	987999.99	467.09	659.06	-14528004.63	-14523243.55	513,438	237,895	94,379	18,184	01	153	23	2351,2341,2331
1188_988	0.13	2.82	871,632	1188000.00	1189999.99	988000.00	989999.99	482.02	660.15	-14528004.52	-14523243.57	504,518	268,833	85,753	12,528	01	500	16	2351,2341,2361
1188_990	0.12	2.87	643,763	1188000.00	1189999.99	990000.00	991999.99	505.27	661.33	-14528004.05	-14524435.23	484,819	127,740	29,275	1,929	01	2,280	19	2371,2361,2351
1188_992	0.12	2.88	587,430	1188000.00	1189999.99	992000.00	993999.98	499.38	674.63	-14527604.83	-14523860.75	481,271	86,053	18,840	1,266	01	880	20	2381,2371,2361
1188_994	0.12	2.88	587,193	1188000.00	1189999.99	994000.00	995999.99	502.55	653.63	-14524442.65	-14520789.73	481,184	85,996	18,852	1,161	01	1,080	19	2381,2371,2391
1188_996	0.12	2.94	486,259	1188000.00	1189999.99	996000.00	997999.99	529.99	649.73	-14596309.99	-14520789.40	463,448	17,920	4,543	348	01	135	20	2401,2391,2381
1188_998	0.13	2.82	604,289	1188000.00	1189999.99	998000.00	999999.99	535.47	661.06	-14600254.52	-14520789.31	502,269	80,249	20,244	1,527	01	720	19	2411,2401,2421,2391
1190_1000	0.11	2.96	513,558	1190000.00	1191999.99	1000000.00	1001999.99	528.12	653.15	-14600261.33	-14596313.91	456,159	45,238	11,320	841	01	620	20	2411,2421,2401
1190_1002	0.12	2.93	557,557	1190000.01	1191999.99	1002000.00	1003999.99	531.02	656.29	-14603780.97	-14597139.71	464,964	73,509	17,718	1,366	01	67	21	2431,2441,2421,2411

# 0.0 Report on LAS Statistics (By Tile) - continued

TNAME	Point Density	Average GSD	Total Points	X Min	X Max	Y Min	Y Max	Z Min	Z MAX	GPS Min	GPS Max	1st Returns	2nd Returns	3rd Returns	Other Returns	Min Int	Max Int	Mean Int	Flightlines
1190_1004	0.13	2.80	536,103	1190000.00	1191999.99	1004000.02	1005999.99	540.38	653.34	-14604180.67	-14600626.00	511,576	19,267	4,878	382	01	2,400	24	2441,2451,2431
1190_1006	0.12	2.89	634,793	1190000.00	1191999.98	1006000.00	1007999.99	509.94	664.40	-14617674.05	-14603773.72	478,309	121,038	32,576	2,870	01	580	19	2441,2451,2461
1190_1008	0.11	2.96	713,199	1190000.00	1191999.99	1008000.00	1009999.99	512.87	682.03	-14618060.00	-14604173.28	456,090	199,727	52,790	4,592	01	5,100	16	2461,2451,2472
1190_1010	0.25	2.02	1,138,132	1190000.00	1193999.99	1010000.00	1011999.99	536.20	683.37	-14622698.61	-14617667.56	979,328	120,130	35,181	3,493	01	2,080	24	2472,2481,2461
1190_1012	0.12	2.89	491,169	1190000.00	1191999.99	1012000.00	1013999.99	556.33	657.34	-14623090.15	-14618052.63	480,170	8,600	2,195	204	01	57	27	2491,2481,2472
1190_1014	0.12	2.89	528,098	1190000.00	1191999.99	1014000.01	1015999.99	540.23	676.69	-14631596.74	-14622683.76	479,482	35,909	11,015	1,692	01	580	29	2491,2501,2481
1190_1016	0.13	2.82	708,149	1190000.00	1191999.99	1016000.00	1017999.98	542.24	674.71	-14632045.23	-14623082.59	502,495	146,616	50,454	8,584	01	480	24	2501,2511,2491
1190_1018	0.13	2.82	589,374	1190000.00	1191999.99	1018000.00	1019999.99	553.15	688.94	-14635736.06	-14631589.68	504,367	53,364	25,331	6,312	01	1,300	34	2531,2521,2511,2501
1190_1020	0.13	2.78	798,457	1190000.00	1191999.99	1020000.00	1021999.99	523.65	692.34	-14638960.42	-14635256.54	517,124	174,125	85,269	21,939	01	380	29	2541,2531,2521
1190_1022	0.12	2.88	765,436	1190000.00	1191999.99	1022000.00	1023999.99	524.34	670.71	-14639433.04	-14635728.73	483,863	169,016	87,251	25,306	01	1,200	35	2551,2541,2531
1190_1024	0.12	2.90	536,363	1190000.00	1191999.99	1024000.00	1025999.99	529.99	671.98	-14642676.03	-14638953.26	476,300	45,616	11,954	2,493	01	220	48	2551,2561,2541
1190_914	0.12	2.87	742,119	1190000.00	1191999.99	914000.00	915999.99	434.15	624.02	-14163561.86	-13568159.05	484,586	182,052	63,427	12,054	01	126	18	1941,1931,1921
1190_916	0.12	2.95	665,530	1190000.00	1191999.99	916000.00	917999.99	432.46	552.61	-14177553.17	-13568158.93	458,479	157,835	42,058	7,158	01	120	18	1951,1941,1961,1931
1190_918	0.09	3.26	682,753	1190000.00	1191999.99	918000.00	919999.99	431.67	902.48	-14177840.50	-13568158.93	376,193	213,728	78,894	13,938	01	1,460	13	1961,1971,1951,1941
1190_920	0.11	2.97	533,821	1190000.00	1191999.99	920000.01	921999.98	432.70	560.63	-14181626.61	-14177545.18	453,570	59,382	17,887	2,982	01	120	24	1981,1971,1961
1190_922	0.12	2.91	549,180	1190000.00	1191999.99	922000.00	923999.99	436.38	542.13	-14181917.23	-14177832.15	471,173	51,382	22,030	4,595	01	580	21	1981,1991,1971
1190_924	0.12	2.87	599,266	1190000.00	1191999.99	924000.00	925999.99	437.11	552.86	-14192201.88	-14181618.71	487,225	74,444	31,250	6,347	01	600	23	2001,1991,1981

# 0.0 Report on LAS Statistics (By Tile) - continued

TNAME	Point Density	Average GSD	Total Points	X Min	X Max	Y Min	Y Max	Z Min	Z MAX	GPS Min	GPS Max	1st Returns	2nd Returns	3rd Returns	Other Returns	Min Int	Max Int	Mean Int	Flightlines
1190_926	0.12	2.89	552,977	1190000.00	1191999.99	926000.00	927999.99	437.12	550.96	-14192503.19	-14181909.42	478,914	49,635	20,433	3,995	01	560	31	2011,2001,1991
1190_928	0.12	2.84	494,813	1190000.00	1191999.99	928000.00	929999.99	443.18	477.49	-14192502.42	-13952486.83	494,802	11	00	00	01	900	39	2011,2021,2001
1190_930	0.14	2.72	542,861	1190000.01	1191999.99	930000.00	931999.99	446.36	480.94	-14192502.23	-13952485.90	542,409	452	00	00	01	95	40	2031,2021,2011
1190_932	0.07	3.67	328,419	1190000.00	1191999.99	932000.00	933999.99	446.77	543.83	-13952815.22	-13569362.21	297,731	18,443	9,773	2,472	01	1,120	28	2031,2021,2041
1190_934	0.12	2.93	483,775	1190000.00	1191999.99	934000.00	935999.99	440.00	532.46	-14178629.03	-13569362.22	467,460	13,661	2,475	179	01	240	25	2052,2061,2041
1190_936	0.11	2.98	455,510	1190000.00	1191999.99	936000.00	937999.99	439.30	515.96	-14178959.30	-13569362.25	450,359	4,747	399	05	01	51	24	2052,2071,2061,2041
1190_938	0.12	2.93	467,304	1190000.00	1191999.99	938000.00	939999.99	447.97	502.94	-14182297.11	-14178621.47	466,192	1,043	68	01	01	50	25	2071,2081,2061
1190_940	0.13	2.83	499,961	1190000.00	1191999.99	940000.00	941999.99	439.42	526.40	-14182637.69	-14178951.59	499,304	589	62	06	01	88	23	2091,2081,2071
1190_942	0.11	2.97	499,361	1190000.00	1191999.99	942000.00	943999.98	435.71	559.40	-14201738.52	-14182289.54	453,312	38,574	6,989	486	01	144	22	2091,2101,2081
1190_944	0.11	3.00	526,179	1190000.00	1191999.99	944000.00	945999.98	436.03	568.23	-14202455.85	-14182629.98	445,694	62,036	16,883	1,566	01	600	16	2111,2101,2091
1190_946	0.11	3.09	474,397	1190000.00	1191999.99	946000.00	947999.99	435.76	566.70	-14205811.99	-14201729.95	420,315	41,330	11,521	1,231	01	5,100	16	2121,2111,2101
1190_948	0.10	3.19	501,714	1190000.00	1191999.99	948000.01	949999.99	436.25	570.65	-14209480.67	-14202447.17	394,221	84,309	21,355	1,829	01	1,400	13	2131,2141,2121,2111
1190_950	0.10	3.22	467,137	1190000.00	1191999.98	950000.00	951999.99	436.44	574.72	-14209796.76	-14205806.43	387,089	61,281	16,926	1,841	01	5,080	18	2131,2141,2151,2121
1190_952	0.12	2.94	462,873	1190000.00	1191999.99	952000.00	953999.99	443.36	450.10	-14367166.95	-14206083.88	462,873	00	00	00	01	139	17	2151,2161,2141,2131
1190_954	0.14	2.65	743,795	1190000.00	1191999.99	954000.00	955999.99	437.95	564.26	-14379096.81	-14209787.08	568,249	144,889	28,536	2,121	01	5,100	15	2172,2161,2173,2151
1190_956	0.17	2.42	941,577	1190000.00	1191999.99	956000.00	957999.99	438.30	571.00	-14379353.64	-14211635.65	682,095	198,337	53,488	7,657	01	5,100	14	2182,2172,2183,2173,9038,2161
1190_958	0.23	2.10	1,208,162	1190000.00	1191999.99	958000.00	959999.99	438.93	562.24	-14379353.33	-14203645.86	906,727	240,024	54,138	7,273	01	1,540	15	2182,2192,2183,9038,2172,2173

# 0.0 Report on LAS Statistics (By Tile) - continued

TNAME	Point Density	Average GSD	Total Points	X Min	X Max	Y Min	Y Max	Z Min	Z MAX	GPS Min	GPS Max	1st Returns	2nd Returns	3rd Returns	Other Returns	Min Int	Max Int	Mean Int	Flightlines
1190_960	0.14	2.67	758,745	1190000.00	1191999.99	960000.00	961999.99	438.17	567.59	-14379352.57	-14203645.60	559,741	141,383	48,542	9,079	01	1,660	17	
																			2182,2192,2183,2202,9038
1190_962	0.15	2.62	641,109	1190000.00	1191999.99	962000.00	963999.99	439.10	562.84	-14211663.53	-14203645.51	584,693	39,514	14,292	2,610	01	620	27	
																			2202,2212,9038,2192
1190_964	0.13	2.73	714,488	1190000.00	1191999.99	964000.00	965999.99	439.35	569.48	-14211670.88	-14203921.61	536,744	107,125	55,001	15,618	01	700	25	
																			2222,2212,9038,2232,2202
1190_966	0.15	2.61	805,054	1190000.00	1191999.99	966000.00	967999.99	439.19	576.14	-14211954.20	-14207486.74	587,627	122,384	71,094	23,949	01	3,020	19	
																			2242,2232,2222,9038,2212
1190_968	0.18	2.39	901,671	1190000.00	1191999.99	968000.00	969999.99	442.45	561.87	-14371241.73	-14207788.74	698,176	124,300	60,864	18,331	01	82	24	
																			2242,2232,2252,9038,2222
1190_970	0.16	2.49	872,740	1190000.00	1191999.98	970000.01	971999.99	446.39	617.99	-14371660.11	-14211685.22	646,907	139,425	69,017	17,391	01	163	28	
																			2242,2262,2252,9038
1190_972	0.15	2.55	1,099,849	1190000.00	1191999.98	972000.00	973999.99	447.64	642.68	-14375063.28	-14211692.65	617,162	276,977	157,950	47,760	01	280	24	
																			2272,2262,9038,2252
1190_974	0.18	2.37	1,350,202	1190000.00	1191999.99	974000.00	975999.99	453.53	675.30	-14375478.87	-14211699.66	714,240	346,749	212,426	76,787	01	163	27	
																			2272,2262,2282,9038
1190_976	0.13	2.75	874,935	1190000.00	1191999.99	976000.00	977999.99	452.27	714.84	-14378907.71	-14211707.09	528,273	199,200	110,978	36,484	01	101	30	
																			2282,2292,2272,9038
1190_978	0.12	2.88	592,353	1190000.00	1191999.99	978000.00	979999.99	449.86	616.84	-14379369.85	-14375470.33	482,593	68,489	32,509	8,762	01	189	36	
																			2302,2292,2282
1190_980	0.12	2.88	708,726	1190000.00	1191999.99	980000.00	981999.99	450.78	599.80	-14527208.89	-14378899.38	483,635	137,546	68,232	19,313	01	900	32	
																			2311,2302,2321,2292
1190_982	0.13	2.82	1,068,067	1190000.00	1191999.99	982000.00	983999.99	459.17	631.93	-14527208.66	-14379361.49	504,215	313,996	186,375	63,481	01	1,120	27	
																			2321,2311,2302
1190_984	0.13	2.81	1,088,269	1190000.00	1191999.99	984000.00	985999.99	475.08	642.68	-14527208.36	-14523250.62	505,789	342,023	186,103	54,354	01	162	22	
																			2341,2331,2321,2311
1190_986	0.13	2.75	915,974	1190000.00	1191999.99	986000.00	987999.99	475.02	644.44	-14527996.94	-14523250.62	528,410	248,392	114,089	25,083	01	158	22	
																			2341,2331,2351
1190_988	0.13	2.79	883,547	1190000.00	1191999.99	988000.00	989999.99	477.93	653.76	-14527996.85	-14523250.74	512,300	275,298	83,507	12,442	01	840	16	
																			2361,2351,2341
1190_990	0.12	2.85	678,426	1190000.01	1191999.99	990000.00	991999.99	501.33	655.52	-14527996.43	-14524427.37	491,720	151,424	33,119	2,163	01	1,100	17	
																			2371,2361,2351
1190_992	0.12	2.87	617,109	1190000.00	1191999.99	992000.00	993999.99	519.77	646.19	-14527612.07	-14523867.56	487,119	105,921	22,758	1,311	01	1,060	19	
																			2381,2371,2361

# 0.0 Report on LAS Statistics (By Tile) - continued

TNAME	Point Density	Average GSD	Total Points	X Min	X Max	Y Min	Y Max	Z Min	Z MAX	GPS Min	GPS Max	1st Returns	2nd Returns	3rd Returns	Other Returns	Min Int	Max Int	Mean Int	Flightlines
1190_994	0.12	2.93	518,105	1190000.00	1191999.99	994000.00	995999.99	525.24	641.05	-14524435.15	-14520782.83	466,965	40,140	10,251	749	01	61	22	2391,2381,2371
1190_996	0.12	2.87	624,005	1190000.00	1191999.99	996000.00	997999.99	516.23	661.65	-14596317.44	-14520782.59	487,143	109,239	25,819	1,804	01	1,180	17	2391,2381,2401
1190_998	0.13	2.75	643,943	1190000.00	1191999.99	998000.00	999999.99	527.09	652.47	-14600261.33	-14520782.54	530,825	88,329	22,976	1,813	01	206	19	2411,2401,2421,2391
1192_1000	0.12	2.91	639,167	1192000.02	1193999.99	1000000.00	1001999.99	519.09	660.11	-14600620.91	-14596319.94	472,677	134,888	29,589	2,013	01	200	17	2421,2411,2431,2401
1192_1002	0.12	2.92	490,559	1192000.00	1193999.99	1002000.01	1003999.99	531.43	653.50	-14603787.92	-14600261.33	470,243	16,709	3,365	242	01	140	23	2431,2441,2421
1192_1004	0.12	2.87	645,948	1192000.00	1193999.99	1004000.00	1005999.99	503.01	657.83	-14604173.41	-14600618.84	487,009	124,456	31,946	2,537	01	4,780	18	2431,2441,2451
1192_1006	0.12	2.89	713,786	1192000.00	1193999.99	1006000.00	1007999.99	505.52	666.18	-14617681.14	-14603781.01	478,143	183,623	48,129	3,891	01	1,060	17	2441,2451,2461
1192_1008	0.12	2.85	797,993	1192000.00	1193999.99	1008000.00	1009999.99	516.65	679.10	-14618052.36	-14604166.05	492,463	238,656	62,069	4,805	01	860	16	2461,2451,2472
1192_1010	0.13	2.83	603,006	1192000.00	1193999.99	1010000.00	1011999.99	536.20	670.03	-14622698.61	-14617674.17	499,086	78,894	22,752	2,274	01	2,080	24	2472,2481,2461
1192_1012	0.12	2.89	524,489	1192000.00	1193999.98	1012000.00	1013999.98	544.06	667.89	-14623082.58	-14618045.12	479,192	34,107	10,109	1,081	01	58	27	2481,2491,2472
1192_1014	0.12	2.94	567,157	1192000.00	1193999.99	1014000.00	1015999.99	531.97	665.85	-14632037.14	-14622691.02	463,577	75,430	24,444	3,706	01	4,660	29	2491,2501,2511,2481
1192_1016	0.13	2.80	521,905	1192000.00	1193999.99	1016000.01	1017999.99	542.87	657.00	-14635270.85	-14623075.44	509,739	7,732	3,564	870	01	800	33	2501,2511,2491,2521
1192_1018	0.12	2.92	551,541	1192000.00	1193999.98	1018000.00	1019999.99	526.27	676.71	-14635729.03	-14631598.66	470,742	51,655	23,407	5,737	01	2,220	32	2531,2521,2511,2501
1192_1020	0.12	2.88	655,617	1192000.00	1193999.99	1020000.00	1021999.99	517.40	671.76	-14638967.80	-14635263.94	483,116	104,830	52,622	15,049	01	1,120	35	2541,2531,2521
1192_1022	0.12	2.88	521,167	1192000.00	1193999.99	1022000.00	1023999.99	527.95	647.09	-14639425.98	-14635721.72	483,193	28,505	8,533	936	01	1,360	52	2551,2541,2531
1192_1024	0.12	2.92	552,769	1192000.00	1193999.99	1024000.00	1025999.99	528.12	681.86	-14642683.08	-14638960.63	468,623	50,380	25,759	8,007	01	4,340	46	2551,2561,2541
1192_914	0.13	2.83	725,416	1192000.00	1193999.99	914000.00	915999.99	442.61	629.02	-14163554.47	-13568166.76	498,447	151,533	63,637	11,799	01	63	24	1941,1931,1951,1921



# 0.0 Report on LAS Statistics (By Tile) - continued

TNAME	Point Density	Average GSD	Total Points	X Min	X Max	Y Min	Y Max	Z Min	Z MAX	GPS Min	GPS Max	1st Returns	2nd Returns	3rd Returns	Other Returns	Min Int	Max Int	Mean Int	Flightlines
1192_916	0.13	2.81	659,346	1192000.00	1193999.99	916000.00	917999.99	440.31	607.93	-14177560.87	-13568166.63	506,137	110,147	37,072	5,990	01	660	27	1951,1941,1961,1931
1192_918	0.13	2.80	853,120	1192000.00	1193999.99	918000.00	919999.99	435.37	566.07	-14177832.96	-13568166.63	511,642	257,048	74,169	10,261	01	640	17	1961,1971,1951,1941
1192_920	0.09	3.39	526,690	1192000.01	1193999.99	920000.00	921999.99	432.71	563.77	-14181633.91	-14177552.79	348,806	122,576	46,794	8,514	01	280	16	1981,1971,1961
1192_922	0.12	2.89	495,557	1192000.00	1193999.99	922000.00	923999.99	437.79	543.07	-14181910.14	-14177824.91	477,981	11,636	4,900	1,040	01	360	27	1981,1991,1971
1192_924	0.11	3.07	424,936	1192000.01	1193999.99	924000.00	925999.98	438.56	459.54	-14192209.73	-14181626.36	424,856	80	00	00	01	440	23	2001,1991,1981
1192_926	0.12	2.88	543,976	1192000.00	1193999.99	926000.00	927999.99	436.95	556.26	-14192496.12	-14181902.18	481,452	39,230	18,650	4,644	01	540	25	2011,2001,1991
1192_928	0.13	2.82	566,119	1192000.00	1193999.99	928000.00	929999.99	437.74	564.27	-14192495.63	-13952494.57	501,655	41,089	18,339	5,036	01	1,380	35	2011,2021,2001
1192_930	0.12	2.84	494,943	1192000.00	1193999.99	930000.00	931999.99	449.09	471.62	-14192494.81	-13952493.63	494,637	306	00	00	01	93	53	2031,2021,2011
1192_932	0.07	3.87	266,661	1192000.00	1193999.99	932000.00	933999.99	448.60	508.04	-13952807.09	-13569369.32	266,538	113	10	00	01	81	35	2031,2021,2041
1192_934	0.12	2.94	465,440	1192000.00	1193999.99	934000.00	935999.99	444.86	522.65	-14178636.61	-13569369.11	464,196	1,193	49	02	01	65	28	2052,2061,2041
1192_936	0.12	2.93	469,428	1192000.00	1193999.99	936000.00	937999.99	437.11	516.14	-14178952.43	-13569965.81	465,069	4,179	176	04	01	240	26	2052,2071,2061
1192_938	0.12	2.88	506,200	1192000.00	1193999.99	938000.00	939999.99	437.36	547.24	-14182304.57	-14178628.59	483,101	18,449	4,362	288	01	93	23	2071,2081,2061
1192_940	0.10	3.13	496,849	1192000.00	1193999.99	940000.00	941999.99	435.48	548.59	-14182630.51	-14178944.73	407,569	73,846	14,650	784	01	1,660	14	2091,2081,2071
1192_942	0.11	3.06	582,856	1192000.00	1193999.99	942000.00	943999.99	435.21	566.35	-14201745.74	-14182296.89	426,129	126,464	28,187	2,076	01	360	13	2091,2101,2081
1192_944	0.12	2.88	506,431	1192000.00	1193999.99	944000.00	945999.99	441.47	563.25	-14202449.02	-14182622.86	481,560	19,305	5,161	405	01	94	17	2091,2101,2111
1192_946	0.12	2.88	486,436	1192000.00	1193999.99	946000.00	947999.99	441.90	540.86	-14205819.61	-14201737.52	483,376	2,387	624	49	01	84	15	2121,2111,2101
1192_948	0.11	2.96	463,454	1192000.01	1193999.98	948000.00	949999.99	436.85	546.02	-14209481.74	-14202440.68	456,148	6,033	1,190	83	01	640	14	2131,2121,2141,2111

# 0.0 Report on LAS Statistics (By Tile) - continued

TNAME	Point Density	Average GSD	Total Points	X Min	X Max	Y Min	Y Max	Z Min	Z MAX	GPS Min	GPS Max	1st Returns	2nd Returns	3rd Returns	Other Returns	Min Int	Max Int	Mean Int	Flightlines
1192_950	0.12	2.94	467,106	1192000.01	1193999.99	950000.00	951999.99	437.72	526.43	-14209789.70	-14205811.21	462,477	3,707	841	81	01	1,480	18	2151,2131,2141,2121
1192_952	0.12	2.89	478,708	1192000.00	1193999.99	952000.00	953999.99	440.41	459.81	-14367158.40	-14206077.34	478,681	27	00	00	01	165	13	2151,2161,2141,2131
1192_954	0.14	2.67	589,240	1192000.00	1193999.99	954000.00	955999.99	442.60	558.75	-14379103.41	-14209780.34	562,446	22,071	4,494	229	01	45	14	2172,2161,2173,2151
1192_956	0.21	2.18	957,885	1192000.00	1193999.99	956000.00	957999.99	438.58	556.64	-14379346.52	-14211635.64	840,366	86,864	26,728	3,927	01	180	19	2172,2161,2173,9038,2183,2182
1192_958	0.20	2.25	1,003,554	1192000.00	1193999.99	958000.00	959999.99	438.38	569.11	-14379346.30	-14203654.14	791,637	149,462	51,929	10,526	01	5,100	24	2182,2172,9038,2183,2173,2192
1192_960	0.22	2.15	1,024,587	1192000.00	1193999.99	960000.00	961999.99	437.99	564.88	-14379345.45	-14203653.69	865,016	109,374	41,290	8,907	01	980	22	2192,9038,2182,2183,2202
1192_962	0.19	2.29	765,740	1192000.00	1193999.99	962000.00	963999.99	446.17	647.23	-14211664.66	-14203653.57	765,738	02	00	00	01	94	30	9038,2202,2212,2192
1192_964	0.19	2.28	767,465	1192000.01	1193999.99	964000.00	965999.99	447.08	452.41	-14211671.80	-14203914.34	767,465	00	00	00	05	86	40	9038,2222,2212,2232,2202
1192_966	0.18	2.39	812,999	1192000.00	1193999.99	966000.00	967999.99	439.51	571.90	-14211947.06	-14207494.96	699,199	70,318	33,563	9,919	01	1,280	38	9038,2222,2242,2232,2212
1192_968	0.15	2.60	923,258	1192000.00	1193999.99	968000.00	969999.99	436.69	572.90	-14371248.53	-14207781.22	590,970	184,541	108,442	39,305	01	900	25	9038,2222,2242,2232,2252
1192_970	0.16	2.51	1,059,807	1192000.00	1193999.99	970000.00	971999.99	440.65	584.87	-14371653.54	-14211685.83	636,981	236,797	138,336	47,693	01	1,040	20	2262,2252,9038,2242
1192_972	0.17	2.41	777,449	1192000.00	1193999.99	972000.00	973999.99	445.54	563.06	-14375070.06	-14211693.29	688,651	51,622	28,558	8,618	01	80	29	9038,2272,2262,2252
1192_974	0.18	2.35	1,050,850	1192000.00	1193999.99	974000.00	975999.99	443.61	582.08	-14375471.92	-14211700.42	722,359	178,358	109,808	40,325	01	440	30	9038,2282,2272,2262
1192_976	0.12	2.92	584,102	1192000.01	1193999.99	976000.00	977999.99	445.96	583.10	-14378914.66	-14211707.76	467,693	66,218	37,213	12,978	01	420	38	2282,2292,2272,9038
1192_978	0.13	2.78	766,384	1192000.00	1193999.99	978000.00	979999.99	448.75	665.51	-14379362.62	-14375463.30	517,710	162,926	69,853	15,895	01	240	32	2302,2292,2282
1192_980	0.12	2.87	792,597	1192000.00	1193999.99	980000.00	981999.99	461.48	606.13	-14527201.51	-14378906.64	486,983	187,102	92,370	26,142	01	660	30	2302,2292,2311,2321
1192_982	0.13	2.83	947,785	1192000.00	1193999.99	982000.00	983999.99	475.22	649.27	-14527201.37	-14379353.97	500,337	252,745	145,945	48,758	01	115	30	2321,2311,2302,2331

# 0.0 Report on LAS Statistics (By Tile) - continued

TNAME	Point Density	Average GSD	Total Points	X Min	X Max	Y Min	Y Max	Z Min	Z MAX	GPS Min	GPS Max	1st Returns	2nd Returns	3rd Returns	Other Returns	Min Int	Max Int	Mean Int	Flightlines
1192_984	0.12	2.87	999,251	1192000.00	1193999.99	984000.00	985999.99	475.81	640.69	-14527201.15	-14523258.25	486,231	304,752	161,428	46,840	01	142	22	2341,2331,2321,2311
1192_986	0.13	2.81	650,271	1192000.00	1193999.99	986000.00	987999.98	494.21	631.84	-14527989.48	-14523258.25	508,366	89,640	41,909	10,356	01	440	32	2351,2341,2331
1192_988	0.13	2.81	651,221	1192000.00	1193999.99	988000.00	989999.99	494.65	655.93	-14527989.36	-14523258.26	505,192	111,596	30,455	3,978	01	780	20	2361,2351,2341
1192_990	0.13	2.78	679,644	1192000.00	1193999.99	990000.00	991999.99	496.06	648.32	-14527988.94	-14524419.84	516,644	129,685	31,148	2,167	01	5,100	18	2361,2351,2371
1192_992	0.12	2.90	672,517	1192000.00	1193999.99	992000.00	993999.99	514.02	664.42	-14527619.56	-14523874.45	476,308	156,117	37,508	2,584	01	200	15	2381,2371,2361
1192_994	0.11	2.96	663,754	1192000.00	1193999.98	994000.00	995999.99	498.83	659.90	-14524427.24	-14520775.75	456,871	167,226	37,390	2,267	01	720	15	2391,2381,2371
1192_996	0.11	2.99	525,331	1192000.00	1193999.99	996000.00	997999.98	513.49	649.77	-14596325.00	-14520775.65	446,274	63,522	14,482	1,053	01	1,020	19	2401,2391,2381
1192_998	0.13	2.77	567,734	1192000.00	1193999.99	998000.00	999999.99	532.81	641.39	-14600268.36	-14520775.62	520,893	36,893	9,241	707	01	380	20	2411,2401,2421,2391
1194_1000	0.13	2.83	686,096	1194000.00	1195999.99	1000000.00	1001999.98	514.45	654.26	-14600275.77	-14596325.35	500,841	150,978	32,133	2,144	01	90	16	2421,2411,2401
1194_1002	0.12	2.92	595,214	1194000.00	1195999.99	1002000.00	1003999.99	496.39	657.51	-14603795.32	-14600268.34	468,728	100,508	24,107	1,871	01	620	19	2421,2431,2441
1194_1004	0.13	2.82	653,863	1194000.00	1195999.99	1004000.00	1005999.99	499.94	650.86	-14604166.35	-14600611.76	502,252	120,919	28,607	2,085	01	5,100	20	2431,2441,2451
1194_1006	0.13	2.77	547,803	1194000.00	1195999.99	1006000.00	1007999.99	529.85	660.38	-14617687.80	-14603787.98	519,709	23,050	4,681	363	01	185	25	2461,2451,2441
1194_1008	0.13	2.83	525,522	1194000.00	1195999.99	1008000.00	1009999.99	543.23	656.91	-14618045.25	-14604158.58	498,295	21,759	5,116	352	01	1,580	25	2461,2451,2472
1194_1010	0.11	2.96	517,339	1194000.00	1195999.99	1010000.00	1011999.99	539.76	682.61	-14622705.88	-14617681.09	456,920	47,071	12,316	1,032	01	192	25	2472,2481,2461
1194_1012	0.13	2.82	556,081	1194000.00	1195999.99	1012000.00	1013999.99	524.89	656.09	-14623075.32	-14618037.31	501,464	42,167	11,361	1,089	01	119	26	2491,2481,2472
1194_1014	0.13	2.80	593,725	1194000.00	1195999.99	1014000.00	1015999.98	525.25	661.08	-14632026.45	-14622698.51	509,291	61,211	20,338	2,885	01	5,100	30	2491,2501,2511,2481
1194_1016	0.13	2.83	563,212	1194000.00	1195999.99	1016000.00	1017999.99	539.49	650.69	-14635278.09	-14623067.72	500,828	41,662	17,238	3,484	01	81	33	2521,2501,2511,2491

# 0.0 Report on LAS Statistics (By Tile) - continued

TNAME	Point Density	Average GSD	Total Points	X Min	X Max	Y Min	Y Max	Z Min	Z MAX	GPS Min	GPS Max	1st Returns	2nd Returns	3rd Returns	Other Returns	Min Int	Max Int	Mean Int	Flightlines
1194_1018	0.12	2.89	589,334	1194000.00	1195999.99	1018000.00	1019999.99	524.27	673.89	-14635721.91	-14631605.06	479,585	65,410	34,619	9,720	01	87	32	2531,2521,2511,2501
1194_1020	0.12	2.88	622,860	1194000.00	1195999.99	1020000.00	1021999.99	513.99	662.57	-14638975.26	-14635271.02	480,809	91,626	39,705	10,720	01	360	35	2541,2531,2521
1194_1022	0.12	2.86	762,350	1194000.00	1195999.99	1022000.00	1023999.99	528.81	667.63	-14639418.81	-14635714.69	488,580	164,960	84,315	24,495	01	107	34	2551,2541,2531
1194_1024	0.12	2.94	482,696	1194000.01	1195999.99	1024000.00	1025999.99	555.68	651.95	-14642689.49	-14638968.09	462,199	12,620	6,219	1,658	01	1,500	50	2551,2561,2541
1194_918	0.13	2.75	973,545	1194000.00	1195999.99	918000.00	919999.99	444.18	613.72	-14177825.84	-13568174.33	529,703	300,699	120,295	22,848	01	5,100	18	1961,1971,1951,1941
1194_920	0.13	2.82	706,779	1194000.00	1195999.99	920000.00	921999.98	431.96	676.87	-14181641.47	-14177560.54	501,420	142,880	53,218	9,261	01	1,840	23	1981,1971,1961
1194_922	0.10	3.18	580,093	1194000.00	1195999.99	922000.00	923999.99	432.84	559.88	-14181903.43	-14177817.50	396,146	121,818	51,602	10,527	01	4,740	22	1981,1991,1971
1194_924	0.12	2.95	491,433	1194000.00	1195999.99	924000.00	925999.99	432.97	554.09	-14192217.62	-14181633.83	460,196	19,932	9,019	2,286	01	127	28	2001,1991,1981
1194_926	0.13	2.79	512,504	1194000.00	1195999.99	926000.00	927999.99	438.43	535.23	-14192488.88	-14181895.05	512,495	09	00	00	01	740	34	2011,2001,1991
1194_928	0.13	2.78	656,489	1194000.00	1195999.99	928000.00	929999.99	438.12	563.52	-14192488.53	-13952502.19	518,516	83,864	41,102	13,007	01	2,600	23	2011,2021,2001
1194_930	0.12	2.84	530,043	1194000.01	1195999.99	930000.00	931999.99	440.76	536.02	-14192487.95	-13952501.27	496,078	19,617	10,916	3,432	01	109	43	2031,2021,2011
1194_932	0.07	3.81	275,203	1194000.00	1195999.99	932000.00	933999.99	449.13	476.52	-13952800.16	-13569376.41	275,129	74	00	00	01	91	43	2031,2021,2041
1194_934	0.11	2.96	458,041	1194000.02	1195999.99	934000.00	935999.99	445.36	521.90	-14178643.84	-13569376.00	457,122	915	04	00	01	52	25	2052,2061,2041
1194_936	0.12	2.86	488,273	1194000.01	1195999.99	936000.00	937999.99	445.24	460.10	-14178945.43	-13569959.23	488,273	00	00	00	13	47	24	2052,2071,2061
1194_938	0.11	2.97	492,142	1194000.01	1195999.99	938000.00	939999.99	434.59	544.88	-14182312.23	-14178635.99	454,106	31,805	5,928	303	01	5,100	20	2071,2081,2061
1194_940	0.10	3.10	558,360	1194000.00	1195999.99	940000.00	941999.99	435.31	566.68	-14182623.63	-14178937.81	415,624	116,694	24,347	1,695	01	820	12	2071,2081,2091
1194_942	0.13	2.80	587,967	1194000.00	1195999.99	942000.00	943999.99	435.71	563.73	-14201752.76	-14182304.26	510,264	64,452	12,433	818	01	2,500	15	2101,2091,2081

# 0.0 Report on LAS Statistics (By Tile) - continued

TNAME	Point Density	Average GSD	Total Points	X Min	X Max	Y Min	Y Max	Z Min	Z MAX	GPS Min	GPS Max	1st Returns	2nd Returns	3rd Returns	Other Returns	Min Int	Max Int	Mean Int	Flightlines
1194_944	0.11	3.00	445,406	1194000.00	1195999.99	944000.00	945999.99	441.22	496.30	-14202442.04	-14182615.75	443,342	1,884	176	04	01	220	15	2111,2101,2091
1194_956	0.21	2.20	850,710	1194000.00	1195999.99	956000.00	957999.99	441.85	533.18	-14379339.46	-14211635.63	827,637	18,378	4,399	296	01	133	16	9038,2182,2172,2183,2173,2161
1194_958	0.24	2.04	1,000,823	1194000.00	1195999.99	958000.00	959999.99	440.80	550.24	-14379339.29	-14203662.10	963,202	30,089	6,995	537	01	5,100	17	2182,9038,2192,2183,2172,2173
1194_960	0.18	2.38	705,697	1194000.00	1195999.99	960000.00	961999.99	441.96	451.33	-14379338.65	-14203660.85	705,697	00	00	00	01	520	18	9038,2202,2192,2182,2183
1194_962	0.14	2.66	741,370	1194000.00	1195999.99	962000.00	963999.99	442.59	565.82	-14211664.88	-14203660.72	566,338	121,754	45,490	7,788	01	65	15	9038,2202,2212,2192
1194_964	0.15	2.59	683,929	1194000.00	1195999.99	964000.00	965999.99	444.30	564.60	-14211672.00	-14203907.40	595,189	59,283	24,526	4,931	01	100	23	9038,2222,2212,2202
1194_966	0.15	2.62	582,273	1194000.00	1195999.99	966000.00	967999.99	445.04	450.51	-14211939.80	-14207502.99	582,273	00	00	00	01	200	39	9038,2222,2242,2232,2212
1194_968	0.15	2.56	644,221	1194000.00	1195999.99	968000.00	969999.99	439.09	569.35	-14371255.20	-14207777.59	608,463	20,754	10,839	4,165	01	101	47	2252,9038,2242,2232,2222
1194_970	0.10	3.11	590,829	1194000.00	1195999.99	970000.00	971999.99	440.13	572.32	-14371646.05	-14211686.66	413,678	103,777	55,745	17,629	01	1,200	29	2262,2252,9038,2242
1194_972	0.08	3.53	571,932	1194000.00	1195999.99	972000.00	973999.99	440.74	574.40	-14375076.78	-14211694.13	321,801	157,456	72,556	20,119	01	940	18	9038,2272,2262,2252
1194_974	0.21	2.19	1,075,587	1194000.00	1197999.99	974000.00	975999.99	441.16	567.62	-14375464.63	-14211701.36	831,215	180,316	49,990	14,066	01	152	26	2282,2272,9038,2262
1194_976	0.12	2.93	670,699	1194000.00	1195999.99	976000.00	977999.99	449.68	606.72	-14378922.15	-14375068.93	467,392	131,719	55,667	15,921	01	96	34	2282,2292,2272
1194_978	0.13	2.81	867,116	1194000.00	1195999.99	978000.00	979999.99	458.32	633.61	-14379355.27	-14375456.18	507,345	214,928	111,728	33,115	01	97	28	2302,2292,2282
1194_980	0.13	2.78	836,443	1194000.00	1195999.99	980000.00	981999.99	480.43	631.65	-14527194.22	-14378913.84	518,946	194,075	96,887	26,535	01	160	29	2302,2292,2311,2321
1194_982	0.13	2.78	891,222	1194000.00	1195999.99	982000.00	983999.99	484.43	644.27	-14527194.10	-14379346.73	516,190	226,852	114,929	33,251	01	104	31	2321,2311,2331,2302
1194_984	0.12	2.86	645,741	1194000.00	1195999.99	984000.00	985999.99	504.83	647.21	-14526821.57	-14523265.54	488,589	95,971	47,783	13,398	01	97	31	2341,2331,2321
1194_986	0.12	2.85	721,012	1194000.00	1195999.99	986000.00	987999.99	504.75	642.24	-14527981.93	-14523265.57	491,684	143,933	69,673	15,722	01	85	24	2351,2341,2331

# 0.0 Report on LAS Statistics (By Tile) - continued

TNAME	Point Density	Average GSD	Total Points	X Min	X Max	Y Min	Y Max	Z Min	Z MAX	GPS Min	GPS Max	1st Returns	2nd Returns	3rd Returns	Other Returns	Min Int	Max Int	Mean Int	Flightlines
1194_988	0.13	2.81	685,688	1194000.00	1195999.99	988000.00	989999.99	522.52	656.05	-14527981.84	-14523265.65	507,856	122,249	46,893	8,690	01	1,720	21	2341,2351,2361
1194_990	0.13	2.80	671,513	1194000.00	1195999.99	990000.00	991999.99	484.58	657.67	-14527981.45	-14524412.50	510,597	126,734	31,682	2,500	01	5,100	17	2371,2361,2351
1194_992	0.11	2.97	670,730	1194000.00	1195999.99	992000.00	993999.99	484.40	653.12	-14527626.84	-14523881.37	454,151	174,170	39,739	2,670	01	3,080	16	2381,2371,2361
1194_994	0.11	2.97	599,171	1194000.00	1195999.99	994000.00	995999.99	495.22	647.70	-14524419.55	-14520768.68	454,675	115,962	26,735	1,799	01	2,000	16	2391,2381,2371
1194_996	0.12	2.91	704,368	1194000.00	1195999.99	996000.00	997999.99	496.08	653.05	-14596332.79	-14520768.68	472,778	187,029	41,744	2,817	01	139	15	2391,2381,2401
1194_998	0.13	2.76	785,897	1194000.00	1195999.99	998000.00	999999.99	506.07	657.35	-14600271.82	-14520768.70	526,704	205,556	50,044	3,593	01	5,100	16	2411,2401,2421,2391
1196_1000	0.12	2.88	732,407	1196000.00	1197999.99	1000000.00	1001999.99	486.36	658.90	-14600611.81	-14596333.07	483,351	195,794	49,582	3,680	01	1,940	15	2411,2401,2421,2431
1196_1002	0.13	2.80	757,708	1196000.00	1197999.99	1002000.00	1003999.99	492.15	658.85	-14603802.44	-14597110.15	511,371	195,771	47,012	3,554	01	1,180	16	2431,2441,2421,2411
1196_1004	0.12	2.87	583,700	1196000.00	1197999.98	1004000.01	1005999.99	509.65	662.70	-14604158.83	-14600604.55	484,629	77,647	19,806	1,618	01	920	22	2441,2451,2431
1196_1006	0.11	2.99	466,498	1196000.00	1197999.99	1006000.00	1007999.99	540.78	638.58	-14617695.03	-14603795.19	449,010	13,738	3,479	271	01	2,060	26	2461,2451,2441
1196_1008	0.12	2.85	625,390	1196000.00	1197999.99	1008000.00	1009999.99	515.95	666.97	-14618038.07	-14604151.35	493,360	102,108	27,546	2,376	01	900	22	2461,2472,2451
1196_1010	0.12	2.85	699,636	1196000.00	1197999.99	1010000.00	1011999.99	516.61	679.68	-14622713.19	-14617687.66	492,388	160,247	43,186	3,815	01	3,440	18	2472,2481,2461
1196_1012	0.13	2.81	797,710	1196000.01	1197999.99	1012000.00	1013999.99	520.77	671.90	-14623067.83	-14618029.91	508,308	222,676	61,239	5,487	01	820	17	2491,2481,2472
1196_1014	0.13	2.74	570,177	1196000.00	1197999.99	1014000.00	1015999.99	532.64	651.34	-14632023.22	-14622705.91	533,278	26,788	8,960	1,151	01	600	28	2491,2501,2511,2481
1196_1016	0.12	2.88	510,167	1196000.00	1197999.99	1016000.00	1017999.99	518.51	644.14	-14635283.12	-14623059.72	481,057	20,858	7,009	1,243	01	94	34	2521,2501,2511,2491
1196_1018	0.11	2.98	584,120	1196000.00	1197999.99	1018000.01	1019999.99	508.51	662.05	-14635714.85	-14631616.62	450,543	92,675	34,302	6,600	01	580	32	2531,2521,2511,2501
1196_1020	0.12	2.92	708,347	1196000.00	1197999.99	1020000.00	1021999.99	511.97	678.84	-14638982.89	-14635278.38	468,120	150,033	71,657	18,537	01	168	30	2521,2531,2541

# 0.0 Report on LAS Statistics (By Tile) - continued

TNAME	Point Density	Average GSD	Total Points	X Min	X Max	Y Min	Y Max	Z Min	Z MAX	GPS Min	GPS Max	1st Returns	2nd Returns	3rd Returns	Other Returns	Min Int	Max Int	Mean Int	Flightlines
1196_1022	0.13	2.83	630,467	1196000.00	1197999.99	1022000.00	1023999.99	545.70	680.32	-14639411.66	-14635707.65	501,187	79,797	38,840	10,643	01	340	40	2551,2541,2531
1196_1024	0.12	2.85	576,455	1196000.00	1197999.99	1024000.00	1025999.99	549.97	672.86	-14642696.69	-14638975.52	493,009	54,907	23,220	5,319	01	720	43	2551,2561,2541
1196_920	0.12	2.86	870,365	1196000.00	1197999.99	920000.00	921999.99	466.81	643.85	-14181649.77	-14177568.64	489,914	253,321	104,752	22,378	01	140	20	1981,1971,1961
1196_922	0.13	2.79	987,332	1196000.00	1197999.99	922000.00	923999.99	432.92	633.60	-14181895.78	-14177810.58	515,725	300,375	139,591	31,641	01	3,400	19	1981,1971,1991
1196_924	0.12	2.95	868,011	1196000.01	1197999.99	924000.00	925999.99	433.22	615.90	-14192225.38	-14181640.98	460,596	276,030	109,592	21,793	01	1,060	14	2001,1991,1981
1196_926	0.11	3.00	674,259	1196000.00	1197999.99	926000.00	927999.99	433.25	559.00	-14192481.73	-14181887.79	444,196	156,496	60,379	13,188	01	700	20	2011,2001,1991
1196_928	0.13	2.80	515,647	1196000.00	1197999.99	928000.00	929999.99	440.64	473.77	-14192481.31	-13952509.90	510,366	5,154	127	00	01	75	33	2011,2021,2001
1196_930	0.13	2.73	577,771	1196000.00	1197999.99	930000.00	931999.99	439.85	539.18	-14192480.66	-13952509.09	537,185	23,374	13,048	4,164	01	134	27	2031,2021,2011
1196_932	0.08	3.63	309,374	1196000.00	1197999.99	932000.00	933999.99	438.60	526.20	-13952793.28	-13569383.61	303,925	4,210	1,154	85	01	145	29	2031,2021,2041,2052
1196_934	0.11	3.05	461,900	1196000.02	1197999.98	934000.01	935999.99	438.54	553.90	-14178651.27	-13569383.41	429,716	26,748	5,046	390	01	280	21	2041,2052,2061
1196_936	0.12	2.92	477,707	1196000.00	1197999.99	936000.00	937999.99	438.57	541.76	-14178938.74	-13569952.63	470,176	6,072	1,346	113	01	49	24	2052,2071,2061
1196_938	0.11	3.01	496,173	1196000.00	1197999.99	938000.00	939999.99	433.97	554.52	-14182319.29	-13569957.60	440,908	47,195	7,621	449	01	5,100	19	2071,2081,2061,2052
1196_940	0.12	2.91	475,529	1196000.01	1197999.98	940000.00	941999.99	435.04	530.13	-14182616.76	-14178930.66	472,218	2,723	552	36	01	580	16	2091,2081,2071
1196_942	0.08	3.51	405,079	1196000.00	1197999.99	942000.00	943999.99	434.72	565.65	-14201760.38	-14182311.58	325,583	65,381	13,260	855	01	3,580	14	2091,2101,2081
1196_944	0.11	2.97	559,291	1196000.00	1197999.99	944000.00	945999.99	436.29	554.10	-14202435.52	-14182609.06	454,723	88,378	15,223	967	01	720	14	2091,2101,2111
1196_968	0.14	2.69	580,974	1196000.00	1197999.99	968000.00	969999.99	445.80	546.01	-14371262.34	-14207766.04	553,499	16,256	8,375	2,844	01	440	36	2252,2242,2232,2222
1196_970	0.13	2.78	522,426	1196000.00	1197999.99	970000.00	971999.99	444.88	542.84	-14371638.84	-14211922.09	517,938	2,728	1,347	413	01	5,100	42	2262,2252,2242

# 0.0 Report on LAS Statistics (By Tile) - continued

TNAME	Point Density	Average GSD	Total Points	X Min	X Max	Y Min	Y Max	Z Min	Z MAX	GPS Min	GPS Max	1st Returns	2nd Returns	3rd Returns	Other Returns	Min Int	Max Int	Mean Int	Flightlines
1196_972	0.10	3.22	415,780	1196000.00	1197999.99	972000.01	973999.99	360.67	561.77	-14375083.81	-14371254.84	386,316	17,876	8,918	2,670	01	520	33	2272,2262,2252
1196_974	0.09	3.29	441,909	1196000.00	1197999.99	974000.00	975999.99	441.16	557.63	-14375457.43	-14371629.94	368,988	46,199	20,391	6,331	01	152	27	2282,2272,2262
1196_976	0.10	3.13	718,527	1196000.00	1197999.99	976000.00	977999.99	447.76	614.86	-14378928.98	-14375076.02	408,542	201,632	87,640	20,713	01	480	26	2282,2272,2292
1196_978	0.12	2.85	705,289	1196000.00	1197999.99	978000.00	979999.99	493.00	640.24	-14379347.87	-14375449.24	493,549	130,088	64,394	17,258	01	1,040	35	2302,2292,2282
1196_980	0.13	2.73	848,238	1196000.00	1197999.99	980000.00	981999.99	478.17	640.73	-14527186.93	-14378921.13	537,628	193,624	92,279	24,707	01	94	27	2321,2311,2302,2292
1196_982	0.13	2.75	903,755	1196000.00	1197999.99	982000.00	983999.99	485.16	638.55	-14527186.68	-14379339.47	530,403	218,801	118,579	35,972	01	200	29	2321,2311,2302
1196_984	0.12	2.94	713,993	1196000.00	1197999.99	984000.00	985999.99	492.82	638.83	-14526829.23	-14523272.97	464,139	154,808	75,539	19,507	01	2,460	32	2341,2331,2321
1196_986	0.12	2.90	634,031	1196000.00	1197999.99	986000.00	987999.99	487.79	645.77	-14527974.38	-14523272.97	475,562	100,693	46,915	10,861	01	148	33	2351,2341,2331
1196_988	0.12	2.88	676,016	1196000.00	1197999.99	988000.00	989999.99	474.16	638.65	-14527974.35	-14523273.01	483,225	138,321	46,874	7,596	01	300	21	2361,2351,2341
1196_990	0.13	2.79	778,872	1196000.00	1197999.99	990000.00	991999.99	476.81	646.11	-14527974.03	-14524404.78	513,980	205,975	54,477	4,440	01	5,100	16	2361,2351,2371
1196_992	0.12	2.85	746,743	1196000.00	1197999.99	992000.00	993999.99	482.19	659.67	-14527634.21	-14523888.37	492,237	199,260	51,354	3,892	01	5,100	14	2371,2361,2381
1196_994	0.12	2.92	721,163	1196000.00	1197999.99	994000.00	995999.99	489.35	655.61	-14524412.14	-14520761.86	469,604	200,954	47,475	3,130	01	460	14	2391,2381,2371
1196_996	0.12	2.90	592,304	1196000.00	1197999.99	996000.00	997999.98	505.23	650.71	-14596340.12	-14520761.94	474,846	93,460	22,431	1,567	01	86	20	2401,2391,2381
1196_998	0.13	2.83	616,467	1196000.00	1197999.99	998000.00	999999.99	485.60	647.24	-14597117.99	-14520762.07	501,074	90,476	23,176	1,741	01	1,220	20	2411,2401,2391
1198_1000	0.12	2.84	714,418	1198000.00	1199999.99	1000000.00	1001999.99	495.38	656.26	-14600604.59	-14596340.47	496,143	172,932	42,385	2,958	01	1,780	17	2411,2401,2421,2431
1198_1002	0.12	2.84	666,844	1198000.00	1199999.99	1002000.00	1003999.99	506.04	663.70	-14603809.62	-14597102.91	497,037	134,674	32,866	2,267	01	205	17	2431,2441,2421,2411
1198_1004	0.12	2.87	644,613	1198000.00	1199999.99	1004000.00	1005999.99	508.57	654.15	-14604151.60	-14600597.41	485,118	126,036	31,153	2,306	01	620	19	2431,2441,2451



# 0.0 Report on LAS Statistics (By Tile) - continued

TNAME	Point Density	Average GSD	Total Points	X Min	X Max	Y Min	Y Max	Z Min	Z MAX	GPS Min	GPS Max	1st Returns	2nd Returns	3rd Returns	Other Returns	Min Int	Max Int	Mean Int	Flightlines
1198_1006	0.12	2.94	551,742	1198000.00	1199999.99	1006000.00	1007999.99	526.56	662.99	-14617701.37	-14603802.42	462,472	68,109	19,462	1,699	01	1,880	22	2461,2451,2441
1198_1008	0.11	2.97	720,573	1198000.00	1199999.99	1008000.00	1009999.99	506.28	663.71	-14618030.98	-14604143.98	453,025	204,570	57,662	5,316	01	520	16	2461,2451,2472
1198_1010	0.12	2.88	672,863	1198000.00	1199999.99	1010000.00	1011999.99	512.00	662.84	-14622720.14	-14617695.07	480,984	149,160	39,145	3,574	01	2,000	19	2472,2481,2461
1198_1012	0.13	2.83	663,097	1198000.00	1199999.99	1012000.00	1013999.99	532.07	661.46	-14623060.34	-14618022.30	500,394	125,019	34,441	3,243	01	340	21	2472,2481,2491
1198_1014	0.14	2.73	597,521	1198000.00	1199999.99	1014000.01	1015999.99	525.08	646.45	-14632015.99	-14622713.00	538,724	43,203	13,490	2,104	01	179	27	2491,2501,2511,2481
1198_1016	0.12	2.89	598,290	1198000.00	1199999.99	1016000.00	1017999.99	503.56	656.54	-14635292.21	-14623052.06	480,465	83,019	29,102	5,704	01	240	31	2501,2511,2521,2491
1198_1018	0.11	3.03	604,582	1198000.00	1199999.99	1018000.00	1019999.99	506.82	655.75	-14635707.70	-14631617.99	435,357	118,100	42,974	8,151	01	5,100	29	2531,2521,2511,2501
1198_1020	0.14	2.67	1,000,304	1198000.00	1199999.99	1020000.00	1021999.99	522.15	694.19	-14638990.10	-14635285.30	559,426	282,230	126,369	32,279	01	1,460	25	2541,2531,2521
1198_1022	0.13	2.80	982,421	1198000.00	1199999.99	1022000.00	1023999.99	529.19	684.65	-14639404.49	-14635700.02	511,186	280,208	146,600	44,427	01	148	27	2551,2541,2531
1198_1024	0.11	2.97	700,436	1198000.00	1199999.99	1024000.01	1025999.99	538.33	681.09	-14642704.73	-14638982.90	454,389	154,927	71,951	19,169	01	179	33	2551,2561,2541
1198_920	0.13	2.81	657,626	1198000.00	1199999.99	920000.00	921999.99	487.70	649.89	-14181657.21	-14177576.46	505,527	101,980	41,753	8,366	01	169	28	1981,1971,1961
1198_922	0.12	2.85	814,531	1198000.00	1199999.99	922000.00	923999.99	469.31	629.86	-14181888.57	-14177802.90	492,762	203,995	94,740	23,034	01	84	24	1981,1991,1971
1198_924	0.12	2.89	873,089	1198000.00	1199999.99	924000.00	925999.99	436.17	623.70	-14192233.44	-14181649.14	478,857	261,695	109,076	23,461	01	139	20	2001,1991,1981
1198_926	0.11	3.08	859,852	1198000.00	1199999.99	926000.00	927999.99	433.29	579.27	-14192474.14	-14181881.11	421,361	282,757	126,921	28,813	01	2,260	14	2011,2001,1991
1198_928	0.10	3.15	819,889	1198000.00	1199999.99	928000.00	929999.99	433.17	611.02	-14192473.69	-13952518.36	402,212	247,326	131,325	39,026	01	380	15	2011,2001,2021
1198_930	0.09	3.33	679,271	1198000.00	1199999.99	930000.00	931999.98	432.99	559.77	-14192473.04	-13952517.30	360,860	175,000	106,498	36,913	01	1,040	18	2011,2021,2031
1198_932	0.06	4.01	371,852	1198000.01	1199999.99	932000.00	933999.99	433.43	560.60	-13952785.72	-13569390.93	248,611	77,554	35,819	9,868	01	580	21	2031,2021,2052,2041

# 0.0 Report on LAS Statistics (By Tile) - continued

TNAME	Point Density	Average GSD	Total Points	X Min	X Max	Y Min	Y Max	Z Min	Z MAX	GPS Min	GPS Max	1st Returns	2nd Returns	3rd Returns	Other Returns	Min Int	Max Int	Mean Int	Flightlines
1198_934	0.09	3.40	486,897	1198000.00	1199999.99	934000.00	935999.98	433.75	581.51	-14178658.34	-13569390.87	347,113	112,064	25,520	2,200	01	5,100	21	2052,2061,2041
1198_936	0.09	3.37	416,015	1198000.00	1199999.99	936000.00	937999.97	433.94	557.24	-14178931.91	-13569945.48	353,290	52,415	9,516	794	01	2,280	16	2071,2061,2052
1198_938	0.10	3.18	570,452	1198000.01	1199999.99	938000.00	939999.98	433.88	565.45	-14182326.18	-14178650.43	396,798	143,615	28,323	1,716	01	940	11	2071,2081,2061
1198_940	0.10	3.10	517,539	1198000.00	1199999.96	940000.00	941999.98	434.69	546.37	-14182609.82	-14178923.66	415,305	84,591	16,827	816	01	400	12	2081,2071,2091
1198_942	0.08	3.44	390,637	1198000.00	1199999.99	942000.00	943999.99	434.44	546.10	-14201768.12	-14182318.56	337,777	42,873	9,338	649	01	560	13	2091,2101,2081
1198_944	0.12	2.87	558,913	1198000.00	1199999.99	944000.00	945999.99	440.81	539.61	-14202428.18	-14182601.91	485,418	64,162	8,871	462	01	47	14	2111,2101,2091
1198_972	0.11	3.01	462,806	1198000.00	1199999.99	972000.00	973999.99	445.76	550.21	-14375090.96	-14371261.53	441,826	13,394	6,250	1,336	01	79	34	2272,2262,2252
1198_974	0.08	3.59	443,326	1198000.00	1199999.99	974000.00	975999.99	440.40	560.69	-14375450.37	-14371622.05	310,549	79,721	40,842	12,214	01	4,220	27	2282,2272,2262
1198_976	0.12	2.92	925,824	1198000.00	1199999.99	976000.00	977999.99	445.85	630.68	-14378935.84	-14375082.82	468,919	294,960	131,713	30,232	01	720	24	2282,2292,2272
1198_978	0.12	2.94	859,781	1198000.00	1199999.99	978000.00	979999.99	457.19	638.24	-14379340.63	-14375441.89	461,574	274,622	102,986	20,599	01	183	24	2302,2292,2282
1198_980	0.12	2.87	929,891	1198000.00	1199999.99	980000.00	981999.99	464.89	642.05	-14527178.87	-14378927.82	484,847	277,776	131,973	35,295	01	1,980	25	2311,2302,2292
1198_982	0.12	2.87	873,401	1198000.00	1199999.98	982000.00	983999.99	477.33	636.59	-14527178.65	-14379332.24	487,149	226,248	123,183	36,821	01	146	30	2321,2311,2302
1198_984	0.13	2.82	848,050	1198000.00	1199999.99	984000.01	985999.99	461.95	652.76	-14527173.82	-14523280.06	502,744	202,448	110,753	32,105	01	1,320	27	2321,2341,2331,2311
1198_986	0.12	2.84	989,584	1198000.00	1199999.99	986000.00	987999.99	464.50	652.50	-14527966.98	-14523280.06	494,579	310,903	149,551	34,551	01	95	19	2341,2331,2351
1198_988	0.12	2.85	831,458	1198000.00	1199999.99	988000.00	989999.99	470.76	657.10	-14527966.95	-14523280.07	493,736	234,942	87,271	15,509	01	84	18	2351,2341,2361
1198_990	0.13	2.83	775,379	1198000.00	1199999.99	990000.00	991999.99	484.14	647.86	-14527966.84	-14524396.80	498,094	216,085	57,137	4,063	01	4,920	15	2371,2361,2351
1198_992	0.12	2.85	622,485	1198000.00	1199999.99	992000.00	993999.99	510.73	651.93	-14527641.31	-14523895.44	492,900	102,088	25,619	1,878	01	880	18	2381,2371,2361

# 0.0 Report on LAS Statistics (By Tile) - continued

TNAME	Point Density	Average GSD	Total Points	X Min	X Max	Y Min	Y Max	Z Min	Z MAX	GPS Min	GPS Max	1st Returns	2nd Returns	3rd Returns	Other Returns	Min Int	Max Int	Mean Int	Flightlines
1198_994	0.13	2.80	546,237	1198000.00	1199999.99	994000.00	995999.99	528.27	638.86	-14524404.33	-14520754.96	511,664	27,061	7,007	505	01	720	21	2391,2381,2371
1198_996	0.12	2.89	624,130	1198000.00	1199999.99	996000.00	997999.99	482.44	671.45	-14596347.32	-14520754.97	477,686	111,969	31,841	2,634	01	48	17	2391,2381,2401
1198_998	0.11	2.97	625,405	1198000.00	1199999.99	998000.00	999999.99	481.52	657.30	-14597110.85	-14520754.98	452,472	133,418	36,334	3,181	01	5,100	19	2401,2391,2411
1200_1000	0.13	2.82	540,773	1200000.00	1201999.99	1000000.00	1001999.99	526.12	647.64	-14600597.63	-14596347.65	502,686	29,894	7,581	612	01	320	21	2411,2421,2431,2401
1200_1002	0.14	2.67	580,046	1200000.00	1201999.99	1002000.00	1003999.99	542.02	650.90	-14603816.82	-14597096.19	562,311	14,119	3,339	277	01	133	22	2421,2431,2441,2411
1200_1004	0.12	2.86	508,847	1200000.00	1201999.99	1004000.00	1005999.99	556.14	654.88	-14604144.37	-14600589.96	488,390	15,888	4,235	334	01	2,220	25	2441,2451,2431
1200_1006	0.13	2.83	510,657	1200000.00	1201999.99	1006000.00	1007999.99	547.47	745.96	-14617708.01	-14603809.57	499,660	8,583	2,213	201	01	3,900	26	2461,2451,2441
1200_1008	0.11	2.96	679,856	1200000.00	1201999.99	1008000.00	1009999.99	502.02	662.32	-14618022.66	-14604136.29	457,548	168,920	48,888	4,500	01	57	17	2451,2461,2472
1200_1010	0.11	2.96	644,457	1200000.00	1201999.99	1010000.00	1011999.99	510.76	653.31	-14622726.86	-14617700.99	455,764	148,899	36,814	2,980	01	4,180	19	2472,2481,2461
1200_1012	0.12	2.84	591,038	1200000.00	1201999.99	1012000.00	1013999.99	527.26	664.73	-14623053.19	-14618015.07	496,478	71,300	21,213	2,047	01	85	22	2491,2481,2472
1200_1014	0.12	2.90	540,848	1200000.00	1201999.99	1014000.00	1015999.99	500.11	659.17	-14632008.98	-14622719.58	476,372	48,671	13,904	1,901	01	5,100	35	2491,2481,2501,2511
1200_1016	0.12	2.88	666,099	1200000.00	1201999.99	1016000.00	1017999.99	502.67	679.18	-14632008.98	-14623044.71	481,341	120,531	52,856	11,371	01	540	28	2501,2511,2491
1200_1018	0.11	3.02	651,601	1200000.00	1201999.99	1018000.01	1019999.99	520.65	683.73	-14635700.24	-14631628.42	437,713	137,029	61,937	14,922	01	1,160	26	2511,2521,2531,2501
1200_1020	0.13	2.81	859,810	1200000.00	1201999.99	1020000.00	1021999.99	532.75	764.65	-14638997.15	-14635292.87	508,093	212,616	109,894	29,207	01	720	25	2541,2531,2521
1200_1022	0.12	2.87	832,498	1200000.00	1201999.99	1022000.00	1023999.99	540.86	677.67	-14639397.40	-14635693.30	486,914	196,846	112,398	36,340	01	187	30	2551,2541,2531
1200_1024	0.12	2.95	606,440	1200000.00	1201999.99	1024000.00	1025999.99	558.76	684.51	-14642712.62	-14638990.28	460,543	88,647	44,374	12,876	01	300	41	2551,2561,2541
1200_924	0.14	2.71	1,213,944	1200000.00	1201999.99	924000.00	925999.99	448.47	654.26	-14192241.96	-14181656.38	544,034	421,435	200,189	48,286	01	76	17	2001,1991,1981

# 0.0 Report on LAS Statistics (By Tile) - continued

TNAME	Point Density	Average GSD	Total Points	X Min	X Max	Y Min	Y Max	Z Min	Z MAX	GPS Min	GPS Max	1st Returns	2nd Returns	3rd Returns	Other Returns	Min Int	Max Int	Mean Int	Flightlines
1200_926	0.14	2.73	1,047,751	1200000.00	1201999.99	926000.00	927999.99	441.61	641.60	-14192467.08	-14181873.19	538,565	333,903	142,319	32,964	01	84	20	2011,2001,1991
1200_928	0.13	2.74	1,103,814	1200000.00	1201999.99	928000.00	929999.99	435.99	610.48	-14192466.73	-13952526.74	532,546	369,633	162,637	38,998	01	1,240	17	2011,2021,2001
1200_930	0.10	3.24	602,459	1200000.00	1201999.99	930000.00	931999.99	438.02	567.27	-14192465.59	-13952525.64	382,234	134,154	67,684	18,387	01	740	16	2031,2021,2011
1200_932	0.05	4.40	225,941	1200000.01	1201999.99	932000.00	933999.99	438.21	625.40	-13952778.26	-13569397.85	206,793	13,216	4,746	1,186	01	340	25	2031,2021,2052,2041
1200_934	0.11	2.99	589,638	1200000.00	1201999.99	934000.00	935999.99	433.79	654.02	-14178664.97	-13569397.84	447,562	117,699	22,881	1,496	01	5,100	16	2052,2061,2041
1200_936	0.11	3.05	578,683	1200000.00	1201999.99	936000.00	937999.99	433.66	552.08	-14178924.99	-13569939.13	430,844	125,206	21,322	1,311	01	111	12	2071,2061,2052
1200_938	0.12	2.95	504,373	1200000.00	1201999.99	938000.00	939999.99	433.76	560.47	-14182334.01	-14178657.86	459,917	40,064	4,177	215	01	83	16	2071,2081,2061
1200_940	0.11	3.06	496,651	1200000.00	1201999.99	940000.00	941999.99	434.50	547.30	-14182602.98	-14178916.80	426,201	61,375	8,660	415	01	1,320	16	2091,2081,2071
1200_942	0.11	2.98	611,118	1200000.00	1201999.99	942000.00	943999.99	434.04	543.51	-14201775.57	-14182325.88	451,063	135,258	23,456	1,341	01	220	11	2091,2101,2081
1200_944	0.13	2.80	695,863	1200000.00	1201999.99	944000.00	945999.99	436.13	553.46	-14202421.37	-14182594.71	509,716	154,178	30,108	1,861	01	880	12	2091,2101,2111
1200_972	0.12	2.89	481,176	1200000.00	1201999.98	972000.00	973999.99	442.98	543.38	-14375098.27	-14371269.07	479,366	1,294	412	104	01	86	33	2272,2262,2252
1200_974	0.08	3.49	402,942	1200000.00	1201999.99	974000.00	975999.99	441.49	554.21	-14375443.16	-14371615.16	328,675	45,984	22,384	5,899	01	2,200	23	2282,2272,2262
1200_976	0.13	2.82	671,227	1200000.00	1201999.99	976000.00	977999.99	446.72	584.83	-14378942.85	-14375089.97	502,024	105,736	50,928	12,539	01	99	30	2282,2292,2272
1200_978	0.12	2.84	899,609	1200000.00	1201999.99	978000.00	979999.99	450.79	645.40	-14379333.29	-14375434.86	495,450	268,092	110,574	25,493	01	138	25	2302,2292,2282
1200_980	0.11	3.01	775,454	1200000.00	1201999.99	980000.00	981999.99	489.69	644.77	-14527171.66	-14378934.57	442,967	197,258	104,565	30,664	01	200	26	2311,2302,2292
1200_982	0.12	2.84	833,916	1200000.00	1201999.99	982000.00	983999.99	457.33	659.22	-14527171.30	-14379325.12	497,138	188,731	110,665	37,382	01	1,260	33	2321,2311,2331,2302
1200_984	0.12	2.86	1,103,883	1200000.00	1201999.99	984000.00	985999.99	456.60	650.77	-14527170.48	-14523287.44	487,729	359,999	197,126	59,029	01	980	21	2321,2341,2331,2311

## 0.0 Report on LAS Statistics (By Tile) - continued

TNAME	Point Density	Average GSD	Total Points	X Min	X Max	Y Min	Y Max	Z Min	Z MAX	GPS Min	GPS Max	1st Returns	2nd Returns	3rd Returns	Other Returns	Min Int	Max Int	Mean Int	Flightlines
1200_986	0.13	2.83	843,871	1200000.00	1201999.99	986000.00	987999.99	473.57	645.65	-14527959.74	-14523287.41	500,862	218,483	102,065	22,461	01	1,500	22	2351,2341,2331
1200_988	0.13	2.82	683,089	1200000.00	1201999.99	988000.00	989999.99	503.31	648.58	-14527959.72	-14523287.39	504,916	122,784	47,521	7,868	01	151	22	2361,2351,2341
1200_990	0.11	2.96	492,792	1200000.00	1201999.99	990000.00	991999.99	520.90	637.33	-14527959.58	-14524389.34	456,042	28,115	7,843	792	01	1,500	25	2371,2361,2351
1200_992	0.12	2.89	489,171	1200000.00	1201999.99	992000.00	993999.99	524.50	638.76	-14527648.45	-14523902.47	478,788	8,668	1,629	86	01	53	24	2381,2371,2361
1200_994	0.14	2.71	671,461	1200000.00	1201999.99	994000.00	995999.99	496.72	651.27	-14524396.31	-14520748.21	543,511	103,996	22,525	1,429	01	1,300	18	2391,2381,2371
1200_996	0.11	2.98	705,720	1200000.02	1201999.99	996000.00	997999.99	473.98	670.21	-14596354.63	-14520747.66	450,127	201,186	50,567	3,840	01	81	14	2401,2391,2381
1200_998	0.10	3.22	605,551	1200000.00	1201999.99	998000.00	999999.99	480.02	659.02	-14597103.50	-14520747.60	386,132	169,991	45,638	3,790	01	580	16	2401,2391,2411
1202_1000	0.13	2.80	607,084	1202000.00	1203999.99	1000000.00	1001999.99	523.86	649.38	-14600590.33	-14596354.91	508,922	75,778	20,644	1,740	01	216	20	2411,2421,2431,2401
1202_1002	0.14	2.69	599,831	1202000.00	1203999.99	1002000.00	1003999.99	538.56	657.37	-14603823.77	-14597089.13	551,871	37,735	9,436	789	01	580	20	2431,2441,2421,2411
1202_1004	0.12	2.90	485,646	1202000.00	1203999.99	1004000.01	1005999.99	538.15	636.08	-14604136.93	-14600582.83	477,314	6,929	1,299	104	01	740	24	2441,2451,2431
1202_1006	0.12	2.87	629,011	1202000.00	1203999.99	1006000.00	1007999.99	512.03	657.10	-14617714.53	-14603816.52	486,310	111,841	28,515	2,345	01	1,140	21	2461,2451,2441
1202_1008	0.11	2.99	622,742	1202000.00	1203999.99	1008000.00	1009999.99	497.23	650.98	-14618015.52	-14604128.91	448,182	136,918	34,519	3,123	01	60	18	2461,2451,2472
1202_1010	0.13	2.83	674,258	1202000.00	1203999.99	1010000.00	1011999.99	505.94	675.09	-14622734.03	-14617707.70	499,324	136,279	35,492	3,163	01	5,100	20	2472,2481,2461
1202_1012	0.12	2.86	633,805	1202000.00	1203999.99	1012000.00	1013999.99	498.44	684.11	-14623045.84	-14618007.67	490,531	108,957	31,494	2,823	01	1,240	22	2491,2481,2472
1202_1014	0.12	2.92	643,252	1202000.00	1203999.99	1014000.00	1015999.99	497.58	686.23	-14632001.78	-14622726.33	470,844	118,516	45,253	8,639	01	2,420	25	2491,2481,2501,2511
1202_1016	0.13	2.73	885,607	1202000.00	1203999.99	1016000.00	1017999.99	510.33	683.15	-14632001.78	-14623037.62	537,478	227,333	99,292	21,504	01	2,900	20	2501,2511,2491
1202_1018	0.12	2.88	644,674	1202000.00	1203999.99	1018000.00	1019999.99	534.77	686.65	-14635693.55	-14631636.51	482,691	98,225	50,527	13,231	01	106	28	2531,2521,2511,2501

# 0.0 Report on LAS Statistics (By Tile) - continued

TNAME	Point Density	Average GSD	Total Points	X Min	X Max	Y Min	Y Max	Z Min	Z MAX	GPS Min	GPS Max	1st Returns	2nd Returns	3rd Returns	Other Returns	Min Int	Max Int	Mean Int	Flightlines
1202_1020	0.13	2.76	712,962	1202000.00	1203999.99	1020000.00	1021999.99	540.59	671.88	-14639004.21	-14631993.76	525,168	117,570	56,643	13,581	01	240	30	2541,2531,2521,2511
1202_1022	0.13	2.80	632,801	1202000.01	1203999.99	1022000.00	1023999.99	559.96	670.30	-14639390.31	-14635685.90	511,253	74,990	37,212	9,346	01	102	39	2551,2541,2531
1202_1024	0.12	2.94	661,075	1202000.00	1203999.99	1024000.00	1025999.99	572.24	695.70	-14642720.02	-14638997.38	464,488	110,570	63,619	22,398	01	127	33	2551,2561,2541
1202_938	0.12	2.94	570,318	1202000.00	1203999.99	938000.00	939999.99	433.66	575.44	-14182341.39	-14178664.52	462,994	89,602	16,822	900	01	1,920	17	2071,2081,2061
1202_940	0.12	2.87	691,752	1202000.00	1203999.99	940000.00	941999.98	433.74	569.82	-14182596.09	-14178909.85	485,089	171,836	33,061	1,766	01	640	12	2091,2081,2071
1202_942	0.12	2.86	678,442	1202000.00	1203999.99	942000.00	943999.99	434.65	556.02	-14201782.90	-14182333.14	489,956	157,492	29,235	1,759	01	5,100	13	2091,2081,2101
1202_944	0.12	2.87	740,448	1202000.00	1203999.99	944000.00	945999.99	436.00	551.02	-14202414.51	-14182588.07	486,763	211,994	39,448	2,243	01	840	09	2091,2101,2111
1202_972	0.11	2.98	498,655	1202000.00	1203999.99	972000.00	973999.99	442.35	573.62	-14375105.96	-14371277.19	450,533	32,440	12,887	2,795	01	162	29	2272,2262,2252
1202_974	0.11	3.05	536,198	1202000.00	1203999.98	974000.05	975999.99	441.52	573.36	-14375436.05	-14371608.50	430,531	61,349	32,805	11,513	01	96	30	2282,2272,2262
1202_976	0.13	2.76	608,432	1202000.00	1203999.99	976000.01	977999.99	442.86	621.45	-14378949.48	-14375097.40	525,853	49,649	25,645	7,285	01	85	24	2282,2292,2272
1202_978	0.12	2.84	565,867	1202000.00	1203999.99	978000.00	979999.99	447.59	605.62	-14379326.05	-14375427.45	495,387	43,341	21,669	5,470	01	280	30	2302,2292,2282
1202_980	0.11	3.02	717,904	1202000.00	1203999.99	980000.00	981999.99	452.38	634.44	-14527164.55	-14378944.75	437,502	170,635	86,282	23,485	01	125	27	2302,2311,2292
1202_982	0.13	2.77	1,021,345	1202000.00	1203999.99	982000.00	983999.99	448.82	639.76	-14527164.20	-14379317.72	519,652	298,788	156,698	46,207	01	147	26	2321,2311,2302
1202_984	0.12	2.85	1,002,093	1202000.00	1203999.99	984000.00	985999.99	456.68	641.68	-14527163.76	-14523294.76	491,414	309,681	157,881	43,117	01	1,000	23	2321,2341,2331,2311
1202_986	0.13	2.79	787,461	1202000.00	1203999.99	986000.00	987999.98	486.68	652.33	-14527952.54	-14523294.71	512,646	175,823	81,072	17,920	01	81	25	2351,2341,2331
1202_988	0.13	2.81	581,695	1202000.01	1203999.99	988000.00	989999.99	516.52	640.87	-14527952.46	-14523294.68	507,007	49,947	20,695	4,046	01	150	27	2361,2351,2341
1202_990	0.11	2.97	475,107	1202000.00	1203999.99	990000.00	991999.99	517.50	628.84	-14527952.19	-14524381.62	452,804	17,711	4,274	318	01	58	26	2371,2361,2351

# 0.0 Report on LAS Statistics (By Tile) - continued

TNAME	Point Density	Average GSD	Total Points	X Min	X Max	Y Min	Y Max	Z Min	Z MAX	GPS Min	GPS Max	1st Returns	2nd Returns	3rd Returns	Other Returns	Min Int	Max Int	Mean Int	Flightlines
1202_992	0.12	2.84	645,391	1202000.01	1203999.99	992000.00	993999.99	487.65	663.56	-14527655.52	-14523909.55	496,100	117,698	29,606	1,987	01	55	18	2381,2371,2361
1202_994	0.13	2.79	817,329	1202000.00	1203999.99	994000.00	995999.99	467.74	644.80	-14524389.12	-14520741.04	514,750	249,524	50,350	2,705	01	2,420	13	2391,2381,2371
1202_996	0.11	3.00	630,335	1202000.00	1203999.99	996000.00	997999.99	470.56	655.46	-14596362.02	-14520740.60	444,535	152,107	31,658	2,035	01	1,080	16	2401,2391,2381
1202_998	0.11	3.01	560,855	1202000.00	1203999.99	998000.00	999999.99	496.25	653.70	-14597096.15	-14520740.48	441,604	93,118	24,203	1,930	01	660	19	2411,2401,2391
1204_1000	0.12	2.84	655,420	1204000.00	1205999.99	1000000.00	1001999.99	507.12	659.82	-14600583.14	-14596362.09	496,800	125,729	30,755	2,136	01	2,240	18	2411,2421,2431,2401
1204_1002	0.13	2.83	589,647	1204000.01	1205999.98	1002000.00	1003999.99	500.06	658.65	-14603831.09	-14597081.90	500,187	70,069	17,967	1,424	01	980	20	2431,2441,2421,2411
1204_1004	0.12	2.89	566,277	1204000.00	1205999.99	1004000.00	1005999.99	511.94	652.65	-14604129.53	-14600575.38	480,610	68,598	15,985	1,084	01	480	22	2441,2451,2431
1204_1006	0.13	2.82	725,696	1204000.00	1205999.99	1006000.00	1007999.99	488.66	658.53	-14617721.30	-14603823.63	501,760	178,406	42,218	3,312	01	3,420	17	2461,2451,2441
1204_1008	0.12	2.91	803,190	1204000.00	1205999.99	1008000.00	1009999.99	492.09	663.09	-14618007.83	-14604121.96	473,241	254,875	69,173	5,901	01	3,040	14	2461,2451,2472
1204_1010	0.12	2.88	668,138	1204000.00	1205999.99	1010000.00	1011999.99	513.40	672.21	-14622740.92	-14617714.68	483,334	142,956	38,467	3,381	01	1,600	19	2472,2481,2461
1204_1012	0.11	2.96	612,962	1204000.00	1205999.99	1012000.00	1013999.99	491.10	675.03	-14623037.64	-14618000.29	456,364	118,751	34,210	3,637	01	2,020	19	2472,2481,2491
1204_1014	0.12	2.89	669,710	1204000.01	1205999.98	1014000.00	1015999.99	499.71	660.42	-14631646.02	-14622734.62	477,661	134,988	49,502	7,559	01	192	23	2491,2501,2481
1204_1016	0.12	2.85	646,287	1204000.00	1205999.99	1016000.00	1017999.99	527.19	674.52	-14631994.37	-14623029.96	490,980	100,421	44,904	9,982	01	127	25	2501,2511,2491
1204_1018	0.11	2.96	866,940	1204000.00	1205999.99	1018000.01	1019999.99	519.19	678.23	-14635686.17	-14631645.52	456,568	258,258	122,732	29,382	01	86	21	2531,2521,2511,2501
1204_1020	0.13	2.81	653,113	1204000.00	1205999.99	1020000.00	1021999.99	548.84	672.93	-14639011.40	-14631986.75	507,538	92,157	42,732	10,686	01	500	33	2541,2531,2521,2511
1204_1022	0.13	2.83	528,410	1204000.00	1205999.99	1022000.00	1023999.99	572.85	675.50	-14639383.41	-14635310.03	499,659	17,427	8,584	2,740	01	123	41	2551,2541,2531,2521
1204_1024	0.12	2.91	522,418	1204000.00	1205999.99	1024000.00	1025999.99	556.46	685.01	-14642727.05	-14639004.38	472,714	32,173	14,059	3,472	01	191	44	2551,2561,2541

# 0.0 Report on LAS Statistics (By Tile) - continued

TNAME	Point Density	Average GSD	Total Points	X Min	X Max	Y Min	Y Max	Z Min	Z MAX	GPS Min	GPS Max	1st Returns	2nd Returns	3rd Returns	Other Returns	Min Int	Max Int	Mean Int	Flightlines
1204_972	0.14	2.70	577,436	1204000.00	1205999.99	972000.00	973999.99	444.35	533.77	-14375113.14	-14371284.37	550,757	21,269	4,555	855	01	112	37	2272,2262,2252
1204_974	0.09	3.33	454,418	1204000.00	1205999.99	974000.00	975999.99	442.11	570.97	-14375428.64	-14371601.01	359,966	60,925	25,991	7,536	01	580	33	2282,2272,2262
1204_976	0.11	3.08	463,476	1204000.00	1205999.99	976000.00	977999.99	442.24	563.77	-14378956.26	-14375104.69	423,129	25,800	11,522	3,025	01	860	32	2282,2292,2272
1204_978	0.12	2.86	571,899	1204000.00	1205999.99	978000.00	979999.99	443.58	558.52	-14379318.85	-14375420.19	490,116	50,884	24,408	6,491	01	360	22	2302,2292,2282
1204_980	0.12	2.93	477,509	1204000.00	1205999.99	980000.00	981999.99	450.37	545.39	-14527156.94	-14378949.15	465,806	6,871	3,725	1,107	01	79	37	2311,2302,2292
1204_982	0.12	2.91	665,056	1204000.00	1205999.99	982000.00	983999.99	445.68	609.02	-14527156.58	-14379310.29	473,231	119,722	57,088	15,015	01	300	31	2321,2311,2331,2302
1204_984	0.13	2.83	912,497	1204000.00	1205999.99	984000.00	985999.99	451.87	649.24	-14527156.10	-14523302.10	498,353	246,440	129,933	37,771	01	1,800	25	2341,2331,2321,2311
1204_986	0.12	2.87	779,182	1204000.00	1205999.99	986000.00	987999.99	480.69	647.62	-14527945.34	-14523301.94	486,729	194,261	81,575	16,617	01	146	25	2351,2341,2331
1204_988	0.13	2.83	781,420	1204000.00	1205999.99	988000.00	989999.99	486.95	640.75	-14527945.28	-14523301.83	500,102	202,750	67,858	10,710	01	230	20	2351,2341,2361
1204_990	0.12	2.87	703,746	1204000.00	1205999.99	990000.00	991999.99	457.19	644.93	-14527944.86	-14524374.19	484,487	171,444	44,326	3,489	01	5,100	17	2371,2361,2351
1204_992	0.12	2.84	792,552	1204000.00	1205999.99	992000.00	993999.99	458.30	646.64	-14527662.47	-14523916.42	496,684	231,110	60,062	4,696	01	100	13	2381,2371,2361
1204_994	0.12	2.90	709,603	1204000.00	1205999.99	994000.00	995999.99	463.81	651.68	-14524381.52	-14520733.95	476,096	189,718	41,321	2,468	01	880	14	2381,2371,2391
1204_996	0.12	2.95	517,299	1204000.00	1205999.99	996000.00	997999.98	506.24	641.33	-14596369.42	-14520733.56	458,586	47,099	10,887	727	01	103	21	2401,2391,2381
1204_998	0.13	2.83	520,315	1204000.00	1205999.99	998000.00	999999.99	528.08	643.44	-14600312.30	-14520733.45	498,605	16,379	4,857	474	01	61	23	2411,2401,2421,2391
1206_1000	0.12	2.84	721,741	1206000.00	1207999.99	1000000.00	1001999.99	485.45	665.33	-14600572.21	-14596369.63	495,703	187,257	36,617	2,164	01	560	15	2411,2401,2421,2431
1206_1002	0.12	2.91	676,799	1206000.00	1207999.99	1002000.00	1003999.99	477.65	642.76	-14603838.29	-14597074.53	472,316	161,779	39,703	3,001	01	2,600	16	2431,2441,2421,2411
1206_1004	0.12	2.91	695,478	1206000.00	1207999.99	1004000.00	1005999.99	479.88	659.15	-14604122.35	-14600567.99	470,997	177,618	43,509	3,354	01	1,160	16	2431,2441,2451



# 0.0 Report on LAS Statistics (By Tile) - continued

TNAME	Point Density	Average GSD	Total Points	X Min	X Max	Y Min	Y Max	Z Min	Z MAX	GPS Min	GPS Max	1st Returns	2nd Returns	3rd Returns	Other Returns	Min Int	Max Int	Mean Int	Flightlines
1206_1006	0.13	2.82	743,855	1206000.00	1207999.99	1006000.00	1007999.99	484.78	667.38	-14617727.88	-14603831.01	503,706	187,218	49,006	3,925	01	5,100	16	2441,2451,2461
1206_1008	0.12	2.85	677,786	1206000.00	1207999.99	1008000.00	1009999.99	515.48	672.82	-14618000.22	-14604114.36	492,808	140,934	40,294	3,750	01	720	18	2451,2461,2472
1206_1010	0.12	2.91	563,840	1206000.00	1207999.99	1010000.00	1011999.99	497.96	680.80	-14622748.10	-14617721.37	472,993	69,305	19,702	1,840	01	209	22	2472,2481,2461
1206_1012	0.12	2.88	757,416	1206000.00	1207999.99	1012000.00	1013999.99	486.43	683.74	-14623029.92	-14617992.63	481,684	205,248	63,801	6,683	01	1,740	17	2472,2481,2491
1206_1014	0.12	2.94	549,033	1206000.00	1207999.99	1014000.00	1015999.99	485.71	659.41	-14631653.16	-14622740.99	464,041	57,856	22,929	4,207	01	460	30	2491,2501,2481
1206_1016	0.12	2.86	936,598	1206000.00	1207999.99	1016000.00	1017999.99	506.39	678.05	-14635321.25	-14623023.13	490,805	285,927	130,991	28,875	01	118	18	2521,2501,2511,2491
1206_1018	0.12	2.83	948,076	1206000.00	1207999.99	1018000.00	1019999.99	511.30	681.62	-14635679.43	-14631646.17	497,907	288,750	131,740	29,679	01	1,080	20	2531,2521,2511,2501
1206_1020	0.12	2.87	605,674	1206000.00	1207999.99	1020000.00	1021999.99	542.47	674.18	-14639018.60	-14631983.52	484,640	78,107	34,497	8,430	01	180	32	2541,2531,2521,2511
1206_1022	0.12	2.86	513,730	1206000.00	1207999.99	1022000.00	1023999.99	565.31	659.20	-14639376.38	-14635671.98	489,040	16,565	6,730	1,395	01	119	45	2551,2541,2531
1206_1024	0.12	2.91	630,620	1206000.00	1207999.99	1024000.00	1025999.99	519.53	683.99	-14642734.09	-14639011.60	472,540	100,903	45,253	11,924	01	157	39	2551,2561,2541
1206_972	0.14	2.71	597,186	1206000.00	1207999.99	972000.00	973999.99	443.00	549.70	-14375120.37	-14371291.83	546,215	31,641	15,489	3,841	01	88	34	2272,2262,2252
1206_974	0.12	2.88	744,381	1206000.00	1207999.98	974000.00	975999.99	445.63	640.34	-14375421.47	-14371593.43	484,076	158,959	80,176	21,170	01	98	30	2282,2272,2262
1206_976	0.11	3.03	489,312	1206000.00	1207999.99	976000.00	977999.99	443.25	574.27	-14378963.43	-14375112.04	436,945	32,490	15,128	4,749	01	1,000	35	2282,2292,2272
1206_978	0.09	3.31	483,103	1206000.00	1207999.99	978000.00	979999.99	442.69	577.77	-14379311.73	-14375412.93	365,173	70,757	36,455	10,718	01	2,180	24	2302,2292,2282
1206_980	0.12	2.86	546,510	1206000.00	1207999.99	980000.00	981999.99	443.38	545.84	-14527148.82	-14378956.04	489,639	37,283	15,518	4,070	01	152	23	2311,2302,2292
1206_982	0.12	2.90	540,854	1206000.00	1207999.99	982000.00	983999.99	444.59	548.27	-14527148.60	-14379302.88	475,371	52,869	10,612	2,002	01	560	32	2321,2311,2302
1206_984	0.13	2.81	565,286	1206000.00	1207999.99	984000.00	985999.99	449.72	597.26	-14527148.29	-14523309.48	508,266	42,437	12,142	2,441	01	99	38	2341,2331,2321,2311

# 0.0 Report on LAS Statistics (By Tile) - continued

TNAME	Point Density	Average GSD	Total Points	X Min	X Max	Y Min	Y Max	Z Min	Z MAX	GPS Min	GPS Max	1st Returns	2nd Returns	3rd Returns	Other Returns	Min Int	Max Int	Mean Int	Flightlines
1206_986	0.12	2.91	664,126	1206000.00	1207999.98	986000.00	987999.99	451.24	637.01	-14527937.85	-14523309.39	472,141	127,448	54,077	10,460	01	2,840	27	2341,2331,2351
1206_988	0.12	2.85	760,641	1206000.00	1207999.99	988000.00	989999.99	454.60	628.59	-14527937.82	-14523309.35	492,135	191,715	66,652	10,139	01	520	19	2351,2341,2361
1206_990	0.12	2.89	782,248	1206000.00	1207999.99	990000.00	991999.99	453.42	641.50	-14527937.44	-14524367.04	479,313	235,875	61,809	5,251	01	1,540	15	2371,2361,2351
1206_992	0.12	2.90	752,134	1206000.00	1207999.99	992000.00	993999.99	465.29	636.94	-14527669.27	-14523923.11	476,716	218,488	52,914	4,016	01	240	14	2381,2371,2361
1206_994	0.23	2.11	1,159,725	1206000.00	1209999.99	994000.00	995999.99	486.58	644.65	-14524374.06	-14520720.03	899,159	205,501	51,235	3,830	01	3,380	16	2391,2381,2371
1206_996	0.11	2.96	528,555	1206000.00	1207999.99	996000.00	997999.99	507.76	637.94	-14596376.45	-14520726.73	456,956	55,030	15,326	1,243	01	102	18	2401,2391,2381
1206_998	0.13	2.77	742,955	1206000.00	1207999.99	998000.00	999999.99	488.91	651.80	-14600319.50	-14520726.65	519,945	169,737	48,867	4,406	01	1,280	16	2411,2401,2421,2391
1208_1000	0.12	2.84	795,629	1208000.00	1209999.99	1000000.00	1001999.99	466.15	644.93	-14600567.40	-14596376.69	496,860	242,601	52,716	3,452	01	5,100	14	2411,2401,2421,2431
1208_1002	0.12	2.93	624,330	1208000.00	1209999.99	1002000.00	1003999.99	472.45	647.62	-14603845.49	-14597067.21	464,973	123,940	32,654	2,763	01	2,260	17	2431,2441,2421,2411
1208_1004	0.12	2.91	662,814	1208000.00	1209999.99	1004000.00	1005999.99	486.98	663.67	-14604114.81	-14600560.77	473,857	148,435	37,666	2,856	01	220	17	2441,2451,2431
1208_1006	0.13	2.83	652,129	1208000.00	1209999.97	1006000.00	1007999.99	509.93	753.42	-14617735.42	-14603838.21	499,846	117,868	31,664	2,751	01	620	21	2461,2441,2451
1208_1008	0.14	2.71	637,595	1208000.00	1209999.99	1008000.00	1009999.99	521.45	659.82	-14617992.53	-14604106.39	545,688	72,110	18,114	1,683	01	5,100	21	2461,2472,2451
1208_1010	0.12	2.88	706,782	1208000.00	1209999.99	1010000.00	1011999.99	516.02	694.22	-14622755.07	-14617728.24	480,895	172,318	49,193	4,376	01	3,640	17	2472,2481,2461
1208_1012	0.12	2.93	747,000	1208000.00	1209999.99	1012000.00	1013999.99	489.33	674.10	-14623023.43	-14617985.31	465,764	211,908	63,120	6,208	01	5,100	17	2472,2481,2491
1208_1014	0.13	2.80	552,192	1208000.00	1209999.99	1014000.01	1015999.99	483.27	653.05	-14631660.54	-14622748.14	510,070	28,905	11,133	2,084	01	182	32	2491,2501,2481
1208_1016	0.13	2.77	932,870	1208000.00	1209999.99	1016000.00	1017999.99	494.09	672.97	-14635324.63	-14623015.49	520,497	269,500	117,199	25,674	01	78	20	2501,2511,2521,2491
1208_1018	0.12	2.84	894,997	1208000.00	1209999.99	1018000.00	1019999.99	510.35	684.20	-14635672.14	-14631653.18	495,548	248,160	121,211	30,078	01	760	21	2531,2521,2511,2501

# 0.0 Report on LAS Statistics (By Tile) - continued

TNAME	Point Density	Average GSD	Total Points	X Min	X Max	Y Min	Y Max	Z Min	Z MAX	GPS Min	GPS Max	1st Returns	2nd Returns	3rd Returns	Other Returns	Min Int	Max Int	Mean Int	Flightlines
1208_1020	0.12	2.86	742,807	1208000.00	1209999.99	1020000.00	1021999.99	538.02	681.75	-14639025.52	-14631971.69	490,559	150,074	78,771	23,403	01	179	27	2541,2531,2521,2511
1208_1022	0.11	3.00	675,703	1208000.00	1209999.99	1022000.00	1023999.99	538.98	686.15	-14639369.18	-14635665.12	443,603	128,770	77,647	25,683	01	104	32	2551,2541,2531
1208_1024	0.12	2.88	929,599	1208000.00	1209999.98	1024000.00	1025999.99	503.02	679.52	-14642741.23	-14639018.82	483,679	267,473	137,928	40,519	01	320	24	2551,2561,2541
1208_974	0.12	2.86	527,577	1208000.01	1209999.99	974000.00	975999.99	445.42	538.65	-14375414.00	-14371586.54	489,101	23,652	11,883	2,941	01	520	45	2282,2272,2262
1208_976	0.11	2.97	490,425	1208000.00	1209999.99	976000.00	977999.99	444.61	555.05	-14378970.66	-14375119.58	454,827	23,277	10,085	2,236	01	104	51	2282,2292,2272
1208_978	0.09	3.27	488,908	1208000.00	1209999.99	978000.00	979999.99	442.95	575.56	-14379304.47	-14375405.53	373,700	73,491	33,302	8,415	01	154	27	2282,2292,2302
1208_980	0.12	2.86	494,542	1208000.00	1209999.99	980000.01	981999.98	448.53	486.90	-14527141.33	-14378962.96	488,704	5,714	124	00	01	71	29	2311,2302,2292
1208_982	0.12	2.85	596,784	1208000.00	1209999.99	982000.00	983999.99	448.09	573.02	-14527141.14	-14379295.59	494,242	68,004	26,993	7,545	01	980	33	2321,2311,2302
1208_984	0.12	2.85	583,158	1208000.00	1209999.99	984000.00	985999.99	449.00	559.02	-14527140.86	-14523317.03	494,080	67,161	17,921	3,996	01	133	33	2321,2341,2331,2311
1208_986	0.13	2.83	597,932	1208000.00	1209999.99	986000.00	987999.99	446.89	566.93	-14527930.61	-14523316.79	501,047	71,547	21,930	3,408	01	102	28	2341,2331,2351,2321
1208_988	0.13	2.81	562,936	1208000.00	1209999.99	988000.00	989999.99	449.16	557.40	-14527930.59	-14523316.61	506,145	45,744	10,295	752	01	900	28	2361,2351,2341
1208_990	0.12	2.85	705,817	1208000.00	1209999.99	990000.00	991999.99	452.81	634.72	-14527930.26	-14524359.95	492,122	165,703	44,428	3,564	01	80	18	2361,2351,2371
1208_992	0.11	2.98	713,753	1208000.00	1209999.99	992000.00	993999.99	464.84	633.68	-14527676.30	-14523929.86	449,277	205,146	54,929	4,401	01	140	14	2381,2371,2361
1208_994	0.11	2.97	584,802	1208000.00	1209999.99	994000.00	995999.98	486.58	644.65	-14524366.86	-14520720.03	452,768	103,708	26,326	2,000	01	3,380	16	2391,2381,2371
1208_996	0.11	2.97	594,891	1208000.01	1209999.99	996000.00	997999.99	478.63	644.23	-14596383.73	-14520719.88	452,839	112,377	27,569	2,106	01	400	18	2401,2391,2381
1208_998	0.13	2.76	827,940	1208000.00	1209999.99	998000.01	999999.99	473.82	654.25	-14600324.36	-14520719.82	523,856	236,011	63,010	5,063	01	780	14	2401,2391,2411,2421
1210_1000	0.12	2.92	740,790	1210000.00	1211999.99	1000000.00	1001999.99	466.19	648.22	-14600333.53	-14596383.84	468,144	217,320	51,667	3,659	01	1,100	14	2411,2401,2421

# 0.0 Report on LAS Statistics (By Tile) - continued

TNAME	Point Density	Average GSD	Total Points	X Min	X Max	Y Min	Y Max	Z Min	Z MAX	GPS Min	GPS Max	1st Returns	2nd Returns	3rd Returns	Other Returns	Min Int	Max Int	Mean Int	Flightlines
1210_1002	0.12	2.89	668,005	1210000.00	1211999.99	1002000.00	1003999.99	498.85	654.47	-14603852.64	-14597059.95	480,610	145,959	38,390	3,046	01	720	16	2411,2421,2431,2441
1210_1004	0.12	2.85	711,580	1210000.00	1211999.99	1004000.00	1005999.99	501.72	655.40	-14604106.37	-14600553.27	493,846	170,189	43,974	3,571	01	1,300	16	2431,2441,2451
1210_1006	0.12	2.94	479,422	1210000.03	1211999.99	1006000.00	1007999.99	532.98	645.77	-14617742.74	-14603845.50	461,906	13,807	3,412	297	01	2,940	25	2461,2451,2441
1210_1008	0.13	2.76	591,935	1210000.00	1211999.99	1008000.00	1009999.98	545.02	689.87	-14617985.39	-14604099.01	526,909	50,658	13,243	1,125	01	4,620	23	2461,2472,2451
1210_1010	0.13	2.74	781,241	1210000.00	1211999.99	1010000.01	1011999.99	504.78	669.71	-14622762.36	-14617735.67	532,925	190,402	53,189	4,725	01	1,560	17	2461,2472,2481
1210_1012	0.12	2.84	691,683	1210000.00	1211999.99	1012000.00	1013999.99	486.75	672.96	-14623015.80	-14617976.28	497,519	151,824	39,236	3,104	01	5,100	19	2491,2481,2472
1210_1014	0.13	2.80	719,998	1210000.00	1211999.99	1014000.00	1015999.99	480.45	661.67	-14631668.15	-14622755.08	511,372	144,425	54,272	9,929	01	5,100	22	2491,2501,2481
1210_1016	0.13	2.80	937,436	1210000.00	1211999.99	1016000.00	1017999.99	487.10	676.70	-14631971.93	-14623007.86	508,585	280,623	121,501	26,727	01	2,080	19	2501,2511,2491
1210_1018	0.12	2.88	770,668	1210000.00	1211999.99	1018000.00	1019999.99	511.07	673.94	-14635665.30	-14631660.38	481,829	181,084	86,436	21,319	01	180	26	2531,2521,2511,2501
1210_1020	0.12	2.88	744,790	1210000.00	1211999.99	1020000.00	1021999.99	515.48	676.28	-14639032.98	-14631964.40	482,719	157,192	80,427	24,452	01	220	30	2541,2531,2521,2511
1210_1022	0.12	2.92	794,203	1210000.00	1211999.99	1022000.00	1023999.99	532.44	712.03	-14639361.97	-14635658.14	468,706	191,424	102,152	31,921	01	196	31	2541,2531,2551
1210_1024	0.13	2.79	779,121	1210000.00	1211999.99	1024000.00	1025999.99	508.20	673.72	-14642748.67	-14639025.67	513,850	151,988	84,411	28,872	01	740	36	2551,2561,2541
1210_974	0.12	2.94	508,688	1210000.00	1211999.99	974000.00	975999.99	445.39	545.83	-14375406.71	-14371309.55	463,833	30,898	11,589	2,368	01	91	38	2282,2272,2262,2252
1210_976	0.10	3.22	541,652	1210000.00	1211999.99	976000.00	977999.99	443.52	570.15	-14378977.55	-14375127.02	384,954	95,358	47,446	13,894	01	1,080	30	2282,2292,2272
1210_978	0.09	3.27	477,956	1210000.00	1211999.99	978000.00	979999.99	443.81	569.76	-14379297.07	-14375398.44	373,978	69,571	26,879	7,528	01	940	32	2292,2282,2302
1210_980	0.11	2.99	558,860	1210000.00	1211999.99	980000.00	981999.99	444.30	562.10	-14527134.10	-14378969.96	446,342	69,821	33,658	9,039	01	300	32	2311,2302,2292
1210_982	0.13	2.78	613,240	1210000.00	1211999.99	982000.00	983999.99	446.68	563.31	-14527133.91	-14379288.45	518,670	72,873	18,722	2,975	01	660	36	2321,2311,2302

## 0.0 Report on LAS Statistics (By Tile) - continued

TNAME	Point Density	Average GSD	Total Points	X Min	X Max	Y Min	Y Max	Z Min	Z MAX	GPS Min	GPS Max	1st Returns	2nd Returns	3rd Returns	Other Returns	Min Int	Max Int	Mean Int	Flightlines
1210_984	0.11	3.05	800,914	1210000.00	1211999.99	984000.00	985999.99	445.99	567.33	-14527133.60	-14523324.20	431,164	241,620	100,653	27,477	01	5,100	20	2341,2331,2321,2311
1210_986	0.08	3.44	577,974	1210000.00	1211999.99	986000.00	987999.99	445.96	579.64	-14527923.47	-14523324.18	337,807	154,807	69,506	15,854	01	3,560	18	2341,2331,2351
1210_988	0.12	2.94	527,126	1210000.00	1211999.99	988000.00	989999.99	446.74	563.37	-14527923.44	-14523324.19	463,441	47,665	13,633	2,387	01	280	21	2361,2351,2341
1210_990	0.12	2.84	500,002	1210000.00	1211999.99	990000.01	991999.98	452.49	597.26	-14527923.14	-14524352.66	494,668	4,424	855	55	01	260	28	2371,2361,2351
1210_992	0.11	2.98	630,760	1210000.00	1211999.99	992000.00	993999.99	461.20	632.73	-14527683.11	-14523936.89	451,589	146,003	31,129	2,039	01	740	17	2381,2371,2361
1210_994	0.11	2.99	627,643	1210000.00	1211999.99	994000.00	995999.99	475.30	648.46	-14524359.74	-14520712.82	446,467	148,620	30,702	1,854	01	200	16	2391,2381,2371
1210_996	0.12	2.89	703,672	1210000.00	1211999.99	996000.00	997999.99	458.69	645.02	-14596391.21	-14520712.82	477,894	181,650	41,315	2,813	01	127	15	2401,2391,2381
1210_998	0.13	2.74	843,046	1210000.00	1211999.99	998000.00	999999.99	460.95	638.77	-14597067.02	-14520712.87	533,126	242,282	62,433	5,205	01	240	15	2401,2391,2411
Average	0.13	2.83																	

# 0.0 Report on LAS Statistics (By Tile)

## - Class Totals

[Classified Files - E:\Clark County Final QAQC\Classified LAS](#)

Class	Total	Class	Total	Class	Total	Class	Total
0	00	64	00	128	00	192	00
1	1,194,774,931	65	00	129	00	193	00
2	1,250,445,447	66	00	130	00	194	00
3	00	67	00	131	00	195	00
4	00	68	00	132	00	196	00
5	00	69	00	133	00	197	00
6	00	70	00	134	00	198	00
7	147,257	71	00	135	00	199	00
8	00	72	00	136	00	200	00
9	4,878,020	73	00	137	00	201	00
10	33,115	74	00	138	00	202	00
11	00	75	00	139	00	203	00
12	00	76	00	140	00	204	00
13	00	77	00	141	00	205	00
14	00	78	00	142	00	206	00
15	00	79	00	143	00	207	00
16	00	80	00	144	00	208	00
17	00	81	00	145	00	209	00
18	00	82	00	146	00	210	00
19	00	83	00	147	00	211	00
20	00	84	00	148	00	212	00
21	00	85	00	149	00	213	00
22	00	86	00	150	00	214	00
23	00	87	00	151	00	215	00
24	00	88	00	152	00	216	00
25	00	89	00	153	00	217	00
26	00	90	00	154	00	218	00
27	00	91	00	155	00	219	00
28	00	92	00	156	00	220	00
29	00	93	00	157	00	221	00
30	00	94	00	158	00	222	00
31	00	95	00	159	00	223	00
32	00	96	00	160	00	224	00
33	00	97	00	161	00	225	00
34	00	98	00	162	00	226	00
35	00	99	00	163	00	227	00
36	00	100	00	164	00	228	00
37	00	101	00	165	00	229	00
38	00	102	00	166	00	230	00
39	00	103	00	167	00	231	00
40	00	104	00	168	00	232	00
41	00	105	00	169	00	233	00
42	00	106	00	170	00	234	00
43	00	107	00	171	00	235	00
44	00	108	00	172	00	236	00
45	00	109	00	173	00	237	00
46	00	110	00	174	00	238	00
47	00	111	00	175	00	239	00
48	00	112	00	176	00	240	00
49	00	113	00	177	00	241	00
50	00	114	00	178	00	242	00
51	00	115	00	179	00	243	00
52	00	116	00	180	00	244	00
53	00	117	00	181	00	245	00
54	00	118	00	182	00	246	00
55	00	119	00	183	00	247	00
56	00	120	00	184	00	248	00
57	00	121	00	185	00	249	00
58	00	122	00	186	00	250	00
59	00	123	00	187	00	251	00
60	00	124	00	188	00	252	00
61	00	125	00	189	00	253	00
62	00	126	00	190	00	254	00
63	00	127	00	191	00	255	00

## 1.1 Report on Returns (Swath Data)

[Boresighted Files - E:\Clark County Final QAQC\Boresight LAS](#)

File	First return	Second return	Third return	Other return	Total points
1841_A.las	6,852,290	667,386	264,121	54,866	7,838,663
1841_B.las	7,044,607	591,144	258,563	48,821	7,943,135
1841_C.las	7,025,285	1,317,469	553,015	110,040	9,005,809
1841_D.las	6,935,752	1,300,684	531,851	100,704	8,868,991
1841_E.las	7,027,103	1,074,867	426,182	77,672	8,605,824
1851_L.las	6,863,614	2,039,813	856,612	167,965	9,928,004
1851_M.las	6,870,477	1,495,111	642,481	133,478	9,141,547
1851_N.las	6,916,454	714,566	323,732	65,239	8,019,991
1851_O.las	6,797,782	431,940	166,448	32,182	7,428,352
1851_P.las	823,200	6,052	1,115	112	830,479
1861_A.las	7,107,260	1,150,543	420,941	67,803	8,746,547
1861_B.las	7,145,053	1,497,484	560,531	94,404	9,297,472
1861_C.las	7,160,139	1,001,232	381,759	65,427	8,608,557
1863_A.las	7,878,238	423,190	151,034	28,696	8,481,158
1863_B.las	8,004,937	730,160	302,043	57,590	9,094,730
1863_C.las	157,622	36,079	12,962	2,049	208,712
1871_A.las	7,053,060	1,264,114	491,692	84,670	8,893,536
1871_B.las	7,069,413	1,989,377	795,674	148,482	10,002,946
1871_C.las	7,047,076	1,148,229	439,791	76,819	8,711,915
1881_A.las	6,928,490	953,110	363,705	72,723	8,318,028
1881_B.las	7,209,630	1,045,929	464,000	96,647	8,816,206
1881_C.las	7,195,231	1,346,307	563,556	111,125	9,216,219
1881_D.las	7,140,597	1,057,092	429,854	85,924	8,713,467
1881_E.las	7,216,897	846,156	354,195	70,230	8,487,478
1891_L.las	6,838,239	1,085,458	482,649	106,260	8,512,606
1891_M.las	6,943,743	1,418,901	632,809	139,372	9,134,825
1891_N.las	6,955,317	1,051,605	472,710	102,478	8,582,110
1891_O.las	6,598,338	1,814,394	777,386	173,808	9,363,926
1891_P.las	955,064	126,606	56,535	12,159	1,150,364
1901_A.las	6,957,281	1,281,549	432,817	67,111	8,738,758
1901_B.las	7,233,732	1,586,112	551,203	83,404	9,454,451
1901_C.las	7,247,072	1,136,723	395,670	59,588	8,839,053
1901_D.las	7,165,977	1,282,268	441,026	66,078	8,955,349

## 1.1 Report on Returns (Swath Data) - continued

File	First return	Second return	Third return	Other return	Total points
1901_E.las	7,282,058	648,895	240,561	38,877	8,210,391
1911_K.las	7,159,491	607,602	224,055	35,595	8,026,743
1911_L.las	7,114,396	1,345,691	464,401	68,594	8,993,082
1911_M.las	7,140,937	1,051,853	367,892	55,375	8,616,057
1911_N.las	7,108,507	1,413,235	486,449	72,795	9,080,986
1911_O.las	5,448,304	748,724	248,480	37,078	6,482,586
1921_A.las	6,738,976	901,932	336,770	62,318	8,039,996
1921_B.las	7,003,011	1,317,810	555,021	109,997	8,985,839
1921_C.las	7,033,115	1,283,062	522,991	96,289	8,935,457
1921_D.las	7,013,572	1,204,827	483,911	89,489	8,791,799
1921_E.las	7,018,091	922,158	373,174	68,232	8,381,655
1931_L.las	6,889,102	1,026,646	427,895	81,818	8,425,461
1931_M.las	6,888,656	1,650,919	678,448	128,998	9,347,021
1931_N.las	6,915,826	556,498	223,012	41,313	7,736,649
1931_O.las	6,893,725	1,482,452	594,286	109,948	9,080,411
1931_P.las	4,476,967	763,213	267,735	47,498	5,555,413
1941_A.las	6,758,555	949,834	337,234	60,885	8,106,508
1941_B.las	7,039,436	1,587,977	583,055	94,524	9,304,992
1941_C.las	7,039,307	974,393	352,335	55,846	8,421,881
1941_D.las	7,031,229	1,271,606	490,196	83,499	8,876,530
1941_E.las	7,043,158	984,813	359,837	56,421	8,444,229
1951_L.las	7,021,892	1,063,824	382,516	61,545	8,529,777
1951_M.las	7,016,623	1,588,382	584,650	92,691	9,282,346
1951_N.las	7,025,080	1,226,579	446,241	68,632	8,766,532
1951_O.las	6,828,102	785,957	278,776	44,975	7,937,810
1951_P.las	2,059,235	696,114	253,061	44,483	3,052,893
1961_A.las	6,746,328	1,422,114	582,116	119,169	8,869,727
1961_B.las	7,016,582	1,425,703	544,635	92,367	9,079,287
1961_C.las	7,044,205	780,513	291,370	46,248	8,162,336
1961_D.las	7,032,221	1,449,447	502,239	77,150	9,061,057
1961_E.las	7,042,104	923,104	344,739	55,966	8,365,913
1971_L.las	6,909,671	991,650	368,795	60,261	8,330,377
1971_M.las	6,893,337	1,427,160	518,190	84,700	8,923,387
1971_N.las	6,907,715	702,876	245,766	37,839	7,894,196



## 1.1 Report on Returns (Swath Data) - continued

File	First return	Second return	Third return	Other return	Total points
1971_O.las	6,891,618	960,155	352,827	57,112	8,261,712
1971_P.las	5,008,391	1,082,253	442,929	87,221	6,620,794
1981_A.las	6,631,712	1,624,834	754,463	177,822	9,188,831
1981_B.las	6,846,975	1,161,451	502,177	103,536	8,614,139
1981_C.las	6,856,241	800,889	328,464	60,902	8,046,496
1981_D.las	6,829,260	1,520,980	634,473	125,707	9,110,420
1981_E.las	6,852,504	1,064,017	420,203	78,047	8,414,771
1991_L.las	6,797,779	583,706	237,122	46,746	7,665,353
1991_M.las	6,781,460	1,344,011	582,028	118,136	8,825,635
1991_N.las	6,793,937	712,233	293,195	55,627	7,854,992
1991_O.las	6,790,660	1,502,980	633,909	124,652	9,052,201
1991_P.las	6,601,524	1,538,792	689,266	154,567	8,984,149
1991_Q.las	7,808	41	00	00	7,849
2001_A.las	6,684,603	1,401,166	607,009	133,011	8,825,789
2001_B.las	6,918,869	1,243,464	534,450	109,465	8,806,248
2001_C.las	6,930,426	575,735	221,576	38,531	7,766,268
2001_D.las	6,895,514	1,485,054	649,899	132,021	9,162,488
2001_E.las	6,928,633	1,166,742	486,553	94,999	8,676,927
2011_L.las	6,983,952	305,347	129,106	25,237	7,443,642
2011_M.las	6,943,323	1,861,336	807,077	163,888	9,775,624
2011_N.las	6,982,920	735,233	300,291	58,423	8,076,867
2011_O.las	6,950,775	1,018,325	431,008	88,825	8,488,933
2011_P.las	6,825,694	1,054,356	452,205	100,640	8,432,895
2011_Q.las	343,614	163,077	70,118	14,470	591,279
2021_A.las	6,539,844	1,155,752	626,974	199,779	8,522,349
2021_B.las	6,755,828	873,310	453,466	131,840	8,214,444
2021_C.las	6,779,521	401,969	204,312	58,602	7,444,404
2021_D.las	6,776,403	1,783,191	961,047	278,765	9,799,406
2021_E.las	6,793,419	919,720	499,343	149,355	8,361,837
2031_L.las	6,729,259	795,260	409,344	117,407	8,051,270
2031_M.las	6,714,328	1,391,656	770,580	230,536	9,107,100
2031_N.las	6,730,584	1,335,846	688,004	190,822	8,945,256
2031_O.las	6,717,347	1,128,335	606,654	178,676	8,631,012
2031_P.las	6,703,270	344,222	178,548	55,114	7,281,154

## 1.1 Report on Returns (Swath Data) - continued

File	First return	Second return	Third return	Other return	Total points
2031_Q.las	2,447,046	532,492	291,056	90,601	3,361,195
2041_A.las	6,960,218	686,775	159,563	11,341	7,817,897
2041_B.las	6,336,448	873,656	206,290	14,304	7,430,698
2041_C.las	5,703,484	1,139,935	253,013	16,058	7,112,490
2041_D.las	5,341,310	554,976	113,478	6,820	6,016,584
2052_G.las	5,960,423	1,508,684	366,781	25,220	7,861,108
2052_H.las	5,988,783	491,959	117,696	8,372	6,606,810
2052_I.las	5,971,508	1,078,278	252,961	17,188	7,319,935
2052_J.las	5,852,604	417,746	95,187	7,656	6,373,193
2052_K.las	656,208	185,779	41,021	2,967	885,975
2061_A.las	5,866,550	706,838	141,163	8,922	6,723,473
2061_B.las	5,975,722	1,111,931	261,741	17,857	7,367,251
2061_C.las	5,974,091	321,884	73,801	5,035	6,374,811
2061_D.las	5,986,739	955,816	214,061	14,049	7,170,665
2061_E.las	5,954,210	978,239	226,590	14,685	7,173,724
2061_F.las	5,973,576	944,761	215,977	14,867	7,149,181
2071_J.las	6,099,522	570,549	140,734	11,252	6,822,057
2071_K.las	6,053,481	727,485	165,456	11,105	6,957,527
2071_L.las	6,102,417	583,158	137,419	9,999	6,832,993
2071_M.las	6,102,483	289,539	69,161	5,101	6,466,284
2071_N.las	6,104,686	760,130	183,128	12,543	7,060,487
2071_O.las	3,653,805	573,905	111,659	6,313	4,345,682
2081_A.las	5,947,612	1,032,938	231,393	16,028	7,227,971
2081_B.las	6,149,951	610,602	142,720	9,819	6,913,092
2081_C.las	6,169,944	128,977	30,208	1,939	6,331,068
2081_D.las	6,169,192	516,286	120,939	8,573	6,814,990
2081_E.las	6,084,764	710,779	164,853	11,360	6,971,756
2081_F.las	6,161,743	623,372	143,371	10,087	6,938,573
2091_K.las	6,231,635	621,111	157,908	12,304	7,022,958
2091_L.las	6,129,436	1,007,723	239,075	16,922	7,393,156
2091_M.las	6,232,241	388,377	88,523	6,427	6,715,568
2091_N.las	6,230,523	665,059	155,034	10,030	7,060,646
2091_O.las	6,112,302	545,798	124,683	8,695	6,791,478
2091_P.las	2,430,262	598,600	118,210	7,333	3,154,405

## 1.1 Report on Returns (Swath Data) - continued

File	First return	Second return	Third return	Other return	Total points
2101_A.las	5,867,363	956,980	215,726	16,617	7,056,686
2101_B.las	6,143,933	1,063,631	274,130	21,268	7,502,962
2101_C.las	6,102,777	951,243	234,830	17,780	7,306,630
2101_D.las	6,151,142	674,874	187,931	17,877	7,031,824
2101_E.las	6,141,134	647,069	179,188	15,570	6,982,961
2101_F.las	6,155,989	559,837	142,071	11,398	6,869,295
2111_K.las	6,084,267	607,725	159,781	13,701	6,865,474
2111_L.las	6,093,768	451,434	117,814	9,758	6,672,774
2111_M.las	6,097,269	377,749	107,267	10,167	6,592,452
2111_N.las	6,057,824	1,497,901	394,729	33,148	7,983,602
2111_O.las	6,000,331	714,728	189,359	16,075	6,920,493
2111_P.las	3,158,150	731,848	141,620	9,020	4,040,638
2121_A.las	5,835,677	752,566	158,860	11,281	6,758,384
2121_B.las	6,006,735	1,784,341	488,398	43,160	8,322,634
2121_C.las	6,024,301	815,077	221,575	18,883	7,079,836
2121_D.las	6,033,299	667,404	173,930	15,012	6,889,645
2121_E.las	6,014,835	89,973	20,634	1,659	6,127,101
2121_F.las	6,009,761	785,052	203,948	17,795	7,016,556
2131_L.las	5,934,502	373,988	90,854	7,252	6,406,596
2131_M.las	6,024,103	614,618	160,862	14,196	6,813,779
2131_N.las	6,027,976	1,434,912	395,223	34,637	7,892,748
2131_O.las	5,990,101	1,328,346	359,496	30,213	7,708,156
2131_P.las	1,557,754	275,594	57,577	4,575	1,895,500
2141_A.las	5,665,318	1,022,097	227,512	17,320	6,932,247
2141_B.las	6,014,989	1,572,020	445,561	41,394	8,073,964
2141_C.las	6,032,291	981,374	284,744	27,292	7,325,701
2141_D.las	6,028,404	789,514	222,484	21,936	7,062,338
2141_E.las	5,922,769	631,642	176,591	17,322	6,748,324
2141_F.las	6,015,916	602,608	159,210	14,608	6,792,342
2151_K.las	6,119,428	864,262	201,566	14,828	7,200,084
2151_L.las	6,098,408	888,621	222,242	17,982	7,227,253
2151_M.las	6,142,153	672,328	176,773	15,195	7,006,449
2151_N.las	6,143,794	982,575	256,628	21,066	7,404,063
2151_O.las	6,030,515	914,234	230,256	18,788	7,193,793

## 1.1 Report on Returns (Swath Data) - continued

File	First return	Second return	Third return	Other return	Total points
2151_P.las	1,848,249	155,043	31,064	2,514	2,036,870
2161_L.las	6,121,787	746,527	189,450	15,513	7,073,277
2161_M.las	6,141,645	772,543	210,845	18,832	7,143,865
2161_N.las	6,151,470	564,693	159,126	14,078	6,889,367
2161_O.las	6,119,609	1,114,325	298,950	25,847	7,558,731
2161_P.las	3,495,467	467,616	98,306	6,432	4,067,821
2172_A.las	5,763,953	1,008,728	211,022	14,352	6,998,055
2172_B.las	6,195,031	991,575	244,515	19,607	7,450,728
2172_C.las	6,208,705	136,722	34,934	2,981	6,383,342
2172_D.las	4,264,719	704,397	197,460	18,629	5,185,205
2173_A.las	5,720,380	1,016,082	217,216	14,478	6,968,156
2173_B.las	6,146,652	936,980	226,737	16,887	7,327,256
2173_C.las	6,149,160	155,537	38,519	2,926	6,346,142
2173_D.las	6,126,202	1,019,263	266,870	22,595	7,434,930
2173_E.las	6,138,657	540,822	143,345	12,061	6,834,885
2182_L.las	6,013,998	336,695	81,390	6,261	6,438,344
2182_M.las	5,978,885	1,003,426	255,511	21,700	7,259,522
2182_N.las	6,022,301	451,109	121,240	10,601	6,605,251
2182_O.las	6,010,291	1,011,481	251,479	19,566	7,292,817
2182_P.las	5,868,868	888,649	218,465	18,042	6,994,024
2182_Q.las	1,482,181	302,114	64,918	4,659	1,853,872
2183_M.las	5,987,755	991,296	248,155	19,943	7,247,149
2183_N.las	6,030,670	313,804	81,897	6,459	6,432,830
2183_O.las	6,016,942	1,047,219	260,140	20,481	7,344,782
2183_P.las	5,129,806	879,149	204,512	15,502	6,228,969
2192_A.las	5,660,836	1,033,816	327,815	44,919	7,067,386
2192_B.las	5,802,850	1,202,831	400,064	57,556	7,463,301
2192_C.las	5,793,070	1,513,235	508,168	69,960	7,884,433
2192_D.las	5,812,307	756,668	243,610	33,408	6,845,993
2192_E.las	5,807,871	882,295	276,166	36,620	7,002,952
2192_F.las	5,817,115	461,007	134,497	16,121	6,428,740
2202_M.las	5,759,097	489,067	154,543	19,862	6,422,569
2202_N.las	5,739,106	720,605	223,659	29,514	6,712,884
2202_O.las	5,746,573	723,166	227,710	30,429	6,727,878

## 1.1 Report on Returns (Swath Data) - continued

File	First return	Second return	Third return	Other return	Total points
2202_P.las	5,737,948	2,032,645	681,304	93,994	8,545,891
2202_Q.las	5,738,220	1,166,884	375,112	50,738	7,330,954
2202_R.las	2,796,219	340,779	101,051	13,325	3,251,374
2212_A.las	5,630,617	1,219,307	477,415	89,452	7,416,791
2212_B.las	5,724,649	1,051,162	446,173	91,090	7,313,074
2212_C.las	5,700,778	1,789,938	721,722	134,709	8,347,147
2212_D.las	5,754,708	692,930	281,254	54,311	6,783,203
2212_E.las	5,760,575	713,753	269,824	47,960	6,792,112
2212_F.las	5,758,157	665,585	261,539	46,316	6,731,597
2222_M.las	5,722,903	555,513	228,377	43,612	6,550,405
2222_N.las	5,706,537	857,878	353,472	70,003	6,987,890
2222_O.las	5,730,137	338,961	135,364	25,384	6,229,846
2222_P.las	5,699,912	1,666,065	689,151	140,123	8,195,251
2222_Q.las	5,725,901	1,363,804	560,024	107,425	7,757,154
2222_R.las	2,023,535	120,256	54,838	12,817	2,211,446
2232_A.las	5,447,576	1,104,003	596,886	190,254	7,338,719
2232_B.las	5,612,474	1,394,973	757,270	236,170	8,000,887
2232_C.las	5,565,088	1,629,183	854,987	268,494	8,317,752
2232_D.las	5,588,932	716,786	371,432	109,980	6,787,130
2232_E.las	5,590,613	626,552	295,548	77,051	6,589,764
2232_F.las	5,617,634	619,513	305,791	79,401	6,622,339
2242_M.las	5,620,866	637,413	296,842	71,620	6,626,741
2242_N.las	5,604,243	418,888	182,170	42,780	6,248,081
2242_O.las	5,569,518	845,141	400,063	107,194	6,921,916
2242_P.las	5,545,070	1,922,733	989,659	288,929	8,746,391
2242_Q.las	5,613,269	1,144,253	579,832	163,650	7,501,004
2242_R.las	4,909,492	1,368,762	729,013	217,635	7,224,902
2252_A.las	5,446,776	565,078	266,802	68,686	6,347,342
2252_B.las	5,616,712	1,460,102	681,334	157,961	7,916,109
2252_C.las	5,553,227	1,789,465	846,905	206,589	8,396,186
2252_D.las	5,585,213	1,235,838	550,691	124,564	7,496,306
2252_E.las	5,597,150	975,140	420,394	91,295	7,083,979
2252_F.las	5,615,840	611,517	263,853	54,534	6,545,744
2262_M.las	5,739,979	366,945	163,374	35,328	6,305,626

## 1.1 Report on Returns (Swath Data) - continued

File	First return	Second return	Third return	Other return	Total points
2262_N.las	5,687,205	1,203,597	516,685	113,368	7,520,855
2262_O.las	5,727,855	1,242,131	557,369	126,136	7,653,491
2262_P.las	5,522,086	1,847,370	903,530	226,659	8,499,645
2262_Q.las	5,741,039	1,389,729	664,461	158,427	7,953,656
2262_R.las	4,347,773	451,486	189,285	45,304	5,033,848
2272_A.las	5,068,629	747,665	353,115	105,910	6,275,319
2272_B.las	5,618,749	1,145,887	596,179	174,899	7,535,714
2272_C.las	5,359,632	2,326,364	1,279,735	394,086	9,359,817
2272_D.las	5,603,034	1,328,879	671,020	181,794	7,784,727
2272_E.las	5,550,623	943,879	451,029	116,726	7,062,257
2272_F.las	5,623,616	179,819	86,497	21,950	5,911,882
2282_M.las	5,621,194	67,169	28,972	7,524	5,724,859
2282_N.las	5,543,479	790,778	388,995	106,634	6,829,886
2282_O.las	5,566,444	969,508	486,329	131,830	7,154,111
2282_P.las	5,468,945	2,843,677	1,574,621	484,021	10,371,264
2282_Q.las	5,604,306	970,415	484,575	133,996	7,193,292
2282_R.las	5,116,690	1,305,861	647,461	188,991	7,259,003
2292_A.las	5,313,157	1,345,297	594,230	149,563	7,402,247
2292_B.las	5,659,371	1,082,690	517,348	133,177	7,392,586
2292_C.las	5,597,358	2,622,236	1,323,187	358,841	9,901,622
2292_D.las	5,606,815	826,143	387,397	98,971	6,919,326
2292_E.las	5,606,655	553,949	246,269	61,427	6,468,300
2292_F.las	5,679,399	49,087	18,563	4,014	5,751,063
2302_K.las	5,993,610	26,729	9,327	1,627	6,031,293
2302_L.las	5,950,668	932,303	354,397	66,933	7,304,301
2302_M.las	5,900,806	570,069	216,397	42,366	6,729,638
2302_N.las	5,964,140	1,968,831	804,498	163,864	8,901,333
2302_O.las	5,933,874	1,064,109	445,948	98,145	7,542,076
2302_P.las	4,383,103	1,187,291	512,993	120,297	6,203,684
2311_L.las	5,748,941	6,523	852	125	5,756,441
2311_M.las	5,693,403	1,803,686	924,149	258,188	8,679,426
2311_N.las	5,712,416	338,380	163,390	44,930	6,259,116
2311_O.las	5,725,486	1,716,720	900,386	261,972	8,604,564
2311_P.las	5,704,036	981,103	478,846	127,824	7,291,809

## 1.1 Report on Returns (Swath Data) - continued

File	First return	Second return	Third return	Other return	Total points
2311_Q.las	5,639,878	2,105,717	1,106,873	336,850	9,189,318
2311_R.las	1,443,482	224,504	115,024	34,635	1,817,645
2321_A.las	5,303,774	1,879,497	993,046	312,957	8,489,274
2321_B.las	5,573,498	1,714,744	864,958	250,007	8,403,207
2321_C.las	5,659,781	1,822,240	948,666	271,829	8,702,516
2321_D.las	5,683,366	681,850	347,565	98,017	6,810,798
2321_E.las	5,642,320	1,393,605	694,495	186,762	7,917,182
2321_F.las	5,672,404	93,142	37,774	7,486	5,810,806
2331_L.las	5,799,687	62,373	22,638	3,691	5,888,389
2331_M.las	5,731,544	1,123,070	493,893	102,786	7,451,293
2331_N.las	5,800,347	1,045,858	465,325	100,200	7,411,730
2331_O.las	5,775,830	1,686,892	735,014	158,518	8,356,254
2331_P.las	5,760,030	1,959,476	843,133	181,420	8,744,059
2331_Q.las	4,327,678	1,438,354	641,915	147,114	6,555,061
2341_A.las	5,612,178	1,705,711	774,665	174,735	8,267,289
2341_B.las	5,837,538	1,524,381	662,119	142,831	8,166,869
2341_C.las	5,829,669	2,030,223	872,053	180,045	8,911,990
2341_D.las	5,840,588	876,162	375,689	76,578	7,169,017
2341_E.las	5,807,814	1,222,979	525,922	104,852	7,661,567
2341_F.las	5,867,146	176,443	73,355	14,405	6,131,349
2421_A.las	6,098,333	1,439,361	333,551	23,391	7,894,636
2421_B.las	6,127,233	962,984	223,381	15,515	7,329,113
2421_C.las	5,964,565	1,021,463	234,739	16,833	7,237,600
2421_D.las	5,733,959	1,122,318	309,878	26,714	7,192,869
2421_E.las	6,157,599	391,329	95,638	7,205	6,651,771
2421_F.las	6,126,031	779,626	202,368	15,927	7,123,952
2431_P.las	94,171,172	11,312,083	2,902,361	228,466	108,614,082
2441_A.las	6,148,218	1,337,049	348,204	28,970	7,862,441
2441_B.las	6,175,939	1,143,827	284,360	22,165	7,626,291
2441_C.las	6,201,651	684,336	168,682	12,445	7,067,114
2441_D.las	5,813,552	1,002,625	259,233	21,079	7,096,489
2441_E.las	6,210,362	596,678	155,569	12,716	6,975,325
2441_F.las	6,201,392	785,749	199,209	15,456	7,201,806
2451_K.las	6,113,917	1,050,757	286,526	25,274	7,476,474

## 1.1 Report on Returns (Swath Data) - continued

File	First return	Second return	Third return	Other return	Total points
2451_L.las	6,152,936	619,406	170,156	15,280	6,957,778
2451_M.las	6,015,822	875,851	239,676	21,070	7,152,419
2451_N.las	5,897,209	616,608	156,675	12,639	6,683,131
2451_O.las	6,099,194	1,582,579	405,418	33,239	8,120,430
2451_P.las	6,132,471	1,204,362	306,204	24,569	7,667,606
2451_Q.las	377,572	58,516	14,248	1,226	451,562
2461_A.las	5,731,469	1,795,257	534,398	54,176	8,115,300
2461_B.las	5,765,013	1,301,514	343,160	28,438	7,438,125
2461_C.las	5,772,784	934,911	250,374	21,521	6,979,590
2461_D.las	5,579,423	789,019	212,675	17,880	6,598,997
2461_E.las	5,791,379	810,879	238,723	23,746	6,864,727
2461_F.las	5,781,161	521,833	145,284	13,720	6,461,998
2462_A.las	6,045,003	921,694	266,493	26,282	7,259,472
2472_D.las	5,789,874	534,163	146,736	13,424	6,484,197
2472_E.las	5,792,923	642,185	190,072	19,129	6,644,309
2472_F.las	5,600,434	776,008	214,591	18,630	6,609,663
2472_G.las	5,787,133	636,547	176,247	16,313	6,616,240
2472_H.las	5,784,039	1,272,911	339,989	29,070	7,426,009
2472_I.las	5,772,286	1,595,367	420,171	35,824	7,823,648
2472_J.las	2,413	854	224	16	3,507
2481_A.las	6,036,444	1,806,018	529,810	52,371	8,424,643
2481_B.las	6,081,798	1,205,870	338,725	32,509	7,658,902
2481_C.las	6,082,629	917,130	260,939	24,831	7,285,529
2481_D.las	5,931,932	614,083	176,603	16,155	6,738,773
2481_E.las	6,084,689	645,101	184,573	17,422	6,931,785
2481_F.las	6,093,647	497,796	127,070	10,285	6,728,798
2491_P.las	96,821,568	11,397,859	3,175,161	283,121	111,677,709
2501_A.las	5,632,538	1,689,965	760,777	170,103	8,253,383
2501_B.las	5,675,782	673,070	267,279	52,756	6,668,887
2501_C.las	5,670,395	1,289,674	568,057	124,791	7,652,917
2501_D.las	5,622,556	715,940	306,316	61,389	6,706,201
2501_E.las	5,666,143	791,026	347,351	73,669	6,878,189
2501_F.las	5,689,903	470,019	182,745	33,237	6,375,904
2511_L.las	5,618,020	1,030,139	433,603	85,313	7,167,075



## 1.1 Report on Returns (Swath Data) - continued

File	First return	Second return	Third return	Other return	Total points
2511_M.las	5,613,827	662,095	275,269	53,211	6,604,402
2511_N.las	5,567,751	1,159,155	502,904	102,826	7,332,636
2511_O.las	5,607,154	1,562,639	684,603	145,365	7,999,761
2511_P.las	5,617,080	433,451	162,162	30,217	6,242,910
2511_Q.las	4,228,835	1,525,090	648,601	134,096	6,536,622
2521_A.las	5,384,264	1,791,290	893,656	240,538	8,309,748
2521_B.las	5,432,802	357,998	166,521	42,513	5,999,834
2521_C.las	5,415,405	2,146,538	1,064,672	275,086	8,901,701
2521_D.las	5,430,587	1,378,883	674,176	172,672	7,656,318
2521_E.las	5,441,937	719,320	326,782	71,976	6,560,015
2521_F.las	5,437,176	965,910	460,583	108,347	6,972,016
2521_G.las	5,411,459	1,750,910	831,063	199,757	8,193,189
2531_L.las	5,441,626	755,608	356,316	81,627	6,635,177
2531_M.las	5,439,735	809,505	390,650	93,465	6,733,355
2531_N.las	5,436,499	1,251,746	615,366	158,797	7,462,408
2531_O.las	5,429,725	1,892,778	948,557	250,299	8,521,359
2531_P.las	5,432,877	879,521	410,275	101,738	6,824,411
2531_Q.las	5,435,974	1,073,630	503,216	123,996	7,136,816
2531_R.las	1,761,638	596,919	297,187	81,136	2,736,880
2541_A.las	5,471,574	1,610,581	892,419	289,770	8,264,344
2541_B.las	5,501,832	493,130	248,748	72,774	6,316,484
2541_C.las	5,475,432	1,870,197	1,028,347	330,036	8,704,012
2541_D.las	5,489,267	1,538,545	883,908	289,665	8,201,385
2541_E.las	5,502,358	840,193	465,261	143,077	6,950,889
2541_F.las	5,502,759	472,339	246,631	69,329	6,291,058
2551_L.las	5,689,282	178,002	85,584	21,671	5,974,539
2551_M.las	5,679,601	1,167,256	598,699	174,255	7,619,811
2551_N.las	5,682,060	667,652	360,296	111,795	6,821,803
2551_O.las	5,677,467	2,063,792	1,128,021	355,952	9,225,232
2551_P.las	5,683,068	857,547	433,322	121,103	7,095,040
2551_Q.las	5,180,917	1,288,947	678,532	209,987	7,358,383
2561_A.las	6,007,715	1,177,920	348,762	51,959	7,586,356
2561_B.las	6,082,309	862,734	263,027	39,844	7,247,914
2561_C.las	6,090,281	1,445,995	470,833	76,301	8,083,410


## 1.1 Report on Returns (Swath Data) - continued

File	First return	Second return	Third return	Other return	Total points
2561_D.las	6,094,868	526,061	179,588	30,872	6,831,389
2561_E.las	6,092,861	859,630	287,221	47,022	7,286,734
2561_F.las	6,096,323	187,495	56,369	7,643	6,347,830
2571_A.las	5,950,759	1,522,949	648,471	139,809	8,261,988
2571_B.las	5,975,971	975,463	416,811	86,302	7,454,547
2571_C.las	5,976,618	1,282,943	566,079	119,462	7,945,102
2571_D.las	5,993,781	141,852	51,501	8,005	6,195,139
2581_J.las	6,253,965	1,402,260	529,582	92,487	8,278,294
2581_K.las	5,194,763	115,324	46,817	8,818	5,365,722
2591_A.las	6,280,388	258,109	105,943	21,041	6,665,481
2601_K.las	6,189,099	356,630	151,206	32,411	6,729,346
2601_L.las	408,328	10,327	2,699	391	421,745
2611_A.las	6,082,794	135,766	55,165	11,542	6,285,267
2621_K.las	5,748,511	204,829	95,368	24,016	6,072,724
2632_A.las	6,294,294	531,084	276,188	83,914	7,185,480
9511_A.las	5,805,485	1,090,350	247,743	15,637	7,159,215
9511_B.las	124,109	759	125	05	124,998
Total	2,445,247,834	392,303,750	148,662,305	29,246,170	3,015,460,059

## 1.1 Report on Returns (Swath Data) - All Returns

[Data Source - E:\Clark County Final QAQC\Boresight LAS](#)

[Result Path - E:\Clark County Final QAQC\QAQC\1\\_1\ColorByReturns\\_Boresighted.jpg](#)



## 1.1 Report on Returns (Tiled Data)

[Classified Files - E:\Clark County Final QAQC\Classified LAS](#)

File	First return	Second return	Third return	Other return	Total points
1072_1000.las	512,654	03	00	00	512,657
1072_1002.las	502,319	22,558	5,425	392	530,694
1072_1004.las	484,759	29,255	6,376	371	520,761
1072_1006.las	679,676	12,710	2,864	236	695,486
1072_1008.las	697,793	144,556	40,348	3,698	886,395
1072_1010.las	488,896	138,296	34,197	2,427	663,816
1072_1012.las	529,376	39	03	00	529,418
1072_1014.las	512,184	389	93	09	512,675
1072_1016.las	476,956	68,504	26,076	4,264	575,800
1072_1018.las	511,804	2,379	646	62	514,891
1072_1020.las	491,519	6,372	1,925	283	500,099
1072_1022.las	494,037	01	00	00	494,038
1072_1024.las	479,856	00	00	00	479,856
1072_1026.las	508,281	2,015	547	74	510,917
1072_936.las	473,710	5,034	1,551	169	480,464
1072_938.las	453,512	114	12	00	453,638
1072_940.las	499,451	11	00	00	499,462
1072_942.las	490,350	12,311	3,694	334	506,689
1072_944.las	475,314	01	00	00	475,315
1072_946.las	491,350	987	15	03	492,355
1072_948.las	457,546	96,598	22,456	1,740	578,340
1072_950.las	483,529	29,500	7,291	609	520,929
1072_952.las	466,975	1,957	598	61	469,591
1072_954.las	492,599	5,798	1,387	105	499,889
1072_956.las	629,987	993	201	13	631,194
1072_958.las	744,837	459	60	03	745,359
1072_960.las	596,323	2,890	1,117	172	600,502
1072_962.las	527,677	48,107	19,118	3,326	598,228
1072_964.las	489,495	22,394	10,841	2,652	525,382
1072_966.las	491,354	141,795	64,669	14,637	712,455
1072_968.las	525,877	231,728	112,849	29,040	899,494
1072_970.las	461,684	106,372	50,152	12,387	630,595
1072_972.las	450,319	50,049	22,405	4,908	527,681

## 1.1 Report on Returns (Tiled Data) - continued

File	First return	Second return	Third return	Other return	Total points
1072_974.las	476,788	1,734	523	45	479,090
1072_976.las	512,659	66	01	00	512,726
1072_978.las	493,945	171	46	03	494,165
1072_980.las	482,057	00	00	00	482,057
1072_982.las	515,239	387	38	03	515,667
1072_984.las	516,440	3,324	165	06	519,935
1072_986.las	513,150	5,946	1,714	228	521,038
1072_988.las	521,551	93	07	00	521,651
1072_990.las	502,153	00	00	00	502,153
1072_992.las	505,871	100	01	00	505,972
1072_994.las	463,716	30,753	8,837	712	504,018
1072_996.las	502,000	64	07	02	502,073
1072_998.las	468,010	26	00	00	468,036
1074_1000.las	528,620	2,444	744	65	531,873
1074_1002.las	506,717	8,984	2,606	246	518,553
1074_1004.las	479,236	22,798	7,206	750	509,990
1074_1006.las	580,438	544	13	00	580,995
1074_1008.las	654,139	5,541	1,343	114	661,137
1074_1010.las	424,663	25,536	6,455	516	457,170
1074_1012.las	480,565	3,007	706	55	484,333
1074_1014.las	546,620	02	00	00	546,622
1074_1016.las	490,252	53,611	22,291	4,247	570,401
1074_1018.las	504,419	7,148	2,322	298	514,187
1074_1020.las	487,580	593	203	20	488,396
1074_1022.las	505,677	09	00	00	505,686
1074_1024.las	481,464	325	05	00	481,794
1074_1026.las	493,820	2,406	635	68	496,929
1074_910.las	500,980	224,486	80,676	12,706	818,848
1074_912.las	514,649	182,415	77,943	15,517	790,524
1074_914.las	517,795	298,916	119,493	21,315	957,519
1074_916.las	519,691	194,250	69,470	10,589	794,000
1074_918.las	514,655	186,927	67,216	9,967	778,765
1074_920.las	513,622	227,839	86,126	14,507	842,094
1074_922.las	494,424	54,384	20,162	3,321	572,291

## 1.1 Report on Returns (Tiled Data) - continued

File	First return	Second return	Third return	Other return	Total points
1074_924.las	501,148	19,146	6,508	956	527,758
1074_926.las	512,066	02	00	00	512,068
1074_928.las	539,267	00	00	00	539,267
1074_930.las	475,881	01	00	00	475,882
1074_932.las	327,611	00	00	00	327,611
1074_934.las	488,548	2,571	483	16	491,618
1074_936.las	450,197	01	00	00	450,198
1074_938.las	483,251	03	00	00	483,254
1074_940.las	490,975	21	00	00	490,996
1074_942.las	478,280	645	104	05	479,034
1074_944.las	525,373	08	00	00	525,381
1074_946.las	519,914	4,409	790	65	525,178
1074_948.las	454,042	29,022	7,992	760	491,816
1074_950.las	480,324	71,623	19,067	1,616	572,630
1074_952.las	454,556	68,408	22,144	2,341	547,449
1074_954.las	507,244	821	79	01	508,145
1074_956.las	713,479	23,762	6,147	600	743,988
1074_958.las	803,321	2,105	162	00	805,588
1074_960.las	555,344	1,044	136	05	556,529
1074_962.las	519,627	1,201	50	01	520,879
1074_964.las	510,020	4,310	1,671	302	516,303
1074_966.las	496,082	38,115	18,722	4,569	557,488
1074_968.las	532,751	31,055	13,978	3,409	581,193
1074_970.las	517,613	156,769	72,491	16,468	763,341
1074_972.las	484,942	84,888	42,393	10,877	623,100
1074_974.las	479,997	81,238	42,171	11,387	614,793
1074_976.las	494,220	14,891	7,014	1,686	517,811
1074_978.las	500,393	2,655	875	110	504,033
1074_980.las	467,446	06	00	00	467,452
1074_982.las	505,005	15	00	00	505,020
1074_984.las	506,916	3,476	985	162	511,539
1074_986.las	499,403	1,743	55	00	501,201
1074_988.las	510,162	695	04	01	510,862
1074_990.las	462,371	01	00	00	462,372

## 1.1 Report on Returns (Tiled Data) - continued

File	First return	Second return	Third return	Other return	Total points
1074_992.las	473,845	1,595	203	20	475,663
1074_994.las	490,086	27,415	8,211	614	526,326
1074_996.las	477,090	27,999	6,988	510	512,587
1074_998.las	473,373	2,133	439	22	475,967
1076_1000.las	519,493	12	00	00	519,505
1076_1002.las	538,040	204	52	01	538,297
1076_1004.las	485,765	1,948	430	29	488,172
1076_1006.las	451,031	259	73	04	451,367
1076_1008.las	502,216	162	29	02	502,409
1076_1010.las	527,843	14,932	3,754	286	546,815
1076_1012.las	453,900	71,787	17,939	1,401	545,027
1076_1014.las	529,082	39,957	12,103	1,354	582,496
1076_1016.las	495,466	174,915	66,776	11,359	748,516
1076_1018.las	486,893	106,164	46,953	8,330	648,340
1076_1020.las	462,684	4,561	1,945	377	469,567
1076_1022.las	521,672	80	00	00	521,752
1076_1024.las	472,426	70	01	00	472,497
1076_1026.las	474,930	02	00	00	474,932
1076_910.las	490,344	53,658	15,812	1,921	561,735
1076_912.las	511,778	7,532	2,736	417	522,463
1076_914.las	514,722	136,177	55,303	9,866	716,068
1076_916.las	517,790	206,995	76,049	12,939	813,773
1076_918.las	512,209	146,618	55,734	9,651	724,212
1076_920.las	522,002	305,737	117,810	20,306	965,855
1076_922.las	529,780	140,495	50,598	8,557	729,430
1076_924.las	489,010	88,587	34,259	6,140	617,996
1076_926.las	490,394	73,177	30,345	5,847	599,763
1076_928.las	531,934	14,096	7,414	2,012	555,456
1076_930.las	469,203	54,858	28,265	7,902	560,228
1076_932.las	316,876	00	00	00	316,876
1076_934.las	485,648	164	19	00	485,831
1076_936.las	472,309	70	04	00	472,383
1076_938.las	445,932	08	00	00	445,940
1076_940.las	481,938	02	00	00	481,940

## 1.1 Report on Returns (Tiled Data) - continued

File	First return	Second return	Third return	Other return	Total points
1076_942.las	537,216	728	85	01	538,030
1076_944.las	523,600	2,161	367	27	526,155
1076_946.las	503,134	7,669	1,900	170	512,873
1076_948.las	468,918	9,077	2,697	296	480,988
1076_950.las	494,076	57,849	20,966	2,600	575,491
1076_952.las	420,283	76,337	26,589	3,195	526,404
1076_954.las	518,801	48,155	14,254	1,607	582,817
1076_956.las	681,743	18,920	3,415	236	704,314
1076_958.las	741,389	1,961	53	00	743,403
1076_960.las	562,204	457	00	00	562,661
1076_962.las	519,542	30	00	00	519,572
1076_964.las	527,088	2,258	609	97	530,052
1076_966.las	498,059	02	00	00	498,061
1076_968.las	507,324	50,764	22,983	4,642	585,713
1076_970.las	444,709	30,536	13,652	3,090	491,987
1076_972.las	453,041	2,584	601	97	456,323
1076_974.las	503,935	17,423	8,460	1,978	531,796
1076_976.las	468,180	15,622	4,285	839	488,926
1076_978.las	507,337	00	00	00	507,337
1076_980.las	517,785	00	00	00	517,785
1076_982.las	524,636	27	01	00	524,664
1076_984.las	513,160	00	00	00	513,160
1076_986.las	487,557	00	00	00	487,557
1076_988.las	523,555	569	09	00	524,133
1076_990.las	485,690	647	05	00	486,342
1076_992.las	478,795	17	00	00	478,812
1076_994.las	463,564	4,359	1,170	70	469,163
1076_996.las	483,578	37,458	10,078	735	531,849
1076_998.las	472,213	3,560	841	49	476,663
1078_1000.las	511,436	09	00	00	511,445
1078_1002.las	505,291	861	156	05	506,313
1078_1004.las	481,486	20	01	00	481,507
1078_1006.las	475,906	05	00	00	475,911
1078_1008.las	470,811	10,201	2,622	322	483,956



## 1.1 Report on Returns (Tiled Data) - continued

File	First return	Second return	Third return	Other return	Total points
1078_1010.las	474,719	19,096	5,372	512	499,699
1078_1012.las	439,263	80,116	22,576	2,136	544,091
1078_1014.las	542,537	92,568	28,467	3,984	667,556
1078_1016.las	477,139	138,304	54,265	10,415	680,123
1078_1018.las	486,778	92,629	36,298	6,270	621,975
1078_1020.las	482,642	21,764	10,044	2,413	516,863
1078_1022.las	542,374	43,559	20,999	5,443	612,375
1078_1024.las	453,432	4,753	1,240	146	459,571
1078_1026.las	475,489	187	00	00	475,676
1078_910.las	485,247	964	346	45	486,602
1078_912.las	518,797	07	00	00	518,804
1078_914.las	521,485	13,223	4,822	747	540,277
1078_916.las	522,528	92,207	30,174	4,346	649,255
1078_918.las	514,353	64,588	20,554	2,606	602,101
1078_920.las	514,349	110,181	42,935	7,809	675,274
1078_922.las	536,510	187,058	69,767	12,348	805,683
1078_924.las	525,396	147,610	57,307	10,285	740,598
1078_926.las	487,300	128,098	52,719	9,592	677,709
1078_928.las	513,690	45,991	17,645	3,022	580,348
1078_930.las	455,696	5,853	2,011	419	463,979
1078_932.las	317,915	8,832	3,463	621	330,831
1078_934.las	478,282	4,422	768	64	483,536
1078_936.las	482,509	00	00	00	482,509
1078_938.las	458,946	00	00	00	458,946
1078_940.las	481,465	01	00	00	481,466
1078_942.las	591,204	14,595	4,271	417	610,487
1078_944.las	496,146	1,418	206	09	497,779
1078_946.las	486,473	2,387	578	60	489,498
1078_948.las	476,951	12,079	4,375	501	493,906
1078_950.las	482,931	12,120	4,763	595	500,409
1078_952.las	454,928	366	77	09	455,380
1078_954.las	512,408	10,636	2,900	308	526,252
1078_956.las	617,185	39,404	8,338	529	665,456
1078_958.las	706,826	90,497	22,360	1,971	821,654

## 1.1 Report on Returns (Tiled Data) - continued

File	First return	Second return	Third return	Other return	Total points
1078_960.las	547,252	20,766	5,441	585	574,044
1078_962.las	500,710	01	00	00	500,711
1078_964.las	560,776	590	28	03	561,397
1078_966.las	503,400	83	00	00	503,483
1078_968.las	520,480	206	04	00	520,690
1078_970.las	480,326	02	00	00	480,328
1078_972.las	481,595	01	00	00	481,596
1078_974.las	519,679	24,511	11,855	2,591	558,636
1078_976.las	473,961	4,732	1,400	199	480,292
1078_978.las	489,881	12,361	5,959	1,354	509,555
1078_980.las	505,922	377	58	02	506,359
1078_982.las	514,288	1,102	427	71	515,888
1078_984.las	522,381	00	00	00	522,381
1078_986.las	472,813	00	00	00	472,813
1078_988.las	533,665	2,415	488	24	536,592
1078_990.las	505,280	1,969	317	10	507,576
1078_992.las	463,962	5,718	1,020	47	470,747
1078_994.las	470,633	15,893	3,768	217	490,511
1078_996.las	447,271	7,272	2,068	152	456,763
1078_998.las	474,221	5,370	1,448	103	481,142
1080_1000.las	502,632	51	01	00	502,684
1080_1002.las	514,798	84	00	00	514,882
1080_1004.las	498,825	150	00	00	498,975
1080_1006.las	476,658	320	30	03	477,011
1080_1008.las	491,967	25,895	6,924	612	525,398
1080_1010.las	490,642	51,439	13,120	1,047	556,248
1080_1012.las	471,595	53,515	14,306	1,299	540,715
1080_1014.las	522,881	73,630	21,952	2,724	621,187
1080_1016.las	481,492	89,362	33,285	6,180	610,319
1080_1018.las	491,290	136,409	56,791	11,552	696,042
1080_1020.las	466,083	130,554	63,094	14,831	674,562
1080_1022.las	513,481	60,803	29,031	6,664	609,979
1080_1024.las	473,134	2,581	548	41	476,304
1080_1026.las	469,084	00	00	00	469,084

## 1.1 Report on Returns (Tiled Data) - continued

File	First return	Second return	Third return	Other return	Total points
1080_910.las	493,938	17,374	5,345	682	517,339
1080_912.las	515,242	442	88	02	515,774
1080_914.las	518,512	1,300	349	26	520,187
1080_916.las	518,644	13,390	5,147	826	538,007
1080_918.las	530,762	9,907	3,671	641	544,981
1080_920.las	519,923	1,055	459	129	521,566
1080_922.las	483,462	25,503	10,294	2,041	521,300
1080_924.las	529,411	35,196	13,486	2,710	580,803
1080_926.las	531,850	20,425	8,384	1,589	562,248
1080_928.las	514,880	2,311	698	109	517,998
1080_930.las	456,861	7,788	2,975	742	468,366
1080_932.las	319,820	1,261	250	21	321,352
1080_934.las	461,185	2,494	434	19	464,132
1080_936.las	474,611	10,259	1,859	129	486,858
1080_938.las	471,788	3,909	585	48	476,330
1080_940.las	507,973	14,632	3,206	182	525,993
1080_942.las	445,855	15,858	3,471	249	465,433
1080_944.las	495,657	1,466	328	22	497,473
1080_946.las	506,018	1,918	179	07	508,122
1080_948.las	463,624	3,216	668	34	467,542
1080_950.las	492,840	6,609	1,581	168	501,198
1080_952.las	450,351	822	133	05	451,311
1080_954.las	443,305	23,804	6,172	586	473,867
1080_956.las	579,013	101,063	23,239	1,650	704,965
1080_958.las	752,547	96,359	21,261	1,648	871,815
1080_960.las	548,520	69,586	17,952	1,956	638,014
1080_962.las	544,871	16,573	4,480	616	566,540
1080_964.las	537,290	64,842	26,841	6,065	635,038
1080_966.las	489,872	37,582	15,956	3,644	547,054
1080_968.las	521,577	7,738	3,169	590	533,074
1080_970.las	497,807	1,831	158	02	499,798
1080_972.las	481,301	1,939	432	32	483,704
1080_974.las	499,623	102	01	00	499,726
1080_976.las	510,242	28	00	00	510,270

## 1.1 Report on Returns (Tiled Data) - continued

File	First return	Second return	Third return	Other return	Total points
1080_978.las	479,870	177	00	00	480,047
1080_980.las	483,831	136	08	00	483,975
1080_982.las	501,349	195	00	00	501,544
1080_984.las	507,203	00	00	00	507,203
1080_986.las	462,875	18,668	7,118	952	489,613
1080_988.las	497,942	00	00	00	497,942
1080_990.las	510,379	356	34	00	510,769
1080_992.las	505,466	6,483	1,043	32	513,024
1080_994.las	502,217	598	02	00	502,817
1080_996.las	450,465	176	00	00	450,641
1080_998.las	500,408	105	01	00	500,514
1082_1000.las	461,201	99	01	00	461,301
1082_1002.las	505,803	6,893	1,429	104	514,229
1082_1004.las	514,174	37	00	00	514,211
1082_1006.las	487,260	288	23	00	487,571
1082_1008.las	521,557	27,451	8,429	895	558,332
1082_1010.las	529,076	17,333	4,854	435	551,698
1082_1012.las	485,827	34,491	8,646	674	529,638
1082_1014.las	517,815	17,804	5,669	791	542,079
1082_1016.las	511,386	99,437	45,583	9,613	666,019
1082_1018.las	483,651	169,400	81,006	19,461	753,518
1082_1020.las	480,981	18,808	7,819	1,484	509,092
1082_1022.las	518,951	53,852	24,023	4,948	601,774
1082_1024.las	474,190	314	01	00	474,505
1082_1026.las	485,672	781	182	30	486,665
1082_910.las	501,387	145	04	00	501,536
1082_912.las	506,591	02	00	00	506,593
1082_914.las	500,329	17,463	7,518	1,467	526,777
1082_916.las	511,932	2,646	933	120	515,631
1082_918.las	515,145	00	00	00	515,145
1082_920.las	541,524	00	00	00	541,524
1082_922.las	556,735	71	04	00	556,810
1082_924.las	537,410	4,711	1,233	161	543,515
1082_926.las	523,192	07	01	00	523,200

## 1.1 Report on Returns (Tiled Data) - continued

File	First return	Second return	Third return	Other return	Total points
1082_928.las	537,281	1,414	397	46	539,138
1082_930.las	471,461	7,583	4,184	1,230	484,458
1082_932.las	303,020	31,106	6,775	454	341,355
1082_934.las	471,161	30,487	6,428	404	508,480
1082_936.las	487,879	90,883	19,307	1,122	599,191
1082_938.las	433,642	106,884	20,428	1,196	562,150
1082_940.las	392,095	86,305	20,202	1,762	500,364
1082_942.las	467,748	17,840	4,659	463	490,710
1082_944.las	532,756	8,371	1,965	150	543,242
1082_946.las	506,427	1,818	132	07	508,384
1082_948.las	473,660	1,339	189	04	475,192
1082_950.las	490,006	35,865	11,021	1,024	537,916
1082_952.las	454,537	3,156	656	46	458,395
1082_954.las	496,910	12,955	3,177	239	513,281
1082_956.las	620,796	87,042	20,907	1,502	730,247
1082_958.las	759,171	143,731	36,440	3,479	942,821
1082_960.las	562,435	93,718	28,610	3,690	688,453
1082_962.las	509,514	91,768	35,022	6,269	642,573
1082_964.las	548,677	37,871	15,662	3,407	605,617
1082_966.las	481,541	5,298	1,399	256	488,494
1082_968.las	527,762	362	13	00	528,137
1082_970.las	507,007	301	01	00	507,309
1082_972.las	467,187	847	38	00	468,072
1082_974.las	507,664	2,173	685	215	510,737
1082_976.las	491,496	263	02	00	491,761
1082_978.las	500,301	1,796	302	33	502,432
1082_980.las	488,229	469	42	12	488,752
1082_982.las	487,734	1,561	175	13	489,483
1082_984.las	512,702	629	27	00	513,358
1082_986.las	509,927	8,456	3,259	579	522,221
1082_988.las	512,352	70	00	00	512,422
1082_990.las	478,279	1,245	209	03	479,736
1082_992.las	497,593	5,390	1,107	60	504,150
1082_994.las	506,763	268	21	00	507,052

## 1.1 Report on Returns (Tiled Data) - continued

File	First return	Second return	Third return	Other return	Total points
1082_996.las	482,756	695	07	00	483,458
1082_998.las	505,983	590	05	00	506,578
1084_1000.las	464,004	3,436	443	24	467,907
1084_1002.las	487,628	17,072	4,535	304	509,539
1084_1004.las	500,624	3,843	898	69	505,434
1084_1006.las	500,366	82	06	00	500,454
1084_1008.las	510,108	19,685	5,601	483	535,877
1084_1010.las	481,478	7,228	2,169	198	491,073
1084_1012.las	424,135	83,057	23,452	2,026	532,670
1084_1014.las	512,506	15,198	5,560	851	534,115
1084_1016.las	516,356	94,243	43,903	9,931	664,433
1084_1018.las	473,127	180,661	86,860	19,946	760,594
1084_1020.las	469,824	101,426	48,491	11,527	631,268
1084_1022.las	495,650	34,833	15,949	3,018	549,450
1084_1024.las	484,900	4,165	1,126	176	490,367
1084_1026.las	500,942	8,210	3,166	534	512,852
1084_910.las	507,860	162,292	55,421	8,095	733,668
1084_912.las	508,374	57,981	21,024	3,483	590,862
1084_914.las	507,433	137	00	00	507,570
1084_916.las	520,596	187	44	05	520,832
1084_918.las	520,047	17,327	6,907	1,247	545,528
1084_920.las	516,270	39,052	17,260	4,022	576,604
1084_922.las	501,910	22,558	10,847	2,552	537,867
1084_924.las	500,944	15,099	6,080	1,063	523,186
1084_926.las	494,771	27,311	10,731	1,759	534,572
1084_928.las	513,952	12,402	5,059	1,002	532,415
1084_930.las	470,407	13,909	6,483	1,852	492,651
1084_932.las	312,772	119,975	34,092	4,763	471,602
1084_934.las	464,837	166,473	36,591	2,379	670,280
1084_936.las	458,791	210,405	46,501	2,797	718,494
1084_938.las	492,358	35,652	9,307	880	538,197
1084_940.las	473,512	11,459	2,796	176	487,943
1084_942.las	490,713	116,690	31,584	2,570	641,557
1084_944.las	496,410	26,790	7,716	725	531,641

## 1.1 Report on Returns (Tiled Data) - continued

File	First return	Second return	Third return	Other return	Total points
1084_946.las	489,866	6,868	1,394	79	498,207
1084_948.las	396,143	880	136	07	397,166
1084_950.las	432,969	28,527	8,102	826	470,424
1084_952.las	451,645	21,621	6,605	651	480,522
1084_954.las	495,692	28,932	9,630	1,082	535,336
1084_956.las	657,876	83,820	26,092	2,566	770,354
1084_958.las	727,118	173,212	47,107	4,893	952,330
1084_960.las	530,275	90,860	26,650	3,219	651,004
1084_962.las	515,459	29,442	8,816	1,100	554,817
1084_964.las	526,109	24,282	7,744	1,051	559,186
1084_966.las	502,290	3,280	594	91	506,255
1084_968.las	541,475	281	15	04	541,775
1084_970.las	498,782	1,845	565	58	501,250
1084_972.las	460,033	1,785	227	19	462,064
1084_974.las	493,033	3,043	936	177	497,189
1084_976.las	471,091	6,203	1,854	365	479,513
1084_978.las	507,055	4,221	2,049	523	513,848
1084_980.las	520,788	00	00	00	520,788
1084_982.las	495,622	00	00	00	495,622
1084_984.las	503,389	09	00	00	503,398
1084_986.las	502,862	20,524	8,189	1,481	533,056
1084_988.las	509,077	00	00	00	509,077
1084_990.las	497,223	03	00	00	497,226
1084_992.las	507,852	2,745	617	27	511,241
1084_994.las	488,702	03	00	00	488,705
1084_996.las	486,110	5,772	1,032	46	492,960
1084_998.las	500,550	9,464	1,590	89	511,693
1086_1000.las	443,147	30,286	8,072	640	482,145
1086_1002.las	471,525	21,139	5,078	344	498,086
1086_1004.las	516,103	11,921	2,811	242	531,077
1086_1006.las	507,002	8,008	2,727	276	518,013
1086_1008.las	482,404	37,220	11,152	1,014	531,790
1086_1010.las	484,150	12,738	3,812	401	501,101
1086_1012.las	494,919	30,645	9,997	1,068	536,629

## 1.1 Report on Returns (Tiled Data) - continued

File	First return	Second return	Third return	Other return	Total points
1086_1014.las	501,464	20,328	6,814	1,065	529,671
1086_1016.las	497,302	24,669	8,883	1,580	532,434
1086_1018.las	479,336	134,649	60,517	13,685	688,187
1086_1020.las	459,369	66,541	32,212	8,130	566,252
1086_1022.las	489,685	54,229	24,828	6,600	575,342
1086_1024.las	519,177	130,181	59,233	15,005	723,596
1086_1026.las	493,547	50,753	15,324	2,130	561,754
1086_910.las	492,383	98,308	33,405	4,843	628,939
1086_912.las	514,457	4,071	1,239	136	519,903
1086_914.las	507,315	4,471	1,204	155	513,145
1086_916.las	513,939	877	92	00	514,908
1086_918.las	530,828	6,313	2,493	477	540,111
1086_920.las	536,042	133,129	49,889	7,495	726,555
1086_922.las	533,266	55,904	23,263	4,612	617,045
1086_924.las	505,505	17,630	6,394	1,019	530,548
1086_926.las	498,590	311,819	128,530	24,518	963,457
1086_928.las	539,479	268,540	130,563	33,613	972,195
1086_930.las	464,731	190,157	103,207	30,754	788,849
1086_932.las	291,804	118,708	42,822	8,374	461,708
1086_934.las	460,382	175,065	40,935	2,500	678,882
1086_936.las	474,257	169,723	40,300	2,406	686,686
1086_938.las	484,640	177,839	37,534	2,101	702,114
1086_940.las	520,264	139,107	28,470	1,666	689,507
1086_942.las	535,961	150,337	40,622	3,340	730,260
1086_944.las	497,688	1,131	175	02	498,996
1086_946.las	469,509	943	13	03	470,468
1086_948.las	425,883	19,005	3,624	209	448,721
1086_950.las	428,976	53,522	13,113	1,083	496,694
1086_952.las	451,404	32,423	10,153	1,029	495,009
1086_954.las	518,220	33,803	10,195	1,053	563,271
1086_956.las	695,247	54,607	15,068	1,329	766,251
1086_958.las	742,621	202,152	57,891	6,192	1,008,856
1086_960.las	527,727	92,320	28,534	3,614	652,195
1086_962.las	521,712	43,808	13,729	1,830	581,079



## 1.1 Report on Returns (Tiled Data) - continued

File	First return	Second return	Third return	Other return	Total points
1086_964.las	531,114	37,299	14,249	2,362	585,024
1086_966.las	491,373	15,213	6,619	1,406	514,611
1086_968.las	525,298	2,346	497	97	528,238
1086_970.las	476,098	00	00	00	476,098
1086_972.las	486,611	353	03	00	486,967
1086_974.las	504,100	00	00	00	504,100
1086_976.las	470,018	19,097	9,451	2,392	500,958
1086_978.las	487,807	15,854	6,429	1,405	511,495
1086_980.las	532,817	01	00	00	532,818
1086_982.las	494,911	24,084	11,128	2,281	532,404
1086_984.las	483,249	07	00	00	483,256
1086_986.las	484,679	00	00	00	484,679
1086_988.las	504,000	4,026	1,161	87	509,274
1086_990.las	519,182	13,813	3,077	168	536,240
1086_992.las	516,776	28,781	7,856	648	554,061
1086_994.las	457,906	28,768	7,926	597	495,197
1086_996.las	475,748	20,590	5,254	357	501,949
1086_998.las	490,629	28,782	6,599	404	526,414
1088_1000.las	445,987	00	00	00	445,987
1088_1002.las	474,094	177	00	00	474,271
1088_1004.las	500,213	22,881	6,442	600	530,136
1088_1006.las	502,629	29,774	8,294	789	541,486
1088_1008.las	493,552	34,633	9,852	996	539,033
1088_1010.las	471,866	2,668	463	48	475,045
1088_1012.las	452,925	39,491	12,712	1,510	506,638
1088_1014.las	485,893	11,914	4,229	727	502,763
1088_1016.las	496,811	111,628	54,041	12,056	674,536
1088_1018.las	502,488	137,414	69,774	17,243	726,919
1088_1020.las	492,041	134,483	71,769	20,403	718,696
1088_1022.las	467,881	208,180	111,168	33,395	820,624
1088_1024.las	500,775	137,400	53,683	11,256	703,114
1088_1026.las	514,034	18,164	5,164	565	537,927
1088_910.las	489,035	181,359	62,553	8,704	741,651
1088_912.las	509,000	187,562	65,268	9,839	771,669

## 1.1 Report on Returns (Tiled Data) - continued

File	First return	Second return	Third return	Other return	Total points
1088_914.las	515,907	76,957	25,324	3,123	621,311
1088_916.las	520,113	25,529	6,950	673	553,265
1088_918.las	510,157	147,970	48,694	7,017	713,838
1088_920.las	505,060	201,900	76,908	13,102	796,970
1088_922.las	512,978	6,034	2,652	532	522,196
1088_924.las	534,251	208,424	81,903	13,540	838,118
1088_926.las	525,128	329,263	146,288	31,321	1,032,000
1088_928.las	535,738	292,407	148,283	40,717	1,017,145
1088_930.las	462,096	299,857	173,846	57,607	993,406
1088_932.las	293,777	149,072	62,348	14,310	519,507
1088_934.las	469,267	135,504	32,042	1,987	638,800
1088_936.las	480,710	137,196	30,950	1,793	650,649
1088_938.las	474,691	10,654	2,258	141	487,744
1088_940.las	500,686	15,989	3,442	235	520,352
1088_942.las	473,028	713	117	02	473,860
1088_944.las	479,185	89	03	00	479,277
1088_946.las	474,507	998	12	00	475,517
1088_948.las	465,255	11,181	1,809	104	478,349
1088_950.las	453,896	59,584	13,001	1,236	527,717
1088_952.las	437,499	149,937	37,771	2,976	628,183
1088_954.las	519,859	135,271	36,251	2,985	694,366
1088_956.las	686,250	138,658	36,264	3,068	864,240
1088_958.las	694,884	90,639	27,876	3,184	816,583
1088_960.las	493,022	15,610	4,903	603	514,138
1088_962.las	511,089	31,905	12,715	2,487	558,196
1088_964.las	538,421	7,842	3,035	448	549,746
1088_966.las	502,785	319	97	15	503,216
1088_968.las	480,551	28,776	4,045	523	513,895
1088_970.las	470,155	1,958	177	25	472,315
1088_972.las	523,826	383	03	00	524,212
1088_974.las	505,880	9,101	4,715	1,198	520,894
1088_976.las	440,107	53,783	27,070	6,637	527,597
1088_978.las	480,932	00	00	00	480,932
1088_980.las	523,605	6,563	2,773	409	533,350

## 1.1 Report on Returns (Tiled Data) - continued

File	First return	Second return	Third return	Other return	Total points
1088_982.las	505,570	16,886	6,624	1,297	530,377
1088_984.las	506,326	528	66	03	506,923
1088_986.las	486,275	00	00	00	486,275
1088_988.las	507,217	36	00	00	507,253
1088_990.las	517,088	00	00	00	517,088
1088_992.las	494,303	99	00	00	494,402
1088_994.las	439,325	00	00	00	439,325
1088_996.las	487,359	00	00	00	487,359
1088_998.las	474,723	25	00	00	474,748
1090_1000.las	482,984	07	00	00	482,991
1090_1002.las	490,153	2,364	534	42	493,093
1090_1004.las	499,080	9,850	2,692	222	511,844
1090_1006.las	488,521	59,384	17,364	1,631	566,900
1090_1008.las	480,891	6,384	1,821	215	489,311
1090_1010.las	509,112	28	00	00	509,140
1090_1012.las	449,180	6,564	1,829	176	457,749
1090_1014.las	530,418	9,988	3,701	632	544,739
1090_1016.las	514,619	145,746	68,603	15,765	744,733
1090_1018.las	483,239	105,765	53,702	13,966	656,672
1090_1020.las	498,771	31,619	16,735	4,730	551,855
1090_1022.las	475,494	82,146	45,755	12,633	616,028
1090_1024.las	492,048	35,597	13,455	2,189	543,289
1090_910.las	494,887	180,553	68,121	10,975	754,536
1090_912.las	490,668	143,193	49,933	8,103	691,897
1090_914.las	495,058	84,093	31,625	5,294	616,070
1090_916.las	517,624	194,893	60,521	8,719	781,757
1090_918.las	540,517	239,644	76,209	10,692	867,062
1090_920.las	543,386	191,911	73,808	12,541	821,646
1090_922.las	536,705	207,335	81,306	15,172	840,518
1090_924.las	507,408	313,008	133,451	26,714	980,581
1090_926.las	489,886	149,939	64,255	14,061	718,141
1090_928.las	494,764	188,449	91,939	21,967	797,119
1090_930.las	467,863	91,294	49,666	14,554	623,377
1090_932.las	316,273	44,615	15,569	3,077	379,534

## 1.1 Report on Returns (Tiled Data) - continued

File	First return	Second return	Third return	Other return	Total points
1090_934.las	466,182	48,562	10,633	612	525,989
1090_936.las	483,320	1,842	362	17	485,541
1090_938.las	473,830	136	00	00	473,966
1090_940.las	489,765	1,754	421	36	491,976
1090_942.las	531,545	03	00	00	531,548
1090_944.las	486,548	15	00	00	486,563
1090_946.las	466,546	965	09	00	467,520
1090_948.las	476,003	00	00	00	476,003
1090_950.las	482,439	22,635	5,943	550	511,567
1090_952.las	470,532	129,131	29,441	1,980	631,084
1090_954.las	507,900	161,642	39,998	3,066	712,606
1090_956.las	647,487	94,972	24,155	1,900	768,514
1090_958.las	734,501	101,261	26,127	2,391	864,280
1090_960.las	573,708	21,753	7,330	1,038	603,829
1090_962.las	529,576	14,891	4,057	575	549,099
1090_964.las	516,309	288	51	12	516,660
1090_966.las	513,664	685	13	00	514,362
1090_968.las	529,511	298	12	00	529,821
1090_970.las	459,167	22,324	8,065	1,346	490,902
1090_972.las	481,887	60,432	25,799	5,348	573,466
1090_974.las	503,910	76,192	38,799	9,696	628,597
1090_976.las	436,614	53,067	26,668	6,331	522,680
1090_978.las	487,801	6,542	3,115	844	498,302
1090_980.las	513,020	103,090	45,909	9,409	671,428
1090_982.las	492,730	180,453	83,515	18,474	775,172
1090_984.las	488,542	61,093	25,297	4,335	579,267
1090_986.las	507,448	669	194	18	508,329
1090_988.las	524,997	367	72	04	525,440
1090_990.las	505,477	03	00	00	505,480
1090_992.las	481,064	100	10	01	481,175
1090_994.las	474,350	279	55	02	474,686
1090_996.las	490,018	352	45	00	490,415
1090_998.las	482,566	00	00	00	482,566
1092_1000.las	496,168	00	00	00	496,168

## 1.1 Report on Returns (Tiled Data) - continued

File	First return	Second return	Third return	Other return	Total points
1092_1002.las	506,289	11,051	3,025	249	520,614
1092_1004.las	511,046	12,817	4,209	409	528,481
1092_1006.las	507,821	122,759	34,928	3,286	668,794
1092_1008.las	488,548	8,125	2,601	269	499,543
1092_1010.las	505,900	1,306	118	02	507,326
1092_1012.las	396,512	38,884	8,000	759	444,155
1092_1014.las	517,863	134,535	58,766	12,169	723,333
1092_1016.las	494,012	192,103	93,558	21,846	801,519
1092_1018.las	487,430	122,155	61,085	15,585	686,255
1092_1020.las	488,354	114,160	61,273	16,824	680,611
1092_1022.las	453,397	87,833	44,169	11,782	597,181
1092_1024.las	478,707	34,349	19,412	6,780	539,248
1092_910.las	487,503	163,412	68,269	13,887	733,071
1092_912.las	525,025	154,239	63,338	12,118	754,720
1092_914.las	483,601	87,895	38,209	7,771	617,476
1092_916.las	509,735	177,890	71,554	13,035	772,214
1092_918.las	528,668	89,806	31,980	4,971	655,425
1092_920.las	530,644	169,342	68,341	12,920	781,247
1092_922.las	528,524	323,649	138,502	28,841	1,019,516
1092_924.las	517,970	312,391	139,926	28,363	998,650
1092_926.las	544,201	268,712	121,158	24,790	958,861
1092_928.las	488,845	88,864	38,462	8,087	624,258
1092_930.las	477,311	41,645	21,407	5,903	546,266
1092_932.las	309,869	2,150	765	189	312,973
1092_934.las	442,606	74	02	00	442,682
1092_936.las	469,286	15,179	3,564	227	488,256
1092_938.las	494,900	243	01	00	495,144
1092_940.las	504,269	38,360	9,156	585	552,370
1092_942.las	502,902	25,638	7,441	655	536,636
1092_944.las	480,271	10	00	00	480,281
1092_946.las	491,597	2,687	493	54	494,831
1092_948.las	494,502	1,851	357	18	496,728
1092_950.las	479,382	66,315	13,975	910	560,582
1092_952.las	469,670	32,800	7,046	472	509,988

## 1.1 Report on Returns (Tiled Data) - continued

File	First return	Second return	Third return	Other return	Total points
1092_954.las	540,214	215,736	53,893	4,340	814,183
1092_956.las	643,338	225,104	51,853	4,171	924,466
1092_958.las	686,776	177,504	48,173	4,819	917,272
1092_960.las	562,421	114,950	34,442	4,101	715,914
1092_962.las	520,121	27,193	7,602	930	555,846
1092_964.las	494,290	3,972	1,395	231	499,888
1092_966.las	522,022	52,272	23,770	5,060	603,124
1092_968.las	557,091	14,307	6,379	1,307	579,084
1092_970.las	480,769	208,832	90,777	20,131	800,509
1092_972.las	475,635	144,253	62,432	13,341	695,661
1092_974.las	501,888	63,092	28,770	7,392	601,142
1092_976.las	469,295	4,861	1,879	444	476,479
1092_978.las	494,351	9,277	4,057	822	508,507
1092_980.las	525,029	340,189	167,536	43,482	1,076,236
1092_982.las	493,762	186,771	98,557	27,452	806,542
1092_984.las	461,592	68,464	28,537	5,378	563,971
1092_986.las	499,727	82,564	29,324	4,491	616,106
1092_988.las	530,762	98	01	00	530,861
1092_990.las	477,619	00	00	00	477,619
1092_992.las	474,358	82	01	00	474,441
1092_994.las	494,549	00	00	00	494,549
1092_996.las	481,981	22	00	00	482,003
1092_998.las	463,792	00	00	00	463,792
1094_1000.las	502,489	391	161	15	503,056
1094_1002.las	492,364	15,669	4,117	311	512,461
1094_1004.las	495,056	49,116	12,198	845	557,215
1094_1006.las	506,400	99,919	26,900	2,458	635,677
1094_1008.las	482,489	14,454	3,810	371	501,124
1094_1010.las	493,196	31,382	10,325	1,251	536,154
1094_1012.las	423,974	86,667	27,730	3,332	541,703
1094_1014.las	563,742	117,854	43,482	7,181	732,259
1094_1016.las	518,446	74,506	32,200	6,013	631,165
1094_1018.las	474,747	129,860	53,580	10,010	668,197
1094_1020.las	486,241	73,168	36,963	9,221	605,593

## 1.1 Report on Returns (Tiled Data) - continued

File	First return	Second return	Third return	Other return	Total points
1094_1022.las	470,344	119,876	68,013	21,259	679,492
1094_1024.las	485,925	176,728	83,270	22,164	768,087
1094_910.las	499,494	90,817	38,075	7,511	635,897
1094_912.las	491,570	92,755	40,602	8,004	632,931
1094_914.las	483,112	189,086	81,993	16,121	770,312
1094_916.las	519,218	124,422	50,803	9,779	704,222
1094_918.las	541,527	17,289	6,142	998	565,956
1094_920.las	523,669	37,844	9,153	1,284	571,950
1094_922.las	519,095	122,131	52,669	11,077	704,972
1094_924.las	521,851	157,627	65,450	12,116	757,044
1094_926.las	525,693	262,830	114,910	22,852	926,285
1094_928.las	493,377	160,461	72,741	16,871	743,450
1094_930.las	479,492	136,034	79,062	24,942	719,530
1094_932.las	321,485	5,447	1,185	214	328,331
1094_934.las	454,466	11,965	2,392	127	468,950
1094_936.las	456,474	154,321	37,370	2,440	650,605
1094_938.las	512,559	12,982	3,718	421	529,680
1094_940.las	459,313	126,060	29,997	1,908	617,278
1094_942.las	440,360	176,955	45,579	3,370	666,264
1094_944.las	487,181	15,613	3,605	278	506,677
1094_946.las	486,376	1,035	11	00	487,422
1094_948.las	474,310	3,444	881	87	478,722
1094_950.las	497,530	53,404	12,806	1,074	564,814
1094_952.las	468,395	94,115	23,029	1,807	587,346
1094_954.las	527,458	212,003	51,160	3,863	794,484
1094_956.las	754,631	213,306	53,056	4,330	1,025,323
1094_958.las	779,892	160,023	42,491	4,068	986,474
1094_960.las	544,250	39,862	13,552	1,868	599,532
1094_962.las	525,039	24,903	9,982	1,875	561,799
1094_964.las	490,807	24,398	8,227	1,278	524,710
1094_966.las	507,186	49,617	21,511	4,646	582,960
1094_968.las	521,065	86,161	39,635	9,100	655,961
1094_970.las	478,925	169,249	73,688	16,094	737,956
1094_972.las	515,784	21,612	7,752	1,498	546,646

## 1.1 Report on Returns (Tiled Data) - continued

File	First return	Second return	Third return	Other return	Total points
1094_974.las	485,677	310	33	02	486,022
1094_976.las	465,550	8,168	3,471	628	477,817
1094_978.las	512,561	91,168	33,700	6,776	644,205
1094_980.las	518,369	175,633	77,868	19,419	791,289
1094_982.las	515,269	198,668	107,183	31,509	852,629
1094_984.las	421,850	136,036	62,051	15,096	635,033
1094_986.las	475,124	132,842	50,331	9,332	667,629
1094_988.las	514,964	1,908	452	51	517,375
1094_990.las	482,709	00	00	00	482,709
1094_992.las	471,274	6,760	1,762	103	479,899
1094_994.las	488,558	3,009	707	37	492,311
1094_996.las	484,541	5,184	1,323	118	491,166
1094_998.las	464,131	02	00	00	464,133
1096_1000.las	500,240	3,622	978	99	504,939
1096_1002.las	488,709	120,943	28,324	1,883	639,859
1096_1004.las	480,642	118,941	30,503	2,577	632,663
1096_1006.las	500,830	60,404	17,257	1,666	580,157
1096_1008.las	472,769	74,677	23,369	2,567	573,382
1096_1010.las	464,821	139,679	42,427	4,363	651,290
1096_1012.las	457,164	3,869	1,003	81	462,117
1096_1014.las	538,713	10,457	2,820	309	552,299
1096_1016.las	505,286	11,028	3,774	636	520,724
1096_1018.las	495,439	35,860	14,702	2,526	548,527
1096_1020.las	487,037	52,805	21,556	3,964	565,362
1096_1022.las	475,800	118,764	63,045	16,697	674,306
1096_1024.las	513,625	202,967	95,927	29,861	842,380
1096_910.las	473,942	190,502	75,268	12,836	752,548
1096_912.las	503,069	122,823	55,794	12,665	694,351
1096_914.las	512,798	179,668	72,536	12,828	777,830
1096_916.las	523,229	238,971	86,071	13,254	861,525
1096_918.las	520,013	180,823	60,028	9,041	769,905
1096_920.las	515,725	207,583	77,556	14,031	814,895
1096_922.las	499,766	97,182	42,986	9,561	649,495
1096_924.las	512,907	97,447	41,433	9,005	660,792



## 1.1 Report on Returns (Tiled Data) - continued

File	First return	Second return	Third return	Other return	Total points
1096_926.las	528,843	187,580	81,403	18,189	816,015
1096_928.las	498,768	282,891	141,192	36,560	959,411
1096_930.las	484,752	213,300	117,242	33,809	849,103
1096_932.las	317,550	96,348	32,364	5,568	451,830
1096_934.las	444,652	136,103	34,089	2,446	617,290
1096_936.las	439,429	209,663	51,414	3,561	704,067
1096_938.las	486,167	160,347	33,861	1,957	682,332
1096_940.las	501,468	162,286	39,221	2,585	705,560
1096_942.las	503,047	214,868	52,449	3,708	774,072
1096_944.las	497,871	34,825	9,001	668	542,365
1096_946.las	469,000	337	04	00	469,341
1096_948.las	447,934	50,048	11,670	848	510,500
1096_950.las	493,281	98,144	22,796	1,560	615,781
1096_952.las	451,036	192,275	54,182	5,061	702,554
1096_954.las	587,713	118,302	28,666	2,233	736,914
1096_956.las	894,150	68,558	17,528	1,428	981,664
1096_958.las	846,814	7,925	2,493	278	857,510
1096_960.las	583,843	6,730	2,380	400	593,353
1096_962.las	484,829	738	193	25	485,785
1096_964.las	493,969	12,603	4,164	525	511,261
1096_966.las	501,690	78,699	28,971	6,297	615,657
1096_968.las	505,736	179,530	80,157	19,824	785,247
1096_970.las	469,100	21,377	10,060	2,352	502,889
1096_972.las	499,715	21,017	10,506	2,309	533,547
1096_974.las	449,737	12,412	4,425	862	467,436
1096_976.las	469,153	2,497	741	94	472,485
1096_978.las	557,096	1,479	265	47	558,887
1096_980.las	522,565	169,529	69,594	17,515	779,203
1096_982.las	509,959	100,735	39,635	10,252	660,581
1096_984.las	481,033	50,380	22,563	5,218	559,194
1096_986.las	492,007	34,998	12,733	2,063	541,801
1096_988.las	509,071	6,916	2,118	274	518,379
1096_990.las	489,853	8,925	3,152	331	502,261
1096_992.las	452,038	88,315	20,722	1,364	562,439

## 1.1 Report on Returns (Tiled Data) - continued

File	First return	Second return	Third return	Other return	Total points
1096_994.las	467,713	57,381	15,522	1,114	541,730
1096_996.las	477,200	5,950	1,787	164	485,101
1096_998.las	478,804	00	00	00	478,804
1098_1000.las	512,361	82,582	20,758	1,532	617,233
1098_1002.las	500,777	162,746	41,588	3,203	708,314
1098_1004.las	477,586	112,350	30,613	2,782	623,331
1098_1006.las	496,089	82,292	22,483	2,004	602,868
1098_1008.las	479,535	58,236	16,550	1,449	555,770
1098_1010.las	486,406	23,432	6,562	672	517,072
1098_1012.las	448,592	19	00	00	448,611
1098_1014.las	503,825	1,967	431	33	506,256
1098_1016.las	492,598	9,205	2,593	276	504,672
1098_1018.las	497,752	35,477	11,397	1,353	545,979
1098_1020.las	491,232	18,184	7,121	1,323	517,860
1098_1022.las	489,099	87,565	44,931	11,399	632,994
1098_1024.las	499,067	188,351	86,760	22,113	796,291
1098_910.las	490,607	19,814	7,067	1,122	518,610
1098_912.las	507,220	284,178	129,996	26,785	948,179
1098_914.las	522,180	260,066	105,467	17,617	905,330
1098_916.las	516,235	184,211	72,190	11,770	784,406
1098_918.las	517,916	65,719	18,336	2,139	604,110
1098_920.las	522,691	147,745	49,627	7,537	727,600
1098_922.las	503,650	122,496	49,454	9,690	685,290
1098_924.las	538,953	150,648	69,362	15,011	773,974
1098_926.las	511,199	268,210	121,735	25,271	926,415
1098_928.las	489,156	313,293	156,293	40,303	999,045
1098_930.las	471,370	208,646	121,278	41,911	843,205
1098_932.las	310,450	99,085	37,361	7,956	454,852
1098_934.las	446,970	124,689	32,032	2,831	606,522
1098_936.las	445,993	130,469	33,295	2,662	612,419
1098_938.las	472,591	151,702	37,671	2,955	664,919
1098_940.las	472,477	186,333	49,049	3,774	711,633
1098_942.las	508,915	216,461	52,380	3,979	781,735
1098_944.las	479,791	230,683	62,687	5,096	778,257

## 1.1 Report on Returns (Tiled Data) - continued

File	First return	Second return	Third return	Other return	Total points
1098_946.las	460,486	28,169	7,404	624	496,683
1098_948.las	452,140	59,698	14,525	1,072	527,435
1098_950.las	462,891	136,378	32,273	2,506	634,048
1098_952.las	446,015	116,805	29,722	2,727	595,269
1098_954.las	657,474	59,940	13,211	986	731,611
1098_956.las	923,058	64,884	15,227	1,159	1,004,328
1098_958.las	783,880	64,101	14,749	1,284	864,014
1098_960.las	560,891	33,581	9,001	885	604,358
1098_962.las	480,631	15,601	5,543	924	502,699
1098_964.las	534,726	15,947	6,068	1,093	557,834
1098_966.las	519,020	173,706	78,241	17,985	788,952
1098_968.las	521,099	101,165	43,087	9,861	675,212
1098_970.las	483,219	15,077	6,281	1,097	505,674
1098_972.las	508,290	109,893	45,930	8,576	672,689
1098_974.las	470,562	39,137	18,477	4,198	532,374
1098_976.las	443,823	69	15	00	443,907
1098_978.las	539,285	1,438	432	63	541,218
1098_980.las	539,325	216,303	98,398	24,302	878,328
1098_982.las	504,920	152,785	73,701	17,894	749,300
1098_984.las	501,013	25,229	11,960	2,961	541,163
1098_986.las	474,568	9,186	3,285	518	487,557
1098_988.las	498,028	28,941	7,432	799	535,200
1098_990.las	523,872	164,301	38,221	2,851	729,245
1098_992.las	466,200	127,834	28,651	1,864	624,549
1098_994.las	457,318	7,012	1,534	110	465,974
1098_996.las	463,556	00	00	00	463,556
1098_998.las	487,659	5,397	1,538	142	494,736
1100_1000.las	508,976	97,216	21,130	1,327	628,649
1100_1002.las	506,376	205,047	58,915	5,285	775,623
1100_1004.las	501,712	110,075	30,893	2,683	645,363
1100_1006.las	475,371	128,487	32,151	2,550	638,559
1100_1008.las	493,430	85,712	24,379	2,433	605,954
1100_1010.las	507,735	24,790	7,469	802	540,796
1100_1012.las	453,128	1,814	431	24	455,397

## 1.1 Report on Returns (Tiled Data) - continued

File	First return	Second return	Third return	Other return	Total points
1100_1014.las	498,354	4,097	1,507	276	504,234
1100_1016.las	505,705	29,745	10,719	1,635	547,804
1100_1018.las	493,101	83,863	36,668	7,661	621,293
1100_1020.las	493,912	46,657	19,347	3,953	563,869
1100_1022.las	490,650	47,838	23,524	6,164	568,176
1100_1024.las	470,958	34,015	13,553	2,787	521,313
1100_910.las	498,643	00	00	00	498,643
1100_912.las	503,340	213,053	92,679	18,351	827,423
1100_914.las	510,168	241,502	94,888	17,029	863,587
1100_916.las	512,706	123,167	44,238	6,908	687,019
1100_918.las	505,704	39,110	14,477	2,396	561,687
1100_920.las	528,576	75,616	34,204	7,462	645,858
1100_922.las	540,758	175,266	81,832	17,021	814,877
1100_924.las	549,135	256,047	118,491	23,839	947,512
1100_926.las	549,041	172,400	78,470	15,791	815,702
1100_928.las	496,535	58,882	28,678	6,877	590,972
1100_930.las	476,618	188,880	116,125	36,687	818,310
1100_932.las	274,767	99,909	44,949	11,926	431,551
1100_934.las	460,371	148,430	36,829	2,641	648,271
1100_936.las	506,351	134,802	30,566	1,879	673,598
1100_938.las	498,552	175,169	43,432	2,923	720,076
1100_940.las	444,423	52,831	12,158	1,028	510,440
1100_942.las	515,792	158,027	31,553	2,710	708,082
1100_944.las	478,215	183,587	47,669	4,009	713,480
1100_946.las	497,289	113,454	28,424	2,172	641,339
1100_948.las	476,367	107,534	28,359	2,361	614,621
1100_950.las	475,127	116,997	27,892	2,243	622,259
1100_952.las	478,440	128,418	32,684	2,698	642,240
1100_954.las	629,451	118,634	28,887	2,283	779,255
1100_956.las	838,154	245,462	59,128	4,393	1,147,137
1100_958.las	726,270	247,610	65,159	6,376	1,045,415
1100_960.las	531,665	101,411	28,087	3,381	664,544
1100_962.las	508,448	149,305	48,045	6,411	712,209
1100_964.las	529,662	137,664	56,575	10,928	734,829

## 1.1 Report on Returns (Tiled Data) - continued

File	First return	Second return	Third return	Other return	Total points
1100_966.las	515,691	183,567	84,365	19,527	803,150
1100_968.las	480,310	50,693	24,515	6,697	562,215
1100_970.las	453,076	169,038	77,607	17,362	717,083
1100_972.las	501,211	60,164	22,192	4,006	587,573
1100_974.las	511,034	6,461	3,161	861	521,517
1100_976.las	440,247	9,067	3,432	707	453,453
1100_978.las	482,802	6,618	3,102	732	493,254
1100_980.las	538,333	166,203	73,974	18,346	796,856
1100_982.las	522,619	336,075	166,208	43,448	1,068,350
1100_984.las	502,467	125,958	58,636	13,883	700,944
1100_986.las	472,239	161,237	60,412	9,917	703,805
1100_988.las	506,575	74,887	25,573	3,591	610,626
1100_990.las	517,649	203,252	47,355	3,242	771,498
1100_992.las	458,690	70,594	14,996	879	545,159
1100_994.las	489,404	356	15	00	489,775
1100_996.las	463,116	18,090	4,131	272	485,609
1100_998.las	476,977	31,731	6,451	409	515,568
1102_1000.las	488,440	109,108	26,928	2,307	626,783
1102_1002.las	496,743	133,946	36,312	3,031	670,032
1102_1004.las	507,998	55,410	14,770	1,162	579,340
1102_1006.las	488,481	117,694	30,596	2,477	639,248
1102_1008.las	477,038	9,420	2,608	265	489,331
1102_1010.las	480,096	17,624	4,988	501	503,209
1102_1012.las	489,251	28,732	8,939	994	527,916
1102_1014.las	525,959	37,355	14,005	2,371	579,690
1102_1016.las	503,886	2,936	1,042	110	507,974
1102_1018.las	485,400	20,677	8,641	1,839	516,557
1102_1020.las	497,494	11,887	5,051	1,121	515,553
1102_1022.las	506,986	89,713	48,129	13,534	658,362
1102_1024.las	463,355	77,026	33,079	7,970	581,430
1102_910.las	511,385	03	00	00	511,388
1102_912.las	517,873	19,213	8,589	1,833	547,508
1102_914.las	489,927	60,280	23,038	4,041	577,286
1102_916.las	505,580	135,458	50,977	7,804	699,819

## 1.1 Report on Returns (Tiled Data) - continued

File	First return	Second return	Third return	Other return	Total points
1102_918.las	504,217	105,685	35,476	5,172	650,550
1102_920.las	502,217	44,432	17,996	3,497	568,142
1102_922.las	511,653	30,071	14,088	3,161	558,973
1102_924.las	551,399	6,772	1,774	240	560,185
1102_926.las	555,475	23,435	8,818	1,499	589,227
1102_928.las	501,777	4,773	1,715	409	508,674
1102_930.las	480,532	12	00	00	480,544
1102_932.las	262,238	70,949	18,053	2,015	353,255
1102_934.las	486,744	215,352	48,180	3,137	753,413
1102_936.las	527,877	143,323	30,399	1,933	703,532
1102_938.las	475,850	53,413	12,210	792	542,265
1102_940.las	488,914	120,295	28,154	1,760	639,123
1102_942.las	499,164	184,103	49,257	3,993	736,517
1102_944.las	472,007	145,792	42,166	4,152	664,117
1102_946.las	511,008	90,167	23,893	2,181	627,249
1102_948.las	482,855	175,467	46,068	3,892	708,282
1102_950.las	480,277	127,980	36,851	3,610	648,718
1102_952.las	486,295	155,578	45,462	4,612	691,947
1102_954.las	629,001	145,808	41,433	4,014	820,256
1102_956.las	849,410	151,005	37,297	3,149	1,040,861
1102_958.las	773,244	67,392	18,018	1,789	860,443
1102_960.las	567,077	41,099	10,178	905	619,259
1102_962.las	516,024	174,436	61,723	10,048	762,231
1102_964.las	535,261	121,579	52,804	12,615	722,259
1102_966.las	509,089	55,734	25,484	6,916	597,223
1102_968.las	497,935	13,682	7,631	2,555	521,803
1102_970.las	480,740	99,029	39,317	8,532	627,618
1102_972.las	505,412	10,502	3,915	939	520,768
1102_974.las	462,124	161,361	81,351	21,885	726,721
1102_976.las	429,054	99,356	46,291	11,364	586,065
1102_978.las	463,099	34,038	13,865	2,742	513,744
1102_980.las	535,701	220,313	108,597	29,350	893,961
1102_982.las	521,344	157,208	70,083	16,565	765,200
1102_984.las	491,983	131,151	58,659	11,649	693,442

## 1.1 Report on Returns (Tiled Data) - continued

File	First return	Second return	Third return	Other return	Total points
1102_986.las	474,566	229,964	91,576	16,097	812,203
1102_988.las	521,060	166,599	50,768	6,128	744,555
1102_990.las	511,342	197,159	47,407	3,421	759,329
1102_992.las	481,265	65,491	12,108	632	559,496
1102_994.las	477,591	121,621	28,687	1,888	629,787
1102_996.las	482,173	96,144	20,451	1,287	600,055
1102_998.las	512,176	22,261	4,512	294	539,243
1104_1000.las	498,652	164,732	47,235	4,488	715,107
1104_1002.las	481,366	87,153	22,141	1,897	592,557
1104_1004.las	499,621	49,946	12,844	1,024	563,435
1104_1006.las	513,338	45,730	11,106	836	571,010
1104_1008.las	493,244	70,472	18,531	1,568	583,815
1104_1010.las	502,191	28,781	7,107	542	538,621
1104_1012.las	528,134	67	00	00	528,201
1104_1014.las	528,295	14	00	00	528,309
1104_1016.las	487,772	2,306	608	74	490,760
1104_1018.las	488,952	429	25	01	489,407
1104_1020.las	481,066	27,199	13,545	3,449	525,259
1104_1022.las	487,185	37,302	15,299	3,208	542,994
1104_1024.las	476,325	131,681	59,914	14,612	682,532
1104_910.las	509,712	14,139	4,624	695	529,170
1104_912.las	518,448	26,904	8,712	1,398	555,462
1104_914.las	493,760	62,713	23,547	3,944	583,964
1104_916.las	527,020	6,801	2,169	272	536,262
1104_918.las	539,709	682	213	20	540,624
1104_920.las	496,754	3,837	1,484	227	502,302
1104_922.las	512,856	00	00	00	512,856
1104_924.las	544,367	03	00	00	544,370
1104_926.las	510,798	2,285	816	144	514,043
1104_928.las	500,220	8,697	3,764	941	513,622
1104_930.las	488,421	21,225	10,238	3,128	523,012
1104_932.las	276,880	82,225	22,566	2,874	384,545
1104_934.las	485,383	242,037	55,502	3,453	786,375
1104_936.las	458,423	139,640	31,874	2,002	631,939

## 1.1 Report on Returns (Tiled Data) - continued

File	First return	Second return	Third return	Other return	Total points
1104_938.las	479,884	14,243	3,570	239	497,936
1104_940.las	513,204	1,975	496	32	515,707
1104_942.las	494,300	49,724	12,180	874	557,078
1104_944.las	501,752	180,288	45,800	3,537	731,377
1104_946.las	489,107	182,970	46,796	4,082	722,955
1104_948.las	463,977	171,128	51,013	5,658	691,776
1104_950.las	457,795	112,110	33,417	3,541	606,863
1104_952.las	466,664	117,900	34,791	3,332	622,687
1104_954.las	611,801	154,455	49,111	5,448	820,815
1104_956.las	879,555	107,455	34,697	3,784	1,025,491
1104_958.las	808,043	137,754	41,582	4,842	992,221
1104_960.las	539,660	143,522	51,312	8,102	742,596
1104_962.las	516,346	172,398	64,844	11,100	764,688
1104_964.las	528,819	87,890	35,292	7,244	659,245
1104_966.las	514,175	69,787	30,653	7,001	621,616
1104_968.las	466,864	7,419	2,761	634	477,678
1104_970.las	456,702	247,139	121,915	29,710	855,466
1104_972.las	516,778	110,766	49,271	11,010	687,825
1104_974.las	501,736	286,238	153,519	45,114	986,607
1104_976.las	474,486	111,253	39,936	9,934	635,609
1104_978.las	445,075	177,678	82,688	20,358	725,799
1104_980.las	502,280	241,863	123,443	35,672	903,258
1104_982.las	502,527	132,053	64,764	17,999	717,343
1104_984.las	479,321	114,441	54,845	13,507	662,114
1104_986.las	467,493	180,719	74,001	13,823	736,036
1104_988.las	486,667	108,750	33,065	3,881	632,363
1104_990.las	481,098	117,795	31,326	2,482	632,701
1104_992.las	477,124	196,975	48,993	3,433	726,525
1104_994.las	446,024	129,836	29,120	1,871	606,851
1104_996.las	471,023	92,065	20,410	1,414	584,912
1104_998.las	517,386	104,128	26,498	1,892	649,904
1106_1000.las	502,643	142,540	43,688	4,740	693,611
1106_1002.las	473,513	229,538	70,534	7,483	781,068
1106_1004.las	477,715	128,110	35,007	3,094	643,926



## 1.1 Report on Returns (Tiled Data) - continued

File	First return	Second return	Third return	Other return	Total points
1106_1006.las	513,577	204,533	59,026	5,832	782,968
1106_1008.las	454,777	90,449	26,462	2,625	574,313
1106_1010.las	486,588	59,940	15,675	1,217	563,420
1106_1012.las	479,679	8,936	2,877	289	491,781
1106_1014.las	528,591	8,062	2,808	414	539,875
1106_1016.las	464,627	3,161	815	97	468,700
1106_1018.las	493,774	11,394	5,119	1,099	511,386
1106_1020.las	486,854	73,791	35,264	8,411	604,320
1106_1022.las	470,134	4,043	1,544	367	476,088
1106_1024.las	488,006	6,677	3,932	1,596	500,211
1106_910.las	504,691	191,525	66,042	9,763	772,021
1106_912.las	511,082	133,885	48,863	8,251	702,081
1106_914.las	499,207	24,905	9,301	1,557	534,970
1106_916.las	521,893	63	08	01	521,965
1106_918.las	515,259	2,458	877	123	518,717
1106_920.las	543,109	95	00	00	543,204
1106_922.las	583,664	5,500	2,721	670	592,555
1106_924.las	558,891	2,616	1,155	237	562,899
1106_926.las	495,923	175	03	00	496,101
1106_928.las	517,885	22,532	11,448	2,911	554,776
1106_930.las	497,038	01	00	00	497,039
1106_932.las	286,575	21,628	5,969	716	314,888
1106_934.las	503,345	189,376	42,713	2,695	738,129
1106_936.las	462,551	78,487	18,505	1,218	560,761
1106_938.las	457,630	7,742	1,781	126	467,279
1106_940.las	527,965	24,779	6,650	634	560,028
1106_942.las	496,331	1,033	10	02	497,376
1106_944.las	485,282	14,522	3,231	234	503,269
1106_946.las	520,767	109,660	26,563	2,112	659,102
1106_948.las	491,877	141,873	37,544	3,208	674,502
1106_950.las	465,532	207,773	58,530	5,429	737,264
1106_952.las	443,300	161,227	47,584	4,528	656,639
1106_954.las	596,437	274,541	75,705	6,251	952,934
1106_956.las	848,084	228,837	70,237	7,073	1,154,231

## 1.1 Report on Returns (Tiled Data) - continued

File	First return	Second return	Third return	Other return	Total points
1106_958.las	788,068	168,264	51,536	5,707	1,013,575
1106_960.las	565,716	147,547	48,207	6,367	767,837
1106_962.las	512,832	125,348	40,980	6,399	685,559
1106_964.las	511,882	108,561	46,913	10,154	677,510
1106_966.las	516,420	77,335	35,923	9,277	638,955
1106_968.las	459,081	26,370	10,906	3,153	499,510
1106_970.las	416,025	147,370	70,995	18,618	653,008
1106_972.las	470,679	122,766	57,913	14,464	665,822
1106_974.las	497,794	129,737	58,398	15,974	701,903
1106_976.las	487,716	187,268	88,944	24,847	788,775
1106_978.las	486,376	46,923	18,985	4,272	556,556
1106_980.las	510,453	188,291	98,829	28,193	825,766
1106_982.las	511,880	211,795	117,043	33,385	874,103
1106_984.las	507,870	194,210	87,104	18,969	808,153
1106_986.las	507,673	262,514	113,495	22,545	906,227
1106_988.las	498,040	137,465	43,845	5,702	685,052
1106_990.las	477,727	82,199	21,515	1,703	583,144
1106_992.las	499,827	34,342	7,992	617	542,778
1106_994.las	468,556	105,281	26,786	2,016	602,639
1106_996.las	476,266	108,108	29,293	2,298	615,965
1106_998.las	498,868	221,866	67,510	6,973	795,217
1108_1000.las	507,177	116,995	32,316	2,729	659,217
1108_1002.las	451,721	124,827	36,372	3,166	616,086
1108_1004.las	468,616	58,529	14,607	1,088	542,840
1108_1006.las	526,286	73,251	21,566	2,057	623,160
1108_1008.las	510,846	217,880	69,671	7,436	805,833
1108_1010.las	489,293	160,671	47,214	4,905	702,083
1108_1012.las	416,070	99,050	27,998	3,034	546,152
1108_1014.las	522,996	198,922	76,919	14,661	813,498
1108_1016.las	485,236	179,606	80,624	18,506	763,972
1108_1018.las	469,057	169,634	83,946	22,068	744,705
1108_1020.las	487,084	136,483	75,013	22,250	720,830
1108_1022.las	495,314	123,414	69,684	21,163	709,575
1108_1024.las	497,778	28,785	13,069	3,279	542,911

## 1.1 Report on Returns (Tiled Data) - continued

File	First return	Second return	Third return	Other return	Total points
1108_912.las	503,842	221,430	84,486	15,365	825,123
1108_914.las	526,033	82,175	28,439	4,104	640,751
1108_916.las	526,166	116,292	42,083	6,560	691,101
1108_918.las	495,263	69,957	18,731	2,303	586,254
1108_920.las	519,596	9,811	3,046	530	532,983
1108_922.las	527,452	8,951	3,156	538	540,097
1108_924.las	521,692	78,332	31,782	5,966	637,772
1108_926.las	504,724	28,152	12,723	2,412	548,011
1108_928.las	521,981	92,326	45,395	11,047	670,749
1108_930.las	496,948	4,414	1,755	308	503,425
1108_932.las	317,957	2,718	748	37	321,460
1108_934.las	530,233	23,798	5,583	364	559,978
1108_936.las	466,802	144,440	33,105	2,195	646,542
1108_938.las	490,543	26,849	5,650	363	523,405
1108_940.las	536,965	62	00	00	537,027
1108_942.las	493,751	3,283	766	92	497,892
1108_944.las	462,952	13,413	3,650	310	480,325
1108_946.las	501,391	27,465	8,056	780	537,692
1108_948.las	457,616	47,187	10,544	824	516,171
1108_950.las	464,755	54,720	9,103	528	529,106
1108_952.las	475,385	108,727	27,446	2,215	613,773
1108_954.las	638,951	206,458	49,735	3,699	898,843
1108_956.las	854,969	73,320	21,477	2,160	951,926
1108_958.las	784,067	140,765	46,301	5,450	976,583
1108_960.las	543,119	101,862	34,731	5,216	684,928
1108_962.las	508,776	151,334	55,524	10,563	726,197
1108_964.las	487,659	91,285	41,390	9,064	629,398
1108_966.las	481,362	100,213	45,738	13,529	640,842
1108_968.las	500,590	139,812	72,029	23,146	735,577
1108_970.las	514,586	84,875	33,451	6,480	639,392
1108_972.las	547,132	258,059	114,829	27,290	947,310
1108_974.las	485,126	123,632	55,260	12,918	676,936
1108_976.las	470,672	59,871	30,581	8,329	569,453
1108_978.las	466,292	99,846	33,991	6,896	607,025

## 1.1 Report on Returns (Tiled Data) - continued

File	First return	Second return	Third return	Other return	Total points
1108_980.las	511,503	124,522	52,383	11,426	699,834
1108_982.las	481,472	116,319	58,334	13,950	670,075
1108_984.las	474,445	180,236	80,146	16,682	751,509
1108_986.las	491,319	240,229	104,973	22,112	858,633
1108_988.las	525,028	37,996	12,904	1,897	577,825
1108_990.las	491,596	66,393	18,518	1,568	578,075
1108_992.las	479,977	17,711	4,606	366	502,660
1108_994.las	478,679	44,112	10,087	696	533,574
1108_996.las	459,505	191,331	46,217	3,375	700,428
1108_998.las	510,994	172,090	46,711	3,897	733,692
1110_1000.las	510,803	173,102	43,359	3,391	730,655
1110_1002.las	471,822	131,156	37,343	3,217	643,538
1110_1004.las	488,823	15,583	4,802	405	509,613
1110_1006.las	492,353	7,411	2,274	224	502,262
1110_1008.las	507,100	136,435	41,276	4,206	689,017
1110_1010.las	486,580	130,459	37,366	3,133	657,538
1110_1012.las	424,696	192,982	51,357	4,119	673,154
1110_1014.las	499,738	59,996	23,100	4,149	586,983
1110_1016.las	482,655	233,039	110,443	24,943	851,080
1110_1018.las	469,621	197,001	94,471	21,045	782,138
1110_1020.las	489,706	181,419	88,178	21,871	781,174
1110_1022.las	508,898	276,971	157,524	51,591	994,984
1110_1024.las	501,918	175,241	87,400	24,245	788,804
1110_912.las	518,571	288,512	121,229	22,475	950,787
1110_914.las	510,389	177,211	67,621	12,022	767,243
1110_916.las	516,714	130,690	39,715	4,950	692,069
1110_918.las	510,679	148,053	50,903	7,450	717,085
1110_920.las	486,107	147,309	56,043	9,921	699,380
1110_922.las	508,177	125,588	46,498	8,521	688,784
1110_924.las	532,694	50,642	19,463	3,404	606,203
1110_926.las	498,723	1,040	374	77	500,214
1110_928.las	515,004	190,176	90,503	21,606	817,289
1110_930.las	486,040	123,096	67,697	19,274	696,107
1110_932.las	301,628	3,662	2,054	674	308,018

## 1.1 Report on Returns (Tiled Data) - continued

File	First return	Second return	Third return	Other return	Total points
1110_934.las	470,711	1,896	555	61	473,223
1110_936.las	442,557	38,609	8,245	512	489,923
1110_938.las	452,943	35,843	9,041	700	498,527
1110_940.las	493,362	6,894	1,444	143	501,843
1110_942.las	496,283	30,590	7,267	550	534,690
1110_944.las	460,034	11,524	3,885	452	475,895
1110_946.las	483,210	1,885	640	54	485,789
1110_948.las	467,294	38	00	00	467,332
1110_950.las	490,221	4,987	828	53	496,089
1110_952.las	429,506	24,040	5,759	458	459,763
1110_954.las	608,755	76,794	17,623	1,247	704,419
1110_956.las	903,634	26,557	7,952	775	938,918
1110_958.las	799,407	317,443	93,262	10,028	1,220,140
1110_960.las	591,480	143,818	41,222	5,067	781,587
1110_962.las	513,140	212,781	81,757	15,283	822,961
1110_964.las	514,457	160,406	70,588	14,765	760,216
1110_966.las	501,830	149,338	70,989	18,786	740,943
1110_968.las	548,428	162,440	81,049	21,609	813,526
1110_970.las	488,703	101,497	42,316	10,269	642,785
1110_972.las	485,318	151,767	61,683	12,744	711,512
1110_974.las	477,810	117,748	54,425	14,719	664,702
1110_976.las	476,142	143,115	71,181	19,087	709,525
1110_978.las	512,537	3,653	1,090	201	517,481
1110_980.las	516,127	12,887	3,656	561	533,231
1110_982.las	494,638	1,122	78	03	495,841
1110_984.las	492,656	18,336	6,735	1,165	518,892
1110_986.las	488,304	156,572	69,523	15,167	729,566
1110_988.las	526,131	43,313	15,909	2,612	587,965
1110_990.las	491,870	22,320	5,227	463	519,880
1110_992.las	475,370	1,288	228	12	476,898
1110_994.las	487,088	12,762	2,792	257	502,899
1110_996.las	452,467	117,255	28,451	2,123	600,296
1110_998.las	514,697	154,261	36,454	2,594	708,006
1112_1000.las	505,213	60,687	13,750	966	580,616

## 1.1 Report on Returns (Tiled Data) - continued

File	First return	Second return	Third return	Other return	Total points
1112_1002.las	494,896	135,714	27,826	1,852	660,288
1112_1004.las	485,605	49,796	10,774	831	547,006
1112_1006.las	489,257	61,692	19,558	2,012	572,519
1112_1008.las	505,345	59,122	15,175	1,445	581,087
1112_1010.las	459,253	70,354	20,551	1,850	552,008
1112_1012.las	495,096	177,889	54,352	5,169	732,506
1112_1014.las	549,959	112,903	36,265	4,945	704,072
1112_1016.las	492,946	106,040	41,441	7,508	647,935
1112_1018.las	498,814	9,471	3,720	596	512,601
1112_1020.las	471,660	35,483	15,029	3,139	525,311
1112_1022.las	484,830	31,951	15,838	4,249	536,868
1112_1024.las	495,628	21,902	9,033	1,781	528,344
1112_912.las	513,809	73,948	29,612	5,359	622,728
1112_914.las	515,156	106,474	40,818	7,087	669,535
1112_916.las	518,406	197,178	69,682	10,965	796,231
1112_918.las	516,862	250,862	92,446	14,741	874,911
1112_920.las	546,364	145,800	57,825	10,444	760,433
1112_922.las	515,121	67,906	26,219	4,887	614,133
1112_924.las	514,298	42,921	14,876	2,259	574,354
1112_926.las	527,763	161,536	64,818	12,132	766,249
1112_928.las	542,915	77,779	37,337	8,813	666,844
1112_930.las	491,203	11	03	01	491,218
1112_932.las	296,162	544	05	00	296,711
1112_934.las	434,919	111,229	23,786	1,468	571,402
1112_936.las	474,451	173,295	38,188	2,511	688,445
1112_938.las	497,935	86,361	21,334	1,606	607,236
1112_940.las	481,036	46,482	10,620	746	538,884
1112_942.las	495,231	75,464	18,993	1,553	591,241
1112_944.las	450,490	50,230	17,341	2,017	520,078
1112_946.las	473,235	19,247	5,398	487	498,367
1112_948.las	479,104	5,210	979	61	485,354
1112_950.las	495,208	2,199	628	64	498,099
1112_952.las	471,192	2,261	473	29	473,955
1112_954.las	624,241	586	83	03	624,913

## 1.1 Report on Returns (Tiled Data) - continued

File	First return	Second return	Third return	Other return	Total points
1112_956.las	860,867	110,004	27,577	2,284	1,000,732
1112_958.las	800,085	219,978	56,441	4,962	1,081,466
1112_960.las	596,569	107,716	32,096	3,805	740,186
1112_962.las	499,200	143,774	53,919	9,574	706,467
1112_964.las	506,058	84,730	36,387	7,440	634,615
1112_966.las	502,186	161,829	73,262	16,561	753,838
1112_968.las	517,857	149,587	68,688	19,085	755,217
1112_970.las	471,402	124,208	50,960	10,864	657,434
1112_972.las	481,133	139,536	61,790	14,825	697,284
1112_974.las	449,486	78,787	38,147	9,715	576,135
1112_976.las	495,349	74,214	37,046	10,201	616,810
1112_978.las	498,350	33,256	10,047	1,887	543,540
1112_980.las	487,078	41,449	19,037	5,267	552,831
1112_982.las	505,891	13,497	5,635	1,167	526,190
1112_984.las	491,361	4,954	1,997	372	498,684
1112_986.las	476,885	63,731	26,466	5,197	572,279
1112_988.las	514,355	64,873	20,909	3,331	603,468
1112_990.las	483,698	79,903	20,150	1,538	585,289
1112_992.las	474,162	12,124	3,098	260	489,644
1112_994.las	504,923	14,836	3,166	195	523,120
1112_996.las	462,818	177,485	42,066	2,856	685,225
1112_998.las	470,477	73,209	16,550	1,147	561,383
1114_1000.las	465,745	3,484	701	37	469,967
1114_1002.las	503,759	171	03	00	503,933
1114_1004.las	515,455	12	00	00	515,467
1114_1006.las	481,824	51,058	16,572	1,761	551,215
1114_1008.las	439,990	23,077	7,255	785	471,107
1114_1010.las	459,069	287	65	04	459,425
1114_1012.las	484,141	19,306	5,710	645	509,802
1114_1014.las	531,414	53,209	16,245	2,078	602,946
1114_1016.las	491,436	82,687	32,291	5,937	612,351
1114_1018.las	488,778	33,060	13,136	2,564	537,538
1114_1020.las	477,597	15,157	7,757	2,153	502,664
1114_1022.las	493,753	5,007	1,787	480	501,027

## 1.1 Report on Returns (Tiled Data) - continued

File	First return	Second return	Third return	Other return	Total points
1114_1024.las	472,830	9,297	2,099	367	484,593
1114_1026.las	501,764	23,611	9,563	1,694	536,632
1114_912.las	523,866	5,456	1,934	370	531,626
1114_914.las	523,659	2,405	790	128	526,982
1114_916.las	530,458	132,287	44,222	6,024	712,991
1114_918.las	529,610	50,123	18,353	3,006	601,092
1114_920.las	511,964	287,686	112,819	19,651	932,120
1114_922.las	495,069	230,047	92,697	17,917	835,730
1114_924.las	522,075	109,794	44,731	9,212	685,812
1114_926.las	552,424	219,114	87,673	16,882	876,093
1114_928.las	552,658	215,267	97,917	22,076	887,918
1114_930.las	503,349	131,121	66,057	16,870	717,397
1114_932.las	310,864	118,040	46,037	10,018	484,959
1114_934.las	467,158	134,136	29,551	1,833	632,678
1114_936.las	470,617	62,240	15,982	1,263	550,102
1114_938.las	518,013	10,826	2,760	236	531,835
1114_940.las	468,318	31,615	6,425	441	506,799
1114_942.las	470,199	59,570	16,301	1,620	547,690
1114_944.las	483,264	48,907	18,817	2,688	553,676
1114_946.las	529,466	00	00	00	529,466
1114_948.las	509,982	1,511	429	40	511,962
1114_950.las	487,177	5,259	1,968	245	494,649
1114_952.las	446,493	39	00	00	446,532
1114_954.las	629,768	01	00	00	629,769
1114_956.las	866,724	32,096	7,611	546	906,977
1114_958.las	748,286	143,289	38,888	3,783	934,246
1114_960.las	526,675	52,634	15,308	1,668	596,285
1114_962.las	509,348	108,752	39,868	6,501	664,469
1114_964.las	516,043	74,363	30,703	5,987	627,096
1114_966.las	507,875	46,852	19,894	4,644	579,265
1114_968.las	516,170	47,928	20,752	5,078	589,928
1114_970.las	430,570	147,688	62,234	13,261	653,753
1114_972.las	480,832	210,259	101,699	25,174	817,964
1114_974.las	446,600	95,130	45,611	10,796	598,137



## 1.1 Report on Returns (Tiled Data) - continued

File	First return	Second return	Third return	Other return	Total points
1114_976.las	453,100	45,422	22,797	6,588	527,907
1114_978.las	513,623	102,037	40,777	9,298	665,735
1114_980.las	503,159	153,809	69,381	17,903	744,252
1114_982.las	512,755	45,455	19,029	4,363	581,602
1114_984.las	500,797	23,958	9,067	1,731	535,553
1114_986.las	477,922	41,738	14,184	1,988	535,832
1114_988.las	515,228	113,598	34,895	5,058	668,779
1114_990.las	507,783	129,143	32,718	2,644	672,288
1114_992.las	468,616	17,930	4,921	443	491,910
1114_994.las	479,591	11,411	2,686	133	493,821
1114_996.las	496,299	19,795	2,965	193	519,252
1114_998.las	466,695	52,989	11,580	793	532,057
1116_1000.las	466,255	40	00	00	466,295
1116_1002.las	479,362	160	08	00	479,530
1116_1004.las	513,904	749	66	01	514,720
1116_1006.las	499,271	9,937	2,093	154	511,455
1116_1008.las	452,527	51,551	17,933	2,055	524,066
1116_1010.las	482,157	15,941	5,653	766	504,517
1116_1012.las	494,561	01	00	00	494,562
1116_1014.las	517,409	48	00	00	517,457
1116_1016.las	479,420	84	01	00	479,505
1116_1018.las	483,497	01	00	00	483,498
1116_1020.las	507,992	00	00	00	507,992
1116_1022.las	507,897	00	00	00	507,897
1116_1024.las	491,497	01	00	00	491,498
1116_1026.las	491,555	00	00	00	491,555
1116_912.las	517,694	1,755	521	61	520,031
1116_914.las	540,726	1,109	389	69	542,293
1116_916.las	502,243	37,768	12,529	1,599	554,139
1116_918.las	510,722	6,933	2,815	585	521,055
1116_920.las	497,271	52,031	16,981	2,763	569,046
1116_922.las	518,807	191,979	77,183	13,193	801,162
1116_924.las	587,351	220,598	99,230	21,880	929,059
1116_926.las	533,256	144,469	65,866	15,261	758,852

## 1.1 Report on Returns (Tiled Data) - continued

File	First return	Second return	Third return	Other return	Total points
1116_928.las	496,828	323,731	148,229	35,679	1,004,467
1116_930.las	496,253	197,385	98,375	26,708	818,721
1116_932.las	303,472	77,593	39,942	11,598	432,605
1116_934.las	467,635	4,829	981	60	473,505
1116_936.las	500,185	11,009	2,429	161	513,784
1116_938.las	503,737	1,156	208	17	505,118
1116_940.las	441,556	1,165	74	04	442,799
1116_942.las	500,277	4,951	1,720	165	507,113
1116_944.las	545,207	2,284	787	106	548,384
1116_946.las	512,520	00	00	00	512,520
1116_948.las	469,121	400	87	04	469,612
1116_950.las	487,213	18	00	00	487,231
1116_952.las	450,914	9,779	3,059	325	464,077
1116_954.las	603,854	4,890	1,372	109	610,225
1116_956.las	894,246	2,054	133	01	896,434
1116_958.las	779,577	32,618	8,635	868	821,698
1116_960.las	538,867	189,147	58,250	7,219	793,483
1116_962.las	504,009	68,873	22,779	3,273	598,934
1116_964.las	546,848	23,075	9,156	1,662	580,741
1116_966.las	513,976	2,258	624	82	516,940
1116_968.las	496,118	118,132	46,237	9,761	670,248
1116_970.las	476,463	157,410	66,472	16,281	716,626
1116_972.las	504,805	160,943	73,088	17,779	756,615
1116_974.las	484,340	69,193	30,871	7,292	591,696
1116_976.las	415,089	36,270	19,050	5,446	475,855
1116_978.las	470,294	96,381	39,821	8,730	615,226
1116_980.las	503,937	56,576	23,803	5,324	589,640
1116_982.las	535,816	64,370	23,257	4,354	627,797
1116_984.las	519,667	276	113	14	520,070
1116_986.las	498,013	36,765	13,148	1,850	549,776
1116_988.las	508,233	10,835	3,729	609	523,406
1116_990.las	494,061	28,765	7,096	592	530,514
1116_992.las	481,867	97,338	23,924	1,909	605,038
1116_994.las	472,207	154,130	37,286	2,681	666,304

## 1.1 Report on Returns (Tiled Data) - continued

File	First return	Second return	Third return	Other return	Total points
1116_996.las	497,515	79,211	21,544	1,809	600,079
1116_998.las	446,522	14,080	4,642	526	465,770
1118_1000.las	467,913	16,657	5,020	518	490,108
1118_1002.las	504,025	1,934	507	49	506,515
1118_1004.las	520,346	00	00	00	520,346
1118_1006.las	501,750	1,974	361	19	504,104
1118_1008.las	459,650	1,662	613	57	461,982
1118_1010.las	489,374	00	00	00	489,374
1118_1012.las	519,367	00	00	00	519,367
1118_1014.las	509,923	743	232	46	510,944
1118_1016.las	476,812	07	00	00	476,819
1118_1018.las	463,616	01	00	00	463,617
1118_1020.las	502,097	01	00	00	502,098
1118_1022.las	543,986	5,465	2,171	556	552,178
1118_1024.las	506,494	17,195	7,750	1,699	533,138
1118_1026.las	491,706	1,524	603	104	493,937
1118_912.las	514,095	104,970	41,239	6,886	667,190
1118_914.las	533,281	128,802	47,530	7,907	717,520
1118_916.las	517,886	20,280	4,496	338	543,000
1118_918.las	512,304	8,383	2,456	225	523,368
1118_920.las	491,327	54	04	01	491,386
1118_922.las	506,866	40,907	14,040	1,545	563,358
1118_924.las	522,868	120,022	51,568	9,952	704,410
1118_926.las	498,166	15,549	7,658	1,861	523,234
1118_928.las	521,843	150,710	69,183	16,474	758,210
1118_930.las	478,517	151,125	73,648	20,262	723,552
1118_932.las	292,019	36,197	10,393	1,911	340,520
1118_934.las	510,162	49,014	11,571	889	571,636
1118_936.las	482,282	41,366	10,912	958	535,518
1118_938.las	415,129	33,795	7,214	543	456,681
1118_940.las	441,069	5,804	1,181	80	448,134
1118_942.las	512,540	04	00	00	512,544
1118_944.las	517,127	2,130	496	23	519,776
1118_946.las	453,047	14,021	4,849	547	472,464

## 1.1 Report on Returns (Tiled Data) - continued

File	First return	Second return	Third return	Other return	Total points
1118_948.las	452,096	3,138	807	97	456,138
1118_950.las	484,031	758	136	09	484,934
1118_952.las	463,893	448	60	03	464,404
1118_954.las	609,764	7,423	2,031	119	619,337
1118_956.las	880,122	160	00	00	880,282
1118_958.las	811,550	31,533	9,100	817	853,000
1118_960.las	548,931	65,161	21,598	3,132	638,822
1118_962.las	515,036	128,386	43,602	6,546	693,570
1118_964.las	517,547	30,529	11,375	1,925	561,376
1118_966.las	506,570	2,407	572	31	509,580
1118_968.las	517,549	147,831	67,684	15,780	748,844
1118_970.las	498,239	45,762	17,866	3,560	565,427
1118_972.las	493,135	81,436	38,371	9,631	622,573
1118_974.las	493,374	179,083	82,540	21,048	776,045
1118_976.las	392,295	77,569	38,483	10,955	519,302
1118_978.las	458,247	49,200	18,586	3,914	529,947
1118_980.las	555,658	11,003	4,057	788	571,506
1118_982.las	542,627	5,864	1,972	429	550,892
1118_984.las	499,896	130	00	00	500,026
1118_986.las	487,531	00	00	00	487,531
1118_988.las	501,172	718	92	06	501,988
1118_990.las	490,759	40	00	00	490,799
1118_992.las	484,913	32,399	8,654	731	526,697
1118_994.las	490,942	29,694	7,357	565	528,558
1118_996.las	479,670	87,992	20,759	1,450	589,871
1118_998.las	444,535	40,343	9,936	776	495,590
1120_1000.las	478,318	5,185	1,258	94	484,855
1120_1002.las	498,348	5,378	1,133	82	504,941
1120_1004.las	496,319	272	30	01	496,622
1120_1006.las	453,418	47,030	12,785	1,248	514,481
1120_1008.las	470,671	18,577	4,612	350	494,210
1120_1010.las	521,413	24	01	00	521,438
1120_1012.las	510,747	1,324	444	77	512,592
1120_1014.las	503,353	164	00	00	503,517

## 1.1 Report on Returns (Tiled Data) - continued

File	First return	Second return	Third return	Other return	Total points
1120_1016.las	496,260	4,262	1,531	224	502,277
1120_1018.las	488,612	14,950	6,065	1,177	510,804
1120_1020.las	483,200	18,572	8,785	2,145	512,702
1120_1022.las	530,606	63,672	30,502	8,054	632,834
1120_1024.las	494,656	72,371	32,715	8,753	608,495
1120_1026.las	479,607	1,244	480	101	481,432
1120_912.las	518,701	365,442	152,911	29,309	1,066,363
1120_914.las	533,964	265,325	99,015	16,731	915,035
1120_916.las	502,163	226,097	85,671	14,157	828,088
1120_918.las	510,897	61,170	22,586	3,405	598,058
1120_920.las	492,497	03	00	00	492,500
1120_922.las	525,936	7,088	3,121	656	536,801
1120_924.las	556,752	2,070	853	159	559,834
1120_926.las	548,919	1,384	130	00	550,433
1120_928.las	503,078	02	00	00	503,080
1120_930.las	492,399	186,636	109,295	34,575	822,905
1120_932.las	307,472	138,166	54,057	12,275	511,970
1120_934.las	512,866	127,167	32,381	2,506	674,920
1120_936.las	464,860	99,770	25,979	2,104	592,713
1120_938.las	456,254	81,310	19,481	1,528	558,573
1120_940.las	466,331	45,776	9,871	577	522,555
1120_942.las	479,874	17,547	4,119	279	501,819
1120_944.las	491,169	01	00	00	491,170
1120_946.las	504,027	8,502	2,167	201	514,897
1120_948.las	465,078	6,907	2,248	245	474,478
1120_950.las	484,723	1,478	403	22	486,626
1120_952.las	454,004	1,766	558	54	456,382
1120_954.las	580,778	6,685	2,301	291	590,055
1120_956.las	860,300	1,053	167	18	861,538
1120_958.las	802,203	02	00	00	802,205
1120_960.las	554,228	01	00	00	554,229
1120_962.las	507,402	12,614	2,763	221	523,000
1120_964.las	524,708	5,604	2,303	439	533,054
1120_966.las	527,243	45,082	22,780	5,480	600,585

## 1.1 Report on Returns (Tiled Data) - continued

File	First return	Second return	Third return	Other return	Total points
1120_968.las	523,394	133,489	67,512	17,940	742,335
1120_970.las	489,988	26,564	11,587	2,263	530,402
1120_972.las	476,721	121,039	46,626	9,261	653,647
1120_974.las	478,436	60,707	27,557	7,200	573,900
1120_976.las	471,981	170,384	82,578	22,505	747,448
1120_978.las	474,070	91,503	40,090	9,405	615,068
1120_980.las	528,469	00	00	00	528,469
1120_982.las	536,889	1,303	461	90	538,743
1120_984.las	485,947	348	94	11	486,400
1120_986.las	488,120	105	01	00	488,226
1120_988.las	513,021	00	00	00	513,021
1120_990.las	489,978	00	00	00	489,978
1120_992.las	488,300	8,471	2,482	233	499,486
1120_994.las	489,285	8,468	2,752	243	500,748
1120_996.las	482,311	27,624	6,675	477	517,087
1120_998.las	470,287	40,808	11,531	1,067	523,693
1122_1000.las	499,708	411	97	10	500,226
1122_1002.las	507,530	6,701	1,721	136	516,088
1122_1004.las	478,327	100,011	27,631	2,438	608,407
1122_1006.las	466,811	42,172	12,139	1,110	522,232
1122_1008.las	463,089	00	00	00	463,089
1122_1010.las	470,745	08	01	01	470,755
1122_1012.las	442,849	05	00	00	442,854
1122_1014.las	529,461	267	47	03	529,778
1122_1016.las	519,465	3,049	1,093	203	523,810
1122_1018.las	484,100	91,871	35,326	6,898	618,195
1122_1020.las	475,466	225,387	115,218	31,931	848,002
1122_1022.las	515,067	130,832	67,319	19,450	732,668
1122_1024.las	466,444	53	00	00	466,497
1122_1026.las	469,580	00	00	00	469,580
1122_912.las	515,391	52,492	20,605	3,728	592,216
1122_914.las	500,138	32,479	11,860	2,085	546,562
1122_916.las	472,223	238,824	97,946	17,433	826,426
1122_918.las	512,368	99,343	35,507	5,310	652,528

## 1.1 Report on Returns (Tiled Data) - continued

File	First return	Second return	Third return	Other return	Total points
1122_920.las	532,323	00	00	00	532,323
1122_922.las	512,352	00	00	00	512,352
1122_924.las	490,574	661	200	43	491,478
1122_926.las	528,443	07	00	00	528,450
1122_928.las	527,608	01	00	00	527,609
1122_930.las	494,770	80,783	40,320	11,000	626,873
1122_932.las	280,271	113,310	44,215	9,260	447,056
1122_934.las	494,447	43,668	9,823	567	548,505
1122_936.las	468,575	58,812	14,513	973	542,873
1122_938.las	446,428	100,105	24,188	1,803	572,524
1122_940.las	480,802	7,810	1,649	125	490,386
1122_942.las	456,161	1,600	465	34	458,260
1122_944.las	488,724	6,708	2,355	290	498,077
1122_946.las	533,683	96,240	29,373	2,698	661,994
1122_948.las	479,029	23,103	7,797	854	510,783
1122_950.las	498,212	00	00	00	498,212
1122_952.las	475,224	28	00	00	475,252
1122_954.las	584,962	58	01	00	585,021
1122_956.las	837,117	6,764	1,888	191	845,960
1122_958.las	846,143	21	03	00	846,167
1122_960.las	603,127	7,217	2,422	461	613,227
1122_962.las	501,651	20,750	8,112	1,357	531,870
1122_964.las	521,011	391	114	11	521,527
1122_966.las	527,084	4,058	1,939	412	533,493
1122_968.las	519,088	1,404	569	179	521,240
1122_970.las	512,104	02	00	00	512,106
1122_972.las	477,736	1,782	504	50	480,072
1122_974.las	434,374	3,276	960	153	438,763
1122_976.las	487,066	82,382	40,469	10,037	619,954
1122_978.las	485,114	163,413	72,710	15,721	736,958
1122_980.las	513,782	150,336	74,618	19,638	758,374
1122_982.las	500,646	83,561	42,339	11,695	638,241
1122_984.las	479,266	36,465	15,888	3,234	534,853
1122_986.las	487,134	12,008	4,904	1,083	505,129

## 1.1 Report on Returns (Tiled Data) - continued

File	First return	Second return	Third return	Other return	Total points
1122_988.las	511,737	755	102	05	512,599
1122_990.las	503,092	1,120	299	15	504,526
1122_992.las	498,696	2,496	476	21	501,689
1122_994.las	452,032	2,334	458	28	454,852
1122_996.las	495,231	11,360	2,740	169	509,500
1122_998.las	495,275	1,570	240	21	497,106
1124_1000.las	520,160	9,262	2,545	205	532,172
1124_1002.las	473,477	187,345	47,831	3,549	712,202
1124_1004.las	482,050	196,549	47,116	3,610	729,325
1124_1006.las	502,338	186,534	48,022	3,760	740,654
1124_1008.las	497,706	56,545	13,379	954	568,584
1124_1010.las	496,383	92,939	25,685	2,056	617,063
1124_1012.las	458,930	6,944	2,926	389	469,189
1124_1014.las	553,497	190	08	00	553,695
1124_1016.las	486,117	3,478	1,195	237	491,027
1124_1018.las	470,433	114,715	43,034	9,753	637,935
1124_1020.las	503,316	264,580	115,765	28,208	911,869
1124_1022.las	523,580	51,071	24,445	5,866	604,962
1124_1024.las	455,201	15,836	7,216	1,700	479,953
1124_1026.las	478,174	42,565	18,831	4,931	544,501
1124_912.las	515,258	15,450	4,704	706	536,118
1124_914.las	491,526	637	232	49	492,444
1124_916.las	527,490	192,277	75,926	12,434	808,127
1124_918.las	521,017	122,225	46,241	7,316	696,799
1124_920.las	509,853	01	00	00	509,854
1124_922.las	535,174	17,943	7,087	1,401	561,605
1124_924.las	538,496	6,540	2,397	402	547,835
1124_926.las	526,436	02	00	00	526,438
1124_928.las	511,421	00	00	00	511,421
1124_930.las	501,575	9,851	4,258	1,120	516,804
1124_932.las	289,993	129,450	42,634	8,223	470,300
1124_934.las	517,773	143,066	34,617	2,415	697,871
1124_936.las	500,069	6,256	1,367	101	507,793
1124_938.las	398,924	69,402	18,332	1,466	488,124



## 1.1 Report on Returns (Tiled Data) - continued

File	First return	Second return	Third return	Other return	Total points
1124_940.las	453,726	68,716	18,220	1,560	542,222
1124_942.las	523,718	127,416	29,749	2,187	683,070
1124_944.las	502,168	105,351	30,631	2,842	640,992
1124_946.las	485,311	12,165	3,751	380	501,607
1124_948.las	498,140	00	00	00	498,140
1124_950.las	498,856	00	00	00	498,856
1124_952.las	445,842	44,702	13,730	1,347	505,621
1124_954.las	627,870	159	51	07	628,087
1124_956.las	855,670	7,822	2,547	228	866,267
1124_958.las	793,007	28,199	9,275	976	831,457
1124_960.las	581,061	34,407	10,630	1,415	627,513
1124_962.las	499,899	2,147	850	162	503,058
1124_964.las	537,046	16	00	00	537,062
1124_966.las	530,525	19	00	00	530,544
1124_968.las	518,801	2,619	1,075	214	522,709
1124_970.las	496,815	955	499	158	498,427
1124_972.las	478,623	02	00	00	478,625
1124_974.las	444,357	01	00	00	444,358
1124_976.las	490,837	1,311	15	00	492,163
1124_978.las	499,451	77	06	00	499,534
1124_980.las	518,625	487	125	24	519,261
1124_982.las	508,185	11	00	00	508,196
1124_984.las	510,933	156	16	00	511,105
1124_986.las	480,685	2,754	864	118	484,421
1124_988.las	502,288	3,499	636	61	506,484
1124_990.las	494,707	327	43	02	495,079
1124_992.las	486,373	293	98	11	486,775
1124_994.las	445,146	06	00	00	445,152
1124_996.las	467,657	00	00	00	467,657
1124_998.las	507,248	00	00	00	507,248
1126_1000.las	454,768	188,851	51,589	4,071	699,279
1126_1002.las	409,221	173,821	44,379	3,351	630,772
1126_1004.las	477,431	66,355	16,132	1,278	561,196
1126_1006.las	505,127	18,216	4,782	405	528,530

## 1.1 Report on Returns (Tiled Data) - continued

File	First return	Second return	Third return	Other return	Total points
1126_1008.las	485,003	00	00	00	485,003
1126_1010.las	492,422	20,282	6,206	619	519,529
1126_1012.las	418,653	9,287	3,177	346	431,463
1126_1014.las	534,211	97,183	35,099	5,545	672,038
1126_1016.las	491,974	65,685	25,953	4,784	588,396
1126_1018.las	482,775	240,063	122,514	32,005	877,357
1126_1020.las	512,958	129,395	66,700	17,476	726,529
1126_1022.las	497,309	72,189	35,281	9,854	614,633
1126_1024.las	439,643	12,088	4,651	1,116	457,498
1126_1026.las	503,727	206,718	76,986	14,818	802,249
1126_912.las	508,385	21,255	7,303	1,204	538,147
1126_914.las	495,031	4,603	1,739	274	501,647
1126_916.las	507,712	73,088	27,371	4,096	612,267
1126_918.las	514,465	283,381	110,613	18,226	926,685
1126_920.las	500,455	134,881	48,492	7,774	691,602
1126_922.las	501,184	85,958	33,105	5,894	626,141
1126_924.las	507,908	2,909	988	116	511,921
1126_926.las	517,143	3,468	1,888	517	523,016
1126_928.las	501,293	05	00	00	501,298
1126_930.las	487,914	28,824	11,750	2,780	531,268
1126_932.las	295,905	92,771	35,383	7,426	431,485
1126_934.las	438,263	11,592	2,740	229	452,824
1126_936.las	494,618	12,125	2,024	96	508,863
1126_938.las	471,030	25,735	3,849	151	500,765
1126_940.las	483,168	78,274	17,250	1,155	579,847
1126_942.las	494,487	31,483	8,032	629	534,631
1126_944.las	467,754	9,353	2,274	185	479,566
1126_946.las	484,961	36	01	00	484,998
1126_948.las	483,293	00	00	00	483,293
1126_950.las	475,290	00	00	00	475,290
1126_952.las	465,334	49,011	17,188	2,105	533,638
1126_954.las	643,694	00	00	00	643,694
1126_956.las	840,582	8,752	2,643	250	852,227
1126_958.las	808,458	38,088	10,269	1,063	857,878

## 1.1 Report on Returns (Tiled Data) - continued

File	First return	Second return	Third return	Other return	Total points
1126_960.las	557,389	1,420	308	39	559,156
1126_962.las	501,539	22	00	00	501,561
1126_964.las	532,064	00	00	00	532,064
1126_966.las	508,441	122	00	00	508,563
1126_968.las	525,706	6,644	3,337	893	536,580
1126_970.las	486,967	34,118	15,649	3,413	540,147
1126_972.las	471,930	05	00	00	471,935
1126_974.las	459,901	2,642	1,021	228	463,792
1126_976.las	498,451	2,719	1,070	240	502,480
1126_978.las	506,025	23,169	9,171	2,018	540,383
1126_980.las	514,260	00	00	00	514,260
1126_982.las	507,721	542	85	05	508,353
1126_984.las	479,920	416	148	22	480,506
1126_986.las	476,762	933	254	30	477,979
1126_988.las	527,271	21,250	4,978	383	553,882
1126_990.las	502,839	7,233	1,731	126	511,929
1126_992.las	482,889	3,805	508	11	487,213
1126_994.las	471,048	140	29	02	471,219
1126_996.las	458,378	7,554	1,658	83	467,673
1126_998.las	485,667	21,150	5,318	357	512,492
1128_1000.las	409,346	108,255	30,627	2,535	550,763
1128_1002.las	445,975	179,474	46,528	3,660	675,637
1128_1004.las	455,516	176,149	45,911	3,574	681,150
1128_1006.las	429,157	166,772	47,415	4,178	647,522
1128_1008.las	462,238	119,872	32,642	2,713	617,465
1128_1010.las	531,160	135,832	35,310	2,891	705,193
1128_1012.las	513,686	50,530	12,693	1,046	577,955
1128_1014.las	524,023	172,313	64,374	9,755	770,465
1128_1016.las	470,117	276,535	125,224	26,340	898,216
1128_1018.las	472,375	359,084	185,071	49,971	1,066,501
1128_1020.las	504,020	279,758	152,451	44,356	980,585
1128_1022.las	491,553	219,365	118,340	37,114	866,372
1128_1024.las	439,544	101,248	46,221	12,683	599,696
1128_1026.las	507,938	189,423	75,354	14,744	787,459

## 1.1 Report on Returns (Tiled Data) - continued

File	First return	Second return	Third return	Other return	Total points
1128_912.las	520,375	78,383	33,855	6,466	639,079
1128_914.las	486,084	9,693	3,485	632	499,894
1128_916.las	520,359	13	00	00	520,372
1128_918.las	522,703	125,967	48,064	7,713	704,447
1128_920.las	507,687	79,572	23,880	3,612	614,751
1128_922.las	545,221	93,718	38,543	7,140	684,622
1128_924.las	534,604	25,063	9,968	1,890	571,525
1128_926.las	493,733	2,275	1,104	249	497,361
1128_928.las	507,167	03	00	00	507,170
1128_930.las	507,834	8,826	3,919	1,073	521,652
1128_932.las	290,837	14,745	7,244	1,945	314,771
1128_934.las	460,159	60	00	00	460,219
1128_936.las	480,560	1,418	84	02	482,064
1128_938.las	513,860	18,863	3,887	204	536,814
1128_940.las	507,891	44,819	11,738	1,015	565,463
1128_942.las	454,745	109,690	24,139	1,814	590,388
1128_944.las	478,096	26,473	7,248	582	512,399
1128_946.las	489,919	536	38	00	490,493
1128_948.las	460,332	1,470	379	17	462,198
1128_950.las	491,439	40,362	12,158	1,263	545,222
1128_952.las	482,477	5,936	1,804	180	490,397
1128_954.las	629,872	8,015	2,379	282	640,548
1128_956.las	892,540	11	00	00	892,551
1128_958.las	812,818	19,242	3,688	296	836,044
1128_960.las	539,367	441	133	21	539,962
1128_962.las	507,787	45,509	16,119	2,513	571,928
1128_964.las	537,522	28	00	00	537,550
1128_966.las	497,978	54,276	24,786	5,415	582,455
1128_968.las	523,307	36,429	16,807	4,118	580,661
1128_970.las	495,219	84,217	41,560	10,912	631,908
1128_972.las	448,223	45	04	01	448,273
1128_974.las	434,619	137,467	68,337	17,874	658,297
1128_976.las	485,181	39,313	18,122	4,624	547,240
1128_978.las	527,058	9,140	3,464	855	540,517

## 1.1 Report on Returns (Tiled Data) - continued

File	First return	Second return	Third return	Other return	Total points
1128_980.las	509,181	225	63	11	509,480
1128_982.las	507,925	14	00	00	507,939
1128_984.las	492,802	07	00	00	492,809
1128_986.las	502,184	6,670	2,143	268	511,265
1128_988.las	516,681	187,420	55,534	6,669	766,304
1128_990.las	489,188	158,026	39,965	3,043	690,222
1128_992.las	508,043	116,219	24,818	1,528	650,608
1128_994.las	489,870	2,989	356	03	493,218
1128_996.las	471,139	96,621	23,142	1,720	592,622
1128_998.las	481,987	120,045	32,355	2,628	637,015
1130_1000.las	430,713	156,421	45,323	3,746	636,203
1130_1002.las	307,077	128,354	31,258	2,321	469,010
1130_1004.las	219,678	114,493	29,417	2,573	366,161
1130_1006.las	384,363	176,798	49,297	4,296	614,754
1130_1008.las	430,854	153,725	42,253	3,625	630,457
1130_1010.las	487,826	113,139	31,593	2,794	635,352
1130_1012.las	473,970	65,990	22,509	2,676	565,145
1130_1014.las	436,233	97,005	41,949	8,381	583,568
1130_1016.las	425,363	227,360	98,964	21,294	772,981
1130_1018.las	472,787	252,378	124,779	30,560	880,504
1130_1020.las	481,107	258,543	130,662	34,683	904,995
1130_1022.las	486,118	81,704	42,097	11,717	621,636
1130_1024.las	441,472	571	206	64	442,313
1130_1026.las	522,604	22,695	8,662	1,801	555,762
1130_912.las	529,672	1,786	722	113	532,293
1130_914.las	502,399	03	00	00	502,402
1130_916.las	505,030	00	00	00	505,030
1130_918.las	528,333	4,756	1,887	284	535,260
1130_920.las	523,155	84,890	31,518	5,378	644,941
1130_922.las	527,355	2,947	1,119	168	531,589
1130_924.las	587,249	24,033	9,737	1,734	622,753
1130_926.las	560,398	59,565	27,893	5,818	653,674
1130_928.las	508,933	96,171	54,683	16,213	676,000
1130_930.las	517,548	17,987	7,535	1,354	544,424

## 1.1 Report on Returns (Tiled Data) - continued

File	First return	Second return	Third return	Other return	Total points
1130_932.las	314,516	34,339	17,045	4,432	370,332
1130_934.las	465,258	1,696	397	29	467,380
1130_936.las	442,517	2,613	491	39	445,660
1130_938.las	494,243	31,453	9,101	783	535,580
1130_940.las	472,117	2,290	458	26	474,891
1130_942.las	415,593	32,676	8,195	708	457,172
1130_944.las	459,446	36,002	9,398	733	505,579
1130_946.las	510,166	58,842	15,852	1,479	586,339
1130_948.las	493,480	97,291	25,051	2,213	618,035
1130_950.las	487,932	53,990	19,097	2,350	563,369
1130_952.las	446,415	53,552	19,104	2,525	521,596
1130_954.las	599,017	40,024	14,908	1,933	655,882
1130_956.las	822,402	5,265	834	41	828,542
1130_958.las	830,015	6,283	1,566	163	838,027
1130_960.las	582,865	00	00	00	582,865
1130_962.las	492,676	74,813	27,243	4,562	599,294
1130_964.las	538,108	6,285	2,544	564	547,501
1130_966.las	479,709	92,725	50,245	15,428	638,107
1130_968.las	510,714	185,199	99,396	30,113	825,422
1130_970.las	498,891	66,529	29,791	6,824	602,035
1130_972.las	484,084	130,029	63,076	16,553	693,742
1130_974.las	447,401	298,665	155,390	39,819	941,275
1130_976.las	470,808	97,407	44,835	9,576	622,626
1130_978.las	526,917	1,180	509	110	528,716
1130_980.las	515,399	61	02	00	515,462
1130_982.las	501,842	00	00	00	501,842
1130_984.las	495,247	3,696	1,405	304	500,652
1130_986.las	512,335	9,936	3,222	436	525,929
1130_988.las	548,825	170,128	51,220	5,555	775,728
1130_990.las	497,892	226,086	55,269	3,960	783,207
1130_992.las	487,817	79,419	20,565	1,612	589,413
1130_994.las	418,959	6,308	1,207	65	426,539
1130_996.las	471,552	31,175	7,623	526	510,876
1130_998.las	397,163	211,513	62,682	5,185	676,543

## 1.1 Report on Returns (Tiled Data) - continued

File	First return	Second return	Third return	Other return	Total points
1132_1000.las	198,474	71,152	17,284	1,282	288,192
1132_1002.las	288,798	91,302	22,832	1,643	404,575
1132_1004.las	381,586	132,767	34,408	2,579	551,340
1132_1006.las	279,570	118,385	32,304	2,757	433,016
1132_1008.las	339,209	143,853	36,648	2,967	522,677
1132_1010.las	439,225	202,836	56,673	4,736	703,470
1132_1012.las	357,820	132,286	39,814	3,917	533,837
1132_1014.las	454,484	178,639	67,850	11,889	712,862
1132_1016.las	512,338	228,496	105,275	23,018	869,127
1132_1018.las	491,000	78,568	37,171	9,259	615,998
1132_1020.las	478,933	8,906	4,494	1,391	493,724
1132_1022.las	488,523	9,074	4,744	1,535	503,876
1132_1024.las	466,563	08	00	00	466,571
1132_1026.las	512,330	15,056	5,467	866	533,719
1132_912.las	509,410	5,772	2,642	558	518,382
1132_914.las	520,128	55	02	00	520,185
1132_916.las	498,305	13	00	00	498,318
1132_918.las	540,351	00	00	00	540,351
1132_920.las	512,398	36,627	14,136	2,840	566,001
1132_922.las	479,676	11,474	5,131	1,146	497,427
1132_924.las	516,143	5,449	1,725	287	523,604
1132_926.las	508,236	21,319	9,383	2,011	540,949
1132_928.las	502,483	30	06	00	502,519
1132_930.las	498,234	01	00	00	498,235
1132_932.las	303,509	00	00	00	303,509
1132_934.las	479,565	00	00	00	479,565
1132_936.las	431,406	491	05	00	431,902
1132_938.las	502,114	3,719	1,001	69	506,903
1132_940.las	515,968	1,561	357	23	517,909
1132_942.las	465,372	6,041	852	39	472,304
1132_944.las	472,598	1,213	176	04	473,991
1132_946.las	532,232	10,810	3,597	468	547,107
1132_948.las	489,860	50,392	15,765	1,630	557,647
1132_950.las	481,269	5,804	1,769	175	489,017

## 1.1 Report on Returns (Tiled Data) - continued

File	First return	Second return	Third return	Other return	Total points
1132_952.las	475,850	507	105	04	476,466
1132_954.las	603,263	03	00	00	603,266
1132_956.las	877,612	03	00	00	877,615
1132_958.las	880,724	2,877	642	58	884,301
1132_960.las	608,867	38,171	12,215	1,643	660,896
1132_962.las	542,237	134,609	46,438	6,726	730,010
1132_964.las	521,435	56,451	20,733	3,414	602,033
1132_966.las	481,912	85,682	47,127	13,787	628,508
1132_968.las	499,684	317,682	178,872	58,375	1,054,613
1132_970.las	508,041	259,494	134,723	36,472	938,730
1132_972.las	514,866	167,379	84,655	21,467	788,367
1132_974.las	473,114	84,814	38,157	8,362	604,447
1132_976.las	470,632	28,796	12,160	2,096	513,684
1132_978.las	512,085	1,277	393	70	513,825
1132_980.las	477,051	2,050	693	89	479,883
1132_982.las	489,666	9,124	2,502	351	501,643
1132_984.las	489,419	20,406	7,278	1,163	518,266
1132_986.las	490,281	119,682	42,355	6,825	659,143
1132_988.las	517,355	166,688	46,905	5,132	736,080
1132_990.las	488,832	204,908	49,261	3,347	746,348
1132_992.las	472,684	79,045	18,236	1,178	571,143
1132_994.las	465,861	77,383	18,709	1,327	563,280
1132_996.las	490,739	50,331	11,936	841	553,847
1132_998.las	332,974	143,282	43,951	3,847	524,054
1134_1000.las	348,769	112,649	26,918	1,874	490,210
1134_1002.las	492,446	77,086	17,346	1,142	588,020
1134_1004.las	513,000	77,840	20,861	1,648	613,349
1134_1006.las	400,285	170,002	43,918	3,363	617,568
1134_1008.las	414,350	132,053	33,618	2,529	582,550
1134_1010.las	334,330	121,388	33,115	2,776	491,609
1134_1012.las	472,719	133,912	41,554	4,246	652,431
1134_1014.las	504,186	35,871	12,212	1,872	554,141
1134_1016.las	447,153	15,363	5,542	904	468,962
1134_1018.las	490,178	08	00	00	490,186



## 1.1 Report on Returns (Tiled Data) - continued

File	First return	Second return	Third return	Other return	Total points
1134_1020.las	494,890	906	132	03	495,931
1134_1022.las	495,076	20,193	10,820	2,914	529,003
1134_1024.las	485,342	42,913	19,171	4,353	551,779
1134_1026.las	492,724	47,652	20,499	4,023	564,898
1134_912.las	522,011	67,475	28,715	5,796	623,997
1134_914.las	506,704	21,987	8,790	1,396	538,877
1134_916.las	482,948	713	60	00	483,721
1134_918.las	511,582	1,812	525	82	514,001
1134_920.las	488,648	7,546	3,150	618	499,962
1134_922.las	490,299	12,440	5,682	1,250	509,671
1134_924.las	513,185	13	00	00	513,198
1134_926.las	520,625	6,827	2,796	525	530,773
1134_928.las	513,915	224	100	20	514,259
1134_930.las	485,397	288	129	24	485,838
1134_932.las	302,420	00	00	00	302,420
1134_934.las	478,381	00	00	00	478,381
1134_936.las	461,491	10,545	3,188	290	475,514
1134_938.las	544,641	9,426	2,718	210	556,995
1134_940.las	554,156	5,243	691	17	560,107
1134_942.las	513,519	14,922	2,581	109	531,131
1134_944.las	444,090	02	00	00	444,092
1134_946.las	510,635	04	00	00	510,639
1134_948.las	512,194	61	12	00	512,267
1134_950.las	475,829	46	00	00	475,875
1134_952.las	460,624	293	79	07	461,003
1134_954.las	611,523	04	00	00	611,527
1134_956.las	879,781	01	00	00	879,782
1134_958.las	821,775	1,373	405	35	823,588
1134_960.las	558,850	207,778	63,923	6,973	837,524
1134_962.las	520,348	229,143	87,727	14,808	852,026
1134_964.las	506,194	39,935	15,666	2,904	564,699
1134_966.las	491,239	351	131	12	491,733
1134_968.las	513,524	263,021	147,113	48,319	971,977
1134_970.las	477,701	208,747	110,754	30,398	827,600

## 1.1 Report on Returns (Tiled Data) - continued

File	First return	Second return	Third return	Other return	Total points
1134_972.las	479,528	71,206	32,008	7,059	589,801
1134_974.las	475,419	140,555	73,642	20,955	710,571
1134_976.las	495,538	198,346	101,508	27,883	823,275
1134_978.las	534,680	34,726	15,901	3,758	589,065
1134_980.las	487,665	21	00	00	487,686
1134_982.las	474,935	24,800	10,414	2,877	513,026
1134_984.las	510,591	174,418	78,812	17,150	780,971
1134_986.las	483,951	282,206	119,212	23,598	908,967
1134_988.las	502,369	302,086	96,286	13,399	914,140
1134_990.las	452,254	191,769	45,635	3,486	693,144
1134_992.las	481,980	145,315	34,047	2,280	663,622
1134_994.las	506,456	177,804	45,571	3,203	733,034
1134_996.las	494,564	149,290	37,254	2,614	683,722
1134_998.las	288,115	42,372	11,970	1,081	343,538
1136_1000.las	424,648	183,121	45,899	3,492	657,160
1136_1002.las	503,756	192,393	49,618	3,585	749,352
1136_1004.las	507,238	50,559	12,552	871	571,220
1136_1006.las	516,841	21,529	5,369	534	544,273
1136_1008.las	505,401	72,988	18,510	1,466	598,365
1136_1010.las	413,956	148,343	40,340	3,232	605,871
1136_1012.las	457,965	148,831	42,016	3,879	652,691
1136_1014.las	485,870	78,795	23,471	2,983	591,119
1136_1016.las	485,239	22	00	00	485,261
1136_1018.las	503,240	08	00	00	503,248
1136_1020.las	491,897	85,084	39,846	9,778	626,605
1136_1022.las	516,454	236,371	144,729	51,938	949,492
1136_1024.las	460,783	223,924	118,934	35,125	838,766
1136_1026.las	478,989	229,552	102,343	22,197	833,081
1136_912.las	520,164	3,535	1,539	275	525,513
1136_914.las	520,239	00	00	00	520,239
1136_916.las	491,262	02	00	00	491,264
1136_918.las	516,331	00	00	00	516,331
1136_920.las	506,725	04	00	00	506,729
1136_922.las	512,353	380	189	48	512,970

## 1.1 Report on Returns (Tiled Data) - continued

File	First return	Second return	Third return	Other return	Total points
1136_924.las	535,390	585	194	40	536,209
1136_926.las	547,649	5,863	1,775	142	555,429
1136_928.las	491,665	2,136	600	82	494,483
1136_930.las	507,122	122	00	00	507,244
1136_932.las	296,369	697	105	08	297,179
1136_934.las	482,026	3,307	753	40	486,126
1136_936.las	467,514	12,864	2,889	181	483,448
1136_938.las	503,416	18,920	5,863	550	528,749
1136_940.las	479,825	1,221	372	31	481,449
1136_942.las	513,488	55	00	00	513,543
1136_944.las	468,697	04	00	00	468,701
1136_946.las	536,368	5,731	1,522	142	543,763
1136_948.las	481,425	10,595	2,496	180	494,696
1136_950.las	478,698	69,815	17,309	1,479	567,301
1136_952.las	427,995	5,865	1,952	219	436,031
1136_954.las	623,492	2,849	595	35	626,971
1136_956.las	891,233	11,554	3,159	234	906,180
1136_958.las	812,364	528	82	07	812,981
1136_960.las	573,017	78,530	23,254	2,618	677,419
1136_962.las	530,915	251,614	94,165	15,678	892,372
1136_964.las	536,206	101,699	39,528	7,013	684,446
1136_966.las	509,743	35,865	11,575	1,277	558,460
1136_968.las	512,754	254,396	127,642	37,510	932,302
1136_970.las	487,143	196,014	96,629	23,147	802,933
1136_972.las	515,072	115,682	51,850	10,941	693,545
1136_974.las	477,698	225,809	120,135	36,052	859,694
1136_976.las	469,456	137,133	70,737	21,013	698,339
1136_978.las	577,640	139,882	64,426	16,457	798,405
1136_980.las	493,000	75,595	31,052	6,967	606,614
1136_982.las	460,062	31,183	12,792	2,778	506,815
1136_984.las	521,381	167,931	76,049	16,716	782,077
1136_986.las	513,322	316,413	132,766	26,666	989,167
1136_988.las	515,675	201,329	63,859	8,918	789,781
1136_990.las	469,435	192,433	45,121	3,025	710,014

## 1.1 Report on Returns (Tiled Data) - continued

File	First return	Second return	Third return	Other return	Total points
1136_992.las	464,331	116,198	27,605	2,083	610,217
1136_994.las	541,944	170,357	39,758	2,717	754,776
1136_996.las	521,118	192,959	48,830	3,721	766,628
1136_998.las	430,322	172,383	46,562	3,937	653,204
1138_1000.las	525,460	127,069	29,520	2,069	684,118
1138_1002.las	508,370	134,357	32,238	2,221	677,186
1138_1004.las	507,633	180,274	44,640	3,286	735,833
1138_1006.las	489,329	29,998	7,226	575	527,128
1138_1008.las	485,526	03	00	00	485,529
1138_1010.las	517,263	6,027	1,316	88	524,694
1138_1012.las	471,252	19,250	5,315	471	496,288
1138_1014.las	486,260	3,552	1,645	415	491,872
1138_1016.las	478,819	18,197	6,232	1,092	504,340
1138_1018.las	477,853	23,678	9,726	1,876	513,133
1138_1020.las	504,280	152,278	84,966	25,856	767,380
1138_1022.las	541,625	410,429	246,110	84,797	1,282,961
1138_1024.las	447,423	288,388	155,166	48,580	939,557
1138_1026.las	458,481	190,547	69,721	12,573	731,322
1138_912.las	507,715	14,034	4,670	622	527,041
1138_914.las	508,601	1,131	171	02	509,905
1138_916.las	518,802	3,959	1,218	152	524,131
1138_918.las	509,545	4,466	728	20	514,759
1138_920.las	499,814	9,700	3,448	526	513,488
1138_922.las	516,335	00	00	00	516,335
1138_924.las	522,269	04	00	00	522,273
1138_926.las	500,571	6,848	2,130	214	509,763
1138_928.las	513,342	567	117	04	514,030
1138_930.las	514,662	553	98	18	515,331
1138_932.las	305,986	534	25	00	306,545
1138_934.las	472,034	1,052	237	17	473,340
1138_936.las	438,285	1,762	226	12	440,285
1138_938.las	477,493	2,723	724	51	480,991
1138_940.las	501,585	01	00	00	501,586
1138_942.las	508,610	00	00	00	508,610

## 1.1 Report on Returns (Tiled Data) - continued

File	First return	Second return	Third return	Other return	Total points
1138_944.las	482,999	01	00	00	483,000
1138_946.las	532,803	32,812	8,689	738	575,042
1138_948.las	498,155	175,693	46,802	3,885	724,535
1138_950.las	491,533	75,838	18,463	1,398	587,232
1138_952.las	457,140	6,503	1,853	151	465,647
1138_954.las	585,853	77,792	19,494	1,531	684,670
1138_956.las	834,831	59,578	15,286	1,324	911,019
1138_958.las	812,413	389	24	02	812,828
1138_960.las	588,882	178,824	56,805	7,539	832,050
1138_962.las	507,070	270,339	100,947	16,103	894,459
1138_964.las	546,382	160,006	59,876	9,845	776,109
1138_966.las	509,700	64,477	26,803	5,400	606,380
1138_968.las	506,188	258,340	135,548	41,780	941,856
1138_970.las	510,524	236,074	114,785	30,005	891,388
1138_972.las	537,224	321,366	141,822	32,798	1,033,210
1138_974.las	459,424	158,486	81,584	22,410	721,904
1138_976.las	450,903	217,196	117,193	35,760	821,052
1138_978.las	528,986	142,791	66,949	16,951	755,677
1138_980.las	536,020	148,516	63,253	15,970	763,759
1138_982.las	457,766	146,504	71,919	19,764	695,953
1138_984.las	506,386	326,622	151,776	36,567	1,021,351
1138_986.las	491,160	120,339	56,045	12,973	680,517
1138_988.las	544,518	140,724	44,122	6,244	735,608
1138_990.las	502,090	144,045	36,404	2,772	685,311
1138_992.las	452,322	145,850	31,431	1,963	631,566
1138_994.las	521,216	133,649	28,875	1,740	685,480
1138_996.las	502,084	151,069	37,053	2,566	692,772
1138_998.las	468,244	172,499	43,528	3,196	687,467
1140_1000.las	698,807	83	00	00	698,890
1140_1002.las	502,373	6,286	1,357	89	510,105
1140_1004.las	488,096	62,631	14,817	962	566,506
1140_1006.las	479,675	71,855	16,314	1,225	569,069
1140_1008.las	497,547	23,274	5,392	386	526,599
1140_1010.las	555,375	920	166	08	556,469

## 1.1 Report on Returns (Tiled Data) - continued

File	First return	Second return	Third return	Other return	Total points
1140_1012.las	493,409	168	44	02	493,623
1140_1014.las	503,340	115	00	00	503,455
1140_1016.las	507,672	127,876	48,608	8,496	692,652
1140_1018.las	478,525	243,684	115,258	27,134	864,601
1140_1020.las	510,424	245,227	141,834	44,583	942,068
1140_1022.las	524,997	261,187	143,796	43,923	973,903
1140_1024.las	431,479	95,006	47,661	12,372	586,518
1140_1026.las	462,561	37,116	13,206	2,219	515,102
1140_912.las	517,064	26,399	8,958	1,517	553,938
1140_914.las	514,778	1,906	478	39	517,201
1140_916.las	506,074	12,360	4,530	760	523,724
1140_918.las	501,080	21,909	8,199	1,306	532,494
1140_920.las	500,251	15,660	5,690	745	522,346
1140_922.las	538,868	55,765	21,321	3,115	619,069
1140_924.las	536,646	44,874	14,993	1,901	598,414
1140_926.las	558,468	69,601	23,980	3,507	655,556
1140_928.las	546,038	44,725	17,284	3,303	611,350
1140_930.las	510,659	2,338	817	150	513,964
1140_932.las	304,806	202	48	01	305,057
1140_934.las	456,365	31,692	7,907	568	496,532
1140_936.las	460,847	12,856	2,952	176	476,831
1140_938.las	470,930	39,667	10,088	613	521,298
1140_940.las	483,158	02	00	00	483,160
1140_942.las	488,932	119	01	00	489,052
1140_944.las	455,140	23,727	5,227	319	484,413
1140_946.las	544,407	19,693	6,798	930	571,828
1140_948.las	509,171	195,848	57,229	5,160	767,408
1140_950.las	481,649	167,872	45,590	4,054	699,165
1140_952.las	445,251	165,023	42,101	3,475	655,850
1140_954.las	608,440	160,282	39,296	2,845	810,863
1140_956.las	872,612	7,884	2,278	197	882,971
1140_958.las	848,186	142,057	40,478	4,311	1,035,032
1140_960.las	621,699	345,539	111,156	14,850	1,093,244
1140_962.las	484,587	224,413	81,530	12,400	802,930

## 1.1 Report on Returns (Tiled Data) - continued

File	First return	Second return	Third return	Other return	Total points
1140_964.las	533,216	68,504	23,566	3,113	628,399
1140_966.las	522,661	29,533	13,050	2,946	568,190
1140_968.las	477,057	147,551	79,851	24,054	728,513
1140_970.las	469,084	290,313	138,527	34,697	932,621
1140_972.las	486,716	135,226	61,050	16,118	699,110
1140_974.las	480,967	307,574	177,998	57,505	1,024,044
1140_976.las	462,305	293,062	165,014	51,394	971,775
1140_978.las	455,604	162,307	72,082	15,406	705,399
1140_980.las	536,531	79,931	40,007	10,614	667,083
1140_982.las	513,164	254,534	133,965	37,856	939,519
1140_984.las	526,868	328,479	162,736	43,431	1,061,514
1140_986.las	504,123	200,495	82,066	15,822	802,506
1140_988.las	543,191	273,430	90,349	13,135	920,105
1140_990.las	526,909	176,441	40,029	2,571	745,950
1140_992.las	537,917	114,067	24,453	1,342	677,779
1140_994.las	593,589	135,058	26,858	1,405	756,910
1140_996.las	689,292	112,230	27,219	1,858	830,599
1140_998.las	701,311	12,367	3,543	344	717,565
1142_1000.las	592,001	52,369	12,941	885	658,196
1142_1002.las	504,663	3,223	1,057	118	509,061
1142_1004.las	478,479	224	26	01	478,730
1142_1006.las	489,884	193	40	04	490,121
1142_1008.las	484,804	1,193	271	30	486,298
1142_1010.las	493,379	1,094	160	04	494,637
1142_1012.las	461,941	5,096	1,495	147	468,679
1142_1014.las	525,523	1,932	649	122	528,226
1142_1016.las	498,966	81,635	34,162	6,936	621,699
1142_1018.las	471,607	240,340	111,969	26,469	850,385
1142_1020.las	513,852	285,192	154,763	44,746	998,553
1142_1022.las	538,341	172,701	91,177	26,019	828,238
1142_1024.las	450,185	51,596	25,889	7,268	534,938
1142_1026.las	458,002	46,038	15,945	3,146	523,131
1142_912.las	513,356	1,112	285	48	514,801
1142_914.las	510,204	11,857	4,046	636	526,743

## 1.1 Report on Returns (Tiled Data) - continued

File	First return	Second return	Third return	Other return	Total points
1142_916.las	495,604	22,851	7,682	1,099	527,236
1142_918.las	509,559	83,569	28,214	3,699	625,041
1142_920.las	508,108	35,119	15,287	2,906	561,420
1142_922.las	523,737	144,281	55,507	9,031	732,556
1142_924.las	555,674	204,629	79,893	14,266	854,462
1142_926.las	532,160	187,883	58,994	8,159	787,196
1142_928.las	501,907	76,071	33,950	7,660	619,588
1142_930.las	526,202	50,539	23,695	5,762	606,198
1142_932.las	288,593	61,603	20,763	3,554	374,513
1142_934.las	484,851	137,310	30,404	1,956	654,521
1142_936.las	483,092	66,379	13,404	797	563,672
1142_938.las	482,368	2,576	454	24	485,422
1142_940.las	472,654	13,413	2,913	179	489,159
1142_942.las	502,534	90,512	21,261	1,452	615,759
1142_944.las	490,143	77,942	18,527	1,252	587,864
1142_946.las	495,822	115,191	28,538	2,199	641,750
1142_948.las	472,002	155,058	46,517	4,331	677,908
1142_950.las	482,835	171,872	51,191	5,209	711,107
1142_952.las	460,183	39,867	10,289	793	511,132
1142_954.las	609,071	14,937	3,703	269	627,980
1142_956.las	807,914	5,279	1,621	179	814,993
1142_958.las	795,723	176,328	52,321	5,361	1,029,733
1142_960.las	593,883	277,135	92,238	12,400	975,656
1142_962.las	518,027	157,629	54,246	7,920	737,822
1142_964.las	557,300	106,445	43,956	8,418	716,119
1142_966.las	528,721	232,841	115,718	31,396	908,676
1142_968.las	427,314	196,183	94,478	25,778	743,753
1142_970.las	434,898	217,884	110,455	29,025	792,262
1142_972.las	471,258	120,505	61,179	15,577	668,519
1142_974.las	452,169	331,468	190,802	62,417	1,036,856
1142_976.las	459,772	186,245	100,130	29,342	775,489
1142_978.las	466,606	98,810	47,412	11,380	624,208
1142_980.las	545,664	136,463	66,661	17,132	765,920
1142_982.las	552,342	312,571	160,469	45,757	1,071,139



## 1.1 Report on Returns (Tiled Data) - continued

File	First return	Second return	Third return	Other return	Total points
1142_984.las	579,786	218,351	83,253	15,377	896,767
1142_986.las	611,269	345,797	132,970	24,313	1,114,349
1142_988.las	688,738	226,044	71,533	9,463	995,778
1142_990.las	664,747	56,847	14,990	1,289	737,873
1142_992.las	681,741	11,168	2,501	181	695,591
1142_994.las	688,730	472	57	09	689,268
1142_996.las	693,957	1,664	421	32	696,074
1142_998.las	650,429	18,739	4,494	377	674,039
1144_1000.las	502,424	41,119	9,985	777	554,305
1144_1002.las	484,842	6,346	1,430	103	492,721
1144_1004.las	461,851	10,889	3,167	304	476,211
1144_1006.las	466,411	4,700	1,474	168	472,753
1144_1008.las	467,027	2,103	515	76	469,721
1144_1010.las	515,968	2,914	933	96	519,911
1144_1012.las	488,662	10,148	3,626	623	503,059
1144_1014.las	510,689	8,234	3,363	617	522,903
1144_1016.las	499,686	3,559	1,230	195	504,670
1144_1018.las	489,185	217,042	105,456	26,353	838,036
1144_1020.las	504,260	303,341	160,507	45,032	1,013,140
1144_1022.las	513,824	227,359	127,391	38,476	907,050
1144_1024.las	483,193	179,532	84,975	23,755	771,455
1144_1026.las	486,915	64,829	23,411	4,518	579,673
1144_912.las	519,121	6,919	2,476	409	528,925
1144_914.las	507,153	59,465	21,148	3,106	590,872
1144_916.las	520,210	38,653	12,987	1,863	573,713
1144_918.las	532,927	206,304	71,846	10,006	821,083
1144_920.las	501,605	121,704	41,461	6,750	671,520
1144_922.las	517,666	202,009	82,889	15,113	817,677
1144_924.las	538,041	245,216	108,388	20,746	912,391
1144_926.las	476,225	67,864	25,935	4,417	574,441
1144_928.las	499,581	10,217	4,352	893	515,043
1144_930.las	518,674	47,558	20,445	5,155	591,832
1144_932.las	261,488	89,673	32,094	6,496	389,751
1144_934.las	465,528	156,681	34,306	2,199	658,714

## 1.1 Report on Returns (Tiled Data) - continued

File	First return	Second return	Third return	Other return	Total points
1144_936.las	503,532	23,614	5,294	367	532,807
1144_938.las	499,219	01	00	00	499,220
1144_940.las	469,185	814	172	04	470,175
1144_942.las	455,171	131,162	32,987	2,269	621,589
1144_944.las	476,421	212,725	45,231	2,879	737,256
1144_946.las	514,500	155,450	36,537	2,720	709,207
1144_948.las	450,859	55,244	15,854	1,372	523,329
1144_950.las	482,956	228,649	68,056	6,421	786,082
1144_952.las	469,777	223,615	62,208	5,230	760,830
1144_954.las	597,113	136,190	33,024	2,660	768,987
1144_956.las	820,032	19,529	5,092	456	845,109
1144_958.las	827,417	176,175	51,221	5,307	1,060,120
1144_960.las	633,122	263,675	87,380	11,608	995,785
1144_962.las	532,132	263,849	95,677	15,427	907,085
1144_964.las	517,968	230,657	103,369	22,357	874,351
1144_966.las	521,024	205,944	101,804	28,035	856,807
1144_968.las	523,439	118,878	60,752	16,383	719,452
1144_970.las	514,612	89,051	40,264	9,099	653,026
1144_972.las	482,549	171,738	86,260	23,377	763,924
1144_974.las	508,773	222,826	99,092	26,545	857,236
1144_976.las	595,137	341,116	166,251	47,604	1,150,108
1144_978.las	625,674	102,720	40,922	8,499	777,815
1144_980.las	709,880	278,274	128,325	33,966	1,150,445
1144_982.las	733,966	199,598	94,292	26,575	1,054,431
1144_984.las	690,308	210,575	80,035	15,030	995,948
1144_986.las	684,964	305,394	119,596	22,525	1,132,479
1144_988.las	707,797	14,116	4,074	548	726,535
1144_990.las	639,269	43,418	11,436	884	695,007
1144_992.las	594,620	2,771	880	100	598,371
1144_994.las	562,564	36,131	8,320	597	607,612
1144_996.las	467,425	16,800	3,683	250	488,158
1144_998.las	498,873	80,380	21,773	1,742	602,768
1146_1000.las	512,998	158,700	40,494	3,229	715,421
1146_1002.las	460,907	32,154	8,540	884	502,485

## 1.1 Report on Returns (Tiled Data) - continued

File	First return	Second return	Third return	Other return	Total points
1146_1004.las	466,000	468	107	05	466,580
1146_1006.las	487,450	5,667	1,112	86	494,315
1146_1008.las	472,157	4,530	1,431	171	478,289
1146_1010.las	484,393	1,560	518	78	486,549
1146_1012.las	497,547	516	106	07	498,176
1146_1014.las	516,662	7,954	2,540	360	527,516
1146_1016.las	489,265	11	00	00	489,276
1146_1018.las	493,150	44,956	22,440	5,690	566,236
1146_1020.las	497,047	215,333	113,443	31,090	856,913
1146_1022.las	513,116	226,705	129,840	41,366	911,027
1146_1024.las	490,098	263,129	127,253	36,950	917,430
1146_1026.las	482,895	252,805	101,930	21,935	859,565
1146_912.las	501,497	19,076	6,998	1,234	528,805
1146_914.las	514,164	102,768	35,711	4,958	657,601
1146_916.las	495,887	135,999	47,456	6,709	686,051
1146_918.las	507,987	108,971	39,253	6,021	662,232
1146_920.las	507,943	248,946	98,716	17,589	873,194
1146_922.las	514,694	277,153	117,969	22,642	932,458
1146_924.las	527,917	201,344	85,127	16,135	830,523
1146_926.las	513,364	66,745	25,920	4,766	610,795
1146_928.las	496,421	40,371	17,050	3,872	557,714
1146_930.las	496,361	67,744	29,310	7,140	600,555
1146_932.las	281,683	114,967	40,837	7,241	444,728
1146_934.las	506,390	199,622	44,753	2,934	753,699
1146_936.las	478,083	63,099	15,063	1,010	557,255
1146_938.las	493,165	17,216	4,089	327	514,797
1146_940.las	519,610	12,136	3,063	195	535,004
1146_942.las	453,355	98,622	24,570	1,708	578,255
1146_944.las	444,999	227,720	62,435	5,120	740,274
1146_946.las	508,643	243,567	63,944	4,874	821,028
1146_948.las	465,759	162,322	45,542	3,869	677,492
1146_950.las	474,316	159,618	41,729	3,484	679,147
1146_952.las	494,975	75,113	19,497	1,636	591,221
1146_954.las	614,483	107,535	27,244	2,081	751,343

## 1.1 Report on Returns (Tiled Data) - continued

File	First return	Second return	Third return	Other return	Total points
1146_956.las	789,939	24,636	5,686	382	820,643
1146_958.las	846,562	134,128	36,406	3,454	1,020,550
1146_960.las	662,054	368,002	121,637	15,459	1,167,152
1146_962.las	504,016	202,832	70,651	11,304	788,803
1146_964.las	520,044	178,126	72,219	14,946	785,335
1146_966.las	505,943	324,693	161,405	45,882	1,037,923
1146_968.las	530,232	43,864	21,548	5,238	600,882
1146_970.las	556,657	186,043	84,346	20,065	847,111
1146_972.las	505,308	217,849	100,690	26,528	850,375
1146_974.las	677,452	295,517	136,502	35,682	1,145,153
1146_976.las	737,261	192,310	87,310	22,156	1,039,037
1146_978.las	700,014	245,124	101,956	24,840	1,071,934
1146_980.las	689,137	343,608	144,298	33,184	1,210,227
1146_982.las	699,261	259,158	133,589	40,132	1,132,140
1146_984.las	612,852	298,663	125,285	27,128	1,063,928
1146_986.las	505,249	298,766	123,649	24,098	951,762
1146_988.las	507,816	118,051	39,965	5,962	671,794
1146_990.las	490,251	97,384	23,455	1,989	613,079
1146_992.las	516,137	112,484	25,465	1,632	655,718
1146_994.las	485,891	76,000	15,667	950	578,508
1146_996.las	445,986	142,148	30,618	1,849	620,601
1146_998.las	521,833	174,773	46,425	3,729	746,760
1148_1000.las	510,293	17,479	4,075	287	532,134
1148_1002.las	472,438	9,291	2,025	154	483,908
1148_1004.las	480,561	74,034	17,869	1,296	573,760
1148_1006.las	487,150	16,881	4,269	363	508,663
1148_1008.las	498,766	64	00	00	498,830
1148_1010.las	489,038	7,982	1,991	150	499,161
1148_1012.las	498,023	07	00	00	498,030
1148_1014.las	527,652	84,350	28,925	4,617	645,544
1148_1016.las	478,604	7,310	3,241	867	490,022
1148_1018.las	463,668	124,334	55,920	13,071	656,993
1148_1020.las	498,685	83,098	35,217	8,013	625,013
1148_1022.las	547,502	341,065	205,692	73,011	1,167,270

## 1.1 Report on Returns (Tiled Data) - continued

File	First return	Second return	Third return	Other return	Total points
1148_1024.las	490,980	196,574	104,978	33,506	826,038
1148_1026.las	438,522	181,635	73,105	15,845	709,107
1148_910.las	512,339	27,403	9,649	1,471	550,862
1148_912.las	512,934	46,599	16,586	2,646	578,765
1148_914.las	508,140	131,532	45,460	6,594	691,726
1148_916.las	507,952	317,916	117,262	18,382	961,512
1148_918.las	508,244	303,153	115,304	19,331	946,032
1148_920.las	500,831	159,206	57,015	8,896	725,948
1148_922.las	545,812	132,719	50,101	8,428	737,060
1148_924.las	543,011	28,686	12,777	2,778	587,252
1148_926.las	503,165	70,121	28,730	5,778	607,794
1148_928.las	494,633	167,899	71,467	16,674	750,673
1148_930.las	536,601	288,948	163,240	51,364	1,040,153
1148_932.las	298,858	157,798	65,017	16,124	537,797
1148_934.las	479,582	171,571	39,460	2,565	693,178
1148_936.las	469,708	97,098	21,552	1,454	589,812
1148_938.las	421,793	25,699	6,444	522	454,458
1148_940.las	488,316	1,592	517	51	490,476
1148_942.las	517,112	117,247	27,563	1,935	663,857
1148_944.las	436,584	169,235	48,449	4,239	658,507
1148_946.las	419,294	166,143	43,377	3,490	632,304
1148_948.las	465,752	157,891	44,697	3,766	672,106
1148_950.las	503,347	121,156	33,630	2,814	660,947
1148_952.las	462,293	259	80	08	462,640
1148_954.las	621,209	06	00	00	621,215
1148_956.las	835,037	04	00	00	835,041
1148_958.las	769,139	86,303	22,780	2,127	880,349
1148_960.las	587,188	341,833	113,183	15,102	1,057,306
1148_962.las	469,054	119,366	39,801	6,242	634,463
1148_964.las	533,185	150,466	67,451	15,167	766,269
1148_966.las	502,721	171,689	55,535	11,684	741,629
1148_968.las	529,160	72,515	35,402	10,040	647,117
1148_970.las	509,636	159,148	65,330	17,484	751,598
1148_972.las	565,649	178,922	74,937	18,066	837,574

## 1.1 Report on Returns (Tiled Data) - continued

File	First return	Second return	Third return	Other return	Total points
1148_974.las	604,353	298,202	138,487	35,350	1,076,392
1148_976.las	584,611	333,282	161,520	42,380	1,121,793
1148_978.las	475,727	217,422	92,115	23,096	808,360
1148_980.las	496,001	46,113	19,755	5,014	566,883
1148_982.las	538,370	341,097	170,050	44,898	1,094,415
1148_984.las	487,176	185,624	86,153	20,635	779,588
1148_986.las	501,127	53,279	19,228	3,408	577,042
1148_988.las	480,825	44,736	13,932	1,736	541,229
1148_990.las	486,020	127,785	30,589	2,286	646,680
1148_992.las	502,357	178,638	39,985	2,477	723,457
1148_994.las	478,010	46,937	10,204	605	535,756
1148_996.las	462,346	172,499	35,070	2,036	671,951
1148_998.las	524,220	205,494	52,063	4,003	785,780
1150_1000.las	483,737	59,518	11,720	581	555,556
1150_1002.las	472,045	76,769	15,567	922	565,303
1150_1004.las	506,946	109,859	26,235	1,819	644,859
1150_1006.las	485,391	12,417	3,316	265	501,389
1150_1008.las	494,170	29,787	7,988	708	532,653
1150_1010.las	494,884	28,298	6,694	506	530,382
1150_1012.las	492,614	51,897	13,382	1,251	559,144
1150_1014.las	478,806	99,833	34,054	5,627	618,320
1150_1016.las	482,328	71,494	28,238	4,912	586,972
1150_1018.las	495,893	321,518	139,986	29,582	986,979
1150_1020.las	484,101	227,336	103,733	26,546	841,716
1150_1022.las	526,940	222,627	111,536	32,063	893,166
1150_1024.las	490,472	170,808	78,923	20,409	760,612
1150_1026.las	453,907	159,845	62,216	12,570	688,538
1150_910.las	506,614	16,107	5,217	687	528,625
1150_912.las	523,847	1,761	635	80	526,323
1150_914.las	491,707	94,195	34,984	5,534	626,420
1150_916.las	515,805	369,989	143,035	24,258	1,053,087
1150_918.las	514,038	141,013	51,723	7,954	714,728
1150_920.las	499,965	96,462	36,804	6,079	639,310
1150_922.las	519,551	44,504	16,583	2,849	583,487

## 1.1 Report on Returns (Tiled Data) - continued

File	First return	Second return	Third return	Other return	Total points
1150_924.las	510,786	57,090	21,619	3,413	592,908
1150_926.las	468,562	211,912	94,496	19,792	794,762
1150_928.las	488,351	195,960	92,439	23,830	800,580
1150_930.las	506,022	304,416	169,473	52,176	1,032,087
1150_932.las	288,454	31,870	10,664	1,816	332,804
1150_934.las	471,137	21,176	5,869	500	498,682
1150_936.las	478,471	33,520	7,558	584	520,133
1150_938.las	448,166	634	131	09	448,940
1150_940.las	447,134	5,982	1,576	145	454,837
1150_942.las	523,859	82,006	19,768	1,348	626,981
1150_944.las	479,932	182,380	49,772	4,339	716,423
1150_946.las	456,129	134,888	37,895	3,544	632,456
1150_948.las	491,733	140,719	37,740	3,256	673,448
1150_950.las	505,593	46,647	12,697	1,086	566,023
1150_952.las	469,865	44,939	11,083	891	526,778
1150_954.las	615,343	11,039	2,883	248	629,513
1150_956.las	820,632	18,734	5,170	616	845,152
1150_958.las	803,341	25,159	5,909	542	834,951
1150_960.las	580,350	61,248	17,442	2,045	661,085
1150_962.las	509,461	175,398	62,861	10,312	758,032
1150_964.las	546,625	208,816	76,114	14,620	846,175
1150_966.las	489,619	179,722	74,758	19,001	763,100
1150_968.las	532,730	298,116	157,951	48,925	1,037,722
1150_970.las	481,791	49,068	20,259	4,861	555,979
1150_972.las	496,393	102,113	50,034	13,789	662,329
1150_974.las	504,136	155,397	73,129	18,570	751,232
1150_976.las	461,244	133,462	69,402	20,724	684,832
1150_978.las	486,200	105,257	43,606	10,088	645,151
1150_980.las	519,173	35,759	15,096	3,547	573,575
1150_982.las	540,311	160,517	79,735	21,745	802,308
1150_984.las	516,094	282,945	141,444	35,439	975,922
1150_986.las	496,204	250,599	104,049	20,560	871,412
1150_988.las	490,954	159,962	48,522	6,537	705,975
1150_990.las	517,991	188,212	43,440	3,186	752,829

## 1.1 Report on Returns (Tiled Data) - continued

File	First return	Second return	Third return	Other return	Total points
1150_992.las	499,050	133,576	26,461	1,633	660,720
1150_994.las	454,833	110,868	23,250	1,286	590,237
1150_996.las	491,209	135,138	27,598	1,664	655,609
1150_998.las	524,952	49,656	11,084	784	586,476
1152_1000.las	449,142	107,710	26,281	2,106	585,239
1152_1002.las	470,480	137,092	32,020	2,351	641,943
1152_1004.las	507,804	117,597	27,593	1,945	654,939
1152_1006.las	497,774	70,211	14,613	995	583,593
1152_1008.las	486,263	19,585	3,980	308	510,136
1152_1010.las	449,169	42,114	10,636	917	502,836
1152_1012.las	498,656	137,649	40,087	3,729	680,121
1152_1014.las	515,789	143,739	51,246	8,850	719,624
1152_1016.las	478,720	59,193	25,138	5,276	568,327
1152_1018.las	477,343	232,057	109,189	27,210	845,799
1152_1020.las	465,418	172,239	85,570	23,943	747,170
1152_1022.las	525,364	109,185	56,997	16,899	708,445
1152_1024.las	502,673	110,396	53,477	15,233	681,779
1152_1026.las	450,574	55,780	19,413	3,434	529,201
1152_910.las	512,724	27,777	10,581	1,620	552,702
1152_912.las	506,852	104,765	40,299	6,724	658,640
1152_914.las	512,716	268,486	102,171	17,340	900,713
1152_916.las	496,803	273,440	105,006	17,381	892,630
1152_918.las	530,297	192,603	69,110	10,937	802,947
1152_920.las	509,184	65,232	24,433	4,353	603,202
1152_922.las	522,041	99,758	42,210	7,580	671,589
1152_924.las	496,886	207,554	85,482	15,234	805,156
1152_926.las	516,604	221,785	107,591	25,185	871,165
1152_928.las	534,041	164,593	74,670	17,239	790,543
1152_930.las	508,166	142,916	72,888	20,921	744,891
1152_932.las	272,585	67,376	26,565	6,736	373,262
1152_934.las	442,826	55,480	13,940	1,037	513,283
1152_936.las	446,766	3,489	741	41	451,037
1152_938.las	475,910	618	51	02	476,581
1152_940.las	507,550	1,860	532	50	509,992



## 1.1 Report on Returns (Tiled Data) - continued

File	First return	Second return	Third return	Other return	Total points
1152_942.las	489,061	120,298	29,105	1,966	640,430
1152_944.las	464,483	127,940	33,618	2,889	628,930
1152_946.las	516,706	165,913	44,248	4,111	730,978
1152_948.las	493,531	223,685	61,895	5,268	784,379
1152_950.las	485,123	127,684	36,338	3,283	652,428
1152_952.las	469,544	93,158	25,496	2,284	590,482
1152_954.las	575,535	205,949	58,907	5,016	845,407
1152_956.las	816,532	139,203	37,563	3,156	996,454
1152_958.las	811,453	70,692	19,581	1,839	903,565
1152_960.las	583,280	166,792	55,320	7,488	812,880
1152_962.las	530,866	235,632	94,308	16,828	877,634
1152_964.las	549,600	85,681	38,641	9,276	683,198
1152_966.las	470,075	117,571	54,925	14,338	656,909
1152_968.las	490,849	127,237	60,436	17,300	695,822
1152_970.las	482,647	81,013	41,015	11,727	616,402
1152_972.las	519,116	147,933	66,983	16,176	750,208
1152_974.las	519,335	196,157	90,511	22,810	828,813
1152_976.las	433,102	186,111	93,519	26,703	739,435
1152_978.las	472,091	233,018	110,579	27,059	842,747
1152_980.las	524,562	172,282	77,853	18,711	793,408
1152_982.las	551,662	280,809	150,740	44,471	1,027,682
1152_984.las	516,648	287,684	138,408	36,206	978,946
1152_986.las	491,919	181,299	75,998	15,679	764,895
1152_988.las	506,690	156,746	44,581	5,638	713,655
1152_990.las	491,349	160,634	37,863	2,590	692,436
1152_992.las	502,117	103,136	22,014	1,380	628,647
1152_994.las	446,232	139,381	25,634	1,391	612,638
1152_996.las	488,250	150,377	29,396	1,719	669,742
1152_998.las	479,704	152,249	37,909	2,965	672,827
1154_1000.las	467,235	141,367	30,982	2,235	641,819
1154_1002.las	513,919	117,726	23,398	1,235	656,278
1154_1004.las	531,907	16,002	3,748	270	551,927
1154_1006.las	513,087	1,532	188	14	514,821
1154_1008.las	461,899	2,495	706	71	465,171

## 1.1 Report on Returns (Tiled Data) - continued

File	First return	Second return	Third return	Other return	Total points
1154_1010.las	451,154	143,118	31,961	2,649	628,882
1154_1012.las	502,142	201,612	56,519	5,094	765,367
1154_1014.las	531,439	299,246	113,924	20,489	965,098
1154_1016.las	500,353	321,141	151,500	35,659	1,008,653
1154_1018.las	485,221	206,591	102,045	24,990	818,847
1154_1020.las	487,123	250,424	127,897	34,390	899,834
1154_1022.las	522,367	273,973	143,192	43,643	983,175
1154_1024.las	477,157	193,768	97,305	30,102	798,332
1154_1026.las	444,675	156,979	64,322	14,238	680,214
1154_910.las	491,785	50,682	16,413	1,954	560,834
1154_912.las	518,468	107,106	44,336	8,322	678,232
1154_914.las	497,067	259,522	101,077	17,925	875,591
1154_916.las	500,581	108,653	39,041	6,355	654,630
1154_918.las	532,357	16,643	5,630	733	555,363
1154_920.las	521,653	7,718	2,605	531	532,507
1154_922.las	529,958	204,598	90,907	18,228	843,691
1154_924.las	521,054	307,677	131,063	26,903	986,697
1154_926.las	523,922	153,342	67,941	15,070	760,275
1154_928.las	516,702	86,275	38,618	9,209	650,804
1154_930.las	530,250	169,810	92,922	26,846	819,828
1154_932.las	284,249	76,466	31,119	6,778	398,612
1154_934.las	476,338	6,329	1,434	108	484,209
1154_936.las	450,477	16,143	3,698	254	470,572
1154_938.las	530,609	43,937	10,666	795	586,007
1154_940.las	550,565	1,134	222	19	551,940
1154_942.las	519,845	926	126	06	520,903
1154_944.las	475,573	26,185	6,392	538	508,688
1154_946.las	487,689	209,790	57,650	4,981	760,110
1154_948.las	492,363	159,598	41,264	3,277	696,502
1154_950.las	502,356	160,340	42,663	3,817	709,176
1154_952.las	450,109	155,242	43,884	3,994	653,229
1154_954.las	563,708	206,075	56,876	4,576	831,235
1154_956.las	843,187	309,551	63,939	3,924	1,220,601
1154_958.las	821,363	358,501	77,521	5,730	1,263,115

## 1.1 Report on Returns (Tiled Data) - continued

File	First return	Second return	Third return	Other return	Total points
1154_960.las	590,283	228,397	72,473	9,708	900,861
1154_962.las	511,033	122,341	47,100	7,901	688,375
1154_964.las	552,614	106,123	47,536	11,214	717,487
1154_966.las	497,602	100,474	49,327	14,145	661,548
1154_968.las	490,696	46,739	23,014	7,072	567,521
1154_970.las	489,595	8,439	4,332	1,350	503,716
1154_972.las	538,420	289,968	134,250	33,798	996,436
1154_974.las	498,318	278,239	142,104	39,229	957,890
1154_976.las	459,821	240,001	116,395	30,069	846,286
1154_978.las	497,857	316,660	154,039	38,772	1,007,328
1154_980.las	482,154	167,626	76,306	18,161	744,247
1154_982.las	522,411	150,594	79,252	21,779	774,036
1154_984.las	518,911	276,002	132,325	36,096	963,334
1154_986.las	493,777	174,447	72,011	14,791	755,026
1154_988.las	505,395	124,161	34,968	4,024	668,548
1154_990.las	490,970	168,813	42,170	3,072	705,025
1154_992.las	476,217	155,578	35,903	2,468	670,166
1154_994.las	446,565	175,472	35,220	1,954	659,211
1154_996.las	449,237	164,283	30,921	1,744	646,185
1154_998.las	466,591	122,163	27,851	2,112	618,717
1156_1000.las	465,932	70,641	13,838	967	551,378
1156_1002.las	509,228	66,767	12,414	749	589,158
1156_1004.las	507,218	20,506	4,369	342	532,435
1156_1006.las	473,665	2,543	660	73	476,941
1156_1008.las	473,736	46,431	12,834	1,120	534,121
1156_1010.las	500,833	69,896	19,426	1,665	591,820
1156_1012.las	495,337	240,669	73,002	6,740	815,748
1156_1014.las	512,908	166,501	64,073	11,998	755,480
1156_1016.las	507,473	197,974	87,789	20,466	813,702
1156_1018.las	476,336	316,067	155,148	38,010	985,561
1156_1020.las	479,171	237,901	120,127	31,573	868,772
1156_1022.las	512,046	164,002	81,987	23,471	781,506
1156_1024.las	452,392	197,412	96,576	27,614	773,994
1156_1026.las	471,443	199,994	81,422	18,100	770,959

## 1.1 Report on Returns (Tiled Data) - continued

File	First return	Second return	Third return	Other return	Total points
1156_910.las	500,592	117,344	43,842	7,341	669,119
1156_912.las	521,127	281,029	125,399	26,246	953,801
1156_914.las	516,913	131,123	56,394	11,137	715,567
1156_916.las	502,195	26,648	10,034	1,742	540,619
1156_918.las	481,177	21,731	8,299	1,273	512,480
1156_920.las	499,437	34,751	9,072	873	544,133
1156_922.las	536,793	104,497	42,657	7,819	691,766
1156_924.las	511,622	252,841	110,527	23,075	898,065
1156_926.las	518,624	219,782	95,434	21,127	854,967
1156_928.las	512,559	128,829	59,286	13,612	714,286
1156_930.las	505,977	41,785	22,243	6,556	576,561
1156_932.las	268,250	17,591	8,111	1,836	295,788
1156_934.las	451,901	20,907	5,684	482	478,974
1156_936.las	475,113	70,710	15,690	1,052	562,565
1156_938.las	516,749	153,090	33,679	2,188	705,706
1156_940.las	494,544	22,851	4,087	208	521,690
1156_942.las	431,990	6,550	1,458	113	440,111
1156_944.las	466,244	76,794	20,093	1,536	564,667
1156_946.las	499,258	204,955	57,885	5,338	767,436
1156_948.las	501,166	205,227	54,552	4,555	765,500
1156_950.las	503,926	71,967	17,390	1,475	594,758
1156_952.las	485,812	102,853	27,900	2,315	618,880
1156_954.las	575,090	261,831	66,560	5,575	909,056
1156_956.las	788,066	328,903	60,862	3,332	1,181,163
1156_958.las	810,587	306,888	74,489	6,559	1,198,523
1156_960.las	571,000	324,697	115,904	16,946	1,028,547
1156_962.las	514,722	10,169	3,517	630	529,038
1156_964.las	587,360	60,934	26,108	6,595	680,997
1156_966.las	521,097	31,084	14,925	4,032	571,138
1156_968.las	494,021	158,071	92,968	31,931	776,991
1156_970.las	486,191	106,246	49,636	11,982	654,055
1156_972.las	433,898	220,903	112,809	30,185	797,795
1156_974.las	324,092	211,042	121,975	38,153	695,262
1156_976.las	398,322	312,160	175,173	52,314	937,969

## 1.1 Report on Returns (Tiled Data) - continued

File	First return	Second return	Third return	Other return	Total points
1156_978.las	499,636	247,227	125,940	33,629	906,432
1156_980.las	474,424	61,961	27,047	6,174	569,606
1156_982.las	524,478	59,321	27,632	8,020	619,451
1156_984.las	498,314	288,149	137,976	36,157	960,596
1156_986.las	506,509	289,105	117,503	24,171	937,288
1156_988.las	513,523	118,639	36,591	5,515	674,268
1156_990.las	454,571	129,009	32,426	2,479	618,485
1156_992.las	447,054	158,305	37,092	2,579	645,030
1156_994.las	473,428	108,053	24,621	1,659	607,761
1156_996.las	466,219	176,550	39,835	2,514	685,118
1156_998.las	467,470	107,395	22,938	1,757	599,560
1158_1000.las	462,868	103,560	23,204	1,877	591,509
1158_1002.las	518,178	83,785	19,103	1,419	622,485
1158_1004.las	507,813	4,538	1,209	104	513,664
1158_1006.las	482,635	105,353	25,248	2,064	615,300
1158_1008.las	477,831	158,799	43,290	3,620	683,540
1158_1010.las	511,741	182,381	51,384	4,548	750,054
1158_1012.las	491,599	149,574	42,895	4,120	688,188
1158_1014.las	519,140	59,658	17,450	2,561	598,809
1158_1016.las	491,736	140,560	62,761	13,952	709,009
1158_1018.las	500,024	91,514	40,271	8,663	640,472
1158_1020.las	488,372	211,952	113,841	31,249	845,414
1158_1022.las	494,062	145,467	75,940	20,848	736,317
1158_1024.las	469,813	64,741	30,311	8,390	573,255
1158_1026.las	494,203	69,526	27,874	6,154	597,757
1158_910.las	495,985	213,932	88,729	17,077	815,723
1158_912.las	505,654	261,373	116,519	23,578	907,124
1158_914.las	509,054	81,610	30,043	5,092	625,799
1158_916.las	493,180	1,452	606	111	495,349
1158_918.las	501,672	123,145	47,368	7,773	679,958
1158_920.las	493,226	169,226	56,253	8,268	726,973
1158_922.las	531,374	240,642	109,173	24,594	905,783
1158_924.las	545,182	175,157	74,976	15,119	810,434
1158_926.las	531,462	51,206	21,828	4,235	608,731

## 1.1 Report on Returns (Tiled Data) - continued

File	First return	Second return	Third return	Other return	Total points
1158_928.las	544,855	14,575	5,815	1,350	566,595
1158_930.las	525,717	26,325	13,831	4,042	569,915
1158_932.las	270,634	2,988	1,133	207	274,962
1158_934.las	448,239	51,869	12,867	1,005	513,980
1158_936.las	473,289	105,607	27,150	2,142	608,188
1158_938.las	486,307	70,928	14,028	809	572,072
1158_940.las	488,815	9,993	1,953	135	500,896
1158_942.las	467,533	37,854	8,730	598	514,715
1158_944.las	467,234	235,209	63,244	4,947	770,634
1158_946.las	526,093	169,503	42,091	3,394	741,081
1158_948.las	495,294	157,247	38,929	3,078	694,548
1158_950.las	473,300	197,052	49,237	3,778	723,367
1158_952.las	460,780	211,058	57,667	4,821	734,326
1158_954.las	590,364	80,649	23,570	2,227	696,810
1158_956.las	807,257	211,694	53,381	4,104	1,076,436
1158_958.las	819,530	301,545	92,820	9,944	1,223,839
1158_960.las	570,294	37,870	10,897	1,368	620,429
1158_962.las	480,809	58,625	20,598	3,720	563,752
1158_964.las	584,139	61,254	24,142	4,899	674,434
1158_966.las	524,931	230,318	118,912	33,023	907,184
1158_968.las	531,208	345,658	200,948	63,367	1,141,181
1158_970.las	510,139	325,388	177,150	48,781	1,061,458
1158_972.las	485,683	341,025	184,942	52,571	1,064,221
1158_974.las	358,146	268,459	157,300	51,896	835,801
1158_976.las	414,104	327,487	196,728	63,963	1,002,282
1158_978.las	512,750	378,829	191,156	52,674	1,135,409
1158_980.las	495,986	244,956	116,024	27,837	884,803
1158_982.las	495,712	49,850	21,914	4,666	572,142
1158_984.las	508,395	36,670	16,943	3,907	565,915
1158_986.las	527,526	37,231	13,975	2,324	581,056
1158_988.las	508,793	24,903	7,671	1,007	542,374
1158_990.las	478,522	183,410	45,918	3,605	711,455
1158_992.las	512,756	194,961	43,281	2,944	753,942
1158_994.las	486,136	95,948	22,226	1,611	605,921

## 1.1 Report on Returns (Tiled Data) - continued

File	First return	Second return	Third return	Other return	Total points
1158_996.las	448,984	87,782	20,170	1,432	558,368
1158_998.las	477,006	109,640	28,325	2,268	617,239
1160_1000.las	453,492	57,528	13,691	1,210	525,921
1160_1002.las	486,845	3,365	413	20	490,643
1160_1004.las	496,883	25,111	5,137	289	527,420
1160_1006.las	463,089	155,466	39,271	3,017	660,843
1160_1008.las	473,435	229,987	62,831	5,495	771,748
1160_1010.las	489,513	102,779	30,753	3,215	626,260
1160_1012.las	512,868	17,790	4,200	307	535,165
1160_1014.las	524,217	77,244	25,928	4,153	631,542
1160_1016.las	489,319	170,515	76,595	16,685	753,114
1160_1018.las	507,412	272,716	123,976	27,179	931,283
1160_1020.las	501,838	50,551	23,220	5,153	580,762
1160_1022.las	493,996	22,060	9,903	2,735	528,694
1160_1024.las	460,615	20,873	9,236	2,528	493,252
1160_1026.las	486,393	6,606	2,456	588	496,043
1160_910.las	527,529	166,702	67,626	13,352	775,209
1160_912.las	503,829	171,647	74,894	15,327	765,697
1160_914.las	462,357	81,537	30,460	4,848	579,202
1160_916.las	493,290	33,033	13,173	2,424	541,920
1160_918.las	486,632	137,996	54,607	9,249	688,484
1160_920.las	504,946	171,538	76,698	16,291	769,473
1160_922.las	532,862	210,908	97,378	21,638	862,786
1160_924.las	515,163	121,737	55,314	12,341	704,555
1160_926.las	538,813	128,218	53,831	10,500	731,362
1160_928.las	538,801	57,312	24,326	5,632	626,071
1160_930.las	534,974	126	58	13	535,171
1160_932.las	283,600	6,414	2,271	264	292,549
1160_934.las	450,315	22,140	4,861	295	477,611
1160_936.las	490,197	167,514	34,897	2,044	694,652
1160_938.las	506,864	132,410	30,247	1,924	671,445
1160_940.las	504,090	29,680	6,401	377	540,548
1160_942.las	467,770	75,072	17,236	1,159	561,237
1160_944.las	463,043	146,770	40,251	3,520	653,584

## 1.1 Report on Returns (Tiled Data) - continued

File	First return	Second return	Third return	Other return	Total points
1160_946.las	525,832	145,256	36,508	3,218	710,814
1160_948.las	470,826	190,459	56,454	5,295	723,034
1160_950.las	459,049	92,855	27,161	2,694	581,759
1160_952.las	436,462	85,274	28,161	3,371	553,268
1160_954.las	576,412	65,534	19,274	1,988	663,208
1160_956.las	834,154	174,348	48,119	4,431	1,061,052
1160_958.las	851,099	15,361	4,506	490	871,456
1160_960.las	580,240	72,983	22,559	3,234	679,016
1160_962.las	522,825	282,699	112,404	20,470	938,398
1160_964.las	491,860	187,928	76,971	16,446	773,205
1160_966.las	512,654	142,133	67,538	17,868	740,193
1160_968.las	506,749	92,443	51,504	16,440	667,136
1160_970.las	463,384	72,692	34,582	8,368	579,026
1160_972.las	447,678	112,917	54,699	14,092	629,386
1160_974.las	476,256	273,877	154,736	46,755	951,624
1160_976.las	453,081	320,674	182,323	55,900	1,011,978
1160_978.las	478,383	374,818	189,688	50,871	1,093,760
1160_980.las	489,581	234,148	102,192	22,734	848,655
1160_982.las	500,347	51,633	24,498	6,463	582,941
1160_984.las	513,861	22,791	9,965	2,312	548,929
1160_986.las	505,548	1,064	281	38	506,931
1160_988.las	497,966	70,604	19,054	2,043	589,667
1160_990.las	479,087	157,355	39,142	3,071	678,655
1160_992.las	505,418	57,757	13,178	940	577,293
1160_994.las	499,292	31,182	6,549	439	537,462
1160_996.las	476,709	45,100	11,508	982	534,299
1160_998.las	498,084	55,336	12,086	886	566,392
1162_1000.las	453,124	1,827	439	25	455,415
1162_1002.las	486,286	2,266	412	18	488,982
1162_1004.las	488,207	63,919	15,421	1,064	568,611
1162_1006.las	466,822	250,842	64,346	5,224	787,234
1162_1008.las	477,388	139,507	42,126	4,250	663,271
1162_1010.las	484,340	146,602	40,426	3,704	675,072
1162_1012.las	455,254	114,743	34,826	3,789	608,612



## 1.1 Report on Returns (Tiled Data) - continued

File	First return	Second return	Third return	Other return	Total points
1162_1014.las	500,713	110,974	38,158	6,160	656,005
1162_1016.las	487,554	154,254	64,283	13,221	719,312
1162_1018.las	504,871	114,160	49,582	11,258	679,871
1162_1020.las	510,512	248,339	128,212	34,383	921,446
1162_1022.las	470,481	213,972	116,789	36,940	838,182
1162_1024.las	462,237	249,785	124,763	36,094	872,879
1162_1026.las	518,555	100,072	42,097	9,785	670,509
1162_910.las	519,496	258,776	100,430	17,442	896,144
1162_912.las	503,945	106,927	46,066	9,408	666,346
1162_914.las	491,580	149,302	54,830	8,873	704,585
1162_916.las	494,863	145,699	50,487	7,995	699,044
1162_918.las	501,484	128,454	55,883	11,798	697,619
1162_920.las	488,014	69,357	28,238	5,735	591,344
1162_922.las	492,626	9,045	3,280	595	505,546
1162_924.las	513,332	3,681	1,161	137	518,311
1162_926.las	510,348	4,647	1,829	333	517,157
1162_928.las	520,183	8,701	3,240	679	532,803
1162_930.las	505,475	4,270	1,051	120	510,916
1162_932.las	296,148	12,996	3,307	262	312,713
1162_934.las	442,445	42,139	10,069	716	495,369
1162_936.las	453,857	92,862	22,230	1,479	570,428
1162_938.las	490,271	167,264	42,010	3,004	702,549
1162_940.las	500,952	30,587	6,858	446	538,843
1162_942.las	535,085	55,264	12,089	741	603,179
1162_944.las	515,080	185,905	47,171	3,560	751,716
1162_946.las	549,838	212,068	59,753	5,379	827,038
1162_948.las	551,646	83,474	24,398	2,438	661,956
1162_950.las	541,245	126,339	36,606	3,574	707,764
1162_952.las	532,090	18,849	5,563	578	557,080
1162_954.las	632,253	212,345	56,295	4,678	905,571
1162_956.las	950,156	143,732	42,411	4,015	1,140,314
1162_958.las	994,396	111,850	30,729	3,281	1,140,256
1162_960.las	730,724	227,048	65,744	7,639	1,031,155
1162_962.las	574,192	334,400	117,742	19,006	1,045,340

## 1.1 Report on Returns (Tiled Data) - continued

File	First return	Second return	Third return	Other return	Total points
1162_964.las	489,752	241,573	105,551	21,566	858,442
1162_966.las	511,237	182,177	89,983	23,174	806,571
1162_968.las	552,009	91,987	52,246	16,913	713,155
1162_970.las	490,683	81,775	35,042	7,295	614,795
1162_972.las	444,876	11,759	5,816	1,422	463,873
1162_974.las	505,763	3,922	1,767	394	511,846
1162_976.las	479,741	114,143	62,343	18,409	674,636
1162_978.las	476,715	297,486	144,238	37,087	955,526
1162_980.las	531,104	258,341	120,264	30,094	939,803
1162_982.las	486,142	227,674	115,204	31,476	860,496
1162_984.las	521,003	60,928	25,335	5,384	612,650
1162_986.las	521,334	11,518	5,262	1,181	539,295
1162_988.las	507,064	47,590	13,810	1,806	570,270
1162_990.las	480,278	124,602	33,096	3,005	640,981
1162_992.las	499,681	83,321	19,717	1,564	604,283
1162_994.las	473,983	52,368	11,133	665	538,149
1162_996.las	473,441	19,994	4,072	261	497,768
1162_998.las	478,354	2,502	162	06	481,024
1164_1000.las	487,050	5,898	1,077	94	494,119
1164_1002.las	488,995	8,666	1,631	95	499,387
1164_1004.las	454,836	106,853	26,070	1,950	589,709
1164_1006.las	485,123	208,490	53,431	4,194	751,238
1164_1008.las	478,212	96,002	26,194	2,534	602,942
1164_1010.las	475,237	139,047	39,502	3,492	657,278
1164_1012.las	535,081	54,483	17,592	1,911	609,067
1164_1014.las	522,098	155,846	57,197	9,550	744,691
1164_1016.las	472,397	254,133	126,051	31,407	883,988
1164_1018.las	499,902	150,617	77,619	21,645	749,783
1164_1020.las	500,147	26,447	5,694	1,442	533,730
1164_1022.las	477,668	81,212	40,536	11,521	610,937
1164_1024.las	457,386	225,379	111,923	31,498	826,186
1164_1026.las	500,886	152,248	61,790	13,676	728,600
1164_910.las	507,973	259,946	94,641	15,150	877,710
1164_912.las	520,586	250,127	99,144	20,215	890,072

## 1.1 Report on Returns (Tiled Data) - continued

File	First return	Second return	Third return	Other return	Total points
1164_914.las	482,891	230,298	81,502	13,472	808,163
1164_916.las	520,066	240,218	78,717	12,307	851,308
1164_918.las	576,106	115,586	41,121	6,158	738,971
1164_920.las	517,531	21,784	7,406	1,097	547,818
1164_922.las	474,949	22,635	7,193	1,196	505,973
1164_924.las	521,391	50,253	17,051	2,654	591,349
1164_926.las	510,779	1,771	637	97	513,284
1164_928.las	530,649	11,924	5,045	1,246	548,864
1164_930.las	507,044	22,541	11,075	3,551	544,211
1164_932.las	287,255	31,169	7,915	770	327,109
1164_934.las	478,409	176,136	42,219	2,868	699,632
1164_936.las	464,559	200,018	49,157	3,515	717,249
1164_938.las	499,727	150,637	36,094	2,369	688,827
1164_940.las	474,785	1,519	378	21	476,703
1164_942.las	630,329	150,302	33,500	1,956	816,087
1164_944.las	727,782	196,344	45,854	3,221	973,201
1164_946.las	707,558	153,087	45,170	4,217	910,032
1164_948.las	702,600	6,622	2,046	234	711,502
1164_950.las	711,021	291,825	75,021	5,564	1,083,431
1164_952.las	726,822	197,621	52,859	4,203	981,505
1164_954.las	803,199	245,504	63,830	5,087	1,117,620
1164_956.las	1,086,604	407,773	116,904	10,739	1,622,020
1164_958.las	1,053,435	342,516	93,659	8,736	1,498,346
1164_960.las	825,169	143,478	46,156	6,394	1,021,197
1164_962.las	653,275	110,216	34,845	4,752	803,088
1164_964.las	507,590	138,399	62,515	13,034	721,538
1164_966.las	524,121	93,565	48,332	13,729	679,747
1164_968.las	499,363	72,468	32,949	8,755	613,535
1164_970.las	474,843	5,637	2,484	620	483,584
1164_972.las	508,970	17,513	9,262	2,715	538,460
1164_974.las	510,100	111,185	58,837	16,602	696,724
1164_976.las	451,552	6,476	2,813	712	461,553
1164_978.las	480,323	95,503	43,371	10,712	629,909
1164_980.las	552,458	74,090	30,609	6,800	663,957

## 1.1 Report on Returns (Tiled Data) - continued

File	First return	Second return	Third return	Other return	Total points
1164_982.las	480,734	13,336	4,404	769	499,243
1164_984.las	505,732	7,044	2,017	306	515,099
1164_986.las	512,870	31,917	10,986	1,792	557,565
1164_988.las	510,192	84,135	24,381	2,648	621,356
1164_990.las	502,448	75,936	17,125	1,203	596,712
1164_992.las	487,300	63,171	12,773	741	563,985
1164_994.las	478,588	77,421	16,461	944	573,414
1164_996.las	477,252	24,574	4,868	277	506,971
1164_998.las	481,465	16,046	3,434	275	501,220
1166_1000.las	479,565	95,256	17,312	1,088	593,221
1166_1002.las	463,601	34,077	7,226	550	505,454
1166_1004.las	460,131	157,621	38,301	2,904	658,957
1166_1006.las	493,817	186,063	50,867	4,683	735,430
1166_1008.las	466,807	210,243	59,087	5,044	741,181
1166_1010.las	459,549	120,519	32,968	3,042	616,078
1166_1012.las	525,220	22,515	6,461	651	554,847
1166_1014.las	485,077	51,517	18,642	3,074	558,310
1166_1016.las	478,914	168,825	79,407	17,195	744,341
1166_1018.las	488,949	167,093	87,573	24,494	768,109
1166_1020.las	496,562	148,864	55,016	13,213	713,655
1166_1022.las	468,376	60,185	23,246	5,763	557,570
1166_1024.las	476,295	86,517	35,900	9,345	608,057
1166_1026.las	513,145	81,353	26,680	4,389	625,567
1166_910.las	509,555	204,116	75,430	12,327	801,428
1166_912.las	535,580	43,062	15,710	2,693	597,045
1166_914.las	486,787	83,797	33,068	5,782	609,434
1166_916.las	506,317	535	198	26	507,076
1166_918.las	540,693	29,857	10,641	1,495	582,686
1166_920.las	481,571	80,114	32,553	5,688	599,926
1166_922.las	486,073	10,801	4,924	1,241	503,039
1166_924.las	526,546	13,179	6,624	1,786	548,135
1166_926.las	514,734	8,076	3,223	624	526,657
1166_928.las	522,781	6,122	2,431	718	532,052
1166_930.las	511,097	7,591	2,772	439	521,899

## 1.1 Report on Returns (Tiled Data) - continued

File	First return	Second return	Third return	Other return	Total points
1166_932.las	271,704	12,095	3,528	460	287,787
1166_934.las	506,454	76,067	18,898	1,281	602,700
1166_936.las	485,177	210,258	51,896	3,637	750,968
1166_938.las	467,505	159,038	34,464	1,994	663,001
1166_940.las	428,693	29,716	5,876	343	464,628
1166_942.las	633,674	149,912	35,306	2,333	821,225
1166_944.las	671,917	195,230	51,402	3,937	922,486
1166_946.las	603,242	174,807	49,234	4,383	831,666
1166_948.las	561,687	201,090	57,051	5,044	824,872
1166_950.las	545,786	152,324	43,648	3,925	745,683
1166_952.las	559,994	194,245	52,874	4,651	811,764
1166_954.las	622,117	171,554	44,808	3,437	841,916
1166_956.las	821,993	198,926	46,348	3,441	1,070,708
1166_958.las	886,843	85,540	23,974	2,371	998,728
1166_960.las	632,625	217,945	71,245	9,669	931,484
1166_962.las	522,473	100,645	35,088	5,578	663,784
1166_964.las	518,726	126,852	55,655	12,271	713,504
1166_966.las	523,788	230,287	110,018	26,388	890,481
1166_968.las	472,431	50,225	25,079	6,681	554,416
1166_970.las	480,458	27,185	12,574	3,268	523,485
1166_972.las	508,057	5,466	2,463	681	516,667
1166_974.las	504,230	7,314	2,131	337	514,012
1166_976.las	487,539	3,859	767	69	492,234
1166_978.las	521,717	6,533	1,967	308	530,525
1166_980.las	520,274	6,378	1,985	554	529,191
1166_982.las	480,537	2,369	1,213	355	484,474
1166_984.las	496,089	6,311	2,086	331	504,817
1166_986.las	523,830	14,051	4,678	756	543,315
1166_988.las	521,738	65,320	18,753	2,328	608,139
1166_990.las	524,335	66,351	15,365	1,200	607,251
1166_992.las	491,556	51,583	10,762	682	554,583
1166_994.las	468,154	58,285	13,754	1,001	541,194
1166_996.las	498,801	20,776	3,773	232	523,582
1166_998.las	466,768	70,900	17,843	1,527	557,038

## 1.1 Report on Returns (Tiled Data) - continued

File	First return	Second return	Third return	Other return	Total points
1168_1000.las	471,596	156,016	36,216	2,374	666,202
1168_1002.las	466,937	129,338	31,080	2,154	629,509
1168_1004.las	472,664	174,486	41,484	3,066	691,700
1168_1006.las	493,887	186,195	41,046	2,867	723,995
1168_1008.las	491,197	38,885	10,820	927	541,829
1168_1010.las	475,389	6,299	1,873	203	483,764
1168_1012.las	484,412	62,839	18,237	1,864	567,352
1168_1014.las	509,905	20,864	7,846	1,282	539,897
1168_1016.las	519,986	6,167	2,340	433	528,926
1168_1018.las	478,898	28,877	12,035	3,187	522,997
1168_1020.las	471,401	4,488	2,102	509	478,500
1168_1022.las	481,605	6,413	2,395	398	490,811
1168_1024.las	505,181	11,403	4,575	933	522,092
1168_910.las	499,575	103,864	39,798	6,662	649,899
1168_912.las	512,843	102,002	40,810	7,628	663,283
1168_914.las	491,087	23,691	9,292	1,716	525,786
1168_916.las	511,708	22,393	10,110	2,004	546,215
1168_918.las	486,293	83,826	35,578	6,492	612,189
1168_920.las	506,640	40,535	17,708	3,525	568,408
1168_922.las	517,356	8,084	3,409	568	529,417
1168_924.las	506,430	129	00	00	506,559
1168_926.las	483,882	70,042	25,387	4,140	583,451
1168_928.las	512,573	43,163	17,968	3,948	577,652
1168_930.las	522,601	80	06	00	522,687
1168_932.las	282,112	146	45	06	282,309
1168_934.las	505,305	73,539	16,836	1,068	596,748
1168_936.las	485,728	142,325	32,250	1,985	662,288
1168_938.las	499,161	135,291	30,073	1,739	666,264
1168_940.las	470,325	174,776	41,780	2,834	689,715
1168_942.las	469,793	125,000	33,281	2,603	630,677
1168_944.las	511,129	57,310	16,508	1,624	586,571
1168_946.las	508,633	48,824	13,003	1,131	571,591
1168_948.las	472,510	162,721	46,245	4,229	685,705
1168_950.las	480,385	213,485	62,060	5,636	761,566

## 1.1 Report on Returns (Tiled Data) - continued

File	First return	Second return	Third return	Other return	Total points
1168_952.las	457,202	98,661	25,201	2,108	583,172
1168_954.las	618,747	66,038	17,202	1,387	703,374
1168_956.las	828,643	16,929	3,537	215	849,324
1168_958.las	852,040	27,701	9,561	1,320	890,622
1168_960.las	650,027	20,419	7,600	1,165	679,211
1168_962.las	532,248	10,371	3,107	429	546,155
1168_964.las	504,295	40,143	17,947	3,603	565,988
1168_966.las	532,455	15,608	6,547	1,547	556,157
1168_968.las	535,888	2,549	870	216	539,523
1168_970.las	512,279	11,570	5,525	1,432	530,806
1168_972.las	481,451	9,566	4,248	1,006	496,271
1168_974.las	494,411	134	01	00	494,546
1168_976.las	490,855	1,628	752	188	493,423
1168_978.las	492,685	13,061	5,944	1,665	513,355
1168_980.las	501,998	20,397	7,449	1,237	531,081
1168_982.las	510,657	33,300	12,864	3,306	560,127
1168_984.las	491,381	27,569	8,983	1,286	529,219
1168_986.las	494,579	26,315	9,642	1,569	532,105
1168_988.las	505,750	19,681	6,045	783	532,259
1168_990.las	519,470	50,459	12,765	1,047	583,741
1168_992.las	446,063	68,101	16,455	1,295	531,914
1168_994.las	464,281	51,054	14,007	1,197	530,539
1168_996.las	484,517	7,031	1,722	126	493,396
1168_998.las	462,449	27,772	6,403	492	497,116
1170_1000.las	484,537	190,644	47,721	3,454	726,356
1170_1002.las	464,298	208,665	53,824	4,144	730,931
1170_1004.las	498,195	65,431	18,377	1,767	583,770
1170_1006.las	514,039	157,061	36,727	2,857	710,684
1170_1008.las	480,606	22,664	4,899	374	508,543
1170_1010.las	443,995	17,786	4,496	343	466,620
1170_1012.las	459,667	217,581	63,862	6,152	747,262
1170_1014.las	516,713	145,599	49,276	7,642	719,230
1170_1016.las	493,420	82,767	33,517	7,004	616,708
1170_1018.las	479,416	39,030	18,125	4,434	541,005

## 1.1 Report on Returns (Tiled Data) - continued

File	First return	Second return	Third return	Other return	Total points
1170_1020.las	462,526	9,893	5,456	1,846	479,721
1170_1022.las	473,105	8,653	4,044	1,086	486,888
1170_1024.las	493,400	323	88	12	493,823
1170_910.las	508,243	122,543	43,837	7,098	681,721
1170_912.las	510,169	73,756	27,330	4,585	615,840
1170_914.las	522,651	28,230	10,151	1,259	562,291
1170_916.las	503,424	77,332	32,241	5,882	618,879
1170_918.las	482,966	22,043	6,896	867	512,772
1170_920.las	491,554	419	43	02	492,018
1170_922.las	563,328	5,130	1,861	284	570,603
1170_924.las	538,509	575	262	46	539,392
1170_926.las	488,799	145,230	61,655	11,605	707,289
1170_928.las	504,643	42,832	16,438	3,284	567,197
1170_930.las	519,232	22,192	11,309	3,233	555,966
1170_932.las	271,667	9,226	2,698	325	283,916
1170_934.las	459,198	86,969	21,354	1,519	569,040
1170_936.las	461,209	82,048	21,597	1,854	566,708
1170_938.las	467,884	118,693	30,410	2,401	619,388
1170_940.las	488,792	165,388	43,492	3,557	701,229
1170_942.las	455,431	38,142	11,171	1,044	505,788
1170_944.las	474,794	32,050	8,733	793	516,370
1170_946.las	526,235	42,268	10,926	898	580,327
1170_948.las	449,929	178,886	50,121	4,371	683,307
1170_950.las	493,638	234,362	70,110	6,849	804,959
1170_952.las	462,119	56,156	15,691	1,444	535,410
1170_954.las	654,154	127	00	00	654,281
1170_956.las	831,517	3,007	627	41	835,192
1170_958.las	801,387	83,528	21,466	1,936	908,317
1170_960.las	607,346	12,115	3,121	351	622,933
1170_962.las	503,813	5,436	739	69	510,057
1170_964.las	511,366	7,616	2,296	350	521,628
1170_966.las	560,695	3,637	1,340	360	566,032
1170_968.las	473,368	19,003	7,011	1,269	500,651
1170_970.las	439,093	120,765	50,839	10,709	621,406



## 1.1 Report on Returns (Tiled Data) - continued

File	First return	Second return	Third return	Other return	Total points
1170_972.las	506,585	24,413	11,253	2,870	545,121
1170_974.las	526,557	8,326	3,811	883	539,577
1170_976.las	487,390	28,154	14,343	3,603	533,490
1170_978.las	489,847	79,913	39,541	10,284	619,585
1170_980.las	510,492	51,876	26,129	6,919	595,416
1170_982.las	483,137	7,954	1,726	286	493,103
1170_984.las	479,518	7,934	1,657	185	489,294
1170_986.las	476,883	9,560	3,585	682	490,710
1170_988.las	502,491	248	02	00	502,741
1170_990.las	506,067	115,147	25,611	1,743	648,568
1170_992.las	467,016	47,951	11,654	882	527,503
1170_994.las	503,749	33,594	8,748	680	546,771
1170_996.las	508,140	34,208	8,038	642	551,028
1170_998.las	418,465	55,906	10,904	830	486,105
1172_1000.las	479,500	176,832	47,416	4,065	707,813
1172_1002.las	489,243	13,801	3,747	402	507,193
1172_1004.las	491,338	133,703	36,349	2,952	664,342
1172_1006.las	493,555	187,644	51,230	4,177	736,606
1172_1008.las	496,740	92,736	21,877	1,758	613,111
1172_1010.las	479,311	91,952	25,005	2,302	598,570
1172_1012.las	457,889	222,227	63,957	6,228	750,301
1172_1014.las	489,734	197,296	68,338	11,317	766,685
1172_1016.las	544,891	142,172	55,561	10,646	753,270
1172_1018.las	490,952	6,460	1,447	199	499,058
1172_1020.las	456,763	7,412	3,496	1,081	468,752
1172_1022.las	478,534	60,603	24,660	5,981	569,778
1172_1024.las	497,289	15,507	7,401	2,252	522,449
1172_910.las	495,430	42,521	13,368	1,742	553,061
1172_912.las	521,821	55,830	19,326	2,897	599,874
1172_914.las	510,890	64,456	22,552	2,902	600,800
1172_916.las	482,793	57,493	23,830	4,347	568,463
1172_918.las	496,623	53,360	17,010	2,295	569,288
1172_920.las	490,629	97,361	32,085	4,470	624,545
1172_922.las	553,999	122,021	49,071	8,132	733,223

## 1.1 Report on Returns (Tiled Data) - continued

File	First return	Second return	Third return	Other return	Total points
1172_924.las	528,671	32,477	12,299	2,046	575,493
1172_926.las	481,294	70,912	30,012	5,659	587,877
1172_928.las	518,812	89,354	37,674	8,443	654,283
1172_930.las	509,814	32,886	14,493	3,098	560,291
1172_932.las	264,651	17,150	4,702	623	287,126
1172_934.las	435,806	59,929	15,381	1,226	512,342
1172_936.las	446,886	44,252	10,362	682	502,182
1172_938.las	487,983	33,817	8,295	577	530,672
1172_940.las	554,903	45,281	10,846	807	611,837
1172_942.las	474,355	22,303	4,708	301	501,667
1172_944.las	468,922	71,174	17,591	1,360	559,047
1172_946.las	498,858	95,988	25,134	1,991	621,971
1172_948.las	499,339	166,887	41,814	3,617	711,657
1172_950.las	483,060	115,208	27,476	2,180	627,924
1172_952.las	459,002	42,377	11,713	1,071	514,163
1172_954.las	608,114	61,852	14,583	1,186	685,735
1172_956.las	824,535	57,719	15,314	1,335	898,903
1172_958.las	830,092	97,255	23,968	2,575	953,890
1172_960.las	613,731	29,736	9,643	1,180	654,290
1172_962.las	523,224	1,183	204	23	524,634
1172_964.las	523,939	4,334	1,617	319	530,209
1172_966.las	566,233	51,422	21,049	4,563	643,267
1172_968.las	498,238	29,943	12,652	2,774	543,607
1172_970.las	462,588	97,394	37,748	7,521	605,251
1172_972.las	489,669	1,832	405	64	491,970
1172_974.las	487,700	26,807	11,319	2,381	528,207
1172_976.las	451,970	146,989	68,177	17,133	684,269
1172_978.las	513,061	70,228	30,465	6,432	620,186
1172_980.las	534,289	15,939	8,820	2,754	561,802
1172_982.las	445,404	5,074	385	16	450,879
1172_984.las	488,063	19,294	3,730	533	511,620
1172_986.las	492,042	4,264	635	84	497,025
1172_988.las	521,645	5,382	1,018	108	528,153
1172_990.las	501,703	127,389	30,090	2,212	661,394

## 1.1 Report on Returns (Tiled Data) - continued

File	First return	Second return	Third return	Other return	Total points
1172_992.las	490,424	46,600	10,703	691	548,418
1172_994.las	483,386	12,716	2,898	190	499,190
1172_996.las	474,402	75,080	15,578	998	566,058
1172_998.las	465,807	136,488	32,927	2,478	637,700
1174_1000.las	504,266	105,324	24,137	1,739	635,466
1174_1002.las	481,312	155,008	36,640	2,654	675,614
1174_1004.las	464,616	63,029	16,717	1,436	545,798
1174_1006.las	469,813	97,632	24,732	1,893	594,070
1174_1008.las	478,110	189,492	50,578	4,154	722,334
1174_1010.las	527,977	244,749	69,268	6,149	848,143
1174_1012.las	475,843	192,795	52,403	4,868	725,909
1174_1014.las	473,017	23,261	8,305	1,219	505,802
1174_1016.las	542,867	01	00	00	542,868
1174_1018.las	498,317	10	00	00	498,327
1174_1020.las	465,694	36,709	15,839	3,567	521,809
1174_1022.las	479,609	20,768	5,552	987	506,916
1174_1024.las	490,959	1,680	610	144	493,393
1174_904.las	755,349	161,266	62,225	12,010	990,850
1174_906.las	807,148	118,804	45,457	8,521	979,930
1174_908.las	685,446	4,262	1,469	225	691,402
1174_910.las	485,185	281	00	00	485,466
1174_912.las	525,611	1,432	351	31	527,425
1174_914.las	517,269	52	00	00	517,321
1174_916.las	492,982	56	00	00	493,038
1174_918.las	490,115	79,457	24,140	2,985	596,697
1174_920.las	497,665	12,530	4,654	606	515,455
1174_922.las	504,292	8,283	3,198	545	516,318
1174_924.las	533,326	310	00	00	533,636
1174_926.las	539,789	8,182	2,909	486	551,366
1174_928.las	506,830	60,046	25,270	5,424	597,570
1174_930.las	459,642	39,161	17,702	4,711	521,216
1174_932.las	263,734	14,021	6,548	1,802	286,105
1174_934.las	448,430	67,212	17,448	1,312	534,402
1174_936.las	462,426	26,285	6,334	416	495,461

## 1.1 Report on Returns (Tiled Data) - continued

File	First return	Second return	Third return	Other return	Total points
1174_938.las	488,895	688	59	01	489,643
1174_940.las	522,793	6,152	1,151	58	530,154
1174_942.las	492,920	22,631	5,438	376	521,365
1174_944.las	464,666	168,842	42,093	3,194	678,795
1174_946.las	474,874	63,756	15,890	1,353	555,873
1174_948.las	508,472	58,076	15,252	1,195	582,995
1174_950.las	483,895	108,054	26,724	1,926	620,599
1174_952.las	476,415	126,772	31,400	2,326	636,913
1174_954.las	581,269	27,188	6,404	512	615,373
1174_956.las	795,724	55,165	17,731	1,802	870,422
1174_958.las	861,087	90,841	24,779	3,018	979,725
1174_960.las	666,277	28,425	9,290	1,234	705,226
1174_962.las	528,197	01	00	00	528,198
1174_964.las	523,575	66,542	25,533	4,613	620,263
1174_966.las	523,674	179,467	74,391	17,187	794,719
1174_968.las	497,470	216,661	98,068	24,864	837,063
1174_970.las	509,158	143,502	54,534	10,495	717,689
1174_972.las	503,430	49,730	22,057	4,871	580,088
1174_974.las	478,630	166,971	78,579	19,971	744,151
1174_976.las	486,343	138,697	66,237	17,508	708,785
1174_978.las	510,645	44,831	19,232	4,139	578,847
1174_980.las	515,672	11,540	5,756	1,576	534,544
1174_982.las	475,279	1,778	404	78	477,539
1174_984.las	479,982	160,511	56,157	10,410	707,060
1174_986.las	474,937	159,634	58,999	10,864	704,434
1174_988.las	521,952	124,295	36,418	5,478	688,143
1174_990.las	502,809	170,046	41,500	2,802	717,157
1174_992.las	479,773	33,296	7,108	463	520,640
1174_994.las	472,213	90,700	20,287	1,226	584,426
1174_996.las	466,212	168,677	38,368	2,503	675,760
1174_998.las	475,473	171,851	50,109	4,680	702,113
1176_1000.las	504,370	109,183	26,504	1,924	641,981
1176_1002.las	478,578	34,902	7,546	540	521,566
1176_1004.las	463,870	138,363	31,612	2,191	636,036

## 1.1 Report on Returns (Tiled Data) - continued

File	First return	Second return	Third return	Other return	Total points
1176_1006.las	504,432	227,731	59,556	4,850	796,569
1176_1008.las	476,594	216,550	56,148	4,247	753,539
1176_1010.las	493,840	214,738	55,910	4,285	768,773
1176_1012.las	525,677	78,439	21,071	1,852	627,039
1176_1014.las	490,733	32,905	11,883	1,948	537,469
1176_1016.las	559,114	3,549	1,323	229	564,215
1176_1018.las	483,202	20,142	8,892	2,013	514,249
1176_1020.las	458,386	42,530	19,431	4,888	525,235
1176_1022.las	485,622	68	00	00	485,690
1176_1024.las	471,122	315	45	02	471,484
1176_904.las	459,057	218,587	73,697	13,499	764,840
1176_906.las	486,681	111,797	33,428	5,503	637,409
1176_908.las	522,329	115	00	00	522,444
1176_910.las	502,644	134	00	00	502,778
1176_912.las	512,440	5,070	1,593	219	519,322
1176_914.las	525,036	556	01	00	525,593
1176_916.las	507,968	229	00	00	508,197
1176_918.las	519,302	1,391	466	77	521,236
1176_920.las	514,535	07	00	00	514,542
1176_922.las	551,550	333	123	23	552,029
1176_924.las	499,485	150	00	00	499,635
1176_926.las	464,735	240	00	00	464,975
1176_928.las	538,568	20	00	00	538,588
1176_930.las	516,043	246	00	00	516,289
1176_932.las	382,425	20,239	10,444	3,022	416,130
1176_934.las	663,588	27,374	7,325	628	698,915
1176_936.las	621,516	45,945	12,156	1,057	680,674
1176_938.las	613,355	1,527	501	46	615,429
1176_940.las	551,274	15,569	3,763	244	570,850
1176_942.las	502,155	16,623	3,942	248	522,968
1176_944.las	449,199	108,541	26,596	2,005	586,341
1176_946.las	493,533	45,043	11,248	889	550,713
1176_948.las	520,002	176,597	45,432	3,464	745,495
1176_950.las	487,547	170,479	46,941	3,871	708,838

## 1.1 Report on Returns (Tiled Data) - continued

File	First return	Second return	Third return	Other return	Total points
1176_952.las	480,439	75,156	19,435	1,491	576,521
1176_954.las	597,452	20,854	4,922	409	623,637
1176_956.las	813,303	122,140	30,283	2,262	967,988
1176_958.las	842,799	102,766	26,977	2,477	975,019
1176_960.las	623,193	28,884	10,611	1,664	664,352
1176_962.las	514,761	11,946	4,887	895	532,489
1176_964.las	540,461	163,225	71,475	14,212	789,373
1176_966.las	542,653	318,143	149,325	40,587	1,050,708
1176_968.las	493,850	93,679	45,308	13,507	646,344
1176_970.las	449,679	72,842	36,018	8,734	567,273
1176_972.las	496,458	297,960	142,748	31,473	968,639
1176_974.las	508,032	248,079	116,819	30,588	903,518
1176_976.las	517,183	65,236	32,516	9,184	624,119
1176_978.las	495,555	28,461	13,780	3,510	541,306
1176_980.las	504,854	30,461	15,490	4,070	554,875
1176_982.las	504,264	50,268	22,265	5,076	581,873
1176_984.las	499,996	213,324	83,351	18,534	815,205
1176_986.las	517,518	302,382	134,949	29,608	984,457
1176_988.las	509,439	234,543	77,873	12,402	834,257
1176_990.las	486,789	65,813	16,018	1,131	569,751
1176_992.las	497,132	22,489	4,964	348	524,933
1176_994.las	464,928	91,300	22,459	1,489	580,176
1176_996.las	457,263	135,865	33,564	2,637	629,329
1176_998.las	493,725	173,149	46,053	3,708	716,635
1178_1000.las	508,293	175,319	39,249	2,644	725,505
1178_1002.las	509,185	164,924	39,531	2,905	716,545
1178_1004.las	460,593	148,394	35,569	2,812	647,368
1178_1006.las	509,323	142,422	37,108	2,930	691,783
1178_1008.las	491,220	68,364	15,667	1,162	576,413
1178_1010.las	477,570	10,235	2,461	170	490,436
1178_1012.las	516,279	22,119	5,640	445	544,483
1178_1014.las	493,367	62,818	19,168	2,761	578,114
1178_1016.las	538,866	94,032	31,902	5,791	670,591
1178_1018.las	496,582	71,553	25,901	4,846	598,882

## 1.1 Report on Returns (Tiled Data) - continued

File	First return	Second return	Third return	Other return	Total points
1178_1020.las	476,423	10,532	4,157	919	492,031
1178_1022.las	475,765	20	00	00	475,785
1178_1024.las	463,137	04	00	00	463,141
1178_904.las	473,825	41,352	18,340	4,347	537,864
1178_906.las	399,371	194,119	62,187	11,147	666,824
1178_908.las	518,253	52,862	21,563	4,093	596,771
1178_910.las	504,122	134	00	00	504,256
1178_912.las	519,483	16,011	4,545	537	540,576
1178_914.las	498,534	1,164	267	17	499,982
1178_916.las	504,609	3,462	913	93	509,077
1178_918.las	522,602	66	00	00	522,668
1178_920.las	520,128	9,477	3,824	606	534,035
1178_922.las	534,192	172	00	00	534,364
1178_924.las	531,867	246	00	00	532,113
1178_926.las	505,692	174	00	00	505,866
1178_928.las	525,166	82,402	39,473	12,216	659,257
1178_930.las	516,717	78,061	32,478	10,040	637,296
1178_932.las	370,873	91,928	39,575	10,423	512,799
1178_934.las	694,763	84,698	24,171	2,214	805,846
1178_936.las	673,503	39,502	10,163	895	724,063
1178_938.las	694,678	722	199	14	695,613
1178_940.las	672,814	4,640	1,394	164	679,012
1178_942.las	721,750	19,114	3,218	146	744,228
1178_944.las	663,751	28,328	7,136	574	699,789
1178_946.las	582,803	14,856	3,300	235	601,194
1178_948.las	548,435	157,642	42,542	3,282	751,901
1178_950.las	492,206	116,428	30,493	2,372	641,499
1178_952.las	472,916	58,793	14,185	1,004	546,898
1178_954.las	590,214	145,165	35,684	2,532	773,595
1178_956.las	761,309	122,180	31,386	2,592	917,467
1178_958.las	815,372	218,478	60,323	5,870	1,100,043
1178_960.las	629,233	100,316	32,436	3,947	765,932
1178_962.las	553,150	199,310	70,762	10,652	833,874
1178_964.las	540,486	347,775	150,739	30,759	1,069,759

## 1.1 Report on Returns (Tiled Data) - continued

File	First return	Second return	Third return	Other return	Total points
1178_966.las	543,526	80,721	37,181	8,277	669,705
1178_968.las	516,721	258,361	145,797	44,842	965,721
1178_970.las	485,717	263,166	136,010	35,926	920,819
1178_972.las	484,260	287,902	143,294	33,820	949,276
1178_974.las	547,389	122,241	54,884	12,928	737,442
1178_976.las	518,130	7,549	2,630	545	528,854
1178_978.las	435,402	12,561	5,463	1,213	454,639
1178_980.las	506,738	52,838	22,749	5,200	587,525
1178_982.las	523,512	210,201	101,532	26,336	861,581
1178_984.las	492,053	263,251	120,678	30,820	906,802
1178_986.las	508,303	209,289	83,235	15,869	816,696
1178_988.las	505,406	146,512	46,202	7,214	705,334
1178_990.las	477,016	55,364	12,388	799	545,567
1178_992.las	506,144	90,188	20,835	1,321	618,488
1178_994.las	466,417	121,029	28,922	1,969	618,337
1178_996.las	469,468	164,996	39,907	2,953	677,324
1178_998.las	515,657	176,325	46,386	3,834	742,202
1180_1000.las	504,669	171,689	38,768	2,630	717,756
1180_1002.las	514,267	57,006	13,219	915	585,407
1180_1004.las	476,878	19,932	4,027	293	501,130
1180_1006.las	501,803	42,128	8,969	609	553,509
1180_1008.las	509,022	39,860	11,183	1,002	561,067
1180_1010.las	462,129	43,051	12,471	1,148	518,799
1180_1012.las	446,726	135,852	34,560	3,146	620,284
1180_1014.las	450,753	51,550	16,327	2,261	520,891
1180_1016.las	486,489	17,558	4,253	470	508,770
1180_1018.las	491,266	2,983	798	80	495,127
1180_1020.las	504,911	08	00	00	504,919
1180_1022.las	485,609	2,832	689	115	489,245
1180_1024.las	460,666	966	322	40	461,994
1180_904.las	511,912	1,821	466	51	514,250
1180_906.las	459,110	110,607	49,012	11,905	630,634
1180_908.las	376,006	170,319	60,401	11,330	618,056
1180_910.las	376,863	85,061	26,901	3,978	492,803



## 1.1 Report on Returns (Tiled Data) - continued

File	First return	Second return	Third return	Other return	Total points
1180_912.las	512,697	64,088	20,614	3,036	600,435
1180_914.las	514,099	1,596	347	26	516,068
1180_916.las	508,809	3,943	1,216	154	514,122
1180_918.las	509,276	356	78	13	509,723
1180_920.las	481,157	803	294	49	482,303
1180_922.las	477,217	4,718	1,762	225	483,922
1180_924.las	497,144	45,566	19,212	3,734	565,656
1180_926.las	527,719	16,053	6,309	1,350	551,431
1180_928.las	545,603	25,719	9,480	2,497	583,299
1180_930.las	509,710	141,566	73,040	24,215	748,531
1180_932.las	290,626	15,800	9,147	2,805	318,378
1180_934.las	618,519	1,416	13	00	619,948
1180_936.las	630,463	10	00	00	630,473
1180_938.las	701,445	297	62	02	701,806
1180_940.las	761,546	50,949	13,586	1,044	827,125
1180_942.las	844,557	31	00	00	844,588
1180_944.las	807,976	05	00	00	807,981
1180_946.las	811,496	10,160	2,204	136	823,996
1180_948.las	680,505	75,644	21,722	1,940	779,811
1180_950.las	577,502	46,514	10,041	617	634,674
1180_952.las	562,442	47,763	8,495	502	619,202
1180_954.las	665,426	125,701	30,330	2,203	823,660
1180_956.las	850,173	198,457	54,545	4,802	1,107,977
1180_958.las	803,376	361,750	93,728	8,513	1,267,367
1180_960.las	564,283	124,101	39,832	5,262	733,478
1180_962.las	525,752	288,852	103,333	16,154	934,091
1180_964.las	540,452	272,959	91,194	11,418	916,023
1180_966.las	538,722	151,701	68,295	15,700	774,418
1180_968.las	555,739	312,662	173,779	52,843	1,095,023
1180_970.las	459,702	192,183	95,150	24,628	771,663
1180_972.las	446,123	78,286	33,767	7,168	565,344
1180_974.las	524,732	23,032	10,102	2,338	560,204
1180_976.las	491,343	9,763	4,190	977	506,273
1180_978.las	454,002	12,635	4,974	890	472,501

## 1.1 Report on Returns (Tiled Data) - continued

File	First return	Second return	Third return	Other return	Total points
1180_980.las	486,294	13,865	5,282	896	506,337
1180_982.las	516,021	126,656	58,796	14,536	716,009
1180_984.las	493,144	242,528	113,310	29,391	878,373
1180_986.las	524,507	264,792	115,296	24,225	928,820
1180_988.las	501,300	156,738	49,210	7,455	714,703
1180_990.las	471,797	83,972	22,085	1,866	579,720
1180_992.las	483,896	198,985	48,997	3,289	735,167
1180_994.las	445,966	103,483	24,157	1,762	575,368
1180_996.las	460,694	225,395	53,388	3,751	743,228
1180_998.las	503,817	168,487	39,920	3,035	715,259
1182_1000.las	611,096	38,566	9,229	625	659,516
1182_1002.las	650,559	962	146	03	651,670
1182_1004.las	652,219	175	06	00	652,400
1182_1006.las	628,491	11,506	2,549	189	642,735
1182_1008.las	656,291	75,694	19,075	1,568	752,628
1182_1010.las	706,806	214,561	55,292	4,609	981,268
1182_1012.las	705,187	125,778	30,751	2,442	864,158
1182_1014.las	596,426	5,200	2,195	389	604,210
1182_1016.las	473,415	01	00	00	473,416
1182_1018.las	480,510	1,244	278	42	482,074
1182_1020.las	495,353	408	63	10	495,834
1182_1022.las	476,502	00	00	00	476,502
1182_1024.las	455,452	19,883	9,935	2,751	488,021
1182_904.las	511,464	6,798	2,639	446	521,347
1182_906.las	434,955	52,748	20,478	4,221	512,402
1182_908.las	456,322	55,757	18,171	3,407	533,657
1182_910.las	442,808	116,343	37,710	6,179	603,040
1182_912.las	453,785	92,731	31,380	5,027	582,923
1182_914.las	505,266	35,338	12,229	1,934	554,767
1182_916.las	493,805	13,422	4,744	790	512,761
1182_918.las	516,912	21,369	8,315	1,464	548,060
1182_920.las	504,586	43,905	19,834	4,561	572,886
1182_922.las	483,209	59,697	26,634	5,923	575,463
1182_924.las	484,465	60,396	26,247	5,089	576,197

## 1.1 Report on Returns (Tiled Data) - continued

File	First return	Second return	Third return	Other return	Total points
1182_926.las	506,350	5,809	2,373	482	515,014
1182_928.las	537,339	8,742	2,174	349	548,604
1182_930.las	518,079	13,540	7,261	2,226	541,106
1182_932.las	297,980	123	00	00	298,103
1182_934.las	689,435	1,541	12	01	690,989
1182_936.las	708,100	4,536	1,219	79	713,934
1182_938.las	716,169	987	195	14	717,365
1182_940.las	721,551	167	00	00	721,718
1182_942.las	712,907	1,741	240	17	714,905
1182_944.las	750,219	4,220	857	43	755,339
1182_946.las	827,926	1,169	182	09	829,286
1182_948.las	774,833	20,511	4,390	340	800,074
1182_950.las	619,912	32,369	6,063	479	658,823
1182_952.las	673,704	87,366	22,336	2,094	785,500
1182_954.las	702,785	35,975	8,031	550	747,341
1182_956.las	1,084,985	74,886	19,214	1,643	1,180,728
1182_958.las	886,862	95,191	24,717	2,387	1,009,157
1182_960.las	592,820	226,902	65,406	8,089	893,217
1182_962.las	540,069	187,434	70,556	12,583	810,642
1182_964.las	526,698	141,238	56,299	10,079	734,314
1182_966.las	554,823	210,592	110,537	30,194	906,146
1182_968.las	539,761	111,456	65,018	21,893	738,128
1182_970.las	532,647	266,222	132,090	34,021	964,980
1182_972.las	481,382	149,230	72,735	17,302	720,649
1182_974.las	491,323	60,315	24,554	5,864	582,056
1182_976.las	496,177	138,732	58,666	13,063	706,638
1182_978.las	480,194	134,970	51,145	9,648	675,957
1182_980.las	502,208	30,963	12,163	2,334	547,668
1182_982.las	488,467	313,553	166,244	48,397	1,016,661
1182_984.las	499,960	212,035	96,255	23,370	831,620
1182_986.las	527,459	174,539	72,499	14,976	789,473
1182_988.las	496,943	159,248	48,946	7,242	712,379
1182_990.las	483,320	26,998	7,166	616	518,100
1182_992.las	486,245	91,088	23,596	1,953	602,882

## 1.1 Report on Returns (Tiled Data) - continued

File	First return	Second return	Third return	Other return	Total points
1182_994.las	565,744	135,966	30,549	1,991	734,250
1182_996.las	603,875	296,853	66,418	4,189	971,335
1182_998.las	637,138	177,688	46,176	3,611	864,613
1184_1000.las	714,222	22,409	4,573	259	741,463
1184_1002.las	722,895	20,965	4,998	301	749,159
1184_1004.las	730,670	441	72	04	731,187
1184_1006.las	724,587	1,386	141	04	726,118
1184_1008.las	727,329	164,461	41,911	3,704	937,405
1184_1010.las	754,310	117,601	30,130	2,502	904,543
1184_1012.las	760,940	20,314	5,231	465	786,950
1184_1014.las	612,990	3,071	468	24	616,553
1184_1016.las	487,536	192	06	00	487,734
1184_1018.las	498,248	01	00	00	498,249
1184_1020.las	495,448	1,850	748	135	498,181
1184_1022.las	490,451	448	106	11	491,016
1184_1024.las	480,454	126,979	54,916	12,880	675,229
1184_904.las	500,800	9,851	4,431	913	515,995
1184_906.las	448,070	18,601	8,093	1,685	476,449
1184_908.las	513,250	1,696	663	115	515,724
1184_910.las	493,340	35,226	14,745	3,138	546,449
1184_912.las	456,754	149,420	29,914	2,916	639,004
1184_914.las	461,553	30,939	9,050	1,608	503,150
1184_916.las	455,378	7,629	3,122	659	466,788
1184_918.las	491,175	14,943	5,711	1,091	512,920
1184_920.las	498,317	17,662	6,952	1,150	524,081
1184_922.las	525,037	101,358	42,713	8,241	677,349
1184_924.las	542,193	245,458	108,890	22,950	919,491
1184_926.las	503,808	260	00	00	504,068
1184_928.las	495,329	257	00	00	495,586
1184_930.las	520,755	92	00	00	520,847
1184_932.las	300,514	73	00	00	300,587
1184_934.las	535,912	1,124	17	00	537,053
1184_936.las	516,873	4,403	934	67	522,277
1184_938.las	509,905	24,459	5,343	371	540,078

## 1.1 Report on Returns (Tiled Data) - continued

File	First return	Second return	Third return	Other return	Total points
1184_940.las	528,315	119	00	00	528,434
1184_942.las	535,922	610	46	00	536,578
1184_944.las	605,855	179	00	00	606,034
1184_946.las	588,352	36	00	00	588,388
1184_948.las	530,048	134	00	00	530,182
1184_950.las	556,760	61	00	00	556,821
1184_952.las	479,791	27,153	5,840	429	513,213
1184_954.las	530,653	34,437	6,198	445	571,733
1184_956.las	904,091	4,761	240	01	909,093
1184_958.las	887,129	19,710	3,763	197	910,799
1184_960.las	634,990	93,840	31,858	4,524	765,212
1184_962.las	524,010	138,096	43,828	6,594	712,528
1184_964.las	525,747	174,021	70,076	12,838	782,682
1184_966.las	554,930	185,938	97,899	27,593	866,360
1184_968.las	507,761	207,329	106,139	31,879	853,108
1184_970.las	487,662	98,518	47,849	12,217	646,246
1184_972.las	472,501	268,150	137,277	35,651	913,579
1184_974.las	504,357	243,309	106,643	25,858	880,167
1184_976.las	491,981	84,693	41,981	11,431	630,086
1184_978.las	495,059	180,195	84,168	20,981	780,403
1184_980.las	542,298	206,136	92,874	21,211	862,519
1184_982.las	512,615	246,804	115,358	30,055	904,832
1184_984.las	491,222	215,514	98,044	22,479	827,259
1184_986.las	516,324	160,574	62,824	11,441	751,163
1184_988.las	476,489	99,555	31,609	4,651	612,304
1184_990.las	464,723	68,906	17,081	1,449	552,159
1184_992.las	495,182	26,068	5,859	360	527,469
1184_994.las	659,358	187,304	39,665	2,393	888,720
1184_996.las	709,504	201,195	49,800	3,382	963,881
1184_998.las	747,352	96,985	23,105	1,681	869,123
1186_1000.las	546,519	11,239	2,779	176	560,713
1186_1002.las	521,381	5,751	1,532	123	528,787
1186_1004.las	509,963	25,645	6,053	411	542,072
1186_1006.las	508,523	00	00	00	508,523

## 1.1 Report on Returns (Tiled Data) - continued

File	First return	Second return	Third return	Other return	Total points
1186_1008.las	476,191	109,659	29,935	2,529	618,314
1186_1010.las	467,820	94,695	23,661	2,099	588,275
1186_1012.las	496,596	76,401	20,085	1,869	594,951
1186_1014.las	536,308	31,554	7,765	859	576,486
1186_1016.las	508,776	18,951	7,616	1,548	536,891
1186_1018.las	500,770	14,303	5,197	1,014	521,284
1186_1020.las	467,716	2,423	943	182	471,264
1186_1022.las	481,760	94,779	48,762	12,981	638,282
1186_1024.las	501,265	297,087	138,584	35,345	972,281
1186_904.las	509,529	00	00	00	509,529
1186_906.las	510,565	39	00	00	510,604
1186_908.las	531,416	268	00	00	531,684
1186_910.las	528,409	238	00	00	528,647
1186_912.las	398,412	146,556	58,238	11,491	614,697
1186_914.las	397,042	95,206	26,101	4,242	522,591
1186_916.las	388,443	169,734	56,388	9,495	624,060
1186_918.las	445,573	62,372	23,967	4,231	536,143
1186_920.las	458,291	28,893	12,078	2,486	501,748
1186_922.las	498,967	28,164	12,286	2,693	542,110
1186_924.las	510,925	89,685	38,023	8,030	646,663
1186_926.las	474,821	7,180	1,606	140	483,747
1186_928.las	503,771	03	00	00	503,774
1186_930.las	515,005	497	00	00	515,502
1186_932.las	277,556	183	00	00	277,739
1186_934.las	482,074	1,479	109	22	483,684
1186_936.las	489,776	26,290	6,289	390	522,745
1186_938.las	492,484	315	38	07	492,844
1186_940.las	467,030	114	00	00	467,144
1186_942.las	459,529	33	00	00	459,562
1186_944.las	532,365	81	00	00	532,446
1186_946.las	494,835	22	00	00	494,857
1186_948.las	472,204	88	00	00	472,292
1186_950.las	513,772	56	00	00	513,828
1186_952.las	458,013	21,959	4,059	219	484,250

## 1.1 Report on Returns (Tiled Data) - continued

File	First return	Second return	Third return	Other return	Total points
1186_954.las	522,023	13,792	2,612	173	538,600
1186_956.las	737,537	24,461	4,997	280	767,275
1186_958.las	691,627	57,298	14,307	1,328	764,560
1186_960.las	595,302	76,368	17,959	1,696	691,325
1186_962.las	513,143	123,174	37,394	5,743	679,454
1186_964.las	553,890	114,483	42,407	8,706	719,486
1186_966.las	543,518	185,012	92,809	25,422	846,761
1186_968.las	518,471	224,610	114,144	32,126	889,351
1186_970.las	457,698	222,450	111,350	28,761	820,259
1186_972.las	414,423	177,960	88,431	22,781	703,595
1186_974.las	519,270	86,787	47,218	13,539	666,814
1186_976.las	482,743	107,795	55,775	15,725	662,038
1186_978.las	463,009	286,780	135,539	34,417	919,745
1186_980.las	518,157	317,197	143,779	35,792	1,014,925
1186_982.las	500,543	241,586	120,126	33,036	895,291
1186_984.las	503,461	133,088	63,427	16,541	716,517
1186_986.las	500,565	37,229	13,782	2,530	554,106
1186_988.las	488,805	27,595	7,290	851	524,541
1186_990.las	472,462	86,036	21,774	1,755	582,027
1186_992.las	499,775	178,298	38,664	2,627	719,364
1186_994.las	564,363	220,681	49,294	3,238	837,576
1186_996.las	526,228	117,751	23,334	1,507	668,820
1186_998.las	589,561	25,673	5,102	342	620,678
1188_1000.las	464,934	8,829	2,207	158	476,128
1188_1002.las	462,555	25,585	6,626	485	495,251
1188_1004.las	497,813	43,463	10,281	788	552,345
1188_1006.las	520,415	11,879	3,332	270	535,896
1188_1008.las	454,608	162,629	44,485	4,076	665,798
1188_1010.las	435,353	129,958	34,190	2,982	602,483
1188_1012.las	471,086	22,492	5,410	415	499,403
1188_1014.las	532,371	7,835	3,264	685	544,155
1188_1016.las	547,472	140,867	51,107	9,005	748,451
1188_1018.las	519,682	46,471	21,308	5,148	592,609
1188_1020.las	465,197	58,115	29,293	7,730	560,335

## 1.1 Report on Returns (Tiled Data) - continued

File	First return	Second return	Third return	Other return	Total points
1188_1022.las	472,525	159,440	86,274	26,682	744,921
1188_1024.las	496,614	169,779	73,231	18,182	757,806
1188_910.las	521,751	71,655	26,963	4,819	625,188
1188_912.las	512,960	79,569	28,437	5,115	626,081
1188_914.las	460,890	134,514	38,742	7,235	641,381
1188_916.las	343,842	130,010	40,418	6,338	520,608
1188_918.las	519,464	113,974	44,427	7,879	685,744
1188_920.las	484,037	6,054	137	09	490,237
1188_922.las	487,081	1,750	419	62	489,312
1188_924.las	526,413	41,379	19,688	4,403	591,883
1188_926.las	530,641	37,569	17,008	3,657	588,875
1188_928.las	543,439	638	299	76	544,452
1188_930.las	509,727	359	184	40	510,310
1188_932.las	270,595	6,931	3,372	778	281,676
1188_934.las	470,309	17,383	3,468	212	491,372
1188_936.las	446,935	2,753	390	19	450,097
1188_938.las	501,399	521	85	02	502,007
1188_940.las	537,030	67	00	00	537,097
1188_942.las	452,465	109	00	00	452,574
1188_944.las	479,363	13,971	3,778	269	497,381
1188_946.las	501,501	15,641	4,091	331	521,564
1188_948.las	464,997	14,911	3,610	235	483,753
1188_950.las	426,312	77,633	22,822	2,294	529,061
1188_952.las	422,526	70,413	20,038	2,057	515,034
1188_954.las	463,425	92,154	22,690	1,778	580,047
1188_956.las	757,535	52,723	9,473	599	820,330
1188_958.las	779,069	138,833	32,164	2,643	952,709
1188_960.las	526,836	141,005	37,285	4,130	709,256
1188_962.las	432,496	93,427	34,137	5,882	565,942
1188_964.las	547,682	3,916	1,484	227	553,309
1188_966.las	517,488	107,839	53,555	15,237	694,119
1188_968.las	553,991	151,127	71,603	19,134	795,855
1188_970.las	483,654	241,742	112,225	28,575	866,196
1188_972.las	407,897	85,996	43,387	11,704	548,984



## 1.1 Report on Returns (Tiled Data) - continued

File	First return	Second return	Third return	Other return	Total points
1188_974.las	515,961	89,004	52,340	17,060	674,365
1188_976.las	497,160	304,881	178,840	58,633	1,039,514
1188_978.las	449,388	229,183	117,061	32,782	828,414
1188_980.las	461,893	179,155	88,154	26,861	756,063
1188_982.las	471,232	193,456	93,620	24,987	783,295
1188_984.las	508,100	242,336	110,807	27,171	888,414
1188_986.las	513,438	237,895	94,379	18,184	863,896
1188_988.las	504,518	268,833	85,753	12,528	871,632
1188_990.las	484,819	127,740	29,275	1,929	643,763
1188_992.las	481,271	86,053	18,840	1,266	587,430
1188_994.las	481,184	85,996	18,852	1,161	587,193
1188_996.las	463,448	17,920	4,543	348	486,259
1188_998.las	502,269	80,249	20,244	1,527	604,289
1190_1000.las	456,159	45,238	11,320	841	513,558
1190_1002.las	464,964	73,509	17,718	1,366	557,557
1190_1004.las	511,576	19,267	4,878	382	536,103
1190_1006.las	478,309	121,038	32,576	2,870	634,793
1190_1008.las	456,090	199,727	52,790	4,592	713,199
1190_1010.las	480,242	41,236	12,429	1,219	535,126
1190_1012.las	480,170	8,600	2,195	204	491,169
1190_1014.las	479,482	35,909	11,015	1,692	528,098
1190_1016.las	502,495	146,616	50,454	8,584	708,149
1190_1018.las	504,367	53,364	25,331	6,312	589,374
1190_1020.las	517,124	174,125	85,269	21,939	798,457
1190_1022.las	483,863	169,016	87,251	25,306	765,436
1190_1024.las	476,300	45,616	11,954	2,493	536,363
1190_914.las	484,586	182,052	63,427	12,054	742,119
1190_916.las	458,479	157,835	42,058	7,158	665,530
1190_918.las	376,193	213,728	78,894	13,938	682,753
1190_920.las	453,570	59,382	17,887	2,982	533,821
1190_922.las	471,173	51,382	22,030	4,595	549,180
1190_924.las	487,225	74,444	31,250	6,347	599,266
1190_926.las	478,914	49,635	20,433	3,995	552,977
1190_928.las	494,802	11	00	00	494,813

## 1.1 Report on Returns (Tiled Data) - continued

File	First return	Second return	Third return	Other return	Total points
1190_930.las	542,409	452	00	00	542,861
1190_932.las	297,731	18,443	9,773	2,472	328,419
1190_934.las	467,460	13,661	2,475	179	483,775
1190_936.las	450,359	4,747	399	05	455,510
1190_938.las	466,192	1,043	68	01	467,304
1190_940.las	499,304	589	62	06	499,961
1190_942.las	453,312	38,574	6,989	486	499,361
1190_944.las	445,694	62,036	16,883	1,566	526,179
1190_946.las	420,315	41,330	11,521	1,231	474,397
1190_948.las	394,221	84,309	21,355	1,829	501,714
1190_950.las	387,089	61,281	16,926	1,841	467,137
1190_952.las	462,873	00	00	00	462,873
1190_954.las	568,249	144,889	28,536	2,121	743,795
1190_956.las	682,095	198,337	53,488	7,657	941,577
1190_958.las	906,727	240,024	54,138	7,273	1,208,162
1190_960.las	559,741	141,383	48,542	9,079	758,745
1190_962.las	584,693	39,514	14,292	2,610	641,109
1190_964.las	536,744	107,125	55,001	15,618	714,488
1190_966.las	587,627	122,384	71,094	23,949	805,054
1190_968.las	698,176	124,300	60,864	18,331	901,671
1190_970.las	646,907	139,425	69,017	17,391	872,740
1190_972.las	617,162	276,977	157,950	47,760	1,099,849
1190_974.las	714,240	346,749	212,426	76,787	1,350,202
1190_976.las	528,273	199,200	110,978	36,484	874,935
1190_978.las	482,593	68,489	32,509	8,762	592,353
1190_980.las	483,635	137,546	68,232	19,313	708,726
1190_982.las	504,215	313,996	186,375	63,481	1,068,067
1190_984.las	505,789	342,023	186,103	54,354	1,088,269
1190_986.las	528,410	248,392	114,089	25,083	915,974
1190_988.las	512,300	275,298	83,507	12,442	883,547
1190_990.las	491,720	151,424	33,119	2,163	678,426
1190_992.las	487,119	105,921	22,758	1,311	617,109
1190_994.las	466,965	40,140	10,251	749	518,105
1190_996.las	487,143	109,239	25,819	1,804	624,005

## 1.1 Report on Returns (Tiled Data) - continued

File	First return	Second return	Third return	Other return	Total points
1190_998.las	530,825	88,329	22,976	1,813	643,943
1192_1000.las	472,677	134,888	29,589	2,013	639,167
1192_1002.las	470,243	16,709	3,365	242	490,559
1192_1004.las	487,009	124,456	31,946	2,537	645,948
1192_1006.las	478,143	183,623	48,129	3,891	713,786
1192_1008.las	492,463	238,656	62,069	4,805	797,993
1192_1010.las	499,086	78,894	22,752	2,274	603,006
1192_1012.las	479,192	34,107	10,109	1,081	524,489
1192_1014.las	463,577	75,430	24,444	3,706	567,157
1192_1016.las	509,739	7,732	3,564	870	521,905
1192_1018.las	470,742	51,655	23,407	5,737	551,541
1192_1020.las	483,116	104,830	52,622	15,049	655,617
1192_1022.las	483,193	28,505	8,533	936	521,167
1192_1024.las	468,623	50,380	25,759	8,007	552,769
1192_914.las	498,447	151,533	63,637	11,799	725,416
1192_916.las	506,137	110,147	37,072	5,990	659,346
1192_918.las	511,642	257,048	74,169	10,261	853,120
1192_920.las	348,806	122,576	46,794	8,514	526,690
1192_922.las	477,981	11,636	4,900	1,040	495,557
1192_924.las	424,856	80	00	00	424,936
1192_926.las	481,452	39,230	18,650	4,644	543,976
1192_928.las	501,655	41,089	18,339	5,036	566,119
1192_930.las	494,637	306	00	00	494,943
1192_932.las	266,538	113	10	00	266,661
1192_934.las	464,196	1,193	49	02	465,440
1192_936.las	465,069	4,179	176	04	469,428
1192_938.las	483,101	18,449	4,362	288	506,200
1192_940.las	407,569	73,846	14,650	784	496,849
1192_942.las	426,129	126,464	28,187	2,076	582,856
1192_944.las	481,560	19,305	5,161	405	506,431
1192_946.las	483,376	2,387	624	49	486,436
1192_948.las	456,148	6,033	1,190	83	463,454
1192_950.las	462,477	3,707	841	81	467,106
1192_952.las	478,681	27	00	00	478,708

## 1.1 Report on Returns (Tiled Data) - continued

File	First return	Second return	Third return	Other return	Total points
1192_954.las	562,446	22,071	4,494	229	589,240
1192_956.las	840,366	86,864	26,728	3,927	957,885
1192_958.las	791,637	149,462	51,929	10,526	1,003,554
1192_960.las	865,016	109,374	41,290	8,907	1,024,587
1192_962.las	765,738	02	00	00	765,740
1192_964.las	767,465	00	00	00	767,465
1192_966.las	699,199	70,318	33,563	9,919	812,999
1192_968.las	590,970	184,541	108,442	39,305	923,258
1192_970.las	636,981	236,797	138,336	47,693	1,059,807
1192_972.las	688,651	51,622	28,558	8,618	777,449
1192_974.las	722,359	178,358	109,808	40,325	1,050,850
1192_976.las	467,693	66,218	37,213	12,978	584,102
1192_978.las	517,710	162,926	69,853	15,895	766,384
1192_980.las	486,983	187,102	92,370	26,142	792,597
1192_982.las	500,337	252,745	145,945	48,758	947,785
1192_984.las	486,231	304,752	161,428	46,840	999,251
1192_986.las	508,366	89,640	41,909	10,356	650,271
1192_988.las	505,192	111,596	30,455	3,978	651,221
1192_990.las	516,644	129,685	31,148	2,167	679,644
1192_992.las	476,308	156,117	37,508	2,584	672,517
1192_994.las	456,871	167,226	37,390	2,267	663,754
1192_996.las	446,274	63,522	14,482	1,053	525,331
1192_998.las	520,893	36,893	9,241	707	567,734
1194_1000.las	500,841	150,978	32,133	2,144	686,096
1194_1002.las	468,728	100,508	24,107	1,871	595,214
1194_1004.las	502,252	120,919	28,607	2,085	653,863
1194_1006.las	519,709	23,050	4,681	363	547,803
1194_1008.las	498,295	21,759	5,116	352	525,522
1194_1010.las	456,920	47,071	12,316	1,032	517,339
1194_1012.las	501,464	42,167	11,361	1,089	556,081
1194_1014.las	509,291	61,211	20,338	2,885	593,725
1194_1016.las	500,828	41,662	17,238	3,484	563,212
1194_1018.las	479,585	65,410	34,619	9,720	589,334
1194_1020.las	480,809	91,626	39,705	10,720	622,860

## 1.1 Report on Returns (Tiled Data) - continued

File	First return	Second return	Third return	Other return	Total points
1194_1022.las	488,580	164,960	84,315	24,495	762,350
1194_1024.las	462,199	12,620	6,219	1,658	482,696
1194_918.las	529,703	300,699	120,295	22,848	973,545
1194_920.las	501,420	142,880	53,218	9,261	706,779
1194_922.las	396,146	121,818	51,602	10,527	580,093
1194_924.las	460,196	19,932	9,019	2,286	491,433
1194_926.las	512,495	09	00	00	512,504
1194_928.las	518,516	83,864	41,102	13,007	656,489
1194_930.las	496,078	19,617	10,916	3,432	530,043
1194_932.las	275,129	74	00	00	275,203
1194_934.las	457,122	915	04	00	458,041
1194_936.las	488,273	00	00	00	488,273
1194_938.las	454,106	31,805	5,928	303	492,142
1194_940.las	415,624	116,694	24,347	1,695	558,360
1194_942.las	510,264	64,452	12,433	818	587,967
1194_944.las	443,342	1,884	176	04	445,406
1194_956.las	827,637	18,378	4,399	296	850,710
1194_958.las	963,202	30,089	6,995	537	1,000,823
1194_960.las	705,697	00	00	00	705,697
1194_962.las	566,338	121,754	45,490	7,788	741,370
1194_964.las	595,189	59,283	24,526	4,931	683,929
1194_966.las	582,273	00	00	00	582,273
1194_968.las	608,463	20,754	10,839	4,165	644,221
1194_970.las	413,678	103,777	55,745	17,629	590,829
1194_972.las	321,801	157,456	72,556	20,119	571,932
1194_974.las	462,227	134,117	29,599	7,735	633,678
1194_976.las	467,392	131,719	55,667	15,921	670,699
1194_978.las	507,345	214,928	111,728	33,115	867,116
1194_980.las	518,946	194,075	96,887	26,535	836,443
1194_982.las	516,190	226,852	114,929	33,251	891,222
1194_984.las	488,589	95,971	47,783	13,398	645,741
1194_986.las	491,684	143,933	69,673	15,722	721,012
1194_988.las	507,856	122,249	46,893	8,690	685,688
1194_990.las	510,597	126,734	31,682	2,500	671,513

## 1.1 Report on Returns (Tiled Data) - continued

File	First return	Second return	Third return	Other return	Total points
1194_992.las	454,151	174,170	39,739	2,670	670,730
1194_994.las	454,675	115,962	26,735	1,799	599,171
1194_996.las	472,778	187,029	41,744	2,817	704,368
1194_998.las	526,704	205,556	50,044	3,593	785,897
1196_1000.las	483,351	195,794	49,582	3,680	732,407
1196_1002.las	511,371	195,771	47,012	3,554	757,708
1196_1004.las	484,629	77,647	19,806	1,618	583,700
1196_1006.las	449,010	13,738	3,479	271	466,498
1196_1008.las	493,360	102,108	27,546	2,376	625,390
1196_1010.las	492,388	160,247	43,186	3,815	699,636
1196_1012.las	508,308	222,676	61,239	5,487	797,710
1196_1014.las	533,278	26,788	8,960	1,151	570,177
1196_1016.las	481,057	20,858	7,009	1,243	510,167
1196_1018.las	450,543	92,675	34,302	6,600	584,120
1196_1020.las	468,120	150,033	71,657	18,537	708,347
1196_1022.las	501,187	79,797	38,840	10,643	630,467
1196_1024.las	493,009	54,907	23,220	5,319	576,455
1196_920.las	489,914	253,321	104,752	22,378	870,365
1196_922.las	515,725	300,375	139,591	31,641	987,332
1196_924.las	460,596	276,030	109,592	21,793	868,011
1196_926.las	444,196	156,496	60,379	13,188	674,259
1196_928.las	510,366	5,154	127	00	515,647
1196_930.las	537,185	23,374	13,048	4,164	577,771
1196_932.las	303,925	4,210	1,154	85	309,374
1196_934.las	429,716	26,748	5,046	390	461,900
1196_936.las	470,176	6,072	1,346	113	477,707
1196_938.las	440,908	47,195	7,621	449	496,173
1196_940.las	472,218	2,723	552	36	475,529
1196_942.las	325,583	65,381	13,260	855	405,079
1196_944.las	454,723	88,378	15,223	967	559,291
1196_968.las	553,499	16,256	8,375	2,844	580,974
1196_970.las	517,938	2,728	1,347	413	522,426
1196_972.las	386,316	17,876	8,918	2,670	415,780
1196_974.las	368,988	46,199	20,391	6,331	441,909

## 1.1 Report on Returns (Tiled Data) - continued

File	First return	Second return	Third return	Other return	Total points
1196_976.las	408,542	201,632	87,640	20,713	718,527
1196_978.las	493,549	130,088	64,394	17,258	705,289
1196_980.las	537,628	193,624	92,279	24,707	848,238
1196_982.las	530,403	218,801	118,579	35,972	903,755
1196_984.las	464,139	154,808	75,539	19,507	713,993
1196_986.las	475,562	100,693	46,915	10,861	634,031
1196_988.las	483,225	138,321	46,874	7,596	676,016
1196_990.las	513,980	205,975	54,477	4,440	778,872
1196_992.las	492,237	199,260	51,354	3,892	746,743
1196_994.las	469,604	200,954	47,475	3,130	721,163
1196_996.las	474,846	93,460	22,431	1,567	592,304
1196_998.las	501,074	90,476	23,176	1,741	616,467
1198_1000.las	496,143	172,932	42,385	2,958	714,418
1198_1002.las	497,037	134,674	32,866	2,267	666,844
1198_1004.las	485,118	126,036	31,153	2,306	644,613
1198_1006.las	462,472	68,109	19,462	1,699	551,742
1198_1008.las	453,025	204,570	57,662	5,316	720,573
1198_1010.las	480,984	149,160	39,145	3,574	672,863
1198_1012.las	500,394	125,019	34,441	3,243	663,097
1198_1014.las	538,724	43,203	13,490	2,104	597,521
1198_1016.las	480,465	83,019	29,102	5,704	598,290
1198_1018.las	435,357	118,100	42,974	8,151	604,582
1198_1020.las	559,426	282,230	126,369	32,279	1,000,304
1198_1022.las	511,186	280,208	146,600	44,427	982,421
1198_1024.las	454,389	154,927	71,951	19,169	700,436
1198_920.las	505,527	101,980	41,753	8,366	657,626
1198_922.las	492,762	203,995	94,740	23,034	814,531
1198_924.las	478,857	261,695	109,076	23,461	873,089
1198_926.las	421,361	282,757	126,921	28,813	859,852
1198_928.las	402,212	247,326	131,325	39,026	819,889
1198_930.las	360,860	175,000	106,498	36,913	679,271
1198_932.las	248,611	77,554	35,819	9,868	371,852
1198_934.las	347,113	112,064	25,520	2,200	486,897
1198_936.las	353,290	52,415	9,516	794	416,015

## 1.1 Report on Returns (Tiled Data) - continued

File	First return	Second return	Third return	Other return	Total points
1198_938.las	396,798	143,615	28,323	1,716	570,452
1198_940.las	415,305	84,591	16,827	816	517,539
1198_942.las	337,777	42,873	9,338	649	390,637
1198_944.las	485,418	64,162	8,871	462	558,913
1198_972.las	441,826	13,394	6,250	1,336	462,806
1198_974.las	310,549	79,721	40,842	12,214	443,326
1198_976.las	468,919	294,960	131,713	30,232	925,824
1198_978.las	461,574	274,622	102,986	20,599	859,781
1198_980.las	484,847	277,776	131,973	35,295	929,891
1198_982.las	487,149	226,248	123,183	36,821	873,401
1198_984.las	502,744	202,448	110,753	32,105	848,050
1198_986.las	494,579	310,903	149,551	34,551	989,584
1198_988.las	493,736	234,942	87,271	15,509	831,458
1198_990.las	498,094	216,085	57,137	4,063	775,379
1198_992.las	492,900	102,088	25,619	1,878	622,485
1198_994.las	511,664	27,061	7,007	505	546,237
1198_996.las	477,686	111,969	31,841	2,634	624,130
1198_998.las	452,472	133,418	36,334	3,181	625,405
1200_1000.las	502,686	29,894	7,581	612	540,773
1200_1002.las	562,311	14,119	3,339	277	580,046
1200_1004.las	488,390	15,888	4,235	334	508,847
1200_1006.las	499,660	8,583	2,213	201	510,657
1200_1008.las	457,548	168,920	48,888	4,500	679,856
1200_1010.las	455,764	148,899	36,814	2,980	644,457
1200_1012.las	496,478	71,300	21,213	2,047	591,038
1200_1014.las	476,372	48,671	13,904	1,901	540,848
1200_1016.las	481,341	120,531	52,856	11,371	666,099
1200_1018.las	437,713	137,029	61,937	14,922	651,601
1200_1020.las	508,093	212,616	109,894	29,207	859,810
1200_1022.las	486,914	196,846	112,398	36,340	832,498
1200_1024.las	460,543	88,647	44,374	12,876	606,440
1200_924.las	544,034	421,435	200,189	48,286	1,213,944
1200_926.las	538,565	333,903	142,319	32,964	1,047,751
1200_928.las	532,546	369,633	162,637	38,998	1,103,814



## 1.1 Report on Returns (Tiled Data) - continued

File	First return	Second return	Third return	Other return	Total points
1200_930.las	382,234	134,154	67,684	18,387	602,459
1200_932.las	206,793	13,216	4,746	1,186	225,941
1200_934.las	447,562	117,699	22,881	1,496	589,638
1200_936.las	430,844	125,206	21,322	1,311	578,683
1200_938.las	459,917	40,064	4,177	215	504,373
1200_940.las	426,201	61,375	8,660	415	496,651
1200_942.las	451,063	135,258	23,456	1,341	611,118
1200_944.las	509,716	154,178	30,108	1,861	695,863
1200_972.las	479,366	1,294	412	104	481,176
1200_974.las	328,675	45,984	22,384	5,899	402,942
1200_976.las	502,024	105,736	50,928	12,539	671,227
1200_978.las	495,450	268,092	110,574	25,493	899,609
1200_980.las	442,967	197,258	104,565	30,664	775,454
1200_982.las	497,138	188,731	110,665	37,382	833,916
1200_984.las	487,729	359,999	197,126	59,029	1,103,883
1200_986.las	500,862	218,483	102,065	22,461	843,871
1200_988.las	504,916	122,784	47,521	7,868	683,089
1200_990.las	456,042	28,115	7,843	792	492,792
1200_992.las	478,788	8,668	1,629	86	489,171
1200_994.las	543,511	103,996	22,525	1,429	671,461
1200_996.las	450,127	201,186	50,567	3,840	705,720
1200_998.las	386,132	169,991	45,638	3,790	605,551
1202_1000.las	508,922	75,778	20,644	1,740	607,084
1202_1002.las	551,871	37,735	9,436	789	599,831
1202_1004.las	477,314	6,929	1,299	104	485,646
1202_1006.las	486,310	111,841	28,515	2,345	629,011
1202_1008.las	448,182	136,918	34,519	3,123	622,742
1202_1010.las	499,324	136,279	35,492	3,163	674,258
1202_1012.las	490,531	108,957	31,494	2,823	633,805
1202_1014.las	470,844	118,516	45,253	8,639	643,252
1202_1016.las	537,478	227,333	99,292	21,504	885,607
1202_1018.las	482,691	98,225	50,527	13,231	644,674
1202_1020.las	525,168	117,570	56,643	13,581	712,962
1202_1022.las	511,253	74,990	37,212	9,346	632,801

## 1.1 Report on Returns (Tiled Data) - continued

File	First return	Second return	Third return	Other return	Total points
1202_1024.las	464,488	110,570	63,619	22,398	661,075
1202_938.las	462,994	89,602	16,822	900	570,318
1202_940.las	485,089	171,836	33,061	1,766	691,752
1202_942.las	489,956	157,492	29,235	1,759	678,442
1202_944.las	486,763	211,994	39,448	2,243	740,448
1202_972.las	450,533	32,440	12,887	2,795	498,655
1202_974.las	430,531	61,349	32,805	11,513	536,198
1202_976.las	525,853	49,649	25,645	7,285	608,432
1202_978.las	495,387	43,341	21,669	5,470	565,867
1202_980.las	437,502	170,635	86,282	23,485	717,904
1202_982.las	519,652	298,788	156,698	46,207	1,021,345
1202_984.las	491,414	309,681	157,881	43,117	1,002,093
1202_986.las	512,646	175,823	81,072	17,920	787,461
1202_988.las	507,007	49,947	20,695	4,046	581,695
1202_990.las	452,804	17,711	4,274	318	475,107
1202_992.las	496,100	117,698	29,606	1,987	645,391
1202_994.las	514,750	249,524	50,350	2,705	817,329
1202_996.las	444,535	152,107	31,658	2,035	630,335
1202_998.las	441,604	93,118	24,203	1,930	560,855
1204_1000.las	496,800	125,729	30,755	2,136	655,420
1204_1002.las	500,187	70,069	17,967	1,424	589,647
1204_1004.las	480,610	68,598	15,985	1,084	566,277
1204_1006.las	501,760	178,406	42,218	3,312	725,696
1204_1008.las	473,241	254,875	69,173	5,901	803,190
1204_1010.las	483,334	142,956	38,467	3,381	668,138
1204_1012.las	456,364	118,751	34,210	3,637	612,962
1204_1014.las	477,661	134,988	49,502	7,559	669,710
1204_1016.las	490,980	100,421	44,904	9,982	646,287
1204_1018.las	456,568	258,258	122,732	29,382	866,940
1204_1020.las	507,538	92,157	42,732	10,686	653,113
1204_1022.las	499,659	17,427	8,584	2,740	528,410
1204_1024.las	472,714	32,173	14,059	3,472	522,418
1204_972.las	550,757	21,269	4,555	855	577,436
1204_974.las	359,966	60,925	25,991	7,536	454,418

## 1.1 Report on Returns (Tiled Data) - continued

File	First return	Second return	Third return	Other return	Total points
1204_976.las	423,129	25,800	11,522	3,025	463,476
1204_978.las	490,116	50,884	24,408	6,491	571,899
1204_980.las	465,806	6,871	3,725	1,107	477,509
1204_982.las	473,231	119,722	57,088	15,015	665,056
1204_984.las	498,353	246,440	129,933	37,771	912,497
1204_986.las	486,729	194,261	81,575	16,617	779,182
1204_988.las	500,102	202,750	67,858	10,710	781,420
1204_990.las	484,487	171,444	44,326	3,489	703,746
1204_992.las	496,684	231,110	60,062	4,696	792,552
1204_994.las	476,096	189,718	41,321	2,468	709,603
1204_996.las	458,586	47,099	10,887	727	517,299
1204_998.las	498,605	16,379	4,857	474	520,315
1206_1000.las	495,703	187,257	36,617	2,164	721,741
1206_1002.las	472,316	161,779	39,703	3,001	676,799
1206_1004.las	470,997	177,618	43,509	3,354	695,478
1206_1006.las	503,706	187,218	49,006	3,925	743,855
1206_1008.las	492,808	140,934	40,294	3,750	677,786
1206_1010.las	472,993	69,305	19,702	1,840	563,840
1206_1012.las	481,684	205,248	63,801	6,683	757,416
1206_1014.las	464,041	57,856	22,929	4,207	549,033
1206_1016.las	490,805	285,927	130,991	28,875	936,598
1206_1018.las	497,907	288,750	131,740	29,679	948,076
1206_1020.las	484,640	78,107	34,497	8,430	605,674
1206_1022.las	489,040	16,565	6,730	1,395	513,730
1206_1024.las	472,540	100,903	45,253	11,924	630,620
1206_972.las	546,215	31,641	15,489	3,841	597,186
1206_974.las	484,076	158,959	80,176	21,170	744,381
1206_976.las	436,945	32,490	15,128	4,749	489,312
1206_978.las	365,173	70,757	36,455	10,718	483,103
1206_980.las	489,639	37,283	15,518	4,070	546,510
1206_982.las	475,371	52,869	10,612	2,002	540,854
1206_984.las	508,266	42,437	12,142	2,441	565,286
1206_986.las	472,141	127,448	54,077	10,460	664,126
1206_988.las	492,135	191,715	66,652	10,139	760,641

## 1.1 Report on Returns (Tiled Data) - continued

File	First return	Second return	Third return	Other return	Total points
1206_990.las	479,313	235,875	61,809	5,251	782,248
1206_992.las	476,716	218,488	52,914	4,016	752,134
1206_994.las	446,391	101,793	24,909	1,830	574,923
1206_996.las	456,956	55,030	15,326	1,243	528,555
1206_998.las	519,945	169,737	48,867	4,406	742,955
1208_1000.las	496,860	242,601	52,716	3,452	795,629
1208_1002.las	464,973	123,940	32,654	2,763	624,330
1208_1004.las	473,857	148,435	37,666	2,856	662,814
1208_1006.las	499,846	117,868	31,664	2,751	652,129
1208_1008.las	545,688	72,110	18,114	1,683	637,595
1208_1010.las	480,895	172,318	49,193	4,376	706,782
1208_1012.las	465,764	211,908	63,120	6,208	747,000
1208_1014.las	510,070	28,905	11,133	2,084	552,192
1208_1016.las	520,497	269,500	117,199	25,674	932,870
1208_1018.las	495,548	248,160	121,211	30,078	894,997
1208_1020.las	490,559	150,074	78,771	23,403	742,807
1208_1022.las	443,603	128,770	77,647	25,683	675,703
1208_1024.las	483,679	267,473	137,928	40,519	929,599
1208_974.las	489,101	23,652	11,883	2,941	527,577
1208_976.las	454,827	23,277	10,085	2,236	490,425
1208_978.las	373,700	73,491	33,302	8,415	488,908
1208_980.las	488,704	5,714	124	00	494,542
1208_982.las	494,242	68,004	26,993	7,545	596,784
1208_984.las	494,080	67,161	17,921	3,996	583,158
1208_986.las	501,047	71,547	21,930	3,408	597,932
1208_988.las	506,145	45,744	10,295	752	562,936
1208_990.las	492,122	165,703	44,428	3,564	705,817
1208_992.las	449,277	205,146	54,929	4,401	713,753
1208_994.las	452,768	103,708	26,326	2,000	584,802
1208_996.las	452,839	112,377	27,569	2,106	594,891
1208_998.las	523,856	236,011	63,010	5,063	827,940
1210_1000.las	468,144	217,320	51,667	3,659	740,790
1210_1002.las	480,610	145,959	38,390	3,046	668,005
1210_1004.las	493,846	170,189	43,974	3,571	711,580


## 1.1 Report on Returns (Tiled Data) - continued

File	First return	Second return	Third return	Other return	Total points
1210_1006.las	461,906	13,807	3,412	297	479,422
1210_1008.las	526,909	50,658	13,243	1,125	591,935
1210_1010.las	532,925	190,402	53,189	4,725	781,241
1210_1012.las	497,519	151,824	39,236	3,104	691,683
1210_1014.las	511,372	144,425	54,272	9,929	719,998
1210_1016.las	508,585	280,623	121,501	26,727	937,436
1210_1018.las	481,829	181,084	86,436	21,319	770,668
1210_1020.las	482,719	157,192	80,427	24,452	744,790
1210_1022.las	468,706	191,424	102,152	31,921	794,203
1210_1024.las	513,850	151,988	84,411	28,872	779,121
1210_974.las	463,833	30,898	11,589	2,368	508,688
1210_976.las	384,954	95,358	47,446	13,894	541,652
1210_978.las	373,978	69,571	26,879	7,528	477,956
1210_980.las	446,342	69,821	33,658	9,039	558,860
1210_982.las	518,670	72,873	18,722	2,975	613,240
1210_984.las	431,164	241,620	100,653	27,477	800,914
1210_986.las	337,807	154,807	69,506	15,854	577,974
1210_988.las	463,441	47,665	13,633	2,387	527,126
1210_990.las	494,668	4,424	855	55	500,002
1210_992.las	451,589	146,003	31,129	2,039	630,760
1210_994.las	446,467	148,620	30,702	1,854	627,643
1210_996.las	477,894	181,650	41,315	2,813	703,672
1210_998.las	533,126	242,282	62,433	5,205	843,046
<b>Total</b>	<b>1,960,627,967</b>	<b>327,832,989</b>	<b>121,258,985</b>	<b>23,610,040</b>	<b>2,433,329,981</b>

## 1.1 Report on Returns (Tiled Data) - All Returns

[Data Source - E:\Clark County Final QAQC\Classified LAS](#)

[Result Path - E:\Clark County Final QAQC\QAQC\1\\_1\ColorByReturns\\_Classified.jpg](#)



## 1.1 Report on Returns (Tiled Data) - First Returns

[Data Source - E:\Clark County Final QAQC\Classified LAS](#)


[Result Path - E:\Clark County Final QAQC\QAQC\1\\_1\ColorByReturns\\_Classified\\_FirstReturns.jpg](#)



## 1.1 Report on Returns (Tiled Data) - Second Returns

[Data Source - E:\Clark County Final QAQC\Classified LAS](#)

[Result Path - E:\Clark County Final QAQC\QAQC\1\\_1\ColorByReturns\\_Classified\\_SecondReturns.jpg](#)






## 1.1 Report on Returns (Tiled Data) - Third Returns

[Data Source - E:\Clark County Final QAQC\Classified LAS](#)

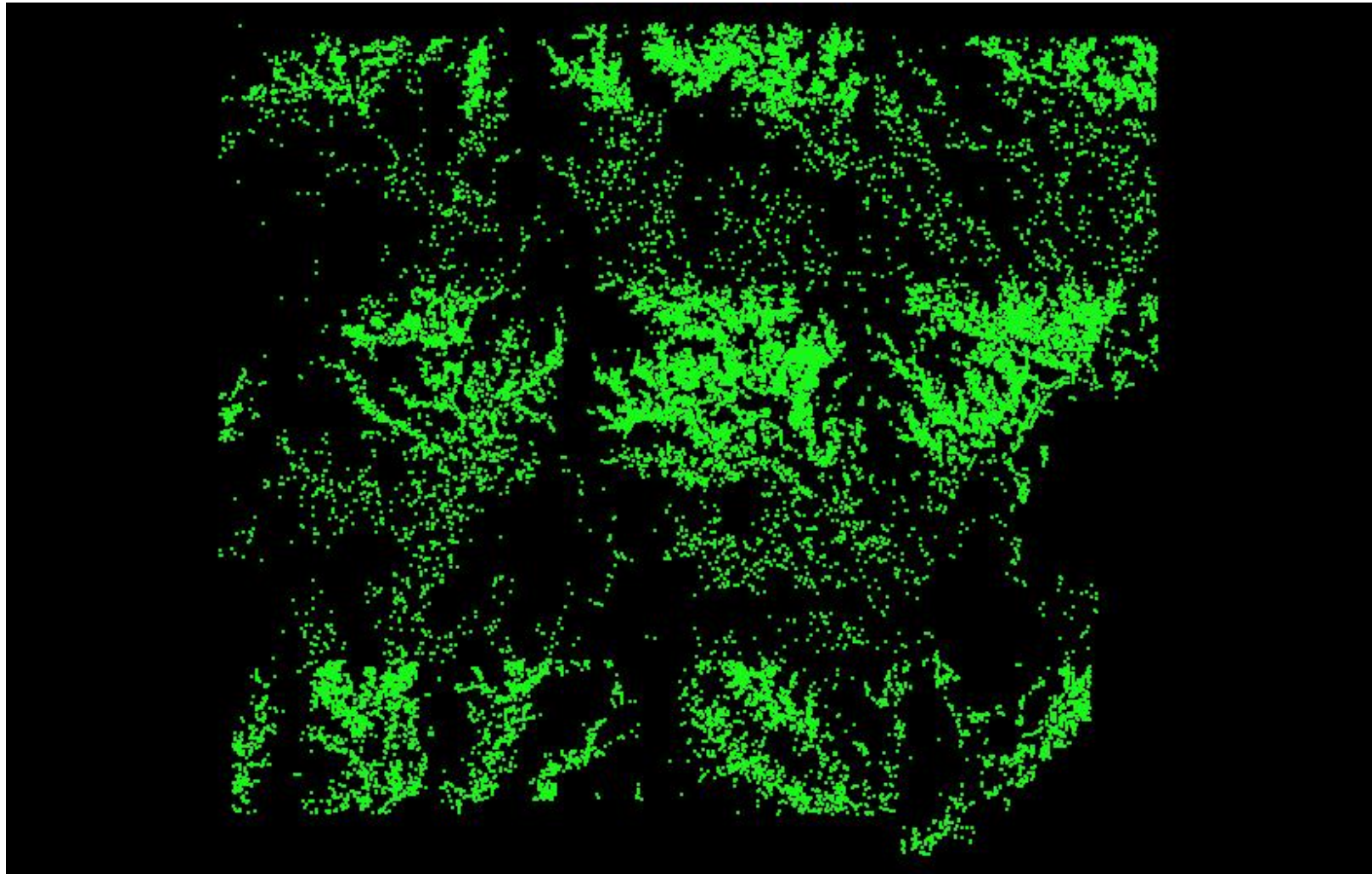
[Result Path - E:\Clark County Final QAQC\QAQC\1\\_1\ColorByReturns\\_Classified\\_ThirdReturns.jpg](#)



## 1.1 Report on Returns (Tiled Data) - Other Returns

[Data Source - E:\Clark County Final QAQC\Classified LAS](#)

[Result Path - E:\Clark County Final QAQC\QAQC\1\\_1\ColorByReturns\\_Classified\\_OtherReturns.jpg](#)



## 1.2 Report on Intensity (Swath Data)

[Boresighted Files - E:\Clark County Final QAQC\Boresight LAS](#)

File	Minimum	Maximum	Mean	Median	Mode
1841_A.las	01	5,100	29	30	03
1841_B.las	01	5,100	29	31	30
1841_C.las	01	3,200	25	28	03
1841_D.las	01	2,120	26	29	03
1841_E.las	01	5,100	26	28	27
1851_L.las	01	5,100	24	28	03
1851_M.las	01	3,500	26	30	03
1851_N.las	01	660	28	30	30
1851_O.las	01	5,100	29	30	27
1851_P.las	01	111	29	30	30
1861_A.las	01	5,100	22	25	25
1861_B.las	01	5,100	22	25	03
1861_C.las	01	5,100	22	24	23
1863_A.las	01	1,200	29	30	27
1863_B.las	01	3,960	28	30	30
1863_C.las	01	72	26	30	03
1871_A.las	01	1,900	29	32	03
1871_B.las	01	5,100	24	26	03
1871_C.las	01	800	26	28	03
1881_A.las	01	2,140	29	32	03
1881_B.las	01	1,560	25	28	28
1881_C.las	01	5,100	25	28	03
1881_D.las	01	4,620	26	29	30
1881_E.las	01	1,320	26	29	29
1891_L.las	01	5,100	27	30	30
1891_M.las	01	5,100	25	30	03
1891_N.las	01	5,100	26	30	30
1891_O.las	01	5,100	24	27	03
1891_P.las	01	5,100	32	35	03
1901_A.las	01	1,440	24	29	02
1901_B.las	01	5,100	23	28	02
1901_C.las	01	3,740	25	29	30

## 1.2 Report on Intensity (Swath Data) - continued

File	Minimum	Maximum	Mean	Median	Mode
1901_D.las	01	780	24	28	02
1901_E.las	01	840	26	29	29
1911_K.las	01	2,860	27	29	30
1911_L.las	01	2,380	24	28	02
1911_M.las	01	260	25	28	30
1911_N.las	01	79	23	28	02
1911_O.las	01	3,000	25	29	35
1921_A.las	01	2,460	29	33	39
1921_B.las	01	5,100	28	34	03
1921_C.las	01	1,500	28	33	03
1921_D.las	01	720	28	32	33
1921_E.las	01	1,200	29	32	32
1931_L.las	01	820	29	33	33
1931_M.las	01	800	27	32	03
1931_N.las	01	3,360	33	36	38
1931_O.las	01	1,500	27	33	03
1931_P.las	01	3,860	26	29	03
1941_A.las	01	3,080	26	29	03
1941_B.las	01	1,620	26	31	02
1941_C.las	01	5,100	28	32	34
1941_D.las	01	5,100	27	32	02
1941_E.las	01	680	26	29	30
1951_L.las	01	1,540	27	31	32
1951_M.las	01	1,280	25	30	02
1951_N.las	01	1,000	26	31	33
1951_O.las	01	940	26	30	30
1951_P.las	01	780	21	24	02
1961_A.las	01	5,100	25	28	03
1961_B.las	01	5,100	26	32	03
1961_C.las	01	4,320	30	34	35
1961_D.las	01	5,100	25	29	02
1961_E.las	01	2,060	29	32	33
1971_L.las	01	860	27	32	33

## 1.2 Report on Intensity (Swath Data) - continued

File	Minimum	Maximum	Mean	Median	Mode
1971_M.las	01	800	25	30	03
1971_N.las	01	5,100	29	33	33
1971_O.las	01	1,620	28	32	33
1971_P.las	01	1,840	21	24	03
1981_A.las	01	4,740	25	28	03
1981_B.las	01	1,260	32	38	03
1981_C.las	01	3,520	33	38	39
1981_D.las	01	5,100	29	34	03
1981_E.las	01	5,100	32	37	39
1991_L.las	01	2,560	36	39	39
1991_M.las	01	5,100	31	37	03
1991_N.las	01	5,100	35	39	39
1991_O.las	01	5,100	29	35	03
1991_P.las	01	1,940	26	29	03
1991_Q.las	01	70	43	45	45
2001_A.las	01	2,260	27	31	03
2001_B.las	01	2,600	31	36	03
2001_C.las	01	660	35	39	39
2001_D.las	01	5,100	30	36	03
2001_E.las	01	4,640	31	36	38
2011_L.las	01	480	39	41	39
2011_M.las	01	5,100	28	34	03
2011_N.las	01	4,340	34	38	39
2011_O.las	01	5,100	33	38	39
2011_P.las	01	4,340	30	36	03
2011_Q.las	01	560	23	24	03
2021_A.las	01	3,100	31	33	04
2021_B.las	01	2,280	38	41	39
2021_C.las	01	3,880	39	42	43
2021_D.las	01	1,460	31	38	04
2021_E.las	01	1,200	37	42	43
2031_L.las	01	1,400	36	41	43
2031_M.las	01	820	33	39	04

## 1.2 Report on Intensity (Swath Data) - continued

File	Minimum	Maximum	Mean	Median	Mode
2031_N.las	01	1,720	32	37	04
2031_O.las	01	1,540	34	39	43
2031_P.las	01	1,120	38	39	38
2031_Q.las	01	580	30	33	04
2041_A.las	01	3,720	22	25	27
2041_B.las	01	1,380	22	25	26
2041_C.las	01	4,540	20	23	02
2041_D.las	01	640	22	24	25
2052_G.las	01	5,100	19	23	02
2052_H.las	01	5,100	23	25	25
2052_I.las	01	5,100	20	23	02
2052_J.las	01	5,100	25	27	28
2052_K.las	01	4,040	17	21	02
2061_A.las	01	2,280	20	23	25
2061_B.las	01	860	20	24	02
2061_C.las	01	600	23	25	25
2061_D.las	01	5,100	21	24	25
2061_E.las	01	1,680	21	24	25
2061_F.las	01	900	20	23	23
2071_J.las	01	2,520	23	25	25
2071_K.las	01	5,100	22	24	25
2071_L.las	01	5,100	22	24	25
2071_M.las	01	5,100	25	26	27
2071_N.las	01	5,100	21	24	26
2071_O.las	01	5,100	17	19	02
2081_A.las	01	5,100	17	19	23
2081_B.las	01	5,100	22	25	26
2081_C.las	01	167	25	26	27
2081_D.las	01	1,620	23	25	25
2081_E.las	01	5,000	22	24	25
2081_F.las	01	1,340	22	25	25
2091_K.las	01	5,100	24	26	27
2091_L.las	01	5,100	21	25	26

## 1.2 Report on Intensity (Swath Data) - continued

File	Minimum	Maximum	Mean	Median	Mode
2091_M.las	01	5,100	23	25	25
2091_N.las	01	5,100	23	25	27
2091_O.las	01	3,860	20	22	23
2091_P.las	01	5,100	14	15	02
2101_A.las	01	880	17	19	02
2101_B.las	01	5,100	20	22	02
2101_C.las	01	5,100	21	24	26
2101_D.las	01	240	24	27	28
2101_E.las	01	1,860	24	26	27
2101_F.las	01	1,220	24	26	26
2111_K.las	01	5,100	24	26	26
2111_L.las	01	5,100	24	25	25
2111_M.las	01	4,440	25	27	29
2111_N.las	01	5,100	20	23	02
2111_O.las	01	5,100	21	23	24
2111_P.las	01	5,100	13	13	02
2121_A.las	01	1,100	17	19	21
2121_B.las	01	1,460	18	21	02
2121_C.las	01	1,040	22	24	25
2121_D.las	01	1,900	22	25	25
2121_E.las	01	1,760	25	25	25
2121_F.las	01	4,800	23	26	27
2131_L.las	01	5,100	23	24	23
2131_M.las	01	4,060	22	24	25
2131_N.las	01	5,100	19	22	02
2131_O.las	01	5,100	19	22	02
2131_P.las	01	5,100	15	15	02
2141_A.las	01	5,100	15	16	02
2141_B.las	01	1,460	18	21	02
2141_C.las	01	980	20	23	25
2141_D.las	01	4,160	22	25	26
2141_E.las	01	1,320	23	25	25
2141_F.las	01	3,000	23	25	26

## 1.2 Report on Intensity (Swath Data) - continued

File	Minimum	Maximum	Mean	Median	Mode
2151_K.las	01	5,100	20	23	23
2151_L.las	01	5,100	19	22	23
2151_M.las	01	5,100	21	23	23
2151_N.las	01	5,100	19	22	23
2151_O.las	01	5,100	18	20	21
2151_P.las	01	5,100	14	13	12
2161_L.las	01	5,100	22	24	23
2161_M.las	01	5,100	22	25	25
2161_N.las	01	3,160	23	25	24
2161_O.las	01	5,100	21	23	02
2161_P.las	01	5,100	16	15	13
2172_A.las	01	5,100	16	16	02
2172_B.las	01	5,100	21	23	23
2172_C.las	01	1,360	24	25	23
2172_D.las	01	3,360	23	25	26
2173_A.las	01	5,100	16	16	02
2173_B.las	01	1,520	21	23	23
2173_C.las	01	5,100	23	23	23
2173_D.las	01	5,100	22	25	25
2173_E.las	01	5,100	22	24	23
2182_L.las	01	5,100	23	24	23
2182_M.las	01	5,100	22	24	02
2182_N.las	01	1,300	23	24	23
2182_O.las	01	2,100	21	24	25
2182_P.las	01	4,360	20	23	23
2182_Q.las	01	5,100	15	13	02
2183_M.las	01	5,100	21	24	23
2183_N.las	01	300	23	24	23
2183_O.las	01	5,100	21	24	02
2183_P.las	01	5,100	17	19	02
2192_A.las	01	5,100	18	19	02
2192_B.las	01	360	21	24	02
2192_C.las	01	1,580	19	23	02



## 1.2 Report on Intensity (Swath Data) - continued

File	Minimum	Maximum	Mean	Median	Mode
2192_D.las	01	740	22	25	23
2192_E.las	01	4,760	22	25	25
2192_F.las	01	5,100	24	25	26
2202_M.las	01	5,100	23	25	25
2202_N.las	01	5,100	23	25	25
2202_O.las	01	1,780	22	25	25
2202_P.las	01	3,000	17	20	02
2202_Q.las	01	580	21	24	02
2202_R.las	01	5,100	18	17	14
2212_A.las	01	2,300	22	24	03
2212_B.las	01	800	27	31	03
2212_C.las	01	2,300	22	26	03
2212_D.las	01	1,600	27	30	30
2212_E.las	01	5,100	27	30	30
2212_F.las	01	5,100	27	30	29
2222_M.las	01	5,100	31	33	33
2222_N.las	01	5,100	28	32	33
2222_O.las	01	320	31	32	31
2222_P.las	01	4,100	24	29	03
2222_Q.las	01	840	25	29	03
2222_R.las	01	1,580	26	28	32
2232_A.las	01	2,780	33	36	04
2232_B.las	01	2,800	38	46	04
2232_C.las	00	5,100	35	44	04
2232_D.las	01	4,880	42	47	48
2232_E.las	01	5,100	42	46	47
2232_F.las	01	4,160	42	48	48
2242_M.las	01	1,080	35	40	41
2242_N.las	01	2,740	38	41	41
2242_O.las	01	5,100	35	41	43
2242_P.las	01	1,180	29	35	04
2242_Q.las	01	1,560	36	43	04
2242_R.las	01	3,940	29	31	04

## 1.2 Report on Intensity (Swath Data) - continued

File	Minimum	Maximum	Mean	Median	Mode
2252_A.las	01	5,100	32	34	03
2252_B.las	01	3,280	30	35	03
2252_C.las	01	5,100	28	33	03
2252_D.las	01	4,080	31	37	03
2252_E.las	01	5,100	33	38	03
2252_F.las	01	1,620	34	37	38
2262_M.las	01	5,100	38	41	41
2262_N.las	01	5,100	33	38	03
2262_O.las	01	1,040	32	37	03
2262_P.las	01	5,100	28	33	03
2262_Q.las	01	5,100	30	36	03
2262_R.las	01	940	31	34	43
2272_A.las	01	4,220	37	40	03
2272_B.las	01	5,100	39	46	04
2272_C.las	01	3,200	31	32	03
2272_D.las	01	5,100	38	45	04
2272_E.las	01	50,794	43	46	04
2272_F.las	01	1,360	46	48	48
2282_M.las	01	2,360	49	49	48
2282_N.las	01	5,100	43	49	48
2282_O.las	01	5,100	42	49	04
2282_P.las	01	3,560	29	22	03
2282_Q.las	01	3,300	40	46	04
2282_R.las	01	2,020	32	33	04
2292_A.las	01	2,180	29	30	03
2292_B.las	01	1,640	34	40	03
2292_C.las	01	1,540	28	30	03
2292_D.las	01	3,180	40	45	03
2292_E.las	01	5,100	42	46	47
2292_F.las	01	2,380	45	44	43
2302_K.las	01	780	34	34	33
2302_L.las	01	5,100	31	35	03
2302_M.las	01	3,340	33	35	34

## 1.2 Report on Intensity (Swath Data) - continued

File	Minimum	Maximum	Mean	Median	Mode
2302_N.las	01	2,060	28	32	03
2302_O.las	01	2,302	31	36	03
2302_P.las	01	1,980	25	27	03
2311_L.las	01	220	48	48	47
2311_M.las	01	2,240	36	43	04
2311_N.las	01	5,100	46	48	47
2311_O.las	01	5,100	37	45	04
2311_P.las	01	1,620	40	46	04
2311_Q.las	01	1,120	30	32	04
2311_R.las	01	1,120	30	29	03
2321_A.las	01	2,460	30	33	04
2321_B.las	01	600	35	43	04
2321_C.las	01	5,100	34	41	03
2321_D.las	01	5,100	43	47	48
2321_E.las	01	800	38	46	03
2321_F.las	01	700	46	47	47
2331_L.las	01	2,580	38	38	38
2331_M.las	01	2,120	31	37	03
2331_N.las	01	5,100	31	35	03
2331_O.las	01	5,000	27	32	03
2331_P.las	01	1,220	26	31	03
2331_Q.las	01	5,100	24	27	03
2341_A.las	01	2,900	25	29	03
2341_B.las	01	4,000	29	34	03
2341_C.las	01	840	25	30	03
2341_D.las	01	5,100	30	34	34
2341_E.las	01	1,663	28	33	03
2341_F.las	01	900	33	34	33
2421_A.las	01	5,100	18	21	02
2421_B.las	01	5,100	20	22	21
2421_C.las	01	5,100	21	23	02
2421_D.las	01	5,100	20	22	23
2421_E.las	01	2,640	22	23	23

## 1.2 Report on Intensity (Swath Data) - continued

File	Minimum	Maximum	Mean	Median	Mode
2421_F.las	01	5,100	23	25	27
2431_P.las	01	5,100	23	25	27
2441_A.las	01	5,100	20	22	02
2441_B.las	01	5,100	20	23	02
2441_C.las	01	5,100	22	24	23
2441_D.las	01	5,100	21	23	23
2441_E.las	01	4,620	22	24	23
2441_F.las	01	5,100	24	27	29
2451_K.las	01	1,920	24	28	02
2451_L.las	01	3,380	23	25	27
2451_M.las	01	5,100	21	24	23
2451_N.las	01	4,520	23	24	23
2451_O.las	01	4,720	19	22	02
2451_P.las	01	5,100	20	23	02
2451_Q.las	01	840	21	23	02
2461_A.las	01	5,100	19	22	02
2461_B.las	01	5,100	20	23	02
2461_C.las	01	5,100	21	24	25
2461_D.las	01	5,100	22	24	24
2461_E.las	01	2,880	23	26	27
2461_F.las	01	1,460	27	30	32
2462_A.las	01	5,100	26	30	33
2472_D.las	01	5,100	27	29	30
2472_E.las	01	5,100	24	26	25
2472_F.las	01	5,100	22	24	25
2472_G.las	01	1,960	23	26	26
2472_H.las	01	5,100	19	22	02
2472_I.las	01	5,100	19	22	02
2472_J.las	01	50	17	17	02
2481_A.las	01	5,100	19	22	02
2481_B.las	01	5,100	21	25	02
2481_C.las	01	3,160	22	25	24
2481_D.las	01	5,100	23	25	25

## 1.2 Report on Intensity (Swath Data) - continued

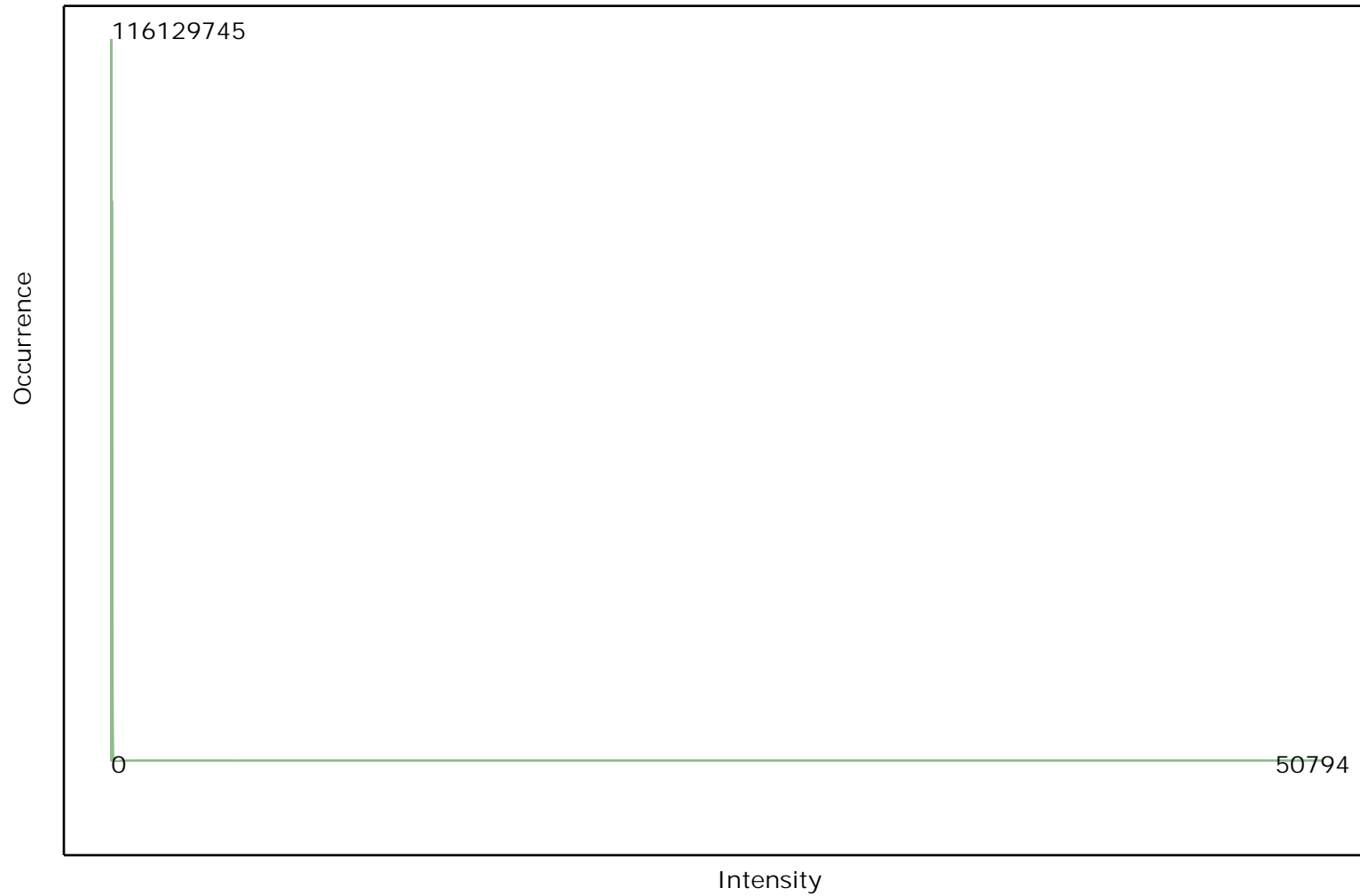
File	Minimum	Maximum	Mean	Median	Mode
2481_E.las	01	5,100	24	26	25
2481_F.las	01	5,100	26	28	29
2491_P.las	01	5,100	25	27	29
2501_A.las	01	940	26	30	03
2501_B.las	01	4,740	30	33	32
2501_C.las	01	4,320	29	34	03
2501_D.las	01	2,660	29	32	33
2501_E.las	01	5,100	31	34	33
2501_F.las	01	5,100	35	38	39
2511_L.las	01	5,100	30	35	03
2511_M.las	01	520	31	34	33
2511_N.las	01	3,920	27	32	03
2511_O.las	01	2,680	26	31	03
2511_P.las	01	1,300	31	32	30
2511_Q.las	01	5,100	23	27	03
2521_A.las	01	5,100	28	33	03
2521_B.las	01	2,760	38	40	39
2521_C.las	01	4,240	29	33	03
2521_D.las	01	1,880	32	38	03
2521_E.las	01	540	36	39	39
2521_F.las	01	1,700	37	42	03
2521_G.las	01	780	31	36	03
2531_L.las	01	3,900	40	45	48
2531_M.las	01	3,420	40	46	04
2531_N.las	01	1,480	33	39	03
2531_O.las	01	1,240	29	36	03
2531_P.las	01	5,100	35	38	03
2531_Q.las	01	3,180	32	37	03
2531_R.las	01	560	28	32	03
2541_A.las	01	1,460	36	44	04
2541_B.las	01	1,360	46	49	48
2541_C.las	01	5,100	37	44	04
2541_D.las	01	920	38	46	04

## 1.2 Report on Intensity (Swath Data) - continued

File	Minimum	Maximum	Mean	Median	Mode
2541_E.las	01	5,100	46	53	04
2541_F.las	01	2,620	50	55	55
2551_L.las	01	840	51	53	55
2551_M.las	01	1,000	43	51	04
2551_N.las	01	1,820	44	48	48
2551_O.las	01	3,180	33	40	04
2551_P.las	01	2,140	40	46	47
2551_Q.las	01	4,340	39	46	04
2561_A.las	01	1,000	25	29	03
2561_B.las	01	1,780	27	30	30
2561_C.las	01	1,220	24	29	03
2561_D.las	01	2,380	30	32	30
2561_E.las	01	660	29	33	03
2561_F.las	01	1,160	33	35	35
2571_A.las	01	1,740	27	31	03
2571_B.las	01	720	30	34	03
2571_C.las	01	3,360	29	33	03
2571_D.las	01	1,640	37	38	39
2581_J.las	01	1,940	28	32	03
2581_K.las	01	420	37	38	39
2591_A.las	01	3,640	40	42	43
2601_K.las	01	1,400	39	42	47
2601_L.las	01	74	42	44	45
2611_A.las	01	5,100	47	49	51
2621_K.las	01	1,960	47	49	51
2632_A.las	01	5,100	53	58	59
9511_A.las	01	2,180	19	22	02
9511_B.las	01	49	24	24	24
Average	00	50,794	27	28	02

## 1.2 Report on Intensity (Swath Data)


[Data Source - E:\Clark County Final QAQC\Boresight LAS](#)



## 1.2 Report on Intensity (Swath Data)

[Data Source - E:\Clark County Final QAQC\Boresight LAS](#)

[Result Path - E:\Clark County Final QAQC\QAQC\1\\_2\ColorByIntensity\\_Boresighted.jpg](#)





## 1.2 Report on Intensity (Tiled Data)

[Classified Files - E:\Clark County Final QAQC\Classified LAS](#)

File	Minimum	Maximum	Mean	Median	Mode
1072_1000.las	01	55	23	22	20
1072_1002.las	01	2,840	24	25	23
1072_1004.las	01	5,100	26	29	30
1072_1006.las	01	64	30	31	32
1072_1008.las	01	980	24	29	02
1072_1010.las	01	132	22	26	02
1072_1012.las	02	5,000	30	30	29
1072_1014.las	01	75	36	36	41
1072_1016.las	01	280	33	38	39
1072_1018.las	01	87	46	47	43
1072_1020.las	01	100	52	53	55
1072_1022.las	01	108	55	55	55
1072_1024.las	11	89	42	42	34
1072_1026.las	01	143	33	33	31
1072_936.las	01	159	26	26	25
1072_938.las	01	50	25	25	24
1072_940.las	01	52	26	27	26
1072_942.las	01	4,580	25	25	24
1072_944.las	01	54	26	26	25
1072_946.las	01	52	25	25	25
1072_948.las	01	980	20	24	02
1072_950.las	01	80	25	27	27
1072_952.las	01	141	23	23	23
1072_954.las	01	5,100	23	23	21
1072_956.las	01	143	23	23	21
1072_958.las	01	202	24	24	24
1072_960.las	01	5,100	26	27	27
1072_962.las	01	900	26	28	29
1072_964.las	01	89	34	34	31
1072_966.las	01	94	32	38	03
1072_968.las	01	1,080	27	29	03
1072_970.las	01	580	35	42	03

## 1.2 Report on Intensity (Tiled Data) - continued

File	Minimum	Maximum	Mean	Median	Mode
1072_972.las	01	115	43	49	50
1072_974.las	01	95	54	55	55
1072_976.las	01	98	52	53	55
1072_978.las	01	91	39	38	35
1072_980.las	02	99	43	43	48
1072_982.las	01	102	46	47	48
1072_984.las	01	80	41	41	39
1072_986.las	01	76	33	34	33
1072_988.las	01	66	26	26	27
1072_990.las	01	202	23	23	23
1072_992.las	01	51	22	22	22
1072_994.las	01	100	20	21	21
1072_996.las	01	51	21	22	21
1072_998.las	01	50	23	23	22
1074_1000.las	01	52	24	24	23
1074_1002.las	01	56	24	25	23
1074_1004.las	01	600	26	28	29
1074_1006.las	01	181	32	32	32
1074_1008.las	01	158	34	35	35
1074_1010.las	01	144	31	34	35
1074_1012.las	01	200	33	34	34
1074_1014.las	01	160	39	39	33
1074_1016.las	01	640	35	38	39
1074_1018.las	01	144	47	49	55
1074_1020.las	01	99	53	53	51
1074_1022.las	01	107	55	56	59
1074_1024.las	01	104	45	44	40
1074_1026.las	01	83	40	40	39
1074_910.las	01	73	20	21	02
1074_912.las	01	118	24	26	02
1074_914.las	01	71	19	16	02
1074_916.las	01	77	22	28	02
1074_918.las	01	1,940	22	26	02

## 1.2 Report on Intensity (Tiled Data) - continued

File	Minimum	Maximum	Mean	Median	Mode
1074_920.las	01	2,540	21	24	02
1074_922.las	01	2,560	36	40	43
1074_924.las	01	79	38	39	38
1074_926.las	01	86	40	40	39
1074_928.las	01	780	44	44	43
1074_930.las	03	82	42	43	45
1074_932.las	07	59	32	30	26
1074_934.las	01	59	27	27	26
1074_936.las	04	51	26	26	26
1074_938.las	01	50	26	26	25
1074_940.las	02	57	26	26	26
1074_942.las	01	56	26	26	25
1074_944.las	01	480	27	27	27
1074_946.las	01	56	25	26	25
1074_948.las	01	5,100	24	25	25
1074_950.las	01	700	21	23	25
1074_952.las	01	1,420	19	21	21
1074_954.las	01	280	20	20	19
1074_956.las	01	2,680	21	21	19
1074_958.las	01	520	23	23	23
1074_960.las	01	480	24	24	23
1074_962.las	01	860	29	30	26
1074_964.las	01	2,180	32	30	29
1074_966.las	01	840	39	41	39
1074_968.las	01	142	43	47	48
1074_970.las	01	200	30	37	03
1074_972.las	01	108	35	41	43
1074_974.las	01	109	40	48	03
1074_976.las	01	113	49	52	51
1074_978.las	01	760	45	45	48
1074_980.las	02	94	45	46	51
1074_982.las	01	149	45	47	48
1074_984.las	01	800	41	40	39

## 1.2 Report on Intensity (Tiled Data) - continued

File	Minimum	Maximum	Mean	Median	Mode
1074_986.las	01	73	33	34	38
1074_988.las	01	61	24	24	23
1074_990.las	02	48	23	23	23
1074_992.las	01	760	24	24	23
1074_994.las	01	155	20	21	21
1074_996.las	01	52	20	21	21
1074_998.las	01	187	23	23	23
1076_1000.las	03	71	24	25	24
1076_1002.las	01	49	24	24	23
1076_1004.las	01	53	27	28	27
1076_1006.las	01	61	30	31	30
1076_1008.las	01	70	31	32	32
1076_1010.las	01	125	31	32	33
1076_1012.las	01	2,720	24	28	29
1076_1014.las	01	3,120	32	34	38
1076_1016.las	01	440	27	29	03
1076_1018.las	01	86	34	39	03
1076_1020.las	01	1,020	51	51	47
1076_1022.las	01	128	57	58	55
1076_1024.las	01	320	48	49	39
1076_1026.las	02	75	38	38	37
1076_910.las	01	70	28	31	30
1076_912.las	01	220	32	33	33
1076_914.las	01	75	25	29	02
1076_916.las	01	69	21	26	02
1076_918.las	01	600	23	28	02
1076_920.las	01	170	18	15	02
1076_922.las	01	5,100	28	33	03
1076_924.las	01	78	31	37	39
1076_926.las	01	75	34	40	41
1076_928.las	01	92	42	44	46
1076_930.las	01	96	37	42	44
1076_932.las	01	86	33	29	26

## 1.2 Report on Intensity (Tiled Data) - continued

File	Minimum	Maximum	Mean	Median	Mode
1076_934.las	01	53	27	28	27
1076_936.las	01	240	28	28	28
1076_938.las	01	1,060	25	26	25
1076_940.las	08	52	24	24	24
1076_942.las	01	147	25	25	24
1076_944.las	01	1,080	25	25	25
1076_946.las	01	58	26	27	27
1076_948.las	01	53	24	24	23
1076_950.las	01	58	20	22	23
1076_952.las	01	1,160	20	23	24
1076_954.las	01	740	20	20	19
1076_956.las	01	1,880	22	22	19
1076_958.las	01	5,100	26	26	23
1076_960.las	01	161	24	24	23
1076_962.las	01	760	28	28	27
1076_964.las	01	5,100	31	30	27
1076_966.las	01	93	43	43	34
1076_968.las	01	141	39	44	47
1076_970.las	01	260	37	40	39
1076_972.las	01	1,360	47	46	43
1076_974.las	01	108	49	51	50
1076_976.las	01	101	52	53	53
1076_978.las	01	98	44	43	39
1076_980.las	01	100	41	42	47
1076_982.las	01	98	44	45	48
1076_984.las	19	81	40	41	41
1076_986.las	01	72	34	35	38
1076_988.las	01	61	24	24	23
1076_990.las	01	49	22	22	22
1076_992.las	01	185	21	22	21
1076_994.las	01	78	22	23	22
1076_996.las	01	75	20	21	21
1076_998.las	01	85	21	21	21

## 1.2 Report on Intensity (Tiled Data) - continued

File	Minimum	Maximum	Mean	Median	Mode
1078_1000.las	01	86	23	23	23
1078_1002.las	01	56	22	23	23
1078_1004.las	01	130	25	25	23
1078_1006.las	01	780	31	32	31
1078_1008.las	01	900	30	31	32
1078_1010.las	01	63	29	31	32
1078_1012.las	01	1,020	25	28	02
1078_1014.las	01	5,100	30	31	03
1078_1016.las	01	1,540	30	32	03
1078_1018.las	01	280	38	45	03
1078_1020.las	01	142	49	52	55
1078_1022.las	01	3,900	53	59	62
1078_1024.las	01	107	49	50	35
1078_1026.las	01	75	36	36	37
1078_910.las	01	720	30	30	30
1078_912.las	01	72	34	34	33
1078_914.las	01	65	32	33	32
1078_916.las	01	67	26	30	30
1078_918.las	01	178	29	33	34
1078_920.las	01	840	28	34	03
1078_922.las	01	129	26	31	03
1078_924.las	01	720	28	34	03
1078_926.las	01	154	29	37	03
1078_928.las	01	280	39	43	43
1078_930.las	01	940	43	41	41
1078_932.las	01	94	31	29	25
1078_934.las	01	580	28	28	27
1078_936.las	01	54	26	26	25
1078_938.las	01	52	25	26	26
1078_940.las	02	56	25	25	25
1078_942.las	01	70	26	26	26
1078_944.las	01	88	26	26	25
1078_946.las	01	52	26	26	26

## 1.2 Report on Intensity (Tiled Data) - continued

File	Minimum	Maximum	Mean	Median	Mode
1078_948.las	01	3,900	22	23	23
1078_950.las	01	58	23	24	23
1078_952.las	01	83	23	23	23
1078_954.las	01	94	23	23	23
1078_956.las	01	5,100	24	25	25
1078_958.las	01	5,100	22	24	25
1078_960.las	01	2,080	26	27	23
1078_962.las	01	70	28	28	27
1078_964.las	01	3,540	29	28	26
1078_966.las	01	1,800	42	43	54
1078_968.las	01	90	46	46	48
1078_970.las	06	80	39	40	39
1078_972.las	03	123	45	45	43
1078_974.las	01	660	48	51	53
1078_976.las	01	95	51	51	53
1078_978.las	01	98	42	42	39
1078_980.las	01	98	43	44	50
1078_982.las	01	124	47	47	48
1078_984.las	18	92	42	40	39
1078_986.las	03	73	32	34	35
1078_988.las	01	2,460	24	24	23
1078_990.las	01	300	24	25	24
1078_992.las	01	193	24	24	21
1078_994.las	01	85	21	21	20
1078_996.las	01	74	21	21	21
1078_998.las	01	800	22	21	21
1080_1000.las	01	95	24	24	24
1080_1002.las	01	54	22	23	23
1080_1004.las	01	159	25	25	23
1080_1006.las	01	173	30	30	30
1080_1008.las	01	147	27	29	29
1080_1010.las	01	5,100	26	29	29
1080_1012.las	01	1,240	24	27	28

## 1.2 Report on Intensity (Tiled Data) - continued

File	Minimum	Maximum	Mean	Median	Mode
1080_1014.las	01	5,100	31	32	30
1080_1016.las	01	5,100	34	38	03
1080_1018.las	01	3,420	35	41	04
1080_1020.las	01	360	37	46	04
1080_1022.las	01	119	46	52	55
1080_1024.las	01	144	48	47	41
1080_1026.las	09	74	34	35	35
1080_910.las	01	70	31	31	30
1080_912.las	01	500	36	36	36
1080_914.las	01	400	36	36	35
1080_916.las	01	75	32	33	32
1080_918.las	01	1,440	38	40	40
1080_920.las	01	280	39	39	39
1080_922.las	01	400	36	38	38
1080_924.las	01	460	38	41	41
1080_926.las	01	680	35	37	36
1080_928.las	01	320	42	42	41
1080_930.las	01	180	44	44	43
1080_932.las	01	156	32	29	25
1080_934.las	01	600	25	25	25
1080_936.las	01	161	26	27	26
1080_938.las	01	2,500	25	26	26
1080_940.las	01	207	26	27	27
1080_942.las	01	5,100	25	28	29
1080_944.las	01	125	27	27	27
1080_946.las	01	340	26	26	26
1080_948.las	01	3,900	24	24	23
1080_950.las	01	201	23	23	23
1080_952.las	01	2,480	23	23	23
1080_954.las	01	1,820	22	22	21
1080_956.las	01	5,100	21	22	02
1080_958.las	01	5,100	19	19	03
1080_960.las	01	5,100	21	21	03



## 1.2 Report on Intensity (Tiled Data) - continued

File	Minimum	Maximum	Mean	Median	Mode
1080_962.las	01	1,400	28	28	25
1080_964.las	01	2,940	26	26	26
1080_966.las	01	1,880	41	43	50
1080_968.las	01	98	42	43	43
1080_970.las	01	5,100	38	38	37
1080_972.las	01	1,620	44	44	41
1080_974.las	01	192	49	48	47
1080_976.las	01	2,380	48	47	45
1080_978.las	01	480	39	39	39
1080_980.las	01	100	42	43	47
1080_982.las	01	103	43	43	43
1080_984.las	06	83	38	38	38
1080_986.las	01	85	30	32	33
1080_988.las	01	380	26	26	23
1080_990.las	01	54	26	27	27
1080_992.las	01	960	24	25	23
1080_994.las	01	180	22	23	23
1080_996.las	01	55	25	25	23
1080_998.las	01	96	25	25	23
1082_1000.las	01	200	24	24	23
1082_1002.las	01	152	21	21	21
1082_1004.las	01	55	23	23	23
1082_1006.las	01	153	23	23	21
1082_1008.las	01	600	25	27	29
1082_1010.las	01	340	27	28	29
1082_1012.las	01	840	26	28	28
1082_1014.las	01	128	33	34	33
1082_1016.las	01	80	31	37	03
1082_1018.las	01	740	30	31	03
1082_1020.las	01	180	48	50	48
1082_1022.las	01	2,620	47	51	48
1082_1024.las	01	200	47	48	34
1082_1026.las	01	95	35	35	34

## 1.2 Report on Intensity (Tiled Data) - continued

File	Minimum	Maximum	Mean	Median	Mode
1082_910.las	01	161	34	34	33
1082_912.las	01	71	35	35	32
1082_914.las	01	73	34	34	33
1082_916.las	01	64	33	33	30
1082_918.las	05	680	35	34	32
1082_920.las	07	68	35	35	34
1082_922.las	01	76	37	37	37
1082_924.las	01	137	38	38	38
1082_926.las	01	117	36	36	35
1082_928.las	01	89	39	39	39
1082_930.las	01	92	40	40	39
1082_932.las	01	280	30	29	27
1082_934.las	01	1,140	25	27	27
1082_936.las	01	740	20	23	24
1082_938.las	01	5,100	22	18	02
1082_940.las	01	1,200	20	23	02
1082_942.las	01	5,100	24	26	27
1082_944.las	01	940	27	27	27
1082_946.las	01	500	25	25	25
1082_948.las	01	137	24	24	23
1082_950.las	01	520	23	25	23
1082_952.las	01	5,100	25	25	24
1082_954.las	01	3,400	24	24	23
1082_956.las	01	5,100	23	26	02
1082_958.las	01	4,760	21	23	02
1082_960.las	01	5,100	24	26	03
1082_962.las	01	1,780	26	29	03
1082_964.las	01	5,100	32	34	33
1082_966.las	01	2,740	47	48	47
1082_968.las	01	140	42	42	43
1082_970.las	01	80	34	34	34
1082_972.las	01	660	38	38	35
1082_974.las	01	2,340	42	42	41

## 1.2 Report on Intensity (Tiled Data) - continued

File	Minimum	Maximum	Mean	Median	Mode
1082_976.las	01	220	43	43	42
1082_978.las	01	1,160	38	39	41
1082_980.las	01	540	43	43	38
1082_982.las	01	160	45	45	43
1082_984.las	01	109	40	38	34
1082_986.las	01	2,580	30	31	33
1082_988.las	01	300	24	24	22
1082_990.las	01	140	24	25	24
1082_992.las	01	780	23	23	23
1082_994.las	01	600	25	25	25
1082_996.las	01	102	25	25	25
1082_998.las	01	980	24	24	23
1084_1000.las	01	360	24	24	23
1084_1002.las	01	56	20	21	21
1084_1004.las	01	240	24	24	23
1084_1006.las	01	57	23	23	22
1084_1008.las	01	78	22	23	23
1084_1010.las	01	5,100	26	26	24
1084_1012.las	01	67	22	26	02
1084_1014.las	01	112	35	37	35
1084_1016.las	01	176	33	40	03
1084_1018.las	01	240	28	29	03
1084_1020.las	01	120	37	43	04
1084_1022.las	01	106	49	52	55
1084_1024.las	01	640	50	50	55
1084_1026.las	01	179	37	38	38
1084_910.las	01	83	24	29	02
1084_912.las	01	800	33	37	39
1084_914.las	01	73	36	35	33
1084_916.las	01	67	32	32	31
1084_918.las	01	2,060	29	30	29
1084_920.las	01	67	30	33	33
1084_922.las	01	79	36	39	39

## 1.2 Report on Intensity (Tiled Data) - continued

File	Minimum	Maximum	Mean	Median	Mode
1084_924.las	01	141	36	37	35
1084_926.las	01	74	34	36	36
1084_928.las	01	200	41	42	42
1084_930.las	01	110	45	45	43
1084_932.las	01	520	23	22	02
1084_934.las	01	5,100	17	20	02
1084_936.las	01	90	16	18	02
1084_938.las	01	440	23	25	25
1084_940.las	01	51	23	24	23
1084_942.las	01	57	19	23	02
1084_944.las	01	180	25	27	27
1084_946.las	01	1,760	25	25	24
1084_948.las	01	740	24	26	25
1084_950.las	01	97	24	26	27
1084_952.las	01	3,980	23	24	23
1084_954.las	01	58	22	23	23
1084_956.las	01	5,100	23	26	27
1084_958.las	01	5,100	21	24	03
1084_960.las	01	2,900	22	24	03
1084_962.las	01	2,300	30	31	30
1084_964.las	01	1,000	33	34	33
1084_966.las	01	5,100	44	45	50
1084_968.las	01	105	40	41	41
1084_970.las	01	180	38	38	38
1084_972.las	01	320	42	43	43
1084_974.las	01	560	45	45	47
1084_976.las	01	400	48	48	48
1084_978.las	01	95	40	39	34
1084_980.las	01	92	47	46	39
1084_982.las	01	102	44	45	46
1084_984.las	01	166	38	38	39
1084_986.las	01	73	28	29	35
1084_988.las	01	88	23	23	22

## 1.2 Report on Intensity (Tiled Data) - continued

File	Minimum	Maximum	Mean	Median	Mode
1084_990.las	01	52	22	22	22
1084_992.las	01	640	22	22	21
1084_994.las	01	68	22	22	21
1084_996.las	01	90	24	25	25
1084_998.las	01	3,100	25	26	25
1086_1000.las	01	2,640	25	26	25
1086_1002.las	01	5,100	24	26	27
1086_1004.las	01	4,620	26	27	27
1086_1006.las	01	61	24	24	23
1086_1008.las	01	500	25	26	26
1086_1010.las	01	5,100	28	28	27
1086_1012.las	01	3,140	28	31	31
1086_1014.las	01	340	33	34	34
1086_1016.las	01	88	41	44	44
1086_1018.las	01	760	32	38	03
1086_1020.las	01	99	40	45	48
1086_1022.las	01	280	50	55	55
1086_1024.las	01	300	38	41	03
1086_1026.las	01	1,240	36	40	42
1086_910.las	01	66	26	30	02
1086_912.las	01	72	34	34	33
1086_914.las	01	700	37	38	38
1086_916.las	01	75	36	35	32
1086_918.las	01	67	32	32	31
1086_920.las	01	70	26	32	03
1086_922.las	01	780	34	38	38
1086_924.las	01	72	38	40	39
1086_926.las	01	4,640	21	14	02
1086_928.las	01	153	25	25	03
1086_930.las	01	620	28	33	04
1086_932.las	01	300	23	20	02
1086_934.las	01	5,100	17	20	02
1086_936.las	01	61	17	21	02

## 1.2 Report on Intensity (Tiled Data) - continued

File	Minimum	Maximum	Mean	Median	Mode
1086_938.las	01	5,100	17	20	02
1086_940.las	01	1,680	18	21	02
1086_942.las	01	81	18	22	02
1086_944.las	01	81	25	25	25
1086_946.las	01	580	27	28	27
1086_948.las	01	5,100	24	25	26
1086_950.las	01	1,040	21	23	26
1086_952.las	01	160	23	25	25
1086_954.las	01	5,100	26	28	27
1086_956.las	01	3,440	22	23	23
1086_958.las	01	2,400	20	22	02
1086_960.las	01	660	22	25	02
1086_962.las	01	2,340	30	33	34
1086_964.las	01	1,040	34	35	32
1086_966.las	01	660	41	44	48
1086_968.las	01	940	42	42	41
1086_970.las	02	122	40	40	39
1086_972.las	01	91	45	46	45
1086_974.las	04	90	48	49	48
1086_976.las	01	500	47	49	48
1086_978.las	01	1,180	38	38	36
1086_980.las	01	93	43	43	36
1086_982.las	01	102	41	44	45
1086_984.las	01	95	39	39	39
1086_986.las	03	65	31	32	30
1086_988.las	01	54	21	20	17
1086_990.las	01	118	18	18	17
1086_992.las	01	104	20	20	19
1086_994.las	01	71	20	21	21
1086_996.las	01	66	22	22	21
1086_998.las	01	66	25	26	21
1088_1000.las	01	133	23	23	22
1088_1002.las	01	740	27	27	27

## 1.2 Report on Intensity (Tiled Data) - continued

File	Minimum	Maximum	Mean	Median	Mode
1088_1004.las	01	88	25	26	27
1088_1006.las	01	86	23	24	23
1088_1008.las	01	120	26	29	30
1088_1010.las	01	1,340	29	29	29
1088_1012.las	01	480	26	28	29
1088_1014.las	01	75	35	35	32
1088_1016.las	01	173	28	33	03
1088_1018.las	01	96	32	37	04
1088_1020.las	01	144	33	40	04
1088_1022.las	01	400	32	31	04
1088_1024.las	01	340	36	39	03
1088_1026.las	01	82	40	41	42
1088_910.las	01	69	22	26	02
1088_912.las	01	720	23	27	03
1088_914.las	01	109	29	32	32
1088_916.las	01	620	31	32	32
1088_918.las	01	71	24	28	03
1088_920.las	01	70	22	26	02
1088_922.las	01	81	39	40	39
1088_924.las	01	77	26	31	03
1088_926.las	01	720	20	13	03
1088_928.las	01	1,200	24	18	03
1088_930.las	01	96	22	09	04
1088_932.las	01	820	19	17	02
1088_934.las	01	3,620	18	22	02
1088_936.las	01	53	19	23	02
1088_938.las	01	147	26	27	27
1088_940.las	01	1,900	26	27	27
1088_942.las	01	84	27	27	27
1088_944.las	01	1,560	25	25	24
1088_946.las	01	60	24	24	23
1088_948.las	01	2,460	28	29	30
1088_950.las	01	1,320	22	24	25

## 1.2 Report on Intensity (Tiled Data) - continued

File	Minimum	Maximum	Mean	Median	Mode
1088_952.las	01	5,100	16	19	02
1088_954.las	01	1,340	20	22	02
1088_956.las	01	1,120	21	24	02
1088_958.las	01	5,100	22	24	23
1088_960.las	01	1,260	23	24	23
1088_962.las	01	5,100	27	28	27
1088_964.las	01	5,100	34	33	32
1088_966.las	01	97	42	43	48
1088_968.las	01	1,200	40	43	43
1088_970.las	01	1,060	46	46	42
1088_972.las	01	99	49	49	48
1088_974.las	01	98	49	50	51
1088_976.las	01	134	42	47	48
1088_978.las	05	94	39	40	43
1088_980.las	01	142	43	43	44
1088_982.las	01	640	50	52	55
1088_984.las	01	189	45	45	47
1088_986.las	01	1,220	33	35	39
1088_988.las	01	92	25	25	23
1088_990.las	05	49	21	21	21
1088_992.las	01	85	22	22	22
1088_994.las	01	88	24	24	23
1088_996.las	01	55	21	21	21
1088_998.las	01	73	24	24	23
1090_1000.las	01	57	25	25	25
1090_1002.las	01	2,820	21	21	21
1090_1004.las	01	55	25	26	26
1090_1006.las	01	3,380	24	26	27
1090_1008.las	01	56	23	24	23
1090_1010.las	01	166	26	26	23
1090_1012.las	01	77	25	25	23
1090_1014.las	01	480	33	33	30
1090_1016.las	01	960	26	31	03



## 1.2 Report on Intensity (Tiled Data) - continued

File	Minimum	Maximum	Mean	Median	Mode
1090_1018.las	01	240	34	41	03
1090_1020.las	01	94	50	55	55
1090_1022.las	01	119	46	55	03
1090_1024.las	01	108	48	52	62
1090_910.las	01	680	21	26	02
1090_912.las	01	70	25	31	02
1090_914.las	01	280	27	31	30
1090_916.las	01	65	23	26	02
1090_918.las	01	220	20	21	03
1090_920.las	01	79	23	28	02
1090_922.las	01	114	25	30	03
1090_924.las	01	1,440	20	13	03
1090_926.las	01	300	28	34	03
1090_928.las	01	480	29	34	03
1090_930.las	01	101	33	40	43
1090_932.las	01	189	27	27	25
1090_934.las	01	260	22	25	25
1090_936.las	01	198	27	28	27
1090_938.las	01	122	27	27	27
1090_940.las	01	280	25	25	24
1090_942.las	01	53	25	25	25
1090_944.las	01	57	27	28	27
1090_946.las	01	51	23	23	23
1090_948.las	01	5,100	28	28	27
1090_950.las	01	57	23	24	24
1090_952.las	01	5,100	18	21	02
1090_954.las	01	5,100	17	19	02
1090_956.las	01	190	23	26	27
1090_958.las	01	5,100	23	25	25
1090_960.las	01	65	25	26	27
1090_962.las	01	980	28	28	27
1090_964.las	01	106	34	34	33
1090_966.las	01	99	41	42	47

## 1.2 Report on Intensity (Tiled Data) - continued

File	Minimum	Maximum	Mean	Median	Mode
1090_968.las	01	88	44	44	45
1090_970.las	01	800	39	41	41
1090_972.las	01	940	38	42	43
1090_974.las	01	98	43	48	48
1090_976.las	01	1,340	42	45	43
1090_978.las	01	97	38	38	37
1090_980.las	01	220	36	38	04
1090_982.las	01	700	33	38	04
1090_984.las	01	101	38	42	47
1090_986.las	01	80	37	38	39
1090_988.las	01	65	26	26	24
1090_990.las	01	54	23	23	22
1090_992.las	01	53	21	21	20
1090_994.las	01	44	23	23	23
1090_996.las	01	56	22	22	22
1090_998.las	04	49	23	23	22
1092_1000.las	01	51	24	24	23
1092_1002.las	01	62	20	21	20
1092_1004.las	01	53	22	22	21
1092_1006.las	01	640	20	24	02
1092_1008.las	01	56	25	25	23
1092_1010.las	01	260	29	30	31
1092_1012.las	01	5,100	37	29	30
1092_1014.las	01	560	25	28	02
1092_1016.las	01	5,100	24	27	03
1092_1018.las	01	117	31	37	03
1092_1020.las	01	660	36	44	03
1092_1022.las	01	128	48	58	04
1092_1024.las	01	116	45	47	48
1092_910.las	01	840	20	22	03
1092_912.las	01	620	25	29	03
1092_914.las	01	71	29	34	03
1092_916.las	01	1,540	23	26	03

## 1.2 Report on Intensity (Tiled Data) - continued

File	Minimum	Maximum	Mean	Median	Mode
1092_918.las	01	200	26	28	02
1092_920.las	01	81	23	27	03
1092_922.las	01	5,100	19	12	03
1092_924.las	01	1,060	20	14	03
1092_926.las	01	860	23	24	03
1092_928.las	01	820	36	43	03
1092_930.las	01	720	39	43	43
1092_932.las	01	640	35	32	29
1092_934.las	01	180	26	26	27
1092_936.las	01	260	24	24	23
1092_938.las	01	4,340	23	23	23
1092_940.las	01	85	23	25	25
1092_942.las	01	55	25	26	25
1092_944.las	01	59	27	27	25
1092_946.las	01	52	28	28	28
1092_948.las	01	5,100	24	24	23
1092_950.las	01	169	22	24	24
1092_952.las	01	198	23	24	23
1092_954.las	01	5,100	17	17	02
1092_956.las	01	1,600	18	20	02
1092_958.las	01	1,180	21	23	02
1092_960.las	01	820	21	25	02
1092_962.las	01	4,720	27	28	27
1092_964.las	01	900	34	34	34
1092_966.las	01	380	36	39	47
1092_968.las	01	93	39	41	42
1092_970.las	01	240	25	27	03
1092_972.las	01	2,840	31	35	03
1092_974.las	01	138	42	46	46
1092_976.las	01	109	49	48	47
1092_978.las	01	101	43	44	40
1092_980.las	01	103	24	11	03
1092_982.las	01	113	34	38	03

## 1.2 Report on Intensity (Tiled Data) - continued

File	Minimum	Maximum	Mean	Median	Mode
1092_984.las	01	97	34	39	39
1092_986.las	01	113	29	32	03
1092_988.las	01	107	29	28	27
1092_990.las	01	52	23	23	23
1092_992.las	01	52	23	23	22
1092_994.las	01	139	25	25	23
1092_996.las	01	67	21	21	21
1092_998.las	01	300	24	24	23
1094_1000.las	01	82	21	21	20
1094_1002.las	01	131	21	22	22
1094_1004.las	01	540	22	23	22
1094_1006.las	01	880	21	24	02
1094_1008.las	01	980	25	25	23
1094_1010.las	01	1,560	24	25	23
1094_1012.las	01	1,940	23	29	02
1094_1014.las	01	240	27	30	03
1094_1016.las	01	240	36	42	47
1094_1018.las	01	600	33	39	03
1094_1020.las	01	960	40	48	48
1094_1022.las	01	158	42	50	04
1094_1024.las	01	1,000	33	34	04
1094_910.las	01	104	25	30	03
1094_912.las	01	68	26	31	03
1094_914.las	01	380	21	24	03
1094_916.las	01	260	25	29	03
1094_918.las	01	62	31	33	39
1094_920.las	01	65	28	29	27
1094_922.las	01	5,100	26	27	03
1094_924.las	01	2,280	28	34	03
1094_926.las	01	5,100	23	23	03
1094_928.las	01	1,400	30	36	03
1094_930.las	01	109	33	40	04
1094_932.las	01	580	33	30	27

## 1.2 Report on Intensity (Tiled Data) - continued

File	Minimum	Maximum	Mean	Median	Mode
1094_934.las	01	176	24	24	23
1094_936.las	01	1,680	18	21	02
1094_938.las	01	72	23	23	23
1094_940.las	01	5,100	19	23	02
1094_942.las	01	71	18	21	02
1094_944.las	01	220	27	27	27
1094_946.las	01	55	25	25	26
1094_948.las	01	900	24	24	23
1094_950.las	01	92	25	27	30
1094_952.las	01	520	21	24	02
1094_954.las	01	61	16	19	02
1094_956.las	01	3,480	21	25	02
1094_958.las	01	280	21	24	02
1094_960.las	01	66	23	25	25
1094_962.las	01	560	27	28	27
1094_964.las	01	720	32	31	28
1094_966.las	01	180	41	45	48
1094_968.las	01	580	35	42	44
1094_970.las	01	1,100	28	34	03
1094_972.las	01	660	40	40	39
1094_974.las	01	820	47	46	47
1094_976.las	01	130	49	49	48
1094_978.las	01	180	38	43	03
1094_980.las	01	120	35	39	03
1094_982.las	01	100	34	38	03
1094_984.las	01	2,120	30	36	03
1094_986.las	01	1,020	25	27	03
1094_988.las	01	420	28	27	26
1094_990.las	01	53	26	26	26
1094_992.las	01	51	23	23	21
1094_994.las	01	51	25	26	27
1094_996.las	01	49	21	21	20
1094_998.las	01	50	24	24	23

## 1.2 Report on Intensity (Tiled Data) - continued

File	Minimum	Maximum	Mean	Median	Mode
1096_1000.las	01	56	24	24	23
1096_1002.las	01	166	19	23	02
1096_1004.las	01	700	19	21	02
1096_1006.las	01	1,660	25	29	30
1096_1008.las	01	840	22	26	27
1096_1010.las	01	660	19	23	02
1096_1012.las	01	60	29	30	30
1096_1014.las	01	73	33	34	33
1096_1016.las	01	83	41	43	43
1096_1018.las	01	88	44	49	48
1096_1020.las	01	93	43	48	48
1096_1022.las	01	102	39	47	04
1096_1024.las	01	183	27	25	04
1096_910.las	01	740	20	24	02
1096_912.las	01	720	24	29	03
1096_914.las	01	69	23	27	02
1096_916.las	01	1,120	20	21	02
1096_918.las	01	178	22	26	03
1096_920.las	01	140	21	23	03
1096_922.las	01	154	28	32	03
1096_924.las	01	5,100	31	37	03
1096_926.las	01	940	24	29	03
1096_928.las	01	700	23	15	03
1096_930.las	01	185	28	29	03
1096_932.las	01	150	25	25	02
1096_934.las	01	4,540	19	22	02
1096_936.las	01	51	15	16	02
1096_938.las	01	240	19	22	02
1096_940.las	01	1,160	19	22	02
1096_942.las	01	1,460	17	20	02
1096_944.las	01	200	24	26	27
1096_946.las	01	55	21	21	21
1096_948.las	01	660	21	23	23

## 1.2 Report on Intensity (Tiled Data) - continued

File	Minimum	Maximum	Mean	Median	Mode
1096_950.las	01	79	20	23	24
1096_952.las	01	2,660	16	17	02
1096_954.las	01	620	21	25	02
1096_956.las	01	5,100	24	25	25
1096_958.las	01	54	23	24	23
1096_960.las	01	73	23	23	22
1096_962.las	01	74	27	27	27
1096_964.las	01	320	32	29	26
1096_966.las	01	100	39	44	48
1096_968.las	01	1,120	29	33	04
1096_970.las	01	135	43	46	46
1096_972.las	01	880	40	42	41
1096_974.las	01	900	44	45	45
1096_976.las	01	100	53	53	55
1096_978.las	01	420	46	47	48
1096_980.las	01	100	35	40	03
1096_982.las	01	101	39	46	50
1096_984.las	01	185	37	40	39
1096_986.las	01	82	35	37	36
1096_988.las	01	173	28	28	26
1096_990.las	01	50	25	26	27
1096_992.las	01	260	20	23	02
1096_994.las	01	560	21	23	23
1096_996.las	01	70	23	24	23
1096_998.las	01	50	23	23	23
1098_1000.las	01	1,640	22	25	24
1098_1002.las	01	213	18	22	02
1098_1004.las	01	3,540	20	24	02
1098_1006.las	01	165	22	26	27
1098_1008.las	01	5,100	23	25	26
1098_1010.las	01	56	24	25	24
1098_1012.las	02	55	27	27	25
1098_1014.las	01	75	32	32	30

## 1.2 Report on Intensity (Tiled Data) - continued

File	Minimum	Maximum	Mean	Median	Mode
1098_1016.las	01	107	40	42	41
1098_1018.las	01	129	46	50	57
1098_1020.las	01	500	53	56	55
1098_1022.las	01	5,100	44	51	04
1098_1024.las	01	145	29	29	03
1098_910.las	01	580	31	32	32
1098_912.las	01	540	19	14	03
1098_914.las	01	1,280	20	21	02
1098_916.las	01	5,100	22	27	02
1098_918.las	01	5,100	28	31	32
1098_920.las	01	132	25	30	02
1098_922.las	01	920	27	32	03
1098_924.las	01	101	28	35	03
1098_926.las	01	1,080	22	21	03
1098_928.las	01	2,540	21	12	03
1098_930.las	01	162	26	23	04
1098_932.las	01	300	21	21	02
1098_934.las	01	700	18	21	02
1098_936.las	01	460	18	21	02
1098_938.las	01	5,100	18	20	02
1098_940.las	01	170	16	19	02
1098_942.las	01	900	17	19	02
1098_944.las	01	800	17	18	02
1098_946.las	01	340	23	24	24
1098_948.las	01	920	23	25	25
1098_950.las	01	300	19	23	02
1098_952.las	01	5,100	19	23	02
1098_954.las	01	158	24	26	26
1098_956.las	01	3,440	24	26	26
1098_958.las	01	1,980	23	24	24
1098_960.las	01	760	23	23	22
1098_962.las	01	2,080	29	30	30
1098_964.las	01	1,160	32	32	31



## 1.2 Report on Intensity (Tiled Data) - continued

File	Minimum	Maximum	Mean	Median	Mode
1098_966.las	01	5,100	26	29	03
1098_968.las	01	2,240	36	42	04
1098_970.las	01	167	43	45	45
1098_972.las	01	1,220	34	40	04
1098_974.las	01	5,100	43	47	48
1098_976.las	01	4,980	53	52	48
1098_978.las	01	85	41	42	44
1098_980.las	01	109	31	34	03
1098_982.las	01	800	36	43	04
1098_984.las	01	200	39	41	41
1098_986.las	01	111	36	38	39
1098_988.las	01	68	25	26	25
1098_990.las	01	59	18	21	02
1098_992.las	01	2,100	19	22	02
1098_994.las	01	86	26	27	26
1098_996.las	01	71	23	24	23
1098_998.las	01	73	22	22	21
1100_1000.las	01	143	20	23	23
1100_1002.las	01	1,300	16	18	02
1100_1004.las	01	232	20	24	02
1100_1006.las	01	800	19	23	02
1100_1008.las	01	2,680	24	27	02
1100_1010.las	01	109	25	25	23
1100_1012.las	01	99	27	27	26
1100_1014.las	01	80	30	30	30
1100_1016.las	01	180	34	36	36
1100_1018.las	01	150	34	39	03
1100_1020.las	01	200	49	55	59
1100_1022.las	01	105	51	56	55
1100_1024.las	01	115	47	52	59
1100_910.las	02	580	31	31	30
1100_912.las	01	72	22	26	03
1100_914.las	01	67	21	23	02

## 1.2 Report on Intensity (Tiled Data) - continued

File	Minimum	Maximum	Mean	Median	Mode
1100_916.las	01	68	25	28	02
1100_918.las	01	107	30	33	33
1100_920.las	01	260	29	34	36
1100_922.las	01	93	26	33	03
1100_924.las	01	77	24	26	03
1100_926.las	01	74	27	34	03
1100_928.las	01	380	34	38	39
1100_930.las	01	110	26	33	04
1100_932.las	01	360	22	22	02
1100_934.las	01	118	17	20	02
1100_936.las	01	53	17	20	02
1100_938.las	01	80	16	19	02
1100_940.las	01	175	21	24	26
1100_942.las	01	5,100	20	22	02
1100_944.las	01	440	18	20	02
1100_946.las	01	222	19	23	02
1100_948.las	01	340	19	23	02
1100_950.las	01	700	18	22	02
1100_952.las	01	5,100	21	23	02
1100_954.las	01	90	22	26	29
1100_956.las	01	3,840	21	25	02
1100_958.las	01	860	18	22	02
1100_960.las	01	71	22	25	02
1100_962.las	01	146	21	25	02
1100_964.las	01	2,940	26	29	03
1100_966.las	01	1,040	27	29	03
1100_968.las	01	500	39	43	46
1100_970.las	01	520	27	34	03
1100_972.las	01	1,040	40	44	43
1100_974.las	01	240	47	47	48
1100_976.las	01	1,780	51	51	48
1100_978.las	01	600	43	43	43
1100_980.las	01	200	34	39	03

## 1.2 Report on Intensity (Tiled Data) - continued

File	Minimum	Maximum	Mean	Median	Mode
1100_982.las	01	280	27	12	03
1100_984.las	01	420	32	38	03
1100_986.las	01	96	25	28	03
1100_988.las	01	620	25	28	29
1100_990.las	01	500	17	20	02
1100_992.las	01	720	19	21	22
1100_994.las	01	1,220	24	24	23
1100_996.las	01	53	21	21	20
1100_998.las	01	153	22	23	21
1102_1000.las	01	162	20	24	02
1102_1002.las	01	193	18	21	02
1102_1004.las	01	166	24	26	25
1102_1006.las	01	97	20	24	02
1102_1008.las	01	155	27	28	27
1102_1010.las	01	5,100	28	29	29
1102_1012.las	01	2,460	25	26	25
1102_1014.las	01	77	27	28	30
1102_1016.las	01	380	35	35	38
1102_1018.las	01	112	36	38	39
1102_1020.las	01	99	49	51	58
1102_1022.las	01	1,580	48	58	04
1102_1024.las	01	141	45	49	03
1102_910.las	03	64	32	31	30
1102_912.las	01	700	33	34	34
1102_914.las	01	240	29	31	30
1102_916.las	01	62	24	30	02
1102_918.las	01	700	26	31	02
1102_920.las	01	87	31	34	34
1102_922.las	01	1,040	35	38	38
1102_924.las	01	180	37	37	36
1102_926.las	01	74	35	36	35
1102_928.las	01	171	39	39	39
1102_930.las	01	87	41	41	41

## 1.2 Report on Intensity (Tiled Data) - continued

File	Minimum	Maximum	Mean	Median	Mode
1102_932.las	01	86	26	27	02
1102_934.las	01	2,840	15	17	02
1102_936.las	01	54	19	22	02
1102_938.las	01	146	21	24	23
1102_940.las	01	62	19	23	02
1102_942.las	01	1,620	17	21	02
1102_944.las	01	5,100	18	21	02
1102_946.las	01	560	22	26	02
1102_948.las	01	102	16	19	02
1102_950.las	01	4,160	20	24	02
1102_952.las	01	5,100	19	22	02
1102_954.las	01	900	20	24	02
1102_956.las	01	640	24	27	02
1102_958.las	01	1,480	24	26	24
1102_960.las	01	169	24	26	25
1102_962.las	01	175	20	22	03
1102_964.las	01	1,000	29	35	03
1102_966.las	01	151	38	42	43
1102_968.las	01	123	41	42	42
1102_970.las	01	320	33	39	03
1102_972.las	01	97	44	45	43
1102_974.las	01	5,100	32	35	04
1102_976.las	01	2,640	38	44	04
1102_978.las	01	85	39	41	38
1102_980.las	01	2,240	32	34	03
1102_982.las	01	580	35	41	04
1102_984.las	01	93	30	37	03
1102_986.las	01	154	21	21	02
1102_988.las	01	5,100	20	24	02
1102_990.las	01	175	18	20	02
1102_992.las	01	800	20	22	22
1102_994.las	01	54	17	21	02
1102_996.las	01	120	20	23	02

## 1.2 Report on Intensity (Tiled Data) - continued

File	Minimum	Maximum	Mean	Median	Mode
1102_998.las	01	211	22	23	23
1104_1000.las	01	4,120	18	20	02
1104_1002.las	01	240	22	26	02
1104_1004.las	01	149	22	24	23
1104_1006.las	01	77	24	25	25
1104_1008.las	01	2,880	23	26	27
1104_1010.las	01	148	24	25	24
1104_1012.las	01	54	23	23	23
1104_1014.las	03	70	28	28	32
1104_1016.las	01	105	33	33	32
1104_1018.las	01	68	32	31	30
1104_1020.las	01	2,040	39	41	38
1104_1022.las	01	117	52	57	59
1104_1024.las	01	113	38	39	03
1104_910.las	01	66	31	32	30
1104_912.las	01	83	33	34	32
1104_914.las	01	88	29	33	35
1104_916.las	01	62	31	32	31
1104_918.las	01	105	32	31	31
1104_920.las	01	69	34	35	33
1104_922.las	17	800	37	37	38
1104_924.las	03	76	37	36	35
1104_926.las	01	95	36	35	34
1104_928.las	01	600	37	38	39
1104_930.las	01	740	38	40	41
1104_932.las	01	280	23	25	02
1104_934.las	01	300	14	15	02
1104_936.las	01	52	18	22	02
1104_938.las	01	50	24	25	24
1104_940.las	01	59	26	26	25
1104_942.las	01	2,360	25	27	27
1104_944.las	01	5,100	19	21	02
1104_946.las	01	1,900	16	17	02

## 1.2 Report on Intensity (Tiled Data) - continued

File	Minimum	Maximum	Mean	Median	Mode
1104_948.las	01	1,860	16	18	02
1104_950.las	01	83	18	20	02
1104_952.las	01	5,100	18	20	02
1104_954.las	01	380	19	21	02
1104_956.las	01	1,760	22	24	23
1104_958.las	01	4,480	22	25	02
1104_960.las	01	91	20	23	02
1104_962.las	01	120	21	24	02
1104_964.las	01	167	29	33	35
1104_966.las	01	2,860	36	38	47
1104_968.las	01	3,060	46	48	54
1104_970.las	01	190	23	18	03
1104_972.las	01	2,340	37	44	03
1104_974.las	01	1,140	27	15	03
1104_976.las	01	840	39	43	04
1104_978.las	01	1,000	27	29	03
1104_980.las	01	202	26	22	03
1104_982.las	01	138	38	43	04
1104_984.las	01	340	31	35	03
1104_986.las	01	83	23	24	03
1104_988.las	01	200	22	25	02
1104_990.las	01	460	21	25	02
1104_992.las	01	1,240	15	17	02
1104_994.las	01	55	18	22	02
1104_996.las	01	78	21	25	02
1104_998.las	01	72	20	23	02
1106_1000.las	01	5,100	18	19	02
1106_1002.las	01	1,800	15	15	02
1106_1004.las	01	720	19	22	02
1106_1006.las	01	1,060	17	19	02
1106_1008.las	01	600	21	25	02
1106_1010.las	01	520	23	25	25
1106_1012.las	01	260	23	23	23

## 1.2 Report on Intensity (Tiled Data) - continued

File	Minimum	Maximum	Mean	Median	Mode
1106_1014.las	01	72	29	30	30
1106_1016.las	01	149	35	35	33
1106_1018.las	01	91	38	39	39
1106_1020.las	01	200	36	42	47
1106_1022.las	01	171	54	55	55
1106_1024.las	01	94	46	47	55
1106_910.las	01	90	21	24	02
1106_912.las	01	84	27	30	03
1106_914.las	01	68	33	34	34
1106_916.las	01	127	31	30	30
1106_918.las	01	156	31	31	30
1106_920.las	01	660	35	35	33
1106_922.las	01	68	36	37	39
1106_924.las	01	111	40	41	39
1106_926.las	01	76	38	39	42
1106_928.las	01	380	37	39	38
1106_930.las	02	112	40	41	41
1106_932.las	01	1,220	30	30	27
1106_934.las	01	1,160	16	19	02
1106_936.las	01	84	22	26	02
1106_938.las	01	62	25	26	25
1106_940.las	01	137	25	27	27
1106_942.las	01	119	25	25	23
1106_944.las	01	780	28	29	29
1106_946.las	01	1,340	21	25	02
1106_948.las	01	360	19	22	02
1106_950.las	01	1,680	15	16	02
1106_952.las	01	860	16	20	02
1106_954.las	01	920	16	16	02
1106_956.las	01	3,860	20	24	02
1106_958.las	01	300	21	25	02
1106_960.las	01	880	19	22	02
1106_962.las	01	85	22	26	03

## 1.2 Report on Intensity (Tiled Data) - continued

File	Minimum	Maximum	Mean	Median	Mode
1106_964.las	01	620	26	30	30
1106_966.las	01	920	37	40	03
1106_968.las	01	2,220	44	46	55
1106_970.las	01	5,100	27	29	03
1106_972.las	01	720	34	41	03
1106_974.las	01	500	39	47	04
1106_976.las	01	183	33	35	04
1106_978.las	01	5,100	38	39	03
1106_980.las	01	101	28	31	03
1106_982.las	01	260	31	34	04
1106_984.las	01	1,000	27	32	03
1106_986.las	01	940	20	17	03
1106_988.las	01	171	23	27	02
1106_990.las	01	57	22	25	02
1106_992.las	01	220	26	28	29
1106_994.las	01	1,020	19	23	02
1106_996.las	01	220	18	22	02
1106_998.las	01	920	15	16	02
1108_1000.las	01	5,100	21	22	02
1108_1002.las	01	158	18	21	02
1108_1004.las	01	179	22	22	22
1108_1006.las	01	196	21	24	24
1108_1008.las	01	920	17	19	02
1108_1010.las	01	2,620	18	21	02
1108_1012.las	01	1,820	21	24	02
1108_1014.las	01	1,100	22	23	03
1108_1016.las	01	440	26	29	03
1108_1018.las	01	120	27	32	03
1108_1020.las	01	147	31	34	04
1108_1022.las	01	187	36	43	04
1108_1024.las	01	660	45	48	55
1108_912.las	01	800	21	24	02
1108_914.las	01	97	29	33	35



## 1.2 Report on Intensity (Tiled Data) - continued

File	Minimum	Maximum	Mean	Median	Mode
1108_916.las	01	620	25	29	02
1108_918.las	01	260	27	30	30
1108_920.las	01	66	34	34	34
1108_922.las	01	89	34	35	33
1108_924.las	01	109	33	39	42
1108_926.las	01	74	35	38	36
1108_928.las	01	118	32	38	39
1108_930.las	01	820	39	40	39
1108_932.las	01	85	29	27	24
1108_934.las	01	71	24	25	25
1108_936.las	01	5,100	19	22	02
1108_938.las	01	5,100	25	25	24
1108_940.las	01	56	26	26	25
1108_942.las	01	60	27	27	27
1108_944.las	01	177	27	28	27
1108_946.las	01	740	25	26	25
1108_948.las	01	1,520	23	25	23
1108_950.las	01	920	23	25	27
1108_952.las	01	520	19	22	02
1108_954.las	01	1,640	19	22	02
1108_956.las	01	97	23	25	23
1108_958.las	01	740	22	26	02
1108_960.las	01	186	20	22	02
1108_962.las	01	700	20	23	02
1108_964.las	01	700	25	28	03
1108_966.las	01	420	30	34	04
1108_968.las	01	540	28	33	04
1108_970.las	01	5,100	33	38	04
1108_972.las	01	340	26	24	03
1108_974.las	01	1,160	39	47	03
1108_976.las	01	140	45	51	51
1108_978.las	01	5,100	35	39	03
1108_980.las	01	114	36	41	03

## 1.2 Report on Intensity (Tiled Data) - continued

File	Minimum	Maximum	Mean	Median	Mode
1108_982.las	01	760	36	43	04
1108_984.las	01	94	27	33	03
1108_986.las	01	84	22	20	03
1108_988.las	01	93	26	26	25
1108_990.las	01	123	22	25	25
1108_992.las	01	1,040	25	26	26
1108_994.las	01	132	22	24	23
1108_996.las	01	153	15	17	02
1108_998.las	01	231	17	21	02
1110_1000.las	01	5,100	18	20	02
1110_1002.las	01	133	18	21	02
1110_1004.las	01	53	22	23	23
1110_1006.las	01	59	24	25	24
1110_1008.las	01	58	20	23	02
1110_1010.las	01	600	21	26	02
1110_1012.las	01	2,740	17	19	02
1110_1014.las	01	5,040	29	31	32
1110_1016.las	01	340	22	21	03
1110_1018.las	01	85	25	29	03
1110_1020.las	01	172	31	34	03
1110_1022.las	01	1,960	27	16	04
1110_1024.las	01	760	29	30	03
1110_912.las	01	220	19	15	03
1110_914.las	01	119	22	26	02
1110_916.las	01	71	24	28	02
1110_918.las	01	940	24	27	02
1110_920.las	01	68	24	30	02
1110_922.las	01	139	30	36	03
1110_924.las	01	920	37	41	42
1110_926.las	01	960	42	43	43
1110_928.las	01	260	27	33	03
1110_930.las	01	93	30	37	04
1110_932.las	01	111	30	28	23

## 1.2 Report on Intensity (Tiled Data) - continued

File	Minimum	Maximum	Mean	Median	Mode
1110_934.las	01	55	24	24	23
1110_936.las	01	1,260	24	26	27
1110_938.las	01	165	23	25	26
1110_940.las	01	157	25	25	25
1110_942.las	01	57	25	27	27
1110_944.las	01	57	27	28	28
1110_946.las	01	64	24	24	23
1110_948.las	01	161	23	23	23
1110_950.las	01	59	26	26	25
1110_952.las	01	660	22	23	22
1110_954.las	01	5,100	22	23	23
1110_956.las	01	65	24	24	23
1110_958.las	01	900	17	20	02
1110_960.las	01	800	20	23	02
1110_962.las	01	1,780	18	20	03
1110_964.las	01	740	23	28	03
1110_966.las	01	176	30	32	04
1110_968.las	01	1,620	31	34	04
1110_970.las	01	5,100	29	28	04
1110_972.las	01	5,100	31	28	04
1110_974.las	01	660	38	42	04
1110_976.las	01	1,620	35	41	03
1110_978.las	01	2,520	45	45	43
1110_980.las	01	5,100	43	45	48
1110_982.las	01	4,540	49	49	48
1110_984.las	01	340	39	39	39
1110_986.las	01	166	26	29	03
1110_988.las	01	86	26	27	27
1110_990.las	01	840	23	24	23
1110_992.las	01	61	25	25	25
1110_994.las	01	99	23	24	23
1110_996.las	01	1,020	17	20	02
1110_998.las	01	780	18	21	02

## 1.2 Report on Intensity (Tiled Data) - continued

File	Minimum	Maximum	Mean	Median	Mode
1112_1000.las	01	4,500	22	23	23
1112_1002.las	01	320	19	23	02
1112_1004.las	01	680	25	27	25
1112_1006.las	01	87	22	25	26
1112_1008.las	01	1,040	24	27	29
1112_1010.las	01	1,220	22	25	25
1112_1012.las	01	5,100	18	22	02
1112_1014.las	01	87	24	27	02
1112_1016.las	01	480	27	31	31
1112_1018.las	01	81	40	42	43
1112_1020.las	01	97	40	43	43
1112_1022.las	01	115	47	49	48
1112_1024.las	01	2,380	42	44	48
1112_912.las	01	880	30	34	33
1112_914.las	01	160	27	32	03
1112_916.las	01	700	21	26	02
1112_918.las	01	1,140	18	19	02
1112_920.las	01	640	24	29	03
1112_922.las	01	1,040	33	37	39
1112_924.las	01	5,100	35	38	36
1112_926.las	01	107	28	35	03
1112_928.las	01	93	35	41	43
1112_930.las	02	91	44	44	43
1112_932.las	01	89	34	34	29
1112_934.las	01	1,180	19	23	02
1112_936.las	01	400	16	19	02
1112_938.las	01	95	20	23	25
1112_940.las	01	2,600	23	26	26
1112_942.las	01	5,100	23	26	29
1112_944.las	01	3,140	25	29	30
1112_946.las	01	160	27	29	29
1112_948.las	01	2,920	26	26	25
1112_950.las	01	52	26	26	26

## 1.2 Report on Intensity (Tiled Data) - continued

File	Minimum	Maximum	Mean	Median	Mode
1112_952.las	01	460	24	25	24
1112_954.las	01	51	24	24	23
1112_956.las	01	96	21	23	23
1112_958.las	01	116	19	22	02
1112_960.las	01	127	19	22	22
1112_962.las	01	145	21	24	03
1112_964.las	01	3,000	28	33	34
1112_966.las	01	185	29	32	04
1112_968.las	01	1,780	33	34	04
1112_970.las	01	1,420	30	33	04
1112_972.las	01	5,100	32	33	03
1112_974.las	01	2,700	41	46	04
1112_976.las	01	3,020	41	46	03
1112_978.las	01	123	41	44	47
1112_980.las	01	5,100	42	45	51
1112_982.las	01	720	49	49	48
1112_984.las	01	140	40	40	38
1112_986.las	01	75	32	38	39
1112_988.las	01	5,100	26	27	25
1112_990.las	01	1,020	21	24	23
1112_992.las	01	59	23	23	23
1112_994.las	01	204	23	24	24
1112_996.las	01	620	16	19	02
1112_998.las	01	53	21	23	23
1114_1000.las	01	73	25	24	23
1114_1002.las	01	70	25	25	23
1114_1004.las	01	54	26	26	25
1114_1006.las	01	58	21	23	23
1114_1008.las	01	149	26	28	29
1114_1010.las	01	65	26	26	26
1114_1012.las	01	58	26	28	27
1114_1014.las	01	134	27	29	32
1114_1016.las	01	101	30	35	36

## 1.2 Report on Intensity (Tiled Data) - continued

File	Minimum	Maximum	Mean	Median	Mode
1114_1018.las	01	108	36	37	34
1114_1020.las	01	95	43	45	48
1114_1022.las	01	1,820	57	57	55
1114_1024.las	01	800	43	42	42
1114_1026.las	01	92	35	37	39
1114_912.las	01	1,500	33	33	32
1114_914.las	01	5,100	34	34	34
1114_916.las	01	65	24	29	02
1114_918.las	01	68	28	31	30
1114_920.las	01	136	19	17	03
1114_922.las	01	2,560	22	22	03
1114_924.las	01	146	32	38	03
1114_926.las	01	73	25	29	03
1114_928.las	01	183	25	31	03
1114_930.las	01	157	30	36	04
1114_932.las	01	165	21	24	03
1114_934.las	01	900	18	22	02
1114_936.las	01	99	21	24	23
1114_938.las	01	240	25	25	25
1114_940.las	01	53	24	26	26
1114_942.las	01	58	23	24	22
1114_944.las	01	91	22	24	23
1114_946.las	09	52	25	24	23
1114_948.las	01	1,000	26	27	27
1114_950.las	01	360	26	26	25
1114_952.las	01	5,100	24	25	24
1114_954.las	01	53	25	25	24
1114_956.las	01	69	27	28	25
1114_958.las	01	1,300	20	23	23
1114_960.las	01	600	25	28	28
1114_962.las	01	99	24	28	03
1114_964.las	01	280	28	31	32
1114_966.las	01	1,040	43	47	43

## 1.2 Report on Intensity (Tiled Data) - continued

File	Minimum	Maximum	Mean	Median	Mode
1114_968.las	01	4,880	43	47	48
1114_970.las	01	1,280	28	32	03
1114_972.las	01	192	27	25	03
1114_974.las	01	180	39	45	03
1114_976.las	01	134	48	53	55
1114_978.las	01	540	38	43	03
1114_980.las	01	3,840	33	38	03
1114_982.las	01	1,440	51	59	62
1114_984.las	01	110	42	43	39
1114_986.las	01	380	32	36	39
1114_988.las	01	5,100	24	27	02
1114_990.las	01	5,100	20	23	02
1114_992.las	01	116	25	26	26
1114_994.las	01	118	22	23	23
1114_996.las	01	57	24	24	23
1114_998.las	01	85	22	23	23
1116_1000.las	01	51	26	25	24
1116_1002.las	01	55	24	23	23
1116_1004.las	01	55	28	28	29
1116_1006.las	01	280	26	26	23
1116_1008.las	01	2,080	21	23	23
1116_1010.las	01	81	25	25	25
1116_1012.las	09	340	25	25	25
1116_1014.las	01	73	28	28	23
1116_1016.las	01	73	37	37	36
1116_1018.las	05	80	42	42	39
1116_1020.las	01	92	49	49	47
1116_1022.las	12	101	47	48	48
1116_1024.las	04	108	44	45	48
1116_1026.las	04	73	30	30	28
1116_912.las	01	67	38	38	39
1116_914.las	01	800	35	35	35
1116_916.las	01	66	30	32	32

## 1.2 Report on Intensity (Tiled Data) - continued

File	Minimum	Maximum	Mean	Median	Mode
1116_918.las	01	68	35	36	35
1116_920.las	01	74	33	37	39
1116_922.las	01	1,440	25	29	03
1116_924.las	01	960	25	29	03
1116_926.las	01	156	28	34	03
1116_928.las	01	720	20	10	03
1116_930.las	01	1,460	27	31	04
1116_932.las	01	87	24	25	03
1116_934.las	01	53	26	26	25
1116_936.las	01	50	24	25	25
1116_938.las	01	50	24	24	23
1116_940.las	01	60	26	26	26
1116_942.las	01	56	22	22	21
1116_944.las	01	1,400	27	27	23
1116_946.las	01	58	23	23	23
1116_948.las	01	1,140	26	26	25
1116_950.las	01	87	29	29	29
1116_952.las	01	3,340	24	25	24
1116_954.las	01	56	25	26	25
1116_956.las	01	360	25	25	23
1116_958.las	01	105	25	26	27
1116_960.las	01	220	18	21	02
1116_962.las	01	115	26	29	28
1116_964.las	01	165	35	37	37
1116_966.las	01	104	49	50	39
1116_968.las	01	1,240	35	40	04
1116_970.las	01	82	27	33	03
1116_972.las	01	108	31	34	03
1116_974.las	01	420	44	52	59
1116_976.las	01	960	43	47	48
1116_978.las	01	2,460	36	42	03
1116_980.las	01	102	39	42	38
1116_982.las	01	1,940	44	50	51



## 1.2 Report on Intensity (Tiled Data) - continued

File	Minimum	Maximum	Mean	Median	Mode
1116_984.las	01	260	44	44	43
1116_986.las	01	83	31	34	34
1116_988.las	01	600	29	29	27
1116_990.las	01	144	25	26	25
1116_992.las	01	2,740	21	24	02
1116_994.las	01	86	16	19	02
1116_996.las	01	157	18	21	21
1116_998.las	01	58	22	22	21
1118_1000.las	01	95	22	22	22
1118_1002.las	01	57	22	22	22
1118_1004.las	01	98	22	22	21
1118_1006.las	01	220	22	22	21
1118_1008.las	01	55	26	27	27
1118_1010.las	04	56	26	26	25
1118_1012.las	01	57	24	23	23
1118_1014.las	01	81	27	26	23
1118_1016.las	03	69	32	32	30
1118_1018.las	18	76	42	43	43
1118_1020.las	23	91	51	51	51
1118_1022.las	01	110	51	51	48
1118_1024.las	01	340	41	44	47
1118_1026.las	01	84	36	36	37
1118_912.las	01	188	28	34	03
1118_914.las	01	175	27	33	03
1118_916.las	01	880	33	35	33
1118_918.las	01	65	34	35	35
1118_920.las	02	66	35	35	33
1118_922.las	01	79	35	38	39
1118_924.las	01	178	31	39	03
1118_926.las	01	89	37	39	38
1118_928.las	01	720	31	37	03
1118_930.las	01	540	34	37	04
1118_932.las	01	100	31	28	25

## 1.2 Report on Intensity (Tiled Data) - continued

File	Minimum	Maximum	Mean	Median	Mode
1118_934.las	01	71	23	25	25
1118_936.las	01	60	23	25	26
1118_938.las	01	200	23	25	26
1118_940.las	01	131	24	25	24
1118_942.las	01	85	25	24	23
1118_944.las	01	93	28	29	30
1118_946.las	01	280	26	27	27
1118_948.las	01	1,960	25	25	25
1118_950.las	01	160	25	25	25
1118_952.las	01	55	23	23	23
1118_954.las	01	55	26	26	25
1118_956.las	01	58	26	27	27
1118_958.las	01	59	25	27	27
1118_960.las	01	56	23	26	27
1118_962.las	01	960	24	28	02
1118_964.las	01	144	33	35	33
1118_966.las	01	89	47	48	38
1118_968.las	01	164	31	38	04
1118_970.las	01	80	36	38	38
1118_972.las	01	103	42	49	03
1118_974.las	01	640	33	34	04
1118_976.las	01	1,400	42	48	04
1118_978.las	01	760	40	42	42
1118_980.las	01	100	41	42	34
1118_982.las	01	540	50	50	48
1118_984.las	01	4,740	43	43	47
1118_986.las	12	720	34	34	34
1118_988.las	01	480	28	27	24
1118_990.las	01	59	26	26	25
1118_992.las	01	51	23	24	23
1118_994.las	01	65	20	21	21
1118_996.las	01	720	18	20	20
1118_998.las	01	192	21	21	21

## 1.2 Report on Intensity (Tiled Data) - continued

File	Minimum	Maximum	Mean	Median	Mode
1120_1000.las	01	140	21	22	21
1120_1002.las	01	360	21	21	21
1120_1004.las	01	179	22	22	21
1120_1006.las	01	133	23	25	23
1120_1008.las	01	67	25	25	23
1120_1010.las	01	173	25	25	24
1120_1012.las	01	204	24	24	23
1120_1014.las	01	220	29	29	27
1120_1016.las	01	195	33	32	30
1120_1018.las	01	240	43	45	47
1120_1020.las	01	117	50	52	55
1120_1022.las	01	111	50	55	04
1120_1024.las	01	123	43	45	03
1120_1026.las	01	142	39	39	36
1120_912.las	01	1,440	17	08	03
1120_914.las	01	82	20	21	03
1120_916.las	01	63	21	22	02
1120_918.las	01	64	31	35	36
1120_920.las	08	65	32	33	32
1120_922.las	01	154	38	39	39
1120_924.las	01	86	38	38	36
1120_926.las	01	90	38	38	37
1120_928.las	01	72	40	40	41
1120_930.las	01	141	26	31	04
1120_932.las	01	122	20	18	02
1120_934.las	01	3,660	20	24	02
1120_936.las	01	560	21	25	02
1120_938.las	01	2,580	20	23	02
1120_940.las	01	300	22	24	25
1120_942.las	01	240	27	28	27
1120_944.las	01	59	30	31	31
1120_946.las	01	60	27	27	27
1120_948.las	01	1,620	26	26	25

## 1.2 Report on Intensity (Tiled Data) - continued

File	Minimum	Maximum	Mean	Median	Mode
1120_950.las	01	51	25	26	26
1120_952.las	01	49	23	24	23
1120_954.las	01	71	22	22	20
1120_956.las	01	65	24	25	25
1120_958.las	05	60	28	28	27
1120_960.las	01	54	29	30	31
1120_962.las	01	114	32	33	30
1120_964.las	01	75	33	33	31
1120_966.las	01	97	38	40	48
1120_968.las	01	320	33	40	04
1120_970.las	01	200	40	43	43
1120_972.las	01	110	34	40	03
1120_974.las	01	5,100	42	46	48
1120_976.las	01	198	35	41	04
1120_978.las	01	170	35	38	03
1120_980.las	09	92	40	40	43
1120_982.las	01	164	48	47	44
1120_984.las	01	1,260	38	37	35
1120_986.las	01	1,940	32	33	34
1120_988.las	10	58	26	26	24
1120_990.las	03	53	26	26	24
1120_992.las	01	77	24	24	23
1120_994.las	01	49	20	20	20
1120_996.las	01	640	23	25	26
1120_998.las	01	95	22	24	25
1122_1000.las	01	56	22	22	21
1122_1002.las	01	61	21	21	22
1122_1004.las	01	300	19	22	23
1122_1006.las	01	5,100	25	27	27
1122_1008.las	09	57	29	29	29
1122_1010.las	01	54	25	24	23
1122_1012.las	02	56	23	23	23
1122_1014.las	01	82	29	29	25

## 1.2 Report on Intensity (Tiled Data) - continued

File	Minimum	Maximum	Mean	Median	Mode
1122_1016.las	01	181	32	31	30
1122_1018.las	01	181	34	40	03
1122_1020.las	01	1,480	29	30	04
1122_1022.las	01	520	40	46	04
1122_1024.las	04	198	42	45	48
1122_1026.las	16	73	39	40	39
1122_912.las	01	69	31	34	35
1122_914.las	01	89	33	35	34
1122_916.las	01	70	20	18	02
1122_918.las	01	980	27	32	03
1122_920.las	06	69	36	36	35
1122_922.las	05	73	40	40	39
1122_924.las	01	118	40	41	39
1122_926.las	01	81	40	40	39
1122_928.las	02	95	40	40	39
1122_930.las	01	3,880	35	41	44
1122_932.las	01	128	23	24	03
1122_934.las	01	5,100	24	26	26
1122_936.las	01	92	22	24	24
1122_938.las	01	5,100	19	23	02
1122_940.las	01	840	24	25	24
1122_942.las	01	54	25	25	24
1122_944.las	01	74	27	27	27
1122_946.las	01	154	21	24	02
1122_948.las	01	1,980	24	24	23
1122_950.las	01	210	25	25	25
1122_952.las	01	55	25	25	25
1122_954.las	01	1,080	24	24	21
1122_956.las	01	3,400	26	26	26
1122_958.las	01	82	27	27	27
1122_960.las	01	74	26	26	25
1122_962.las	01	71	28	29	29
1122_964.las	01	82	34	33	31

## 1.2 Report on Intensity (Tiled Data) - continued

File	Minimum	Maximum	Mean	Median	Mode
1122_966.las	01	173	43	43	43
1122_968.las	01	119	49	49	48
1122_970.las	22	77	42	42	39
1122_972.las	01	420	42	41	39
1122_974.las	01	147	49	48	47
1122_976.las	01	2,080	40	48	04
1122_978.las	01	2,020	30	35	03
1122_980.las	01	109	33	37	03
1122_982.las	01	115	42	48	48
1122_984.las	01	102	40	43	47
1122_986.las	01	520	32	32	32
1122_988.las	01	216	26	25	23
1122_990.las	01	61	23	23	23
1122_992.las	01	280	23	23	22
1122_994.las	01	102	21	21	20
1122_996.las	01	300	21	21	20
1122_998.las	01	90	21	20	20
1124_1000.las	01	56	22	23	23
1124_1002.las	01	1,320	16	19	02
1124_1004.las	01	5,100	17	19	02
1124_1006.las	01	5,100	18	21	02
1124_1008.las	01	57	22	24	23
1124_1010.las	01	780	20	22	23
1124_1012.las	01	94	25	25	24
1124_1014.las	01	144	28	28	23
1124_1016.las	01	99	34	33	32
1124_1018.las	01	101	33	37	03
1124_1020.las	01	380	27	24	03
1124_1022.las	01	185	44	49	48
1124_1024.las	01	96	42	45	48
1124_1026.las	01	90	32	34	32
1124_912.las	01	68	35	37	39
1124_914.las	01	220	37	37	36

## 1.2 Report on Intensity (Tiled Data) - continued

File	Minimum	Maximum	Mean	Median	Mode
1124_916.las	01	820	23	28	03
1124_918.las	01	1,600	26	31	03
1124_920.las	09	63	37	37	37
1124_922.las	01	70	37	39	39
1124_924.las	01	139	41	42	41
1124_926.las	22	70	42	42	43
1124_928.las	01	84	41	41	41
1124_930.las	01	540	37	37	35
1124_932.las	01	90	20	20	02
1124_934.las	01	1,000	18	21	02
1124_936.las	01	57	26	27	27
1124_938.las	01	580	20	24	26
1124_940.las	01	320	21	24	26
1124_942.las	01	2,560	19	22	02
1124_944.las	01	4,440	21	25	02
1124_946.las	01	110	27	27	27
1124_948.las	01	4,060	24	24	23
1124_950.las	09	46	25	25	25
1124_952.las	01	5,100	22	25	26
1124_954.las	01	76	24	24	23
1124_956.las	01	54	23	23	22
1124_958.las	01	980	21	21	21
1124_960.las	01	107	22	23	23
1124_962.las	01	200	26	26	23
1124_964.las	01	82	31	30	29
1124_966.las	01	95	40	42	47
1124_968.las	01	660	44	45	46
1124_970.las	01	87	41	40	39
1124_972.las	01	91	41	41	39
1124_974.las	21	93	47	48	48
1124_976.las	01	5,100	49	50	48
1124_978.las	01	93	40	39	38
1124_980.las	01	98	42	41	35

## 1.2 Report on Intensity (Tiled Data) - continued

File	Minimum	Maximum	Mean	Median	Mode
1124_982.las	01	240	49	49	48
1124_984.las	01	138	50	51	53
1124_986.las	01	240	35	35	34
1124_988.las	01	5,100	27	26	24
1124_990.las	01	68	24	24	23
1124_992.las	01	52	22	22	22
1124_994.las	02	47	22	22	21
1124_996.las	01	50	20	20	19
1124_998.las	01	53	20	20	20
1126_1000.las	01	5,060	17	18	02
1126_1002.las	01	171	17	20	02
1126_1004.las	01	3,780	22	24	24
1126_1006.las	01	110	23	24	23
1126_1008.las	03	49	22	22	22
1126_1010.las	01	920	27	27	23
1126_1012.las	01	68	26	26	26
1126_1014.las	01	124	25	27	02
1126_1016.las	01	77	29	33	34
1126_1018.las	01	3,920	23	21	03
1126_1020.las	01	97	32	36	03
1126_1022.las	01	126	42	47	48
1126_1024.las	01	138	43	44	46
1126_1026.las	01	90	24	28	03
1126_912.las	01	3,360	35	37	39
1126_914.las	01	68	32	33	33
1126_916.las	01	64	27	31	32
1126_918.las	01	180	18	16	02
1126_920.las	01	720	25	31	02
1126_922.las	01	156	31	38	41
1126_924.las	01	90	40	41	39
1126_926.las	01	75	41	42	42
1126_928.las	01	74	40	41	41
1126_930.las	01	144	39	41	39



## 1.2 Report on Intensity (Tiled Data) - continued

File	Minimum	Maximum	Mean	Median	Mode
1126_932.las	01	90	22	26	03
1126_934.las	01	51	25	26	26
1126_936.las	01	54	25	26	25
1126_938.las	01	560	22	23	23
1126_940.las	01	80	20	24	26
1126_942.las	01	2,560	24	26	26
1126_944.las	01	209	29	30	30
1126_946.las	01	52	26	26	25
1126_948.las	01	126	25	25	24
1126_950.las	01	54	24	25	23
1126_952.las	01	5,100	25	28	27
1126_954.las	01	53	24	24	23
1126_956.las	01	380	23	23	23
1126_958.las	01	64	20	21	21
1126_960.las	01	55	21	21	20
1126_962.las	01	93	26	25	23
1126_964.las	01	240	30	30	29
1126_966.las	01	124	42	42	32
1126_968.las	01	91	42	43	44
1126_970.las	01	88	38	40	38
1126_972.las	01	93	40	39	38
1126_974.las	01	131	50	49	48
1126_976.las	01	3,260	51	50	47
1126_978.las	01	1,180	37	37	35
1126_980.las	01	103	40	40	43
1126_982.las	01	130	47	48	48
1126_984.las	01	96	46	46	43
1126_986.las	01	73	34	35	35
1126_988.las	01	2,000	26	27	25
1126_990.las	01	206	24	24	23
1126_992.las	01	71	23	23	22
1126_994.las	01	47	21	21	20
1126_996.las	01	53	21	22	21

## 1.2 Report on Intensity (Tiled Data) - continued

File	Minimum	Maximum	Mean	Median	Mode
1126_998.las	01	99	22	23	22
1128_1000.las	01	5,100	20	23	02
1128_1002.las	01	280	17	20	02
1128_1004.las	01	5,100	18	20	02
1128_1006.las	01	720	18	20	02
1128_1008.las	01	57	19	23	02
1128_1010.las	01	5,100	21	23	02
1128_1012.las	01	105	24	26	27
1128_1014.las	01	73	21	25	02
1128_1016.las	01	75	20	15	03
1128_1018.las	01	87	19	08	03
1128_1020.las	01	173	25	16	03
1128_1022.las	01	920	31	31	04
1128_1024.las	01	1,020	38	40	03
1128_1026.las	01	90	24	27	03
1128_912.las	01	71	28	32	39
1128_914.las	01	840	34	36	38
1128_916.las	03	900	35	36	36
1128_918.las	01	220	26	31	02
1128_920.las	01	120	30	35	38
1128_922.las	01	5,100	31	36	03
1128_924.las	01	186	38	40	41
1128_926.las	01	77	38	38	35
1128_928.las	01	86	40	41	41
1128_930.las	01	184	40	40	39
1128_932.las	01	83	31	31	27
1128_934.las	01	1,540	26	26	26
1128_936.las	01	280	25	26	23
1128_938.las	01	82	23	24	23
1128_940.las	01	110	24	26	27
1128_942.las	01	620	19	22	02
1128_944.las	01	340	27	29	30
1128_946.las	01	1,760	26	26	26

## 1.2 Report on Intensity (Tiled Data) - continued

File	Minimum	Maximum	Mean	Median	Mode
1128_948.las	01	4,360	24	24	23
1128_950.las	01	79	25	27	27
1128_952.las	01	68	27	27	27
1128_954.las	01	520	24	24	23
1128_956.las	01	150	23	23	23
1128_958.las	01	620	24	24	23
1128_960.las	01	50	25	26	26
1128_962.las	01	62	24	27	27
1128_964.las	01	81	29	29	28
1128_966.las	01	183	38	40	33
1128_968.las	01	160	41	44	44
1128_970.las	01	186	37	42	04
1128_972.las	01	1,040	45	45	48
1128_974.las	01	187	36	40	04
1128_976.las	01	106	47	49	47
1128_978.las	01	3,180	44	42	39
1128_980.las	01	86	39	40	43
1128_982.las	04	92	45	45	45
1128_984.las	01	97	39	39	39
1128_986.las	01	560	34	34	33
1128_988.las	01	520	19	22	02
1128_990.las	01	840	18	21	02
1128_992.las	01	220	20	23	02
1128_994.las	01	53	24	24	23
1128_996.las	01	880	19	22	02
1128_998.las	01	640	19	22	02
1130_1000.las	01	640	18	21	02
1130_1002.las	01	5,100	17	19	02
1130_1004.las	01	3,460	16	14	02
1130_1006.las	01	5,100	17	18	02
1130_1008.las	01	1,020	18	21	02
1130_1010.las	01	440	21	24	02
1130_1012.las	01	5,100	24	27	27

## 1.2 Report on Intensity (Tiled Data) - continued

File	Minimum	Maximum	Mean	Median	Mode
1130_1014.las	01	2,660	25	28	03
1130_1016.las	01	1,280	20	13	03
1130_1018.las	01	380	23	19	03
1130_1020.las	01	103	25	20	03
1130_1022.las	01	112	42	47	04
1130_1024.las	01	106	44	46	48
1130_1026.las	01	88	32	32	31
1130_912.las	01	86	34	34	33
1130_914.las	02	71	34	34	30
1130_916.las	17	59	33	33	32
1130_918.las	01	79	33	33	33
1130_920.las	01	70	29	34	37
1130_922.las	01	71	38	39	39
1130_924.las	01	620	40	42	43
1130_926.las	01	660	36	41	46
1130_928.las	01	169	31	38	42
1130_930.las	01	98	36	37	36
1130_932.las	01	80	26	26	25
1130_934.las	01	52	25	25	24
1130_936.las	01	48	20	20	19
1130_938.las	01	162	22	23	23
1130_940.las	01	66	25	25	24
1130_942.las	01	109	24	26	27
1130_944.las	01	124	28	31	33
1130_946.las	01	960	23	26	27
1130_948.las	01	5,100	20	23	02
1130_950.las	01	78	21	24	25
1130_952.las	01	5,100	22	25	25
1130_954.las	01	187	22	22	21
1130_956.las	01	83	26	25	22
1130_958.las	01	198	23	23	22
1130_960.las	07	49	24	25	25
1130_962.las	01	63	24	28	30

## 1.2 Report on Intensity (Tiled Data) - continued

File	Minimum	Maximum	Mean	Median	Mode
1130_964.las	01	98	30	30	30
1130_966.las	01	160	31	32	04
1130_968.las	01	117	27	32	04
1130_970.las	01	98	37	43	46
1130_972.las	01	102	31	37	03
1130_974.las	01	240	25	11	04
1130_976.las	01	1,260	39	46	48
1130_978.las	01	115	44	43	46
1130_980.las	01	420	45	43	41
1130_982.las	01	98	47	46	46
1130_984.las	01	100	39	38	35
1130_986.las	01	76	35	36	35
1130_988.las	01	480	22	25	02
1130_990.las	01	1,000	15	16	02
1130_992.las	01	1,000	23	27	28
1130_994.las	01	1,360	28	29	32
1130_996.las	01	340	27	30	32
1130_998.las	01	185	15	14	02
1132_1000.las	01	3,680	17	19	02
1132_1002.las	01	3,540	19	22	02
1132_1004.las	01	167	19	22	02
1132_1006.las	01	4,520	18	17	02
1132_1008.las	01	2,260	15	13	02
1132_1010.las	01	1,180	17	17	02
1132_1012.las	01	5,100	22	18	02
1132_1014.las	01	5,100	22	20	02
1132_1016.las	01	580	21	24	03
1132_1018.las	01	116	31	35	37
1132_1020.las	01	90	41	42	39
1132_1022.las	01	103	48	48	47
1132_1024.las	01	99	45	46	48
1132_1026.las	01	77	35	36	38
1132_912.las	01	69	35	36	39

## 1.2 Report on Intensity (Tiled Data) - continued

File	Minimum	Maximum	Mean	Median	Mode
1132_914.las	01	69	34	34	32
1132_916.las	03	65	35	36	35
1132_918.las	18	66	35	35	34
1132_920.las	01	69	30	32	32
1132_922.las	01	78	35	36	39
1132_924.las	01	200	39	40	39
1132_926.las	01	280	35	37	36
1132_928.las	01	220	41	40	38
1132_930.las	01	108	40	40	43
1132_932.las	12	76	31	28	23
1132_934.las	01	440	23	23	23
1132_936.las	01	46	19	19	19
1132_938.las	01	53	22	22	21
1132_940.las	01	118	23	23	23
1132_942.las	01	103	26	26	23
1132_944.las	01	55	26	25	23
1132_946.las	01	136	25	24	23
1132_948.las	01	5,100	23	26	27
1132_950.las	01	107	24	24	23
1132_952.las	01	60	22	23	23
1132_954.las	01	54	23	23	21
1132_956.las	11	53	26	26	26
1132_958.las	01	58	21	21	20
1132_960.las	01	540	22	23	23
1132_962.las	01	1,160	21	25	03
1132_964.las	01	89	29	31	31
1132_966.las	01	360	35	38	04
1132_968.las	01	91	20	10	04
1132_970.las	01	92	25	20	03
1132_972.las	01	146	32	39	03
1132_974.las	01	190	38	45	48
1132_976.las	01	189	47	49	48
1132_978.las	01	160	42	41	35

## 1.2 Report on Intensity (Tiled Data) - continued

File	Minimum	Maximum	Mean	Median	Mode
1132_980.las	01	340	41	40	43
1132_982.las	01	800	48	47	45
1132_984.las	01	107	42	44	47
1132_986.las	01	80	27	32	02
1132_988.las	01	760	22	25	02
1132_990.las	01	2,320	16	18	02
1132_992.las	01	1,840	23	27	29
1132_994.las	01	5,100	22	26	29
1132_996.las	01	151	23	25	26
1132_998.las	01	3,960	16	14	02
1134_1000.las	01	184	18	22	02
1134_1002.las	01	280	21	24	24
1134_1004.las	01	3,080	22	24	23
1134_1006.las	01	164	17	19	02
1134_1008.las	01	320	18	22	02
1134_1010.las	01	820	16	15	02
1134_1012.las	01	5,100	22	25	02
1134_1014.las	01	4,680	28	30	25
1134_1016.las	01	156	36	38	38
1134_1018.las	01	81	38	39	39
1134_1020.las	01	193	46	46	48
1134_1022.las	01	104	47	49	48
1134_1024.las	01	1,640	43	47	54
1134_1026.las	01	260	34	37	35
1134_912.las	01	200	31	36	41
1134_914.las	01	71	35	37	41
1134_916.las	01	260	34	34	32
1134_918.las	01	66	36	37	36
1134_920.las	01	71	32	32	32
1134_922.las	01	74	35	34	31
1134_924.las	02	74	39	39	39
1134_926.las	01	81	39	39	39
1134_928.las	01	121	40	40	39

## 1.2 Report on Intensity (Tiled Data) - continued

File	Minimum	Maximum	Mean	Median	Mode
1134_930.las	01	179	42	41	38
1134_932.las	01	86	31	30	23
1134_934.las	01	51	25	25	25
1134_936.las	01	48	22	23	23
1134_938.las	01	1,540	23	24	23
1134_940.las	01	54	25	27	27
1134_942.las	01	5,100	25	26	25
1134_944.las	02	60	27	27	27
1134_946.las	01	60	27	27	26
1134_948.las	01	380	26	25	23
1134_950.las	01	159	23	23	22
1134_952.las	01	49	21	22	21
1134_954.las	09	50	21	21	20
1134_956.las	01	61	26	25	23
1134_958.las	01	52	25	26	26
1134_960.las	01	660	16	19	02
1134_962.las	01	2,680	17	18	03
1134_964.las	01	125	29	31	30
1134_966.las	01	170	44	45	51
1134_968.las	01	900	24	18	04
1134_970.las	01	880	27	28	03
1134_972.las	01	900	38	43	43
1134_974.las	01	177	34	40	03
1134_976.las	01	99	33	39	03
1134_978.las	01	460	45	48	48
1134_980.las	01	1,080	45	46	48
1134_982.las	01	500	50	55	59
1134_984.las	01	110	29	34	03
1134_986.las	01	73	20	14	03
1134_988.las	01	3,020	16	13	02
1134_990.las	01	81	15	16	02
1134_992.las	01	1,300	18	20	02
1134_994.las	01	76	17	19	02



## 1.2 Report on Intensity (Tiled Data) - continued

File	Minimum	Maximum	Mean	Median	Mode
1134_996.las	01	240	17	19	02
1134_998.las	01	1,100	24	28	02
1136_1000.las	01	203	17	18	02
1136_1002.las	01	220	17	19	02
1136_1004.las	01	170	21	22	22
1136_1006.las	01	162	24	25	24
1136_1008.las	01	5,100	21	23	23
1136_1010.las	01	5,100	17	21	02
1136_1012.las	01	5,100	19	22	02
1136_1014.las	01	740	26	28	02
1136_1016.las	01	107	34	34	33
1136_1018.las	06	81	40	40	37
1136_1020.las	01	1,240	39	46	48
1136_1022.las	01	156	31	30	04
1136_1024.las	01	107	27	25	03
1136_1026.las	01	92	21	23	03
1136_912.las	01	580	33	33	34
1136_914.las	01	71	34	34	33
1136_916.las	01	69	34	34	33
1136_918.las	18	820	36	35	34
1136_920.las	10	63	35	35	34
1136_922.las	01	72	39	39	41
1136_924.las	01	72	37	37	38
1136_926.las	01	75	37	37	36
1136_928.las	01	88	41	41	39
1136_930.las	01	96	38	39	36
1136_932.las	01	84	31	30	26
1136_934.las	01	56	24	24	23
1136_936.las	01	207	24	25	24
1136_938.las	01	51	24	25	26
1136_940.las	01	49	24	25	25
1136_942.las	01	54	26	26	27
1136_944.las	01	55	28	28	27

## 1.2 Report on Intensity (Tiled Data) - continued

File	Minimum	Maximum	Mean	Median	Mode
1136_946.las	01	88	27	28	28
1136_948.las	01	3,460	22	22	21
1136_950.las	01	240	20	22	23
1136_952.las	01	55	24	25	24
1136_954.las	01	59	24	24	23
1136_956.las	01	91	24	24	23
1136_958.las	01	87	25	25	23
1136_960.las	01	56	21	23	23
1136_962.las	01	1,180	17	18	02
1136_964.las	01	179	26	29	30
1136_966.las	01	1,340	40	42	51
1136_968.las	01	203	25	21	04
1136_970.las	01	2,440	26	32	03
1136_972.las	01	133	36	43	03
1136_974.las	01	134	30	27	03
1136_976.las	01	320	40	49	04
1136_978.las	01	99	33	39	03
1136_980.las	01	1,180	43	48	04
1136_982.las	01	320	50	56	59
1136_984.las	01	167	29	34	03
1136_986.las	01	160	20	13	03
1136_988.las	01	1,780	19	20	02
1136_990.las	01	280	16	18	02
1136_992.las	01	3,420	18	21	02
1136_994.las	01	440	17	19	02
1136_996.las	01	5,100	16	18	02
1136_998.las	01	197	17	19	02
1138_1000.las	01	177	19	21	02
1138_1002.las	01	1,140	19	22	02
1138_1004.las	01	1,060	18	20	02
1138_1006.las	01	181	25	25	23
1138_1008.las	01	260	24	24	23
1138_1010.las	01	206	27	27	25

## 1.2 Report on Intensity (Tiled Data) - continued

File	Minimum	Maximum	Mean	Median	Mode
1138_1012.las	01	85	25	26	25
1138_1014.las	01	78	31	31	30
1138_1016.las	01	77	36	36	34
1138_1018.las	01	91	42	45	46
1138_1020.las	01	1,880	33	42	03
1138_1022.las	01	440	23	08	03
1138_1024.las	01	840	23	10	03
1138_1026.las	01	138	23	27	03
1138_912.las	01	80	36	38	39
1138_914.las	01	68	34	35	35
1138_916.las	01	63	34	34	34
1138_918.las	01	63	33	34	33
1138_920.las	01	142	36	37	36
1138_922.las	14	66	35	36	38
1138_924.las	04	69	37	37	38
1138_926.las	01	82	40	41	39
1138_928.las	01	86	44	45	45
1138_930.las	01	460	41	42	39
1138_932.las	01	86	31	28	24
1138_934.las	01	50	25	25	25
1138_936.las	01	55	27	28	27
1138_938.las	01	53	26	26	25
1138_940.las	01	118	26	26	27
1138_942.las	01	50	26	26	26
1138_944.las	01	49	26	27	27
1138_946.las	01	5,100	24	26	26
1138_948.las	01	5,100	17	20	02
1138_950.las	01	55	20	22	23
1138_952.las	01	51	21	22	22
1138_954.las	01	3,160	22	24	23
1138_956.las	01	5,100	22	23	23
1138_958.las	01	75	26	26	25
1138_960.las	01	520	19	22	02

## 1.2 Report on Intensity (Tiled Data) - continued

File	Minimum	Maximum	Mean	Median	Mode
1138_962.las	01	880	16	15	02
1138_964.las	01	1,280	24	29	03
1138_966.las	01	560	37	39	35
1138_968.las	01	206	23	20	03
1138_970.las	01	85	25	27	03
1138_972.las	01	280	24	16	03
1138_974.las	01	4,520	34	39	03
1138_976.las	01	720	31	28	04
1138_978.las	01	107	33	39	03
1138_980.las	01	5,100	37	42	03
1138_982.las	01	1,780	38	46	03
1138_984.las	01	163	22	11	03
1138_986.las	01	500	28	31	03
1138_988.las	01	4,020	22	24	02
1138_990.las	01	1,180	17	20	02
1138_992.las	01	5,100	16	18	02
1138_994.las	01	5,100	17	19	02
1138_996.las	01	5,100	17	20	02
1138_998.las	01	91	18	21	02
1140_1000.las	01	59	25	25	24
1140_1002.las	01	94	24	24	23
1140_1004.las	01	106	21	23	23
1140_1006.las	01	680	22	24	23
1140_1008.las	01	4,260	25	26	24
1140_1010.las	01	240	26	26	26
1140_1012.las	01	62	30	30	30
1140_1014.las	01	185	33	33	29
1140_1016.las	01	260	27	32	03
1140_1018.las	01	880	24	21	03
1140_1020.las	01	104	27	26	03
1140_1022.las	01	107	27	24	04
1140_1024.las	01	103	32	38	04
1140_1026.las	01	85	32	33	30

## 1.2 Report on Intensity (Tiled Data) - continued

File	Minimum	Maximum	Mean	Median	Mode
1140_912.las	01	176	36	39	41
1140_914.las	01	600	36	37	38
1140_916.las	01	66	33	35	36
1140_918.las	01	87	35	38	39
1140_920.las	01	660	35	36	36
1140_922.las	01	76	35	39	41
1140_924.las	01	82	35	39	39
1140_926.las	01	107	33	38	39
1140_928.las	01	3,120	39	42	41
1140_930.las	01	147	44	44	43
1140_932.las	01	101	35	33	29
1140_934.las	01	55	26	28	27
1140_936.las	01	52	26	27	27
1140_938.las	01	3,100	24	26	27
1140_940.las	14	49	28	28	27
1140_942.las	01	87	25	25	23
1140_944.las	01	51	22	23	23
1140_946.las	01	56	23	24	23
1140_948.las	01	4,520	16	19	02
1140_950.las	01	177	17	19	02
1140_952.las	01	4,860	16	19	02
1140_954.las	01	920	18	21	02
1140_956.las	01	52	25	25	24
1140_958.las	01	2,100	22	25	27
1140_960.las	01	1,580	14	13	02
1140_962.las	01	800	17	19	02
1140_964.las	01	161	29	33	33
1140_966.las	01	91	41	43	52
1140_968.las	01	132	32	40	04
1140_970.las	01	167	21	10	03
1140_972.las	01	440	32	38	03
1140_974.las	01	201	25	10	03
1140_976.las	01	101	26	10	03

## 1.2 Report on Intensity (Tiled Data) - continued

File	Minimum	Maximum	Mean	Median	Mode
1140_978.las	01	100	31	36	03
1140_980.las	01	760	42	47	03
1140_982.las	01	5,100	31	26	03
1140_984.las	01	500	22	10	03
1140_986.las	01	77	22	26	02
1140_988.las	01	91	16	17	02
1140_990.las	01	1,280	17	20	02
1140_992.las	01	55	18	20	21
1140_994.las	01	3,340	17	20	02
1140_996.las	01	78	19	22	22
1140_998.las	01	59	23	24	23
1142_1000.las	01	147	21	23	23
1142_1002.las	01	150	23	23	23
1142_1004.las	01	120	22	22	22
1142_1006.las	01	56	23	23	23
1142_1008.las	01	113	25	25	25
1142_1010.las	01	480	25	25	23
1142_1012.las	01	210	25	25	23
1142_1014.las	01	72	29	29	27
1142_1016.las	01	2,620	31	34	03
1142_1018.las	01	104	25	22	03
1142_1020.las	01	195	25	16	03
1142_1022.las	01	440	36	44	04
1142_1024.las	01	640	38	44	48
1142_1026.las	01	92	31	32	30
1142_912.las	01	72	38	38	38
1142_914.las	01	181	35	37	38
1142_916.las	01	68	33	35	38
1142_918.las	01	1,320	28	33	35
1142_920.las	01	68	33	37	39
1142_922.las	01	74	28	35	03
1142_924.las	01	320	24	30	03
1142_926.las	01	91	26	33	03

## 1.2 Report on Intensity (Tiled Data) - continued

File	Minimum	Maximum	Mean	Median	Mode
1142_928.las	01	4,340	37	43	47
1142_930.las	01	111	41	44	43
1142_932.las	01	87	27	28	02
1142_934.las	01	5,100	18	20	02
1142_936.las	01	165	22	25	26
1142_938.las	01	55	26	26	25
1142_940.las	01	76	24	25	23
1142_942.las	01	1,260	21	24	02
1142_944.las	01	121	20	22	23
1142_946.las	01	5,100	19	21	02
1142_948.las	01	1,580	18	22	02
1142_950.las	01	137	17	20	02
1142_952.las	01	4,760	23	24	24
1142_954.las	01	62	24	24	23
1142_956.las	01	51	25	25	23
1142_958.las	01	1,240	23	27	02
1142_960.las	01	94	17	17	02
1142_962.las	01	2,300	21	25	02
1142_964.las	01	153	25	30	30
1142_966.las	01	440	25	25	03
1142_968.las	01	280	24	17	04
1142_970.las	01	580	24	17	03
1142_972.las	01	5,100	32	38	03
1142_974.las	01	880	23	08	03
1142_976.las	01	1,460	31	36	03
1142_978.las	01	1,480	34	40	03
1142_980.las	01	102	38	47	03
1142_982.las	01	5,100	27	15	03
1142_984.las	01	960	28	28	03
1142_986.las	01	440	19	15	02
1142_988.las	01	1,340	19	23	02
1142_990.las	01	1,080	23	25	23
1142_992.las	01	320	25	25	23

## 1.2 Report on Intensity (Tiled Data) - continued

File	Minimum	Maximum	Mean	Median	Mode
1142_994.las	01	880	23	23	22
1142_996.las	01	1,060	22	22	22
1142_998.las	01	109	24	25	23
1144_1000.las	01	202	24	26	27
1144_1002.las	01	107	24	24	23
1144_1004.las	01	280	26	26	25
1144_1006.las	01	120	24	24	23
1144_1008.las	01	110	25	25	24
1144_1010.las	01	168	22	23	22
1144_1012.las	01	280	24	24	23
1144_1014.las	01	207	30	30	30
1144_1016.las	01	84	37	37	36
1144_1018.las	01	94	26	29	03
1144_1020.las	01	1,240	25	12	03
1144_1022.las	01	1,340	31	32	03
1144_1024.las	01	112	28	27	03
1144_1026.las	01	98	29	32	30
1144_912.las	01	80	38	39	38
1144_914.las	01	1,160	31	36	39
1144_916.las	01	101	29	31	30
1144_918.las	01	640	21	25	02
1144_920.las	01	5,100	26	30	03
1144_922.las	01	74	24	28	03
1144_924.las	01	81	23	24	03
1144_926.las	01	194	34	39	41
1144_928.las	01	85	41	41	39
1144_930.las	01	680	41	44	44
1144_932.las	01	560	24	24	02
1144_934.las	01	5,100	17	19	02
1144_936.las	01	54	26	27	27
1144_938.las	12	54	26	26	25
1144_940.las	01	167	25	26	25
1144_942.las	01	1,060	18	21	02



## 1.2 Report on Intensity (Tiled Data) - continued

File	Minimum	Maximum	Mean	Median	Mode
1144_944.las	01	91	15	17	02
1144_946.las	01	5,100	18	22	02
1144_948.las	01	149	22	24	24
1144_950.las	01	189	14	15	02
1144_952.las	01	1,400	14	15	02
1144_954.las	01	440	19	21	02
1144_956.las	01	56	25	26	25
1144_958.las	01	176	21	24	02
1144_960.las	01	115	15	18	02
1144_962.las	01	600	17	17	02
1144_964.las	01	85	20	21	03
1144_966.las	01	5,100	27	28	04
1144_968.las	01	860	36	42	04
1144_970.las	01	5,100	37	43	03
1144_972.las	01	2,700	28	33	03
1144_974.las	01	1,060	27	23	03
1144_976.las	01	2,260	25	14	03
1144_978.las	01	102	35	39	03
1144_980.las	01	100	27	25	03
1144_982.las	01	166	30	28	03
1144_984.las	01	170	28	29	03
1144_986.las	01	440	20	20	02
1144_988.las	01	4,800	24	24	23
1144_990.las	01	185	21	22	22
1144_992.las	01	500	25	25	25
1144_994.las	01	115	22	24	23
1144_996.las	01	5,100	21	22	21
1144_998.las	01	4,540	21	23	23
1146_1000.las	01	193	19	22	02
1146_1002.las	01	108	25	26	26
1146_1004.las	01	280	25	25	25
1146_1006.las	01	1,660	26	25	23
1146_1008.las	01	100	24	24	23

## 1.2 Report on Intensity (Tiled Data) - continued

File	Minimum	Maximum	Mean	Median	Mode
1146_1010.las	01	67	25	25	23
1146_1012.las	01	56	26	26	25
1146_1014.las	01	1,060	32	32	31
1146_1016.las	02	67	34	35	34
1146_1018.las	01	2,680	36	38	39
1146_1020.las	01	440	29	31	03
1146_1022.las	01	800	30	31	03
1146_1024.las	01	100	26	20	03
1146_1026.las	01	83	20	20	03
1146_912.las	01	840	37	40	42
1146_914.las	01	143	27	34	36
1146_916.las	01	840	24	29	02
1146_918.las	01	1,380	25	31	32
1146_920.las	01	180	20	19	02
1146_922.las	01	171	21	17	03
1146_924.las	01	72	24	30	03
1146_926.las	01	134	35	41	43
1146_928.las	01	200	43	47	48
1146_930.las	01	220	38	44	46
1146_932.las	01	90	22	21	02
1146_934.las	01	5,100	14	13	02
1146_936.las	01	77	23	27	28
1146_938.las	01	75	26	28	27
1146_940.las	01	54	27	28	29
1146_942.las	01	84	21	26	02
1146_944.las	01	5,100	14	14	02
1146_946.las	01	2,600	15	17	02
1146_948.las	01	5,100	18	21	02
1146_950.las	01	240	16	20	02
1146_952.las	01	260	21	24	26
1146_954.las	01	185	21	25	02
1146_956.las	01	53	27	28	27
1146_958.las	01	500	22	24	24

## 1.2 Report on Intensity (Tiled Data) - continued

File	Minimum	Maximum	Mean	Median	Mode
1146_960.las	01	60	14	14	02
1146_962.las	01	220	18	19	03
1146_964.las	01	4,100	22	25	03
1146_966.las	01	520	21	11	03
1146_968.las	01	1,820	42	46	47
1146_970.las	01	5,100	28	31	03
1146_972.las	01	700	22	17	02
1146_974.las	01	1,720	26	22	03
1146_976.las	01	960	32	31	03
1146_978.las	01	180	25	25	03
1146_980.las	01	108	24	20	03
1146_982.las	01	1,180	28	24	03
1146_984.las	01	1,520	23	20	03
1146_986.las	01	83	19	14	03
1146_988.las	01	300	20	22	02
1146_990.las	01	1,000	20	22	02
1146_992.las	01	129	19	22	02
1146_994.las	01	67	20	24	26
1146_996.las	01	2,580	17	20	02
1146_998.las	01	159	18	21	02
1148_1000.las	01	187	24	24	23
1148_1002.las	01	340	25	26	25
1148_1004.las	01	1,500	23	26	27
1148_1006.las	01	60	27	27	27
1148_1008.las	01	58	26	26	26
1148_1010.las	01	152	26	27	26
1148_1012.las	01	107	29	29	28
1148_1014.las	01	1,040	28	31	03
1148_1016.las	01	184	35	35	33
1148_1018.las	01	190	30	35	03
1148_1020.las	01	460	40	47	48
1148_1022.las	01	148	26	10	04
1148_1024.las	01	180	28	28	03

## 1.2 Report on Intensity (Tiled Data) - continued

File	Minimum	Maximum	Mean	Median	Mode
1148_1026.las	01	87	21	25	03
1148_910.las	01	100	33	35	35
1148_912.las	01	480	32	34	33
1148_914.las	01	119	25	30	02
1148_916.las	01	1,000	16	12	02
1148_918.las	01	119	18	13	02
1148_920.las	01	960	24	30	02
1148_922.las	01	78	30	36	03
1148_924.las	01	142	39	42	43
1148_926.las	01	200	34	38	38
1148_928.las	01	132	29	35	03
1148_930.las	01	1,540	23	16	04
1148_932.las	01	147	19	15	02
1148_934.las	01	155	17	20	02
1148_936.las	01	600	21	25	02
1148_938.las	01	5,100	27	29	29
1148_940.las	01	61	29	29	29
1148_942.las	01	380	21	25	02
1148_944.las	01	720	16	15	02
1148_946.las	01	3,940	16	17	02
1148_948.las	01	1,280	16	20	02
1148_950.las	01	56	18	22	02
1148_952.las	01	520	26	26	25
1148_954.las	01	68	27	27	25
1148_956.las	01	54	25	25	24
1148_958.las	01	59	22	25	25
1148_960.las	01	99	14	13	02
1148_962.las	01	540	20	22	03
1148_964.las	01	700	23	27	03
1148_966.las	01	197	31	34	04
1148_968.las	01	1,180	41	47	50
1148_970.las	01	95	32	37	03
1148_972.las	01	94	27	26	02

## 1.2 Report on Intensity (Tiled Data) - continued

File	Minimum	Maximum	Mean	Median	Mode
1148_974.las	01	103	26	20	03
1148_976.las	01	123	26	16	03
1148_978.las	01	98	26	28	03
1148_980.las	01	169	38	39	33
1148_982.las	01	177	26	12	03
1148_984.las	01	2,060	27	30	03
1148_986.las	01	240	33	34	34
1148_988.las	01	2,840	26	28	31
1148_990.las	01	2,320	20	22	02
1148_992.las	01	52	17	20	02
1148_994.las	01	620	21	23	23
1148_996.las	01	1,620	16	18	02
1148_998.las	01	900	17	19	02
1150_1000.las	01	1,060	21	22	23
1150_1002.las	01	660	21	23	23
1150_1004.las	01	1,740	20	23	02
1150_1006.las	01	59	24	24	23
1150_1008.las	01	820	26	28	27
1150_1010.las	01	55	25	27	27
1150_1012.las	01	2,400	26	29	28
1150_1014.las	01	1,420	29	31	02
1150_1016.las	01	169	31	35	35
1150_1018.las	01	380	21	12	03
1150_1020.las	01	96	28	28	03
1150_1022.las	01	196	32	32	04
1150_1024.las	01	820	31	30	03
1150_1026.las	01	87	25	29	03
1150_910.las	01	68	31	32	30
1150_912.las	01	69	35	35	33
1150_914.las	01	106	28	32	03
1150_916.las	01	1,620	15	08	02
1150_918.las	01	71	25	31	02
1150_920.las	01	380	28	32	03

## 1.2 Report on Intensity (Tiled Data) - continued

File	Minimum	Maximum	Mean	Median	Mode
1150_922.las	01	78	36	40	39
1150_924.las	01	680	35	40	40
1150_926.las	01	116	23	25	03
1150_928.las	01	111	27	30	03
1150_930.las	01	440	23	12	04
1150_932.las	01	100	28	27	23
1150_934.las	01	59	23	23	23
1150_936.las	01	107	24	26	26
1150_938.las	01	106	28	28	27
1150_940.las	01	52	27	28	27
1150_942.las	01	300	23	26	28
1150_944.las	01	440	17	19	02
1150_946.las	01	500	19	21	02
1150_948.las	01	5,100	18	22	02
1150_950.las	01	200	23	25	25
1150_952.las	01	1,520	22	24	25
1150_954.las	01	60	25	25	23
1150_956.las	01	5,100	25	25	25
1150_958.las	01	400	25	25	24
1150_960.las	01	53	22	24	23
1150_962.las	01	2,200	19	22	03
1150_964.las	01	680	21	23	03
1150_966.las	01	180	32	35	04
1150_968.las	01	191	25	16	04
1150_970.las	01	172	37	40	39
1150_972.las	01	1,660	34	40	03
1150_974.las	01	1,040	37	43	04
1150_976.las	01	480	36	40	04
1150_978.las	01	162	33	37	03
1150_980.las	01	140	42	44	48
1150_982.las	01	166	37	41	03
1150_984.las	01	220	24	18	03
1150_986.las	01	135	21	19	03

## 1.2 Report on Intensity (Tiled Data) - continued

File	Minimum	Maximum	Mean	Median	Mode
1150_988.las	01	5,100	20	22	02
1150_990.las	01	4,900	16	18	02
1150_992.las	01	175	17	20	02
1150_994.las	01	320	17	20	02
1150_996.las	01	1,680	17	20	02
1150_998.las	01	91	23	25	25
1152_1000.las	01	2,460	21	23	02
1152_1002.las	01	960	18	20	02
1152_1004.las	01	5,100	20	22	02
1152_1006.las	01	1,060	23	26	29
1152_1008.las	01	260	26	27	27
1152_1010.las	01	1,800	24	26	27
1152_1012.las	01	2,520	20	23	02
1152_1014.las	01	1,100	24	26	02
1152_1016.las	01	2,960	31	34	33
1152_1018.las	01	640	25	24	03
1152_1020.las	01	5,100	32	35	03
1152_1022.las	01	115	40	46	04
1152_1024.las	01	139	34	37	04
1152_1026.las	01	360	30	33	31
1152_910.las	01	67	28	29	28
1152_912.las	01	104	27	32	03
1152_914.las	01	184	19	18	03
1152_916.las	01	66	18	15	02
1152_918.las	01	123	21	26	02
1152_920.las	01	184	29	34	34
1152_922.las	01	74	30	36	03
1152_924.las	01	72	23	27	03
1152_926.las	01	74	23	26	03
1152_928.las	01	98	32	37	03
1152_930.las	01	400	34	40	04
1152_932.las	01	149	26	27	02
1152_934.las	01	1,380	22	25	25

## 1.2 Report on Intensity (Tiled Data) - continued

File	Minimum	Maximum	Mean	Median	Mode
1152_936.las	01	52	24	24	23
1152_938.las	01	58	25	25	25
1152_940.las	01	55	28	29	29
1152_942.las	01	5,100	19	22	02
1152_944.las	01	1,380	18	19	02
1152_946.las	01	260	17	19	02
1152_948.las	01	1,220	15	17	02
1152_950.las	01	155	18	21	02
1152_952.las	01	2,600	20	24	25
1152_954.las	01	196	17	20	02
1152_956.las	01	860	22	24	24
1152_958.las	01	145	23	26	26
1152_960.las	01	320	18	22	02
1152_962.las	01	2,000	17	18	02
1152_964.las	01	90	28	30	03
1152_966.las	01	1,680	37	41	04
1152_968.las	01	220	36	44	04
1152_970.las	01	188	34	37	04
1152_972.las	01	200	32	36	03
1152_974.las	01	960	34	38	04
1152_976.las	01	2,060	33	34	04
1152_978.las	01	123	26	25	03
1152_980.las	01	280	32	37	03
1152_982.las	01	182	29	24	03
1152_984.las	01	740	23	17	03
1152_986.las	01	138	23	25	03
1152_988.las	01	5,100	20	22	02
1152_990.las	01	5,100	18	20	02
1152_992.las	01	520	19	21	02
1152_994.las	01	2,660	15	17	02
1152_996.las	01	5,100	17	19	02
1152_998.las	01	360	19	21	02
1154_1000.las	01	2,160	18	19	02



## 1.2 Report on Intensity (Tiled Data) - continued

File	Minimum	Maximum	Mean	Median	Mode
1154_1002.las	01	1,120	20	24	02
1154_1004.las	01	116	23	24	23
1154_1006.las	01	60	24	24	23
1154_1008.las	01	780	27	28	27
1154_1010.las	01	117	20	24	02
1154_1012.las	01	2,120	18	20	02
1154_1014.las	01	3,500	19	15	02
1154_1016.las	01	420	20	10	03
1154_1018.las	01	95	28	28	03
1154_1020.las	01	153	26	23	03
1154_1022.las	01	130	28	23	04
1154_1024.las	01	103	30	30	03
1154_1026.las	01	190	24	30	03
1154_910.las	01	84	28	31	33
1154_912.las	01	73	25	27	03
1154_914.las	01	180	19	18	02
1154_916.las	01	61	25	31	33
1154_918.las	01	680	32	33	33
1154_920.las	01	136	35	36	34
1154_922.las	01	88	23	27	03
1154_924.las	01	94	20	14	03
1154_926.las	01	168	29	35	03
1154_928.las	01	920	36	42	03
1154_930.las	01	780	31	38	04
1154_932.las	01	400	25	25	03
1154_934.las	01	55	26	26	25
1154_936.las	01	50	24	26	25
1154_938.las	01	540	26	28	29
1154_940.las	01	51	28	28	27
1154_942.las	01	70	28	29	29
1154_944.las	01	79	28	30	29
1154_946.las	01	840	16	18	02
1154_948.las	01	57	19	22	02

## 1.2 Report on Intensity (Tiled Data) - continued

File	Minimum	Maximum	Mean	Median	Mode
1154_950.las	01	202	17	21	02
1154_952.las	01	5,100	17	19	02
1154_954.las	01	300	17	19	02
1154_956.las	01	58	17	20	02
1154_958.las	01	2,320	16	18	02
1154_960.las	01	79	18	21	02
1154_962.las	01	3,000	20	23	02
1154_964.las	01	105	30	36	03
1154_966.las	01	99	37	42	04
1154_968.las	01	176	44	48	48
1154_970.las	01	80	46	49	55
1154_972.las	01	104	24	20	03
1154_974.las	01	103	28	21	03
1154_976.las	01	1,300	28	24	04
1154_978.las	01	280	24	10	03
1154_980.las	01	136	31	34	03
1154_982.las	01	820	35	43	03
1154_984.las	01	96	25	20	03
1154_986.las	01	149	24	27	03
1154_988.las	01	120	22	25	02
1154_990.las	01	99	17	21	02
1154_992.las	01	320	17	19	02
1154_994.las	01	5,100	15	15	02
1154_996.las	01	840	15	15	02
1154_998.las	01	5,100	19	21	02
1156_1000.las	01	1,100	21	23	23
1156_1002.las	01	220	22	25	27
1156_1004.las	01	84	25	26	27
1156_1006.las	01	58	23	23	23
1156_1008.las	01	59	24	26	25
1156_1010.las	01	160	23	27	28
1156_1012.las	01	560	17	18	02
1156_1014.las	01	5,100	23	25	02

## 1.2 Report on Intensity (Tiled Data) - continued

File	Minimum	Maximum	Mean	Median	Mode
1156_1016.las	01	78	25	27	03
1156_1018.las	01	102	21	10	03
1156_1020.las	01	180	27	25	03
1156_1022.las	01	124	35	40	03
1156_1024.las	01	180	31	29	03
1156_1026.las	01	87	22	26	03
1156_910.las	01	64	24	30	02
1156_912.las	01	68	18	15	02
1156_914.las	01	89	27	33	03
1156_916.las	01	700	31	33	32
1156_918.las	01	79	34	36	35
1156_920.las	01	440	32	34	34
1156_922.las	01	600	30	35	03
1156_924.las	01	166	22	21	03
1156_926.las	01	140	24	27	03
1156_928.las	01	460	30	36	03
1156_930.las	01	520	36	38	38
1156_932.las	01	91	33	31	27
1156_934.las	01	146	25	26	25
1156_936.las	01	440	21	25	27
1156_938.las	01	3,060	19	22	02
1156_940.las	01	59	27	29	29
1156_942.las	01	58	25	27	27
1156_944.las	01	360	21	24	25
1156_946.las	01	900	16	18	02
1156_948.las	01	4,700	16	18	02
1156_950.las	01	70	21	24	25
1156_952.las	01	5,100	20	24	02
1156_954.las	01	5,100	16	16	02
1156_956.las	01	113	17	19	02
1156_958.las	01	83	19	21	02
1156_960.las	01	280	14	12	02
1156_962.las	01	77	23	23	22

## 1.2 Report on Intensity (Tiled Data) - continued

File	Minimum	Maximum	Mean	Median	Mode
1156_964.las	01	800	28	30	27
1156_966.las	01	500	41	41	39
1156_968.las	01	520	33	41	04
1156_970.las	01	1,560	35	42	03
1156_972.las	01	196	22	14	03
1156_974.las	01	940	20	08	03
1156_976.las	01	2,580	22	08	03
1156_978.las	01	114	26	24	03
1156_980.las	01	1,020	40	45	48
1156_982.las	01	120	42	47	47
1156_984.las	01	99	23	16	03
1156_986.las	01	168	20	16	03
1156_988.las	01	1,260	23	26	02
1156_990.las	01	2,480	18	21	02
1156_992.las	01	118	17	19	02
1156_994.las	01	640	16	18	02
1156_996.las	01	117	15	16	02
1156_998.las	01	1,380	20	22	02
1158_1000.las	01	5,100	20	23	02
1158_1002.las	01	164	19	21	21
1158_1004.las	01	54	25	26	23
1158_1006.las	01	3,300	19	22	02
1158_1008.las	01	900	19	22	02
1158_1010.las	01	1,960	18	21	02
1158_1012.las	01	1,020	20	24	02
1158_1014.las	01	2,640	31	34	35
1158_1016.las	01	2,200	29	34	03
1158_1018.las	01	380	31	34	03
1158_1020.las	01	121	26	31	03
1158_1022.las	01	102	34	41	03
1158_1024.las	01	101	38	45	03
1158_1026.las	01	121	31	34	34
1158_910.las	01	67	19	20	02

## 1.2 Report on Intensity (Tiled Data) - continued

File	Minimum	Maximum	Mean	Median	Mode
1158_912.las	01	99	19	18	03
1158_914.las	01	75	30	35	39
1158_916.las	01	72	33	33	32
1158_918.las	01	87	25	30	02
1158_920.las	01	400	23	27	02
1158_922.las	01	1,220	23	22	03
1158_924.las	01	69	26	32	03
1158_926.las	01	620	32	36	36
1158_928.las	01	122	39	40	39
1158_930.las	01	101	40	42	43
1158_932.las	01	240	37	35	30
1158_934.las	01	1,040	21	23	27
1158_936.las	01	54	20	24	02
1158_938.las	01	1,000	22	24	23
1158_940.las	01	135	25	26	26
1158_942.las	01	5,100	23	25	23
1158_944.las	01	99	16	16	02
1158_946.las	01	940	18	20	02
1158_948.las	01	1,460	18	22	02
1158_950.las	01	52	15	17	02
1158_952.las	01	5,100	15	16	02
1158_954.las	01	2,640	19	20	21
1158_956.las	01	1,700	20	23	02
1158_958.las	01	1,300	17	19	02
1158_960.las	01	158	22	24	25
1158_962.las	01	1,160	25	27	25
1158_964.las	01	161	29	31	30
1158_966.las	01	107	27	27	03
1158_968.las	01	135	22	09	03
1158_970.las	01	140	21	10	03
1158_972.las	01	135	21	08	03
1158_974.las	01	3,200	22	07	03
1158_976.las	01	3,560	22	07	03

## 1.2 Report on Intensity (Tiled Data) - continued

File	Minimum	Maximum	Mean	Median	Mode
1158_978.las	01	98	22	07	03
1158_980.las	01	880	27	29	03
1158_982.las	01	220	48	51	47
1158_984.las	01	173	43	45	41
1158_986.las	01	540	33	36	35
1158_988.las	01	174	30	31	32
1158_990.las	01	1,880	16	17	02
1158_992.las	01	1,760	16	17	02
1158_994.las	01	5,100	17	19	19
1158_996.las	01	460	18	20	02
1158_998.las	01	260	19	22	02
1160_1000.las	01	3,260	24	26	24
1160_1002.las	01	2,860	25	25	23
1160_1004.las	01	1,180	25	26	26
1160_1006.las	01	680	19	23	02
1160_1008.las	01	5,100	16	16	02
1160_1010.las	01	320	21	26	02
1160_1012.las	01	164	30	31	32
1160_1014.las	01	600	27	30	33
1160_1016.las	01	76	25	30	03
1160_1018.las	01	86	23	21	03
1160_1020.las	01	193	43	44	43
1160_1022.las	01	3,180	62	63	48
1160_1024.las	01	116	45	47	48
1160_1026.las	01	93	33	32	30
1160_910.las	01	70	23	26	02
1160_912.las	01	620	24	28	03
1160_914.las	01	88	28	33	35
1160_916.las	01	67	31	33	30
1160_918.las	01	420	23	29	02
1160_920.las	01	68	23	27	03
1160_922.las	01	191	24	27	03
1160_924.las	01	74	28	34	03

## 1.2 Report on Intensity (Tiled Data) - continued

File	Minimum	Maximum	Mean	Median	Mode
1160_926.las	01	76	29	36	03
1160_928.las	01	129	35	38	39
1160_930.las	01	100	38	37	36
1160_932.las	01	93	34	33	27
1160_934.las	01	143	23	24	23
1160_936.las	01	113	17	19	02
1160_938.las	01	76	19	23	02
1160_940.las	01	77	24	26	26
1160_942.las	01	5,100	20	23	23
1160_944.las	01	152	17	20	02
1160_946.las	01	5,100	20	20	02
1160_948.las	01	1,020	16	18	02
1160_950.las	01	400	18	20	22
1160_952.las	01	5,100	17	19	21
1160_954.las	01	1,900	19	21	21
1160_956.las	01	860	19	22	02
1160_958.las	01	360	26	27	27
1160_960.las	01	161	22	23	23
1160_962.las	01	200	17	15	02
1160_964.las	01	1,240	24	25	03
1160_966.las	01	980	30	32	03
1160_968.las	01	98	35	41	44
1160_970.las	01	92	32	37	37
1160_972.las	01	122	33	36	03
1160_974.las	01	1,440	27	14	03
1160_976.las	01	740	23	08	03
1160_978.las	01	240	21	07	03
1160_980.las	01	99	26	26	03
1160_982.las	01	240	43	46	45
1160_984.las	01	108	40	40	34
1160_986.las	01	81	34	35	36
1160_988.las	01	920	24	26	24
1160_990.las	01	1,760	17	19	02

## 1.2 Report on Intensity (Tiled Data) - continued

File	Minimum	Maximum	Mean	Median	Mode
1160_992.las	01	5,100	23	26	30
1160_994.las	01	2,720	24	25	29
1160_996.las	01	5,100	21	23	23
1160_998.las	01	173	24	26	29
1162_1000.las	01	56	29	30	30
1162_1002.las	01	5,100	24	24	23
1162_1004.las	01	1,280	19	21	22
1162_1006.las	01	1,140	14	14	02
1162_1008.las	01	1,540	18	21	02
1162_1010.las	01	1,780	19	23	02
1162_1012.las	01	860	21	26	02
1162_1014.las	01	5,100	26	29	02
1162_1016.las	01	1,820	27	31	03
1162_1018.las	01	960	37	41	03
1162_1020.las	01	5,100	31	25	03
1162_1022.las	01	185	36	29	04
1162_1024.las	01	123	27	20	03
1162_1026.las	01	96	27	31	03
1162_910.las	01	64	17	16	02
1162_912.las	01	95	28	33	03
1162_914.las	01	77	25	29	03
1162_916.las	01	134	24	28	03
1162_918.las	01	5,100	25	31	03
1162_920.las	01	153	30	34	35
1162_922.las	01	78	38	38	38
1162_924.las	01	109	41	40	36
1162_926.las	01	75	38	38	37
1162_928.las	01	340	40	41	40
1162_930.las	01	133	41	41	40
1162_932.las	01	130	33	33	43
1162_934.las	01	360	23	26	26
1162_936.las	01	91	21	24	02
1162_938.las	01	5,100	17	20	02



## 1.2 Report on Intensity (Tiled Data) - continued

File	Minimum	Maximum	Mean	Median	Mode
1162_940.las	01	2,940	23	25	25
1162_942.las	01	56	21	23	23
1162_944.las	01	5,100	17	19	02
1162_946.las	01	5,100	17	18	02
1162_948.las	01	5,100	21	23	23
1162_950.las	01	61	18	20	02
1162_952.las	01	1,320	20	20	20
1162_954.las	01	4,000	17	19	02
1162_956.las	01	93	21	24	02
1162_958.las	01	5,100	24	27	29
1162_960.las	01	200	19	21	02
1162_962.las	01	220	15	13	02
1162_964.las	01	220	20	20	03
1162_966.las	01	121	30	33	03
1162_968.las	01	98	36	42	44
1162_970.las	01	188	33	37	38
1162_972.las	01	176	42	42	41
1162_974.las	01	98	47	47	47
1162_976.las	01	240	37	44	04
1162_978.las	01	1,000	22	11	03
1162_980.las	01	96	28	28	03
1162_982.las	01	1,060	32	30	03
1162_984.las	01	101	42	47	48
1162_986.las	01	81	39	39	35
1162_988.las	01	5,100	26	28	32
1162_990.las	01	4,760	19	20	02
1162_992.las	01	5,100	20	20	02
1162_994.las	01	5,100	21	23	02
1162_996.las	01	2,040	25	26	27
1162_998.las	01	5,100	30	31	32
1164_1000.las	01	5,100	28	30	32
1164_1002.las	01	5,100	26	27	30
1164_1004.las	01	1,540	19	21	02

## 1.2 Report on Intensity (Tiled Data) - continued

File	Minimum	Maximum	Mean	Median	Mode
1164_1006.las	01	4,720	16	17	02
1164_1008.las	01	145	20	22	02
1164_1010.las	01	97	18	22	02
1164_1012.las	01	3,160	23	24	23
1164_1014.las	01	5,100	24	27	02
1164_1016.las	01	200	20	15	03
1164_1018.las	01	220	31	35	03
1164_1020.las	01	187	55	59	62
1164_1022.las	01	115	43	51	04
1164_1024.las	01	191	27	23	03
1164_1026.las	01	380	27	34	03
1164_910.las	01	65	18	16	02
1164_912.las	01	5,100	19	17	03
1164_914.las	01	1,060	19	20	03
1164_916.las	01	720	20	23	02
1164_918.las	01	113	27	32	02
1164_920.las	01	63	32	34	33
1164_922.las	01	89	37	38	35
1164_924.las	01	71	33	35	34
1164_926.las	01	76	41	41	39
1164_928.las	01	360	40	40	39
1164_930.las	01	109	37	39	38
1164_932.las	01	92	29	28	23
1164_934.las	01	200	16	19	02
1164_936.las	01	95	15	16	02
1164_938.las	01	1,960	17	20	02
1164_940.las	01	50	23	23	22
1164_942.las	01	107	19	23	02
1164_944.las	01	54	19	23	02
1164_946.las	01	1,300	19	23	02
1164_948.las	01	460	25	26	25
1164_950.las	01	67	16	17	02
1164_952.las	01	1,260	19	22	02

## 1.2 Report on Intensity (Tiled Data) - continued

File	Minimum	Maximum	Mean	Median	Mode
1164_954.las	01	2,760	20	23	02
1164_956.las	01	1,400	17	19	02
1164_958.las	01	5,100	19	21	02
1164_960.las	01	260	23	27	02
1164_962.las	01	2,720	25	28	02
1164_964.las	01	190	25	30	03
1164_966.las	01	165	35	36	03
1164_968.las	01	2,800	40	47	50
1164_970.las	01	185	45	45	43
1164_972.las	01	95	44	46	47
1164_974.las	01	108	35	42	03
1164_976.las	01	145	51	51	48
1164_978.las	01	130	32	34	03
1164_980.las	01	260	42	47	04
1164_982.las	01	2,240	52	52	46
1164_984.las	01	136	42	42	39
1164_986.las	01	5,000	40	43	55
1164_988.las	01	2,280	24	25	02
1164_990.las	01	5,100	21	21	02
1164_992.las	01	3,900	18	17	02
1164_994.las	01	960	19	19	02
1164_996.las	01	4,060	21	21	20
1164_998.las	01	2,880	23	23	22
1166_1000.las	01	3,360	20	21	02
1166_1002.las	01	5,100	25	27	30
1166_1004.las	01	3,300	17	19	02
1166_1006.las	01	3,700	16	17	02
1166_1008.las	01	360	16	16	02
1166_1010.las	01	2,760	19	22	02
1166_1012.las	01	92	22	23	23
1166_1014.las	01	720	27	28	25
1166_1016.las	01	2,100	24	30	03
1166_1018.las	01	95	28	32	03

## 1.2 Report on Intensity (Tiled Data) - continued

File	Minimum	Maximum	Mean	Median	Mode
1166_1020.las	01	260	35	42	03
1166_1022.las	01	180	46	50	03
1166_1024.las	01	2,140	34	38	43
1166_1026.las	01	660	30	31	29
1166_910.las	01	660	19	21	02
1166_912.las	01	180	33	36	39
1166_914.las	01	72	26	30	31
1166_916.las	01	64	32	32	31
1166_918.las	01	60	30	32	32
1166_920.las	01	103	27	32	34
1166_922.las	01	78	34	35	35
1166_924.las	01	71	35	36	34
1166_926.las	01	74	36	36	33
1166_928.las	01	96	40	40	38
1166_930.las	01	560	40	41	41
1166_932.las	01	87	30	27	22
1166_934.las	01	1,280	19	21	21
1166_936.las	01	108	14	16	02
1166_938.las	01	2,360	17	20	02
1166_940.las	01	420	24	26	26
1166_942.las	01	340	19	23	02
1166_944.las	01	61	17	21	02
1166_946.las	01	2,440	18	21	02
1166_948.las	01	960	17	20	02
1166_950.las	01	480	18	21	02
1166_952.las	01	5,100	16	19	02
1166_954.las	01	820	17	20	02
1166_956.las	01	97	18	21	02
1166_958.las	01	54	22	24	25
1166_960.las	01	121	18	22	02
1166_962.las	01	65	23	26	27
1166_964.las	01	171	27	32	03
1166_966.las	01	125	27	27	03

## 1.2 Report on Intensity (Tiled Data) - continued

File	Minimum	Maximum	Mean	Median	Mode
1166_968.las	01	460	44	50	51
1166_970.las	01	240	40	43	44
1166_972.las	01	1,300	40	39	37
1166_974.las	01	5,100	49	49	47
1166_976.las	01	120	46	45	44
1166_978.las	01	180	42	41	39
1166_980.las	01	105	46	47	48
1166_982.las	01	99	49	47	44
1166_984.las	01	700	40	39	34
1166_986.las	01	1,080	33	33	33
1166_988.las	01	3,000	26	29	32
1166_990.las	01	1,380	22	25	27
1166_992.las	01	5,100	22	24	23
1166_994.las	01	1,520	21	22	19
1166_996.las	01	77	22	22	20
1166_998.las	01	5,100	21	24	23
1168_1000.las	01	1,740	18	20	02
1168_1002.las	01	860	19	22	02
1168_1004.las	01	2,700	16	18	02
1168_1006.las	01	139	17	20	02
1168_1008.las	01	66	22	23	22
1168_1010.las	01	206	23	23	22
1168_1012.las	01	620	25	27	27
1168_1014.las	01	1,900	31	31	27
1168_1016.las	01	186	36	37	36
1168_1018.las	01	1,220	37	39	39
1168_1020.las	01	89	41	40	37
1168_1022.las	01	260	46	47	48
1168_1024.las	01	1,280	46	47	48
1168_910.las	01	680	25	31	03
1168_912.las	01	940	28	34	03
1168_914.las	01	840	34	36	37
1168_916.las	01	500	31	33	33

## 1.2 Report on Intensity (Tiled Data) - continued

File	Minimum	Maximum	Mean	Median	Mode
1168_918.las	01	164	28	33	03
1168_920.las	01	66	31	34	34
1168_922.las	01	1,220	36	37	39
1168_924.las	01	78	41	41	41
1168_926.las	01	240	31	34	33
1168_928.las	01	260	39	42	43
1168_930.las	01	137	41	41	41
1168_932.las	01	96	30	28	21
1168_934.las	01	1,000	22	25	27
1168_936.las	01	175	18	21	02
1168_938.las	01	1,600	19	22	02
1168_940.las	01	640	16	18	02
1168_942.las	01	3,860	18	22	02
1168_944.las	01	1,560	20	22	23
1168_946.las	01	520	21	22	21
1168_948.las	01	740	18	20	02
1168_950.las	01	200	15	15	02
1168_952.las	01	980	20	24	02
1168_954.las	01	167	21	22	22
1168_956.las	01	54	25	25	23
1168_958.las	01	800	26	27	27
1168_960.las	01	61	25	27	27
1168_962.las	01	63	29	30	28
1168_964.las	01	76	32	35	35
1168_966.las	01	320	44	45	34
1168_968.las	01	156	46	46	46
1168_970.las	01	84	38	40	39
1168_972.las	01	86	42	44	43
1168_974.las	01	104	45	46	48
1168_976.las	01	1,060	47	47	48
1168_978.las	01	89	41	42	41
1168_980.las	01	102	45	45	43
1168_982.las	01	100	45	47	46

## 1.2 Report on Intensity (Tiled Data) - continued

File	Minimum	Maximum	Mean	Median	Mode
1168_984.las	01	93	36	37	34
1168_986.las	01	83	30	32	33
1168_988.las	01	960	26	27	23
1168_990.las	01	108	23	25	23
1168_992.las	01	2,920	21	23	02
1168_994.las	01	1,960	22	24	27
1168_996.las	01	2,640	26	26	27
1168_998.las	01	5,100	30	29	27
1170_1000.las	01	1,500	16	19	02
1170_1002.las	01	3,920	16	16	02
1170_1004.las	01	5,100	22	26	29
1170_1006.las	01	260	17	19	02
1170_1008.las	01	240	22	22	21
1170_1010.las	01	147	23	23	22
1170_1012.las	01	1,940	17	18	02
1170_1014.las	01	73	25	29	02
1170_1016.las	01	4,740	29	31	31
1170_1018.las	01	2,760	34	36	36
1170_1020.las	01	86	41	41	39
1170_1022.las	01	114	46	47	48
1170_1024.las	01	95	49	51	52
1170_910.las	01	1,440	24	28	03
1170_912.las	01	1,500	30	35	43
1170_914.las	01	660	34	36	38
1170_916.las	01	64	28	32	35
1170_918.las	01	68	35	37	41
1170_920.las	01	460	34	34	32
1170_922.las	01	480	38	39	42
1170_924.las	01	940	40	41	42
1170_926.las	01	2,600	27	32	03
1170_928.las	01	740	40	42	37
1170_930.las	01	300	45	47	48
1170_932.las	01	113	36	33	23

## 1.2 Report on Intensity (Tiled Data) - continued

File	Minimum	Maximum	Mean	Median	Mode
1170_934.las	01	178	21	24	02
1170_936.las	01	204	21	25	02
1170_938.las	01	5,100	20	23	02
1170_940.las	01	5,100	17	19	02
1170_942.las	01	92	25	28	32
1170_944.las	01	5,100	25	26	23
1170_946.las	01	720	22	23	23
1170_948.las	01	5,100	17	18	02
1170_950.las	01	400	14	15	02
1170_952.las	01	103	21	24	24
1170_954.las	01	53	25	25	23
1170_956.las	01	193	29	29	25
1170_958.las	01	123	24	26	26
1170_960.las	01	360	24	25	25
1170_962.las	01	74	30	31	30
1170_964.las	01	300	35	36	35
1170_966.las	01	160	47	46	34
1170_968.las	01	98	50	53	57
1170_970.las	01	130	30	36	03
1170_972.las	01	167	40	43	43
1170_974.las	01	189	45	45	43
1170_976.las	01	99	41	43	43
1170_978.las	01	103	35	40	03
1170_980.las	01	100	39	42	42
1170_982.las	01	200	45	45	44
1170_984.las	01	93	41	41	36
1170_986.las	01	92	34	35	34
1170_988.las	01	1,880	26	25	23
1170_990.las	01	940	18	21	02
1170_992.las	01	54	20	22	21
1170_994.las	01	1,460	22	23	21
1170_996.las	01	820	25	28	29
1170_998.las	01	3,380	24	28	31



## 1.2 Report on Intensity (Tiled Data) - continued

File	Minimum	Maximum	Mean	Median	Mode
1172_1000.las	01	960	16	19	02
1172_1002.las	01	3,560	26	28	28
1172_1004.las	01	4,780	19	22	02
1172_1006.las	01	60	16	19	02
1172_1008.las	01	2,940	20	22	22
1172_1010.las	01	2,180	21	22	02
1172_1012.las	01	163	16	17	02
1172_1014.las	01	215	20	22	02
1172_1016.las	01	149	26	30	03
1172_1018.las	01	220	40	39	39
1172_1020.las	01	97	39	39	38
1172_1022.las	01	107	40	45	48
1172_1024.las	01	129	44	46	47
1172_910.las	01	460	29	33	35
1172_912.las	01	200	32	36	39
1172_914.las	01	179	30	35	38
1172_916.las	01	600	28	31	33
1172_918.las	01	880	28	30	29
1172_920.las	01	1,620	25	30	03
1172_922.las	01	1,260	28	32	03
1172_924.las	01	960	37	41	43
1172_926.las	01	5,100	33	40	45
1172_928.las	01	5,100	34	37	04
1172_930.las	01	102	42	44	55
1172_932.las	01	200	37	32	28
1172_934.las	01	960	22	25	27
1172_936.las	01	860	24	27	28
1172_938.las	01	460	26	28	29
1172_940.las	01	540	23	25	27
1172_942.las	01	220	25	28	29
1172_944.las	01	1,180	22	25	26
1172_946.las	01	460	19	22	02
1172_948.las	01	3,420	16	19	02

## 1.2 Report on Intensity (Tiled Data) - continued

File	Minimum	Maximum	Mean	Median	Mode
1172_950.las	01	2,140	18	20	02
1172_952.las	01	1,360	22	24	23
1172_954.las	01	600	21	22	22
1172_956.las	01	3,000	22	23	23
1172_958.las	01	139	23	25	23
1172_960.las	01	53	25	27	27
1172_962.las	01	81	26	25	23
1172_964.las	01	130	35	35	34
1172_966.las	01	840	42	44	39
1172_968.las	01	96	47	51	55
1172_970.las	01	3,280	32	37	03
1172_972.las	01	600	41	40	39
1172_974.las	01	3,300	45	48	52
1172_976.las	01	109	34	40	04
1172_978.las	01	700	41	48	03
1172_980.las	01	192	45	47	48
1172_982.las	01	380	49	53	55
1172_984.las	01	1,220	45	47	46
1172_986.las	01	460	40	41	39
1172_988.las	01	121	29	28	24
1172_990.las	01	1,620	18	21	02
1172_992.las	01	104	20	21	21
1172_994.las	01	380	20	20	20
1172_996.las	01	2,160	21	23	02
1172_998.las	01	560	19	23	02
1174_1000.las	01	2,280	21	25	02
1174_1002.las	01	1,160	17	20	02
1174_1004.las	01	5,100	21	23	23
1174_1006.las	01	2,540	19	23	02
1174_1008.las	01	920	17	20	02
1174_1010.las	01	58	16	18	02
1174_1012.las	01	1,280	16	18	02
1174_1014.las	01	2,480	25	25	23

## 1.2 Report on Intensity (Tiled Data) - continued

File	Minimum	Maximum	Mean	Median	Mode
1174_1016.las	01	75	35	36	36
1174_1018.las	01	160	36	37	38
1174_1020.las	01	140	38	39	38
1174_1022.las	01	142	50	52	51
1174_1024.las	01	103	44	45	47
1174_904.las	01	540	26	32	03
1174_906.las	01	320	31	39	44
1174_908.las	01	72	41	41	39
1174_910.las	01	60	33	34	33
1174_912.las	01	220	37	38	39
1174_914.las	01	63	38	39	39
1174_916.las	01	62	35	35	35
1174_918.las	01	76	26	29	31
1174_920.las	01	76	34	36	36
1174_922.las	01	74	41	42	47
1174_924.las	01	74	45	46	46
1174_926.las	01	168	41	42	41
1174_928.las	01	4,340	37	40	43
1174_930.las	01	500	35	37	36
1174_932.las	01	153	31	30	29
1174_934.las	01	203	22	26	29
1174_936.las	01	840	24	26	26
1174_938.las	01	51	27	27	25
1174_940.las	01	73	26	26	26
1174_942.las	01	50	25	26	27
1174_944.las	01	360	16	18	02
1174_946.las	01	5,100	23	27	30
1174_948.las	01	600	24	27	28
1174_950.las	01	520	19	23	02
1174_952.las	01	2,680	17	20	02
1174_954.las	01	240	21	22	21
1174_956.las	01	137	21	23	23
1174_958.las	01	1,600	22	23	23

## 1.2 Report on Intensity (Tiled Data) - continued

File	Minimum	Maximum	Mean	Median	Mode
1174_960.las	01	1,340	26	27	25
1174_962.las	04	67	28	27	26
1174_964.las	01	620	29	32	31
1174_966.las	01	480	29	31	03
1174_968.las	01	660	28	31	04
1174_970.las	01	200	29	36	03
1174_972.las	01	108	36	39	39
1174_974.las	01	122	32	38	03
1174_976.las	01	149	35	43	03
1174_978.las	01	131	36	38	38
1174_980.las	01	90	41	41	39
1174_982.las	01	1,060	49	48	48
1174_984.las	01	100	30	33	03
1174_986.las	01	4,000	27	31	03
1174_988.las	01	5,100	24	27	02
1174_990.las	01	260	18	21	02
1174_992.las	01	3,220	20	21	21
1174_994.las	01	2,420	18	20	20
1174_996.las	01	5,100	16	18	02
1174_998.las	01	1,060	17	19	02
1176_1000.las	01	5,100	19	22	02
1176_1002.las	01	5,100	22	23	23
1176_1004.las	01	2,100	17	21	02
1176_1006.las	01	1,060	15	17	02
1176_1008.las	01	1,120	15	17	02
1176_1010.las	01	5,100	16	18	02
1176_1012.las	01	1,020	22	25	27
1176_1014.las	01	83	26	27	23
1176_1016.las	01	80	32	32	30
1176_1018.las	01	107	35	36	32
1176_1020.las	01	1,240	41	45	43
1176_1022.las	01	179	48	48	48
1176_1024.las	01	220	42	44	45

## 1.2 Report on Intensity (Tiled Data) - continued

File	Minimum	Maximum	Mean	Median	Mode
1176_904.las	01	1,880	12	08	03
1176_906.las	01	780	23	26	03
1176_908.las	01	68	37	37	37
1176_910.las	01	59	29	29	27
1176_912.las	01	81	30	30	30
1176_914.las	01	131	30	30	29
1176_916.las	01	65	33	32	27
1176_918.las	01	780	34	35	29
1176_920.las	01	740	34	35	38
1176_922.las	01	960	40	41	44
1176_924.las	01	68	42	43	41
1176_926.las	01	73	41	41	41
1176_928.las	03	90	47	46	48
1176_930.las	01	102	56	61	64
1176_932.las	01	182	29	29	27
1176_934.las	01	1,240	27	29	29
1176_936.las	01	208	23	26	27
1176_938.las	01	49	25	26	26
1176_940.las	01	240	22	24	25
1176_942.las	01	260	23	25	25
1176_944.las	01	800	18	21	02
1176_946.las	01	1,140	24	27	28
1176_948.las	01	5,100	17	20	02
1176_950.las	01	580	15	18	02
1176_952.las	01	4,080	18	21	22
1176_954.las	01	5,100	23	24	23
1176_956.las	01	123	20	22	23
1176_958.las	01	820	22	24	23
1176_960.las	01	56	24	25	25
1176_962.las	01	72	27	27	26
1176_964.las	01	89	24	29	02
1176_966.las	01	191	22	15	03
1176_968.las	01	95	37	45	47

## 1.2 Report on Intensity (Tiled Data) - continued

File	Minimum	Maximum	Mean	Median	Mode
1176_970.las	01	98	34	39	39
1176_972.las	01	158	23	15	03
1176_974.las	01	580	28	28	03
1176_976.las	01	1,060	41	45	46
1176_978.las	01	90	39	40	39
1176_980.las	01	92	38	39	39
1176_982.las	01	180	42	45	45
1176_984.las	01	97	26	29	03
1176_986.las	01	112	20	13	03
1176_988.las	01	3,040	18	17	02
1176_990.las	01	61	23	26	31
1176_992.las	01	79	20	20	20
1176_994.las	01	116	18	20	21
1176_996.las	01	3,640	17	19	02
1176_998.las	01	1,080	17	19	02
1178_1000.las	01	229	17	19	02
1178_1002.las	01	5,100	17	19	02
1178_1004.las	01	2,120	18	20	02
1178_1006.las	01	240	18	21	02
1178_1008.las	01	4,520	22	24	24
1178_1010.las	01	52	22	23	22
1178_1012.las	01	175	23	24	23
1178_1014.las	01	300	25	27	24
1178_1016.las	01	820	30	34	03
1178_1018.las	01	158	34	37	03
1178_1020.las	01	2,000	39	39	38
1178_1022.las	01	101	46	45	43
1178_1024.las	02	99	45	46	47
1178_904.las	01	1,380	32	36	39
1178_906.las	01	133	14	12	03
1178_908.las	01	200	23	22	19
1178_910.las	01	800	34	34	36
1178_912.las	01	3,860	35	36	31

## 1.2 Report on Intensity (Tiled Data) - continued

File	Minimum	Maximum	Mean	Median	Mode
1178_914.las	01	87	38	39	39
1178_916.las	01	600	35	37	38
1178_918.las	01	65	39	39	39
1178_920.las	01	65	34	36	38
1178_922.las	01	74	35	34	33
1178_924.las	01	73	46	47	47
1178_926.las	01	77	39	40	40
1178_928.las	01	780	33	35	34
1178_930.las	01	600	38	41	04
1178_932.las	01	164	22	24	02
1178_934.las	01	1,640	22	24	27
1178_936.las	01	280	24	26	27
1178_938.las	01	54	24	25	24
1178_940.las	01	5,100	23	24	23
1178_942.las	01	2,420	20	20	19
1178_944.las	01	340	21	22	21
1178_946.las	01	1,200	25	26	27
1178_948.las	01	1,320	17	21	02
1178_950.las	01	5,100	18	21	23
1178_952.las	01	5,100	21	23	23
1178_954.las	01	3,760	18	22	02
1178_956.las	01	840	21	23	23
1178_958.las	01	4,360	19	22	02
1178_960.las	01	68	22	25	26
1178_962.las	01	92	19	23	03
1178_964.las	01	140	17	10	03
1178_966.las	01	104	34	36	03
1178_968.las	01	100	26	23	03
1178_970.las	01	127	24	18	03
1178_972.las	01	191	24	13	03
1178_974.las	01	840	36	42	03
1178_976.las	01	1,120	46	45	43
1178_978.las	01	86	39	41	39

## 1.2 Report on Intensity (Tiled Data) - continued

File	Minimum	Maximum	Mean	Median	Mode
1178_980.las	01	1,440	38	42	43
1178_982.las	01	99	31	37	04
1178_984.las	01	560	24	20	03
1178_986.las	01	98	23	23	03
1178_988.las	01	220	21	24	02
1178_990.las	01	2,660	23	26	30
1178_992.las	01	880	18	20	19
1178_994.las	01	840	18	21	02
1178_996.las	01	5,100	16	18	02
1178_998.las	01	2,800	17	18	02
1180_1000.las	01	920	16	19	02
1180_1002.las	01	1,120	21	23	20
1180_1004.las	01	1,300	24	25	25
1180_1006.las	01	166	23	26	26
1180_1008.las	01	58	22	23	23
1180_1010.las	01	200	23	24	23
1180_1012.las	01	5,100	19	22	02
1180_1014.las	01	3,600	26	27	27
1180_1016.las	01	420	34	33	30
1180_1018.las	01	192	37	37	33
1180_1020.las	01	88	37	37	36
1180_1022.las	01	500	45	45	48
1180_1024.las	01	160	42	45	46
1180_904.las	01	1,340	36	37	38
1180_906.las	01	1,000	23	24	03
1180_908.las	01	260	13	11	03
1180_910.las	01	158	20	23	03
1180_912.las	01	3,000	28	31	30
1180_914.las	01	700	33	31	29
1180_916.las	01	3,080	31	30	28
1180_918.las	01	940	33	31	28
1180_920.las	01	78	30	29	28
1180_922.las	01	77	35	35	34



## 1.2 Report on Intensity (Tiled Data) - continued

File	Minimum	Maximum	Mean	Median	Mode
1180_924.las	01	140	39	45	48
1180_926.las	01	85	42	44	46
1180_928.las	01	184	39	42	43
1180_930.las	01	3,100	28	33	04
1180_932.las	01	96	32	33	31
1180_934.las	01	49	27	28	28
1180_936.las	01	52	24	24	25
1180_938.las	01	47	22	22	21
1180_940.las	01	200	20	22	21
1180_942.las	01	380	21	21	21
1180_944.las	01	49	22	23	23
1180_946.las	01	280	21	21	21
1180_948.las	01	77	20	22	23
1180_950.las	01	260	17	18	18
1180_952.las	01	5,100	20	21	20
1180_954.las	01	920	21	24	02
1180_956.las	01	280	21	26	02
1180_958.las	01	5,100	16	18	02
1180_960.las	01	700	19	23	02
1180_962.las	01	68	17	15	02
1180_964.las	01	72	20	20	03
1180_966.las	01	1,700	30	31	03
1180_968.las	01	97	24	14	04
1180_970.las	01	180	26	30	03
1180_972.las	01	89	39	48	51
1180_974.las	01	97	47	51	55
1180_976.las	01	160	47	47	43
1180_978.las	01	87	42	43	42
1180_980.las	01	1,620	42	42	41
1180_982.las	01	187	40	51	04
1180_984.las	01	110	25	23	03
1180_986.las	01	820	21	19	03
1180_988.las	01	2,240	22	24	02

## 1.2 Report on Intensity (Tiled Data) - continued

File	Minimum	Maximum	Mean	Median	Mode
1180_990.las	01	5,100	24	29	02
1180_992.las	01	152	15	16	02
1180_994.las	01	1,680	19	22	02
1180_996.las	01	220	14	14	02
1180_998.las	01	900	17	19	02
1182_1000.las	01	520	19	20	20
1182_1002.las	01	67	21	21	21
1182_1004.las	01	4,020	28	29	29
1182_1006.las	01	59	27	28	27
1182_1008.las	01	90	21	22	21
1182_1010.las	01	182	18	21	02
1182_1012.las	01	97	22	24	02
1182_1014.las	01	119	27	28	29
1182_1016.las	03	500	31	32	31
1182_1018.las	01	84	38	38	35
1182_1020.las	01	3,180	41	41	39
1182_1022.las	01	1,320	46	46	43
1182_1024.las	01	100	40	44	46
1182_904.las	01	187	37	39	41
1182_906.las	01	195	32	38	03
1182_908.las	01	68	26	29	03
1182_910.las	01	59	18	22	03
1182_912.las	01	60	17	19	03
1182_914.las	01	67	25	22	18
1182_916.las	01	220	20	18	17
1182_918.las	01	500	26	23	18
1182_920.las	01	95	24	26	28
1182_922.las	01	3,280	29	31	38
1182_924.las	01	68	31	35	43
1182_926.las	01	175	42	45	47
1182_928.las	01	98	43	45	46
1182_930.las	01	99	37	37	33
1182_932.las	01	114	32	31	29

## 1.2 Report on Intensity (Tiled Data) - continued

File	Minimum	Maximum	Mean	Median	Mode
1182_934.las	01	50	28	29	28
1182_936.las	01	61	27	27	27
1182_938.las	01	5,100	25	26	25
1182_940.las	01	420	24	24	23
1182_942.las	01	121	21	21	21
1182_944.las	01	340	24	24	24
1182_946.las	01	52	24	25	25
1182_948.las	01	5,100	25	25	25
1182_950.las	01	5,100	22	23	23
1182_952.las	01	3,440	17	18	18
1182_954.las	01	5,100	16	17	17
1182_956.las	01	1,000	23	26	29
1182_958.las	01	3,780	23	26	27
1182_960.las	01	173	17	20	02
1182_962.las	01	420	22	25	02
1182_964.las	01	83	24	29	03
1182_966.las	01	220	26	29	03
1182_968.las	01	760	40	48	04
1182_970.las	01	2,740	25	23	03
1182_972.las	01	93	31	38	03
1182_974.las	01	113	45	52	59
1182_976.las	01	121	36	41	03
1182_978.las	01	85	29	34	03
1182_980.las	01	103	41	43	39
1182_982.las	01	168	26	11	04
1182_984.las	01	94	27	29	03
1182_986.las	01	460	27	30	03
1182_988.las	01	3,200	21	23	02
1182_990.las	01	5,100	23	24	23
1182_992.las	01	1,460	20	24	02
1182_994.las	01	188	17	20	02
1182_996.las	01	69	14	14	02
1182_998.las	01	920	20	23	02

## 1.2 Report on Intensity (Tiled Data) - continued

File	Minimum	Maximum	Mean	Median	Mode
1184_1000.las	01	400	21	21	20
1184_1002.las	01	72	19	20	19
1184_1004.las	01	4,140	24	24	21
1184_1006.las	01	660	26	26	25
1184_1008.las	01	440	21	23	02
1184_1010.las	01	860	21	24	24
1184_1012.las	01	60	23	24	23
1184_1014.las	01	5,100	27	27	23
1184_1016.las	01	760	33	34	34
1184_1018.las	01	84	39	39	39
1184_1020.las	01	95	44	44	43
1184_1022.las	01	940	46	46	46
1184_1024.las	01	101	33	39	03
1184_904.las	01	68	39	41	42
1184_906.las	01	760	35	39	39
1184_908.las	01	69	36	36	35
1184_910.las	01	440	29	32	34
1184_912.las	01	1,760	16	19	02
1184_914.las	01	161	18	19	16
1184_916.las	01	200	17	16	15
1184_918.las	01	580	21	21	16
1184_920.las	01	800	19	18	15
1184_922.las	01	72	20	21	03
1184_924.las	01	520	18	15	03
1184_926.las	01	73	37	39	43
1184_928.las	01	90	39	41	42
1184_930.las	01	151	32	32	30
1184_932.las	01	82	29	28	27
1184_934.las	01	48	27	27	27
1184_936.las	01	53	27	27	27
1184_938.las	01	78	24	26	26
1184_940.las	01	48	23	23	23
1184_942.las	01	960	23	23	23

## 1.2 Report on Intensity (Tiled Data) - continued

File	Minimum	Maximum	Mean	Median	Mode
1184_944.las	01	46	23	23	23
1184_946.las	01	42	22	23	23
1184_948.las	01	1,400	21	21	21
1184_950.las	01	5,100	25	25	25
1184_952.las	01	5,100	22	22	25
1184_954.las	01	3,680	19	20	20
1184_956.las	01	1,600	21	23	30
1184_958.las	01	5,100	18	17	15
1184_960.las	01	2,460	19	20	02
1184_962.las	01	5,100	22	24	02
1184_964.las	01	121	22	26	03
1184_966.las	01	260	28	31	03
1184_968.las	01	3,940	31	32	04
1184_970.las	01	660	38	46	03
1184_972.las	01	740	23	15	03
1184_974.las	01	200	27	27	03
1184_976.las	01	186	37	41	03
1184_978.las	01	129	26	32	03
1184_980.las	01	680	28	32	03
1184_982.las	01	166	30	28	04
1184_984.las	01	160	28	28	03
1184_986.las	01	260	27	30	03
1184_988.las	01	3,360	24	26	02
1184_990.las	01	2,500	21	24	27
1184_992.las	01	171	23	25	27
1184_994.las	01	5,100	17	20	02
1184_996.las	01	240	18	21	02
1184_998.las	01	1,040	23	25	25
1186_1000.las	01	280	23	23	21
1186_1002.las	01	73	20	20	20
1186_1004.las	01	5,100	22	23	22
1186_1006.las	05	53	26	26	25
1186_1008.las	01	5,100	19	22	02

## 1.2 Report on Intensity (Tiled Data) - continued

File	Minimum	Maximum	Mean	Median	Mode
1186_1010.las	01	1,760	21	24	02
1186_1012.las	01	900	21	24	23
1186_1014.las	01	5,100	29	30	31
1186_1016.las	01	820	31	32	31
1186_1018.las	01	198	40	40	38
1186_1020.las	01	99	43	43	41
1186_1022.las	01	1,700	39	45	04
1186_1024.las	01	1,200	25	15	03
1186_904.las	01	400	31	31	23
1186_906.las	01	164	28	27	23
1186_908.las	01	500	31	32	36
1186_910.las	01	64	37	37	38
1186_912.las	01	640	17	17	03
1186_914.las	01	169	20	24	03
1186_916.las	01	220	16	15	02
1186_918.las	01	260	21	24	27
1186_920.las	01	780	23	25	27
1186_922.las	01	58	16	16	15
1186_924.las	01	540	17	17	02
1186_926.las	01	176	30	32	33
1186_928.las	01	160	26	25	20
1186_930.las	01	160	34	31	27
1186_932.las	01	92	32	30	27
1186_934.las	01	49	27	28	27
1186_936.las	01	105	25	27	28
1186_938.las	01	47	26	26	27
1186_940.las	01	53	22	22	21
1186_942.las	01	46	22	22	22
1186_944.las	01	48	24	25	23
1186_946.las	01	47	24	25	24
1186_948.las	01	45	23	23	23
1186_950.las	01	48	21	21	20
1186_952.las	01	1,320	19	20	20

## 1.2 Report on Intensity (Tiled Data) - continued

File	Minimum	Maximum	Mean	Median	Mode
1186_954.las	01	1,420	23	24	24
1186_956.las	01	5,100	25	27	27
1186_958.las	01	5,100	17	18	23
1186_960.las	01	5,100	16	15	14
1186_962.las	01	5,100	19	19	02
1186_964.las	01	90	22	22	03
1186_966.las	01	720	26	27	03
1186_968.las	01	860	28	28	04
1186_970.las	01	85	25	24	03
1186_972.las	01	160	25	29	03
1186_974.las	01	100	38	43	04
1186_976.las	01	2,820	37	43	03
1186_978.las	01	132	23	12	03
1186_980.las	01	800	24	15	03
1186_982.las	01	240	30	26	04
1186_984.las	01	200	32	36	03
1186_986.las	01	161	36	40	45
1186_988.las	01	70	30	30	29
1186_990.las	01	760	21	25	02
1186_992.las	01	5,100	14	13	02
1186_994.las	01	880	15	17	02
1186_996.las	01	129	17	20	02
1186_998.las	01	181	23	25	25
1188_1000.las	01	740	22	22	22
1188_1002.las	01	700	21	22	20
1188_1004.las	01	5,100	21	21	21
1188_1006.las	01	480	22	23	23
1188_1008.las	01	5,100	18	21	02
1188_1010.las	01	980	19	22	02
1188_1012.las	01	57	24	25	25
1188_1014.las	01	73	30	31	29
1188_1016.las	01	1,180	23	27	03
1188_1018.las	01	84	34	37	35

## 1.2 Report on Intensity (Tiled Data) - continued

File	Minimum	Maximum	Mean	Median	Mode
1188_1020.las	01	131	35	39	39
1188_1022.las	01	194	34	40	04
1188_1024.las	01	103	32	36	03
1188_910.las	01	64	26	31	02
1188_912.las	01	76	28	32	03
1188_914.las	01	64	20	25	03
1188_916.las	01	57	17	16	02
1188_918.las	01	58	19	23	02
1188_920.las	01	500	23	24	27
1188_922.las	01	300	21	20	15
1188_924.las	01	1,940	26	30	32
1188_926.las	01	73	32	36	39
1188_928.las	01	168	36	38	42
1188_930.las	01	74	39	39	39
1188_932.las	01	98	30	30	26
1188_934.las	01	5,000	24	27	28
1188_936.las	01	51	28	28	29
1188_938.las	01	54	26	26	27
1188_940.las	01	47	21	21	21
1188_942.las	01	58	24	24	22
1188_944.las	01	52	26	27	29
1188_946.las	01	2,680	23	24	25
1188_948.las	01	500	24	25	25
1188_950.las	01	5,100	18	18	20
1188_952.las	01	5,100	19	18	02
1188_954.las	01	3,860	14	11	02
1188_956.las	01	5,100	17	17	19
1188_958.las	01	5,100	17	19	02
1188_960.las	01	3,620	12	12	02
1188_962.las	01	5,100	19	19	03
1188_964.las	01	147	21	20	19
1188_966.las	01	95	19	20	03
1188_968.las	01	183	32	39	04



## 1.2 Report on Intensity (Tiled Data) - continued

File	Minimum	Maximum	Mean	Median	Mode
1188_970.las	01	300	25	23	03
1188_972.las	01	5,100	30	36	03
1188_974.las	01	100	38	45	04
1188_976.las	01	260	25	11	04
1188_978.las	01	99	25	21	03
1188_980.las	01	130	27	30	03
1188_982.las	01	240	34	36	04
1188_984.las	01	600	27	25	03
1188_986.las	01	153	23	20	03
1188_988.las	01	500	16	14	02
1188_990.las	01	2,280	19	23	02
1188_992.las	01	880	20	24	25
1188_994.las	01	1,080	19	22	23
1188_996.las	01	135	20	21	20
1188_998.las	01	720	19	21	22
1190_1000.las	01	620	20	22	22
1190_1002.las	01	67	21	24	02
1190_1004.las	01	2,400	24	24	23
1190_1006.las	01	580	19	22	02
1190_1008.las	01	5,100	16	17	02
1190_1010.las	01	880	24	25	25
1190_1012.las	01	57	27	27	26
1190_1014.las	01	580	29	30	30
1190_1016.las	01	480	24	27	03
1190_1018.las	01	1,300	34	38	43
1190_1020.las	01	380	29	33	03
1190_1022.las	01	1,200	35	39	03
1190_1024.las	01	220	48	52	65
1190_914.las	01	126	18	21	03
1190_916.las	01	120	18	21	02
1190_918.las	01	1,460	13	11	03
1190_920.las	01	120	24	28	30
1190_922.las	01	580	21	24	25

## 1.2 Report on Intensity (Tiled Data) - continued

File	Minimum	Maximum	Mean	Median	Mode
1190_924.las	01	600	23	27	28
1190_926.las	01	560	31	37	42
1190_928.las	01	900	39	39	38
1190_930.las	01	95	40	40	39
1190_932.las	01	1,120	28	27	23
1190_934.las	01	240	25	28	29
1190_936.las	01	51	24	25	24
1190_938.las	01	50	25	25	24
1190_940.las	01	88	23	23	21
1190_942.las	01	144	22	26	28
1190_944.las	01	600	16	16	02
1190_946.las	01	5,100	16	16	17
1190_948.las	01	1,400	13	14	02
1190_950.las	01	5,080	18	17	02
1190_952.las	01	139	17	16	14
1190_954.las	01	5,100	15	14	02
1190_956.las	01	5,100	14	14	02
1190_958.las	01	1,540	15	16	02
1190_960.las	01	1,660	17	15	02
1190_962.las	01	620	27	28	28
1190_964.las	01	700	25	27	03
1190_966.las	01	3,020	19	20	03
1190_968.las	01	82	24	26	27
1190_970.las	01	163	28	29	03
1190_972.las	01	280	24	22	03
1190_974.las	01	163	27	19	04
1190_976.las	01	101	30	33	04
1190_978.las	01	189	36	42	03
1190_980.las	01	900	32	38	03
1190_982.las	01	1,120	27	10	04
1190_984.las	01	162	22	09	03
1190_986.las	01	158	22	20	03
1190_988.las	01	840	16	14	02

## 1.2 Report on Intensity (Tiled Data) - continued

File	Minimum	Maximum	Mean	Median	Mode
1190_990.las	01	1,100	17	21	02
1190_992.las	01	1,060	19	23	26
1190_994.las	01	61	22	24	23
1190_996.las	01	1,180	17	19	02
1190_998.las	01	206	19	21	22
1192_1000.las	01	200	17	19	02
1192_1002.las	01	140	23	24	23
1192_1004.las	01	4,780	18	21	02
1192_1006.las	01	1,060	17	20	02
1192_1008.las	01	860	16	17	02
1192_1010.las	01	2,080	24	28	29
1192_1012.las	01	58	27	29	32
1192_1014.las	01	4,660	29	32	02
1192_1016.las	01	800	33	32	30
1192_1018.las	01	2,220	32	34	33
1192_1020.las	01	1,120	35	43	03
1192_1022.las	01	1,360	52	55	55
1192_1024.las	01	4,340	46	50	04
1192_914.las	01	63	24	31	03
1192_916.las	01	660	27	33	02
1192_918.las	01	640	17	17	02
1192_920.las	01	280	16	18	03
1192_922.las	01	360	27	29	27
1192_924.las	01	440	23	28	30
1192_926.las	01	540	25	28	33
1192_928.las	01	1,380	35	42	45
1192_930.las	01	93	53	54	55
1192_932.las	01	81	35	34	25
1192_934.las	01	65	28	29	29
1192_936.las	01	240	26	27	27
1192_938.las	01	93	23	25	26
1192_940.las	01	1,660	14	14	02
1192_942.las	01	360	13	14	02

## 1.2 Report on Intensity (Tiled Data) - continued

File	Minimum	Maximum	Mean	Median	Mode
1192_944.las	01	94	17	16	12
1192_946.las	01	84	15	15	13
1192_948.las	01	640	14	14	12
1192_950.las	01	1,480	18	17	14
1192_952.las	01	165	13	12	12
1192_954.las	01	45	14	14	13
1192_956.las	01	180	19	17	14
1192_958.las	01	5,100	24	18	02
1192_960.las	01	980	22	21	21
1192_962.las	01	94	30	28	23
1192_964.las	05	86	40	38	36
1192_966.las	01	1,280	38	42	50
1192_968.las	01	900	25	26	04
1192_970.las	01	1,040	20	21	04
1192_972.las	01	80	29	31	33
1192_974.las	01	440	30	36	04
1192_976.las	01	420	38	43	04
1192_978.las	01	240	32	38	03
1192_980.las	01	660	30	32	03
1192_982.las	01	115	30	21	04
1192_984.las	01	142	22	10	03
1192_986.las	01	440	32	35	03
1192_988.las	01	780	20	22	02
1192_990.las	01	5,100	18	20	02
1192_992.las	01	200	15	18	02
1192_994.las	01	720	15	18	02
1192_996.las	01	1,020	19	21	21
1192_998.las	01	380	20	21	21
1194_1000.las	01	90	16	19	02
1194_1002.las	01	620	19	22	02
1194_1004.las	01	5,100	20	23	02
1194_1006.las	01	185	25	26	26
1194_1008.las	01	1,580	25	26	26

## 1.2 Report on Intensity (Tiled Data) - continued

File	Minimum	Maximum	Mean	Median	Mode
1194_1010.las	01	192	25	28	29
1194_1012.las	01	119	26	27	26
1194_1014.las	01	5,100	30	33	02
1194_1016.las	01	81	33	35	33
1194_1018.las	01	87	32	33	03
1194_1020.las	01	360	35	42	03
1194_1022.las	01	107	34	39	04
1194_1024.las	01	1,500	50	52	54
1194_918.las	01	5,100	18	14	03
1194_920.las	01	1,840	23	26	02
1194_922.las	01	4,740	22	22	03
1194_924.las	01	127	28	31	31
1194_926.las	01	740	34	34	32
1194_928.las	01	2,600	23	24	04
1194_930.las	01	109	43	46	43
1194_932.las	01	91	43	43	30
1194_934.las	01	52	25	26	26
1194_936.las	13	47	24	24	23
1194_938.las	01	5,100	20	21	22
1194_940.las	01	820	12	12	02
1194_942.las	01	2,500	15	16	14
1194_944.las	01	220	15	14	12
1194_956.las	01	133	16	15	13
1194_958.las	01	5,100	17	16	13
1194_960.las	01	520	18	16	13
1194_962.las	01	65	15	15	02
1194_964.las	01	100	23	23	21
1194_966.las	01	200	39	38	33
1194_968.las	01	101	47	51	55
1194_970.las	01	1,200	29	32	03
1194_972.las	01	940	18	12	03
1194_974.las	01	106	26	29	03
1194_976.las	01	96	34	41	03

## 1.2 Report on Intensity (Tiled Data) - continued

File	Minimum	Maximum	Mean	Median	Mode
1194_978.las	01	97	28	27	04
1194_980.las	01	160	29	32	04
1194_982.las	01	104	31	32	04
1194_984.las	01	97	31	35	04
1194_986.las	01	85	24	30	03
1194_988.las	01	1,720	21	22	02
1194_990.las	01	5,100	17	20	02
1194_992.las	01	3,080	16	17	02
1194_994.las	01	2,000	16	19	02
1194_996.las	01	139	15	17	02
1194_998.las	01	5,100	16	17	02
1196_1000.las	01	1,940	15	17	02
1196_1002.las	01	1,180	16	18	02
1196_1004.las	01	920	22	24	02
1196_1006.las	01	2,060	26	26	25
1196_1008.las	01	900	22	25	02
1196_1010.las	01	3,440	18	21	02
1196_1012.las	01	820	17	18	02
1196_1014.las	01	600	28	28	25
1196_1016.las	01	94	34	35	35
1196_1018.las	01	580	32	37	03
1196_1020.las	01	168	30	36	03
1196_1022.las	01	340	40	45	04
1196_1024.las	01	720	43	49	55
1196_920.las	01	140	20	18	02
1196_922.las	01	3,400	19	12	03
1196_924.las	01	1,060	14	09	02
1196_926.las	01	700	20	21	03
1196_928.las	01	75	33	34	38
1196_930.las	01	134	27	28	29
1196_932.las	01	145	29	30	30
1196_934.las	01	280	21	24	25
1196_936.las	01	49	24	25	23

## 1.2 Report on Intensity (Tiled Data) - continued

File	Minimum	Maximum	Mean	Median	Mode
1196_938.las	01	5,100	19	19	23
1196_940.las	01	580	16	16	14
1196_942.las	01	3,580	14	15	17
1196_944.las	01	720	14	16	02
1196_968.las	01	440	36	38	38
1196_970.las	01	5,100	42	33	30
1196_972.las	01	520	33	35	33
1196_974.las	01	152	27	32	36
1196_976.las	01	480	26	19	04
1196_978.las	01	1,040	35	41	04
1196_980.las	01	94	27	32	03
1196_982.las	01	200	29	33	04
1196_984.las	01	2,460	32	36	03
1196_986.las	01	148	33	39	03
1196_988.las	01	300	21	23	02
1196_990.las	01	5,100	16	17	02
1196_992.las	01	5,100	14	15	02
1196_994.las	01	460	14	15	02
1196_996.las	01	86	20	24	02
1196_998.las	01	1,220	20	23	02
1198_1000.las	01	1,780	17	20	02
1198_1002.las	01	205	17	20	02
1198_1004.las	01	620	19	23	02
1198_1006.las	01	1,880	22	25	27
1198_1008.las	01	520	16	18	02
1198_1010.las	01	2,000	19	23	02
1198_1012.las	01	340	21	24	02
1198_1014.las	01	179	27	28	25
1198_1016.las	01	240	31	36	03
1198_1018.las	01	5,100	29	34	03
1198_1020.las	01	1,460	25	24	03
1198_1022.las	01	148	27	17	03
1198_1024.las	01	179	33	33	03

## 1.2 Report on Intensity (Tiled Data) - continued

File	Minimum	Maximum	Mean	Median	Mode
1198_920.las	01	169	28	35	03
1198_922.las	01	84	24	25	03
1198_924.las	01	139	20	16	03
1198_926.las	01	2,260	14	07	03
1198_928.las	01	380	15	08	03
1198_930.las	01	1,040	18	11	04
1198_932.las	01	580	21	21	03
1198_934.las	01	5,100	21	13	02
1198_936.las	01	2,280	16	18	20
1198_938.las	01	940	11	10	02
1198_940.las	01	400	12	13	14
1198_942.las	01	560	13	15	16
1198_944.las	01	47	14	15	17
1198_972.las	01	79	34	35	33
1198_974.las	01	4,220	27	24	03
1198_976.las	01	720	24	12	04
1198_978.las	01	183	24	19	03
1198_980.las	01	1,980	25	16	03
1198_982.las	01	146	30	28	04
1198_984.las	01	1,320	27	29	03
1198_986.las	01	95	19	10	03
1198_988.las	01	84	18	17	02
1198_990.las	01	4,920	15	17	02
1198_992.las	01	880	18	20	02
1198_994.las	01	720	21	22	20
1198_996.las	01	48	17	20	02
1198_998.las	01	5,100	19	21	02
1200_1000.las	01	320	21	22	21
1200_1002.las	01	133	22	22	22
1200_1004.las	01	2,220	25	26	27
1200_1006.las	01	3,900	26	26	25
1200_1008.las	01	57	17	20	02
1200_1010.las	01	4,180	19	22	02



## 1.2 Report on Intensity (Tiled Data) - continued

File	Minimum	Maximum	Mean	Median	Mode
1200_1012.las	01	85	22	24	25
1200_1014.las	01	5,100	35	33	34
1200_1016.las	01	540	28	33	03
1200_1018.las	01	1,160	26	30	03
1200_1020.las	01	720	25	29	03
1200_1022.las	01	187	30	33	04
1200_1024.las	01	300	41	46	04
1200_924.las	01	76	17	07	03
1200_926.las	01	84	20	12	03
1200_928.las	01	1,240	17	08	03
1200_930.las	01	740	16	09	03
1200_932.las	01	340	25	27	30
1200_934.las	01	5,100	16	18	02
1200_936.las	01	111	12	13	02
1200_938.las	01	83	16	17	18
1200_940.las	01	1,320	16	17	18
1200_942.las	01	220	11	12	02
1200_944.las	01	880	12	13	02
1200_972.las	01	86	33	34	34
1200_974.las	01	2,200	23	25	03
1200_976.las	01	99	30	33	03
1200_978.las	01	138	25	22	03
1200_980.las	01	200	26	27	03
1200_982.las	01	1,260	33	35	04
1200_984.las	01	980	21	08	03
1200_986.las	01	1,500	22	22	03
1200_988.las	01	151	22	25	02
1200_990.las	01	1,500	25	27	28
1200_992.las	01	53	24	24	23
1200_994.las	01	1,300	18	20	02
1200_996.las	01	81	14	14	02
1200_998.las	01	580	16	18	02
1202_1000.las	01	216	20	23	23

## 1.2 Report on Intensity (Tiled Data) - continued

File	Minimum	Maximum	Mean	Median	Mode
1202_1002.las	01	580	20	21	21
1202_1004.las	01	740	24	24	23
1202_1006.las	01	1,140	21	24	02
1202_1008.las	01	60	18	21	02
1202_1010.las	01	5,100	20	24	02
1202_1012.las	01	1,240	22	26	02
1202_1014.las	01	2,420	25	28	02
1202_1016.las	01	2,900	20	20	03
1202_1018.las	01	106	28	33	03
1202_1020.las	01	240	30	36	03
1202_1022.las	01	102	39	44	46
1202_1024.las	01	127	33	38	03
1202_938.las	01	1,920	17	19	02
1202_940.las	01	640	12	13	02
1202_942.las	01	5,100	13	13	02
1202_944.las	01	840	09	07	02
1202_972.las	01	162	29	31	32
1202_974.las	01	96	30	34	03
1202_976.las	01	85	24	25	25
1202_978.las	01	280	30	31	23
1202_980.las	01	125	27	31	03
1202_982.las	01	147	26	14	04
1202_984.las	01	1,000	23	11	03
1202_986.las	01	81	25	29	03
1202_988.las	01	150	27	28	30
1202_990.las	01	58	26	27	30
1202_992.las	01	55	18	21	02
1202_994.las	01	2,420	13	14	02
1202_996.las	01	1,080	16	19	02
1202_998.las	01	660	19	22	02
1204_1000.las	01	2,240	18	21	02
1204_1002.las	01	980	20	23	23
1204_1004.las	01	480	22	25	26

## 1.2 Report on Intensity (Tiled Data) - continued

File	Minimum	Maximum	Mean	Median	Mode
1204_1006.las	01	3,420	17	18	02
1204_1008.las	01	3,040	14	13	02
1204_1010.las	01	1,600	19	22	02
1204_1012.las	01	2,020	19	22	02
1204_1014.las	01	192	23	26	02
1204_1016.las	01	127	25	30	02
1204_1018.las	01	86	21	15	03
1204_1020.las	01	500	33	37	03
1204_1022.las	01	123	41	43	48
1204_1024.las	01	191	44	47	47
1204_972.las	01	112	37	39	39
1204_974.las	01	580	33	37	04
1204_976.las	01	860	32	31	27
1204_978.las	01	360	22	23	23
1204_980.las	01	79	37	36	27
1204_982.las	01	300	31	33	04
1204_984.las	01	1,800	25	19	03
1204_986.las	01	146	25	28	03
1204_988.las	01	230	20	20	02
1204_990.las	01	5,100	17	19	02
1204_992.las	01	100	13	14	02
1204_994.las	01	880	14	16	02
1204_996.las	01	103	21	23	25
1204_998.las	01	61	23	24	25
1206_1000.las	01	560	15	18	02
1206_1002.las	01	2,600	16	18	02
1206_1004.las	01	1,160	16	18	02
1206_1006.las	01	5,100	16	18	02
1206_1008.las	01	720	18	21	02
1206_1010.las	01	209	22	26	27
1206_1012.las	01	1,740	17	17	02
1206_1014.las	01	460	30	34	36
1206_1016.las	01	118	18	13	02

## 1.2 Report on Intensity (Tiled Data) - continued

File	Minimum	Maximum	Mean	Median	Mode
1206_1018.las	01	1,080	20	15	03
1206_1020.las	01	180	32	36	38
1206_1022.las	01	119	45	46	48
1206_1024.las	01	157	39	46	03
1206_972.las	01	88	34	36	39
1206_974.las	01	98	30	29	03
1206_976.las	01	1,000	35	36	33
1206_978.las	01	2,180	24	24	03
1206_980.las	01	152	23	24	23
1206_982.las	01	560	32	36	38
1206_984.las	01	99	38	41	43
1206_986.las	01	2,840	27	31	03
1206_988.las	01	520	19	20	02
1206_990.las	01	1,540	15	14	02
1206_992.las	01	240	14	15	02
1206_994.las	01	101	17	19	02
1206_996.las	01	102	18	19	19
1206_998.las	01	1,280	16	18	02
1208_1000.las	01	5,100	14	14	02
1208_1002.las	01	2,260	17	20	02
1208_1004.las	01	220	17	19	02
1208_1006.las	01	620	21	26	02
1208_1008.las	01	5,100	21	24	27
1208_1010.las	01	3,640	17	20	02
1208_1012.las	01	5,100	17	16	02
1208_1014.las	01	182	32	33	34
1208_1016.las	01	78	20	17	03
1208_1018.las	01	760	21	21	03
1208_1020.las	01	179	27	32	03
1208_1022.las	01	104	32	38	04
1208_1024.las	01	320	24	15	03
1208_974.las	01	520	45	50	59
1208_976.las	01	104	51	56	62

## 1.2 Report on Intensity (Tiled Data) - continued

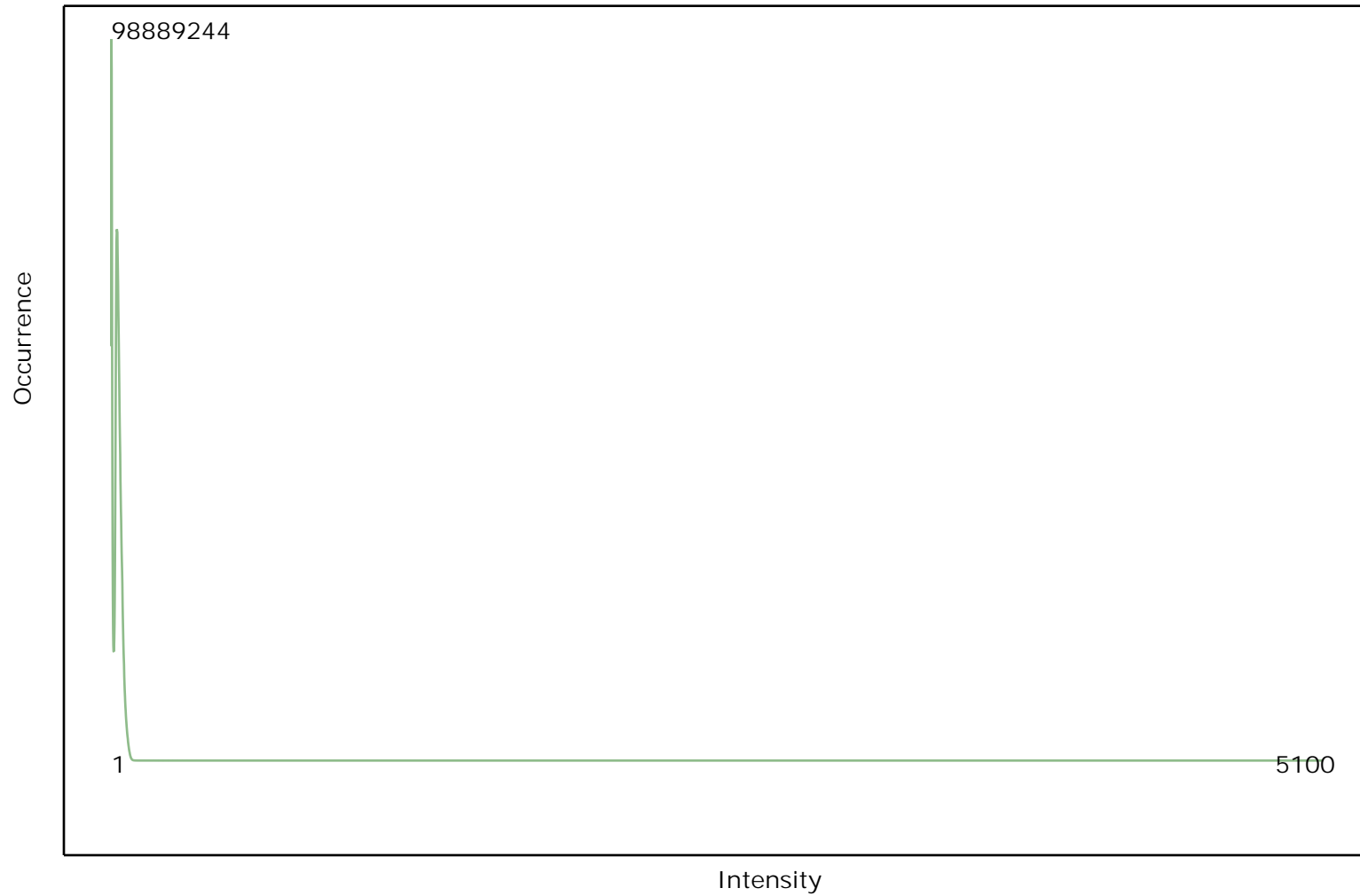
File	Minimum	Maximum	Mean	Median	Mode
1208_978.las	01	154	27	33	04
1208_980.las	01	71	29	32	33
1208_982.las	01	980	33	39	03
1208_984.las	01	133	33	36	03
1208_986.las	01	102	28	30	27
1208_988.las	01	900	28	30	29
1208_990.las	01	80	18	20	02
1208_992.las	01	140	14	15	02
1208_994.las	01	3,380	16	18	02
1208_996.las	01	400	18	21	02
1208_998.las	01	780	14	14	02
1210_1000.las	01	1,100	14	14	02
1210_1002.las	01	720	16	19	02
1210_1004.las	01	1,300	16	19	02
1210_1006.las	01	2,940	25	26	22
1210_1008.las	01	4,620	23	24	23
1210_1010.las	01	1,560	17	20	02
1210_1012.las	01	5,100	19	22	02
1210_1014.las	01	5,100	22	24	02
1210_1016.las	01	2,080	19	14	03
1210_1018.las	01	180	26	29	03
1210_1020.las	01	220	30	33	03
1210_1022.las	01	196	31	33	04
1210_1024.las	01	740	36	36	04
1210_974.las	01	91	38	39	35
1210_976.las	01	1,080	30	31	03
1210_978.las	01	940	32	38	03
1210_980.las	01	300	32	38	03
1210_982.las	01	660	36	44	03
1210_984.las	01	5,100	20	12	03
1210_986.las	01	3,560	18	15	03
1210_988.las	01	280	21	22	27
1210_990.las	01	260	28	29	29

## 1.2 Report on Intensity (Tiled Data) - continued

File	Minimum	Maximum	Mean	Median	Mode
1210_992.las	01	740	17	19	02
1210_994.las	01	200	16	18	02
1210_996.las	01	127	15	17	02
1210_998.las	01	240	15	14	02
Average	01	5,100	27	27	02

## 1.2 Report on Intensity (Tiled Data)


[Data Source - E:\Clark County Final QAQC\Classified LAS](#)



## 1.2 Report on Intensity (Tiled Data)

[Data Source - E:\Clark County Final QAQC\Classified LAS](#)

[Result Path - E:\Clark County Final QAQC\QAQC\1\\_2\ColorByIntensity\\_Classified.jpg](#)





### 1.3 Report on Point Density and NPS (Swath Data)

[Boresighted Files - E:\Clark County Final QAQC\Boresight LAS](#)

Units: US Survey Feet

File	Number of First Returns	Area of Swath	Point Density	Average GSD
1841_A.las	6,852,290	116,314,112	0.06	4.12
1841_B.las	7,044,607	115,589,120	0.06	4.05
1841_C.las	7,025,285	113,954,816	0.06	4.03
1841_D.las	6,935,752	112,173,056	0.06	4.02
1841_E.las	7,027,103	110,977,024	0.06	3.97
1851_L.las	6,863,614	118,390,784	0.06	4.15
1851_M.las	6,870,477	113,500,160	0.06	4.06
1851_N.las	6,916,454	114,225,152	0.06	4.06
1851_O.las	6,797,782	116,330,496	0.06	4.14
1851_P.las	823,200	13,828,096	0.06	4.10
1861_A.las	7,107,260	105,787,392	0.07	3.86
1861_B.las	7,145,053	111,013,888	0.06	3.94
1861_C.las	7,160,139	110,391,296	0.06	3.93
1863_A.las	7,878,238	128,577,536	0.06	4.04
1863_B.las	8,004,937	127,246,336	0.06	3.99
1863_C.las	157,622	3,551,232	0.04	4.75
1871_A.las	7,053,060	114,233,344	0.06	4.02
1871_B.las	7,069,413	117,714,944	0.06	4.08
1871_C.las	7,047,076	121,720,832	0.06	4.16
1881_A.las	6,928,490	110,264,320	0.06	3.99
1881_B.las	7,209,630	108,556,288	0.07	3.88
1881_C.las	7,195,231	108,109,824	0.07	3.88
1881_D.las	7,140,597	109,436,928	0.07	3.91
1881_E.las	7,216,897	108,150,784	0.07	3.87
1891_L.las	6,838,239	113,831,936	0.06	4.08
1891_M.las	6,943,743	117,518,336	0.06	4.11
1891_N.las	6,955,317	115,339,264	0.06	4.07
1891_O.las	6,598,338	114,970,624	0.06	4.17
1891_P.las	955,064	16,125,952	0.06	4.11
1901_A.las	6,957,281	111,230,976	0.06	4.00

### 1.3 Report on Point Density and NPS (Swath Data) - continued

File	Number of First Returns	Area of Swath	Point Density	Average GSD
1901_B.las	7,233,732	115,675,136	0.06	4.00
1901_C.las	7,247,072	112,189,440	0.06	3.93
1901_D.las	7,165,977	110,776,320	0.06	3.93
1901_E.las	7,282,058	112,406,528	0.06	3.93
1911_K.las	7,159,491	119,717,888	0.06	4.09
1911_L.las	7,114,396	121,491,456	0.06	4.13
1911_M.las	7,140,937	119,328,768	0.06	4.09
1911_N.las	7,108,507	119,193,600	0.06	4.09
1911_O.las	5,448,304	93,294,592	0.06	4.14
1921_A.las	6,738,976	111,144,960	0.06	4.06
1921_B.las	7,003,011	114,028,544	0.06	4.04
1921_C.las	7,033,115	113,950,720	0.06	4.03
1921_D.las	7,013,572	115,515,392	0.06	4.06
1921_E.las	7,018,091	114,659,328	0.06	4.04
1931_L.las	6,889,102	112,418,816	0.06	4.04
1931_M.las	6,888,656	113,983,488	0.06	4.07
1931_N.las	6,915,826	113,446,912	0.06	4.05
1931_O.las	6,893,725	116,187,136	0.06	4.11
1931_P.las	4,476,967	77,934,592	0.06	4.17
1941_A.las	6,758,555	107,765,760	0.06	3.99
1941_B.las	7,039,436	110,456,832	0.06	3.96
1941_C.las	7,039,307	109,654,016	0.06	3.95
1941_D.las	7,031,229	109,953,024	0.06	3.95
1941_E.las	7,043,158	111,497,216	0.06	3.98
1951_L.las	7,021,892	113,160,192	0.06	4.01
1951_M.las	7,016,623	116,097,024	0.06	4.07
1951_N.las	7,025,080	115,527,680	0.06	4.06
1951_O.las	6,828,102	116,113,408	0.06	4.12
1951_P.las	2,059,235	34,639,872	0.06	4.10
1961_A.las	6,746,328	105,701,376	0.06	3.96
1961_B.las	7,016,582	109,527,040	0.06	3.95
1961_C.las	7,044,205	107,999,232	0.07	3.92
1961_D.las	7,032,221	108,953,600	0.06	3.94

### 1.3 Report on Point Density and NPS (Swath Data) - continued

File	Number of First Returns	Area of Swath	Point Density	Average GSD
1961_E.las	7,042,104	109,117,440	0.06	3.94
1971_L.las	6,909,671	114,282,496	0.06	4.07
1971_M.las	6,893,337	113,684,480	0.06	4.06
1971_N.las	6,907,715	117,489,664	0.06	4.12
1971_O.las	6,891,618	117,964,800	0.06	4.14
1971_P.las	5,008,391	88,219,648	0.06	4.20
1981_A.las	6,631,712	107,630,592	0.06	4.03
1981_B.las	6,846,975	103,489,536	0.07	3.89
1981_C.las	6,856,241	105,426,944	0.07	3.92
1981_D.las	6,829,260	104,943,616	0.07	3.92
1981_E.las	6,852,504	102,809,600	0.07	3.87
1991_L.las	6,797,779	113,283,072	0.06	4.08
1991_M.las	6,781,460	113,315,840	0.06	4.09
1991_N.las	6,793,937	112,148,480	0.06	4.06
1991_O.las	6,790,660	115,826,688	0.06	4.13
1991_P.las	6,601,524	114,528,256	0.06	4.17
1991_Q.las	7,808	327,680	0.02	6.48
2001_A.las	6,684,603	106,672,128	0.06	3.99
2001_B.las	6,918,869	112,173,056	0.06	4.03
2001_C.las	6,930,426	104,648,704	0.07	3.89
2001_D.las	6,895,514	104,394,752	0.07	3.89
2001_E.las	6,928,633	110,891,008	0.06	4.00
2011_L.las	6,983,952	110,182,400	0.06	3.97
2011_M.las	6,943,323	112,467,968	0.06	4.02
2011_N.las	6,982,920	111,742,976	0.06	4.00
2011_O.las	6,950,775	110,436,352	0.06	3.99
2011_P.las	6,825,694	112,795,648	0.06	4.07
2011_Q.las	343,614	5,115,904	0.07	3.86
2021_A.las	6,539,844	104,980,480	0.06	4.01
2021_B.las	6,755,828	105,480,192	0.06	3.95
2021_C.las	6,779,521	104,038,400	0.07	3.92
2021_D.las	6,776,403	105,021,440	0.06	3.94
2021_E.las	6,793,419	105,009,152	0.06	3.93

### 1.3 Report on Point Density and NPS (Swath Data) - continued

File	Number of First Returns	Area of Swath	Point Density	Average GSD
2031_L.las	6,729,259	109,510,656	0.06	4.03
2031_M.las	6,714,328	109,481,984	0.06	4.04
2031_N.las	6,730,584	109,531,136	0.06	4.03
2031_O.las	6,717,347	109,953,024	0.06	4.05
2031_P.las	6,703,270	110,985,216	0.06	4.07
2031_Q.las	2,447,046	44,675,072	0.05	4.27
2041_A.las	6,960,218	120,930,304	0.06	4.17
2041_B.las	6,336,448	107,008,000	0.06	4.11
2041_C.las	5,703,484	97,280,000	0.06	4.13
2041_D.las	5,341,310	91,312,128	0.06	4.13
2052_G.las	5,960,423	107,311,104	0.06	4.24
2052_H.las	5,988,783	107,606,016	0.06	4.24
2052_I.las	5,971,508	108,552,192	0.06	4.26
2052_J.las	5,852,604	109,309,952	0.05	4.32
2052_K.las	656,208	11,694,080	0.06	4.22
2061_A.las	5,866,550	104,603,648	0.06	4.22
2061_B.las	5,975,722	102,989,824	0.06	4.15
2061_C.las	5,974,091	99,946,496	0.06	4.09
2061_D.las	5,986,739	101,060,608	0.06	4.11
2061_E.las	5,954,210	103,469,056	0.06	4.17
2061_F.las	5,973,576	101,146,624	0.06	4.11
2071_J.las	6,099,522	109,191,168	0.06	4.23
2071_K.las	6,053,481	109,060,096	0.06	4.24
2071_L.las	6,102,417	110,616,576	0.06	4.26
2071_M.las	6,102,483	106,577,920	0.06	4.18
2071_N.las	6,104,686	106,582,016	0.06	4.18
2071_O.las	3,653,805	69,222,400	0.05	4.35
2081_A.las	5,947,612	103,686,144	0.06	4.18
2081_B.las	6,149,951	101,982,208	0.06	4.07
2081_C.las	6,169,944	99,094,528	0.06	4.01
2081_D.las	6,169,192	104,525,824	0.06	4.12
2081_E.las	6,084,764	101,621,760	0.06	4.09
2081_F.las	6,161,743	103,227,392	0.06	4.09

### 1.3 Report on Point Density and NPS (Swath Data) - continued

File	Number of First Returns	Area of Swath	Point Density	Average GSD
2091_K.las	6,231,635	109,924,352	0.06	4.20
2091_L.las	6,129,436	105,111,552	0.06	4.14
2091_M.las	6,232,241	109,907,968	0.06	4.20
2091_N.las	6,230,523	110,772,224	0.06	4.22
2091_O.las	6,112,302	112,459,776	0.05	4.29
2091_P.las	2,430,262	46,366,720	0.05	4.37
2101_A.las	5,867,363	99,729,408	0.06	4.12
2101_B.las	6,143,933	102,764,544	0.06	4.09
2101_C.las	6,102,777	103,636,992	0.06	4.12
2101_D.las	6,151,142	100,491,264	0.06	4.04
2101_E.las	6,141,134	95,944,704	0.06	3.95
2101_F.las	6,155,989	103,075,840	0.06	4.09
2111_K.las	6,084,267	107,425,792	0.06	4.20
2111_L.las	6,093,768	108,965,888	0.06	4.23
2111_M.las	6,097,269	104,235,008	0.06	4.13
2111_N.las	6,057,824	103,890,944	0.06	4.14
2111_O.las	6,000,331	107,589,632	0.06	4.23
2111_P.las	3,158,150	57,868,288	0.05	4.28
2121_A.las	5,835,677	95,686,656	0.06	4.05
2121_B.las	6,006,735	95,072,256	0.06	3.98
2121_C.las	6,024,301	94,191,616	0.06	3.95
2121_D.las	6,033,299	93,609,984	0.06	3.94
2121_E.las	6,014,835	94,568,448	0.06	3.97
2121_F.las	6,009,761	96,325,632	0.06	4.00
2131_L.las	5,934,502	111,792,128	0.05	4.34
2131_M.las	6,024,103	111,501,312	0.05	4.30
2131_N.las	6,027,976	109,752,320	0.05	4.27
2131_O.las	5,990,101	111,517,696	0.05	4.31
2131_P.las	1,557,754	31,498,240	0.05	4.50
2141_A.las	5,665,318	97,972,224	0.06	4.16
2141_B.las	6,014,989	96,555,008	0.06	4.01
2141_C.las	6,032,291	94,474,240	0.06	3.96
2141_D.las	6,028,404	93,470,720	0.06	3.94

### 1.3 Report on Point Density and NPS (Swath Data) - continued

File	Number of First Returns	Area of Swath	Point Density	Average GSD
2141_E.las	5,922,769	92,868,608	0.06	3.96
2141_F.las	6,015,916	94,367,744	0.06	3.96
2151_K.las	6,119,428	109,903,872	0.06	4.24
2151_L.las	6,098,408	109,215,744	0.06	4.23
2151_M.las	6,142,153	109,998,080	0.06	4.23
2151_N.las	6,143,794	109,199,360	0.06	4.22
2151_O.las	6,030,515	110,305,280	0.05	4.28
2151_P.las	1,848,249	34,652,160	0.05	4.33
2161_L.las	6,121,787	101,265,408	0.06	4.07
2161_M.las	6,141,645	104,386,560	0.06	4.12
2161_N.las	6,151,470	103,256,064	0.06	4.10
2161_O.las	6,119,609	102,088,704	0.06	4.08
2161_P.las	3,495,467	63,643,648	0.05	4.27
2172_A.las	5,763,953	108,294,144	0.05	4.33
2172_B.las	6,195,031	110,350,336	0.06	4.22
2172_C.las	6,208,705	107,999,232	0.06	4.17
2172_D.las	4,264,719	74,096,640	0.06	4.17
2173_A.las	5,720,380	103,333,888	0.06	4.25
2173_B.las	6,146,652	107,220,992	0.06	4.18
2173_C.las	6,149,160	105,803,776	0.06	4.15
2173_D.las	6,126,202	102,596,608	0.06	4.09
2173_E.las	6,138,657	102,580,224	0.06	4.09
2182_L.las	6,013,998	104,116,224	0.06	4.16
2182_M.las	5,978,885	104,103,936	0.06	4.17
2182_N.las	6,022,301	102,301,696	0.06	4.12
2182_O.las	6,010,291	103,337,984	0.06	4.15
2182_P.las	5,868,868	103,321,600	0.06	4.20
2182_Q.las	1,482,181	28,590,080	0.05	4.39
2183_M.las	5,987,755	105,316,352	0.06	4.19
2183_N.las	6,030,670	103,104,512	0.06	4.13
2183_O.las	6,016,942	105,861,120	0.06	4.19
2183_P.las	5,129,806	93,712,384	0.05	4.27
2192_A.las	5,660,836	92,626,944	0.06	4.05

### 1.3 Report on Point Density and NPS (Swath Data) - continued

File	Number of First Returns	Area of Swath	Point Density	Average GSD
2192_B.las	5,802,850	84,025,344	0.07	3.81
2192_C.las	5,793,070	84,008,960	0.07	3.81
2192_D.las	5,812,307	85,004,288	0.07	3.82
2192_E.las	5,807,871	86,798,336	0.07	3.87
2192_F.las	5,817,115	86,667,264	0.07	3.86
2202_M.las	5,759,097	94,040,064	0.06	4.04
2202_N.las	5,739,106	94,621,696	0.06	4.06
2202_O.las	5,746,573	96,038,912	0.06	4.09
2202_P.las	5,737,948	96,440,320	0.06	4.10
2202_Q.las	5,738,220	92,377,088	0.06	4.01
2202_R.las	2,796,219	49,324,032	0.06	4.20
2212_A.las	5,630,617	85,839,872	0.07	3.90
2212_B.las	5,724,649	86,446,080	0.07	3.89
2212_C.las	5,700,778	86,511,616	0.07	3.90
2212_D.las	5,754,708	86,822,912	0.07	3.88
2212_E.las	5,760,575	87,322,624	0.07	3.89
2212_F.las	5,758,157	86,339,584	0.07	3.87
2222_M.las	5,722,903	96,755,712	0.06	4.11
2222_N.las	5,706,537	96,542,720	0.06	4.11
2222_O.las	5,730,137	95,154,176	0.06	4.08
2222_P.las	5,699,912	94,482,432	0.06	4.07
2222_Q.las	5,725,901	93,061,120	0.06	4.03
2222_R.las	2,023,535	34,422,784	0.06	4.12
2232_A.las	5,447,576	85,925,888	0.06	3.97
2232_B.las	5,612,474	86,638,592	0.06	3.93
2232_C.las	5,563,659	88,371,200	0.06	3.99
2232_D.las	5,588,932	87,666,688	0.06	3.96
2232_E.las	5,590,613	87,683,072	0.06	3.96
2232_F.las	5,617,634	88,309,760	0.06	3.96
2242_M.las	5,620,866	92,110,848	0.06	4.05
2242_N.las	5,604,243	91,570,176	0.06	4.04
2242_O.las	5,569,518	91,885,568	0.06	4.06
2242_P.las	5,545,070	91,480,064	0.06	4.06

### 1.3 Report on Point Density and NPS (Swath Data) - continued

File	Number of First Returns	Area of Swath	Point Density	Average GSD
2242_Q.las	5,613,269	92,471,296	0.06	4.06
2242_R.las	4,908,891	82,960,384	0.06	4.11
2252_A.las	5,446,776	93,417,472	0.06	4.14
2252_B.las	5,616,712	94,961,664	0.06	4.11
2252_C.las	5,553,227	93,925,376	0.06	4.11
2252_D.las	5,585,036	97,292,288	0.06	4.17
2252_E.las	5,597,150	95,629,312	0.06	4.13
2252_F.las	5,615,840	92,602,368	0.06	4.06
2262_M.las	5,739,979	93,523,968	0.06	4.04
2262_N.las	5,687,205	91,873,280	0.06	4.02
2262_O.las	5,727,855	93,671,424	0.06	4.04
2262_P.las	5,522,086	93,556,736	0.06	4.12
2262_Q.las	5,741,039	96,718,848	0.06	4.10
2262_R.las	4,347,773	78,012,416	0.06	4.24
2272_A.las	5,067,751	92,999,680	0.05	4.28
2272_B.las	5,618,749	94,965,760	0.06	4.11
2272_C.las	5,359,188	93,839,360	0.06	4.18
2272_D.las	5,603,034	94,646,272	0.06	4.11
2272_E.las	5,550,202	93,843,456	0.06	4.11
2272_F.las	5,623,616	93,593,600	0.06	4.08
2282_M.las	5,621,194	93,110,272	0.06	4.07
2282_N.las	5,543,479	92,880,896	0.06	4.09
2282_O.las	5,566,444	93,917,184	0.06	4.11
2282_P.las	5,468,945	93,814,784	0.06	4.14
2282_Q.las	5,604,306	96,198,656	0.06	4.14
2282_R.las	5,116,690	92,172,288	0.06	4.24
2292_A.las	5,313,157	97,390,592	0.05	4.28
2292_B.las	5,659,371	95,371,264	0.06	4.11
2292_C.las	5,597,358	93,769,728	0.06	4.09
2292_D.las	5,606,815	94,097,408	0.06	4.10
2292_E.las	5,606,509	94,334,976	0.06	4.10
2292_F.las	5,679,399	94,531,584	0.06	4.08
2302_K.las	5,993,610	99,753,984	0.06	4.08



### 1.3 Report on Point Density and NPS (Swath Data) - continued

File	Number of First Returns	Area of Swath	Point Density	Average GSD
2302_L.las	5,950,668	99,557,376	0.06	4.09
2302_M.las	5,900,806	98,050,048	0.06	4.08
2302_N.las	5,964,140	100,016,128	0.06	4.10
2302_O.las	5,932,996	99,745,792	0.06	4.10
2302_P.las	4,383,103	76,877,824	0.06	4.19
2311_L.las	5,748,941	92,106,752	0.06	4.00
2311_M.las	5,693,403	90,341,376	0.06	3.98
2311_N.las	5,712,416	90,001,408	0.06	3.97
2311_O.las	5,725,486	93,736,960	0.06	4.05
2311_P.las	5,704,036	94,244,864	0.06	4.06
2311_Q.las	5,639,878	95,129,600	0.06	4.11
2311_R.las	1,443,482	29,868,032	0.05	4.55
2321_A.las	5,303,774	90,705,920	0.06	4.14
2321_B.las	5,573,498	92,409,856	0.06	4.07
2321_C.las	5,659,781	92,344,320	0.06	4.04
2321_D.las	5,683,366	93,642,752	0.06	4.06
2321_E.las	5,642,320	93,548,544	0.06	4.07
2321_F.las	5,672,404	92,479,488	0.06	4.04
2331_L.las	5,799,687	94,601,216	0.06	4.04
2331_M.las	5,731,544	94,683,136	0.06	4.06
2331_N.las	5,800,347	94,687,232	0.06	4.04
2331_O.las	5,775,830	94,003,200	0.06	4.03
2331_P.las	5,760,030	96,116,736	0.06	4.08
2331_Q.las	4,327,678	74,993,664	0.06	4.16
2341_A.las	5,612,178	95,481,856	0.06	4.12
2341_B.las	5,837,538	97,779,712	0.06	4.09
2341_C.las	5,829,669	97,091,584	0.06	4.08
2341_D.las	5,840,588	95,383,552	0.06	4.04
2341_E.las	5,807,468	95,514,624	0.06	4.06
2341_F.las	5,867,146	95,461,376	0.06	4.03
2421_A.las	6,098,333	106,680,320	0.06	4.18
2421_B.las	6,127,233	108,109,824	0.06	4.20
2421_C.las	5,964,565	102,379,520	0.06	4.14

### 1.3 Report on Point Density and NPS (Swath Data) - continued

File	Number of First Returns	Area of Swath	Point Density	Average GSD
2421_D.las	5,733,959	99,627,008	0.06	4.17
2421_E.las	6,157,599	102,379,520	0.06	4.08
2421_F.las	6,126,031	104,067,072	0.06	4.12
2431_P.las	94,171,172	1,564,073,984	0.06	4.08
2441_A.las	6,148,218	106,778,624	0.06	4.17
2441_B.las	6,175,939	106,872,832	0.06	4.16
2441_C.las	6,201,651	106,360,832	0.06	4.14
2441_D.las	5,813,552	101,605,376	0.06	4.18
2441_E.las	6,210,362	106,659,840	0.06	4.14
2441_F.las	6,201,392	106,405,888	0.06	4.14
2451_K.las	6,113,917	96,669,696	0.06	3.98
2451_L.las	6,152,936	99,086,336	0.06	4.01
2451_M.las	6,015,822	99,225,600	0.06	4.06
2451_N.las	5,897,209	99,414,016	0.06	4.11
2451_O.las	6,099,194	104,194,048	0.06	4.13
2451_P.las	6,132,471	103,297,024	0.06	4.10
2451_Q.las	377,572	6,733,824	0.06	4.22
2461_A.las	5,731,469	103,329,792	0.06	4.25
2461_B.las	5,765,013	99,872,768	0.06	4.16
2461_C.las	5,772,784	102,367,232	0.06	4.21
2461_D.las	5,579,423	101,060,608	0.06	4.26
2461_E.las	5,791,379	100,544,512	0.06	4.17
2461_F.las	5,781,161	99,057,664	0.06	4.14
2462_A.las	6,045,003	104,062,976	0.06	4.15
2472_D.las	5,789,874	92,188,672	0.06	3.99
2472_E.las	5,792,923	93,077,504	0.06	4.01
2472_F.las	5,600,434	93,462,528	0.06	4.09
2472_G.las	5,787,133	95,043,584	0.06	4.05
2472_H.las	5,784,039	95,444,992	0.06	4.06
2472_I.las	5,772,286	96,403,456	0.06	4.09
2472_J.las	2,413	282,624	0.01	10.82
2481_A.las	6,036,444	106,885,120	0.06	4.21
2481_B.las	6,081,798	103,452,672	0.06	4.12

### 1.3 Report on Point Density and NPS (Swath Data) - continued

File	Number of First Returns	Area of Swath	Point Density	Average GSD
2481_C.las	6,082,629	102,322,176	0.06	4.10
2481_D.las	5,931,932	101,531,648	0.06	4.14
2481_E.las	6,084,689	105,373,696	0.06	4.16
2481_F.las	6,093,647	103,071,744	0.06	4.11
2491_P.las	96,821,568	1,572,347,904	0.06	4.03
2501_A.las	5,632,538	96,993,280	0.06	4.15
2501_B.las	5,675,782	94,044,160	0.06	4.07
2501_C.las	5,670,395	94,232,576	0.06	4.08
2501_D.las	5,622,556	94,142,464	0.06	4.09
2501_E.las	5,666,143	92,438,528	0.06	4.04
2501_F.las	5,689,903	91,521,024	0.06	4.01
2511_L.las	5,618,020	92,684,288	0.06	4.06
2511_M.las	5,613,827	93,024,256	0.06	4.07
2511_N.las	5,567,751	93,114,368	0.06	4.09
2511_O.las	5,607,154	94,208,000	0.06	4.10
2511_P.las	5,617,080	95,588,352	0.06	4.13
2511_Q.las	4,228,835	72,048,640	0.06	4.13
2521_A.las	5,384,264	91,758,592	0.06	4.13
2521_B.las	5,432,802	90,902,528	0.06	4.09
2521_C.las	5,415,405	89,788,416	0.06	4.07
2521_D.las	5,430,587	90,181,632	0.06	4.08
2521_E.las	5,441,937	89,112,576	0.06	4.05
2521_F.las	5,437,176	88,563,712	0.06	4.04
2521_G.las	5,411,459	88,686,592	0.06	4.05
2531_L.las	5,441,626	90,664,960	0.06	4.08
2531_M.las	5,439,735	91,435,008	0.06	4.10
2531_N.las	5,436,499	92,090,368	0.06	4.12
2531_O.las	5,429,725	92,549,120	0.06	4.13
2531_P.las	5,432,877	93,519,872	0.06	4.15
2531_Q.las	5,435,974	94,515,200	0.06	4.17
2531_R.las	1,761,638	30,552,064	0.06	4.16
2541_A.las	5,471,574	93,802,496	0.06	4.14
2541_B.las	5,501,832	92,884,992	0.06	4.11

### 1.3 Report on Point Density and NPS (Swath Data) - continued

File	Number of First Returns	Area of Swath	Point Density	Average GSD
2541_C.las	5,475,432	92,348,416	0.06	4.11
2541_D.las	5,489,267	91,516,928	0.06	4.08
2541_E.las	5,502,358	92,008,448	0.06	4.09
2541_F.las	5,502,759	91,422,720	0.06	4.08
2551_L.las	5,689,282	93,028,352	0.06	4.04
2551_M.las	5,679,601	92,545,024	0.06	4.04
2551_N.las	5,682,060	93,954,048	0.06	4.07
2551_O.las	5,677,467	96,841,728	0.06	4.13
2551_P.las	5,683,068	98,250,752	0.06	4.16
2551_Q.las	5,180,917	91,426,816	0.06	4.20
2561_A.las	6,007,715	103,079,936	0.06	4.14
2561_B.las	6,082,309	102,371,328	0.06	4.10
2561_C.las	6,090,281	101,167,104	0.06	4.08
2561_D.las	6,094,868	100,007,936	0.06	4.05
2561_E.las	6,092,861	99,733,504	0.06	4.05
2561_F.las	6,096,323	100,311,040	0.06	4.06
2571_A.las	5,950,759	101,294,080	0.06	4.13
2571_B.las	5,975,971	97,972,224	0.06	4.05
2571_C.las	5,976,618	98,861,056	0.06	4.07
2571_D.las	5,993,781	100,605,952	0.06	4.10
2581_J.las	6,253,965	106,102,784	0.06	4.12
2581_K.las	5,194,763	85,422,080	0.06	4.06
2591_A.las	6,280,388	101,920,768	0.06	4.03
2601_K.las	6,189,099	102,637,568	0.06	4.07
2601_L.las	408,328	6,946,816	0.06	4.12
2611_A.las	6,082,794	101,478,400	0.06	4.08
2621_K.las	5,748,511	94,728,192	0.06	4.06
2632_A.las	6,294,294	103,342,080	0.06	4.05
9511_A.las	5,805,485	112,660,480	0.05	4.41
9511_B.las	124,109	2,560,000	0.05	4.54
Average			0.06	4.11
0	1,726,312,733	15,456,000,000	0.11	2.99
Aggregate	1,726,312,733	15,456,000,000	0.11	2.99

## 1.4 Report on Point Density and NPS (Tiled Data)

[Classified Files - E:\Clark County Final QAQC\Classified LAS](#)

Units: US Survey Feet

File	Number of First Returns	Area of Swath	Point Density	Average GSD
1072_1000	512,654	4,000,000	0.13	2.79
1072_1002	502,319	4,000,000	0.13	2.82
1072_1004	484,759	4,000,000	0.12	2.87
1072_1006	679,676	4,000,000	0.17	2.43
1072_1008	697,793	4,000,000	0.17	2.39
1072_1010	488,896	4,000,000	0.12	2.86
1072_1012	529,376	4,000,000	0.13	2.75
1072_1014	512,184	4,000,000	0.13	2.80
1072_1016	476,956	4,000,000	0.12	2.90
1072_1018	511,804	4,000,000	0.13	2.80
1072_1020	491,519	4,000,000	0.12	2.85
1072_1022	494,037	4,000,000	0.12	2.85
1072_1024	479,856	4,000,000	0.12	2.89
1072_1026	508,281	4,000,000	0.13	2.81
1072_936	473,710	4,000,000	0.12	2.91
1072_938	453,512	4,000,000	0.11	2.97
1072_940	499,451	4,000,000	0.13	2.83
1072_942	490,350	4,000,000	0.12	2.86
1072_944	475,314	4,000,000	0.12	2.90
1072_946	491,350	4,000,000	0.12	2.85
1072_948	457,546	4,000,000	0.11	2.96
1072_950	483,529	4,000,000	0.12	2.88
1072_952	466,975	4,000,000	0.12	2.93
1072_954	492,599	4,000,000	0.12	2.85
1072_956	629,987	4,000,000	0.16	2.52
1072_958	744,837	4,000,000	0.19	2.32
1072_960	596,323	4,000,000	0.15	2.59
1072_962	527,677	4,000,000	0.13	2.75
1072_964	489,495	4,000,000	0.12	2.86
1072_966	491,354	4,000,000	0.12	2.85
1072_968	525,877	4,000,000	0.13	2.76
1072_970	461,684	4,000,000	0.12	2.94

## 1.4 Report on Point Density and NPS (Tiled Data) - continued

File	Number of First Returns	Area of Swath	Point Density	Average GSD
1072_972	450,319	4,000,000	0.11	2.98
1072_974	476,788	4,000,000	0.12	2.90
1072_976	512,659	4,000,000	0.13	2.79
1072_978	493,945	4,000,000	0.12	2.85
1072_980	482,057	4,000,000	0.12	2.88
1072_982	515,239	4,000,000	0.13	2.79
1072_984	516,440	4,000,000	0.13	2.78
1072_986	513,150	4,000,000	0.13	2.79
1072_988	521,551	4,000,000	0.13	2.77
1072_990	502,153	4,000,000	0.13	2.82
1072_992	505,871	4,000,000	0.13	2.81
1072_994	463,716	4,000,000	0.12	2.94
1072_996	502,000	4,000,000	0.13	2.82
1072_998	468,010	4,000,000	0.12	2.92
1074_1000	528,620	4,000,000	0.13	2.75
1074_1002	506,717	4,000,000	0.13	2.81
1074_1004	479,236	4,000,000	0.12	2.89
1074_1006	580,438	4,000,000	0.15	2.63
1074_1008	654,139	4,000,000	0.16	2.47
1074_1010	424,663	4,000,000	0.11	3.07
1074_1012	480,565	4,000,000	0.12	2.89
1074_1014	546,620	4,000,000	0.14	2.71
1074_1016	490,252	4,000,000	0.12	2.86
1074_1018	504,419	4,000,000	0.13	2.82
1074_1020	487,580	4,000,000	0.12	2.86
1074_1022	505,677	4,000,000	0.13	2.81
1074_1024	481,464	4,000,000	0.12	2.88
1074_1026	493,820	4,000,000	0.12	2.85
1074_910	500,980	4,000,000	0.13	2.83
1074_912	514,649	4,000,000	0.13	2.79
1074_914	517,795	4,000,000	0.13	2.78
1074_916	519,691	4,000,000	0.13	2.77
1074_918	514,655	4,000,000	0.13	2.79

## 1.4 Report on Point Density and NPS (Tiled Data) - continued

File	Number of First Returns	Area of Swath	Point Density	Average GSD
1074_920	513,622	4,000,000	0.13	2.79
1074_922	494,424	4,000,000	0.12	2.84
1074_924	501,148	4,000,000	0.13	2.83
1074_926	512,066	4,000,000	0.13	2.80
1074_928	539,267	4,000,000	0.14	2.72
1074_930	475,881	4,000,000	0.12	2.90
1074_932	327,611	4,000,000	0.08	3.49
1074_934	488,548	4,000,000	0.12	2.86
1074_936	450,197	4,000,000	0.11	2.98
1074_938	483,251	4,000,000	0.12	2.88
1074_940	490,975	4,000,000	0.12	2.85
1074_942	478,280	4,000,000	0.12	2.89
1074_944	525,373	4,000,000	0.13	2.76
1074_946	519,914	4,000,000	0.13	2.77
1074_948	454,042	4,000,000	0.11	2.97
1074_950	480,324	4,000,000	0.12	2.89
1074_952	454,556	4,000,000	0.11	2.97
1074_954	507,244	4,000,000	0.13	2.81
1074_956	713,479	4,000,000	0.18	2.37
1074_958	803,321	4,000,000	0.20	2.23
1074_960	1,117,548	4,000,000	0.28	1.89
1074_962	519,627	4,000,000	0.13	2.77
1074_964	510,020	4,000,000	0.13	2.80
1074_966	496,082	4,000,000	0.12	2.84
1074_968	532,751	4,000,000	0.13	2.74
1074_970	517,613	4,000,000	0.13	2.78
1074_972	484,942	4,000,000	0.12	2.87
1074_974	479,997	4,000,000	0.12	2.89
1074_976	494,220	4,000,000	0.12	2.85
1074_978	500,393	4,000,000	0.13	2.83
1074_980	467,446	4,000,000	0.12	2.93
1074_982	505,005	4,000,000	0.13	2.81
1074_984	506,916	4,000,000	0.13	2.81

## 1.4 Report on Point Density and NPS (Tiled Data) - continued

File	Number of First Returns	Area of Swath	Point Density	Average GSD
1074_986	499,403	4,000,000	0.13	2.83
1074_988	510,162	4,000,000	0.13	2.80
1074_990	462,371	4,000,000	0.12	2.94
1074_992	473,845	4,000,000	0.12	2.91
1074_994	490,086	4,000,000	0.12	2.86
1074_996	477,090	4,000,000	0.12	2.90
1074_998	473,373	4,000,000	0.12	2.91
1076_1000	519,493	4,000,000	0.13	2.78
1076_1002	538,040	4,000,000	0.14	2.73
1076_1004	485,765	4,000,000	0.12	2.87
1076_1006	451,031	4,000,000	0.11	2.98
1076_1008	502,216	4,000,000	0.13	2.82
1076_1010	527,843	4,000,000	0.13	2.75
1076_1012	453,900	4,000,000	0.11	2.97
1076_1014	529,082	4,000,000	0.13	2.75
1076_1016	495,466	4,000,000	0.12	2.84
1076_1018	486,893	4,000,000	0.12	2.87
1076_1020	462,684	4,000,000	0.12	2.94
1076_1022	521,672	4,000,000	0.13	2.77
1076_1024	472,426	4,000,000	0.12	2.91
1076_1026	950,419	4,000,000	0.24	2.05
1076_910	975,591	4,000,000	0.24	2.03
1076_912	511,778	4,000,000	0.13	2.80
1076_914	514,722	4,000,000	0.13	2.79
1076_916	517,790	4,000,000	0.13	2.78
1076_918	512,209	4,000,000	0.13	2.80
1076_920	522,002	4,000,000	0.13	2.77
1076_922	529,780	4,000,000	0.13	2.75
1076_924	489,010	4,000,000	0.12	2.86
1076_926	490,394	4,000,000	0.12	2.86
1076_928	531,934	4,000,000	0.13	2.74
1076_930	469,203	4,000,000	0.12	2.92
1076_932	316,876	4,000,000	0.08	3.55



## 1.4 Report on Point Density and NPS (Tiled Data) - continued

File	Number of First Returns	Area of Swath	Point Density	Average GSD
1076_934	485,648	4,000,000	0.12	2.87
1076_936	472,309	4,000,000	0.12	2.91
1076_938	445,932	4,000,000	0.11	3.00
1076_940	481,938	4,000,000	0.12	2.88
1076_942	537,216	4,000,000	0.13	2.73
1076_944	523,600	4,000,000	0.13	2.76
1076_946	503,134	4,000,000	0.13	2.82
1076_948	468,918	4,000,000	0.12	2.92
1076_950	494,076	4,000,000	0.12	2.85
1076_952	420,283	4,000,000	0.11	3.09
1076_954	518,801	4,000,000	0.13	2.78
1076_956	681,743	4,000,000	0.17	2.42
1076_958	741,389	4,000,000	0.19	2.32
1076_960	562,204	4,000,000	0.14	2.67
1076_962	519,542	4,000,000	0.13	2.78
1076_964	527,088	4,000,000	0.13	2.76
1076_966	498,059	4,000,000	0.13	2.83
1076_968	507,324	4,000,000	0.13	2.81
1076_970	444,709	4,000,000	0.11	3.00
1076_972	453,041	4,000,000	0.11	2.97
1076_974	503,935	4,000,000	0.13	2.82
1076_976	468,180	4,000,000	0.12	2.92
1076_978	507,337	4,000,000	0.13	2.81
1076_980	517,785	4,000,000	0.13	2.78
1076_982	524,636	4,000,000	0.13	2.76
1076_984	513,160	4,000,000	0.13	2.79
1076_986	487,557	4,000,000	0.12	2.86
1076_988	523,555	4,000,000	0.13	2.76
1076_990	485,690	4,000,000	0.12	2.87
1076_992	478,795	4,000,000	0.12	2.89
1076_994	463,564	4,000,000	0.12	2.94
1076_996	483,578	4,000,000	0.12	2.88
1076_998	472,213	4,000,000	0.12	2.91

## 1.4 Report on Point Density and NPS (Tiled Data) - continued

File	Number of First Returns	Area of Swath	Point Density	Average GSD
1078_1000	511,436	4,000,000	0.13	2.80
1078_1002	505,291	4,000,000	0.13	2.81
1078_1004	481,486	4,000,000	0.12	2.88
1078_1006	475,906	4,000,000	0.12	2.90
1078_1008	470,811	4,000,000	0.12	2.92
1078_1010	474,719	4,000,000	0.12	2.90
1078_1012	439,263	4,000,000	0.11	3.02
1078_1014	542,537	4,000,000	0.14	2.72
1078_1016	477,139	4,000,000	0.12	2.90
1078_1018	486,778	4,000,000	0.12	2.87
1078_1020	482,642	4,000,000	0.12	2.88
1078_1022	542,374	4,000,000	0.14	2.72
1078_1024	453,432	4,000,000	0.11	2.97
1078_1026	475,489	4,000,000	0.12	2.90
1078_910	485,247	4,000,000	0.12	2.87
1078_912	518,797	4,000,000	0.13	2.78
1078_914	521,485	4,000,000	0.13	2.77
1078_916	522,528	4,000,000	0.13	2.77
1078_918	514,353	4,000,000	0.13	2.79
1078_920	514,349	4,000,000	0.13	2.79
1078_922	536,510	4,000,000	0.13	2.73
1078_924	525,396	4,000,000	0.13	2.76
1078_926	487,300	4,000,000	0.12	2.87
1078_928	513,690	4,000,000	0.13	2.79
1078_930	455,696	4,000,000	0.11	2.96
1078_932	317,915	4,000,000	0.08	3.55
1078_934	478,282	4,000,000	0.12	2.89
1078_936	482,509	4,000,000	0.12	2.88
1078_938	458,946	4,000,000	0.12	2.95
1078_940	481,465	4,000,000	0.12	2.88
1078_942	591,204	4,000,000	0.15	2.60
1078_944	496,146	4,000,000	0.12	2.84
1078_946	486,473	4,000,000	0.12	2.87

## 1.4 Report on Point Density and NPS (Tiled Data) - continued

File	Number of First Returns	Area of Swath	Point Density	Average GSD
1078_948	476,951	4,000,000	0.12	2.90
1078_950	482,931	4,000,000	0.12	2.88
1078_952	454,928	4,000,000	0.11	2.97
1078_954	512,408	4,000,000	0.13	2.79
1078_956	617,185	4,000,000	0.15	2.55
1078_958	706,826	4,000,000	0.18	2.38
1078_960	547,252	4,000,000	0.14	2.70
1078_962	500,710	4,000,000	0.13	2.83
1078_964	560,776	4,000,000	0.14	2.67
1078_966	503,400	4,000,000	0.13	2.82
1078_968	520,480	4,000,000	0.13	2.77
1078_970	480,326	4,000,000	0.12	2.89
1078_972	481,595	4,000,000	0.12	2.88
1078_974	519,679	4,000,000	0.13	2.77
1078_976	473,961	4,000,000	0.12	2.91
1078_978	489,881	4,000,000	0.12	2.86
1078_980	505,922	4,000,000	0.13	2.81
1078_982	514,288	4,000,000	0.13	2.79
1078_984	522,381	4,000,000	0.13	2.77
1078_986	472,813	4,000,000	0.12	2.91
1078_988	533,665	4,000,000	0.13	2.74
1078_990	505,280	4,000,000	0.13	2.81
1078_992	463,962	4,000,000	0.12	2.94
1078_994	470,633	4,000,000	0.12	2.92
1078_996	447,271	4,000,000	0.11	2.99
1078_998	474,221	4,000,000	0.12	2.90
1080_1000	502,632	4,000,000	0.13	2.82
1080_1002	514,798	4,000,000	0.13	2.79
1080_1004	498,825	4,000,000	0.13	2.83
1080_1006	476,658	4,000,000	0.12	2.90
1080_1008	491,967	4,000,000	0.12	2.85
1080_1010	490,642	4,000,000	0.12	2.86
1080_1012	471,595	4,000,000	0.12	2.91

## 1.4 Report on Point Density and NPS (Tiled Data) - continued

File	Number of First Returns	Area of Swath	Point Density	Average GSD
1080_1014	522,881	4,000,000	0.13	2.77
1080_1016	481,492	4,000,000	0.12	2.88
1080_1018	491,290	4,000,000	0.12	2.85
1080_1020	466,083	4,000,000	0.12	2.93
1080_1022	513,481	4,000,000	0.13	2.79
1080_1024	473,134	4,000,000	0.12	2.91
1080_1026	469,084	4,000,000	0.12	2.92
1080_910	493,938	4,000,000	0.12	2.85
1080_912	515,242	4,000,000	0.13	2.79
1080_914	518,512	4,000,000	0.13	2.78
1080_916	518,644	4,000,000	0.13	2.78
1080_918	530,762	4,000,000	0.13	2.75
1080_920	519,923	4,000,000	0.13	2.77
1080_922	483,462	4,000,000	0.12	2.88
1080_924	529,411	4,000,000	0.13	2.75
1080_926	531,850	4,000,000	0.13	2.74
1080_928	514,880	4,000,000	0.13	2.79
1080_930	456,861	4,000,000	0.11	2.96
1080_932	319,820	4,000,000	0.08	3.54
1080_934	461,185	4,000,000	0.12	2.95
1080_936	474,611	4,000,000	0.12	2.90
1080_938	471,788	4,000,000	0.12	2.91
1080_940	900,068	4,000,000	0.23	2.11
1080_942	445,855	4,000,000	0.11	3.00
1080_944	495,657	4,000,000	0.12	2.84
1080_946	506,018	4,000,000	0.13	2.81
1080_948	463,624	4,000,000	0.12	2.94
1080_950	492,840	4,000,000	0.12	2.85
1080_952	450,351	4,000,000	0.11	2.98
1080_954	443,305	4,000,000	0.11	3.00
1080_956	579,013	4,000,000	0.15	2.63
1080_958	752,547	4,000,000	0.19	2.31
1080_960	548,520	4,000,000	0.14	2.70

## 1.4 Report on Point Density and NPS (Tiled Data) - continued

File	Number of First Returns	Area of Swath	Point Density	Average GSD
1080_962	544,871	4,000,000	0.14	2.71
1080_964	537,290	4,000,000	0.13	2.73
1080_966	489,872	4,000,000	0.12	2.86
1080_968	521,577	4,000,000	0.13	2.77
1080_970	497,807	4,000,000	0.12	2.84
1080_972	481,301	4,000,000	0.12	2.88
1080_974	499,623	4,000,000	0.13	2.83
1080_976	510,242	4,000,000	0.13	2.80
1080_978	479,870	4,000,000	0.12	2.89
1080_980	483,831	4,000,000	0.12	2.88
1080_982	501,349	4,000,000	0.13	2.83
1080_984	507,203	4,000,000	0.13	2.81
1080_986	462,875	4,000,000	0.12	2.94
1080_988	497,942	4,000,000	0.12	2.83
1080_990	510,379	4,000,000	0.13	2.80
1080_992	505,466	4,000,000	0.13	2.81
1080_994	502,217	4,000,000	0.13	2.82
1080_996	450,465	4,000,000	0.11	2.98
1080_998	500,408	4,000,000	0.13	2.83
1082_1000	461,201	4,000,000	0.12	2.95
1082_1002	505,803	4,000,000	0.13	2.81
1082_1004	514,174	4,000,000	0.13	2.79
1082_1006	487,260	4,000,000	0.12	2.87
1082_1008	521,557	4,000,000	0.13	2.77
1082_1010	529,076	4,000,000	0.13	2.75
1082_1012	485,827	4,000,000	0.12	2.87
1082_1014	517,815	4,000,000	0.13	2.78
1082_1016	511,386	4,000,000	0.13	2.80
1082_1018	483,651	4,000,000	0.12	2.88
1082_1020	480,981	4,000,000	0.12	2.88
1082_1022	518,951	4,000,000	0.13	2.78
1082_1024	474,190	4,000,000	0.12	2.90
1082_1026	485,672	4,000,000	0.12	2.87

## 1.4 Report on Point Density and NPS (Tiled Data) - continued

File	Number of First Returns	Area of Swath	Point Density	Average GSD
1082_910	501,387	4,000,000	0.13	2.83
1082_912	506,591	4,000,000	0.13	2.81
1082_914	500,329	4,000,000	0.13	2.83
1082_916	511,932	4,000,000	0.13	2.80
1082_918	515,145	4,000,000	0.13	2.79
1082_920	541,524	4,000,000	0.14	2.72
1082_922	556,735	4,000,000	0.14	2.68
1082_924	537,410	4,000,000	0.13	2.73
1082_926	523,192	4,000,000	0.13	2.77
1082_928	537,281	4,000,000	0.13	2.73
1082_930	471,461	4,000,000	0.12	2.91
1082_932	303,020	4,000,000	0.08	3.63
1082_934	935,998	4,000,000	0.23	2.07
1082_936	487,879	4,000,000	0.12	2.86
1082_938	433,642	4,000,000	0.11	3.04
1082_940	392,095	4,000,000	0.10	3.19
1082_942	467,748	4,000,000	0.12	2.92
1082_944	532,756	4,000,000	0.13	2.74
1082_946	506,427	4,000,000	0.13	2.81
1082_948	473,660	4,000,000	0.12	2.91
1082_950	490,006	4,000,000	0.12	2.86
1082_952	454,537	4,000,000	0.11	2.97
1082_954	496,910	4,000,000	0.12	2.84
1082_956	620,796	4,000,000	0.16	2.54
1082_958	759,171	4,000,000	0.19	2.30
1082_960	562,435	4,000,000	0.14	2.67
1082_962	509,514	4,000,000	0.13	2.80
1082_964	548,677	4,000,000	0.14	2.70
1082_966	481,541	4,000,000	0.12	2.88
1082_968	527,762	4,000,000	0.13	2.75
1082_970	507,007	4,000,000	0.13	2.81
1082_972	467,187	4,000,000	0.12	2.93
1082_974	507,664	4,000,000	0.13	2.81

## 1.4 Report on Point Density and NPS (Tiled Data) - continued

File	Number of First Returns	Area of Swath	Point Density	Average GSD
1082_976	491,496	4,000,000	0.12	2.85
1082_978	500,301	4,000,000	0.13	2.83
1082_980	488,229	4,000,000	0.12	2.86
1082_982	487,734	4,000,000	0.12	2.86
1082_984	512,702	4,000,000	0.13	2.79
1082_986	509,927	4,000,000	0.13	2.80
1082_988	512,352	4,000,000	0.13	2.79
1082_990	478,279	4,000,000	0.12	2.89
1082_992	497,593	4,000,000	0.12	2.84
1082_994	506,763	4,000,000	0.13	2.81
1082_996	482,756	4,000,000	0.12	2.88
1082_998	505,983	4,000,000	0.13	2.81
1084_1000	464,004	4,000,000	0.12	2.94
1084_1002	487,628	4,000,000	0.12	2.86
1084_1004	500,624	4,000,000	0.13	2.83
1084_1006	500,366	4,000,000	0.13	2.83
1084_1008	510,108	4,000,000	0.13	2.80
1084_1010	481,478	4,000,000	0.12	2.88
1084_1012	424,135	4,000,000	0.11	3.07
1084_1014	512,506	4,000,000	0.13	2.79
1084_1016	516,356	4,000,000	0.13	2.78
1084_1018	473,127	4,000,000	0.12	2.91
1084_1020	469,824	4,000,000	0.12	2.92
1084_1022	495,650	4,000,000	0.12	2.84
1084_1024	484,900	4,000,000	0.12	2.87
1084_1026	500,942	4,000,000	0.13	2.83
1084_910	507,860	4,000,000	0.13	2.81
1084_912	508,374	4,000,000	0.13	2.81
1084_914	507,433	4,000,000	0.13	2.81
1084_916	520,596	4,000,000	0.13	2.77
1084_918	520,047	4,000,000	0.13	2.77
1084_920	516,270	4,000,000	0.13	2.78
1084_922	501,910	4,000,000	0.13	2.82

## 1.4 Report on Point Density and NPS (Tiled Data) - continued

File	Number of First Returns	Area of Swath	Point Density	Average GSD
1084_924	500,944	4,000,000	0.13	2.83
1084_926	494,771	4,000,000	0.12	2.84
1084_928	513,952	4,000,000	0.13	2.79
1084_930	470,407	4,000,000	0.12	2.92
1084_932	312,772	4,000,000	0.08	3.58
1084_934	464,837	4,000,000	0.12	2.93
1084_936	458,791	4,000,000	0.12	2.95
1084_938	492,358	4,000,000	0.12	2.85
1084_940	473,512	4,000,000	0.12	2.91
1084_942	490,713	4,000,000	0.12	2.86
1084_944	496,410	4,000,000	0.12	2.84
1084_946	489,866	4,000,000	0.12	2.86
1084_948	396,143	4,000,000	0.10	3.18
1084_950	432,969	4,000,000	0.11	3.04
1084_952	451,645	4,000,000	0.11	2.98
1084_954	495,692	4,000,000	0.12	2.84
1084_956	657,876	4,000,000	0.16	2.47
1084_958	727,118	4,000,000	0.18	2.35
1084_960	530,275	4,000,000	0.13	2.75
1084_962	515,459	4,000,000	0.13	2.79
1084_964	526,109	4,000,000	0.13	2.76
1084_966	502,290	4,000,000	0.13	2.82
1084_968	541,475	4,000,000	0.14	2.72
1084_970	498,782	4,000,000	0.13	2.83
1084_972	460,033	4,000,000	0.12	2.95
1084_974	493,033	4,000,000	0.12	2.85
1084_976	471,091	4,000,000	0.12	2.91
1084_978	507,055	4,000,000	0.13	2.81
1084_980	520,788	4,000,000	0.13	2.77
1084_982	495,622	4,000,000	0.12	2.84
1084_984	503,389	4,000,000	0.13	2.82
1084_986	502,862	4,000,000	0.13	2.82
1084_988	509,077	4,000,000	0.13	2.80



## 1.4 Report on Point Density and NPS (Tiled Data) - continued

File	Number of First Returns	Area of Swath	Point Density	Average GSD
1084_990	497,223	4,000,000	0.12	2.84
1084_992	507,852	4,000,000	0.13	2.81
1084_994	488,702	4,000,000	0.12	2.86
1084_996	486,110	4,000,000	0.12	2.87
1084_998	500,550	4,000,000	0.13	2.83
1086_1000	443,147	4,000,000	0.11	3.00
1086_1002	471,525	4,000,000	0.12	2.91
1086_1004	516,103	4,000,000	0.13	2.78
1086_1006	507,002	4,000,000	0.13	2.81
1086_1008	482,404	4,000,000	0.12	2.88
1086_1010	484,150	4,000,000	0.12	2.87
1086_1012	494,919	4,000,000	0.12	2.84
1086_1014	501,464	4,000,000	0.13	2.82
1086_1016	497,302	4,000,000	0.12	2.84
1086_1018	479,336	4,000,000	0.12	2.89
1086_1020	459,369	4,000,000	0.12	2.95
1086_1022	489,685	4,000,000	0.12	2.86
1086_1024	519,177	4,000,000	0.13	2.78
1086_1026	493,547	4,000,000	0.12	2.85
1086_910	492,383	4,000,000	0.12	2.85
1086_912	514,457	4,000,000	0.13	2.79
1086_914	507,315	4,000,000	0.13	2.81
1086_916	513,939	4,000,000	0.13	2.79
1086_918	530,828	4,000,000	0.13	2.75
1086_920	536,042	4,000,000	0.13	2.73
1086_922	533,266	4,000,000	0.13	2.74
1086_924	505,505	4,000,000	0.13	2.81
1086_926	498,590	4,000,000	0.13	2.83
1086_928	539,479	4,000,000	0.14	2.72
1086_930	464,731	4,000,000	0.12	2.93
1086_932	291,804	4,000,000	0.07	3.70
1086_934	460,382	4,000,000	0.12	2.95
1086_936	474,257	4,000,000	0.12	2.90

## 1.4 Report on Point Density and NPS (Tiled Data) - continued

File	Number of First Returns	Area of Swath	Point Density	Average GSD
1086_938	484,640	4,000,000	0.12	2.87
1086_940	520,264	4,000,000	0.13	2.77
1086_942	535,961	4,000,000	0.13	2.73
1086_944	497,688	4,000,000	0.12	2.84
1086_946	469,509	4,000,000	0.12	2.92
1086_948	425,883	4,000,000	0.11	3.07
1086_950	428,976	4,000,000	0.11	3.05
1086_952	451,404	4,000,000	0.11	2.98
1086_954	518,220	4,000,000	0.13	2.78
1086_956	695,247	4,000,000	0.17	2.40
1086_958	742,621	4,000,000	0.19	2.32
1086_960	527,727	4,000,000	0.13	2.75
1086_962	521,712	4,000,000	0.13	2.77
1086_964	531,114	4,000,000	0.13	2.74
1086_966	491,373	4,000,000	0.12	2.85
1086_968	525,298	4,000,000	0.13	2.76
1086_970	476,098	4,000,000	0.12	2.90
1086_972	486,611	4,000,000	0.12	2.87
1086_974	504,100	4,000,000	0.13	2.82
1086_976	470,018	4,000,000	0.12	2.92
1086_978	487,807	4,000,000	0.12	2.86
1086_980	532,817	4,000,000	0.13	2.74
1086_982	494,911	4,000,000	0.12	2.84
1086_984	483,249	4,000,000	0.12	2.88
1086_986	484,679	4,000,000	0.12	2.87
1086_988	504,000	4,000,000	0.13	2.82
1086_990	519,182	4,000,000	0.13	2.78
1086_992	516,776	4,000,000	0.13	2.78
1086_994	457,906	4,000,000	0.11	2.96
1086_996	475,748	4,000,000	0.12	2.90
1086_998	490,629	4,000,000	0.12	2.86
1088_1000	445,987	4,000,000	0.11	3.00
1088_1002	474,094	4,000,000	0.12	2.91

## 1.4 Report on Point Density and NPS (Tiled Data) - continued

File	Number of First Returns	Area of Swath	Point Density	Average GSD
1088_1004	500,213	4,000,000	0.13	2.83
1088_1006	502,629	4,000,000	0.13	2.82
1088_1008	493,552	4,000,000	0.12	2.85
1088_1010	471,866	4,000,000	0.12	2.91
1088_1012	452,925	4,000,000	0.11	2.97
1088_1014	485,893	4,000,000	0.12	2.87
1088_1016	496,811	4,000,000	0.12	2.84
1088_1018	502,488	4,000,000	0.13	2.82
1088_1020	492,041	4,000,000	0.12	2.85
1088_1022	943,375	4,000,000	0.24	2.06
1088_1024	500,775	4,000,000	0.13	2.83
1088_1026	514,034	4,000,000	0.13	2.79
1088_910	489,035	4,000,000	0.12	2.86
1088_912	509,000	4,000,000	0.13	2.80
1088_914	515,907	4,000,000	0.13	2.78
1088_916	520,113	4,000,000	0.13	2.77
1088_918	510,157	4,000,000	0.13	2.80
1088_920	505,060	4,000,000	0.13	2.81
1088_922	512,978	4,000,000	0.13	2.79
1088_924	534,251	4,000,000	0.13	2.74
1088_926	525,128	4,000,000	0.13	2.76
1088_928	535,738	4,000,000	0.13	2.73
1088_930	462,096	4,000,000	0.12	2.94
1088_932	293,777	4,000,000	0.07	3.69
1088_934	469,267	4,000,000	0.12	2.92
1088_936	480,710	4,000,000	0.12	2.89
1088_938	474,691	4,000,000	0.12	2.90
1088_940	500,686	4,000,000	0.13	2.83
1088_942	473,028	4,000,000	0.12	2.91
1088_944	479,185	4,000,000	0.12	2.89
1088_946	474,507	4,000,000	0.12	2.90
1088_948	465,255	4,000,000	0.12	2.93
1088_950	453,896	4,000,000	0.11	2.97

## 1.4 Report on Point Density and NPS (Tiled Data) - continued

File	Number of First Returns	Area of Swath	Point Density	Average GSD
1088_952	437,499	4,000,000	0.11	3.02
1088_954	519,859	4,000,000	0.13	2.77
1088_956	686,250	4,000,000	0.17	2.41
1088_958	694,884	4,000,000	0.17	2.40
1088_960	493,022	4,000,000	0.12	2.85
1088_962	511,089	4,000,000	0.13	2.80
1088_964	538,421	4,000,000	0.14	2.73
1088_966	502,785	4,000,000	0.13	2.82
1088_968	480,551	4,000,000	0.12	2.89
1088_970	470,155	4,000,000	0.12	2.92
1088_972	523,826	4,000,000	0.13	2.76
1088_974	505,880	4,000,000	0.13	2.81
1088_976	440,107	4,000,000	0.11	3.02
1088_978	480,932	4,000,000	0.12	2.88
1088_980	523,605	4,000,000	0.13	2.76
1088_982	505,570	4,000,000	0.13	2.81
1088_984	506,326	4,000,000	0.13	2.81
1088_986	486,275	4,000,000	0.12	2.87
1088_988	507,217	4,000,000	0.13	2.81
1088_990	517,088	4,000,000	0.13	2.78
1088_992	494,303	4,000,000	0.12	2.85
1088_994	439,325	4,000,000	0.11	3.02
1088_996	487,359	4,000,000	0.12	2.87
1088_998	474,723	4,000,000	0.12	2.90
1090_1000	482,984	4,000,000	0.12	2.88
1090_1002	490,153	4,000,000	0.12	2.86
1090_1004	499,080	4,000,000	0.13	2.83
1090_1006	488,521	4,000,000	0.12	2.86
1090_1008	480,891	4,000,000	0.12	2.88
1090_1010	509,112	4,000,000	0.13	2.80
1090_1012	449,180	4,000,000	0.11	2.98
1090_1014	530,418	4,000,000	0.13	2.75
1090_1016	514,619	4,000,000	0.13	2.79

## 1.4 Report on Point Density and NPS (Tiled Data) - continued

File	Number of First Returns	Area of Swath	Point Density	Average GSD
1090_1018	483,239	4,000,000	0.12	2.88
1090_1020	498,771	4,000,000	0.13	2.83
1090_1022	475,494	4,000,000	0.12	2.90
1090_1024	492,048	4,000,000	0.12	2.85
1090_910	494,887	4,000,000	0.12	2.84
1090_912	490,668	4,000,000	0.12	2.86
1090_914	495,058	4,000,000	0.12	2.84
1090_916	517,624	4,000,000	0.13	2.78
1090_918	540,517	4,000,000	0.14	2.72
1090_920	543,386	4,000,000	0.14	2.71
1090_922	536,705	4,000,000	0.13	2.73
1090_924	507,408	4,000,000	0.13	2.81
1090_926	489,886	4,000,000	0.12	2.86
1090_928	494,764	4,000,000	0.12	2.84
1090_930	467,863	4,000,000	0.12	2.92
1090_932	316,273	4,000,000	0.08	3.56
1090_934	466,182	4,000,000	0.12	2.93
1090_936	483,320	4,000,000	0.12	2.88
1090_938	473,830	4,000,000	0.12	2.91
1090_940	489,765	4,000,000	0.12	2.86
1090_942	531,545	4,000,000	0.13	2.74
1090_944	486,548	4,000,000	0.12	2.87
1090_946	466,546	4,000,000	0.12	2.93
1090_948	476,003	4,000,000	0.12	2.90
1090_950	482,439	4,000,000	0.12	2.88
1090_952	470,532	4,000,000	0.12	2.92
1090_954	507,900	4,000,000	0.13	2.81
1090_956	647,487	4,000,000	0.16	2.49
1090_958	734,501	4,000,000	0.18	2.33
1090_960	573,708	4,000,000	0.14	2.64
1090_962	529,576	4,000,000	0.13	2.75
1090_964	516,309	4,000,000	0.13	2.78
1090_966	513,664	4,000,000	0.13	2.79

## 1.4 Report on Point Density and NPS (Tiled Data) - continued

File	Number of First Returns	Area of Swath	Point Density	Average GSD
1090_968	529,511	4,000,000	0.13	2.75
1090_970	459,167	4,000,000	0.12	2.95
1090_972	481,887	4,000,000	0.12	2.88
1090_974	503,910	4,000,000	0.13	2.82
1090_976	436,614	4,000,000	0.11	3.03
1090_978	487,801	4,000,000	0.12	2.86
1090_980	513,020	4,000,000	0.13	2.79
1090_982	492,730	4,000,000	0.12	2.85
1090_984	488,542	4,000,000	0.12	2.86
1090_986	507,448	4,000,000	0.13	2.81
1090_988	524,997	4,000,000	0.13	2.76
1090_990	505,477	4,000,000	0.13	2.81
1090_992	481,064	4,000,000	0.12	2.88
1090_994	474,350	4,000,000	0.12	2.90
1090_996	490,018	4,000,000	0.12	2.86
1090_998	482,566	4,000,000	0.12	2.88
1092_1000	496,168	4,000,000	0.12	2.84
1092_1002	506,289	4,000,000	0.13	2.81
1092_1004	511,046	4,000,000	0.13	2.80
1092_1006	507,821	4,000,000	0.13	2.81
1092_1008	488,548	4,000,000	0.12	2.86
1092_1010	505,900	4,000,000	0.13	2.81
1092_1012	396,512	4,000,000	0.10	3.18
1092_1014	517,863	4,000,000	0.13	2.78
1092_1016	494,012	4,000,000	0.12	2.85
1092_1018	487,430	4,000,000	0.12	2.87
1092_1020	488,354	4,000,000	0.12	2.86
1092_1022	453,397	4,000,000	0.11	2.97
1092_1024	478,707	4,000,000	0.12	2.89
1092_910	487,503	4,000,000	0.12	2.86
1092_912	525,025	4,000,000	0.13	2.76
1092_914	483,601	4,000,000	0.12	2.88
1092_916	509,735	4,000,000	0.13	2.80

## 1.4 Report on Point Density and NPS (Tiled Data) - continued

File	Number of First Returns	Area of Swath	Point Density	Average GSD
1092_918	528,668	4,000,000	0.13	2.75
1092_920	530,644	4,000,000	0.13	2.75
1092_922	528,524	4,000,000	0.13	2.75
1092_924	517,970	4,000,000	0.13	2.78
1092_926	544,201	4,000,000	0.14	2.71
1092_928	488,845	4,000,000	0.12	2.86
1092_930	477,311	4,000,000	0.12	2.90
1092_932	309,869	4,000,000	0.08	3.59
1092_934	442,606	4,000,000	0.11	3.01
1092_936	469,286	4,000,000	0.12	2.92
1092_938	494,900	4,000,000	0.12	2.84
1092_940	504,269	4,000,000	0.13	2.82
1092_942	502,902	4,000,000	0.13	2.82
1092_944	480,271	4,000,000	0.12	2.89
1092_946	491,597	4,000,000	0.12	2.85
1092_948	494,502	4,000,000	0.12	2.84
1092_950	479,382	4,000,000	0.12	2.89
1092_952	469,670	4,000,000	0.12	2.92
1092_954	540,214	4,000,000	0.14	2.72
1092_956	643,338	4,000,000	0.16	2.49
1092_958	686,776	4,000,000	0.17	2.41
1092_960	562,421	4,000,000	0.14	2.67
1092_962	520,121	4,000,000	0.13	2.77
1092_964	494,290	4,000,000	0.12	2.85
1092_966	522,022	4,000,000	0.13	2.77
1092_968	557,091	4,000,000	0.14	2.68
1092_970	480,769	4,000,000	0.12	2.88
1092_972	475,635	4,000,000	0.12	2.90
1092_974	501,888	4,000,000	0.13	2.82
1092_976	469,295	4,000,000	0.12	2.92
1092_978	494,351	4,000,000	0.12	2.85
1092_980	525,029	4,000,000	0.13	2.76
1092_982	493,762	4,000,000	0.12	2.85

## 1.4 Report on Point Density and NPS (Tiled Data) - continued

File	Number of First Returns	Area of Swath	Point Density	Average GSD
1092_984	461,592	4,000,000	0.12	2.94
1092_986	499,727	4,000,000	0.13	2.83
1092_988	530,762	4,000,000	0.13	2.75
1092_990	477,619	4,000,000	0.12	2.89
1092_992	474,358	4,000,000	0.12	2.90
1092_994	494,549	4,000,000	0.12	2.84
1092_996	481,981	4,000,000	0.12	2.88
1092_998	463,792	4,000,000	0.12	2.94
1094_1000	502,489	4,000,000	0.13	2.82
1094_1002	492,364	4,000,000	0.12	2.85
1094_1004	495,056	4,000,000	0.12	2.84
1094_1006	506,400	4,000,000	0.13	2.81
1094_1008	482,489	4,000,000	0.12	2.88
1094_1010	493,196	4,000,000	0.12	2.85
1094_1012	423,974	4,000,000	0.11	3.07
1094_1014	563,742	4,000,000	0.14	2.66
1094_1016	518,446	4,000,000	0.13	2.78
1094_1018	474,747	4,000,000	0.12	2.90
1094_1020	486,241	4,000,000	0.12	2.87
1094_1022	470,344	4,000,000	0.12	2.92
1094_1024	485,925	4,000,000	0.12	2.87
1094_910	499,494	4,000,000	0.13	2.83
1094_912	491,570	4,000,000	0.12	2.85
1094_914	483,112	4,000,000	0.12	2.88
1094_916	519,218	4,000,000	0.13	2.78
1094_918	541,527	4,000,000	0.14	2.72
1094_920	523,669	4,000,000	0.13	2.76
1094_922	519,095	4,000,000	0.13	2.78
1094_924	521,851	4,000,000	0.13	2.77
1094_926	525,693	4,000,000	0.13	2.76
1094_928	493,377	4,000,000	0.12	2.85
1094_930	479,492	4,000,000	0.12	2.89
1094_932	321,485	4,000,000	0.08	3.53



## 1.4 Report on Point Density and NPS (Tiled Data) - continued

File	Number of First Returns	Area of Swath	Point Density	Average GSD
1094_934	454,466	4,000,000	0.11	2.97
1094_936	456,474	4,000,000	0.11	2.96
1094_938	512,559	4,000,000	0.13	2.79
1094_940	459,313	4,000,000	0.12	2.95
1094_942	440,360	4,000,000	0.11	3.01
1094_944	487,181	4,000,000	0.12	2.87
1094_946	486,376	4,000,000	0.12	2.87
1094_948	474,310	4,000,000	0.12	2.90
1094_950	497,530	4,000,000	0.12	2.84
1094_952	468,395	4,000,000	0.12	2.92
1094_954	527,458	4,000,000	0.13	2.75
1094_956	754,631	4,000,000	0.19	2.30
1094_958	779,892	4,000,000	0.20	2.27
1094_960	544,250	4,000,000	0.14	2.71
1094_962	525,039	4,000,000	0.13	2.76
1094_964	490,807	4,000,000	0.12	2.86
1094_966	507,186	4,000,000	0.13	2.81
1094_968	521,065	4,000,000	0.13	2.77
1094_970	478,925	4,000,000	0.12	2.89
1094_972	515,784	4,000,000	0.13	2.79
1094_974	485,677	4,000,000	0.12	2.87
1094_976	465,550	4,000,000	0.12	2.93
1094_978	512,561	4,000,000	0.13	2.79
1094_980	518,369	4,000,000	0.13	2.78
1094_982	515,269	4,000,000	0.13	2.79
1094_984	421,850	4,000,000	0.11	3.08
1094_986	475,124	4,000,000	0.12	2.90
1094_988	514,964	4,000,000	0.13	2.79
1094_990	482,709	4,000,000	0.12	2.88
1094_992	471,274	4,000,000	0.12	2.91
1094_994	488,558	4,000,000	0.12	2.86
1094_996	484,541	4,000,000	0.12	2.87
1094_998	464,131	4,000,000	0.12	2.94

## 1.4 Report on Point Density and NPS (Tiled Data) - continued

File	Number of First Returns	Area of Swath	Point Density	Average GSD
1096_1000	500,240	4,000,000	0.13	2.83
1096_1002	488,709	4,000,000	0.12	2.86
1096_1004	480,642	4,000,000	0.12	2.89
1096_1006	500,830	4,000,000	0.13	2.83
1096_1008	472,769	4,000,000	0.12	2.91
1096_1010	464,821	4,000,000	0.12	2.93
1096_1012	457,164	4,000,000	0.11	2.96
1096_1014	538,713	4,000,000	0.14	2.73
1096_1016	505,286	4,000,000	0.13	2.81
1096_1018	495,439	4,000,000	0.12	2.84
1096_1020	487,037	4,000,000	0.12	2.87
1096_1022	475,800	4,000,000	0.12	2.90
1096_1024	513,625	4,000,000	0.13	2.79
1096_910	473,942	4,000,000	0.12	2.91
1096_912	503,069	4,000,000	0.13	2.82
1096_914	512,798	4,000,000	0.13	2.79
1096_916	523,229	4,000,000	0.13	2.77
1096_918	520,013	4,000,000	0.13	2.77
1096_920	515,725	4,000,000	0.13	2.79
1096_922	499,766	4,000,000	0.13	2.83
1096_924	512,907	4,000,000	0.13	2.79
1096_926	528,843	4,000,000	0.13	2.75
1096_928	498,768	4,000,000	0.13	2.83
1096_930	484,752	4,000,000	0.12	2.87
1096_932	317,550	4,000,000	0.08	3.55
1096_934	444,652	4,000,000	0.11	3.00
1096_936	439,429	4,000,000	0.11	3.02
1096_938	486,167	4,000,000	0.12	2.87
1096_940	501,468	4,000,000	0.13	2.82
1096_942	503,047	4,000,000	0.13	2.82
1096_944	497,871	4,000,000	0.12	2.83
1096_946	469,000	4,000,000	0.12	2.92
1096_948	447,934	4,000,000	0.11	2.99

## 1.4 Report on Point Density and NPS (Tiled Data) - continued

File	Number of First Returns	Area of Swath	Point Density	Average GSD
1096_950	493,281	4,000,000	0.12	2.85
1096_952	451,036	4,000,000	0.11	2.98
1096_954	587,713	4,000,000	0.15	2.61
1096_956	894,150	4,000,000	0.22	2.12
1096_958	846,814	4,000,000	0.21	2.17
1096_960	583,843	4,000,000	0.15	2.62
1096_962	484,829	4,000,000	0.12	2.87
1096_964	493,969	4,000,000	0.12	2.85
1096_966	501,690	4,000,000	0.13	2.82
1096_968	505,736	4,000,000	0.13	2.81
1096_970	469,100	4,000,000	0.12	2.92
1096_972	499,715	4,000,000	0.13	2.83
1096_974	449,737	4,000,000	0.11	2.98
1096_976	469,153	4,000,000	0.12	2.92
1096_978	1,096,381	4,000,000	0.27	1.91
1096_980	522,565	4,000,000	0.13	2.77
1096_982	509,959	4,000,000	0.13	2.80
1096_984	481,033	4,000,000	0.12	2.88
1096_986	492,007	4,000,000	0.12	2.85
1096_988	509,071	4,000,000	0.13	2.80
1096_990	489,853	4,000,000	0.12	2.86
1096_992	452,038	4,000,000	0.11	2.98
1096_994	467,713	4,000,000	0.12	2.92
1096_996	477,200	4,000,000	0.12	2.90
1096_998	478,804	4,000,000	0.12	2.89
1098_1000	512,361	4,000,000	0.13	2.79
1098_1002	500,777	4,000,000	0.13	2.83
1098_1004	477,586	4,000,000	0.12	2.89
1098_1006	496,089	4,000,000	0.12	2.84
1098_1008	479,535	4,000,000	0.12	2.89
1098_1010	486,406	4,000,000	0.12	2.87
1098_1012	448,592	4,000,000	0.11	2.99
1098_1014	503,825	4,000,000	0.13	2.82

## 1.4 Report on Point Density and NPS (Tiled Data) - continued

File	Number of First Returns	Area of Swath	Point Density	Average GSD
1098_1016	492,598	4,000,000	0.12	2.85
1098_1018	497,752	4,000,000	0.12	2.84
1098_1020	491,232	4,000,000	0.12	2.85
1098_1022	489,099	4,000,000	0.12	2.86
1098_1024	499,067	4,000,000	0.13	2.83
1098_910	490,607	4,000,000	0.12	2.86
1098_912	507,220	4,000,000	0.13	2.81
1098_914	522,180	4,000,000	0.13	2.77
1098_916	516,235	4,000,000	0.13	2.78
1098_918	517,916	4,000,000	0.13	2.78
1098_920	522,691	4,000,000	0.13	2.77
1098_922	503,650	4,000,000	0.13	2.82
1098_924	538,953	4,000,000	0.14	2.72
1098_926	511,199	4,000,000	0.13	2.80
1098_928	489,156	4,000,000	0.12	2.86
1098_930	471,370	4,000,000	0.12	2.91
1098_932	310,450	4,000,000	0.08	3.59
1098_934	446,970	4,000,000	0.11	2.99
1098_936	445,993	4,000,000	0.11	3.00
1098_938	472,591	4,000,000	0.12	2.91
1098_940	472,477	4,000,000	0.12	2.91
1098_942	508,915	4,000,000	0.13	2.80
1098_944	479,791	4,000,000	0.12	2.89
1098_946	460,486	4,000,000	0.12	2.95
1098_948	452,140	4,000,000	0.11	2.97
1098_950	462,891	4,000,000	0.12	2.94
1098_952	446,015	4,000,000	0.11	3.00
1098_954	657,474	4,000,000	0.16	2.47
1098_956	923,058	4,000,000	0.23	2.08
1098_958	783,880	4,000,000	0.20	2.26
1098_960	560,891	4,000,000	0.14	2.67
1098_962	480,631	4,000,000	0.12	2.89
1098_964	534,726	4,000,000	0.13	2.74

## 1.4 Report on Point Density and NPS (Tiled Data) - continued

File	Number of First Returns	Area of Swath	Point Density	Average GSD
1098_966	519,020	4,000,000	0.13	2.78
1098_968	521,099	4,000,000	0.13	2.77
1098_970	483,219	4,000,000	0.12	2.88
1098_972	508,290	4,000,000	0.13	2.81
1098_974	470,562	4,000,000	0.12	2.92
1098_976	443,823	4,000,000	0.11	3.00
1098_978	539,285	4,000,000	0.14	2.72
1098_980	539,325	4,000,000	0.14	2.72
1098_982	504,920	4,000,000	0.13	2.82
1098_984	501,013	4,000,000	0.13	2.83
1098_986	474,568	4,000,000	0.12	2.90
1098_988	498,028	4,000,000	0.13	2.83
1098_990	523,872	4,000,000	0.13	2.76
1098_992	466,200	4,000,000	0.12	2.93
1098_994	457,318	4,000,000	0.11	2.96
1098_996	463,556	4,000,000	0.12	2.94
1098_998	487,659	4,000,000	0.12	2.86
1100_1000	508,976	4,000,000	0.13	2.80
1100_1002	506,376	4,000,000	0.13	2.81
1100_1004	501,712	4,000,000	0.13	2.82
1100_1006	475,371	4,000,000	0.12	2.90
1100_1008	493,430	4,000,000	0.12	2.85
1100_1010	507,735	4,000,000	0.13	2.81
1100_1012	453,128	4,000,000	0.11	2.97
1100_1014	498,354	4,000,000	0.13	2.83
1100_1016	505,705	4,000,000	0.13	2.81
1100_1018	493,101	4,000,000	0.12	2.85
1100_1020	493,912	4,000,000	0.12	2.85
1100_1022	490,650	4,000,000	0.12	2.86
1100_1024	470,958	4,000,000	0.12	2.91
1100_910	498,643	4,000,000	0.13	2.83
1100_912	503,340	4,000,000	0.13	2.82
1100_914	510,168	4,000,000	0.13	2.80

## 1.4 Report on Point Density and NPS (Tiled Data) - continued

File	Number of First Returns	Area of Swath	Point Density	Average GSD
1100_916	512,706	4,000,000	0.13	2.79
1100_918	505,704	4,000,000	0.13	2.81
1100_920	528,576	4,000,000	0.13	2.75
1100_922	540,758	4,000,000	0.14	2.72
1100_924	549,135	4,000,000	0.14	2.70
1100_926	549,041	4,000,000	0.14	2.70
1100_928	496,535	4,000,000	0.12	2.84
1100_930	476,618	4,000,000	0.12	2.90
1100_932	274,767	4,000,000	0.07	3.82
1100_934	460,371	4,000,000	0.12	2.95
1100_936	506,351	4,000,000	0.13	2.81
1100_938	498,552	4,000,000	0.13	2.83
1100_940	444,423	4,000,000	0.11	3.00
1100_942	515,792	4,000,000	0.13	2.79
1100_944	478,215	4,000,000	0.12	2.89
1100_946	497,289	4,000,000	0.12	2.84
1100_948	476,367	4,000,000	0.12	2.90
1100_950	475,127	4,000,000	0.12	2.90
1100_952	478,440	4,000,000	0.12	2.89
1100_954	629,451	4,000,000	0.16	2.52
1100_956	838,154	4,000,000	0.21	2.19
1100_958	726,270	4,000,000	0.18	2.35
1100_960	531,665	4,000,000	0.13	2.74
1100_962	508,448	4,000,000	0.13	2.81
1100_964	529,662	4,000,000	0.13	2.75
1100_966	515,691	4,000,000	0.13	2.79
1100_968	480,310	4,000,000	0.12	2.89
1100_970	453,076	4,000,000	0.11	2.97
1100_972	501,211	4,000,000	0.13	2.83
1100_974	511,034	4,000,000	0.13	2.80
1100_976	440,247	4,000,000	0.11	3.01
1100_978	482,802	4,000,000	0.12	2.88
1100_980	538,333	4,000,000	0.14	2.73

## 1.4 Report on Point Density and NPS (Tiled Data) - continued

File	Number of First Returns	Area of Swath	Point Density	Average GSD
1100_982	522,619	4,000,000	0.13	2.77
1100_984	502,467	4,000,000	0.13	2.82
1100_986	472,239	4,000,000	0.12	2.91
1100_988	506,575	4,000,000	0.13	2.81
1100_990	517,649	4,000,000	0.13	2.78
1100_992	458,690	4,000,000	0.12	2.95
1100_994	489,404	4,000,000	0.12	2.86
1100_996	463,116	4,000,000	0.12	2.94
1100_998	476,977	4,000,000	0.12	2.90
1102_1000	488,440	4,000,000	0.12	2.86
1102_1002	496,743	4,000,000	0.12	2.84
1102_1004	507,998	4,000,000	0.13	2.81
1102_1006	488,481	4,000,000	0.12	2.86
1102_1008	477,038	4,000,000	0.12	2.90
1102_1010	480,096	4,000,000	0.12	2.89
1102_1012	489,251	4,000,000	0.12	2.86
1102_1014	525,959	4,000,000	0.13	2.76
1102_1016	503,886	4,000,000	0.13	2.82
1102_1018	485,400	4,000,000	0.12	2.87
1102_1020	497,494	4,000,000	0.12	2.84
1102_1022	506,986	4,000,000	0.13	2.81
1102_1024	463,355	4,000,000	0.12	2.94
1102_910	511,385	4,000,000	0.13	2.80
1102_912	517,873	4,000,000	0.13	2.78
1102_914	489,927	4,000,000	0.12	2.86
1102_916	505,580	4,000,000	0.13	2.81
1102_918	504,217	4,000,000	0.13	2.82
1102_920	502,217	4,000,000	0.13	2.82
1102_922	511,653	4,000,000	0.13	2.80
1102_924	551,399	4,000,000	0.14	2.69
1102_926	555,475	4,000,000	0.14	2.68
1102_928	501,777	4,000,000	0.13	2.82
1102_930	480,532	4,000,000	0.12	2.89

## 1.4 Report on Point Density and NPS (Tiled Data) - continued

File	Number of First Returns	Area of Swath	Point Density	Average GSD
1102_932	262,238	4,000,000	0.07	3.91
1102_934	486,744	4,000,000	0.12	2.87
1102_936	527,877	4,000,000	0.13	2.75
1102_938	475,850	4,000,000	0.12	2.90
1102_940	488,914	4,000,000	0.12	2.86
1102_942	499,164	4,000,000	0.13	2.83
1102_944	472,007	4,000,000	0.12	2.91
1102_946	511,008	4,000,000	0.13	2.80
1102_948	482,855	4,000,000	0.12	2.88
1102_950	480,277	4,000,000	0.12	2.89
1102_952	486,295	4,000,000	0.12	2.87
1102_954	629,001	4,000,000	0.16	2.52
1102_956	849,410	4,000,000	0.21	2.17
1102_958	773,244	4,000,000	0.19	2.27
1102_960	567,077	4,000,000	0.14	2.66
1102_962	516,024	4,000,000	0.13	2.78
1102_964	535,261	4,000,000	0.13	2.73
1102_966	509,089	4,000,000	0.13	2.80
1102_968	497,935	4,000,000	0.12	2.83
1102_970	480,740	4,000,000	0.12	2.89
1102_972	505,412	4,000,000	0.13	2.81
1102_974	462,124	4,000,000	0.12	2.94
1102_976	429,054	4,000,000	0.11	3.05
1102_978	463,099	4,000,000	0.12	2.94
1102_980	535,701	4,000,000	0.13	2.73
1102_982	521,344	4,000,000	0.13	2.77
1102_984	491,983	4,000,000	0.12	2.85
1102_986	474,566	4,000,000	0.12	2.90
1102_988	521,060	4,000,000	0.13	2.77
1102_990	511,342	4,000,000	0.13	2.80
1102_992	481,265	4,000,000	0.12	2.88
1102_994	477,591	4,000,000	0.12	2.89
1102_996	482,173	4,000,000	0.12	2.88



## 1.4 Report on Point Density and NPS (Tiled Data) - continued

File	Number of First Returns	Area of Swath	Point Density	Average GSD
1102_998	512,176	4,000,000	0.13	2.80
1104_1000	498,652	4,000,000	0.13	2.83
1104_1002	481,366	4,000,000	0.12	2.88
1104_1004	499,621	4,000,000	0.13	2.83
1104_1006	513,338	4,000,000	0.13	2.79
1104_1008	493,244	4,000,000	0.12	2.85
1104_1010	502,191	4,000,000	0.13	2.82
1104_1012	528,134	4,000,000	0.13	2.75
1104_1014	528,295	4,000,000	0.13	2.75
1104_1016	487,772	4,000,000	0.12	2.86
1104_1018	488,952	4,000,000	0.12	2.86
1104_1020	481,066	4,000,000	0.12	2.88
1104_1022	487,185	4,000,000	0.12	2.87
1104_1024	476,325	4,000,000	0.12	2.90
1104_910	509,712	4,000,000	0.13	2.80
1104_912	518,448	4,000,000	0.13	2.78
1104_914	493,760	4,000,000	0.12	2.85
1104_916	527,020	4,000,000	0.13	2.76
1104_918	539,709	4,000,000	0.14	2.72
1104_920	496,754	4,000,000	0.12	2.84
1104_922	512,856	4,000,000	0.13	2.79
1104_924	544,367	4,000,000	0.14	2.71
1104_926	510,798	4,000,000	0.13	2.80
1104_928	500,220	4,000,000	0.13	2.83
1104_930	488,421	4,000,000	0.12	2.86
1104_932	276,880	4,000,000	0.07	3.80
1104_934	485,383	4,000,000	0.12	2.87
1104_936	458,423	4,000,000	0.12	2.95
1104_938	479,884	4,000,000	0.12	2.89
1104_940	513,204	4,000,000	0.13	2.79
1104_942	494,300	4,000,000	0.12	2.85
1104_944	501,752	4,000,000	0.13	2.82
1104_946	489,107	4,000,000	0.12	2.86

## 1.4 Report on Point Density and NPS (Tiled Data) - continued

File	Number of First Returns	Area of Swath	Point Density	Average GSD
1104_948	463,977	4,000,000	0.12	2.94
1104_950	457,795	4,000,000	0.11	2.96
1104_952	466,664	4,000,000	0.12	2.93
1104_954	611,801	4,000,000	0.15	2.56
1104_956	879,555	4,000,000	0.22	2.13
1104_958	808,043	4,000,000	0.20	2.23
1104_960	539,660	4,000,000	0.14	2.72
1104_962	516,346	4,000,000	0.13	2.78
1104_964	528,819	4,000,000	0.13	2.75
1104_966	514,175	4,000,000	0.13	2.79
1104_968	466,864	4,000,000	0.12	2.93
1104_970	456,702	4,000,000	0.11	2.96
1104_972	516,778	4,000,000	0.13	2.78
1104_974	501,736	4,000,000	0.13	2.82
1104_976	474,486	4,000,000	0.12	2.90
1104_978	445,075	4,000,000	0.11	3.00
1104_980	502,280	4,000,000	0.13	2.82
1104_982	502,527	4,000,000	0.13	2.82
1104_984	479,321	4,000,000	0.12	2.89
1104_986	467,493	4,000,000	0.12	2.93
1104_988	486,667	4,000,000	0.12	2.87
1104_990	481,098	4,000,000	0.12	2.88
1104_992	477,124	4,000,000	0.12	2.90
1104_994	446,024	4,000,000	0.11	3.00
1104_996	471,023	4,000,000	0.12	2.91
1104_998	517,386	4,000,000	0.13	2.78
1106_1000	502,643	4,000,000	0.13	2.82
1106_1002	473,513	4,000,000	0.12	2.91
1106_1004	477,715	4,000,000	0.12	2.89
1106_1006	513,577	4,000,000	0.13	2.79
1106_1008	454,777	4,000,000	0.11	2.97
1106_1010	486,588	4,000,000	0.12	2.87
1106_1012	479,679	4,000,000	0.12	2.89

## 1.4 Report on Point Density and NPS (Tiled Data) - continued

File	Number of First Returns	Area of Swath	Point Density	Average GSD
1106_1014	528,591	4,000,000	0.13	2.75
1106_1016	464,627	4,000,000	0.12	2.93
1106_1018	493,774	4,000,000	0.12	2.85
1106_1020	486,854	4,000,000	0.12	2.87
1106_1022	965,448	4,000,000	0.24	2.04
1106_1024	488,006	4,000,000	0.12	2.86
1106_910	504,691	4,000,000	0.13	2.82
1106_912	511,082	4,000,000	0.13	2.80
1106_914	499,207	4,000,000	0.13	2.83
1106_916	521,893	4,000,000	0.13	2.77
1106_918	515,259	4,000,000	0.13	2.79
1106_920	543,109	4,000,000	0.14	2.71
1106_922	583,664	4,000,000	0.15	2.62
1106_924	558,891	4,000,000	0.14	2.68
1106_926	495,923	4,000,000	0.12	2.84
1106_928	517,885	4,000,000	0.13	2.78
1106_930	497,038	4,000,000	0.12	2.84
1106_932	286,575	4,000,000	0.07	3.74
1106_934	503,345	4,000,000	0.13	2.82
1106_936	462,551	4,000,000	0.12	2.94
1106_938	457,630	4,000,000	0.11	2.96
1106_940	527,965	4,000,000	0.13	2.75
1106_942	496,331	4,000,000	0.12	2.84
1106_944	485,282	4,000,000	0.12	2.87
1106_946	520,767	4,000,000	0.13	2.77
1106_948	491,877	4,000,000	0.12	2.85
1106_950	465,532	4,000,000	0.12	2.93
1106_952	443,300	4,000,000	0.11	3.00
1106_954	596,437	4,000,000	0.15	2.59
1106_956	848,084	4,000,000	0.21	2.17
1106_958	788,068	4,000,000	0.20	2.25
1106_960	565,716	4,000,000	0.14	2.66
1106_962	512,832	4,000,000	0.13	2.79

## 1.4 Report on Point Density and NPS (Tiled Data) - continued

File	Number of First Returns	Area of Swath	Point Density	Average GSD
1106_964	511,882	4,000,000	0.13	2.80
1106_966	516,420	4,000,000	0.13	2.78
1106_968	459,081	4,000,000	0.12	2.95
1106_970	416,025	4,000,000	0.10	3.10
1106_972	470,679	4,000,000	0.12	2.92
1106_974	497,794	4,000,000	0.12	2.84
1106_976	487,716	4,000,000	0.12	2.86
1106_978	486,376	4,000,000	0.12	2.87
1106_980	510,453	4,000,000	0.13	2.80
1106_982	511,880	4,000,000	0.13	2.80
1106_984	507,870	4,000,000	0.13	2.81
1106_986	507,673	4,000,000	0.13	2.81
1106_988	498,040	4,000,000	0.13	2.83
1106_990	477,727	4,000,000	0.12	2.89
1106_992	499,827	4,000,000	0.13	2.83
1106_994	468,556	4,000,000	0.12	2.92
1106_996	476,266	4,000,000	0.12	2.90
1106_998	498,868	4,000,000	0.13	2.83
1108_1000	507,177	4,000,000	0.13	2.81
1108_1002	451,721	4,000,000	0.11	2.98
1108_1004	468,616	4,000,000	0.12	2.92
1108_1006	526,286	4,000,000	0.13	2.76
1108_1008	510,846	4,000,000	0.13	2.80
1108_1010	489,293	4,000,000	0.12	2.86
1108_1012	416,070	4,000,000	0.10	3.10
1108_1014	522,996	4,000,000	0.13	2.77
1108_1016	485,236	4,000,000	0.12	2.87
1108_1018	469,057	4,000,000	0.12	2.92
1108_1020	487,084	4,000,000	0.12	2.87
1108_1022	495,314	4,000,000	0.12	2.84
1108_1024	497,778	4,000,000	0.12	2.84
1108_912	503,842	4,000,000	0.13	2.82
1108_914	526,033	4,000,000	0.13	2.76

## 1.4 Report on Point Density and NPS (Tiled Data) - continued

File	Number of First Returns	Area of Swath	Point Density	Average GSD
1108_916	526,166	4,000,000	0.13	2.76
1108_918	495,263	4,000,000	0.12	2.84
1108_920	519,596	4,000,000	0.13	2.78
1108_922	527,452	4,000,000	0.13	2.75
1108_924	521,692	4,000,000	0.13	2.77
1108_926	504,724	4,000,000	0.13	2.82
1108_928	521,981	4,000,000	0.13	2.77
1108_930	496,948	4,000,000	0.12	2.84
1108_932	317,957	4,000,000	0.08	3.55
1108_934	530,233	4,000,000	0.13	2.75
1108_936	466,802	4,000,000	0.12	2.93
1108_938	490,543	4,000,000	0.12	2.86
1108_940	536,965	4,000,000	0.13	2.73
1108_942	493,751	4,000,000	0.12	2.85
1108_944	462,952	4,000,000	0.12	2.94
1108_946	501,391	4,000,000	0.13	2.83
1108_948	457,616	4,000,000	0.11	2.96
1108_950	464,755	4,000,000	0.12	2.93
1108_952	904,891	4,000,000	0.23	2.10
1108_954	638,951	4,000,000	0.16	2.50
1108_956	854,969	4,000,000	0.21	2.16
1108_958	784,067	4,000,000	0.20	2.26
1108_960	543,119	4,000,000	0.14	2.71
1108_962	508,776	4,000,000	0.13	2.80
1108_964	487,659	4,000,000	0.12	2.86
1108_966	481,362	4,000,000	0.12	2.88
1108_968	500,590	4,000,000	0.13	2.83
1108_970	514,586	4,000,000	0.13	2.79
1108_972	547,132	4,000,000	0.14	2.70
1108_974	485,126	4,000,000	0.12	2.87
1108_976	470,672	4,000,000	0.12	2.92
1108_978	466,292	4,000,000	0.12	2.93
1108_980	511,503	4,000,000	0.13	2.80

## 1.4 Report on Point Density and NPS (Tiled Data) - continued

File	Number of First Returns	Area of Swath	Point Density	Average GSD
1108_982	481,472	4,000,000	0.12	2.88
1108_984	474,445	4,000,000	0.12	2.90
1108_986	491,319	4,000,000	0.12	2.85
1108_988	525,028	4,000,000	0.13	2.76
1108_990	491,596	4,000,000	0.12	2.85
1108_992	479,977	4,000,000	0.12	2.89
1108_994	478,679	4,000,000	0.12	2.89
1108_996	459,505	4,000,000	0.12	2.95
1108_998	510,994	4,000,000	0.13	2.80
1110_1000	510,803	4,000,000	0.13	2.80
1110_1002	471,822	4,000,000	0.12	2.91
1110_1004	488,823	4,000,000	0.12	2.86
1110_1006	492,353	4,000,000	0.12	2.85
1110_1008	507,100	4,000,000	0.13	2.81
1110_1010	486,580	4,000,000	0.12	2.87
1110_1012	424,696	4,000,000	0.11	3.07
1110_1014	499,738	4,000,000	0.13	2.83
1110_1016	482,655	4,000,000	0.12	2.88
1110_1018	469,621	4,000,000	0.12	2.92
1110_1020	489,706	4,000,000	0.12	2.86
1110_1022	508,898	4,000,000	0.13	2.80
1110_1024	501,918	4,000,000	0.13	2.82
1110_912	518,571	4,000,000	0.13	2.78
1110_914	510,389	4,000,000	0.13	2.80
1110_916	516,714	4,000,000	0.13	2.78
1110_918	510,679	4,000,000	0.13	2.80
1110_920	486,107	4,000,000	0.12	2.87
1110_922	508,177	4,000,000	0.13	2.81
1110_924	532,694	4,000,000	0.13	2.74
1110_926	498,723	4,000,000	0.13	2.83
1110_928	515,004	4,000,000	0.13	2.79
1110_930	486,040	4,000,000	0.12	2.87
1110_932	301,628	4,000,000	0.08	3.64

## 1.4 Report on Point Density and NPS (Tiled Data) - continued

File	Number of First Returns	Area of Swath	Point Density	Average GSD
1110_934	470,711	4,000,000	0.12	2.92
1110_936	442,557	4,000,000	0.11	3.01
1110_938	452,943	4,000,000	0.11	2.97
1110_940	493,362	4,000,000	0.12	2.85
1110_942	496,283	4,000,000	0.12	2.84
1110_944	460,034	4,000,000	0.12	2.95
1110_946	483,210	4,000,000	0.12	2.88
1110_948	467,294	4,000,000	0.12	2.93
1110_950	490,221	4,000,000	0.12	2.86
1110_952	429,506	4,000,000	0.11	3.05
1110_954	608,755	4,000,000	0.15	2.56
1110_956	903,634	4,000,000	0.23	2.10
1110_958	799,407	4,000,000	0.20	2.24
1110_960	591,480	4,000,000	0.15	2.60
1110_962	513,140	4,000,000	0.13	2.79
1110_964	514,457	4,000,000	0.13	2.79
1110_966	501,830	4,000,000	0.13	2.82
1110_968	1,066,285	4,000,000	0.27	1.94
1110_970	488,703	4,000,000	0.12	2.86
1110_972	485,318	4,000,000	0.12	2.87
1110_974	477,810	4,000,000	0.12	2.89
1110_976	476,142	4,000,000	0.12	2.90
1110_978	512,537	4,000,000	0.13	2.79
1110_980	516,127	4,000,000	0.13	2.78
1110_982	494,638	4,000,000	0.12	2.84
1110_984	492,656	4,000,000	0.12	2.85
1110_986	488,304	4,000,000	0.12	2.86
1110_988	526,131	4,000,000	0.13	2.76
1110_990	491,870	4,000,000	0.12	2.85
1110_992	475,370	4,000,000	0.12	2.90
1110_994	487,088	4,000,000	0.12	2.87
1110_996	452,467	4,000,000	0.11	2.97
1110_998	514,697	4,000,000	0.13	2.79

## 1.4 Report on Point Density and NPS (Tiled Data) - continued

File	Number of First Returns	Area of Swath	Point Density	Average GSD
1112_1000	505,213	4,000,000	0.13	2.81
1112_1002	494,896	4,000,000	0.12	2.84
1112_1004	485,605	4,000,000	0.12	2.87
1112_1006	489,257	4,000,000	0.12	2.86
1112_1008	505,345	4,000,000	0.13	2.81
1112_1010	459,253	4,000,000	0.12	2.95
1112_1012	495,096	4,000,000	0.12	2.84
1112_1014	549,959	4,000,000	0.14	2.70
1112_1016	492,946	4,000,000	0.12	2.85
1112_1018	498,814	4,000,000	0.13	2.83
1112_1020	471,660	4,000,000	0.12	2.91
1112_1022	484,830	4,000,000	0.12	2.87
1112_1024	495,628	4,000,000	0.12	2.84
1112_912	513,809	4,000,000	0.13	2.79
1112_914	515,156	4,000,000	0.13	2.79
1112_916	518,406	4,000,000	0.13	2.78
1112_918	516,862	4,000,000	0.13	2.78
1112_920	546,364	4,000,000	0.14	2.71
1112_922	515,121	4,000,000	0.13	2.79
1112_924	514,298	4,000,000	0.13	2.79
1112_926	527,763	4,000,000	0.13	2.75
1112_928	542,915	4,000,000	0.14	2.71
1112_930	491,203	4,000,000	0.12	2.85
1112_932	296,162	4,000,000	0.07	3.68
1112_934	434,919	4,000,000	0.11	3.03
1112_936	474,451	4,000,000	0.12	2.90
1112_938	497,935	4,000,000	0.12	2.83
1112_940	481,036	4,000,000	0.12	2.88
1112_942	495,231	4,000,000	0.12	2.84
1112_944	450,490	4,000,000	0.11	2.98
1112_946	473,235	4,000,000	0.12	2.91
1112_948	479,104	4,000,000	0.12	2.89
1112_950	495,208	4,000,000	0.12	2.84



## 1.4 Report on Point Density and NPS (Tiled Data) - continued

File	Number of First Returns	Area of Swath	Point Density	Average GSD
1112_952	471,192	4,000,000	0.12	2.91
1112_954	624,241	4,000,000	0.16	2.53
1112_956	1,727,591	4,000,000	0.43	1.52
1112_958	800,085	4,000,000	0.20	2.24
1112_960	596,569	4,000,000	0.15	2.59
1112_962	499,200	4,000,000	0.13	2.83
1112_964	1,022,101	4,000,000	0.26	1.98
1112_966	502,186	4,000,000	0.13	2.82
1112_968	517,857	4,000,000	0.13	2.78
1112_970	471,402	4,000,000	0.12	2.91
1112_972	481,133	4,000,000	0.12	2.88
1112_974	449,486	4,000,000	0.11	2.98
1112_976	495,349	4,000,000	0.12	2.84
1112_978	498,350	4,000,000	0.13	2.83
1112_980	487,078	4,000,000	0.12	2.87
1112_982	505,891	4,000,000	0.13	2.81
1112_984	491,361	4,000,000	0.12	2.85
1112_986	476,885	4,000,000	0.12	2.90
1112_988	514,355	4,000,000	0.13	2.79
1112_990	483,698	4,000,000	0.12	2.88
1112_992	474,162	4,000,000	0.12	2.90
1112_994	504,923	4,000,000	0.13	2.82
1112_996	462,818	4,000,000	0.12	2.94
1112_998	470,477	4,000,000	0.12	2.92
1114_1000	465,745	4,000,000	0.12	2.93
1114_1002	503,759	4,000,000	0.13	2.82
1114_1004	515,455	4,000,000	0.13	2.79
1114_1006	481,824	4,000,000	0.12	2.88
1114_1008	439,990	4,000,000	0.11	3.02
1114_1010	459,069	4,000,000	0.12	2.95
1114_1012	484,141	4,000,000	0.12	2.87
1114_1014	531,414	4,000,000	0.13	2.74
1114_1016	491,436	4,000,000	0.12	2.85

## 1.4 Report on Point Density and NPS (Tiled Data) - continued

File	Number of First Returns	Area of Swath	Point Density	Average GSD
1114_1018	488,778	4,000,000	0.12	2.86
1114_1020	477,597	4,000,000	0.12	2.89
1114_1022	493,753	4,000,000	0.12	2.85
1114_1024	472,830	4,000,000	0.12	2.91
1114_1026	501,764	4,000,000	0.13	2.82
1114_912	523,866	4,000,000	0.13	2.76
1114_914	523,659	4,000,000	0.13	2.76
1114_916	530,458	4,000,000	0.13	2.75
1114_918	529,610	4,000,000	0.13	2.75
1114_920	511,964	4,000,000	0.13	2.80
1114_922	495,069	4,000,000	0.12	2.84
1114_924	522,075	4,000,000	0.13	2.77
1114_926	552,424	4,000,000	0.14	2.69
1114_928	552,658	4,000,000	0.14	2.69
1114_930	503,349	4,000,000	0.13	2.82
1114_932	310,864	4,000,000	0.08	3.59
1114_934	467,158	4,000,000	0.12	2.93
1114_936	470,617	4,000,000	0.12	2.92
1114_938	518,013	4,000,000	0.13	2.78
1114_940	468,318	4,000,000	0.12	2.92
1114_942	470,199	4,000,000	0.12	2.92
1114_944	483,264	4,000,000	0.12	2.88
1114_946	529,466	4,000,000	0.13	2.75
1114_948	509,982	4,000,000	0.13	2.80
1114_950	487,177	4,000,000	0.12	2.87
1114_952	446,493	4,000,000	0.11	2.99
1114_954	629,768	4,000,000	0.16	2.52
1114_956	866,724	4,000,000	0.22	2.15
1114_958	748,286	4,000,000	0.19	2.31
1114_960	526,675	4,000,000	0.13	2.76
1114_962	509,348	4,000,000	0.13	2.80
1114_964	516,043	4,000,000	0.13	2.78
1114_966	507,875	4,000,000	0.13	2.81

## 1.4 Report on Point Density and NPS (Tiled Data) - continued

File	Number of First Returns	Area of Swath	Point Density	Average GSD
1114_968	516,170	4,000,000	0.13	2.78
1114_970	430,570	4,000,000	0.11	3.05
1114_972	480,832	4,000,000	0.12	2.88
1114_974	446,600	4,000,000	0.11	2.99
1114_976	453,100	4,000,000	0.11	2.97
1114_978	513,623	4,000,000	0.13	2.79
1114_980	503,159	4,000,000	0.13	2.82
1114_982	512,755	4,000,000	0.13	2.79
1114_984	500,797	4,000,000	0.13	2.83
1114_986	477,922	4,000,000	0.12	2.89
1114_988	515,228	4,000,000	0.13	2.79
1114_990	507,783	4,000,000	0.13	2.81
1114_992	468,616	4,000,000	0.12	2.92
1114_994	479,591	4,000,000	0.12	2.89
1114_996	496,299	4,000,000	0.12	2.84
1114_998	466,695	4,000,000	0.12	2.93
1116_1000	466,255	4,000,000	0.12	2.93
1116_1002	479,362	4,000,000	0.12	2.89
1116_1004	513,904	4,000,000	0.13	2.79
1116_1006	499,271	4,000,000	0.13	2.83
1116_1008	452,527	4,000,000	0.11	2.97
1116_1010	482,157	4,000,000	0.12	2.88
1116_1012	494,561	4,000,000	0.12	2.84
1116_1014	517,409	4,000,000	0.13	2.78
1116_1016	479,420	4,000,000	0.12	2.89
1116_1018	483,497	4,000,000	0.12	2.88
1116_1020	507,992	4,000,000	0.13	2.81
1116_1022	507,897	4,000,000	0.13	2.81
1116_1024	491,497	4,000,000	0.12	2.85
1116_1026	491,555	4,000,000	0.12	2.85
1116_912	517,694	4,000,000	0.13	2.78
1116_914	540,726	4,000,000	0.14	2.72
1116_916	502,243	4,000,000	0.13	2.82

## 1.4 Report on Point Density and NPS (Tiled Data) - continued

File	Number of First Returns	Area of Swath	Point Density	Average GSD
1116_918	510,722	4,000,000	0.13	2.80
1116_920	497,271	4,000,000	0.12	2.84
1116_922	518,807	4,000,000	0.13	2.78
1116_924	587,351	4,000,000	0.15	2.61
1116_926	533,256	4,000,000	0.13	2.74
1116_928	496,828	4,000,000	0.12	2.84
1116_930	496,253	4,000,000	0.12	2.84
1116_932	303,472	4,000,000	0.08	3.63
1116_934	467,635	4,000,000	0.12	2.93
1116_936	500,185	4,000,000	0.13	2.83
1116_938	503,737	4,000,000	0.13	2.82
1116_940	441,556	4,000,000	0.11	3.01
1116_942	500,277	4,000,000	0.13	2.83
1116_944	545,207	4,000,000	0.14	2.71
1116_946	512,520	4,000,000	0.13	2.79
1116_948	469,121	4,000,000	0.12	2.92
1116_950	487,213	4,000,000	0.12	2.87
1116_952	450,914	4,000,000	0.11	2.98
1116_954	603,854	4,000,000	0.15	2.57
1116_956	894,246	4,000,000	0.22	2.12
1116_958	779,577	4,000,000	0.20	2.27
1116_960	538,867	4,000,000	0.14	2.73
1116_962	504,009	4,000,000	0.13	2.82
1116_964	546,848	4,000,000	0.14	2.71
1116_966	513,976	4,000,000	0.13	2.79
1116_968	496,118	4,000,000	0.12	2.84
1116_970	476,463	4,000,000	0.12	2.90
1116_972	504,805	4,000,000	0.13	2.82
1116_974	484,340	4,000,000	0.12	2.87
1116_976	415,089	4,000,000	0.10	3.10
1116_978	470,294	4,000,000	0.12	2.92
1116_980	503,937	4,000,000	0.13	2.82
1116_982	535,816	4,000,000	0.13	2.73

## 1.4 Report on Point Density and NPS (Tiled Data) - continued

File	Number of First Returns	Area of Swath	Point Density	Average GSD
1116_984	519,667	4,000,000	0.13	2.77
1116_986	498,013	4,000,000	0.13	2.83
1116_988	508,233	4,000,000	0.13	2.81
1116_990	494,061	4,000,000	0.12	2.85
1116_992	481,867	4,000,000	0.12	2.88
1116_994	472,207	4,000,000	0.12	2.91
1116_996	497,515	4,000,000	0.12	2.84
1116_998	446,522	4,000,000	0.11	2.99
1118_1000	467,913	4,000,000	0.12	2.92
1118_1002	504,025	4,000,000	0.13	2.82
1118_1004	520,346	4,000,000	0.13	2.77
1118_1006	501,750	4,000,000	0.13	2.82
1118_1008	459,650	4,000,000	0.12	2.95
1118_1010	489,374	4,000,000	0.12	2.86
1118_1012	519,367	4,000,000	0.13	2.78
1118_1014	509,923	4,000,000	0.13	2.80
1118_1016	476,812	4,000,000	0.12	2.90
1118_1018	463,616	4,000,000	0.12	2.94
1118_1020	502,097	4,000,000	0.13	2.82
1118_1022	543,986	4,000,000	0.14	2.71
1118_1024	506,494	4,000,000	0.13	2.81
1118_1026	491,706	4,000,000	0.12	2.85
1118_912	514,095	4,000,000	0.13	2.79
1118_914	533,281	4,000,000	0.13	2.74
1118_916	517,886	4,000,000	0.13	2.78
1118_918	512,304	4,000,000	0.13	2.79
1118_920	491,327	4,000,000	0.12	2.85
1118_922	506,866	4,000,000	0.13	2.81
1118_924	522,868	4,000,000	0.13	2.77
1118_926	498,166	4,000,000	0.13	2.83
1118_928	521,843	4,000,000	0.13	2.77
1118_930	478,517	4,000,000	0.12	2.89
1118_932	292,019	4,000,000	0.07	3.70

## 1.4 Report on Point Density and NPS (Tiled Data) - continued

File	Number of First Returns	Area of Swath	Point Density	Average GSD
1118_934	510,162	4,000,000	0.13	2.80
1118_936	482,282	4,000,000	0.12	2.88
1118_938	415,129	4,000,000	0.10	3.10
1118_940	441,069	4,000,000	0.11	3.01
1118_942	512,540	4,000,000	0.13	2.79
1118_944	517,127	4,000,000	0.13	2.78
1118_946	453,047	4,000,000	0.11	2.97
1118_948	452,096	4,000,000	0.11	2.98
1118_950	484,031	4,000,000	0.12	2.88
1118_952	463,893	4,000,000	0.12	2.94
1118_954	609,764	4,000,000	0.15	2.56
1118_956	880,122	4,000,000	0.22	2.13
1118_958	811,550	4,000,000	0.20	2.22
1118_960	548,931	4,000,000	0.14	2.70
1118_962	515,036	4,000,000	0.13	2.79
1118_964	517,547	4,000,000	0.13	2.78
1118_966	506,570	4,000,000	0.13	2.81
1118_968	517,549	4,000,000	0.13	2.78
1118_970	498,239	4,000,000	0.13	2.83
1118_972	493,135	4,000,000	0.12	2.85
1118_974	493,374	4,000,000	0.12	2.85
1118_976	392,295	4,000,000	0.10	3.19
1118_978	458,247	4,000,000	0.12	2.95
1118_980	555,658	4,000,000	0.14	2.68
1118_982	542,627	4,000,000	0.14	2.72
1118_984	499,896	4,000,000	0.13	2.83
1118_986	487,531	4,000,000	0.12	2.86
1118_988	501,172	4,000,000	0.13	2.83
1118_990	490,759	4,000,000	0.12	2.86
1118_992	484,913	4,000,000	0.12	2.87
1118_994	490,942	4,000,000	0.12	2.85
1118_996	479,670	4,000,000	0.12	2.89
1118_998	444,535	4,000,000	0.11	3.00

## 1.4 Report on Point Density and NPS (Tiled Data) - continued

File	Number of First Returns	Area of Swath	Point Density	Average GSD
1120_1000	478,318	4,000,000	0.12	2.89
1120_1002	498,348	4,000,000	0.13	2.83
1120_1004	496,319	4,000,000	0.12	2.84
1120_1006	453,418	4,000,000	0.11	2.97
1120_1008	470,671	4,000,000	0.12	2.92
1120_1010	521,413	4,000,000	0.13	2.77
1120_1012	510,747	4,000,000	0.13	2.80
1120_1014	503,353	4,000,000	0.13	2.82
1120_1016	496,260	4,000,000	0.12	2.84
1120_1018	488,612	4,000,000	0.12	2.86
1120_1020	483,200	4,000,000	0.12	2.88
1120_1022	530,606	4,000,000	0.13	2.75
1120_1024	494,656	4,000,000	0.12	2.84
1120_1026	479,607	4,000,000	0.12	2.89
1120_912	518,701	4,000,000	0.13	2.78
1120_914	533,964	4,000,000	0.13	2.74
1120_916	502,163	4,000,000	0.13	2.82
1120_918	510,897	4,000,000	0.13	2.80
1120_920	492,497	4,000,000	0.12	2.85
1120_922	525,936	4,000,000	0.13	2.76
1120_924	556,752	4,000,000	0.14	2.68
1120_926	548,919	4,000,000	0.14	2.70
1120_928	503,078	4,000,000	0.13	2.82
1120_930	492,399	4,000,000	0.12	2.85
1120_932	307,472	4,000,000	0.08	3.61
1120_934	512,866	4,000,000	0.13	2.79
1120_936	464,860	4,000,000	0.12	2.93
1120_938	456,254	4,000,000	0.11	2.96
1120_940	466,331	4,000,000	0.12	2.93
1120_942	479,874	4,000,000	0.12	2.89
1120_944	491,169	4,000,000	0.12	2.85
1120_946	504,027	4,000,000	0.13	2.82
1120_948	944,107	4,000,000	0.24	2.06

## 1.4 Report on Point Density and NPS (Tiled Data) - continued

File	Number of First Returns	Area of Swath	Point Density	Average GSD
1120_950	484,723	4,000,000	0.12	2.87
1120_952	454,004	4,000,000	0.11	2.97
1120_954	580,778	4,000,000	0.15	2.62
1120_956	860,300	4,000,000	0.22	2.16
1120_958	802,203	4,000,000	0.20	2.23
1120_960	554,228	4,000,000	0.14	2.69
1120_962	507,402	4,000,000	0.13	2.81
1120_964	524,708	4,000,000	0.13	2.76
1120_966	527,243	4,000,000	0.13	2.75
1120_968	523,394	4,000,000	0.13	2.76
1120_970	489,988	4,000,000	0.12	2.86
1120_972	476,721	4,000,000	0.12	2.90
1120_974	478,436	4,000,000	0.12	2.89
1120_976	471,981	4,000,000	0.12	2.91
1120_978	474,070	4,000,000	0.12	2.91
1120_980	528,469	4,000,000	0.13	2.75
1120_982	536,889	4,000,000	0.13	2.73
1120_984	485,947	4,000,000	0.12	2.87
1120_986	488,120	4,000,000	0.12	2.86
1120_988	513,021	4,000,000	0.13	2.79
1120_990	489,978	4,000,000	0.12	2.86
1120_992	488,300	4,000,000	0.12	2.86
1120_994	489,285	4,000,000	0.12	2.86
1120_996	482,311	4,000,000	0.12	2.88
1120_998	470,287	4,000,000	0.12	2.92
1122_1000	499,708	4,000,000	0.13	2.83
1122_1002	507,530	4,000,000	0.13	2.81
1122_1004	478,327	4,000,000	0.12	2.89
1122_1006	466,811	4,000,000	0.12	2.93
1122_1008	463,089	4,000,000	0.12	2.94
1122_1010	470,745	4,000,000	0.12	2.92
1122_1012	442,849	4,000,000	0.11	3.01
1122_1014	529,461	4,000,000	0.13	2.75



## 1.4 Report on Point Density and NPS (Tiled Data) - continued

File	Number of First Returns	Area of Swath	Point Density	Average GSD
1122_1016	519,465	4,000,000	0.13	2.78
1122_1018	484,100	4,000,000	0.12	2.88
1122_1020	475,466	4,000,000	0.12	2.90
1122_1022	515,067	4,000,000	0.13	2.79
1122_1024	466,444	4,000,000	0.12	2.93
1122_1026	469,580	4,000,000	0.12	2.92
1122_912	515,391	4,000,000	0.13	2.79
1122_914	500,138	4,000,000	0.13	2.83
1122_916	472,223	4,000,000	0.12	2.91
1122_918	512,368	4,000,000	0.13	2.79
1122_920	532,323	4,000,000	0.13	2.74
1122_922	512,352	4,000,000	0.13	2.79
1122_924	490,574	4,000,000	0.12	2.86
1122_926	528,443	4,000,000	0.13	2.75
1122_928	527,608	4,000,000	0.13	2.75
1122_930	494,770	4,000,000	0.12	2.84
1122_932	280,271	4,000,000	0.07	3.78
1122_934	494,447	4,000,000	0.12	2.84
1122_936	468,575	4,000,000	0.12	2.92
1122_938	446,428	4,000,000	0.11	2.99
1122_940	480,802	4,000,000	0.12	2.88
1122_942	456,161	4,000,000	0.11	2.96
1122_944	488,724	4,000,000	0.12	2.86
1122_946	533,683	4,000,000	0.13	2.74
1122_948	479,029	4,000,000	0.12	2.89
1122_950	498,212	4,000,000	0.13	2.83
1122_952	475,224	4,000,000	0.12	2.90
1122_954	584,962	4,000,000	0.15	2.62
1122_956	837,117	4,000,000	0.21	2.19
1122_958	846,143	4,000,000	0.21	2.17
1122_960	603,127	4,000,000	0.15	2.58
1122_962	501,651	4,000,000	0.13	2.82
1122_964	521,011	4,000,000	0.13	2.77

## 1.4 Report on Point Density and NPS (Tiled Data) - continued

File	Number of First Returns	Area of Swath	Point Density	Average GSD
1122_966	527,084	4,000,000	0.13	2.76
1122_968	519,088	4,000,000	0.13	2.78
1122_970	512,104	4,000,000	0.13	2.80
1122_972	477,736	4,000,000	0.12	2.89
1122_974	434,374	4,000,000	0.11	3.04
1122_976	487,066	4,000,000	0.12	2.87
1122_978	485,114	4,000,000	0.12	2.87
1122_980	513,782	4,000,000	0.13	2.79
1122_982	500,646	4,000,000	0.13	2.83
1122_984	479,266	4,000,000	0.12	2.89
1122_986	487,134	4,000,000	0.12	2.87
1122_988	511,737	4,000,000	0.13	2.80
1122_990	503,092	4,000,000	0.13	2.82
1122_992	498,696	4,000,000	0.13	2.83
1122_994	452,032	4,000,000	0.11	2.98
1122_996	495,231	4,000,000	0.12	2.84
1122_998	495,275	4,000,000	0.12	2.84
1124_1000	520,160	4,000,000	0.13	2.77
1124_1002	473,477	4,000,000	0.12	2.91
1124_1004	482,050	4,000,000	0.12	2.88
1124_1006	502,338	4,000,000	0.13	2.82
1124_1008	497,706	4,000,000	0.12	2.84
1124_1010	496,383	4,000,000	0.12	2.84
1124_1012	458,930	4,000,000	0.12	2.95
1124_1014	553,497	4,000,000	0.14	2.69
1124_1016	486,117	4,000,000	0.12	2.87
1124_1018	470,433	4,000,000	0.12	2.92
1124_1020	503,316	4,000,000	0.13	2.82
1124_1022	523,580	4,000,000	0.13	2.76
1124_1024	455,201	4,000,000	0.11	2.96
1124_1026	478,174	4,000,000	0.12	2.89
1124_912	515,258	4,000,000	0.13	2.79
1124_914	491,526	4,000,000	0.12	2.85

## 1.4 Report on Point Density and NPS (Tiled Data) - continued

File	Number of First Returns	Area of Swath	Point Density	Average GSD
1124_916	527,490	4,000,000	0.13	2.75
1124_918	521,017	4,000,000	0.13	2.77
1124_920	509,853	4,000,000	0.13	2.80
1124_922	535,174	4,000,000	0.13	2.73
1124_924	538,496	4,000,000	0.14	2.73
1124_926	526,436	4,000,000	0.13	2.76
1124_928	511,421	4,000,000	0.13	2.80
1124_930	501,575	4,000,000	0.13	2.82
1124_932	289,993	4,000,000	0.07	3.71
1124_934	517,773	4,000,000	0.13	2.78
1124_936	500,069	4,000,000	0.13	2.83
1124_938	398,924	4,000,000	0.10	3.17
1124_940	453,726	4,000,000	0.11	2.97
1124_942	523,718	4,000,000	0.13	2.76
1124_944	502,168	4,000,000	0.13	2.82
1124_946	485,311	4,000,000	0.12	2.87
1124_948	498,140	4,000,000	0.13	2.83
1124_950	498,856	4,000,000	0.13	2.83
1124_952	445,842	4,000,000	0.11	3.00
1124_954	627,870	4,000,000	0.16	2.52
1124_956	855,670	4,000,000	0.21	2.16
1124_958	793,007	4,000,000	0.20	2.25
1124_960	581,061	4,000,000	0.15	2.62
1124_962	499,899	4,000,000	0.13	2.83
1124_964	537,046	4,000,000	0.13	2.73
1124_966	530,525	4,000,000	0.13	2.75
1124_968	518,801	4,000,000	0.13	2.78
1124_970	496,815	4,000,000	0.12	2.84
1124_972	478,623	4,000,000	0.12	2.89
1124_974	444,357	4,000,000	0.11	3.00
1124_976	490,837	4,000,000	0.12	2.86
1124_978	499,451	4,000,000	0.13	2.83
1124_980	518,625	4,000,000	0.13	2.78

## 1.4 Report on Point Density and NPS (Tiled Data) - continued

File	Number of First Returns	Area of Swath	Point Density	Average GSD
1124_982	508,185	4,000,000	0.13	2.81
1124_984	510,933	4,000,000	0.13	2.80
1124_986	480,685	4,000,000	0.12	2.89
1124_988	502,288	4,000,000	0.13	2.82
1124_990	494,707	4,000,000	0.12	2.84
1124_992	486,373	4,000,000	0.12	2.87
1124_994	445,146	4,000,000	0.11	3.00
1124_996	467,657	4,000,000	0.12	2.93
1124_998	507,248	4,000,000	0.13	2.81
1126_1000	454,768	4,000,000	0.11	2.97
1126_1002	409,221	4,000,000	0.10	3.13
1126_1004	477,431	4,000,000	0.12	2.90
1126_1006	505,127	4,000,000	0.13	2.81
1126_1008	485,003	4,000,000	0.12	2.87
1126_1010	492,422	4,000,000	0.12	2.85
1126_1012	418,653	4,000,000	0.11	3.09
1126_1014	534,211	4,000,000	0.13	2.74
1126_1016	491,974	4,000,000	0.12	2.85
1126_1018	482,775	4,000,000	0.12	2.88
1126_1020	512,958	4,000,000	0.13	2.79
1126_1022	497,309	4,000,000	0.12	2.84
1126_1024	439,643	4,000,000	0.11	3.02
1126_1026	503,727	4,000,000	0.13	2.82
1126_912	508,385	4,000,000	0.13	2.81
1126_914	495,031	4,000,000	0.12	2.84
1126_916	507,712	4,000,000	0.13	2.81
1126_918	514,465	4,000,000	0.13	2.79
1126_920	500,455	4,000,000	0.13	2.83
1126_922	501,184	4,000,000	0.13	2.83
1126_924	507,908	4,000,000	0.13	2.81
1126_926	517,143	4,000,000	0.13	2.78
1126_928	501,293	4,000,000	0.13	2.83
1126_930	487,914	4,000,000	0.12	2.86

## 1.4 Report on Point Density and NPS (Tiled Data) - continued

File	Number of First Returns	Area of Swath	Point Density	Average GSD
1126_932	295,905	4,000,000	0.07	3.68
1126_934	438,263	4,000,000	0.11	3.02
1126_936	494,618	4,000,000	0.12	2.84
1126_938	471,030	4,000,000	0.12	2.91
1126_940	483,168	4,000,000	0.12	2.88
1126_942	494,487	4,000,000	0.12	2.84
1126_944	467,754	4,000,000	0.12	2.92
1126_946	484,961	4,000,000	0.12	2.87
1126_948	483,293	4,000,000	0.12	2.88
1126_950	475,290	4,000,000	0.12	2.90
1126_952	465,334	4,000,000	0.12	2.93
1126_954	643,694	4,000,000	0.16	2.49
1126_956	840,582	4,000,000	0.21	2.18
1126_958	808,458	4,000,000	0.20	2.22
1126_960	557,389	4,000,000	0.14	2.68
1126_962	501,539	4,000,000	0.13	2.82
1126_964	532,064	4,000,000	0.13	2.74
1126_966	508,441	4,000,000	0.13	2.81
1126_968	525,706	4,000,000	0.13	2.76
1126_970	486,967	4,000,000	0.12	2.87
1126_972	471,930	4,000,000	0.12	2.91
1126_974	459,901	4,000,000	0.12	2.95
1126_976	498,451	4,000,000	0.13	2.83
1126_978	506,025	4,000,000	0.13	2.81
1126_980	514,260	4,000,000	0.13	2.79
1126_982	507,721	4,000,000	0.13	2.81
1126_984	479,920	4,000,000	0.12	2.89
1126_986	476,762	4,000,000	0.12	2.90
1126_988	527,271	4,000,000	0.13	2.75
1126_990	502,839	4,000,000	0.13	2.82
1126_992	482,889	4,000,000	0.12	2.88
1126_994	471,048	4,000,000	0.12	2.91
1126_996	458,378	4,000,000	0.12	2.95

## 1.4 Report on Point Density and NPS (Tiled Data) - continued

File	Number of First Returns	Area of Swath	Point Density	Average GSD
1126_998	485,667	4,000,000	0.12	2.87
1128_1000	409,346	4,000,000	0.10	3.13
1128_1002	445,975	4,000,000	0.11	3.00
1128_1004	455,516	4,000,000	0.11	2.96
1128_1006	429,157	4,000,000	0.11	3.05
1128_1008	462,238	4,000,000	0.12	2.94
1128_1010	531,160	4,000,000	0.13	2.74
1128_1012	513,686	4,000,000	0.13	2.79
1128_1014	524,023	4,000,000	0.13	2.76
1128_1016	470,117	4,000,000	0.12	2.92
1128_1018	472,375	4,000,000	0.12	2.91
1128_1020	504,020	4,000,000	0.13	2.82
1128_1022	491,553	4,000,000	0.12	2.85
1128_1024	439,544	4,000,000	0.11	3.02
1128_1026	507,938	4,000,000	0.13	2.81
1128_912	520,375	4,000,000	0.13	2.77
1128_914	486,084	4,000,000	0.12	2.87
1128_916	520,359	4,000,000	0.13	2.77
1128_918	522,703	4,000,000	0.13	2.77
1128_920	507,687	4,000,000	0.13	2.81
1128_922	545,221	4,000,000	0.14	2.71
1128_924	534,604	4,000,000	0.13	2.74
1128_926	493,733	4,000,000	0.12	2.85
1128_928	507,167	4,000,000	0.13	2.81
1128_930	507,834	4,000,000	0.13	2.81
1128_932	290,837	4,000,000	0.07	3.71
1128_934	460,159	4,000,000	0.12	2.95
1128_936	480,560	4,000,000	0.12	2.89
1128_938	513,860	4,000,000	0.13	2.79
1128_940	507,891	4,000,000	0.13	2.81
1128_942	454,745	4,000,000	0.11	2.97
1128_944	478,096	4,000,000	0.12	2.89
1128_946	489,919	4,000,000	0.12	2.86

## 1.4 Report on Point Density and NPS (Tiled Data) - continued

File	Number of First Returns	Area of Swath	Point Density	Average GSD
1128_948	460,332	4,000,000	0.12	2.95
1128_950	491,439	4,000,000	0.12	2.85
1128_952	482,477	4,000,000	0.12	2.88
1128_954	629,872	4,000,000	0.16	2.52
1128_956	892,540	4,000,000	0.22	2.12
1128_958	1,642,833	4,000,000	0.41	1.56
1128_960	539,367	4,000,000	0.14	2.72
1128_962	507,787	4,000,000	0.13	2.81
1128_964	537,522	4,000,000	0.13	2.73
1128_966	497,978	4,000,000	0.12	2.83
1128_968	523,307	4,000,000	0.13	2.77
1128_970	495,219	4,000,000	0.12	2.84
1128_972	448,223	4,000,000	0.11	2.99
1128_974	434,619	4,000,000	0.11	3.03
1128_976	485,181	4,000,000	0.12	2.87
1128_978	527,058	4,000,000	0.13	2.76
1128_980	509,181	4,000,000	0.13	2.80
1128_982	507,925	4,000,000	0.13	2.81
1128_984	492,802	4,000,000	0.12	2.85
1128_986	502,184	4,000,000	0.13	2.82
1128_988	516,681	4,000,000	0.13	2.78
1128_990	489,188	4,000,000	0.12	2.86
1128_992	508,043	4,000,000	0.13	2.81
1128_994	489,870	4,000,000	0.12	2.86
1128_996	471,139	4,000,000	0.12	2.91
1128_998	481,987	4,000,000	0.12	2.88
1130_1000	430,713	4,000,000	0.11	3.05
1130_1002	307,077	4,000,000	0.08	3.61
1130_1004	219,678	4,000,000	0.06	4.27
1130_1006	384,363	4,000,000	0.10	3.23
1130_1008	430,854	4,000,000	0.11	3.05
1130_1010	487,826	4,000,000	0.12	2.86
1130_1012	473,970	4,000,000	0.12	2.91

## 1.4 Report on Point Density and NPS (Tiled Data) - continued

File	Number of First Returns	Area of Swath	Point Density	Average GSD
1130_1014	436,233	4,000,000	0.11	3.03
1130_1016	425,363	4,000,000	0.11	3.07
1130_1018	472,787	4,000,000	0.12	2.91
1130_1020	481,107	4,000,000	0.12	2.88
1130_1022	486,118	4,000,000	0.12	2.87
1130_1024	441,472	4,000,000	0.11	3.01
1130_1026	522,604	4,000,000	0.13	2.77
1130_912	529,672	4,000,000	0.13	2.75
1130_914	502,399	4,000,000	0.13	2.82
1130_916	505,030	4,000,000	0.13	2.81
1130_918	528,333	4,000,000	0.13	2.75
1130_920	523,155	4,000,000	0.13	2.77
1130_922	527,355	4,000,000	0.13	2.75
1130_924	587,249	4,000,000	0.15	2.61
1130_926	560,398	4,000,000	0.14	2.67
1130_928	508,933	4,000,000	0.13	2.80
1130_930	1,015,782	4,000,000	0.25	1.98
1130_932	314,516	4,000,000	0.08	3.57
1130_934	465,258	4,000,000	0.12	2.93
1130_936	442,517	4,000,000	0.11	3.01
1130_938	494,243	4,000,000	0.12	2.85
1130_940	472,117	4,000,000	0.12	2.91
1130_942	415,593	4,000,000	0.10	3.10
1130_944	459,446	4,000,000	0.12	2.95
1130_946	510,166	4,000,000	0.13	2.80
1130_948	493,480	4,000,000	0.12	2.85
1130_950	487,932	4,000,000	0.12	2.86
1130_952	446,415	4,000,000	0.11	2.99
1130_954	599,017	4,000,000	0.15	2.58
1130_956	822,402	4,000,000	0.21	2.21
1130_958	830,015	4,000,000	0.21	2.20
1130_960	582,865	4,000,000	0.15	2.62
1130_962	492,676	4,000,000	0.12	2.85



## 1.4 Report on Point Density and NPS (Tiled Data) - continued

File	Number of First Returns	Area of Swath	Point Density	Average GSD
1130_964	538,108	4,000,000	0.14	2.73
1130_966	479,709	4,000,000	0.12	2.89
1130_968	510,714	4,000,000	0.13	2.80
1130_970	498,891	4,000,000	0.13	2.83
1130_972	484,084	4,000,000	0.12	2.88
1130_974	447,401	4,000,000	0.11	2.99
1130_976	470,808	4,000,000	0.12	2.92
1130_978	526,917	4,000,000	0.13	2.76
1130_980	515,399	4,000,000	0.13	2.79
1130_982	501,842	4,000,000	0.13	2.82
1130_984	495,247	4,000,000	0.12	2.84
1130_986	512,335	4,000,000	0.13	2.79
1130_988	548,825	4,000,000	0.14	2.70
1130_990	497,892	4,000,000	0.12	2.83
1130_992	487,817	4,000,000	0.12	2.86
1130_994	418,959	4,000,000	0.11	3.09
1130_996	471,552	4,000,000	0.12	2.91
1130_998	397,163	4,000,000	0.10	3.17
1132_1000	198,474	4,000,000	0.05	4.49
1132_1002	288,798	4,000,000	0.07	3.72
1132_1004	381,586	4,000,000	0.10	3.24
1132_1006	279,570	4,000,000	0.07	3.78
1132_1008	339,209	4,000,000	0.09	3.43
1132_1010	439,225	4,000,000	0.11	3.02
1132_1012	357,820	4,000,000	0.09	3.34
1132_1014	454,484	4,000,000	0.11	2.97
1132_1016	512,338	4,000,000	0.13	2.79
1132_1018	491,000	4,000,000	0.12	2.85
1132_1020	478,933	4,000,000	0.12	2.89
1132_1022	488,523	4,000,000	0.12	2.86
1132_1024	466,563	4,000,000	0.12	2.93
1132_1026	512,330	4,000,000	0.13	2.79
1132_912	509,410	4,000,000	0.13	2.80

## 1.4 Report on Point Density and NPS (Tiled Data) - continued

File	Number of First Returns	Area of Swath	Point Density	Average GSD
1132_914	520,128	4,000,000	0.13	2.77
1132_916	498,305	4,000,000	0.13	2.83
1132_918	540,351	4,000,000	0.14	2.72
1132_920	512,398	4,000,000	0.13	2.79
1132_922	479,676	4,000,000	0.12	2.89
1132_924	516,143	4,000,000	0.13	2.78
1132_926	508,236	4,000,000	0.13	2.81
1132_928	502,483	4,000,000	0.13	2.82
1132_930	498,234	4,000,000	0.13	2.83
1132_932	303,509	4,000,000	0.08	3.63
1132_934	479,565	4,000,000	0.12	2.89
1132_936	431,406	4,000,000	0.11	3.05
1132_938	502,114	4,000,000	0.13	2.82
1132_940	515,968	4,000,000	0.13	2.78
1132_942	465,372	4,000,000	0.12	2.93
1132_944	472,598	4,000,000	0.12	2.91
1132_946	532,232	4,000,000	0.13	2.74
1132_948	489,860	4,000,000	0.12	2.86
1132_950	481,269	4,000,000	0.12	2.88
1132_952	475,850	4,000,000	0.12	2.90
1132_954	603,263	4,000,000	0.15	2.58
1132_956	877,612	4,000,000	0.22	2.14
1132_958	880,724	4,000,000	0.22	2.13
1132_960	608,867	4,000,000	0.15	2.56
1132_962	542,237	4,000,000	0.14	2.72
1132_964	521,435	4,000,000	0.13	2.77
1132_966	481,912	4,000,000	0.12	2.88
1132_968	499,684	4,000,000	0.13	2.83
1132_970	508,041	4,000,000	0.13	2.81
1132_972	514,866	4,000,000	0.13	2.79
1132_974	473,114	4,000,000	0.12	2.91
1132_976	470,632	4,000,000	0.12	2.92
1132_978	512,085	4,000,000	0.13	2.80

## 1.4 Report on Point Density and NPS (Tiled Data) - continued

File	Number of First Returns	Area of Swath	Point Density	Average GSD
1132_980	477,051	4,000,000	0.12	2.90
1132_982	489,666	4,000,000	0.12	2.86
1132_984	489,419	4,000,000	0.12	2.86
1132_986	490,281	4,000,000	0.12	2.86
1132_988	517,355	4,000,000	0.13	2.78
1132_990	488,832	4,000,000	0.12	2.86
1132_992	472,684	4,000,000	0.12	2.91
1132_994	465,861	4,000,000	0.12	2.93
1132_996	490,739	4,000,000	0.12	2.86
1132_998	332,974	4,000,000	0.08	3.47
1134_1000	348,769	4,000,000	0.09	3.39
1134_1002	492,446	4,000,000	0.12	2.85
1134_1004	513,000	4,000,000	0.13	2.79
1134_1006	400,285	4,000,000	0.10	3.16
1134_1008	414,350	4,000,000	0.10	3.11
1134_1010	334,330	4,000,000	0.08	3.46
1134_1012	472,719	4,000,000	0.12	2.91
1134_1014	504,186	4,000,000	0.13	2.82
1134_1016	447,153	4,000,000	0.11	2.99
1134_1018	490,178	4,000,000	0.12	2.86
1134_1020	494,890	4,000,000	0.12	2.84
1134_1022	495,076	4,000,000	0.12	2.84
1134_1024	485,342	4,000,000	0.12	2.87
1134_1026	492,724	4,000,000	0.12	2.85
1134_912	522,011	4,000,000	0.13	2.77
1134_914	506,704	4,000,000	0.13	2.81
1134_916	482,948	4,000,000	0.12	2.88
1134_918	511,582	4,000,000	0.13	2.80
1134_920	488,648	4,000,000	0.12	2.86
1134_922	490,299	4,000,000	0.12	2.86
1134_924	513,185	4,000,000	0.13	2.79
1134_926	520,625	4,000,000	0.13	2.77
1134_928	513,915	4,000,000	0.13	2.79

## 1.4 Report on Point Density and NPS (Tiled Data) - continued

File	Number of First Returns	Area of Swath	Point Density	Average GSD
1134_930	485,397	4,000,000	0.12	2.87
1134_932	302,420	4,000,000	0.08	3.64
1134_934	478,381	4,000,000	0.12	2.89
1134_936	461,491	4,000,000	0.12	2.94
1134_938	544,641	4,000,000	0.14	2.71
1134_940	554,156	4,000,000	0.14	2.69
1134_942	513,519	4,000,000	0.13	2.79
1134_944	444,090	4,000,000	0.11	3.00
1134_946	510,635	4,000,000	0.13	2.80
1134_948	512,194	4,000,000	0.13	2.80
1134_950	475,829	4,000,000	0.12	2.90
1134_952	460,624	4,000,000	0.12	2.95
1134_954	611,523	4,000,000	0.15	2.56
1134_956	879,781	4,000,000	0.22	2.13
1134_958	821,775	4,000,000	0.21	2.21
1134_960	558,850	4,000,000	0.14	2.68
1134_962	520,348	4,000,000	0.13	2.77
1134_964	506,194	4,000,000	0.13	2.81
1134_966	491,239	4,000,000	0.12	2.85
1134_968	513,524	4,000,000	0.13	2.79
1134_970	477,701	4,000,000	0.12	2.89
1134_972	479,528	4,000,000	0.12	2.89
1134_974	475,419	4,000,000	0.12	2.90
1134_976	495,538	4,000,000	0.12	2.84
1134_978	534,680	4,000,000	0.13	2.74
1134_980	487,665	4,000,000	0.12	2.86
1134_982	474,935	4,000,000	0.12	2.90
1134_984	510,591	4,000,000	0.13	2.80
1134_986	483,951	4,000,000	0.12	2.88
1134_988	502,369	4,000,000	0.13	2.82
1134_990	452,254	4,000,000	0.11	2.97
1134_992	481,980	4,000,000	0.12	2.88
1134_994	506,456	4,000,000	0.13	2.81

## 1.4 Report on Point Density and NPS (Tiled Data) - continued

File	Number of First Returns	Area of Swath	Point Density	Average GSD
1134_996	494,564	4,000,000	0.12	2.84
1134_998	288,115	4,000,000	0.07	3.73
1136_1000	424,648	4,000,000	0.11	3.07
1136_1002	503,756	4,000,000	0.13	2.82
1136_1004	507,238	4,000,000	0.13	2.81
1136_1006	516,841	4,000,000	0.13	2.78
1136_1008	505,401	4,000,000	0.13	2.81
1136_1010	413,956	4,000,000	0.10	3.11
1136_1012	457,965	4,000,000	0.11	2.96
1136_1014	485,870	4,000,000	0.12	2.87
1136_1016	485,239	4,000,000	0.12	2.87
1136_1018	503,240	4,000,000	0.13	2.82
1136_1020	491,897	4,000,000	0.12	2.85
1136_1022	516,454	4,000,000	0.13	2.78
1136_1024	460,783	4,000,000	0.12	2.95
1136_1026	478,989	4,000,000	0.12	2.89
1136_912	520,164	4,000,000	0.13	2.77
1136_914	520,239	4,000,000	0.13	2.77
1136_916	491,262	4,000,000	0.12	2.85
1136_918	516,331	4,000,000	0.13	2.78
1136_920	506,725	4,000,000	0.13	2.81
1136_922	512,353	4,000,000	0.13	2.79
1136_924	535,390	4,000,000	0.13	2.73
1136_926	547,649	4,000,000	0.14	2.70
1136_928	491,665	4,000,000	0.12	2.85
1136_930	507,122	4,000,000	0.13	2.81
1136_932	296,369	4,000,000	0.07	3.67
1136_934	482,026	4,000,000	0.12	2.88
1136_936	467,514	4,000,000	0.12	2.93
1136_938	503,416	4,000,000	0.13	2.82
1136_940	479,825	4,000,000	0.12	2.89
1136_942	513,488	4,000,000	0.13	2.79
1136_944	468,697	4,000,000	0.12	2.92

## 1.4 Report on Point Density and NPS (Tiled Data) - continued

File	Number of First Returns	Area of Swath	Point Density	Average GSD
1136_946	536,368	4,000,000	0.13	2.73
1136_948	481,425	4,000,000	0.12	2.88
1136_950	478,698	4,000,000	0.12	2.89
1136_952	427,995	4,000,000	0.11	3.06
1136_954	623,492	4,000,000	0.16	2.53
1136_956	891,233	4,000,000	0.22	2.12
1136_958	812,364	4,000,000	0.20	2.22
1136_960	573,017	4,000,000	0.14	2.64
1136_962	530,915	4,000,000	0.13	2.75
1136_964	536,206	4,000,000	0.13	2.73
1136_966	1,019,443	4,000,000	0.26	1.98
1136_968	512,754	4,000,000	0.13	2.79
1136_970	487,143	4,000,000	0.12	2.87
1136_972	515,072	4,000,000	0.13	2.79
1136_974	477,698	4,000,000	0.12	2.89
1136_976	469,456	4,000,000	0.12	2.92
1136_978	577,640	4,000,000	0.14	2.63
1136_980	493,000	4,000,000	0.12	2.85
1136_982	460,062	4,000,000	0.12	2.95
1136_984	521,381	4,000,000	0.13	2.77
1136_986	513,322	4,000,000	0.13	2.79
1136_988	515,675	4,000,000	0.13	2.79
1136_990	469,435	4,000,000	0.12	2.92
1136_992	464,331	4,000,000	0.12	2.94
1136_994	541,944	4,000,000	0.14	2.72
1136_996	521,118	4,000,000	0.13	2.77
1136_998	430,322	4,000,000	0.11	3.05
1138_1000	525,460	4,000,000	0.13	2.76
1138_1002	508,370	4,000,000	0.13	2.81
1138_1004	507,633	4,000,000	0.13	2.81
1138_1006	489,329	4,000,000	0.12	2.86
1138_1008	485,526	4,000,000	0.12	2.87
1138_1010	517,263	4,000,000	0.13	2.78

## 1.4 Report on Point Density and NPS (Tiled Data) - continued

File	Number of First Returns	Area of Swath	Point Density	Average GSD
1138_1012	471,252	4,000,000	0.12	2.91
1138_1014	486,260	4,000,000	0.12	2.87
1138_1016	478,819	4,000,000	0.12	2.89
1138_1018	477,853	4,000,000	0.12	2.89
1138_1020	504,280	4,000,000	0.13	2.82
1138_1022	541,625	4,000,000	0.14	2.72
1138_1024	447,423	4,000,000	0.11	2.99
1138_1026	458,481	4,000,000	0.12	2.95
1138_912	507,715	4,000,000	0.13	2.81
1138_914	508,601	4,000,000	0.13	2.80
1138_916	518,802	4,000,000	0.13	2.78
1138_918	509,545	4,000,000	0.13	2.80
1138_920	499,814	4,000,000	0.13	2.83
1138_922	516,335	4,000,000	0.13	2.78
1138_924	522,269	4,000,000	0.13	2.77
1138_926	500,571	4,000,000	0.13	2.83
1138_928	513,342	4,000,000	0.13	2.79
1138_930	514,662	4,000,000	0.13	2.79
1138_932	305,986	4,000,000	0.08	3.62
1138_934	472,034	4,000,000	0.12	2.91
1138_936	438,285	4,000,000	0.11	3.02
1138_938	477,493	4,000,000	0.12	2.89
1138_940	501,585	4,000,000	0.13	2.82
1138_942	508,610	4,000,000	0.13	2.80
1138_944	482,999	4,000,000	0.12	2.88
1138_946	532,803	4,000,000	0.13	2.74
1138_948	498,155	4,000,000	0.13	2.83
1138_950	491,533	4,000,000	0.12	2.85
1138_952	457,140	4,000,000	0.11	2.96
1138_954	585,853	4,000,000	0.15	2.61
1138_956	834,831	4,000,000	0.21	2.19
1138_958	812,413	4,000,000	0.20	2.22
1138_960	588,882	4,000,000	0.15	2.61

## 1.4 Report on Point Density and NPS (Tiled Data) - continued

File	Number of First Returns	Area of Swath	Point Density	Average GSD
1138_962	507,070	4,000,000	0.13	2.81
1138_964	546,382	4,000,000	0.14	2.71
1138_966	509,700	4,000,000	0.13	2.80
1138_968	506,188	4,000,000	0.13	2.81
1138_970	510,524	4,000,000	0.13	2.80
1138_972	537,224	4,000,000	0.13	2.73
1138_974	459,424	4,000,000	0.12	2.95
1138_976	450,903	4,000,000	0.11	2.98
1138_978	528,986	4,000,000	0.13	2.75
1138_980	536,020	4,000,000	0.13	2.73
1138_982	457,766	4,000,000	0.11	2.96
1138_984	506,386	4,000,000	0.13	2.81
1138_986	491,160	4,000,000	0.12	2.85
1138_988	544,518	4,000,000	0.14	2.71
1138_990	502,090	4,000,000	0.13	2.82
1138_992	452,322	4,000,000	0.11	2.97
1138_994	521,216	4,000,000	0.13	2.77
1138_996	502,084	4,000,000	0.13	2.82
1138_998	468,244	4,000,000	0.12	2.92
1140_1000	698,807	4,000,000	0.18	2.39
1140_1002	502,373	4,000,000	0.13	2.82
1140_1004	488,096	4,000,000	0.12	2.86
1140_1006	479,675	4,000,000	0.12	2.89
1140_1008	497,547	4,000,000	0.12	2.84
1140_1010	555,375	4,000,000	0.14	2.68
1140_1012	493,409	4,000,000	0.12	2.85
1140_1014	503,340	4,000,000	0.13	2.82
1140_1016	507,672	4,000,000	0.13	2.81
1140_1018	478,525	4,000,000	0.12	2.89
1140_1020	510,424	4,000,000	0.13	2.80
1140_1022	524,997	4,000,000	0.13	2.76
1140_1024	431,479	4,000,000	0.11	3.05
1140_1026	462,561	4,000,000	0.12	2.94



## 1.4 Report on Point Density and NPS (Tiled Data) - continued

File	Number of First Returns	Area of Swath	Point Density	Average GSD
1140_912	517,064	4,000,000	0.13	2.78
1140_914	514,778	4,000,000	0.13	2.79
1140_916	506,074	4,000,000	0.13	2.81
1140_918	501,080	4,000,000	0.13	2.83
1140_920	500,251	4,000,000	0.13	2.83
1140_922	538,868	4,000,000	0.14	2.73
1140_924	536,646	4,000,000	0.13	2.73
1140_926	558,468	4,000,000	0.14	2.68
1140_928	546,038	4,000,000	0.14	2.71
1140_930	510,659	4,000,000	0.13	2.80
1140_932	304,806	4,000,000	0.08	3.62
1140_934	456,365	4,000,000	0.11	2.96
1140_936	460,847	4,000,000	0.12	2.95
1140_938	470,930	4,000,000	0.12	2.91
1140_940	483,158	4,000,000	0.12	2.88
1140_942	488,932	4,000,000	0.12	2.86
1140_944	455,140	4,000,000	0.11	2.97
1140_946	544,407	4,000,000	0.14	2.71
1140_948	509,171	4,000,000	0.13	2.80
1140_950	481,649	4,000,000	0.12	2.88
1140_952	445,251	4,000,000	0.11	3.00
1140_954	608,440	4,000,000	0.15	2.56
1140_956	872,612	4,000,000	0.22	2.14
1140_958	848,186	4,000,000	0.21	2.17
1140_960	621,699	4,000,000	0.16	2.54
1140_962	484,587	4,000,000	0.12	2.87
1140_964	533,216	4,000,000	0.13	2.74
1140_966	522,661	4,000,000	0.13	2.77
1140_968	477,057	4,000,000	0.12	2.90
1140_970	469,084	4,000,000	0.12	2.92
1140_972	486,716	4,000,000	0.12	2.87
1140_974	480,967	4,000,000	0.12	2.88
1140_976	462,305	4,000,000	0.12	2.94

## 1.4 Report on Point Density and NPS (Tiled Data) - continued

File	Number of First Returns	Area of Swath	Point Density	Average GSD
1140_978	455,604	4,000,000	0.11	2.96
1140_980	536,531	4,000,000	0.13	2.73
1140_982	513,164	4,000,000	0.13	2.79
1140_984	526,868	4,000,000	0.13	2.76
1140_986	504,123	4,000,000	0.13	2.82
1140_988	543,191	4,000,000	0.14	2.71
1140_990	526,909	4,000,000	0.13	2.76
1140_992	537,917	4,000,000	0.13	2.73
1140_994	593,589	4,000,000	0.15	2.60
1140_996	689,292	4,000,000	0.17	2.41
1140_998	701,311	4,000,000	0.18	2.39
1142_1000	592,001	4,000,000	0.15	2.60
1142_1002	504,663	4,000,000	0.13	2.82
1142_1004	478,479	4,000,000	0.12	2.89
1142_1006	489,884	4,000,000	0.12	2.86
1142_1008	484,804	4,000,000	0.12	2.87
1142_1010	493,379	4,000,000	0.12	2.85
1142_1012	461,941	4,000,000	0.12	2.94
1142_1014	525,523	4,000,000	0.13	2.76
1142_1016	498,966	4,000,000	0.13	2.83
1142_1018	471,607	4,000,000	0.12	2.91
1142_1020	513,852	4,000,000	0.13	2.79
1142_1022	538,341	4,000,000	0.14	2.73
1142_1024	450,185	4,000,000	0.11	2.98
1142_1026	458,002	4,000,000	0.12	2.96
1142_912	513,356	4,000,000	0.13	2.79
1142_914	510,204	4,000,000	0.13	2.80
1142_916	495,604	4,000,000	0.12	2.84
1142_918	509,559	4,000,000	0.13	2.80
1142_920	508,108	4,000,000	0.13	2.81
1142_922	523,737	4,000,000	0.13	2.76
1142_924	555,674	4,000,000	0.14	2.68
1142_926	532,160	4,000,000	0.13	2.74

## 1.4 Report on Point Density and NPS (Tiled Data) - continued

File	Number of First Returns	Area of Swath	Point Density	Average GSD
1142_928	501,907	4,000,000	0.13	2.82
1142_930	526,202	4,000,000	0.13	2.76
1142_932	288,593	4,000,000	0.07	3.72
1142_934	484,851	4,000,000	0.12	2.87
1142_936	483,092	4,000,000	0.12	2.88
1142_938	482,368	4,000,000	0.12	2.88
1142_940	472,654	4,000,000	0.12	2.91
1142_942	502,534	4,000,000	0.13	2.82
1142_944	490,143	4,000,000	0.12	2.86
1142_946	495,822	4,000,000	0.12	2.84
1142_948	472,002	4,000,000	0.12	2.91
1142_950	482,835	4,000,000	0.12	2.88
1142_952	460,183	4,000,000	0.12	2.95
1142_954	609,071	4,000,000	0.15	2.56
1142_956	807,914	4,000,000	0.20	2.23
1142_958	795,723	4,000,000	0.20	2.24
1142_960	593,883	4,000,000	0.15	2.60
1142_962	518,027	4,000,000	0.13	2.78
1142_964	557,300	4,000,000	0.14	2.68
1142_966	528,721	4,000,000	0.13	2.75
1142_968	427,314	4,000,000	0.11	3.06
1142_970	434,898	4,000,000	0.11	3.03
1142_972	471,258	4,000,000	0.12	2.91
1142_974	452,169	4,000,000	0.11	2.97
1142_976	459,772	4,000,000	0.12	2.95
1142_978	466,606	4,000,000	0.12	2.93
1142_980	545,664	4,000,000	0.14	2.71
1142_982	552,342	4,000,000	0.14	2.69
1142_984	579,786	4,000,000	0.15	2.63
1142_986	611,269	4,000,000	0.15	2.56
1142_988	688,738	4,000,000	0.17	2.41
1142_990	664,747	4,000,000	0.17	2.45
1142_992	681,741	4,000,000	0.17	2.42

## 1.4 Report on Point Density and NPS (Tiled Data) - continued

File	Number of First Returns	Area of Swath	Point Density	Average GSD
1142_994	688,730	4,000,000	0.17	2.41
1142_996	693,957	4,000,000	0.17	2.40
1142_998	650,429	4,000,000	0.16	2.48
1144_1000	502,424	4,000,000	0.13	2.82
1144_1002	484,842	4,000,000	0.12	2.87
1144_1004	461,851	4,000,000	0.12	2.94
1144_1006	466,411	4,000,000	0.12	2.93
1144_1008	467,027	4,000,000	0.12	2.93
1144_1010	515,968	4,000,000	0.13	2.78
1144_1012	488,662	4,000,000	0.12	2.86
1144_1014	510,689	4,000,000	0.13	2.80
1144_1016	499,686	4,000,000	0.13	2.83
1144_1018	489,185	4,000,000	0.12	2.86
1144_1020	504,260	4,000,000	0.13	2.82
1144_1022	513,824	4,000,000	0.13	2.79
1144_1024	483,193	4,000,000	0.12	2.88
1144_1026	486,915	4,000,000	0.12	2.87
1144_912	519,121	4,000,000	0.13	2.78
1144_914	507,153	4,000,000	0.13	2.81
1144_916	520,210	4,000,000	0.13	2.77
1144_918	532,927	4,000,000	0.13	2.74
1144_920	501,605	4,000,000	0.13	2.82
1144_922	517,666	4,000,000	0.13	2.78
1144_924	538,041	4,000,000	0.14	2.73
1144_926	476,225	4,000,000	0.12	2.90
1144_928	499,581	4,000,000	0.13	2.83
1144_930	518,674	4,000,000	0.13	2.78
1144_932	261,488	4,000,000	0.07	3.91
1144_934	465,528	4,000,000	0.12	2.93
1144_936	503,532	4,000,000	0.13	2.82
1144_938	499,219	4,000,000	0.13	2.83
1144_940	469,185	4,000,000	0.12	2.92
1144_942	455,171	4,000,000	0.11	2.96

## 1.4 Report on Point Density and NPS (Tiled Data) - continued

File	Number of First Returns	Area of Swath	Point Density	Average GSD
1144_944	476,421	4,000,000	0.12	2.90
1144_946	514,500	4,000,000	0.13	2.79
1144_948	450,859	4,000,000	0.11	2.98
1144_950	482,956	4,000,000	0.12	2.88
1144_952	469,777	4,000,000	0.12	2.92
1144_954	597,113	4,000,000	0.15	2.59
1144_956	820,032	4,000,000	0.21	2.21
1144_958	827,417	4,000,000	0.21	2.20
1144_960	633,122	4,000,000	0.16	2.51
1144_962	532,132	4,000,000	0.13	2.74
1144_964	517,968	4,000,000	0.13	2.78
1144_966	521,024	4,000,000	0.13	2.77
1144_968	523,439	4,000,000	0.13	2.76
1144_970	514,612	4,000,000	0.13	2.79
1144_972	482,549	4,000,000	0.12	2.88
1144_974	508,773	4,000,000	0.13	2.80
1144_976	595,137	4,000,000	0.15	2.59
1144_978	625,674	4,000,000	0.16	2.53
1144_980	709,880	4,000,000	0.18	2.37
1144_982	733,966	4,000,000	0.18	2.33
1144_984	690,308	4,000,000	0.17	2.41
1144_986	684,964	4,000,000	0.17	2.42
1144_988	707,797	4,000,000	0.18	2.38
1144_990	639,269	4,000,000	0.16	2.50
1144_992	594,620	4,000,000	0.15	2.59
1144_994	562,564	4,000,000	0.14	2.67
1144_996	467,425	4,000,000	0.12	2.93
1144_998	498,873	4,000,000	0.13	2.83
1146_1000	512,998	4,000,000	0.13	2.79
1146_1002	460,907	4,000,000	0.12	2.95
1146_1004	466,000	4,000,000	0.12	2.93
1146_1006	487,450	4,000,000	0.12	2.87
1146_1008	472,157	4,000,000	0.12	2.91

## 1.4 Report on Point Density and NPS (Tiled Data) - continued

File	Number of First Returns	Area of Swath	Point Density	Average GSD
1146_1010	484,393	4,000,000	0.12	2.87
1146_1012	497,547	4,000,000	0.12	2.84
1146_1014	516,662	4,000,000	0.13	2.78
1146_1016	489,265	4,000,000	0.12	2.86
1146_1018	493,150	4,000,000	0.12	2.85
1146_1020	497,047	4,000,000	0.12	2.84
1146_1022	513,116	4,000,000	0.13	2.79
1146_1024	490,098	4,000,000	0.12	2.86
1146_1026	482,895	4,000,000	0.12	2.88
1146_912	501,497	4,000,000	0.13	2.82
1146_914	514,164	4,000,000	0.13	2.79
1146_916	495,887	4,000,000	0.12	2.84
1146_918	507,987	4,000,000	0.13	2.81
1146_920	507,943	4,000,000	0.13	2.81
1146_922	514,694	4,000,000	0.13	2.79
1146_924	527,917	4,000,000	0.13	2.75
1146_926	513,364	4,000,000	0.13	2.79
1146_928	496,421	4,000,000	0.12	2.84
1146_930	496,361	4,000,000	0.12	2.84
1146_932	281,683	4,000,000	0.07	3.77
1146_934	506,390	4,000,000	0.13	2.81
1146_936	478,083	4,000,000	0.12	2.89
1146_938	493,165	4,000,000	0.12	2.85
1146_940	519,610	4,000,000	0.13	2.78
1146_942	453,355	4,000,000	0.11	2.97
1146_944	444,999	4,000,000	0.11	3.00
1146_946	508,643	4,000,000	0.13	2.80
1146_948	465,759	4,000,000	0.12	2.93
1146_950	474,316	4,000,000	0.12	2.90
1146_952	494,975	4,000,000	0.12	2.84
1146_954	614,483	4,000,000	0.15	2.55
1146_956	789,939	4,000,000	0.20	2.25
1146_958	846,562	4,000,000	0.21	2.17

## 1.4 Report on Point Density and NPS (Tiled Data) - continued

File	Number of First Returns	Area of Swath	Point Density	Average GSD
1146_960	662,054	4,000,000	0.17	2.46
1146_962	504,016	4,000,000	0.13	2.82
1146_964	520,044	4,000,000	0.13	2.77
1146_966	505,943	4,000,000	0.13	2.81
1146_968	530,232	4,000,000	0.13	2.75
1146_970	556,657	4,000,000	0.14	2.68
1146_972	505,308	4,000,000	0.13	2.81
1146_974	677,452	4,000,000	0.17	2.43
1146_976	737,261	4,000,000	0.18	2.33
1146_978	700,014	4,000,000	0.18	2.39
1146_980	689,137	4,000,000	0.17	2.41
1146_982	699,261	4,000,000	0.18	2.39
1146_984	612,852	4,000,000	0.15	2.56
1146_986	505,249	4,000,000	0.13	2.81
1146_988	507,816	4,000,000	0.13	2.81
1146_990	490,251	4,000,000	0.12	2.86
1146_992	516,137	4,000,000	0.13	2.78
1146_994	485,891	4,000,000	0.12	2.87
1146_996	445,986	4,000,000	0.11	3.00
1146_998	521,833	4,000,000	0.13	2.77
1148_1000	510,293	4,000,000	0.13	2.80
1148_1002	472,438	4,000,000	0.12	2.91
1148_1004	480,561	4,000,000	0.12	2.89
1148_1006	487,150	4,000,000	0.12	2.87
1148_1008	498,766	4,000,000	0.13	2.83
1148_1010	489,038	4,000,000	0.12	2.86
1148_1012	498,023	4,000,000	0.13	2.83
1148_1014	527,652	4,000,000	0.13	2.75
1148_1016	478,604	4,000,000	0.12	2.89
1148_1018	463,668	4,000,000	0.12	2.94
1148_1020	498,685	4,000,000	0.13	2.83
1148_1022	547,502	4,000,000	0.14	2.70
1148_1024	490,980	4,000,000	0.12	2.85

## 1.4 Report on Point Density and NPS (Tiled Data) - continued

File	Number of First Returns	Area of Swath	Point Density	Average GSD
1148_1026	438,522	4,000,000	0.11	3.02
1148_910	512,339	4,000,000	0.13	2.79
1148_912	512,934	4,000,000	0.13	2.79
1148_914	508,140	4,000,000	0.13	2.81
1148_916	507,952	4,000,000	0.13	2.81
1148_918	508,244	4,000,000	0.13	2.81
1148_920	500,831	4,000,000	0.13	2.83
1148_922	545,812	4,000,000	0.14	2.71
1148_924	543,011	4,000,000	0.14	2.71
1148_926	503,165	4,000,000	0.13	2.82
1148_928	494,633	4,000,000	0.12	2.84
1148_930	536,601	4,000,000	0.13	2.73
1148_932	298,858	4,000,000	0.08	3.66
1148_934	479,582	4,000,000	0.12	2.89
1148_936	469,708	4,000,000	0.12	2.92
1148_938	421,793	4,000,000	0.11	3.08
1148_940	488,316	4,000,000	0.12	2.86
1148_942	517,112	4,000,000	0.13	2.78
1148_944	436,584	4,000,000	0.11	3.03
1148_946	419,294	4,000,000	0.11	3.09
1148_948	465,752	4,000,000	0.12	2.93
1148_950	503,347	4,000,000	0.13	2.82
1148_952	462,293	4,000,000	0.12	2.94
1148_954	621,209	4,000,000	0.16	2.54
1148_956	835,037	4,000,000	0.21	2.19
1148_958	769,139	4,000,000	0.19	2.28
1148_960	587,188	4,000,000	0.15	2.61
1148_962	469,054	4,000,000	0.12	2.92
1148_964	533,185	4,000,000	0.13	2.74
1148_966	502,721	4,000,000	0.13	2.82
1148_968	529,160	4,000,000	0.13	2.75
1148_970	509,636	4,000,000	0.13	2.80
1148_972	565,649	4,000,000	0.14	2.66



## 1.4 Report on Point Density and NPS (Tiled Data) - continued

File	Number of First Returns	Area of Swath	Point Density	Average GSD
1148_974	604,353	4,000,000	0.15	2.57
1148_976	584,611	4,000,000	0.15	2.62
1148_978	475,727	4,000,000	0.12	2.90
1148_980	496,001	4,000,000	0.12	2.84
1148_982	538,370	4,000,000	0.14	2.73
1148_984	487,176	4,000,000	0.12	2.87
1148_986	501,127	4,000,000	0.13	2.83
1148_988	480,825	4,000,000	0.12	2.88
1148_990	486,020	4,000,000	0.12	2.87
1148_992	502,357	4,000,000	0.13	2.82
1148_994	478,010	4,000,000	0.12	2.89
1148_996	462,346	4,000,000	0.12	2.94
1148_998	524,220	4,000,000	0.13	2.76
1150_1000	483,737	4,000,000	0.12	2.88
1150_1002	472,045	4,000,000	0.12	2.91
1150_1004	506,946	4,000,000	0.13	2.81
1150_1006	485,391	4,000,000	0.12	2.87
1150_1008	494,170	4,000,000	0.12	2.85
1150_1010	494,884	4,000,000	0.12	2.84
1150_1012	492,614	4,000,000	0.12	2.85
1150_1014	478,806	4,000,000	0.12	2.89
1150_1016	482,328	4,000,000	0.12	2.88
1150_1018	495,893	4,000,000	0.12	2.84
1150_1020	484,101	4,000,000	0.12	2.87
1150_1022	1,052,304	4,000,000	0.26	1.95
1150_1024	490,472	4,000,000	0.12	2.86
1150_1026	453,907	4,000,000	0.11	2.97
1150_910	506,614	4,000,000	0.13	2.81
1150_912	523,847	4,000,000	0.13	2.76
1150_914	491,707	4,000,000	0.12	2.85
1150_916	515,805	4,000,000	0.13	2.79
1150_918	514,038	4,000,000	0.13	2.79
1150_920	499,965	4,000,000	0.13	2.83

## 1.4 Report on Point Density and NPS (Tiled Data) - continued

File	Number of First Returns	Area of Swath	Point Density	Average GSD
1150_922	519,551	4,000,000	0.13	2.78
1150_924	510,786	4,000,000	0.13	2.80
1150_926	468,562	4,000,000	0.12	2.92
1150_928	488,351	4,000,000	0.12	2.86
1150_930	506,022	4,000,000	0.13	2.81
1150_932	288,454	4,000,000	0.07	3.72
1150_934	471,137	4,000,000	0.12	2.91
1150_936	478,471	4,000,000	0.12	2.89
1150_938	448,166	4,000,000	0.11	2.99
1150_940	447,134	4,000,000	0.11	2.99
1150_942	523,859	4,000,000	0.13	2.76
1150_944	479,932	4,000,000	0.12	2.89
1150_946	456,129	4,000,000	0.11	2.96
1150_948	491,733	4,000,000	0.12	2.85
1150_950	505,593	4,000,000	0.13	2.81
1150_952	469,865	4,000,000	0.12	2.92
1150_954	615,343	4,000,000	0.15	2.55
1150_956	820,632	4,000,000	0.21	2.21
1150_958	803,341	4,000,000	0.20	2.23
1150_960	580,350	4,000,000	0.15	2.63
1150_962	509,461	4,000,000	0.13	2.80
1150_964	546,625	4,000,000	0.14	2.71
1150_966	489,619	4,000,000	0.12	2.86
1150_968	532,730	4,000,000	0.13	2.74
1150_970	481,791	4,000,000	0.12	2.88
1150_972	496,393	4,000,000	0.12	2.84
1150_974	504,136	4,000,000	0.13	2.82
1150_976	461,244	4,000,000	0.12	2.95
1150_978	486,200	4,000,000	0.12	2.87
1150_980	519,173	4,000,000	0.13	2.78
1150_982	540,311	4,000,000	0.14	2.72
1150_984	516,094	4,000,000	0.13	2.78
1150_986	496,204	4,000,000	0.12	2.84

## 1.4 Report on Point Density and NPS (Tiled Data) - continued

File	Number of First Returns	Area of Swath	Point Density	Average GSD
1150_988	490,954	4,000,000	0.12	2.85
1150_990	517,991	4,000,000	0.13	2.78
1150_992	499,050	4,000,000	0.13	2.83
1150_994	454,833	4,000,000	0.11	2.97
1150_996	491,209	4,000,000	0.12	2.85
1150_998	524,952	4,000,000	0.13	2.76
1152_1000	449,142	4,000,000	0.11	2.98
1152_1002	470,480	4,000,000	0.12	2.92
1152_1004	507,804	4,000,000	0.13	2.81
1152_1006	497,774	4,000,000	0.12	2.84
1152_1008	486,263	4,000,000	0.12	2.87
1152_1010	449,169	4,000,000	0.11	2.98
1152_1012	498,656	4,000,000	0.13	2.83
1152_1014	515,789	4,000,000	0.13	2.79
1152_1016	478,720	4,000,000	0.12	2.89
1152_1018	477,343	4,000,000	0.12	2.90
1152_1020	465,418	4,000,000	0.12	2.93
1152_1022	525,364	4,000,000	0.13	2.76
1152_1024	502,673	4,000,000	0.13	2.82
1152_1026	450,574	4,000,000	0.11	2.98
1152_910	512,724	4,000,000	0.13	2.79
1152_912	506,852	4,000,000	0.13	2.81
1152_914	512,716	4,000,000	0.13	2.79
1152_916	496,803	4,000,000	0.12	2.84
1152_918	530,297	4,000,000	0.13	2.75
1152_920	509,184	4,000,000	0.13	2.80
1152_922	522,041	4,000,000	0.13	2.77
1152_924	496,886	4,000,000	0.12	2.84
1152_926	516,604	4,000,000	0.13	2.78
1152_928	534,041	4,000,000	0.13	2.74
1152_930	508,166	4,000,000	0.13	2.81
1152_932	272,585	4,000,000	0.07	3.83
1152_934	442,826	4,000,000	0.11	3.01

## 1.4 Report on Point Density and NPS (Tiled Data) - continued

File	Number of First Returns	Area of Swath	Point Density	Average GSD
1152_936	446,766	4,000,000	0.11	2.99
1152_938	475,910	4,000,000	0.12	2.90
1152_940	507,550	4,000,000	0.13	2.81
1152_942	489,061	4,000,000	0.12	2.86
1152_944	464,483	4,000,000	0.12	2.94
1152_946	516,706	4,000,000	0.13	2.78
1152_948	493,531	4,000,000	0.12	2.85
1152_950	485,123	4,000,000	0.12	2.87
1152_952	469,544	4,000,000	0.12	2.92
1152_954	575,535	4,000,000	0.14	2.64
1152_956	816,532	4,000,000	0.20	2.21
1152_958	811,453	4,000,000	0.20	2.22
1152_960	583,280	4,000,000	0.15	2.62
1152_962	530,866	4,000,000	0.13	2.75
1152_964	549,600	4,000,000	0.14	2.70
1152_966	470,075	4,000,000	0.12	2.92
1152_968	490,849	4,000,000	0.12	2.86
1152_970	482,647	4,000,000	0.12	2.88
1152_972	519,116	4,000,000	0.13	2.78
1152_974	519,335	4,000,000	0.13	2.78
1152_976	433,102	4,000,000	0.11	3.04
1152_978	472,091	4,000,000	0.12	2.91
1152_980	524,562	4,000,000	0.13	2.76
1152_982	551,662	4,000,000	0.14	2.69
1152_984	516,648	4,000,000	0.13	2.78
1152_986	491,919	4,000,000	0.12	2.85
1152_988	506,690	4,000,000	0.13	2.81
1152_990	491,349	4,000,000	0.12	2.85
1152_992	502,117	4,000,000	0.13	2.82
1152_994	446,232	4,000,000	0.11	2.99
1152_996	488,250	4,000,000	0.12	2.86
1152_998	479,704	4,000,000	0.12	2.89
1154_1000	467,235	4,000,000	0.12	2.93

## 1.4 Report on Point Density and NPS (Tiled Data) - continued

File	Number of First Returns	Area of Swath	Point Density	Average GSD
1154_1002	513,919	4,000,000	0.13	2.79
1154_1004	531,907	4,000,000	0.13	2.74
1154_1006	513,087	4,000,000	0.13	2.79
1154_1008	461,899	4,000,000	0.12	2.94
1154_1010	451,154	4,000,000	0.11	2.98
1154_1012	502,142	4,000,000	0.13	2.82
1154_1014	531,439	4,000,000	0.13	2.74
1154_1016	500,353	4,000,000	0.13	2.83
1154_1018	485,221	4,000,000	0.12	2.87
1154_1020	487,123	4,000,000	0.12	2.87
1154_1022	522,367	4,000,000	0.13	2.77
1154_1024	477,157	4,000,000	0.12	2.90
1154_1026	444,675	4,000,000	0.11	3.00
1154_910	491,785	4,000,000	0.12	2.85
1154_912	518,468	4,000,000	0.13	2.78
1154_914	497,067	4,000,000	0.12	2.84
1154_916	500,581	4,000,000	0.13	2.83
1154_918	532,357	4,000,000	0.13	2.74
1154_920	521,653	4,000,000	0.13	2.77
1154_922	529,958	4,000,000	0.13	2.75
1154_924	521,054	4,000,000	0.13	2.77
1154_926	523,922	4,000,000	0.13	2.76
1154_928	516,702	4,000,000	0.13	2.78
1154_930	530,250	4,000,000	0.13	2.75
1154_932	284,249	4,000,000	0.07	3.75
1154_934	476,338	4,000,000	0.12	2.90
1154_936	450,477	4,000,000	0.11	2.98
1154_938	530,609	4,000,000	0.13	2.75
1154_940	550,565	4,000,000	0.14	2.70
1154_942	519,845	4,000,000	0.13	2.77
1154_944	475,573	4,000,000	0.12	2.90
1154_946	487,689	4,000,000	0.12	2.86
1154_948	492,363	4,000,000	0.12	2.85

## 1.4 Report on Point Density and NPS (Tiled Data) - continued

File	Number of First Returns	Area of Swath	Point Density	Average GSD
1154_950	502,356	4,000,000	0.13	2.82
1154_952	450,109	4,000,000	0.11	2.98
1154_954	563,708	4,000,000	0.14	2.66
1154_956	843,187	4,000,000	0.21	2.18
1154_958	821,363	4,000,000	0.21	2.21
1154_960	590,283	4,000,000	0.15	2.60
1154_962	511,033	4,000,000	0.13	2.80
1154_964	552,614	4,000,000	0.14	2.69
1154_966	497,602	4,000,000	0.12	2.84
1154_968	490,696	4,000,000	0.12	2.86
1154_970	489,595	4,000,000	0.12	2.86
1154_972	538,420	4,000,000	0.14	2.73
1154_974	498,318	4,000,000	0.13	2.83
1154_976	459,821	4,000,000	0.12	2.95
1154_978	497,857	4,000,000	0.12	2.84
1154_980	482,154	4,000,000	0.12	2.88
1154_982	522,411	4,000,000	0.13	2.77
1154_984	518,911	4,000,000	0.13	2.78
1154_986	493,777	4,000,000	0.12	2.85
1154_988	505,395	4,000,000	0.13	2.81
1154_990	490,970	4,000,000	0.12	2.85
1154_992	476,217	4,000,000	0.12	2.90
1154_994	446,565	4,000,000	0.11	2.99
1154_996	449,237	4,000,000	0.11	2.98
1154_998	466,591	4,000,000	0.12	2.93
1156_1000	465,932	4,000,000	0.12	2.93
1156_1002	509,228	4,000,000	0.13	2.80
1156_1004	507,218	4,000,000	0.13	2.81
1156_1006	473,665	4,000,000	0.12	2.91
1156_1008	473,736	4,000,000	0.12	2.91
1156_1010	500,833	4,000,000	0.13	2.83
1156_1012	495,337	4,000,000	0.12	2.84
1156_1014	512,908	4,000,000	0.13	2.79

## 1.4 Report on Point Density and NPS (Tiled Data) - continued

File	Number of First Returns	Area of Swath	Point Density	Average GSD
1156_1016	507,473	4,000,000	0.13	2.81
1156_1018	476,336	4,000,000	0.12	2.90
1156_1020	479,171	4,000,000	0.12	2.89
1156_1022	512,046	4,000,000	0.13	2.80
1156_1024	452,392	4,000,000	0.11	2.97
1156_1026	471,443	4,000,000	0.12	2.91
1156_910	500,592	4,000,000	0.13	2.83
1156_912	521,127	4,000,000	0.13	2.77
1156_914	516,913	4,000,000	0.13	2.78
1156_916	502,195	4,000,000	0.13	2.82
1156_918	481,177	4,000,000	0.12	2.88
1156_920	499,437	4,000,000	0.13	2.83
1156_922	536,793	4,000,000	0.13	2.73
1156_924	511,622	4,000,000	0.13	2.80
1156_926	518,624	4,000,000	0.13	2.78
1156_928	512,559	4,000,000	0.13	2.79
1156_930	505,977	4,000,000	0.13	2.81
1156_932	268,250	4,000,000	0.07	3.86
1156_934	451,901	4,000,000	0.11	2.98
1156_936	475,113	4,000,000	0.12	2.90
1156_938	516,749	4,000,000	0.13	2.78
1156_940	494,544	4,000,000	0.12	2.84
1156_942	431,990	4,000,000	0.11	3.04
1156_944	466,244	4,000,000	0.12	2.93
1156_946	499,258	4,000,000	0.13	2.83
1156_948	501,166	4,000,000	0.13	2.83
1156_950	503,926	4,000,000	0.13	2.82
1156_952	485,812	4,000,000	0.12	2.87
1156_954	575,090	4,000,000	0.14	2.64
1156_956	788,066	4,000,000	0.20	2.25
1156_958	810,587	4,000,000	0.20	2.22
1156_960	571,000	4,000,000	0.14	2.65
1156_962	514,722	4,000,000	0.13	2.79

## 1.4 Report on Point Density and NPS (Tiled Data) - continued

File	Number of First Returns	Area of Swath	Point Density	Average GSD
1156_964	587,360	4,000,000	0.15	2.61
1156_966	521,097	4,000,000	0.13	2.77
1156_968	494,021	4,000,000	0.12	2.85
1156_970	486,191	4,000,000	0.12	2.87
1156_972	433,898	4,000,000	0.11	3.04
1156_974	324,092	4,000,000	0.08	3.51
1156_976	398,322	4,000,000	0.10	3.17
1156_978	499,636	4,000,000	0.13	2.83
1156_980	474,424	4,000,000	0.12	2.90
1156_982	524,478	4,000,000	0.13	2.76
1156_984	498,314	4,000,000	0.13	2.83
1156_986	506,509	4,000,000	0.13	2.81
1156_988	513,523	4,000,000	0.13	2.79
1156_990	454,571	4,000,000	0.11	2.97
1156_992	447,054	4,000,000	0.11	2.99
1156_994	959,564	4,000,000	0.24	2.04
1156_996	466,219	4,000,000	0.12	2.93
1156_998	467,470	4,000,000	0.12	2.93
1158_1000	462,868	4,000,000	0.12	2.94
1158_1002	518,178	4,000,000	0.13	2.78
1158_1004	507,813	4,000,000	0.13	2.81
1158_1006	482,635	4,000,000	0.12	2.88
1158_1008	477,831	4,000,000	0.12	2.89
1158_1010	511,741	4,000,000	0.13	2.80
1158_1012	491,599	4,000,000	0.12	2.85
1158_1014	519,140	4,000,000	0.13	2.78
1158_1016	491,736	4,000,000	0.12	2.85
1158_1018	500,024	4,000,000	0.13	2.83
1158_1020	488,372	4,000,000	0.12	2.86
1158_1022	494,062	4,000,000	0.12	2.85
1158_1024	469,813	4,000,000	0.12	2.92
1158_1026	494,203	4,000,000	0.12	2.85
1158_910	495,985	4,000,000	0.12	2.84



## 1.4 Report on Point Density and NPS (Tiled Data) - continued

File	Number of First Returns	Area of Swath	Point Density	Average GSD
1158_912	505,654	4,000,000	0.13	2.81
1158_914	509,054	4,000,000	0.13	2.80
1158_916	493,180	4,000,000	0.12	2.85
1158_918	501,672	4,000,000	0.13	2.82
1158_920	493,226	4,000,000	0.12	2.85
1158_922	531,374	4,000,000	0.13	2.74
1158_924	545,182	4,000,000	0.14	2.71
1158_926	531,462	4,000,000	0.13	2.74
1158_928	544,855	4,000,000	0.14	2.71
1158_930	525,717	4,000,000	0.13	2.76
1158_932	270,634	4,000,000	0.07	3.84
1158_934	448,239	4,000,000	0.11	2.99
1158_936	473,289	4,000,000	0.12	2.91
1158_938	486,307	4,000,000	0.12	2.87
1158_940	488,815	4,000,000	0.12	2.86
1158_942	467,533	4,000,000	0.12	2.93
1158_944	467,234	4,000,000	0.12	2.93
1158_946	526,093	4,000,000	0.13	2.76
1158_948	495,294	4,000,000	0.12	2.84
1158_950	473,300	4,000,000	0.12	2.91
1158_952	460,780	4,000,000	0.12	2.95
1158_954	590,364	4,000,000	0.15	2.60
1158_956	807,257	4,000,000	0.20	2.23
1158_958	819,530	4,000,000	0.21	2.21
1158_960	570,294	4,000,000	0.14	2.65
1158_962	480,809	4,000,000	0.12	2.88
1158_964	584,139	4,000,000	0.15	2.62
1158_966	524,931	4,000,000	0.13	2.76
1158_968	531,208	4,000,000	0.13	2.74
1158_970	510,139	4,000,000	0.13	2.80
1158_972	485,683	4,000,000	0.12	2.87
1158_974	358,146	4,000,000	0.09	3.34
1158_976	414,104	4,000,000	0.10	3.11

## 1.4 Report on Point Density and NPS (Tiled Data) - continued

File	Number of First Returns	Area of Swath	Point Density	Average GSD
1158_978	512,750	4,000,000	0.13	2.79
1158_980	495,986	4,000,000	0.12	2.84
1158_982	495,712	4,000,000	0.12	2.84
1158_984	508,395	4,000,000	0.13	2.81
1158_986	527,526	4,000,000	0.13	2.75
1158_988	508,793	4,000,000	0.13	2.80
1158_990	478,522	4,000,000	0.12	2.89
1158_992	512,756	4,000,000	0.13	2.79
1158_994	486,136	4,000,000	0.12	2.87
1158_996	448,984	4,000,000	0.11	2.99
1158_998	477,006	4,000,000	0.12	2.90
1160_1000	453,492	4,000,000	0.11	2.97
1160_1002	486,845	4,000,000	0.12	2.87
1160_1004	496,883	4,000,000	0.12	2.84
1160_1006	463,089	4,000,000	0.12	2.94
1160_1008	473,435	4,000,000	0.12	2.91
1160_1010	489,513	4,000,000	0.12	2.86
1160_1012	512,868	4,000,000	0.13	2.79
1160_1014	524,217	4,000,000	0.13	2.76
1160_1016	489,319	4,000,000	0.12	2.86
1160_1018	507,412	4,000,000	0.13	2.81
1160_1020	501,838	4,000,000	0.13	2.82
1160_1022	493,996	4,000,000	0.12	2.85
1160_1024	460,615	4,000,000	0.12	2.95
1160_1026	486,393	4,000,000	0.12	2.87
1160_910	527,529	4,000,000	0.13	2.75
1160_912	1,007,774	4,000,000	0.25	1.99
1160_914	462,357	4,000,000	0.12	2.94
1160_916	493,290	4,000,000	0.12	2.85
1160_918	486,632	4,000,000	0.12	2.87
1160_920	504,946	4,000,000	0.13	2.82
1160_922	532,862	4,000,000	0.13	2.74
1160_924	515,163	4,000,000	0.13	2.79

## 1.4 Report on Point Density and NPS (Tiled Data) - continued

File	Number of First Returns	Area of Swath	Point Density	Average GSD
1160_926	538,813	4,000,000	0.14	2.73
1160_928	538,801	4,000,000	0.14	2.73
1160_930	534,974	4,000,000	0.13	2.73
1160_932	283,600	4,000,000	0.07	3.76
1160_934	450,315	4,000,000	0.11	2.98
1160_936	490,197	4,000,000	0.12	2.86
1160_938	506,864	4,000,000	0.13	2.81
1160_940	504,090	4,000,000	0.13	2.82
1160_942	467,770	4,000,000	0.12	2.92
1160_944	463,043	4,000,000	0.12	2.94
1160_946	525,832	4,000,000	0.13	2.76
1160_948	470,826	4,000,000	0.12	2.92
1160_950	459,049	4,000,000	0.12	2.95
1160_952	968,552	4,000,000	0.24	2.03
1160_954	576,412	4,000,000	0.14	2.63
1160_956	834,154	4,000,000	0.21	2.19
1160_958	851,099	4,000,000	0.21	2.17
1160_960	580,240	4,000,000	0.15	2.63
1160_962	522,825	4,000,000	0.13	2.77
1160_964	491,860	4,000,000	0.12	2.85
1160_966	512,654	4,000,000	0.13	2.79
1160_968	506,749	4,000,000	0.13	2.81
1160_970	463,384	4,000,000	0.12	2.94
1160_972	447,678	4,000,000	0.11	2.99
1160_974	476,256	4,000,000	0.12	2.90
1160_976	453,081	4,000,000	0.11	2.97
1160_978	478,383	4,000,000	0.12	2.89
1160_980	489,581	4,000,000	0.12	2.86
1160_982	500,347	4,000,000	0.13	2.83
1160_984	513,861	4,000,000	0.13	2.79
1160_986	505,548	4,000,000	0.13	2.81
1160_988	497,966	4,000,000	0.12	2.83
1160_990	479,087	4,000,000	0.12	2.89

## 1.4 Report on Point Density and NPS (Tiled Data) - continued

File	Number of First Returns	Area of Swath	Point Density	Average GSD
1160_992	505,418	4,000,000	0.13	2.81
1160_994	499,292	4,000,000	0.13	2.83
1160_996	476,709	4,000,000	0.12	2.90
1160_998	498,084	4,000,000	0.13	2.83
1162_1000	453,124	4,000,000	0.11	2.97
1162_1002	486,286	4,000,000	0.12	2.87
1162_1004	488,207	4,000,000	0.12	2.86
1162_1006	466,822	4,000,000	0.12	2.93
1162_1008	477,388	4,000,000	0.12	2.90
1162_1010	484,340	4,000,000	0.12	2.87
1162_1012	455,254	4,000,000	0.11	2.96
1162_1014	500,713	4,000,000	0.13	2.83
1162_1016	487,554	4,000,000	0.12	2.86
1162_1018	504,871	4,000,000	0.13	2.82
1162_1020	510,512	4,000,000	0.13	2.80
1162_1022	470,481	4,000,000	0.12	2.92
1162_1024	462,237	4,000,000	0.12	2.94
1162_1026	518,555	4,000,000	0.13	2.78
1162_910	519,496	4,000,000	0.13	2.78
1162_912	503,945	4,000,000	0.13	2.82
1162_914	491,580	4,000,000	0.12	2.85
1162_916	494,863	4,000,000	0.12	2.84
1162_918	501,484	4,000,000	0.13	2.82
1162_920	488,014	4,000,000	0.12	2.86
1162_922	492,626	4,000,000	0.12	2.85
1162_924	513,332	4,000,000	0.13	2.79
1162_926	510,348	4,000,000	0.13	2.80
1162_928	520,183	4,000,000	0.13	2.77
1162_930	505,475	4,000,000	0.13	2.81
1162_932	296,148	4,000,000	0.07	3.68
1162_934	442,445	4,000,000	0.11	3.01
1162_936	453,857	4,000,000	0.11	2.97
1162_938	490,271	4,000,000	0.12	2.86

## 1.4 Report on Point Density and NPS (Tiled Data) - continued

File	Number of First Returns	Area of Swath	Point Density	Average GSD
1162_940	500,952	4,000,000	0.13	2.83
1162_942	535,085	4,000,000	0.13	2.73
1162_944	515,080	4,000,000	0.13	2.79
1162_946	549,838	4,000,000	0.14	2.70
1162_948	551,646	4,000,000	0.14	2.69
1162_950	541,245	4,000,000	0.14	2.72
1162_952	532,090	4,000,000	0.13	2.74
1162_954	632,253	4,000,000	0.16	2.52
1162_956	950,156	4,000,000	0.24	2.05
1162_958	994,396	4,000,000	0.25	2.01
1162_960	730,724	4,000,000	0.18	2.34
1162_962	574,192	4,000,000	0.14	2.64
1162_964	489,752	4,000,000	0.12	2.86
1162_966	511,237	4,000,000	0.13	2.80
1162_968	552,009	4,000,000	0.14	2.69
1162_970	490,683	4,000,000	0.12	2.86
1162_972	444,876	4,000,000	0.11	3.00
1162_974	505,763	4,000,000	0.13	2.81
1162_976	479,741	4,000,000	0.12	2.89
1162_978	476,715	4,000,000	0.12	2.90
1162_980	531,104	4,000,000	0.13	2.74
1162_982	486,142	4,000,000	0.12	2.87
1162_984	521,003	4,000,000	0.13	2.77
1162_986	521,334	4,000,000	0.13	2.77
1162_988	507,064	4,000,000	0.13	2.81
1162_990	480,278	4,000,000	0.12	2.89
1162_992	499,681	4,000,000	0.13	2.83
1162_994	473,983	4,000,000	0.12	2.91
1162_996	473,441	4,000,000	0.12	2.91
1162_998	478,354	4,000,000	0.12	2.89
1164_1000	487,050	4,000,000	0.12	2.87
1164_1002	488,995	4,000,000	0.12	2.86
1164_1004	454,836	4,000,000	0.11	2.97

## 1.4 Report on Point Density and NPS (Tiled Data) - continued

File	Number of First Returns	Area of Swath	Point Density	Average GSD
1164_1006	485,123	4,000,000	0.12	2.87
1164_1008	478,212	4,000,000	0.12	2.89
1164_1010	475,237	4,000,000	0.12	2.90
1164_1012	535,081	4,000,000	0.13	2.73
1164_1014	522,098	4,000,000	0.13	2.77
1164_1016	472,397	4,000,000	0.12	2.91
1164_1018	499,902	4,000,000	0.13	2.83
1164_1020	500,147	4,000,000	0.13	2.83
1164_1022	477,668	4,000,000	0.12	2.89
1164_1024	457,386	4,000,000	0.11	2.96
1164_1026	500,886	4,000,000	0.13	2.83
1164_910	507,973	4,000,000	0.13	2.81
1164_912	520,586	4,000,000	0.13	2.77
1164_914	482,891	4,000,000	0.12	2.88
1164_916	520,066	4,000,000	0.13	2.77
1164_918	576,106	4,000,000	0.14	2.64
1164_920	517,531	4,000,000	0.13	2.78
1164_922	474,949	4,000,000	0.12	2.90
1164_924	521,391	4,000,000	0.13	2.77
1164_926	1,025,513	4,000,000	0.26	1.98
1164_928	530,649	4,000,000	0.13	2.75
1164_930	507,044	4,000,000	0.13	2.81
1164_932	287,255	4,000,000	0.07	3.73
1164_934	478,409	4,000,000	0.12	2.89
1164_936	464,559	4,000,000	0.12	2.93
1164_938	499,727	4,000,000	0.13	2.83
1164_940	474,785	4,000,000	0.12	2.90
1164_942	630,329	4,000,000	0.16	2.52
1164_944	727,782	4,000,000	0.18	2.34
1164_946	707,558	4,000,000	0.18	2.38
1164_948	702,600	4,000,000	0.18	2.39
1164_950	711,021	4,000,000	0.18	2.37
1164_952	726,822	4,000,000	0.18	2.35

## 1.4 Report on Point Density and NPS (Tiled Data) - continued

File	Number of First Returns	Area of Swath	Point Density	Average GSD
1164_954	803,199	4,000,000	0.20	2.23
1164_956	1,086,604	4,000,000	0.27	1.92
1164_958	1,053,435	4,000,000	0.26	1.95
1164_960	825,169	4,000,000	0.21	2.20
1164_962	653,275	4,000,000	0.16	2.47
1164_964	507,590	4,000,000	0.13	2.81
1164_966	524,121	4,000,000	0.13	2.76
1164_968	499,363	4,000,000	0.13	2.83
1164_970	474,843	4,000,000	0.12	2.90
1164_972	508,970	4,000,000	0.13	2.80
1164_974	510,100	4,000,000	0.13	2.80
1164_976	451,552	4,000,000	0.11	2.98
1164_978	480,323	4,000,000	0.12	2.89
1164_980	552,458	4,000,000	0.14	2.69
1164_982	480,734	4,000,000	0.12	2.89
1164_984	505,732	4,000,000	0.13	2.81
1164_986	512,870	4,000,000	0.13	2.79
1164_988	510,192	4,000,000	0.13	2.80
1164_990	502,448	4,000,000	0.13	2.82
1164_992	487,300	4,000,000	0.12	2.87
1164_994	478,588	4,000,000	0.12	2.89
1164_996	477,252	4,000,000	0.12	2.90
1164_998	481,465	4,000,000	0.12	2.88
1166_1000	479,565	4,000,000	0.12	2.89
1166_1002	463,601	4,000,000	0.12	2.94
1166_1004	460,131	4,000,000	0.12	2.95
1166_1006	493,817	4,000,000	0.12	2.85
1166_1008	466,807	4,000,000	0.12	2.93
1166_1010	459,549	4,000,000	0.12	2.95
1166_1012	525,220	4,000,000	0.13	2.76
1166_1014	485,077	4,000,000	0.12	2.87
1166_1016	478,914	4,000,000	0.12	2.89
1166_1018	488,949	4,000,000	0.12	2.86

## 1.4 Report on Point Density and NPS (Tiled Data) - continued

File	Number of First Returns	Area of Swath	Point Density	Average GSD
1166_1020	496,562	4,000,000	0.12	2.84
1166_1022	468,376	4,000,000	0.12	2.92
1166_1024	476,295	4,000,000	0.12	2.90
1166_1026	513,145	4,000,000	0.13	2.79
1166_910	509,555	4,000,000	0.13	2.80
1166_912	535,580	4,000,000	0.13	2.73
1166_914	486,787	4,000,000	0.12	2.87
1166_916	506,317	4,000,000	0.13	2.81
1166_918	540,693	4,000,000	0.14	2.72
1166_920	481,571	4,000,000	0.12	2.88
1166_922	486,073	4,000,000	0.12	2.87
1166_924	526,546	4,000,000	0.13	2.76
1166_926	514,734	4,000,000	0.13	2.79
1166_928	522,781	4,000,000	0.13	2.77
1166_930	511,097	4,000,000	0.13	2.80
1166_932	271,704	4,000,000	0.07	3.84
1166_934	506,454	4,000,000	0.13	2.81
1166_936	485,177	4,000,000	0.12	2.87
1166_938	467,505	4,000,000	0.12	2.93
1166_940	428,693	4,000,000	0.11	3.06
1166_942	633,674	4,000,000	0.16	2.51
1166_944	671,917	4,000,000	0.17	2.44
1166_946	603,242	4,000,000	0.15	2.58
1166_948	561,687	4,000,000	0.14	2.67
1166_950	545,786	4,000,000	0.14	2.71
1166_952	559,994	4,000,000	0.14	2.67
1166_954	622,117	4,000,000	0.16	2.54
1166_956	821,993	4,000,000	0.21	2.21
1166_958	886,843	4,000,000	0.22	2.12
1166_960	632,625	4,000,000	0.16	2.52
1166_962	522,473	4,000,000	0.13	2.77
1166_964	518,726	4,000,000	0.13	2.78
1166_966	523,788	4,000,000	0.13	2.76



## 1.4 Report on Point Density and NPS (Tiled Data) - continued

File	Number of First Returns	Area of Swath	Point Density	Average GSD
1166_968	472,431	4,000,000	0.12	2.91
1166_970	480,458	4,000,000	0.12	2.89
1166_972	508,057	4,000,000	0.13	2.81
1166_974	504,230	4,000,000	0.13	2.82
1166_976	487,539	4,000,000	0.12	2.86
1166_978	521,717	4,000,000	0.13	2.77
1166_980	520,274	4,000,000	0.13	2.77
1166_982	480,537	4,000,000	0.12	2.89
1166_984	496,089	4,000,000	0.12	2.84
1166_986	523,830	4,000,000	0.13	2.76
1166_988	521,738	4,000,000	0.13	2.77
1166_990	524,335	4,000,000	0.13	2.76
1166_992	491,556	4,000,000	0.12	2.85
1166_994	468,154	4,000,000	0.12	2.92
1166_996	498,801	4,000,000	0.13	2.83
1166_998	466,768	4,000,000	0.12	2.93
1168_1000	471,596	4,000,000	0.12	2.91
1168_1002	466,937	4,000,000	0.12	2.93
1168_1004	472,664	4,000,000	0.12	2.91
1168_1006	493,887	4,000,000	0.12	2.85
1168_1008	491,197	4,000,000	0.12	2.85
1168_1010	475,389	4,000,000	0.12	2.90
1168_1012	484,412	4,000,000	0.12	2.87
1168_1014	509,905	4,000,000	0.13	2.80
1168_1016	519,986	4,000,000	0.13	2.77
1168_1018	478,898	4,000,000	0.12	2.89
1168_1020	471,401	4,000,000	0.12	2.91
1168_1022	481,605	4,000,000	0.12	2.88
1168_1024	505,181	4,000,000	0.13	2.81
1168_910	499,575	4,000,000	0.13	2.83
1168_912	512,843	4,000,000	0.13	2.79
1168_914	491,087	4,000,000	0.12	2.85
1168_916	511,708	4,000,000	0.13	2.80

## 1.4 Report on Point Density and NPS (Tiled Data) - continued

File	Number of First Returns	Area of Swath	Point Density	Average GSD
1168_918	486,293	4,000,000	0.12	2.87
1168_920	506,640	4,000,000	0.13	2.81
1168_922	517,356	4,000,000	0.13	2.78
1168_924	506,430	4,000,000	0.13	2.81
1168_926	483,882	4,000,000	0.12	2.88
1168_928	512,573	4,000,000	0.13	2.79
1168_930	522,601	4,000,000	0.13	2.77
1168_932	282,112	4,000,000	0.07	3.77
1168_934	505,305	4,000,000	0.13	2.81
1168_936	485,728	4,000,000	0.12	2.87
1168_938	499,161	4,000,000	0.13	2.83
1168_940	470,325	4,000,000	0.12	2.92
1168_942	469,793	4,000,000	0.12	2.92
1168_944	511,129	4,000,000	0.13	2.80
1168_946	508,633	4,000,000	0.13	2.80
1168_948	472,510	4,000,000	0.12	2.91
1168_950	480,385	4,000,000	0.12	2.89
1168_952	457,202	4,000,000	0.11	2.96
1168_954	618,747	4,000,000	0.16	2.54
1168_956	828,643	4,000,000	0.21	2.20
1168_958	852,040	4,000,000	0.21	2.17
1168_960	650,027	4,000,000	0.16	2.48
1168_962	532,248	4,000,000	0.13	2.74
1168_964	504,295	4,000,000	0.13	2.82
1168_966	532,455	4,000,000	0.13	2.74
1168_968	535,888	4,000,000	0.13	2.73
1168_970	512,279	4,000,000	0.13	2.79
1168_972	481,451	4,000,000	0.12	2.88
1168_974	494,411	4,000,000	0.12	2.84
1168_976	490,855	4,000,000	0.12	2.86
1168_978	492,685	4,000,000	0.12	2.85
1168_980	501,998	4,000,000	0.13	2.82
1168_982	510,657	4,000,000	0.13	2.80

## 1.4 Report on Point Density and NPS (Tiled Data) - continued

File	Number of First Returns	Area of Swath	Point Density	Average GSD
1168_984	491,381	4,000,000	0.12	2.85
1168_986	494,579	4,000,000	0.12	2.84
1168_988	505,750	4,000,000	0.13	2.81
1168_990	519,470	4,000,000	0.13	2.78
1168_992	446,063	4,000,000	0.11	3.00
1168_994	464,281	4,000,000	0.12	2.94
1168_996	484,517	4,000,000	0.12	2.87
1168_998	462,449	4,000,000	0.12	2.94
1170_1000	484,537	4,000,000	0.12	2.87
1170_1002	464,298	4,000,000	0.12	2.94
1170_1004	498,195	4,000,000	0.13	2.83
1170_1006	514,039	4,000,000	0.13	2.79
1170_1008	480,606	4,000,000	0.12	2.89
1170_1010	443,995	4,000,000	0.11	3.00
1170_1012	459,667	4,000,000	0.12	2.95
1170_1014	516,713	4,000,000	0.13	2.78
1170_1016	493,420	4,000,000	0.12	2.85
1170_1018	479,416	4,000,000	0.12	2.89
1170_1020	462,526	4,000,000	0.12	2.94
1170_1022	473,105	4,000,000	0.12	2.91
1170_1024	493,400	4,000,000	0.12	2.85
1170_910	508,243	4,000,000	0.13	2.81
1170_912	510,169	4,000,000	0.13	2.80
1170_914	522,651	4,000,000	0.13	2.77
1170_916	503,424	4,000,000	0.13	2.82
1170_918	482,966	4,000,000	0.12	2.88
1170_920	491,554	4,000,000	0.12	2.85
1170_922	563,328	4,000,000	0.14	2.67
1170_924	538,509	4,000,000	0.14	2.73
1170_926	488,799	4,000,000	0.12	2.86
1170_928	504,643	4,000,000	0.13	2.82
1170_930	519,232	4,000,000	0.13	2.78
1170_932	271,667	4,000,000	0.07	3.84

## 1.4 Report on Point Density and NPS (Tiled Data) - continued

File	Number of First Returns	Area of Swath	Point Density	Average GSD
1170_934	459,198	4,000,000	0.12	2.95
1170_936	461,209	4,000,000	0.12	2.95
1170_938	467,884	4,000,000	0.12	2.92
1170_940	488,792	4,000,000	0.12	2.86
1170_942	455,431	4,000,000	0.11	2.96
1170_944	474,794	4,000,000	0.12	2.90
1170_946	526,235	4,000,000	0.13	2.76
1170_948	449,929	4,000,000	0.11	2.98
1170_950	493,638	4,000,000	0.12	2.85
1170_952	462,119	4,000,000	0.12	2.94
1170_954	654,154	4,000,000	0.16	2.47
1170_956	831,517	4,000,000	0.21	2.19
1170_958	801,387	4,000,000	0.20	2.23
1170_960	607,346	4,000,000	0.15	2.57
1170_962	503,813	4,000,000	0.13	2.82
1170_964	511,366	4,000,000	0.13	2.80
1170_966	560,695	4,000,000	0.14	2.67
1170_968	473,368	4,000,000	0.12	2.91
1170_970	439,093	4,000,000	0.11	3.02
1170_972	506,585	4,000,000	0.13	2.81
1170_974	526,557	4,000,000	0.13	2.76
1170_976	487,390	4,000,000	0.12	2.87
1170_978	489,847	4,000,000	0.12	2.86
1170_980	510,492	4,000,000	0.13	2.80
1170_982	483,137	4,000,000	0.12	2.88
1170_984	479,518	4,000,000	0.12	2.89
1170_986	476,883	4,000,000	0.12	2.90
1170_988	502,491	4,000,000	0.13	2.82
1170_990	506,067	4,000,000	0.13	2.81
1170_992	467,016	4,000,000	0.12	2.93
1170_994	503,749	4,000,000	0.13	2.82
1170_996	508,140	4,000,000	0.13	2.81
1170_998	418,465	4,000,000	0.11	3.09

## 1.4 Report on Point Density and NPS (Tiled Data) - continued

File	Number of First Returns	Area of Swath	Point Density	Average GSD
1172_1000	479,500	4,000,000	0.12	2.89
1172_1002	489,243	4,000,000	0.12	2.86
1172_1004	491,338	4,000,000	0.12	2.85
1172_1006	493,555	4,000,000	0.12	2.85
1172_1008	496,740	4,000,000	0.12	2.84
1172_1010	479,311	4,000,000	0.12	2.89
1172_1012	457,889	4,000,000	0.11	2.96
1172_1014	489,734	4,000,000	0.12	2.86
1172_1016	544,891	4,000,000	0.14	2.71
1172_1018	490,952	4,000,000	0.12	2.85
1172_1020	456,763	4,000,000	0.11	2.96
1172_1022	478,534	4,000,000	0.12	2.89
1172_1024	497,289	4,000,000	0.12	2.84
1172_910	495,430	4,000,000	0.12	2.84
1172_912	521,821	4,000,000	0.13	2.77
1172_914	510,890	4,000,000	0.13	2.80
1172_916	482,793	4,000,000	0.12	2.88
1172_918	496,623	4,000,000	0.12	2.84
1172_920	490,629	4,000,000	0.12	2.86
1172_922	553,999	4,000,000	0.14	2.69
1172_924	528,671	4,000,000	0.13	2.75
1172_926	481,294	4,000,000	0.12	2.88
1172_928	518,812	4,000,000	0.13	2.78
1172_930	509,814	4,000,000	0.13	2.80
1172_932	264,651	4,000,000	0.07	3.89
1172_934	435,806	4,000,000	0.11	3.03
1172_936	446,886	4,000,000	0.11	2.99
1172_938	487,983	4,000,000	0.12	2.86
1172_940	554,903	4,000,000	0.14	2.69
1172_942	474,355	4,000,000	0.12	2.90
1172_944	468,922	4,000,000	0.12	2.92
1172_946	498,858	4,000,000	0.13	2.83
1172_948	499,339	4,000,000	0.13	2.83

## 1.4 Report on Point Density and NPS (Tiled Data) - continued

File	Number of First Returns	Area of Swath	Point Density	Average GSD
1172_950	483,060	4,000,000	0.12	2.88
1172_952	459,002	4,000,000	0.12	2.95
1172_954	608,114	4,000,000	0.15	2.57
1172_956	824,535	4,000,000	0.21	2.20
1172_958	830,092	4,000,000	0.21	2.20
1172_960	613,731	4,000,000	0.15	2.55
1172_962	523,224	4,000,000	0.13	2.77
1172_964	523,939	4,000,000	0.13	2.76
1172_966	566,233	4,000,000	0.14	2.66
1172_968	498,238	4,000,000	0.13	2.83
1172_970	462,588	4,000,000	0.12	2.94
1172_972	489,669	4,000,000	0.12	2.86
1172_974	487,700	4,000,000	0.12	2.86
1172_976	451,970	4,000,000	0.11	2.98
1172_978	513,061	4,000,000	0.13	2.79
1172_980	534,289	4,000,000	0.13	2.74
1172_982	445,404	4,000,000	0.11	3.00
1172_984	488,063	4,000,000	0.12	2.86
1172_986	492,042	4,000,000	0.12	2.85
1172_988	521,645	4,000,000	0.13	2.77
1172_990	501,703	4,000,000	0.13	2.82
1172_992	490,424	4,000,000	0.12	2.86
1172_994	483,386	4,000,000	0.12	2.88
1172_996	474,402	4,000,000	0.12	2.90
1172_998	465,807	4,000,000	0.12	2.93
1174_1000	504,266	4,000,000	0.13	2.82
1174_1002	959,890	4,000,000	0.24	2.04
1174_1004	464,616	4,000,000	0.12	2.93
1174_1006	469,813	4,000,000	0.12	2.92
1174_1008	478,110	4,000,000	0.12	2.89
1174_1010	527,977	4,000,000	0.13	2.75
1174_1012	475,843	4,000,000	0.12	2.90
1174_1014	473,017	4,000,000	0.12	2.91

## 1.4 Report on Point Density and NPS (Tiled Data) - continued

File	Number of First Returns	Area of Swath	Point Density	Average GSD
1174_1016	542,867	4,000,000	0.14	2.71
1174_1018	498,317	4,000,000	0.13	2.83
1174_1020	465,694	4,000,000	0.12	2.93
1174_1022	479,609	4,000,000	0.12	2.89
1174_1024	490,959	4,000,000	0.12	2.85
1174_904	755,349	4,000,000	0.19	2.30
1174_906	807,148	4,000,000	0.20	2.23
1174_908	685,446	4,000,000	0.17	2.42
1174_910	485,185	4,000,000	0.12	2.87
1174_912	525,611	4,000,000	0.13	2.76
1174_914	517,269	4,000,000	0.13	2.78
1174_916	492,982	4,000,000	0.12	2.85
1174_918	490,115	4,000,000	0.12	2.86
1174_920	497,665	4,000,000	0.12	2.84
1174_922	504,292	4,000,000	0.13	2.82
1174_924	533,326	4,000,000	0.13	2.74
1174_926	539,789	4,000,000	0.14	2.72
1174_928	506,830	4,000,000	0.13	2.81
1174_930	459,642	4,000,000	0.12	2.95
1174_932	263,734	4,000,000	0.07	3.89
1174_934	448,430	4,000,000	0.11	2.99
1174_936	462,426	4,000,000	0.12	2.94
1174_938	488,895	4,000,000	0.12	2.86
1174_940	522,793	4,000,000	0.13	2.77
1174_942	492,920	4,000,000	0.12	2.85
1174_944	464,666	4,000,000	0.12	2.93
1174_946	474,874	4,000,000	0.12	2.90
1174_948	508,472	4,000,000	0.13	2.81
1174_950	483,895	4,000,000	0.12	2.88
1174_952	476,415	4,000,000	0.12	2.90
1174_954	581,269	4,000,000	0.15	2.62
1174_956	795,724	4,000,000	0.20	2.24
1174_958	861,087	4,000,000	0.22	2.16

## 1.4 Report on Point Density and NPS (Tiled Data) - continued

File	Number of First Returns	Area of Swath	Point Density	Average GSD
1174_960	666,277	4,000,000	0.17	2.45
1174_962	528,197	4,000,000	0.13	2.75
1174_964	523,575	4,000,000	0.13	2.76
1174_966	1,066,327	4,000,000	0.27	1.94
1174_968	497,470	4,000,000	0.12	2.84
1174_970	509,158	4,000,000	0.13	2.80
1174_972	503,430	4,000,000	0.13	2.82
1174_974	478,630	4,000,000	0.12	2.89
1174_976	486,343	4,000,000	0.12	2.87
1174_978	510,645	4,000,000	0.13	2.80
1174_980	515,672	4,000,000	0.13	2.79
1174_982	475,279	4,000,000	0.12	2.90
1174_984	479,982	4,000,000	0.12	2.89
1174_986	474,937	4,000,000	0.12	2.90
1174_988	521,952	4,000,000	0.13	2.77
1174_990	502,809	4,000,000	0.13	2.82
1174_992	479,773	4,000,000	0.12	2.89
1174_994	472,213	4,000,000	0.12	2.91
1174_996	466,212	4,000,000	0.12	2.93
1174_998	475,473	4,000,000	0.12	2.90
1176_1000	504,370	4,000,000	0.13	2.82
1176_1002	478,578	4,000,000	0.12	2.89
1176_1004	463,870	4,000,000	0.12	2.94
1176_1006	504,432	4,000,000	0.13	2.82
1176_1008	476,594	4,000,000	0.12	2.90
1176_1010	493,840	4,000,000	0.12	2.85
1176_1012	525,677	4,000,000	0.13	2.76
1176_1014	490,733	4,000,000	0.12	2.86
1176_1016	559,114	4,000,000	0.14	2.68
1176_1018	483,202	4,000,000	0.12	2.88
1176_1020	458,386	4,000,000	0.12	2.95
1176_1022	485,622	4,000,000	0.12	2.87
1176_1024	471,122	4,000,000	0.12	2.91



## 1.4 Report on Point Density and NPS (Tiled Data) - continued

File	Number of First Returns	Area of Swath	Point Density	Average GSD
1176_904	459,057	4,000,000	0.12	2.95
1176_906	486,681	4,000,000	0.12	2.87
1176_908	522,329	4,000,000	0.13	2.77
1176_910	502,644	4,000,000	0.13	2.82
1176_912	512,440	4,000,000	0.13	2.79
1176_914	525,036	4,000,000	0.13	2.76
1176_916	507,968	4,000,000	0.13	2.81
1176_918	519,302	4,000,000	0.13	2.78
1176_920	514,535	4,000,000	0.13	2.79
1176_922	551,550	4,000,000	0.14	2.69
1176_924	499,485	4,000,000	0.13	2.83
1176_926	464,735	4,000,000	0.12	2.93
1176_928	538,568	4,000,000	0.14	2.73
1176_930	516,043	4,000,000	0.13	2.78
1176_932	382,425	4,000,000	0.10	3.23
1176_934	663,588	4,000,000	0.17	2.46
1176_936	621,516	4,000,000	0.16	2.54
1176_938	613,355	4,000,000	0.15	2.55
1176_940	551,274	4,000,000	0.14	2.69
1176_942	502,155	4,000,000	0.13	2.82
1176_944	449,199	4,000,000	0.11	2.98
1176_946	493,533	4,000,000	0.12	2.85
1176_948	520,002	4,000,000	0.13	2.77
1176_950	487,547	4,000,000	0.12	2.86
1176_952	480,439	4,000,000	0.12	2.89
1176_954	597,452	4,000,000	0.15	2.59
1176_956	1,574,612	4,000,000	0.39	1.59
1176_958	842,799	4,000,000	0.21	2.18
1176_960	623,193	4,000,000	0.16	2.53
1176_962	514,761	4,000,000	0.13	2.79
1176_964	540,461	4,000,000	0.14	2.72
1176_966	542,653	4,000,000	0.14	2.72
1176_968	493,850	4,000,000	0.12	2.85

## 1.4 Report on Point Density and NPS (Tiled Data) - continued

File	Number of First Returns	Area of Swath	Point Density	Average GSD
1176_970	449,679	4,000,000	0.11	2.98
1176_972	496,458	4,000,000	0.12	2.84
1176_974	508,032	4,000,000	0.13	2.81
1176_976	517,183	4,000,000	0.13	2.78
1176_978	495,555	4,000,000	0.12	2.84
1176_980	504,854	4,000,000	0.13	2.82
1176_982	504,264	4,000,000	0.13	2.82
1176_984	499,996	4,000,000	0.13	2.83
1176_986	517,518	4,000,000	0.13	2.78
1176_988	509,439	4,000,000	0.13	2.80
1176_990	486,789	4,000,000	0.12	2.87
1176_992	497,132	4,000,000	0.12	2.84
1176_994	464,928	4,000,000	0.12	2.93
1176_996	457,263	4,000,000	0.11	2.96
1176_998	493,725	4,000,000	0.12	2.85
1178_1000	508,293	4,000,000	0.13	2.81
1178_1002	509,185	4,000,000	0.13	2.80
1178_1004	460,593	4,000,000	0.12	2.95
1178_1006	509,323	4,000,000	0.13	2.80
1178_1008	491,220	4,000,000	0.12	2.85
1178_1010	477,570	4,000,000	0.12	2.89
1178_1012	516,279	4,000,000	0.13	2.78
1178_1014	493,367	4,000,000	0.12	2.85
1178_1016	538,866	4,000,000	0.14	2.73
1178_1018	496,582	4,000,000	0.12	2.84
1178_1020	476,423	4,000,000	0.12	2.90
1178_1022	475,765	4,000,000	0.12	2.90
1178_1024	463,137	4,000,000	0.12	2.94
1178_904	473,825	4,000,000	0.12	2.91
1178_906	399,371	4,000,000	0.10	3.17
1178_908	518,253	4,000,000	0.13	2.78
1178_910	504,122	4,000,000	0.13	2.82
1178_912	519,483	4,000,000	0.13	2.78

## 1.4 Report on Point Density and NPS (Tiled Data) - continued

File	Number of First Returns	Area of Swath	Point Density	Average GSD
1178_914	498,534	4,000,000	0.13	2.83
1178_916	504,609	4,000,000	0.13	2.82
1178_918	522,602	4,000,000	0.13	2.77
1178_920	520,128	4,000,000	0.13	2.77
1178_922	534,192	4,000,000	0.13	2.74
1178_924	531,867	4,000,000	0.13	2.74
1178_926	505,692	4,000,000	0.13	2.81
1178_928	525,166	4,000,000	0.13	2.76
1178_930	516,717	4,000,000	0.13	2.78
1178_932	370,873	4,000,000	0.09	3.28
1178_934	694,763	4,000,000	0.17	2.40
1178_936	673,503	4,000,000	0.17	2.44
1178_938	694,678	4,000,000	0.17	2.40
1178_940	672,814	4,000,000	0.17	2.44
1178_942	721,750	4,000,000	0.18	2.35
1178_944	663,751	4,000,000	0.17	2.46
1178_946	582,803	4,000,000	0.15	2.62
1178_948	548,435	4,000,000	0.14	2.70
1178_950	492,206	4,000,000	0.12	2.85
1178_952	472,916	4,000,000	0.12	2.91
1178_954	590,214	4,000,000	0.15	2.60
1178_956	761,309	4,000,000	0.19	2.29
1178_958	815,372	4,000,000	0.20	2.22
1178_960	629,233	4,000,000	0.16	2.52
1178_962	553,150	4,000,000	0.14	2.69
1178_964	540,486	4,000,000	0.14	2.72
1178_966	543,526	4,000,000	0.14	2.71
1178_968	516,721	4,000,000	0.13	2.78
1178_970	485,717	4,000,000	0.12	2.87
1178_972	484,260	4,000,000	0.12	2.87
1178_974	547,389	4,000,000	0.14	2.70
1178_976	518,130	4,000,000	0.13	2.78
1178_978	435,402	4,000,000	0.11	3.03

## 1.4 Report on Point Density and NPS (Tiled Data) - continued

File	Number of First Returns	Area of Swath	Point Density	Average GSD
1178_980	506,738	4,000,000	0.13	2.81
1178_982	523,512	4,000,000	0.13	2.76
1178_984	492,053	4,000,000	0.12	2.85
1178_986	508,303	4,000,000	0.13	2.81
1178_988	505,406	4,000,000	0.13	2.81
1178_990	477,016	4,000,000	0.12	2.90
1178_992	506,144	4,000,000	0.13	2.81
1178_994	466,417	4,000,000	0.12	2.93
1178_996	469,468	4,000,000	0.12	2.92
1178_998	515,657	4,000,000	0.13	2.79
1180_1000	504,669	4,000,000	0.13	2.82
1180_1002	514,267	4,000,000	0.13	2.79
1180_1004	476,878	4,000,000	0.12	2.90
1180_1006	501,803	4,000,000	0.13	2.82
1180_1008	509,022	4,000,000	0.13	2.80
1180_1010	462,129	4,000,000	0.12	2.94
1180_1012	446,726	4,000,000	0.11	2.99
1180_1014	450,753	4,000,000	0.11	2.98
1180_1016	486,489	4,000,000	0.12	2.87
1180_1018	491,266	4,000,000	0.12	2.85
1180_1020	504,911	4,000,000	0.13	2.82
1180_1022	485,609	4,000,000	0.12	2.87
1180_1024	460,666	4,000,000	0.12	2.95
1180_904	511,912	4,000,000	0.13	2.80
1180_906	459,110	4,000,000	0.12	2.95
1180_908	376,006	4,000,000	0.09	3.26
1180_910	376,863	4,000,000	0.09	3.26
1180_912	512,697	4,000,000	0.13	2.79
1180_914	514,099	4,000,000	0.13	2.79
1180_916	508,809	4,000,000	0.13	2.80
1180_918	509,276	4,000,000	0.13	2.80
1180_920	481,157	4,000,000	0.12	2.88
1180_922	477,217	4,000,000	0.12	2.90

## 1.4 Report on Point Density and NPS (Tiled Data) - continued

File	Number of First Returns	Area of Swath	Point Density	Average GSD
1180_924	497,144	4,000,000	0.12	2.84
1180_926	527,719	4,000,000	0.13	2.75
1180_928	545,603	4,000,000	0.14	2.71
1180_930	509,710	4,000,000	0.13	2.80
1180_932	290,626	4,000,000	0.07	3.71
1180_934	618,519	4,000,000	0.16	2.54
1180_936	630,463	4,000,000	0.16	2.52
1180_938	701,445	4,000,000	0.18	2.39
1180_940	761,546	4,000,000	0.19	2.29
1180_942	844,557	4,000,000	0.21	2.18
1180_944	807,976	4,000,000	0.20	2.23
1180_946	811,496	4,000,000	0.20	2.22
1180_948	680,505	4,000,000	0.17	2.42
1180_950	577,502	4,000,000	0.14	2.63
1180_952	562,442	4,000,000	0.14	2.67
1180_954	665,426	4,000,000	0.17	2.45
1180_956	850,173	4,000,000	0.21	2.17
1180_958	803,376	4,000,000	0.20	2.23
1180_960	564,283	4,000,000	0.14	2.66
1180_962	525,752	4,000,000	0.13	2.76
1180_964	540,452	4,000,000	0.14	2.72
1180_966	538,722	4,000,000	0.14	2.73
1180_968	555,739	4,000,000	0.14	2.68
1180_970	459,702	4,000,000	0.12	2.95
1180_972	446,123	4,000,000	0.11	2.99
1180_974	524,732	4,000,000	0.13	2.76
1180_976	491,343	4,000,000	0.12	2.85
1180_978	454,002	4,000,000	0.11	2.97
1180_980	486,294	4,000,000	0.12	2.87
1180_982	516,021	4,000,000	0.13	2.78
1180_984	493,144	4,000,000	0.12	2.85
1180_986	524,507	4,000,000	0.13	2.76
1180_988	501,300	4,000,000	0.13	2.83

## 1.4 Report on Point Density and NPS (Tiled Data) - continued

File	Number of First Returns	Area of Swath	Point Density	Average GSD
1180_990	471,797	4,000,000	0.12	2.91
1180_992	483,896	4,000,000	0.12	2.88
1180_994	445,966	4,000,000	0.11	3.00
1180_996	460,694	4,000,000	0.12	2.95
1180_998	503,817	4,000,000	0.13	2.82
1182_1000	611,096	4,000,000	0.15	2.56
1182_1002	650,559	4,000,000	0.16	2.48
1182_1004	652,219	4,000,000	0.16	2.48
1182_1006	628,491	4,000,000	0.16	2.52
1182_1008	656,291	4,000,000	0.16	2.47
1182_1010	706,806	4,000,000	0.18	2.38
1182_1012	705,187	4,000,000	0.18	2.38
1182_1014	596,426	4,000,000	0.15	2.59
1182_1016	473,415	4,000,000	0.12	2.91
1182_1018	480,510	4,000,000	0.12	2.89
1182_1020	495,353	4,000,000	0.12	2.84
1182_1022	476,502	4,000,000	0.12	2.90
1182_1024	455,452	4,000,000	0.11	2.96
1182_904	511,464	4,000,000	0.13	2.80
1182_906	434,955	4,000,000	0.11	3.03
1182_908	456,322	4,000,000	0.11	2.96
1182_910	442,808	4,000,000	0.11	3.01
1182_912	453,785	4,000,000	0.11	2.97
1182_914	505,266	4,000,000	0.13	2.81
1182_916	493,805	4,000,000	0.12	2.85
1182_918	516,912	4,000,000	0.13	2.78
1182_920	504,586	4,000,000	0.13	2.82
1182_922	483,209	4,000,000	0.12	2.88
1182_924	484,465	4,000,000	0.12	2.87
1182_926	506,350	4,000,000	0.13	2.81
1182_928	537,339	4,000,000	0.13	2.73
1182_930	518,079	4,000,000	0.13	2.78
1182_932	297,980	4,000,000	0.07	3.66

## 1.4 Report on Point Density and NPS (Tiled Data) - continued

File	Number of First Returns	Area of Swath	Point Density	Average GSD
1182_934	689,435	4,000,000	0.17	2.41
1182_936	708,100	4,000,000	0.18	2.38
1182_938	716,169	4,000,000	0.18	2.36
1182_940	721,551	4,000,000	0.18	2.35
1182_942	712,907	4,000,000	0.18	2.37
1182_944	750,219	4,000,000	0.19	2.31
1182_946	827,926	4,000,000	0.21	2.20
1182_948	774,833	4,000,000	0.19	2.27
1182_950	619,912	4,000,000	0.16	2.54
1182_952	673,704	4,000,000	0.17	2.44
1182_954	702,785	4,000,000	0.18	2.39
1182_956	1,084,985	4,000,000	0.27	1.92
1182_958	886,862	4,000,000	0.22	2.12
1182_960	592,820	4,000,000	0.15	2.60
1182_962	540,069	4,000,000	0.14	2.72
1182_964	526,698	4,000,000	0.13	2.76
1182_966	554,823	4,000,000	0.14	2.69
1182_968	539,761	4,000,000	0.14	2.72
1182_970	532,647	4,000,000	0.13	2.74
1182_972	481,382	4,000,000	0.12	2.88
1182_974	491,323	4,000,000	0.12	2.85
1182_976	496,177	4,000,000	0.12	2.84
1182_978	480,194	4,000,000	0.12	2.89
1182_980	502,208	4,000,000	0.13	2.82
1182_982	488,467	4,000,000	0.12	2.86
1182_984	499,960	4,000,000	0.13	2.83
1182_986	527,459	4,000,000	0.13	2.75
1182_988	496,943	4,000,000	0.12	2.84
1182_990	483,320	4,000,000	0.12	2.88
1182_992	486,245	4,000,000	0.12	2.87
1182_994	565,744	4,000,000	0.14	2.66
1182_996	603,875	4,000,000	0.15	2.57
1182_998	637,138	4,000,000	0.16	2.51

## 1.4 Report on Point Density and NPS (Tiled Data) - continued

File	Number of First Returns	Area of Swath	Point Density	Average GSD
1184_1000	714,222	4,000,000	0.18	2.37
1184_1002	722,895	4,000,000	0.18	2.35
1184_1004	730,670	4,000,000	0.18	2.34
1184_1006	724,587	4,000,000	0.18	2.35
1184_1008	727,329	4,000,000	0.18	2.35
1184_1010	754,310	4,000,000	0.19	2.30
1184_1012	760,940	4,000,000	0.19	2.29
1184_1014	612,990	4,000,000	0.15	2.55
1184_1016	487,536	4,000,000	0.12	2.86
1184_1018	498,248	4,000,000	0.13	2.83
1184_1020	495,448	4,000,000	0.12	2.84
1184_1022	490,451	4,000,000	0.12	2.86
1184_1024	480,454	4,000,000	0.12	2.89
1184_904	500,800	4,000,000	0.13	2.83
1184_906	448,070	4,000,000	0.11	2.99
1184_908	513,250	4,000,000	0.13	2.79
1184_910	493,340	4,000,000	0.12	2.85
1184_912	456,754	4,000,000	0.11	2.96
1184_914	461,553	4,000,000	0.12	2.94
1184_916	455,378	4,000,000	0.11	2.96
1184_918	491,175	4,000,000	0.12	2.85
1184_920	498,317	4,000,000	0.13	2.83
1184_922	525,037	4,000,000	0.13	2.76
1184_924	542,193	4,000,000	0.14	2.72
1184_926	503,808	4,000,000	0.13	2.82
1184_928	495,329	4,000,000	0.12	2.84
1184_930	520,755	4,000,000	0.13	2.77
1184_932	300,514	4,000,000	0.08	3.65
1184_934	535,912	4,000,000	0.13	2.73
1184_936	516,873	4,000,000	0.13	2.78
1184_938	509,905	4,000,000	0.13	2.80
1184_940	528,315	4,000,000	0.13	2.75
1184_942	535,922	4,000,000	0.13	2.73



## 1.4 Report on Point Density and NPS (Tiled Data) - continued

File	Number of First Returns	Area of Swath	Point Density	Average GSD
1184_944	605,855	4,000,000	0.15	2.57
1184_946	588,352	4,000,000	0.15	2.61
1184_948	530,048	4,000,000	0.13	2.75
1184_950	556,760	4,000,000	0.14	2.68
1184_952	479,791	4,000,000	0.12	2.89
1184_954	530,653	4,000,000	0.13	2.75
1184_956	904,091	4,000,000	0.23	2.10
1184_958	887,129	4,000,000	0.22	2.12
1184_960	634,990	4,000,000	0.16	2.51
1184_962	524,010	4,000,000	0.13	2.76
1184_964	525,747	4,000,000	0.13	2.76
1184_966	554,930	4,000,000	0.14	2.69
1184_968	507,761	4,000,000	0.13	2.81
1184_970	487,662	4,000,000	0.12	2.86
1184_972	472,501	4,000,000	0.12	2.91
1184_974	504,357	4,000,000	0.13	2.82
1184_976	491,981	4,000,000	0.12	2.85
1184_978	495,059	4,000,000	0.12	2.84
1184_980	542,298	4,000,000	0.14	2.72
1184_982	512,615	4,000,000	0.13	2.79
1184_984	491,222	4,000,000	0.12	2.85
1184_986	516,324	4,000,000	0.13	2.78
1184_988	476,489	4,000,000	0.12	2.90
1184_990	464,723	4,000,000	0.12	2.93
1184_992	495,182	4,000,000	0.12	2.84
1184_994	659,358	4,000,000	0.17	2.46
1184_996	709,504	4,000,000	0.18	2.37
1184_998	747,352	4,000,000	0.19	2.31
1186_1000	546,519	4,000,000	0.14	2.71
1186_1002	521,381	4,000,000	0.13	2.77
1186_1004	509,963	4,000,000	0.13	2.80
1186_1006	508,523	4,000,000	0.13	2.81
1186_1008	476,191	4,000,000	0.12	2.90

## 1.4 Report on Point Density and NPS (Tiled Data) - continued

File	Number of First Returns	Area of Swath	Point Density	Average GSD
1186_1010	467,820	4,000,000	0.12	2.92
1186_1012	496,596	4,000,000	0.12	2.84
1186_1014	536,308	4,000,000	0.13	2.73
1186_1016	508,776	4,000,000	0.13	2.80
1186_1018	500,770	4,000,000	0.13	2.83
1186_1020	467,716	4,000,000	0.12	2.92
1186_1022	481,760	4,000,000	0.12	2.88
1186_1024	501,265	4,000,000	0.13	2.83
1186_904	509,529	4,000,000	0.13	2.80
1186_906	510,565	4,000,000	0.13	2.80
1186_908	531,416	4,000,000	0.13	2.74
1186_910	528,409	4,000,000	0.13	2.75
1186_912	398,412	4,000,000	0.10	3.17
1186_914	397,042	4,000,000	0.10	3.17
1186_916	388,443	4,000,000	0.10	3.21
1186_918	445,573	4,000,000	0.11	3.00
1186_920	458,291	4,000,000	0.12	2.95
1186_922	498,967	4,000,000	0.13	2.83
1186_924	510,925	4,000,000	0.13	2.80
1186_926	474,821	4,000,000	0.12	2.90
1186_928	503,771	4,000,000	0.13	2.82
1186_930	515,005	4,000,000	0.13	2.79
1186_932	277,556	4,000,000	0.07	3.80
1186_934	482,074	4,000,000	0.12	2.88
1186_936	489,776	4,000,000	0.12	2.86
1186_938	492,484	4,000,000	0.12	2.85
1186_940	467,030	4,000,000	0.12	2.93
1186_942	459,529	4,000,000	0.12	2.95
1186_944	532,365	4,000,000	0.13	2.74
1186_946	494,835	4,000,000	0.12	2.84
1186_948	472,204	4,000,000	0.12	2.91
1186_950	513,772	4,000,000	0.13	2.79
1186_952	458,013	4,000,000	0.12	2.96

## 1.4 Report on Point Density and NPS (Tiled Data) - continued

File	Number of First Returns	Area of Swath	Point Density	Average GSD
1186_954	522,023	4,000,000	0.13	2.77
1186_956	737,537	4,000,000	0.18	2.33
1186_958	691,627	4,000,000	0.17	2.41
1186_960	595,302	4,000,000	0.15	2.59
1186_962	513,143	4,000,000	0.13	2.79
1186_964	553,890	4,000,000	0.14	2.69
1186_966	543,518	4,000,000	0.14	2.71
1186_968	518,471	4,000,000	0.13	2.78
1186_970	457,698	4,000,000	0.11	2.96
1186_972	414,423	4,000,000	0.10	3.11
1186_974	519,270	4,000,000	0.13	2.78
1186_976	482,743	4,000,000	0.12	2.88
1186_978	463,009	4,000,000	0.12	2.94
1186_980	518,157	4,000,000	0.13	2.78
1186_982	500,543	4,000,000	0.13	2.83
1186_984	503,461	4,000,000	0.13	2.82
1186_986	500,565	4,000,000	0.13	2.83
1186_988	488,805	4,000,000	0.12	2.86
1186_990	472,462	4,000,000	0.12	2.91
1186_992	499,775	4,000,000	0.13	2.83
1186_994	564,363	4,000,000	0.14	2.66
1186_996	526,228	4,000,000	0.13	2.76
1186_998	589,561	4,000,000	0.15	2.61
1188_1000	464,934	4,000,000	0.12	2.93
1188_1002	462,555	4,000,000	0.12	2.94
1188_1004	497,813	4,000,000	0.12	2.84
1188_1006	520,415	4,000,000	0.13	2.77
1188_1008	454,608	4,000,000	0.11	2.97
1188_1010	435,353	4,000,000	0.11	3.03
1188_1012	471,086	4,000,000	0.12	2.91
1188_1014	532,371	4,000,000	0.13	2.74
1188_1016	547,472	4,000,000	0.14	2.70
1188_1018	519,682	4,000,000	0.13	2.77

## 1.4 Report on Point Density and NPS (Tiled Data) - continued

File	Number of First Returns	Area of Swath	Point Density	Average GSD
1188_1020	465,197	4,000,000	0.12	2.93
1188_1022	472,525	4,000,000	0.12	2.91
1188_1024	496,614	4,000,000	0.12	2.84
1188_910	521,751	4,000,000	0.13	2.77
1188_912	512,960	4,000,000	0.13	2.79
1188_914	460,890	4,000,000	0.12	2.95
1188_916	343,842	4,000,000	0.09	3.41
1188_918	519,464	4,000,000	0.13	2.78
1188_920	484,037	4,000,000	0.12	2.88
1188_922	487,081	4,000,000	0.12	2.87
1188_924	526,413	4,000,000	0.13	2.76
1188_926	530,641	4,000,000	0.13	2.75
1188_928	543,439	4,000,000	0.14	2.71
1188_930	509,727	4,000,000	0.13	2.80
1188_932	270,595	4,000,000	0.07	3.85
1188_934	470,309	4,000,000	0.12	2.92
1188_936	446,935	4,000,000	0.11	2.99
1188_938	501,399	4,000,000	0.13	2.82
1188_940	537,030	4,000,000	0.13	2.73
1188_942	452,465	4,000,000	0.11	2.97
1188_944	479,363	4,000,000	0.12	2.89
1188_946	501,501	4,000,000	0.13	2.82
1188_948	464,997	4,000,000	0.12	2.93
1188_950	426,312	4,000,000	0.11	3.06
1188_952	422,526	4,000,000	0.11	3.08
1188_954	463,425	4,000,000	0.12	2.94
1188_956	757,535	4,000,000	0.19	2.30
1188_958	779,069	4,000,000	0.20	2.27
1188_960	526,836	4,000,000	0.13	2.76
1188_962	432,496	4,000,000	0.11	3.04
1188_964	547,682	4,000,000	0.14	2.70
1188_966	517,488	4,000,000	0.13	2.78
1188_968	553,991	4,000,000	0.14	2.69

## 1.4 Report on Point Density and NPS (Tiled Data) - continued

File	Number of First Returns	Area of Swath	Point Density	Average GSD
1188_970	483,654	4,000,000	0.12	2.88
1188_972	407,897	4,000,000	0.10	3.13
1188_974	515,961	4,000,000	0.13	2.78
1188_976	497,160	4,000,000	0.12	2.84
1188_978	449,388	4,000,000	0.11	2.98
1188_980	461,893	4,000,000	0.12	2.94
1188_982	471,232	4,000,000	0.12	2.91
1188_984	508,100	4,000,000	0.13	2.81
1188_986	513,438	4,000,000	0.13	2.79
1188_988	504,518	4,000,000	0.13	2.82
1188_990	484,819	4,000,000	0.12	2.87
1188_992	481,271	4,000,000	0.12	2.88
1188_994	481,184	4,000,000	0.12	2.88
1188_996	463,448	4,000,000	0.12	2.94
1188_998	502,269	4,000,000	0.13	2.82
1190_1000	456,159	4,000,000	0.11	2.96
1190_1002	464,964	4,000,000	0.12	2.93
1190_1004	511,576	4,000,000	0.13	2.80
1190_1006	478,309	4,000,000	0.12	2.89
1190_1008	456,090	4,000,000	0.11	2.96
1190_1010	979,328	4,000,000	0.25	2.02
1190_1012	480,170	4,000,000	0.12	2.89
1190_1014	479,482	4,000,000	0.12	2.89
1190_1016	502,495	4,000,000	0.13	2.82
1190_1018	504,367	4,000,000	0.13	2.82
1190_1020	517,124	4,000,000	0.13	2.78
1190_1022	483,863	4,000,000	0.12	2.88
1190_1024	476,300	4,000,000	0.12	2.90
1190_914	484,586	4,000,000	0.12	2.87
1190_916	458,479	4,000,000	0.12	2.95
1190_918	376,193	4,000,000	0.09	3.26
1190_920	453,570	4,000,000	0.11	2.97
1190_922	471,173	4,000,000	0.12	2.91

## 1.4 Report on Point Density and NPS (Tiled Data) - continued

File	Number of First Returns	Area of Swath	Point Density	Average GSD
1190_924	487,225	4,000,000	0.12	2.87
1190_926	478,914	4,000,000	0.12	2.89
1190_928	494,802	4,000,000	0.12	2.84
1190_930	542,409	4,000,000	0.14	2.72
1190_932	297,731	4,000,000	0.07	3.67
1190_934	467,460	4,000,000	0.12	2.93
1190_936	450,359	4,000,000	0.11	2.98
1190_938	466,192	4,000,000	0.12	2.93
1190_940	499,304	4,000,000	0.13	2.83
1190_942	453,312	4,000,000	0.11	2.97
1190_944	445,694	4,000,000	0.11	3.00
1190_946	420,315	4,000,000	0.11	3.09
1190_948	394,221	4,000,000	0.10	3.19
1190_950	387,089	4,000,000	0.10	3.22
1190_952	462,873	4,000,000	0.12	2.94
1190_954	568,249	4,000,000	0.14	2.65
1190_956	682,095	4,000,000	0.17	2.42
1190_958	906,727	4,000,000	0.23	2.10
1190_960	559,741	4,000,000	0.14	2.67
1190_962	584,693	4,000,000	0.15	2.62
1190_964	536,744	4,000,000	0.13	2.73
1190_966	587,627	4,000,000	0.15	2.61
1190_968	698,176	4,000,000	0.18	2.39
1190_970	646,907	4,000,000	0.16	2.49
1190_972	617,162	4,000,000	0.15	2.55
1190_974	714,240	4,000,000	0.18	2.37
1190_976	528,273	4,000,000	0.13	2.75
1190_978	482,593	4,000,000	0.12	2.88
1190_980	483,635	4,000,000	0.12	2.88
1190_982	504,215	4,000,000	0.13	2.82
1190_984	505,789	4,000,000	0.13	2.81
1190_986	528,410	4,000,000	0.13	2.75
1190_988	512,300	4,000,000	0.13	2.79

## 1.4 Report on Point Density and NPS (Tiled Data) - continued

File	Number of First Returns	Area of Swath	Point Density	Average GSD
1190_990	491,720	4,000,000	0.12	2.85
1190_992	487,119	4,000,000	0.12	2.87
1190_994	466,965	4,000,000	0.12	2.93
1190_996	487,143	4,000,000	0.12	2.87
1190_998	530,825	4,000,000	0.13	2.75
1192_1000	472,677	4,000,000	0.12	2.91
1192_1002	470,243	4,000,000	0.12	2.92
1192_1004	487,009	4,000,000	0.12	2.87
1192_1006	478,143	4,000,000	0.12	2.89
1192_1008	492,463	4,000,000	0.12	2.85
1192_1010	499,086	4,000,000	0.13	2.83
1192_1012	479,192	4,000,000	0.12	2.89
1192_1014	463,577	4,000,000	0.12	2.94
1192_1016	509,739	4,000,000	0.13	2.80
1192_1018	470,742	4,000,000	0.12	2.92
1192_1020	483,116	4,000,000	0.12	2.88
1192_1022	483,193	4,000,000	0.12	2.88
1192_1024	468,623	4,000,000	0.12	2.92
1192_914	498,447	4,000,000	0.13	2.83
1192_916	506,137	4,000,000	0.13	2.81
1192_918	511,642	4,000,000	0.13	2.80
1192_920	348,806	4,000,000	0.09	3.39
1192_922	477,981	4,000,000	0.12	2.89
1192_924	424,856	4,000,000	0.11	3.07
1192_926	481,452	4,000,000	0.12	2.88
1192_928	501,655	4,000,000	0.13	2.82
1192_930	494,637	4,000,000	0.12	2.84
1192_932	266,538	4,000,000	0.07	3.87
1192_934	464,196	4,000,000	0.12	2.94
1192_936	465,069	4,000,000	0.12	2.93
1192_938	483,101	4,000,000	0.12	2.88
1192_940	407,569	4,000,000	0.10	3.13
1192_942	426,129	4,000,000	0.11	3.06

## 1.4 Report on Point Density and NPS (Tiled Data) - continued

File	Number of First Returns	Area of Swath	Point Density	Average GSD
1192_944	481,560	4,000,000	0.12	2.88
1192_946	483,376	4,000,000	0.12	2.88
1192_948	456,148	4,000,000	0.11	2.96
1192_950	462,477	4,000,000	0.12	2.94
1192_952	478,681	4,000,000	0.12	2.89
1192_954	562,446	4,000,000	0.14	2.67
1192_956	840,366	4,000,000	0.21	2.18
1192_958	791,637	4,000,000	0.20	2.25
1192_960	865,016	4,000,000	0.22	2.15
1192_962	765,738	4,000,000	0.19	2.29
1192_964	767,465	4,000,000	0.19	2.28
1192_966	699,199	4,000,000	0.18	2.39
1192_968	590,970	4,000,000	0.15	2.60
1192_970	636,981	4,000,000	0.16	2.51
1192_972	688,651	4,000,000	0.17	2.41
1192_974	722,359	4,000,000	0.18	2.35
1192_976	467,693	4,000,000	0.12	2.92
1192_978	517,710	4,000,000	0.13	2.78
1192_980	486,983	4,000,000	0.12	2.87
1192_982	500,337	4,000,000	0.13	2.83
1192_984	486,231	4,000,000	0.12	2.87
1192_986	508,366	4,000,000	0.13	2.81
1192_988	505,192	4,000,000	0.13	2.81
1192_990	516,644	4,000,000	0.13	2.78
1192_992	476,308	4,000,000	0.12	2.90
1192_994	456,871	4,000,000	0.11	2.96
1192_996	446,274	4,000,000	0.11	2.99
1192_998	520,893	4,000,000	0.13	2.77
1194_1000	500,841	4,000,000	0.13	2.83
1194_1002	468,728	4,000,000	0.12	2.92
1194_1004	502,252	4,000,000	0.13	2.82
1194_1006	519,709	4,000,000	0.13	2.77
1194_1008	498,295	4,000,000	0.13	2.83



## 1.4 Report on Point Density and NPS (Tiled Data) - continued

File	Number of First Returns	Area of Swath	Point Density	Average GSD
1194_1010	456,920	4,000,000	0.11	2.96
1194_1012	501,464	4,000,000	0.13	2.82
1194_1014	509,291	4,000,000	0.13	2.80
1194_1016	500,828	4,000,000	0.13	2.83
1194_1018	479,585	4,000,000	0.12	2.89
1194_1020	480,809	4,000,000	0.12	2.88
1194_1022	488,580	4,000,000	0.12	2.86
1194_1024	462,199	4,000,000	0.12	2.94
1194_918	529,703	4,000,000	0.13	2.75
1194_920	501,420	4,000,000	0.13	2.82
1194_922	396,146	4,000,000	0.10	3.18
1194_924	460,196	4,000,000	0.12	2.95
1194_926	512,495	4,000,000	0.13	2.79
1194_928	518,516	4,000,000	0.13	2.78
1194_930	496,078	4,000,000	0.12	2.84
1194_932	275,129	4,000,000	0.07	3.81
1194_934	457,122	4,000,000	0.11	2.96
1194_936	488,273	4,000,000	0.12	2.86
1194_938	454,106	4,000,000	0.11	2.97
1194_940	415,624	4,000,000	0.10	3.10
1194_942	510,264	4,000,000	0.13	2.80
1194_944	443,342	4,000,000	0.11	3.00
1194_956	827,637	4,000,000	0.21	2.20
1194_958	963,202	4,000,000	0.24	2.04
1194_960	705,697	4,000,000	0.18	2.38
1194_962	566,338	4,000,000	0.14	2.66
1194_964	595,189	4,000,000	0.15	2.59
1194_966	582,273	4,000,000	0.15	2.62
1194_968	608,463	4,000,000	0.15	2.56
1194_970	413,678	4,000,000	0.10	3.11
1194_972	321,801	4,000,000	0.08	3.53
1194_974	831,215	4,000,000	0.21	2.19
1194_976	467,392	4,000,000	0.12	2.93

## 1.4 Report on Point Density and NPS (Tiled Data) - continued

File	Number of First Returns	Area of Swath	Point Density	Average GSD
1194_978	507,345	4,000,000	0.13	2.81
1194_980	518,946	4,000,000	0.13	2.78
1194_982	516,190	4,000,000	0.13	2.78
1194_984	488,589	4,000,000	0.12	2.86
1194_986	491,684	4,000,000	0.12	2.85
1194_988	507,856	4,000,000	0.13	2.81
1194_990	510,597	4,000,000	0.13	2.80
1194_992	454,151	4,000,000	0.11	2.97
1194_994	454,675	4,000,000	0.11	2.97
1194_996	472,778	4,000,000	0.12	2.91
1194_998	526,704	4,000,000	0.13	2.76
1196_1000	483,351	4,000,000	0.12	2.88
1196_1002	511,371	4,000,000	0.13	2.80
1196_1004	484,629	4,000,000	0.12	2.87
1196_1006	449,010	4,000,000	0.11	2.99
1196_1008	493,360	4,000,000	0.12	2.85
1196_1010	492,388	4,000,000	0.12	2.85
1196_1012	508,308	4,000,000	0.13	2.81
1196_1014	533,278	4,000,000	0.13	2.74
1196_1016	481,057	4,000,000	0.12	2.88
1196_1018	450,543	4,000,000	0.11	2.98
1196_1020	468,120	4,000,000	0.12	2.92
1196_1022	501,187	4,000,000	0.13	2.83
1196_1024	493,009	4,000,000	0.12	2.85
1196_920	489,914	4,000,000	0.12	2.86
1196_922	515,725	4,000,000	0.13	2.79
1196_924	460,596	4,000,000	0.12	2.95
1196_926	444,196	4,000,000	0.11	3.00
1196_928	510,366	4,000,000	0.13	2.80
1196_930	537,185	4,000,000	0.13	2.73
1196_932	303,925	4,000,000	0.08	3.63
1196_934	429,716	4,000,000	0.11	3.05
1196_936	470,176	4,000,000	0.12	2.92

## 1.4 Report on Point Density and NPS (Tiled Data) - continued

File	Number of First Returns	Area of Swath	Point Density	Average GSD
1196_938	440,908	4,000,000	0.11	3.01
1196_940	472,218	4,000,000	0.12	2.91
1196_942	325,583	4,000,000	0.08	3.51
1196_944	454,723	4,000,000	0.11	2.97
1196_968	553,499	4,000,000	0.14	2.69
1196_970	517,938	4,000,000	0.13	2.78
1196_972	386,316	4,000,000	0.10	3.22
1196_974	368,988	4,000,000	0.09	3.29
1196_976	408,542	4,000,000	0.10	3.13
1196_978	493,549	4,000,000	0.12	2.85
1196_980	537,628	4,000,000	0.13	2.73
1196_982	530,403	4,000,000	0.13	2.75
1196_984	464,139	4,000,000	0.12	2.94
1196_986	475,562	4,000,000	0.12	2.90
1196_988	483,225	4,000,000	0.12	2.88
1196_990	513,980	4,000,000	0.13	2.79
1196_992	492,237	4,000,000	0.12	2.85
1196_994	469,604	4,000,000	0.12	2.92
1196_996	474,846	4,000,000	0.12	2.90
1196_998	501,074	4,000,000	0.13	2.83
1198_1000	496,143	4,000,000	0.12	2.84
1198_1002	497,037	4,000,000	0.12	2.84
1198_1004	485,118	4,000,000	0.12	2.87
1198_1006	462,472	4,000,000	0.12	2.94
1198_1008	453,025	4,000,000	0.11	2.97
1198_1010	480,984	4,000,000	0.12	2.88
1198_1012	500,394	4,000,000	0.13	2.83
1198_1014	538,724	4,000,000	0.14	2.73
1198_1016	480,465	4,000,000	0.12	2.89
1198_1018	435,357	4,000,000	0.11	3.03
1198_1020	559,426	4,000,000	0.14	2.67
1198_1022	511,186	4,000,000	0.13	2.80
1198_1024	454,389	4,000,000	0.11	2.97

## 1.4 Report on Point Density and NPS (Tiled Data) - continued

File	Number of First Returns	Area of Swath	Point Density	Average GSD
1198_920	505,527	4,000,000	0.13	2.81
1198_922	492,762	4,000,000	0.12	2.85
1198_924	478,857	4,000,000	0.12	2.89
1198_926	421,361	4,000,000	0.11	3.08
1198_928	402,212	4,000,000	0.10	3.15
1198_930	360,860	4,000,000	0.09	3.33
1198_932	248,611	4,000,000	0.06	4.01
1198_934	347,113	4,000,000	0.09	3.40
1198_936	353,290	4,000,000	0.09	3.37
1198_938	396,798	4,000,000	0.10	3.18
1198_940	415,305	4,000,000	0.10	3.10
1198_942	337,777	4,000,000	0.08	3.44
1198_944	485,418	4,000,000	0.12	2.87
1198_972	441,826	4,000,000	0.11	3.01
1198_974	310,549	4,000,000	0.08	3.59
1198_976	468,919	4,000,000	0.12	2.92
1198_978	461,574	4,000,000	0.12	2.94
1198_980	484,847	4,000,000	0.12	2.87
1198_982	487,149	4,000,000	0.12	2.87
1198_984	502,744	4,000,000	0.13	2.82
1198_986	494,579	4,000,000	0.12	2.84
1198_988	493,736	4,000,000	0.12	2.85
1198_990	498,094	4,000,000	0.13	2.83
1198_992	492,900	4,000,000	0.12	2.85
1198_994	511,664	4,000,000	0.13	2.80
1198_996	477,686	4,000,000	0.12	2.89
1198_998	452,472	4,000,000	0.11	2.97
1200_1000	502,686	4,000,000	0.13	2.82
1200_1002	562,311	4,000,000	0.14	2.67
1200_1004	488,390	4,000,000	0.12	2.86
1200_1006	499,660	4,000,000	0.13	2.83
1200_1008	457,548	4,000,000	0.11	2.96
1200_1010	455,764	4,000,000	0.11	2.96

## 1.4 Report on Point Density and NPS (Tiled Data) - continued

File	Number of First Returns	Area of Swath	Point Density	Average GSD
1200_1012	496,478	4,000,000	0.12	2.84
1200_1014	476,372	4,000,000	0.12	2.90
1200_1016	481,341	4,000,000	0.12	2.88
1200_1018	437,713	4,000,000	0.11	3.02
1200_1020	508,093	4,000,000	0.13	2.81
1200_1022	486,914	4,000,000	0.12	2.87
1200_1024	460,543	4,000,000	0.12	2.95
1200_924	544,034	4,000,000	0.14	2.71
1200_926	538,565	4,000,000	0.14	2.73
1200_928	532,546	4,000,000	0.13	2.74
1200_930	382,234	4,000,000	0.10	3.24
1200_932	206,793	4,000,000	0.05	4.40
1200_934	447,562	4,000,000	0.11	2.99
1200_936	430,844	4,000,000	0.11	3.05
1200_938	459,917	4,000,000	0.12	2.95
1200_940	426,201	4,000,000	0.11	3.06
1200_942	451,063	4,000,000	0.11	2.98
1200_944	509,716	4,000,000	0.13	2.80
1200_972	479,366	4,000,000	0.12	2.89
1200_974	328,675	4,000,000	0.08	3.49
1200_976	502,024	4,000,000	0.13	2.82
1200_978	495,450	4,000,000	0.12	2.84
1200_980	442,967	4,000,000	0.11	3.01
1200_982	497,138	4,000,000	0.12	2.84
1200_984	487,729	4,000,000	0.12	2.86
1200_986	500,862	4,000,000	0.13	2.83
1200_988	504,916	4,000,000	0.13	2.82
1200_990	456,042	4,000,000	0.11	2.96
1200_992	478,788	4,000,000	0.12	2.89
1200_994	543,511	4,000,000	0.14	2.71
1200_996	450,127	4,000,000	0.11	2.98
1200_998	386,132	4,000,000	0.10	3.22
1202_1000	508,922	4,000,000	0.13	2.80

## 1.4 Report on Point Density and NPS (Tiled Data) - continued

File	Number of First Returns	Area of Swath	Point Density	Average GSD
1202_1002	551,871	4,000,000	0.14	2.69
1202_1004	477,314	4,000,000	0.12	2.90
1202_1006	486,310	4,000,000	0.12	2.87
1202_1008	448,182	4,000,000	0.11	2.99
1202_1010	499,324	4,000,000	0.13	2.83
1202_1012	490,531	4,000,000	0.12	2.86
1202_1014	470,844	4,000,000	0.12	2.92
1202_1016	537,478	4,000,000	0.13	2.73
1202_1018	482,691	4,000,000	0.12	2.88
1202_1020	525,168	4,000,000	0.13	2.76
1202_1022	511,253	4,000,000	0.13	2.80
1202_1024	464,488	4,000,000	0.12	2.94
1202_938	462,994	4,000,000	0.12	2.94
1202_940	485,089	4,000,000	0.12	2.87
1202_942	489,956	4,000,000	0.12	2.86
1202_944	486,763	4,000,000	0.12	2.87
1202_972	450,533	4,000,000	0.11	2.98
1202_974	430,531	4,000,000	0.11	3.05
1202_976	525,853	4,000,000	0.13	2.76
1202_978	495,387	4,000,000	0.12	2.84
1202_980	437,502	4,000,000	0.11	3.02
1202_982	519,652	4,000,000	0.13	2.77
1202_984	491,414	4,000,000	0.12	2.85
1202_986	512,646	4,000,000	0.13	2.79
1202_988	507,007	4,000,000	0.13	2.81
1202_990	452,804	4,000,000	0.11	2.97
1202_992	496,100	4,000,000	0.12	2.84
1202_994	514,750	4,000,000	0.13	2.79
1202_996	444,535	4,000,000	0.11	3.00
1202_998	441,604	4,000,000	0.11	3.01
1204_1000	496,800	4,000,000	0.12	2.84
1204_1002	500,187	4,000,000	0.13	2.83
1204_1004	480,610	4,000,000	0.12	2.89

## 1.4 Report on Point Density and NPS (Tiled Data) - continued

File	Number of First Returns	Area of Swath	Point Density	Average GSD
1204_1006	501,760	4,000,000	0.13	2.82
1204_1008	473,241	4,000,000	0.12	2.91
1204_1010	483,334	4,000,000	0.12	2.88
1204_1012	456,364	4,000,000	0.11	2.96
1204_1014	477,661	4,000,000	0.12	2.89
1204_1016	490,980	4,000,000	0.12	2.85
1204_1018	456,568	4,000,000	0.11	2.96
1204_1020	507,538	4,000,000	0.13	2.81
1204_1022	499,659	4,000,000	0.13	2.83
1204_1024	472,714	4,000,000	0.12	2.91
1204_972	550,757	4,000,000	0.14	2.70
1204_974	359,966	4,000,000	0.09	3.33
1204_976	423,129	4,000,000	0.11	3.08
1204_978	490,116	4,000,000	0.12	2.86
1204_980	465,806	4,000,000	0.12	2.93
1204_982	473,231	4,000,000	0.12	2.91
1204_984	498,353	4,000,000	0.13	2.83
1204_986	486,729	4,000,000	0.12	2.87
1204_988	500,102	4,000,000	0.13	2.83
1204_990	484,487	4,000,000	0.12	2.87
1204_992	496,684	4,000,000	0.12	2.84
1204_994	476,096	4,000,000	0.12	2.90
1204_996	458,586	4,000,000	0.12	2.95
1204_998	498,605	4,000,000	0.13	2.83
1206_1000	495,703	4,000,000	0.12	2.84
1206_1002	472,316	4,000,000	0.12	2.91
1206_1004	470,997	4,000,000	0.12	2.91
1206_1006	503,706	4,000,000	0.13	2.82
1206_1008	492,808	4,000,000	0.12	2.85
1206_1010	472,993	4,000,000	0.12	2.91
1206_1012	481,684	4,000,000	0.12	2.88
1206_1014	464,041	4,000,000	0.12	2.94
1206_1016	490,805	4,000,000	0.12	2.86

## 1.4 Report on Point Density and NPS (Tiled Data) - continued

File	Number of First Returns	Area of Swath	Point Density	Average GSD
1206_1018	497,907	4,000,000	0.12	2.83
1206_1020	484,640	4,000,000	0.12	2.87
1206_1022	489,040	4,000,000	0.12	2.86
1206_1024	472,540	4,000,000	0.12	2.91
1206_972	546,215	4,000,000	0.14	2.71
1206_974	484,076	4,000,000	0.12	2.88
1206_976	436,945	4,000,000	0.11	3.03
1206_978	365,173	4,000,000	0.09	3.31
1206_980	489,639	4,000,000	0.12	2.86
1206_982	475,371	4,000,000	0.12	2.90
1206_984	508,266	4,000,000	0.13	2.81
1206_986	472,141	4,000,000	0.12	2.91
1206_988	492,135	4,000,000	0.12	2.85
1206_990	479,313	4,000,000	0.12	2.89
1206_992	476,716	4,000,000	0.12	2.90
1206_994	899,159	4,000,000	0.23	2.11
1206_996	456,956	4,000,000	0.11	2.96
1206_998	519,945	4,000,000	0.13	2.77
1208_1000	496,860	4,000,000	0.12	2.84
1208_1002	464,973	4,000,000	0.12	2.93
1208_1004	473,857	4,000,000	0.12	2.91
1208_1006	499,846	4,000,000	0.13	2.83
1208_1008	545,688	4,000,000	0.14	2.71
1208_1010	480,895	4,000,000	0.12	2.88
1208_1012	465,764	4,000,000	0.12	2.93
1208_1014	510,070	4,000,000	0.13	2.80
1208_1016	520,497	4,000,000	0.13	2.77
1208_1018	495,548	4,000,000	0.12	2.84
1208_1020	490,559	4,000,000	0.12	2.86
1208_1022	443,603	4,000,000	0.11	3.00
1208_1024	483,679	4,000,000	0.12	2.88
1208_974	489,101	4,000,000	0.12	2.86
1208_976	454,827	4,000,000	0.11	2.97



## 1.4 Report on Point Density and NPS (Tiled Data) - continued

File	Number of First Returns	Area of Swath	Point Density	Average GSD
1208_978	373,700	4,000,000	0.09	3.27
1208_980	488,704	4,000,000	0.12	2.86
1208_982	494,242	4,000,000	0.12	2.85
1208_984	494,080	4,000,000	0.12	2.85
1208_986	501,047	4,000,000	0.13	2.83
1208_988	506,145	4,000,000	0.13	2.81
1208_990	492,122	4,000,000	0.12	2.85
1208_992	449,277	4,000,000	0.11	2.98
1208_994	452,768	4,000,000	0.11	2.97
1208_996	452,839	4,000,000	0.11	2.97
1208_998	523,856	4,000,000	0.13	2.76
1210_1000	468,144	4,000,000	0.12	2.92
1210_1002	480,610	4,000,000	0.12	2.89
1210_1004	493,846	4,000,000	0.12	2.85
1210_1006	461,906	4,000,000	0.12	2.94
1210_1008	526,909	4,000,000	0.13	2.76
1210_1010	532,925	4,000,000	0.13	2.74
1210_1012	497,519	4,000,000	0.12	2.84
1210_1014	511,372	4,000,000	0.13	2.80
1210_1016	508,585	4,000,000	0.13	2.80
1210_1018	481,829	4,000,000	0.12	2.88
1210_1020	482,719	4,000,000	0.12	2.88
1210_1022	468,706	4,000,000	0.12	2.92
1210_1024	513,850	4,000,000	0.13	2.79
1210_974	463,833	4,000,000	0.12	2.94
1210_976	384,954	4,000,000	0.10	3.22
1210_978	373,978	4,000,000	0.09	3.27
1210_980	446,342	4,000,000	0.11	2.99
1210_982	518,670	4,000,000	0.13	2.78
1210_984	431,164	4,000,000	0.11	3.05
1210_986	337,807	4,000,000	0.08	3.44
1210_988	463,441	4,000,000	0.12	2.94
1210_990	494,668	4,000,000	0.12	2.84

### 1.4 Report on Point Density and NPS (Tiled Data) - continued

File	Number of First Returns	Area of Swath	Point Density	Average GSD
1210_992	451,589	4,000,000	0.11	2.98
1210_994	446,467	4,000,000	0.11	2.99
1210_996	477,894	4,000,000	0.12	2.89
1210_998	533,126	4,000,000	0.13	2.74
Average			0.13	2.83

## 1.5 Overview of Data Voids

[Data Source - E:\Clark County Final QAQC\Boresight LAS](#)

Cell size units: US Survey Feet

[E:\Clark County Final QAQC\QAQC\1\\_5\Boresighted\\_DataVoids\\_SingleFile.jp2](#)



Green: No data void (number of cells = 71,065,896)

Red: Data void (number of cells = 7,794,531)

Black: Null data

See JPG2000 file for full resolution results

## 1.6 Overview of Spatial Distribution Verification

[Data Source - E:\Clark County Final QAQC\Boresight LAS](#)

Cell size units: US Survey Feet

[E:\Clark County Final QAQC\QAQC\1\\_6\Boresighted\\_SpatialDistribution\\_SingleFile.jp2](#)



Green: 14US Survey Feetx14US Survey Feet Cells containing 1 first return LiDAR point(s) (number of cells = 283,416,715)

Red: 14US Survey Feetx14US Survey Feet Cells not containing at least 1 first return LiDAR point(s) (number of cells = 14)

Black: Null data

Percentage of cells in the grid that contain at least 1 first return LiDAR point(s) = 89.85%

See JPG2000 file for full resolution results

## 1.8 Report on Vertical Accuracy (Tiled Data)

This reports only the Fundamental Vertical Accuracy (FVA)

[E:\Clark County Final QAQC\QAQC\1\\_8\Report\\_VerticalAccuracy.csv](E:\Clark County Final QAQC\QAQC\1_8\Report_VerticalAccuracy.csv)

Units: US Survey Feet

							Classified Data
<u>Control Points</u>							0
<u>Points with Coverage</u>							0
<u>Points With Required Accuracy</u>							0
<u>Percent of Points With Required Accuracy</u>							NaN%
<u>Average Z Error</u>							0.00
<u>Maximum Z Error</u>							0.00
<u>Median Z Error</u>							0.00
<u>Minimum Z Error</u>							0.00
<u>NSSA Vertical Accuracy</u> at the 95 confidence level							1960.00
<u>Standard Deviation (sigma) of Z for Sample</u>							1000.00
<u>RMSE of Z for Sample</u>							1000.00
<u>FGDC/NSSDA/FEMA Contour Interval</u>							3334.00
<u>ASPRS Contour Interval</u>							3000.00
<u>NMAS Contour Interval</u>							3300.00
ID	X	Y	Z	Coverage	Z From LiDAR	Z Error	

## 1.8 Report on Vertical Accuracy (Tiled Data)

[Data Source - E:\Clark County Final QAQC\Classified LAS](#)




### 1.9.1 Overview of Flight Line Separation (Relative Accuracy) per Project

[Data Source - E:\Clark County Final QAQC\Boresight LAS](#)

Vertical Units: US Survey Feet

[E:\Clark County Final QAQC\QAQC\1\\_9\Boresighted\\_FlightlineSeparation\\_SingleFile.jp2](#)

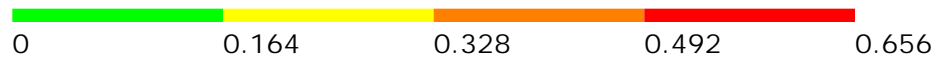


SUM = 15289417.61

Total Number = 221,680,861

RMSEz = 0.26

See JPG2000 file for full resolution results




## 1.9.2 Separation of Scan Direction (Relative Accuracy) per Flight Line

[Data Source - E:\Clark County Final QAQC\Boresight LAS\1841\\_A.las](#)

Vertical Units: US Survey Feet

[E:\Clark County Final QAQC\QAQC\1\\_9\1841\\_A.jp2](#)



SUM = 0.00

Total Number = 00

RMSEz = NaN

See JPG2000 file for full resolution results






## 1.9.2 Separation of Scan Direction (Relative Accuracy) per Flight Line

[Data Source - E:\Clark County Final QAQC\Boresight LAS\1841\\_B.las](#)

Vertical Units: US Survey Feet

[E:\Clark County Final QAQC\QAQC\1\\_9\1841\\_B.jp2](#)



SUM = 0.00

Total Number = 00

RMSEz = NaN

See JPG2000 file for full resolution results




## 1.9.2 Separation of Scan Direction (Relative Accuracy) per Flight Line

[Data Source - E:\Clark County Final QAQC\Boresight LAS\1841\\_C.las](E:\Clark County Final QAQC\Boresight LAS\1841_C.las)

Vertical Units: US Survey Feet

[E:\Clark County Final QAQC\QAQC\1\\_9\1841\\_C.jp2](E:\Clark County Final QAQC\QAQC\1_9\1841_C.jp2)



SUM = 0.00

Total Number = 00

RMSEz = NaN

See JPG2000 file for full resolution results




## 1.9.2 Separation of Scan Direction (Relative Accuracy) per Flight Line

[Data Source - E:\Clark County Final QAQC\Boresight LAS\1841\\_D.las](#)

Vertical Units: US Survey Feet

[E:\Clark County Final QAQC\QAQC\1\\_9\1841\\_D.jp2](#)



SUM = 0.00

Total Number = 00

RMSEz = NaN

See JPG2000 file for full resolution results



## 1.9.2 Separation of Scan Direction (Relative Accuracy) per Flight Line

[Data Source - E:\Clark County Final QAQC\Boresight LAS\1841\\_E.las](#)

Vertical Units: US Survey Feet

[E:\Clark County Final QAQC\QAQC\1\\_9\1841\\_E.jp2](#)



SUM = 0.00

Total Number = 00

RMSEz = NaN

See JPG2000 file for full resolution results



## 1.9.2 Separation of Scan Direction (Relative Accuracy) per Flight Line

[Data Source - E:\Clark County Final QAQC\Boresight LAS\1851\\_L.las](#)

Vertical Units: US Survey Feet

[E:\Clark County Final QAQC\QAQC\1\\_9\1851\\_L.jp2](#)

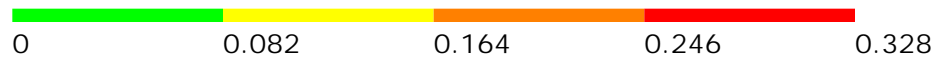


SUM = 0.00

Total Number = 00

RMSEz = NaN

See JPG2000 file for full resolution results




## 1.9.2 Separation of Scan Direction (Relative Accuracy) per Flight Line

[Data Source - E:\Clark County Final QAQC\Boresight LAS\1851\\_M.las](#)

Vertical Units: US Survey Feet

[E:\Clark County Final QAQC\QAQC\1\\_9\1851\\_M.jp2](#)



SUM = 0.00

Total Number = 00

RMSEz = NaN

See JPG2000 file for full resolution results




## 1.9.2 Separation of Scan Direction (Relative Accuracy) per Flight Line

[Data Source - E:\Clark County Final QAQC\Boresight LAS\1851\\_N.las](#)

Vertical Units: US Survey Feet

[E:\Clark County Final QAQC\QAQC\1\\_9\1851\\_N.jp2](#)



SUM = 0.00

Total Number = 00

RMSEz = NaN

See JPG2000 file for full resolution results




## 1.9.2 Separation of Scan Direction (Relative Accuracy) per Flight Line

[Data Source - E:\Clark County Final QAQC\Boresight LAS\1851\\_O.las](#)

Vertical Units: US Survey Feet

[E:\Clark County Final QAQC\QAQC\1\\_9\1851\\_O.jp2](#)



SUM = 0.00

Total Number = 00

RMSEz = NaN

See JPG2000 file for full resolution results





## 1.9.2 Separation of Scan Direction (Relative Accuracy) per Flight Line

[Data Source - E:\Clark County Final QAQC\Boresight LAS\1851\\_P.las](#)

Vertical Units: US Survey Feet

[E:\Clark County Final QAQC\QAQC\1\\_9\1851\\_P.jp2](#)



SUM = 0.00

Total Number = 00

RMSEz = NaN

See JPG2000 file for full resolution results




## 1.9.2 Separation of Scan Direction (Relative Accuracy) per Flight Line

[Data Source - E:\Clark County Final QAQC\Boresight LAS\1861\\_A.las](E:\Clark County Final QAQC\Boresight LAS\1861_A.las)

Vertical Units: US Survey Feet

[E:\Clark County Final QAQC\QAQC\1\\_9\1861\\_A.jp2](E:\Clark County Final QAQC\QAQC\1_9\1861_A.jp2)



SUM = 0.00

Total Number = 00

RMSEz = NaN

See JPG2000 file for full resolution results




## 1.9.2 Separation of Scan Direction (Relative Accuracy) per Flight Line

[Data Source - E:\Clark County Final QAQC\Boresight LAS\1861\\_B.las](#)

Vertical Units: US Survey Feet

[E:\Clark County Final QAQC\QAQC\1\\_9\1861\\_B.jp2](#)

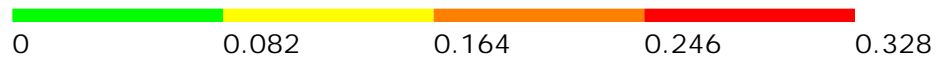


SUM = 0.00

Total Number = 00

RMSEz = NaN

See JPG2000 file for full resolution results



## 1.9.2 Separation of Scan Direction (Relative Accuracy) per Flight Line

[Data Source - E:\Clark County Final QAQC\Boresight LAS\1861\\_C.las](#)

Vertical Units: US Survey Feet

[E:\Clark County Final QAQC\QAQC\1\\_9\1861\\_C.jp2](#)



SUM = 0.00

Total Number = 00

RMSEz = NaN

See JPG2000 file for full resolution results



## 1.9.2 Separation of Scan Direction (Relative Accuracy) per Flight Line

[Data Source - E:\Clark County Final QAQC\Boresight LAS\1863\\_A.las](#)

Vertical Units: US Survey Feet

[E:\Clark County Final QAQC\QAQC\1\\_9\1863\\_A.jp2](#)



SUM = 0.00

Total Number = 00

RMSEz = NaN

See JPG2000 file for full resolution results




## 1.9.2 Separation of Scan Direction (Relative Accuracy) per Flight Line

[Data Source - E:\Clark County Final QAQC\Boresight LAS\1863\\_B.las](#)

Vertical Units: US Survey Feet

[E:\Clark County Final QAQC\QAQC\1\\_9\1863\\_B.jp2](#)



SUM = 0.00

Total Number = 00

RMSEz = NaN

See JPG2000 file for full resolution results




## 1.9.2 Separation of Scan Direction (Relative Accuracy) per Flight Line

[Data Source - E:\Clark County Final QAQC\Boresight LAS\1863\\_C.las](#)

Vertical Units: US Survey Feet

[E:\Clark County Final QAQC\QAQC\1\\_9\1863\\_C.jp2](#)



SUM = 0.00

Total Number = 00

RMSEz = NaN

See JPG2000 file for full resolution results




## 1.9.2 Separation of Scan Direction (Relative Accuracy) per Flight Line

[Data Source - E:\Clark County Final QAQC\Boresight LAS\1871\\_A.las](#)

Vertical Units: US Survey Feet

[E:\Clark County Final QAQC\QAQC\1\\_9\1871\\_A.jp2](#)



SUM = 0.00

Total Number = 00

RMSEz = NaN

See JPG2000 file for full resolution results






## 1.9.2 Separation of Scan Direction (Relative Accuracy) per Flight Line

[Data Source - E:\Clark County Final QAQC\Boresight LAS\1871\\_B.las](E:\Clark County Final QAQC\Boresight LAS\1871_B.las)

Vertical Units: US Survey Feet

[E:\Clark County Final QAQC\QAQC\1\\_9\1871\\_B.jp2](E:\Clark County Final QAQC\QAQC\1_9\1871_B.jp2)



SUM = 0.00

Total Number = 00

RMSEz = NaN

See JPG2000 file for full resolution results




## 1.9.2 Separation of Scan Direction (Relative Accuracy) per Flight Line

[Data Source - E:\Clark County Final QAQC\Boresight LAS\1871\\_C.las](#)

Vertical Units: US Survey Feet

[E:\Clark County Final QAQC\QAQC\1\\_9\1871\\_C.jp2](#)



SUM = 0.00

Total Number = 00

RMSEz = NaN

See JPG2000 file for full resolution results




## 1.9.2 Separation of Scan Direction (Relative Accuracy) per Flight Line

[Data Source - E:\Clark County Final QAQC\Boresight LAS\1881\\_A.las](#)

Vertical Units: US Survey Feet

[E:\Clark County Final QAQC\QAQC\1\\_9\1881\\_A.jp2](#)



SUM = 0.00

Total Number = 00

RMSEz = NaN

See JPG2000 file for full resolution results



## 1.9.2 Separation of Scan Direction (Relative Accuracy) per Flight Line

[Data Source - E:\Clark County Final QAQC\Boresight LAS\1881\\_B.las](#)

Vertical Units: US Survey Feet

[E:\Clark County Final QAQC\QAQC\1\\_9\1881\\_B.jp2](#)



SUM = 0.00

Total Number = 00

RMSEz = NaN

See JPG2000 file for full resolution results



## 1.9.2 Separation of Scan Direction (Relative Accuracy) per Flight Line

[Data Source - E:\Clark County Final QAQC\Boresight LAS\1881\\_C.las](#)

Vertical Units: US Survey Feet

[E:\Clark County Final QAQC\QAQC\1\\_9\1881\\_C.jp2](#)



SUM = 0.00

Total Number = 00

RMSEz = NaN

See JPG2000 file for full resolution results




## 1.9.2 Separation of Scan Direction (Relative Accuracy) per Flight Line

[Data Source - E:\Clark County Final QAQC\Boresight LAS\1881\\_D.las](#)

Vertical Units: US Survey Feet

[E:\Clark County Final QAQC\QAQC\1\\_9\1881\\_D.jp2](#)



SUM = 0.00

Total Number = 00

RMSEz = NaN

See JPG2000 file for full resolution results




## 1.9.2 Separation of Scan Direction (Relative Accuracy) per Flight Line

[Data Source - E:\Clark County Final QAQC\Boresight LAS\1881\\_E.las](#)

Vertical Units: US Survey Feet

[E:\Clark County Final QAQC\QAQC\1\\_9\1881\\_E.jp2](#)



SUM = 0.00

Total Number = 00

RMSEz = NaN

See JPG2000 file for full resolution results




## 1.9.2 Separation of Scan Direction (Relative Accuracy) per Flight Line

[Data Source - E:\Clark County Final QAQC\Boresight LAS\1891\\_L.las](#)

Vertical Units: US Survey Feet

[E:\Clark County Final QAQC\QAQC\1\\_9\1891\\_L.jp2](#)



SUM = 0.00

Total Number = 00

RMSEz = NaN

See JPG2000 file for full resolution results






## 1.9.2 Separation of Scan Direction (Relative Accuracy) per Flight Line

[Data Source - E:\Clark County Final QAQC\Boresight LAS\1891\\_M.las](#)

Vertical Units: US Survey Feet

[E:\Clark County Final QAQC\QAQC\1\\_9\1891\\_M.jp2](#)



SUM = 0.00

Total Number = 00

RMSEz = NaN

See JPG2000 file for full resolution results




## 1.9.2 Separation of Scan Direction (Relative Accuracy) per Flight Line

[Data Source - E:\Clark County Final QAQC\Boresight LAS\1891\\_N.las](#)

Vertical Units: US Survey Feet

[E:\Clark County Final QAQC\QAQC\1\\_9\1891\\_N.jp2](#)



SUM = 0.00

Total Number = 00

RMSEz = NaN

See JPG2000 file for full resolution results



## 1.9.2 Separation of Scan Direction (Relative Accuracy) per Flight Line

[Data Source - E:\Clark County Final QAQC\Boresight LAS\1891\\_O.las](#)

Vertical Units: US Survey Feet

[E:\Clark County Final QAQC\QAQC\1\\_9\1891\\_O.jp2](#)

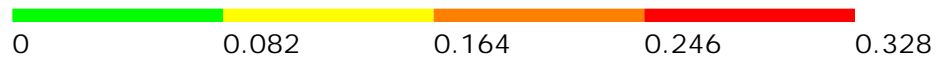


SUM = 0.00

Total Number = 00

RMSEz = NaN

See JPG2000 file for full resolution results




## 1.9.2 Separation of Scan Direction (Relative Accuracy) per Flight Line

[Data Source - E:\Clark County Final QAQC\Boresight LAS\1891\\_P.las](#)

Vertical Units: US Survey Feet

[E:\Clark County Final QAQC\QAQC\1\\_9\1891\\_P.jp2](#)



SUM = 0.00

Total Number = 00

RMSEz = NaN

See JPG2000 file for full resolution results



## 1.9.2 Separation of Scan Direction (Relative Accuracy) per Flight Line

[Data Source - E:\Clark County Final QAQC\Boresight LAS\1901\\_A.las](#)

Vertical Units: US Survey Feet

[E:\Clark County Final QAQC\QAQC\1\\_9\1901\\_A.jp2](#)



SUM = 0.00

Total Number = 00

RMSEz = NaN

See JPG2000 file for full resolution results




## 1.9.2 Separation of Scan Direction (Relative Accuracy) per Flight Line

[Data Source - E:\Clark County Final QAQC\Boresight LAS\1901\\_B.las](#)

Vertical Units: US Survey Feet

[E:\Clark County Final QAQC\QAQC\1\\_9\1901\\_B.jp2](#)



SUM = 0.00

Total Number = 00

RMSEz = NaN

See JPG2000 file for full resolution results




## 1.9.2 Separation of Scan Direction (Relative Accuracy) per Flight Line

[Data Source - E:\Clark County Final QAQC\Boresight LAS\1901\\_C.las](#)

Vertical Units: US Survey Feet

[E:\Clark County Final QAQC\QAQC\1\\_9\1901\\_C.jp2](#)



SUM = 0.00

Total Number = 00

RMSEz = NaN

See JPG2000 file for full resolution results




## 1.9.2 Separation of Scan Direction (Relative Accuracy) per Flight Line

[Data Source - E:\Clark County Final QAQC\Boresight LAS\1901\\_D.las](#)

Vertical Units: US Survey Feet

[E:\Clark County Final QAQC\QAQC\1\\_9\1901\\_D.jp2](#)



SUM = 0.00

Total Number = 00

RMSEz = NaN

See JPG2000 file for full resolution results





## 1.9.2 Separation of Scan Direction (Relative Accuracy) per Flight Line

[Data Source - E:\Clark County Final QAQC\Boresight LAS\1901\\_E.las](#)

Vertical Units: US Survey Feet

[E:\Clark County Final QAQC\QAQC\1\\_9\1901\\_E.jp2](#)



SUM = 0.00

Total Number = 00

RMSEz = NaN

See JPG2000 file for full resolution results




## 1.9.2 Separation of Scan Direction (Relative Accuracy) per Flight Line

[Data Source - E:\Clark County Final QAQC\Boresight LAS\1911\\_K.las](#)

Vertical Units: US Survey Feet

[E:\Clark County Final QAQC\QAQC\1\\_9\1911\\_K.jp2](#)



SUM = 0.00

Total Number = 00

RMSEz = NaN

See JPG2000 file for full resolution results




## 1.9.2 Separation of Scan Direction (Relative Accuracy) per Flight Line

[Data Source - E:\Clark County Final QAQC\Boresight LAS\1911\\_L.las](#)

Vertical Units: US Survey Feet

[E:\Clark County Final QAQC\QAQC\1\\_9\1911\\_L.jp2](#)



SUM = 0.00

Total Number = 00

RMSEz = NaN

See JPG2000 file for full resolution results



## 1.9.2 Separation of Scan Direction (Relative Accuracy) per Flight Line

[Data Source - E:\Clark County Final QAQC\Boresight LAS\1911\\_M.las](#)

Vertical Units: US Survey Feet

[E:\Clark County Final QAQC\QAQC\1\\_9\1911\\_M.jp2](#)



SUM = 0.00

Total Number = 00

RMSEz = NaN

See JPG2000 file for full resolution results




## 1.9.2 Separation of Scan Direction (Relative Accuracy) per Flight Line

[Data Source - E:\Clark County Final QAQC\Boresight LAS\1911\\_N.las](#)

Vertical Units: US Survey Feet

[E:\Clark County Final QAQC\QAQC\1\\_9\1911\\_N.jp2](#)



SUM = 0.00

Total Number = 00

RMSEz = NaN

See JPG2000 file for full resolution results




## 1.9.2 Separation of Scan Direction (Relative Accuracy) per Flight Line

[Data Source - E:\Clark County Final QAQC\Boresight LAS\1911\\_O.las](#)

Vertical Units: US Survey Feet

[E:\Clark County Final QAQC\QAQC\1\\_9\1911\\_O.jp2](#)



SUM = 0.00

Total Number = 00

RMSEz = NaN

See JPG2000 file for full resolution results




## 1.9.2 Separation of Scan Direction (Relative Accuracy) per Flight Line

[Data Source - E:\Clark County Final QAQC\Boresight LAS\1921\\_A.las](#)

Vertical Units: US Survey Feet

[E:\Clark County Final QAQC\QAQC\1\\_9\1921\\_A.jp2](#)



SUM = 0.00

Total Number = 00

RMSEz = NaN

See JPG2000 file for full resolution results




## 1.9.2 Separation of Scan Direction (Relative Accuracy) per Flight Line

[Data Source - E:\Clark County Final QAQC\Boresight LAS\1921\\_B.las](#)

Vertical Units: US Survey Feet

[E:\Clark County Final QAQC\QAQC\1\\_9\1921\\_B.jp2](#)



SUM = 0.00

Total Number = 00

RMSEz = NaN

See JPG2000 file for full resolution results





## 1.9.2 Separation of Scan Direction (Relative Accuracy) per Flight Line

[Data Source - E:\Clark County Final QAQC\Boresight LAS\1921\\_C.las](#)

Vertical Units: US Survey Feet

[E:\Clark County Final QAQC\QAQC\1\\_9\1921\\_C.jp2](#)



SUM = 0.00

Total Number = 00

RMSEz = NaN

See JPG2000 file for full resolution results




## 1.9.2 Separation of Scan Direction (Relative Accuracy) per Flight Line

[Data Source - E:\Clark County Final QAQC\Boresight LAS\1921\\_D.las](#)

Vertical Units: US Survey Feet

[E:\Clark County Final QAQC\QAQC\1\\_9\1921\\_D.jp2](#)



SUM = 0.00

Total Number = 00

RMSEz = NaN

See JPG2000 file for full resolution results



## 1.9.2 Separation of Scan Direction (Relative Accuracy) per Flight Line

[Data Source - E:\Clark County Final QAQC\Boresight LAS\1921\\_E.las](#)

Vertical Units: US Survey Feet

[E:\Clark County Final QAQC\QAQC\1\\_9\1921\\_E.jp2](#)



SUM = 0.00

Total Number = 00

RMSEz = NaN

See JPG2000 file for full resolution results



## 1.9.2 Separation of Scan Direction (Relative Accuracy) per Flight Line

[Data Source - E:\Clark County Final QAQC\Boresight LAS\1931\\_L.las](#)

Vertical Units: US Survey Feet

[E:\Clark County Final QAQC\QAQC\1\\_9\1931\\_L.jp2](#)



SUM = 0.00

Total Number = 00

RMSEz = NaN

See JPG2000 file for full resolution results



## 1.9.2 Separation of Scan Direction (Relative Accuracy) per Flight Line

[Data Source - E:\Clark County Final QAQC\Boresight LAS\1931\\_M.las](#)

Vertical Units: US Survey Feet

[E:\Clark County Final QAQC\QAQC\1\\_9\1931\\_M.jp2](#)



SUM = 0.00

Total Number = 00

RMSEz = NaN

See JPG2000 file for full resolution results




## 1.9.2 Separation of Scan Direction (Relative Accuracy) per Flight Line

[Data Source - E:\Clark County Final QAQC\Boresight LAS\1931\\_N.las](#)

Vertical Units: US Survey Feet

[E:\Clark County Final QAQC\QAQC\1\\_9\1931\\_N.jp2](#)



SUM = 0.00

Total Number = 00

RMSEz = NaN

See JPG2000 file for full resolution results




## 1.9.2 Separation of Scan Direction (Relative Accuracy) per Flight Line

[Data Source - E:\Clark County Final QAQC\Boresight LAS\1931\\_O.las](#)

Vertical Units: US Survey Feet

[E:\Clark County Final QAQC\QAQC\1\\_9\1931\\_O.jp2](#)



SUM = 0.00

Total Number = 00

RMSEz = NaN

See JPG2000 file for full resolution results




## 1.9.2 Separation of Scan Direction (Relative Accuracy) per Flight Line

[Data Source - E:\Clark County Final QAQC\Boresight LAS\1931\\_P.las](#)

Vertical Units: US Survey Feet

[E:\Clark County Final QAQC\QAQC\1\\_9\1931\\_P.jp2](#)



SUM = 0.00

Total Number = 00

RMSEz = NaN

See JPG2000 file for full resolution results






## 1.9.2 Separation of Scan Direction (Relative Accuracy) per Flight Line

[Data Source - E:\Clark County Final QAQC\Boresight LAS\1941\\_A.las](#)

Vertical Units: US Survey Feet

[E:\Clark County Final QAQC\QAQC\1\\_9\1941\\_A.jp2](#)



SUM = 0.00

Total Number = 00

RMSEz = NaN

See JPG2000 file for full resolution results




## 1.9.2 Separation of Scan Direction (Relative Accuracy) per Flight Line

[Data Source - E:\Clark County Final QAQC\Boresight LAS\1941\\_B.las](#)

Vertical Units: US Survey Feet

[E:\Clark County Final QAQC\QAQC\1\\_9\1941\\_B.jp2](#)



SUM = 0.00

Total Number = 00

RMSEz = NaN

See JPG2000 file for full resolution results




## 1.9.2 Separation of Scan Direction (Relative Accuracy) per Flight Line

[Data Source - E:\Clark County Final QAQC\Boresight LAS\1941\\_C.las](#)

Vertical Units: US Survey Feet

[E:\Clark County Final QAQC\QAQC\1\\_9\1941\\_C.jp2](#)



SUM = 0.00

Total Number = 00

RMSEz = NaN

See JPG2000 file for full resolution results



## 1.9.2 Separation of Scan Direction (Relative Accuracy) per Flight Line

[Data Source - E:\Clark County Final QAQC\Boresight LAS\1941\\_D.las](#)

Vertical Units: US Survey Feet

[E:\Clark County Final QAQC\QAQC\1\\_9\1941\\_D.jp2](#)



SUM = 0.00

Total Number = 00

RMSEz = NaN

See JPG2000 file for full resolution results




## 1.9.2 Separation of Scan Direction (Relative Accuracy) per Flight Line

[Data Source - E:\Clark County Final QAQC\Boresight LAS\1941\\_E.las](#)

Vertical Units: US Survey Feet

[E:\Clark County Final QAQC\QAQC\1\\_9\1941\\_E.jp2](#)



SUM = 0.00

Total Number = 00

RMSEz = NaN

See JPG2000 file for full resolution results




## 1.9.2 Separation of Scan Direction (Relative Accuracy) per Flight Line

[Data Source - E:\Clark County Final QAQC\Boresight LAS\1951\\_L.las](#)

Vertical Units: US Survey Feet

[E:\Clark County Final QAQC\QAQC\1\\_9\1951\\_L.jp2](#)



SUM = 0.00

Total Number = 00

RMSEz = NaN

See JPG2000 file for full resolution results




## 1.9.2 Separation of Scan Direction (Relative Accuracy) per Flight Line

[Data Source - E:\Clark County Final QAQC\Boresight LAS\1951\\_M.las](#)

Vertical Units: US Survey Feet

[E:\Clark County Final QAQC\QAQC\1\\_9\1951\\_M.jp2](#)



SUM = 0.00

Total Number = 00

RMSEz = NaN

See JPG2000 file for full resolution results




## 1.9.2 Separation of Scan Direction (Relative Accuracy) per Flight Line

[Data Source - E:\Clark County Final QAQC\Boresight LAS\1951\\_N.las](#)

Vertical Units: US Survey Feet

[E:\Clark County Final QAQC\QAQC\1\\_9\1951\\_N.jp2](#)



SUM = 0.00

Total Number = 00

RMSEz = NaN

See JPG2000 file for full resolution results





## 1.9.2 Separation of Scan Direction (Relative Accuracy) per Flight Line

[Data Source - E:\Clark County Final QAQC\Boresight LAS\1951\\_O.las](#)

Vertical Units: US Survey Feet

[E:\Clark County Final QAQC\QAQC\1\\_9\1951\\_O.jp2](#)



SUM = 0.00

Total Number = 00

RMSEz = NaN

See JPG2000 file for full resolution results




## 1.9.2 Separation of Scan Direction (Relative Accuracy) per Flight Line

[Data Source - E:\Clark County Final QAQC\Boresight LAS\1951\\_P.las](#)

Vertical Units: US Survey Feet

[E:\Clark County Final QAQC\QAQC\1\\_9\1951\\_P.jp2](#)



SUM = 0.00

Total Number = 00

RMSEz = NaN

See JPG2000 file for full resolution results



## 1.9.2 Separation of Scan Direction (Relative Accuracy) per Flight Line

[Data Source - E:\Clark County Final QAQC\Boresight LAS\1961\\_A.las](#)

Vertical Units: US Survey Feet

[E:\Clark County Final QAQC\QAQC\1\\_9\1961\\_A.jp2](#)

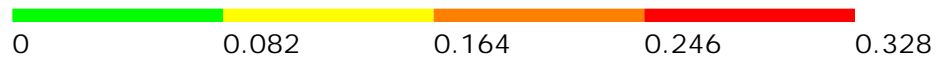


SUM = 0.00

Total Number = 00

RMSEz = NaN

See JPG2000 file for full resolution results




## 1.9.2 Separation of Scan Direction (Relative Accuracy) per Flight Line

[Data Source - E:\Clark County Final QAQC\Boresight LAS\1961\\_B.las](#)

Vertical Units: US Survey Feet

[E:\Clark County Final QAQC\QAQC\1\\_9\1961\\_B.jp2](#)



SUM = 0.00

Total Number = 00

RMSEz = NaN

See JPG2000 file for full resolution results




## 1.9.2 Separation of Scan Direction (Relative Accuracy) per Flight Line

[Data Source - E:\Clark County Final QAQC\Boresight LAS\1961\\_C.las](#)

Vertical Units: US Survey Feet

[E:\Clark County Final QAQC\QAQC\1\\_9\1961\\_C.jp2](#)



SUM = 0.00

Total Number = 00

RMSEz = NaN

See JPG2000 file for full resolution results




## 1.9.2 Separation of Scan Direction (Relative Accuracy) per Flight Line

[Data Source - E:\Clark County Final QAQC\Boresight LAS\1961\\_D.las](#)

Vertical Units: US Survey Feet

[E:\Clark County Final QAQC\QAQC\1\\_9\1961\\_D.jp2](#)



SUM = 0.00

Total Number = 00

RMSEz = NaN

See JPG2000 file for full resolution results




## 1.9.2 Separation of Scan Direction (Relative Accuracy) per Flight Line

[Data Source - E:\Clark County Final QAQC\Boresight LAS\1961\\_E.las](#)

Vertical Units: US Survey Feet

[E:\Clark County Final QAQC\QAQC\1\\_9\1961\\_E.jp2](#)



SUM = 0.00

Total Number = 00

RMSEz = NaN

See JPG2000 file for full resolution results




## 1.9.2 Separation of Scan Direction (Relative Accuracy) per Flight Line

[Data Source - E:\Clark County Final QAQC\Boresight LAS\1971\\_L.las](#)

Vertical Units: US Survey Feet

[E:\Clark County Final QAQC\QAQC\1\\_9\1971\\_L.jp2](#)



SUM = 0.00

Total Number = 00

RMSEz = NaN

See JPG2000 file for full resolution results





## 1.9.2 Separation of Scan Direction (Relative Accuracy) per Flight Line

[Data Source - E:\Clark County Final QAQC\Boresight LAS\1971\\_M.las](#)

Vertical Units: US Survey Feet

[E:\Clark County Final QAQC\QAQC\1\\_9\1971\\_M.jp2](#)



SUM = 0.00

Total Number = 00

RMSEz = NaN

See JPG2000 file for full resolution results




## 1.9.2 Separation of Scan Direction (Relative Accuracy) per Flight Line

[Data Source - E:\Clark County Final QAQC\Boresight LAS\1971\\_N.las](#)

Vertical Units: US Survey Feet

[E:\Clark County Final QAQC\QAQC\1\\_9\1971\\_N.jp2](#)



SUM = 0.00

Total Number = 00

RMSEz = NaN

See JPG2000 file for full resolution results



## 1.9.2 Separation of Scan Direction (Relative Accuracy) per Flight Line

[Data Source - E:\Clark County Final QAQC\Boresight LAS\1971\\_O.las](#)

Vertical Units: US Survey Feet

[E:\Clark County Final QAQC\QAQC\1\\_9\1971\\_O.jp2](#)



SUM = 0.00

Total Number = 00

RMSEz = NaN

See JPG2000 file for full resolution results




## 1.9.2 Separation of Scan Direction (Relative Accuracy) per Flight Line

[Data Source - E:\Clark County Final QAQC\Boresight LAS\1971\\_P.las](#)

Vertical Units: US Survey Feet

[E:\Clark County Final QAQC\QAQC\1\\_9\1971\\_P.jp2](#)



SUM = 0.00

Total Number = 00

RMSEz = NaN

See JPG2000 file for full resolution results



## 1.9.2 Separation of Scan Direction (Relative Accuracy) per Flight Line

[Data Source - E:\Clark County Final QAQC\Boresight LAS\1981\\_A.las](#)

Vertical Units: US Survey Feet

[E:\Clark County Final QAQC\QAQC\1\\_9\1981\\_A.jp2](#)



SUM = 0.00

Total Number = 00

RMSEz = NaN

See JPG2000 file for full resolution results




## 1.9.2 Separation of Scan Direction (Relative Accuracy) per Flight Line

[Data Source - E:\Clark County Final QAQC\Boresight LAS\1981\\_B.las](#)

Vertical Units: US Survey Feet

[E:\Clark County Final QAQC\QAQC\1\\_9\1981\\_B.jp2](#)



SUM = 0.00

Total Number = 00

RMSEz = NaN

See JPG2000 file for full resolution results




## 1.9.2 Separation of Scan Direction (Relative Accuracy) per Flight Line

[Data Source - E:\Clark County Final QAQC\Boresight LAS\1981\\_C.las](#)

Vertical Units: US Survey Feet

[E:\Clark County Final QAQC\QAQC\1\\_9\1981\\_C.jp2](#)



SUM = 0.00

Total Number = 00

RMSEz = NaN

See JPG2000 file for full resolution results




## 1.9.2 Separation of Scan Direction (Relative Accuracy) per Flight Line

[Data Source - E:\Clark County Final QAQC\Boresight LAS\1981\\_D.las](#)

Vertical Units: US Survey Feet

[E:\Clark County Final QAQC\QAQC\1\\_9\1981\\_D.jp2](#)



SUM = 0.00

Total Number = 00

RMSEz = NaN

See JPG2000 file for full resolution results





## 1.9.2 Separation of Scan Direction (Relative Accuracy) per Flight Line

[Data Source - E:\Clark County Final QAQC\Boresight LAS\1981\\_E.las](#)

Vertical Units: US Survey Feet

[E:\Clark County Final QAQC\QAQC\1\\_9\1981\\_E.jp2](#)



SUM = 0.00

Total Number = 00

RMSEz = NaN

See JPG2000 file for full resolution results




## 1.9.2 Separation of Scan Direction (Relative Accuracy) per Flight Line

[Data Source - E:\Clark County Final QAQC\Boresight LAS\1991\\_L.las](#)

Vertical Units: US Survey Feet

[E:\Clark County Final QAQC\QAQC\1\\_9\1991\\_L.jp2](#)



SUM = 0.00

Total Number = 00

RMSEz = NaN

See JPG2000 file for full resolution results



## 1.9.2 Separation of Scan Direction (Relative Accuracy) per Flight Line

[Data Source - E:\Clark County Final QAQC\Boresight LAS\1991\\_M.las](#)

Vertical Units: US Survey Feet

[E:\Clark County Final QAQC\QAQC\1\\_9\1991\\_M.jp2](#)



SUM = 0.00

Total Number = 00

RMSEz = NaN

See JPG2000 file for full resolution results




## 1.9.2 Separation of Scan Direction (Relative Accuracy) per Flight Line

[Data Source - E:\Clark County Final QAQC\Boresight LAS\1991\\_N.las](#)

Vertical Units: US Survey Feet

[E:\Clark County Final QAQC\QAQC\1\\_9\1991\\_N.jp2](#)



SUM = 0.00

Total Number = 00

RMSEz = NaN

See JPG2000 file for full resolution results



## 1.9.2 Separation of Scan Direction (Relative Accuracy) per Flight Line

[Data Source - E:\Clark County Final QAQC\Boresight LAS\1991\\_O.las](#)

Vertical Units: US Survey Feet

[E:\Clark County Final QAQC\QAQC\1\\_9\1991\\_O.jp2](#)



SUM = 0.00

Total Number = 00

RMSEz = NaN

See JPG2000 file for full resolution results




## 1.9.2 Separation of Scan Direction (Relative Accuracy) per Flight Line

[Data Source - E:\Clark County Final QAQC\Boresight LAS\1991\\_P.las](#)

Vertical Units: US Survey Feet

[E:\Clark County Final QAQC\QAQC\1\\_9\1991\\_P.jp2](#)



SUM = 0.00

Total Number = 00

RMSEz = NaN

See JPG2000 file for full resolution results




## 1.9.2 Separation of Scan Direction (Relative Accuracy) per Flight Line

[Data Source - E:\Clark County Final QAQC\Boresight LAS\1991\\_Q.las](#)

Vertical Units: US Survey Feet

[E:\Clark County Final QAQC\QAQC\1\\_9\1991\\_Q.jp2](#)



SUM = 0.00

Total Number = 00

RMSEz = NaN

See JPG2000 file for full resolution results




## 1.9.2 Separation of Scan Direction (Relative Accuracy) per Flight Line

[Data Source - E:\Clark County Final QAQC\Boresight LAS\2001\\_A.las](#)

Vertical Units: US Survey Feet

[E:\Clark County Final QAQC\QAQC\1\\_9\2001\\_A.jp2](#)



SUM = 0.00

Total Number = 00

RMSEz = NaN

See JPG2000 file for full resolution results






## 1.9.2 Separation of Scan Direction (Relative Accuracy) per Flight Line

[Data Source - E:\Clark County Final QAQC\Boresight LAS\2001\\_B.las](#)

Vertical Units: US Survey Feet

[E:\Clark County Final QAQC\QAQC\1\\_9\2001\\_B.jp2](#)



SUM = 0.00

Total Number = 00

RMSEz = NaN

See JPG2000 file for full resolution results




## 1.9.2 Separation of Scan Direction (Relative Accuracy) per Flight Line

[Data Source - E:\Clark County Final QAQC\Boresight LAS\2001\\_C.las](#)

Vertical Units: US Survey Feet

[E:\Clark County Final QAQC\QAQC\1\\_9\2001\\_C.jp2](#)



SUM = 0.00

Total Number = 00

RMSEz = NaN

See JPG2000 file for full resolution results



## 1.9.2 Separation of Scan Direction (Relative Accuracy) per Flight Line

[Data Source - E:\Clark County Final QAQC\Boresight LAS\2001\\_D.las](#)

Vertical Units: US Survey Feet

[E:\Clark County Final QAQC\QAQC\1\\_9\2001\\_D.jp2](#)



SUM = 0.00

Total Number = 00

RMSEz = NaN

See JPG2000 file for full resolution results




## 1.9.2 Separation of Scan Direction (Relative Accuracy) per Flight Line

[Data Source - E:\Clark County Final QAQC\Boresight LAS\2001\\_E.las](#)

Vertical Units: US Survey Feet

[E:\Clark County Final QAQC\QAQC\1\\_9\2001\\_E.jp2](#)



SUM = 0.00

Total Number = 00

RMSEz = NaN

See JPG2000 file for full resolution results




## 1.9.2 Separation of Scan Direction (Relative Accuracy) per Flight Line

[Data Source - E:\Clark County Final QAQC\Boresight LAS\2011\\_L.las](#)

Vertical Units: US Survey Feet

[E:\Clark County Final QAQC\QAQC\1\\_9\2011\\_L.jp2](#)



SUM = 0.00

Total Number = 00

RMSEz = NaN

See JPG2000 file for full resolution results




## 1.9.2 Separation of Scan Direction (Relative Accuracy) per Flight Line

[Data Source - E:\Clark County Final QAQC\Boresight LAS\2011\\_M.las](#)

Vertical Units: US Survey Feet

[E:\Clark County Final QAQC\QAQC\1\\_9\2011\\_M.jp2](#)



SUM = 0.00

Total Number = 00

RMSEz = NaN

See JPG2000 file for full resolution results




## 1.9.2 Separation of Scan Direction (Relative Accuracy) per Flight Line

[Data Source - E:\Clark County Final QAQC\Boresight LAS\2011\\_N.las](#)

Vertical Units: US Survey Feet

[E:\Clark County Final QAQC\QAQC\1\\_9\2011\\_N.jp2](#)



SUM = 0.00

Total Number = 00

RMSEz = NaN

See JPG2000 file for full resolution results




## 1.9.2 Separation of Scan Direction (Relative Accuracy) per Flight Line

[Data Source - E:\Clark County Final QAQC\Boresight LAS\2011\\_O.las](#)

Vertical Units: US Survey Feet

[E:\Clark County Final QAQC\QAQC\1\\_9\2011\\_O.jp2](#)



SUM = 0.00

Total Number = 00

RMSEz = NaN

See JPG2000 file for full resolution results






## 1.9.2 Separation of Scan Direction (Relative Accuracy) per Flight Line

[Data Source - E:\Clark County Final QAQC\Boresight LAS\2011\\_P.las](#)

Vertical Units: US Survey Feet

[E:\Clark County Final QAQC\QAQC\1\\_9\2011\\_P.jp2](#)



SUM = 0.00

Total Number = 00

RMSEz = NaN

See JPG2000 file for full resolution results




## 1.9.2 Separation of Scan Direction (Relative Accuracy) per Flight Line

[Data Source - E:\Clark County Final QAQC\Boresight LAS\2011\\_Q.las](#)

Vertical Units: US Survey Feet

[E:\Clark County Final QAQC\QAQC\1\\_9\2011\\_Q.jp2](#)



SUM = 0.00

Total Number = 00

RMSEz = NaN

See JPG2000 file for full resolution results




## 1.9.2 Separation of Scan Direction (Relative Accuracy) per Flight Line

[Data Source - E:\Clark County Final QAQC\Boresight LAS\2021\\_A.las](#)

Vertical Units: US Survey Feet

[E:\Clark County Final QAQC\QAQC\1\\_9\2021\\_A.jp2](#)



SUM = 0.00

Total Number = 00

RMSEz = NaN

See JPG2000 file for full resolution results




## 1.9.2 Separation of Scan Direction (Relative Accuracy) per Flight Line

[Data Source - E:\Clark County Final QAQC\Boresight LAS\2021\\_B.las](#)

Vertical Units: US Survey Feet

[E:\Clark County Final QAQC\QAQC\1\\_9\2021\\_B.jp2](#)



SUM = 0.00

Total Number = 00

RMSEz = NaN

See JPG2000 file for full resolution results




## 1.9.2 Separation of Scan Direction (Relative Accuracy) per Flight Line

[Data Source - E:\Clark County Final QAQC\Boresight LAS\2021\\_C.las](#)

Vertical Units: US Survey Feet

[E:\Clark County Final QAQC\QAQC\1\\_9\2021\\_C.jp2](#)



SUM = 0.00

Total Number = 00

RMSEz = NaN

See JPG2000 file for full resolution results




## 1.9.2 Separation of Scan Direction (Relative Accuracy) per Flight Line

[Data Source - E:\Clark County Final QAQC\Boresight LAS\2021\\_D.las](#)

Vertical Units: US Survey Feet

[E:\Clark County Final QAQC\QAQC\1\\_9\2021\\_D.jp2](#)



SUM = 0.00

Total Number = 00

RMSEz = NaN

See JPG2000 file for full resolution results




## 1.9.2 Separation of Scan Direction (Relative Accuracy) per Flight Line

[Data Source - E:\Clark County Final QAQC\Boresight LAS\2021\\_E.las](#)

Vertical Units: US Survey Feet

[E:\Clark County Final QAQC\QAQC\1\\_9\2021\\_E.jp2](#)



SUM = 0.00

Total Number = 00

RMSEz = NaN

See JPG2000 file for full resolution results




## 1.9.2 Separation of Scan Direction (Relative Accuracy) per Flight Line

[Data Source - E:\Clark County Final QAQC\Boresight LAS\2031\\_L.las](#)

Vertical Units: US Survey Feet

[E:\Clark County Final QAQC\QAQC\1\\_9\2031\\_L.jp2](#)



SUM = 0.00

Total Number = 00

RMSEz = NaN

See JPG2000 file for full resolution results





## 1.9.2 Separation of Scan Direction (Relative Accuracy) per Flight Line

[Data Source - E:\Clark County Final QAQC\Boresight LAS\2031\\_M.las](#)

Vertical Units: US Survey Feet

[E:\Clark County Final QAQC\QAQC\1\\_9\2031\\_M.jp2](#)



SUM = 0.00

Total Number = 00

RMSEz = NaN

See JPG2000 file for full resolution results




## 1.9.2 Separation of Scan Direction (Relative Accuracy) per Flight Line

[Data Source - E:\Clark County Final QAQC\Boresight LAS\2031\\_N.las](#)

Vertical Units: US Survey Feet

[E:\Clark County Final QAQC\QAQC\1\\_9\2031\\_N.jp2](#)



SUM = 0.00

Total Number = 00

RMSEz = NaN

See JPG2000 file for full resolution results



## 1.9.2 Separation of Scan Direction (Relative Accuracy) per Flight Line

[Data Source - E:\Clark County Final QAQC\Boresight LAS\2031\\_O.las](#)

Vertical Units: US Survey Feet

[E:\Clark County Final QAQC\QAQC\1\\_9\2031\\_O.jp2](#)



SUM = 0.00

Total Number = 00

RMSEz = NaN

See JPG2000 file for full resolution results




## 1.9.2 Separation of Scan Direction (Relative Accuracy) per Flight Line

[Data Source - E:\Clark County Final QAQC\Boresight LAS\2031\\_P.las](#)

Vertical Units: US Survey Feet

[E:\Clark County Final QAQC\QAQC\1\\_9\2031\\_P.jp2](#)



SUM = 0.00

Total Number = 00

RMSEz = NaN

See JPG2000 file for full resolution results



## 1.9.2 Separation of Scan Direction (Relative Accuracy) per Flight Line

[Data Source - E:\Clark County Final QAQC\Boresight LAS\2031\\_Q.las](#)

Vertical Units: US Survey Feet

[E:\Clark County Final QAQC\QAQC\1\\_9\2031\\_Q.jp2](#)



SUM = 0.00

Total Number = 00

RMSEz = NaN

See JPG2000 file for full resolution results




## 1.9.2 Separation of Scan Direction (Relative Accuracy) per Flight Line

[Data Source - E:\Clark County Final QAQC\Boresight LAS\2041\\_A.las](#)

Vertical Units: US Survey Feet

[E:\Clark County Final QAQC\QAQC\1\\_9\2041\\_A.jp2](#)

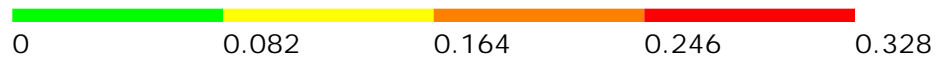


SUM = 0.00

Total Number = 00

RMSEz = NaN

See JPG2000 file for full resolution results




## 1.9.2 Separation of Scan Direction (Relative Accuracy) per Flight Line

[Data Source - E:\Clark County Final QAQC\Boresight LAS\2041\\_B.las](#)

Vertical Units: US Survey Feet

[E:\Clark County Final QAQC\QAQC\1\\_9\2041\\_B.jp2](#)



SUM = 0.00

Total Number = 00

RMSEz = NaN

See JPG2000 file for full resolution results




## 1.9.2 Separation of Scan Direction (Relative Accuracy) per Flight Line

[Data Source - E:\Clark County Final QAQC\Boresight LAS\2041\\_C.las](#)

Vertical Units: US Survey Feet

[E:\Clark County Final QAQC\QAQC\1\\_9\2041\\_C.jp2](#)



SUM = 0.00

Total Number = 00

RMSEz = NaN

See JPG2000 file for full resolution results






## 1.9.2 Separation of Scan Direction (Relative Accuracy) per Flight Line

[Data Source - E:\Clark County Final QAQC\Boresight LAS\2041\\_D.las](#)

Vertical Units: US Survey Feet

[E:\Clark County Final QAQC\QAQC\1\\_9\2041\\_D.jp2](#)



SUM = 0.00

Total Number = 00

RMSEz = NaN

See JPG2000 file for full resolution results




## 1.9.2 Separation of Scan Direction (Relative Accuracy) per Flight Line

[Data Source - E:\Clark County Final QAQC\Boresight LAS\2052\\_G.las](#)

Vertical Units: US Survey Feet

[E:\Clark County Final QAQC\QAQC\1\\_9\2052\\_G.jp2](#)



SUM = 0.00

Total Number = 00

RMSEz = NaN

See JPG2000 file for full resolution results



## 1.9.2 Separation of Scan Direction (Relative Accuracy) per Flight Line

[Data Source - E:\Clark County Final QAQC\Boresight LAS\2052\\_H.las](#)

Vertical Units: US Survey Feet

[E:\Clark County Final QAQC\QAQC\1\\_9\2052\\_H.jp2](#)



SUM = 0.00

Total Number = 00

RMSEz = NaN

See JPG2000 file for full resolution results



## 1.9.2 Separation of Scan Direction (Relative Accuracy) per Flight Line

[Data Source - E:\Clark County Final QAQC\Boresight LAS\2052\\_1.las](#)

Vertical Units: US Survey Feet

[E:\Clark County Final QAQC\QAQC\1\\_9\2052\\_1.jp2](#)



SUM = 0.00

Total Number = 00

RMSEz = NaN

See JPG2000 file for full resolution results



## 1.9.2 Separation of Scan Direction (Relative Accuracy) per Flight Line

[Data Source - E:\Clark County Final QAQC\Boresight LAS\2052\\_J.las](#)

Vertical Units: US Survey Feet

[E:\Clark County Final QAQC\QAQC\1\\_9\2052\\_J.jp2](#)



SUM = 0.00

Total Number = 00

RMSEz = NaN

See JPG2000 file for full resolution results




## 1.9.2 Separation of Scan Direction (Relative Accuracy) per Flight Line

[Data Source - E:\Clark County Final QAQC\Boresight LAS\2052\\_K.las](#)

Vertical Units: US Survey Feet

[E:\Clark County Final QAQC\QAQC\1\\_9\2052\\_K.jp2](#)



SUM = 0.00

Total Number = 00

RMSEz = NaN

See JPG2000 file for full resolution results




## 1.9.2 Separation of Scan Direction (Relative Accuracy) per Flight Line

[Data Source - E:\Clark County Final QAQC\Boresight LAS\2061\\_A.las](#)

Vertical Units: US Survey Feet

[E:\Clark County Final QAQC\QAQC\1\\_9\2061\\_A.jp2](#)



SUM = 0.00

Total Number = 00

RMSEz = NaN

See JPG2000 file for full resolution results




## 1.9.2 Separation of Scan Direction (Relative Accuracy) per Flight Line

[Data Source - E:\Clark County Final QAQC\Boresight LAS\2061\\_B.las](#)

Vertical Units: US Survey Feet

[E:\Clark County Final QAQC\QAQC\1\\_9\2061\\_B.jp2](#)



SUM = 0.00

Total Number = 00

RMSEz = NaN

See JPG2000 file for full resolution results





## 1.9.2 Separation of Scan Direction (Relative Accuracy) per Flight Line

[Data Source - E:\Clark County Final QAQC\Boresight LAS\2061\\_C.las](#)

Vertical Units: US Survey Feet

[E:\Clark County Final QAQC\QAQC\1\\_9\2061\\_C.jp2](#)



SUM = 0.00

Total Number = 00

RMSEz = NaN

See JPG2000 file for full resolution results




## 1.9.2 Separation of Scan Direction (Relative Accuracy) per Flight Line

[Data Source - E:\Clark County Final QAQC\Boresight LAS\2061\\_D.las](#)

Vertical Units: US Survey Feet

[E:\Clark County Final QAQC\QAQC\1\\_9\2061\\_D.jp2](#)



SUM = 0.00

Total Number = 00

RMSEz = NaN

See JPG2000 file for full resolution results




## 1.9.2 Separation of Scan Direction (Relative Accuracy) per Flight Line

[Data Source - E:\Clark County Final QAQC\Boresight LAS\2061\\_E.las](#)

Vertical Units: US Survey Feet

[E:\Clark County Final QAQC\QAQC\1\\_9\2061\\_E.jp2](#)



SUM = 0.00

Total Number = 00

RMSEz = NaN

See JPG2000 file for full resolution results




## 1.9.2 Separation of Scan Direction (Relative Accuracy) per Flight Line

[Data Source - E:\Clark County Final QAQC\Boresight LAS\2061\\_F.las](#)

Vertical Units: US Survey Feet

[E:\Clark County Final QAQC\QAQC\1\\_9\2061\\_F.jp2](#)



SUM = 0.00

Total Number = 00

RMSEz = NaN

See JPG2000 file for full resolution results



## 1.9.2 Separation of Scan Direction (Relative Accuracy) per Flight Line

[Data Source - E:\Clark County Final QAQC\Boresight LAS\2071\\_J.las](#)

Vertical Units: US Survey Feet

[E:\Clark County Final QAQC\QAQC\1\\_9\2071\\_J.jp2](#)



SUM = 0.00

Total Number = 00

RMSEz = NaN

See JPG2000 file for full resolution results




## 1.9.2 Separation of Scan Direction (Relative Accuracy) per Flight Line

[Data Source - E:\Clark County Final QAQC\Boresight LAS\2071\\_K.las](#)

Vertical Units: US Survey Feet

[E:\Clark County Final QAQC\QAQC\1\\_9\2071\\_K.jp2](#)



SUM = 0.00

Total Number = 00

RMSEz = NaN

See JPG2000 file for full resolution results




## 1.9.2 Separation of Scan Direction (Relative Accuracy) per Flight Line

[Data Source - E:\Clark County Final QAQC\Boresight LAS\2071\\_L.las](#)

Vertical Units: US Survey Feet

[E:\Clark County Final QAQC\QAQC\1\\_9\2071\\_L.jp2](#)



SUM = 0.00

Total Number = 00

RMSEz = NaN

See JPG2000 file for full resolution results




## 1.9.2 Separation of Scan Direction (Relative Accuracy) per Flight Line

[Data Source - E:\Clark County Final QAQC\Boresight LAS\2071\\_M.las](#)

Vertical Units: US Survey Feet

[E:\Clark County Final QAQC\QAQC\1\\_9\2071\\_M.jp2](#)



SUM = 0.00

Total Number = 00

RMSEz = NaN

See JPG2000 file for full resolution results





## 1.9.2 Separation of Scan Direction (Relative Accuracy) per Flight Line

[Data Source - E:\Clark County Final QAQC\Boresight LAS\2071\\_N.las](#)

Vertical Units: US Survey Feet

[E:\Clark County Final QAQC\QAQC\1\\_9\2071\\_N.jp2](#)



SUM = 0.00

Total Number = 00

RMSEz = NaN

See JPG2000 file for full resolution results




## 1.9.2 Separation of Scan Direction (Relative Accuracy) per Flight Line

[Data Source - E:\Clark County Final QAQC\Boresight LAS\2071\\_O.las](#)

Vertical Units: US Survey Feet

[E:\Clark County Final QAQC\QAQC\1\\_9\2071\\_O.jp2](#)



SUM = 0.00

Total Number = 00

RMSEz = NaN

See JPG2000 file for full resolution results



## 1.9.2 Separation of Scan Direction (Relative Accuracy) per Flight Line

[Data Source - E:\Clark County Final QAQC\Boresight LAS\2081\\_A.las](#)

Vertical Units: US Survey Feet

[E:\Clark County Final QAQC\QAQC\1\\_9\2081\\_A.jp2](#)



SUM = 0.00

Total Number = 00

RMSEz = NaN

See JPG2000 file for full resolution results



## 1.9.2 Separation of Scan Direction (Relative Accuracy) per Flight Line

[Data Source - E:\Clark County Final QAQC\Boresight LAS\2081\\_B.las](#)

Vertical Units: US Survey Feet

[E:\Clark County Final QAQC\QAQC\1\\_9\2081\\_B.jp2](#)



SUM = 0.00

Total Number = 00

RMSEz = NaN

See JPG2000 file for full resolution results




## 1.9.2 Separation of Scan Direction (Relative Accuracy) per Flight Line

[Data Source - E:\Clark County Final QAQC\Boresight LAS\2081\\_C.las](#)

Vertical Units: US Survey Feet

[E:\Clark County Final QAQC\QAQC\1\\_9\2081\\_C.jp2](#)



SUM = 0.00

Total Number = 00

RMSEz = NaN

See JPG2000 file for full resolution results




## 1.9.2 Separation of Scan Direction (Relative Accuracy) per Flight Line

[Data Source - E:\Clark County Final QAQC\Boresight LAS\2081\\_D.las](#)

Vertical Units: US Survey Feet

[E:\Clark County Final QAQC\QAQC\1\\_9\2081\\_D.jp2](#)



SUM = 0.00

Total Number = 00

RMSEz = NaN

See JPG2000 file for full resolution results




## 1.9.2 Separation of Scan Direction (Relative Accuracy) per Flight Line

[Data Source - E:\Clark County Final QAQC\Boresight LAS\2081\\_E.las](#)

Vertical Units: US Survey Feet

[E:\Clark County Final QAQC\QAQC\1\\_9\2081\\_E.jp2](#)



SUM = 0.00

Total Number = 00

RMSEz = NaN

See JPG2000 file for full resolution results




## 1.9.2 Separation of Scan Direction (Relative Accuracy) per Flight Line

[Data Source - E:\Clark County Final QAQC\Boresight LAS\2081\\_F.las](#)

Vertical Units: US Survey Feet

[E:\Clark County Final QAQC\QAQC\1\\_9\2081\\_F.jp2](#)



SUM = 0.00

Total Number = 00

RMSEz = NaN

See JPG2000 file for full resolution results





## 1.9.2 Separation of Scan Direction (Relative Accuracy) per Flight Line

[Data Source - E:\Clark County Final QAQC\Boresight LAS\2091\\_K.las](#)

Vertical Units: US Survey Feet

[E:\Clark County Final QAQC\QAQC\1\\_9\2091\\_K.jp2](#)



SUM = 0.00

Total Number = 00

RMSEz = NaN

See JPG2000 file for full resolution results




## 1.9.2 Separation of Scan Direction (Relative Accuracy) per Flight Line

[Data Source - E:\Clark County Final QAQC\Boresight LAS\2091\\_L.las](#)

Vertical Units: US Survey Feet

[E:\Clark County Final QAQC\QAQC\1\\_9\2091\\_L.jp2](#)



SUM = 0.00

Total Number = 00

RMSEz = NaN

See JPG2000 file for full resolution results




## 1.9.2 Separation of Scan Direction (Relative Accuracy) per Flight Line

[Data Source - E:\Clark County Final QAQC\Boresight LAS\2091\\_M.las](#)

Vertical Units: US Survey Feet

[E:\Clark County Final QAQC\QAQC\1\\_9\2091\\_M.jp2](#)



SUM = 0.00

Total Number = 00

RMSEz = NaN

See JPG2000 file for full resolution results



## 1.9.2 Separation of Scan Direction (Relative Accuracy) per Flight Line

[Data Source - E:\Clark County Final QAQC\Boresight LAS\2091\\_N.las](#)

Vertical Units: US Survey Feet

[E:\Clark County Final QAQC\QAQC\1\\_9\2091\\_N.jp2](#)



SUM = 0.00

Total Number = 00

RMSEz = NaN

See JPG2000 file for full resolution results



## 1.9.2 Separation of Scan Direction (Relative Accuracy) per Flight Line

[Data Source - E:\Clark County Final QAQC\Boresight LAS\2091\\_O.las](#)

Vertical Units: US Survey Feet

[E:\Clark County Final QAQC\QAQC\1\\_9\2091\\_O.jp2](#)



SUM = 0.00

Total Number = 00

RMSEz = NaN

See JPG2000 file for full resolution results




## 1.9.2 Separation of Scan Direction (Relative Accuracy) per Flight Line

[Data Source - E:\Clark County Final QAQC\Boresight LAS\2091\\_P.las](#)

Vertical Units: US Survey Feet

[E:\Clark County Final QAQC\QAQC\1\\_9\2091\\_P.jp2](#)



SUM = 0.00

Total Number = 00

RMSEz = NaN

See JPG2000 file for full resolution results




## 1.9.2 Separation of Scan Direction (Relative Accuracy) per Flight Line

[Data Source - E:\Clark County Final QAQC\Boresight LAS\2101\\_A.las](#)

Vertical Units: US Survey Feet

[E:\Clark County Final QAQC\QAQC\1\\_9\2101\\_A.jp2](#)



SUM = 0.00

Total Number = 00

RMSEz = NaN

See JPG2000 file for full resolution results




## 1.9.2 Separation of Scan Direction (Relative Accuracy) per Flight Line

[Data Source - E:\Clark County Final QAQC\Boresight LAS\2101\\_B.las](#)

Vertical Units: US Survey Feet

[E:\Clark County Final QAQC\QAQC\1\\_9\2101\\_B.jp2](#)



SUM = 0.00

Total Number = 00

RMSEz = NaN

See JPG2000 file for full resolution results





## 1.9.2 Separation of Scan Direction (Relative Accuracy) per Flight Line

[Data Source - E:\Clark County Final QAQC\Boresight LAS\2101\\_C.las](#)

Vertical Units: US Survey Feet

[E:\Clark County Final QAQC\QAQC\1\\_9\2101\\_C.jp2](#)



SUM = 0.00

Total Number = 00

RMSEz = NaN

See JPG2000 file for full resolution results




## 1.9.2 Separation of Scan Direction (Relative Accuracy) per Flight Line

[Data Source - E:\Clark County Final QAQC\Boresight LAS\2101\\_D.las](#)

Vertical Units: US Survey Feet

[E:\Clark County Final QAQC\QAQC\1\\_9\2101\\_D.jp2](#)



SUM = 0.00

Total Number = 00

RMSEz = NaN

See JPG2000 file for full resolution results



## 1.9.2 Separation of Scan Direction (Relative Accuracy) per Flight Line

[Data Source - E:\Clark County Final QAQC\Boresight LAS\2101\\_E.las](#)

Vertical Units: US Survey Feet

[E:\Clark County Final QAQC\QAQC\1\\_9\2101\\_E.jp2](#)



SUM = 0.00

Total Number = 00

RMSEz = NaN

See JPG2000 file for full resolution results



## 1.9.2 Separation of Scan Direction (Relative Accuracy) per Flight Line

[Data Source - E:\Clark County Final QAQC\Boresight LAS\2101\\_F.las](#)

Vertical Units: US Survey Feet

[E:\Clark County Final QAQC\QAQC\1\\_9\2101\\_F.jp2](#)



SUM = 0.00

Total Number = 00

RMSEz = NaN

See JPG2000 file for full resolution results




## 1.9.2 Separation of Scan Direction (Relative Accuracy) per Flight Line

[Data Source - E:\Clark County Final QAQC\Boresight LAS\2111\\_K.las](#)

Vertical Units: US Survey Feet

[E:\Clark County Final QAQC\QAQC\1\\_9\2111\\_K.jp2](#)



SUM = 0.00

Total Number = 00

RMSEz = NaN

See JPG2000 file for full resolution results




## 1.9.2 Separation of Scan Direction (Relative Accuracy) per Flight Line

[Data Source - E:\Clark County Final QAQC\Boresight LAS\2111\\_L.las](#)

Vertical Units: US Survey Feet

[E:\Clark County Final QAQC\QAQC\1\\_9\2111\\_L.jp2](#)



SUM = 0.00

Total Number = 00

RMSEz = NaN

See JPG2000 file for full resolution results




## 1.9.2 Separation of Scan Direction (Relative Accuracy) per Flight Line

[Data Source - E:\Clark County Final QAQC\Boresight LAS\2111\\_M.las](#)

Vertical Units: US Survey Feet

[E:\Clark County Final QAQC\QAQC\1\\_9\2111\\_M.jp2](#)



SUM = 0.00

Total Number = 00

RMSEz = NaN

See JPG2000 file for full resolution results




## 1.9.2 Separation of Scan Direction (Relative Accuracy) per Flight Line

[Data Source - E:\Clark County Final QAQC\Boresight LAS\2111\\_N.las](#)

Vertical Units: US Survey Feet

[E:\Clark County Final QAQC\QAQC\1\\_9\2111\\_N.jp2](#)



SUM = 0.00

Total Number = 00

RMSEz = NaN

See JPG2000 file for full resolution results





## 1.9.2 Separation of Scan Direction (Relative Accuracy) per Flight Line

[Data Source - E:\Clark County Final QAQC\Boresight LAS\2111\\_O.las](#)

Vertical Units: US Survey Feet

[E:\Clark County Final QAQC\QAQC\1\\_9\2111\\_O.jp2](#)



SUM = 0.00

Total Number = 00

RMSEz = NaN

See JPG2000 file for full resolution results




## 1.9.2 Separation of Scan Direction (Relative Accuracy) per Flight Line

[Data Source - E:\Clark County Final QAQC\Boresight LAS\2111\\_P.las](#)

Vertical Units: US Survey Feet

[E:\Clark County Final QAQC\QAQC\1\\_9\2111\\_P.jp2](#)



SUM = 0.00

Total Number = 00

RMSEz = NaN

See JPG2000 file for full resolution results



## 1.9.2 Separation of Scan Direction (Relative Accuracy) per Flight Line

[Data Source - E:\Clark County Final QAQC\Boresight LAS\2121\\_A.las](#)

Vertical Units: US Survey Feet

[E:\Clark County Final QAQC\QAQC\1\\_9\2121\\_A.jp2](#)



SUM = 0.00

Total Number = 00

RMSEz = NaN

See JPG2000 file for full resolution results




## 1.9.2 Separation of Scan Direction (Relative Accuracy) per Flight Line

[Data Source - E:\Clark County Final QAQC\Boresight LAS\2121\\_B.las](#)

Vertical Units: US Survey Feet

[E:\Clark County Final QAQC\QAQC\1\\_9\2121\\_B.jp2](#)



SUM = 0.00

Total Number = 00

RMSEz = NaN

See JPG2000 file for full resolution results



## 1.9.2 Separation of Scan Direction (Relative Accuracy) per Flight Line

[Data Source - E:\Clark County Final QAQC\Boresight LAS\2121\\_C.las](#)

Vertical Units: US Survey Feet

[E:\Clark County Final QAQC\QAQC\1\\_9\2121\\_C.jp2](#)



SUM = 0.00

Total Number = 00

RMSEz = NaN

See JPG2000 file for full resolution results




## 1.9.2 Separation of Scan Direction (Relative Accuracy) per Flight Line

[Data Source - E:\Clark County Final QAQC\Boresight LAS\2121\\_D.las](#)

Vertical Units: US Survey Feet

[E:\Clark County Final QAQC\QAQC\1\\_9\2121\\_D.jp2](#)

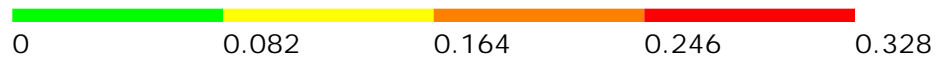


SUM = 0.00

Total Number = 00

RMSEz = NaN

See JPG2000 file for full resolution results




## 1.9.2 Separation of Scan Direction (Relative Accuracy) per Flight Line

[Data Source - E:\Clark County Final QAQC\Boresight LAS\2121\\_E.las](#)

Vertical Units: US Survey Feet

[E:\Clark County Final QAQC\QAQC\1\\_9\2121\\_E.jp2](#)



SUM = 0.00

Total Number = 00

RMSEz = NaN

See JPG2000 file for full resolution results




## 1.9.2 Separation of Scan Direction (Relative Accuracy) per Flight Line

[Data Source - E:\Clark County Final QAQC\Boresight LAS\2121\\_F.las](#)

Vertical Units: US Survey Feet

[E:\Clark County Final QAQC\QAQC\1\\_9\2121\\_F.jp2](#)



SUM = 0.00

Total Number = 00

RMSEz = NaN

See JPG2000 file for full resolution results





## 1.9.2 Separation of Scan Direction (Relative Accuracy) per Flight Line

[Data Source - E:\Clark County Final QAQC\Boresight LAS\2131\\_L.las](#)

Vertical Units: US Survey Feet

[E:\Clark County Final QAQC\QAQC\1\\_9\2131\\_L.jp2](#)



SUM = 0.00

Total Number = 00

RMSEz = NaN

See JPG2000 file for full resolution results




## 1.9.2 Separation of Scan Direction (Relative Accuracy) per Flight Line

[Data Source - E:\Clark County Final QAQC\Boresight LAS\2131\\_M.las](#)

Vertical Units: US Survey Feet

[E:\Clark County Final QAQC\QAQC\1\\_9\2131\\_M.jp2](#)



SUM = 0.00

Total Number = 00

RMSEz = NaN

See JPG2000 file for full resolution results




## 1.9.2 Separation of Scan Direction (Relative Accuracy) per Flight Line

[Data Source - E:\Clark County Final QAQC\Boresight LAS\2131\\_N.las](#)

Vertical Units: US Survey Feet

[E:\Clark County Final QAQC\QAQC\1\\_9\2131\\_N.jp2](#)



SUM = 0.00

Total Number = 00

RMSEz = NaN

See JPG2000 file for full resolution results



## 1.9.2 Separation of Scan Direction (Relative Accuracy) per Flight Line

[Data Source - E:\Clark County Final QAQC\Boresight LAS\2131\\_O.las](#)

Vertical Units: US Survey Feet

[E:\Clark County Final QAQC\QAQC\1\\_9\2131\\_O.jp2](#)



SUM = 0.00

Total Number = 00

RMSEz = NaN

See JPG2000 file for full resolution results



## 1.9.2 Separation of Scan Direction (Relative Accuracy) per Flight Line

[Data Source - E:\Clark County Final QAQC\Boresight LAS\2131\\_P.las](#)

Vertical Units: US Survey Feet

[E:\Clark County Final QAQC\QAQC\1\\_9\2131\\_P.jp2](#)



SUM = 0.00

Total Number = 00

RMSEz = NaN

See JPG2000 file for full resolution results




## 1.9.2 Separation of Scan Direction (Relative Accuracy) per Flight Line

[Data Source - E:\Clark County Final QAQC\Boresight LAS\2141\\_A.las](#)

Vertical Units: US Survey Feet

[E:\Clark County Final QAQC\QAQC\1\\_9\2141\\_A.jp2](#)



SUM = 0.00

Total Number = 00

RMSEz = NaN

See JPG2000 file for full resolution results




## 1.9.2 Separation of Scan Direction (Relative Accuracy) per Flight Line

[Data Source - E:\Clark County Final QAQC\Boresight LAS\2141\\_B.las](#)

Vertical Units: US Survey Feet

[E:\Clark County Final QAQC\QAQC\1\\_9\2141\\_B.jp2](#)



SUM = 0.00

Total Number = 00

RMSEz = NaN

See JPG2000 file for full resolution results




## 1.9.2 Separation of Scan Direction (Relative Accuracy) per Flight Line

[Data Source - E:\Clark County Final QAQC\Boresight LAS\2141\\_C.las](#)

Vertical Units: US Survey Feet

[E:\Clark County Final QAQC\QAQC\1\\_9\2141\\_C.jp2](#)



SUM = 0.00

Total Number = 00

RMSEz = NaN

See JPG2000 file for full resolution results





## 1.9.2 Separation of Scan Direction (Relative Accuracy) per Flight Line

[Data Source - E:\Clark County Final QAQC\Boresight LAS\2141\\_D.las](#)

Vertical Units: US Survey Feet

[E:\Clark County Final QAQC\QAQC\1\\_9\2141\\_D.jp2](#)



SUM = 0.00

Total Number = 00

RMSEz = NaN

See JPG2000 file for full resolution results




## 1.9.2 Separation of Scan Direction (Relative Accuracy) per Flight Line

[Data Source - E:\Clark County Final QAQC\Boresight LAS\2141\\_E.las](#)

Vertical Units: US Survey Feet

[E:\Clark County Final QAQC\QAQC\1\\_9\2141\\_E.jp2](#)



SUM = 0.00

Total Number = 00

RMSEz = NaN

See JPG2000 file for full resolution results



## 1.9.2 Separation of Scan Direction (Relative Accuracy) per Flight Line

[Data Source - E:\Clark County Final QAQC\Boresight LAS\2141\\_F.las](#)

Vertical Units: US Survey Feet

[E:\Clark County Final QAQC\QAQC\1\\_9\2141\\_F.jp2](#)



SUM = 0.00

Total Number = 00

RMSEz = NaN

See JPG2000 file for full resolution results




## 1.9.2 Separation of Scan Direction (Relative Accuracy) per Flight Line

[Data Source - E:\Clark County Final QAQC\Boresight LAS\2151\\_K.las](#)

Vertical Units: US Survey Feet

[E:\Clark County Final QAQC\QAQC\1\\_9\2151\\_K.jp2](#)



SUM = 0.00

Total Number = 00

RMSEz = NaN

See JPG2000 file for full resolution results



## 1.9.2 Separation of Scan Direction (Relative Accuracy) per Flight Line

[Data Source - E:\Clark County Final QAQC\Boresight LAS\2151\\_L.las](#)

Vertical Units: US Survey Feet

[E:\Clark County Final QAQC\QAQC\1\\_9\2151\\_L.jp2](#)



SUM = 0.00

Total Number = 00

RMSEz = NaN

See JPG2000 file for full resolution results




## 1.9.2 Separation of Scan Direction (Relative Accuracy) per Flight Line

[Data Source - E:\Clark County Final QAQC\Boresight LAS\2151\\_M.las](#)

Vertical Units: US Survey Feet

[E:\Clark County Final QAQC\QAQC\1\\_9\2151\\_M.jp2](#)



SUM = 0.00

Total Number = 00

RMSEz = NaN

See JPG2000 file for full resolution results




## 1.9.2 Separation of Scan Direction (Relative Accuracy) per Flight Line

[Data Source - E:\Clark County Final QAQC\Boresight LAS\2151\\_N.las](#)

Vertical Units: US Survey Feet

[E:\Clark County Final QAQC\QAQC\1\\_9\2151\\_N.jp2](#)



SUM = 0.00

Total Number = 00

RMSEz = NaN

See JPG2000 file for full resolution results




## 1.9.2 Separation of Scan Direction (Relative Accuracy) per Flight Line

[Data Source - E:\Clark County Final QAQC\Boresight LAS\2151\\_O.las](#)

Vertical Units: US Survey Feet

[E:\Clark County Final QAQC\QAQC\1\\_9\2151\\_O.jp2](#)



SUM = 0.00

Total Number = 00

RMSEz = NaN

See JPG2000 file for full resolution results





## 1.9.2 Separation of Scan Direction (Relative Accuracy) per Flight Line

[Data Source - E:\Clark County Final QAQC\Boresight LAS\2151\\_P.las](#)

Vertical Units: US Survey Feet

[E:\Clark County Final QAQC\QAQC\1\\_9\2151\\_P.jp2](#)



SUM = 0.00

Total Number = 00

RMSEz = NaN

See JPG2000 file for full resolution results




## 1.9.2 Separation of Scan Direction (Relative Accuracy) per Flight Line

[Data Source - E:\Clark County Final QAQC\Boresight LAS\2161\\_L.las](#)

Vertical Units: US Survey Feet

[E:\Clark County Final QAQC\QAQC\1\\_9\2161\\_L.jp2](#)



SUM = 0.00

Total Number = 00

RMSEz = NaN

See JPG2000 file for full resolution results



## 1.9.2 Separation of Scan Direction (Relative Accuracy) per Flight Line

[Data Source - E:\Clark County Final QAQC\Boresight LAS\2161\\_M.las](#)

Vertical Units: US Survey Feet

[E:\Clark County Final QAQC\QAQC\1\\_9\2161\\_M.jp2](#)



SUM = 0.00

Total Number = 00

RMSEz = NaN

See JPG2000 file for full resolution results



## 1.9.2 Separation of Scan Direction (Relative Accuracy) per Flight Line

[Data Source - E:\Clark County Final QAQC\Boresight LAS\2161\\_N.las](#)

Vertical Units: US Survey Feet

[E:\Clark County Final QAQC\QAQC\1\\_9\2161\\_N.jp2](#)



SUM = 0.00

Total Number = 00

RMSEz = NaN

See JPG2000 file for full resolution results




## 1.9.2 Separation of Scan Direction (Relative Accuracy) per Flight Line

[Data Source - E:\Clark County Final QAQC\Boresight LAS\2161\\_O.las](#)

Vertical Units: US Survey Feet

[E:\Clark County Final QAQC\QAQC\1\\_9\2161\\_O.jp2](#)



SUM = 0.00

Total Number = 00

RMSEz = NaN

See JPG2000 file for full resolution results




## 1.9.2 Separation of Scan Direction (Relative Accuracy) per Flight Line

[Data Source - E:\Clark County Final QAQC\Boresight LAS\2161\\_P.las](#)

Vertical Units: US Survey Feet

[E:\Clark County Final QAQC\QAQC\1\\_9\2161\\_P.jp2](#)



SUM = 0.00

Total Number = 00

RMSEz = NaN

See JPG2000 file for full resolution results




## 1.9.2 Separation of Scan Direction (Relative Accuracy) per Flight Line

[Data Source - E:\Clark County Final QAQC\Boresight LAS\2172\\_A.las](#)

Vertical Units: US Survey Feet

[E:\Clark County Final QAQC\QAQC\1\\_9\2172\\_A.jp2](#)



SUM = 0.00

Total Number = 00

RMSEz = NaN

See JPG2000 file for full resolution results




## 1.9.2 Separation of Scan Direction (Relative Accuracy) per Flight Line

[Data Source - E:\Clark County Final QAQC\Boresight LAS\2172\\_B.las](#)

Vertical Units: US Survey Feet

[E:\Clark County Final QAQC\QAQC\1\\_9\2172\\_B.jp2](#)



SUM = 0.00

Total Number = 00

RMSEz = NaN

See JPG2000 file for full resolution results






## 1.9.2 Separation of Scan Direction (Relative Accuracy) per Flight Line

[Data Source - E:\Clark County Final QAQC\Boresight LAS\2172\\_C.las](#)

Vertical Units: US Survey Feet

[E:\Clark County Final QAQC\QAQC\1\\_9\2172\\_C.jp2](#)



SUM = 0.00

Total Number = 00

RMSEz = NaN

See JPG2000 file for full resolution results




## 1.9.2 Separation of Scan Direction (Relative Accuracy) per Flight Line

[Data Source - E:\Clark County Final QAQC\Boresight LAS\2172\\_D.las](#)

Vertical Units: US Survey Feet

[E:\Clark County Final QAQC\QAQC\1\\_9\2172\\_D.jp2](#)



SUM = 0.00

Total Number = 00

RMSEz = NaN

See JPG2000 file for full resolution results



## 1.9.2 Separation of Scan Direction (Relative Accuracy) per Flight Line

[Data Source - E:\Clark County Final QAQC\Boresight LAS\2173\\_A.las](#)

Vertical Units: US Survey Feet

[E:\Clark County Final QAQC\QAQC\1\\_9\2173\\_A.jp2](#)



SUM = 0.00

Total Number = 00

RMSEz = NaN

See JPG2000 file for full resolution results




## 1.9.2 Separation of Scan Direction (Relative Accuracy) per Flight Line

[Data Source - E:\Clark County Final QAQC\Boresight LAS\2173\\_B.las](#)

Vertical Units: US Survey Feet

[E:\Clark County Final QAQC\QAQC\1\\_9\2173\\_B.jp2](#)



SUM = 0.00

Total Number = 00

RMSEz = NaN

See JPG2000 file for full resolution results



## 1.9.2 Separation of Scan Direction (Relative Accuracy) per Flight Line

[Data Source - E:\Clark County Final QAQC\Boresight LAS\2173\\_C.las](#)

Vertical Units: US Survey Feet

[E:\Clark County Final QAQC\QAQC\1\\_9\2173\\_C.jp2](#)



SUM = 0.00

Total Number = 00

RMSEz = NaN

See JPG2000 file for full resolution results




## 1.9.2 Separation of Scan Direction (Relative Accuracy) per Flight Line

[Data Source - E:\Clark County Final QAQC\Boresight LAS\2173\\_D.las](#)

Vertical Units: US Survey Feet

[E:\Clark County Final QAQC\QAQC\1\\_9\2173\\_D.jp2](#)



SUM = 0.00

Total Number = 00

RMSEz = NaN

See JPG2000 file for full resolution results




## 1.9.2 Separation of Scan Direction (Relative Accuracy) per Flight Line

[Data Source - E:\Clark County Final QAQC\Boresight LAS\2173\\_E.las](#)

Vertical Units: US Survey Feet

[E:\Clark County Final QAQC\QAQC\1\\_9\2173\\_E.jp2](#)



SUM = 0.00

Total Number = 00

RMSEz = NaN

See JPG2000 file for full resolution results




## 1.9.2 Separation of Scan Direction (Relative Accuracy) per Flight Line

[Data Source - E:\Clark County Final QAQC\Boresight LAS\2182\\_L.las](#)

Vertical Units: US Survey Feet

[E:\Clark County Final QAQC\QAQC\1\\_9\2182\\_L.jp2](#)



SUM = 0.00

Total Number = 00

RMSEz = NaN

See JPG2000 file for full resolution results






## 1.9.2 Separation of Scan Direction (Relative Accuracy) per Flight Line

[Data Source - E:\Clark County Final QAQC\Boresight LAS\2182\\_M.las](#)

Vertical Units: US Survey Feet

[E:\Clark County Final QAQC\QAQC\1\\_9\2182\\_M.jp2](#)



SUM = 0.00

Total Number = 00

RMSEz = NaN

See JPG2000 file for full resolution results




## 1.9.2 Separation of Scan Direction (Relative Accuracy) per Flight Line

[Data Source - E:\Clark County Final QAQC\Boresight LAS\2182\\_N.las](#)

Vertical Units: US Survey Feet

[E:\Clark County Final QAQC\QAQC\1\\_9\2182\\_N.jp2](#)



SUM = 0.00

Total Number = 00

RMSEz = NaN

See JPG2000 file for full resolution results



## 1.9.2 Separation of Scan Direction (Relative Accuracy) per Flight Line

[Data Source - E:\Clark County Final QAQC\Boresight LAS\2182\\_O.las](#)

Vertical Units: US Survey Feet

[E:\Clark County Final QAQC\QAQC\1\\_9\2182\\_O.jp2](#)



SUM = 0.00

Total Number = 00

RMSEz = NaN

See JPG2000 file for full resolution results




## 1.9.2 Separation of Scan Direction (Relative Accuracy) per Flight Line

[Data Source - E:\Clark County Final QAQC\Boresight LAS\2182\\_P.las](#)

Vertical Units: US Survey Feet

[E:\Clark County Final QAQC\QAQC\1\\_9\2182\\_P.jp2](#)



SUM = 0.00

Total Number = 00

RMSEz = NaN

See JPG2000 file for full resolution results



## 1.9.2 Separation of Scan Direction (Relative Accuracy) per Flight Line

[Data Source - E:\Clark County Final QAQC\Boresight LAS\2182\\_Q.las](#)

Vertical Units: US Survey Feet

[E:\Clark County Final QAQC\QAQC\1\\_9\2182\\_Q.jp2](#)



SUM = 0.00

Total Number = 00

RMSEz = NaN

See JPG2000 file for full resolution results




## 1.9.2 Separation of Scan Direction (Relative Accuracy) per Flight Line

[Data Source - E:\Clark County Final QAQC\Boresight LAS\2183\\_M.las](#)

Vertical Units: US Survey Feet

[E:\Clark County Final QAQC\QAQC\1\\_9\2183\\_M.jp2](#)



SUM = 0.00

Total Number = 00

RMSEz = NaN

See JPG2000 file for full resolution results




## 1.9.2 Separation of Scan Direction (Relative Accuracy) per Flight Line

[Data Source - E:\Clark County Final QAQC\Boresight LAS\2183\\_N.las](#)

Vertical Units: US Survey Feet

[E:\Clark County Final QAQC\QAQC\1\\_9\2183\\_N.jp2](#)



SUM = 0.00

Total Number = 00

RMSEz = NaN

See JPG2000 file for full resolution results




## 1.9.2 Separation of Scan Direction (Relative Accuracy) per Flight Line

[Data Source - E:\Clark County Final QAQC\Boresight LAS\2183\\_O.las](#)

Vertical Units: US Survey Feet

[E:\Clark County Final QAQC\QAQC\1\\_9\2183\\_O.jp2](#)



SUM = 0.00

Total Number = 00

RMSEz = NaN

See JPG2000 file for full resolution results





## 1.9.2 Separation of Scan Direction (Relative Accuracy) per Flight Line

[Data Source - E:\Clark County Final QAQC\Boresight LAS\2183\\_P.las](#)

Vertical Units: US Survey Feet

[E:\Clark County Final QAQC\QAQC\1\\_9\2183\\_P.jp2](#)



SUM = 0.00

Total Number = 00

RMSEz = NaN

See JPG2000 file for full resolution results




## 1.9.2 Separation of Scan Direction (Relative Accuracy) per Flight Line

[Data Source - E:\Clark County Final QAQC\Boresight LAS\2192\\_A.las](#)

Vertical Units: US Survey Feet

[E:\Clark County Final QAQC\QAQC\1\\_9\2192\\_A.jp2](#)



SUM = 0.00

Total Number = 00

RMSEz = NaN

See JPG2000 file for full resolution results



## 1.9.2 Separation of Scan Direction (Relative Accuracy) per Flight Line

[Data Source - E:\Clark County Final QAQC\Boresight LAS\2192\\_B.las](#)

Vertical Units: US Survey Feet

[E:\Clark County Final QAQC\QAQC\1\\_9\2192\\_B.jp2](#)



SUM = 0.00

Total Number = 00

RMSEz = NaN

See JPG2000 file for full resolution results




## 1.9.2 Separation of Scan Direction (Relative Accuracy) per Flight Line

[Data Source - E:\Clark County Final QAQC\Boresight LAS\2192\\_C.las](#)

Vertical Units: US Survey Feet

[E:\Clark County Final QAQC\QAQC\1\\_9\2192\\_C.jp2](#)



SUM = 0.00

Total Number = 00

RMSEz = NaN

See JPG2000 file for full resolution results



## 1.9.2 Separation of Scan Direction (Relative Accuracy) per Flight Line

[Data Source - E:\Clark County Final QAQC\Boresight LAS\2192\\_D.las](#)

Vertical Units: US Survey Feet

[E:\Clark County Final QAQC\QAQC\1\\_9\2192\\_D.jp2](#)



SUM = 0.00

Total Number = 00

RMSEz = NaN

See JPG2000 file for full resolution results




## 1.9.2 Separation of Scan Direction (Relative Accuracy) per Flight Line

[Data Source - E:\Clark County Final QAQC\Boresight LAS\2192\\_E.las](#)

Vertical Units: US Survey Feet

[E:\Clark County Final QAQC\QAQC\1\\_9\2192\\_E.jp2](#)



SUM = 0.00

Total Number = 00

RMSEz = NaN

See JPG2000 file for full resolution results




## 1.9.2 Separation of Scan Direction (Relative Accuracy) per Flight Line

[Data Source - E:\Clark County Final QAQC\Boresight LAS\2192\\_F.las](#)

Vertical Units: US Survey Feet

[E:\Clark County Final QAQC\QAQC\1\\_9\2192\\_F.jp2](#)



SUM = 0.00

Total Number = 00

RMSEz = NaN

See JPG2000 file for full resolution results




## 1.9.2 Separation of Scan Direction (Relative Accuracy) per Flight Line

[Data Source - E:\Clark County Final QAQC\Boresight LAS\2202\\_M.las](#)

Vertical Units: US Survey Feet

[E:\Clark County Final QAQC\QAQC\1\\_9\2202\\_M.jp2](#)



SUM = 0.00

Total Number = 00

RMSEz = NaN

See JPG2000 file for full resolution results






## 1.9.2 Separation of Scan Direction (Relative Accuracy) per Flight Line

[Data Source - E:\Clark County Final QAQC\Boresight LAS\2202\\_N.las](#)

Vertical Units: US Survey Feet

[E:\Clark County Final QAQC\QAQC\1\\_9\2202\\_N.jp2](#)



SUM = 0.00

Total Number = 00

RMSEz = NaN

See JPG2000 file for full resolution results




## 1.9.2 Separation of Scan Direction (Relative Accuracy) per Flight Line

[Data Source - E:\Clark County Final QAQC\Boresight LAS\2202\\_O.las](#)

Vertical Units: US Survey Feet

[E:\Clark County Final QAQC\QAQC\1\\_9\2202\\_O.jp2](#)



SUM = 0.00

Total Number = 00

RMSEz = NaN

See JPG2000 file for full resolution results



## 1.9.2 Separation of Scan Direction (Relative Accuracy) per Flight Line

[Data Source - E:\Clark County Final QAQC\Boresight LAS\2202\\_P.las](#)

Vertical Units: US Survey Feet

[E:\Clark County Final QAQC\QAQC\1\\_9\2202\\_P.jp2](#)



SUM = 0.00

Total Number = 00

RMSEz = NaN

See JPG2000 file for full resolution results




## 1.9.2 Separation of Scan Direction (Relative Accuracy) per Flight Line

[Data Source - E:\Clark County Final QAQC\Boresight LAS\2202\\_Q.las](#)

Vertical Units: US Survey Feet

[E:\Clark County Final QAQC\QAQC\1\\_9\2202\\_Q.jp2](#)



SUM = 0.00

Total Number = 00

RMSEz = NaN

See JPG2000 file for full resolution results




## 1.9.2 Separation of Scan Direction (Relative Accuracy) per Flight Line

[Data Source - E:\Clark County Final QAQC\Boresight LAS\2202\\_R.las](#)

Vertical Units: US Survey Feet

[E:\Clark County Final QAQC\QAQC\1\\_9\2202\\_R.jp2](#)



SUM = 0.00

Total Number = 00

RMSEz = NaN

See JPG2000 file for full resolution results




## 1.9.2 Separation of Scan Direction (Relative Accuracy) per Flight Line

[Data Source - E:\Clark County Final QAQC\Boresight LAS\2212\\_A.las](#)

Vertical Units: US Survey Feet

[E:\Clark County Final QAQC\QAQC\1\\_9\2212\\_A.jp2](#)



SUM = 0.00

Total Number = 00

RMSEz = NaN

See JPG2000 file for full resolution results




## 1.9.2 Separation of Scan Direction (Relative Accuracy) per Flight Line

[Data Source - E:\Clark County Final QAQC\Boresight LAS\2212\\_B.las](#)

Vertical Units: US Survey Feet

[E:\Clark County Final QAQC\QAQC\1\\_9\2212\\_B.jp2](#)



SUM = 0.00

Total Number = 00

RMSEz = NaN

See JPG2000 file for full resolution results




## 1.9.2 Separation of Scan Direction (Relative Accuracy) per Flight Line

[Data Source - E:\Clark County Final QAQC\Boresight LAS\2212\\_C.las](#)

Vertical Units: US Survey Feet

[E:\Clark County Final QAQC\QAQC\1\\_9\2212\\_C.jp2](#)



SUM = 0.00

Total Number = 00

RMSEz = NaN

See JPG2000 file for full resolution results






## 1.9.2 Separation of Scan Direction (Relative Accuracy) per Flight Line

[Data Source - E:\Clark County Final QAQC\Boresight LAS\2212\\_D.las](#)

Vertical Units: US Survey Feet

[E:\Clark County Final QAQC\QAQC\1\\_9\2212\\_D.jp2](#)



SUM = 0.00

Total Number = 00

RMSEz = NaN

See JPG2000 file for full resolution results




## 1.9.2 Separation of Scan Direction (Relative Accuracy) per Flight Line

[Data Source - E:\Clark County Final QAQC\Boresight LAS\2212\\_E.las](#)

Vertical Units: US Survey Feet

[E:\Clark County Final QAQC\QAQC\1\\_9\2212\\_E.jp2](#)



SUM = 0.00

Total Number = 00

RMSEz = NaN

See JPG2000 file for full resolution results



## 1.9.2 Separation of Scan Direction (Relative Accuracy) per Flight Line

[Data Source - E:\Clark County Final QAQC\Boresight LAS\2212\\_F.las](#)

Vertical Units: US Survey Feet

[E:\Clark County Final QAQC\QAQC\1\\_9\2212\\_F.jp2](#)



SUM = 0.00

Total Number = 00

RMSEz = NaN

See JPG2000 file for full resolution results



## 1.9.2 Separation of Scan Direction (Relative Accuracy) per Flight Line

[Data Source - E:\Clark County Final QAQC\Boresight LAS\2222\\_M.las](#)

Vertical Units: US Survey Feet

[E:\Clark County Final QAQC\QAQC\1\\_9\2222\\_M.jp2](#)



SUM = 0.00

Total Number = 00

RMSEz = NaN

See JPG2000 file for full resolution results




## 1.9.2 Separation of Scan Direction (Relative Accuracy) per Flight Line

[Data Source - E:\Clark County Final QAQC\Boresight LAS\2222\\_N.las](#)

Vertical Units: US Survey Feet

[E:\Clark County Final QAQC\QAQC\1\\_9\2222\\_N.jp2](#)

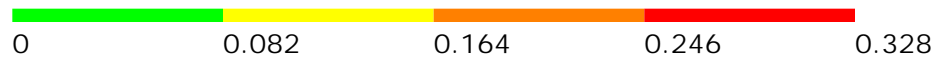


SUM = 0.00

Total Number = 00

RMSEz = NaN

See JPG2000 file for full resolution results




## 1.9.2 Separation of Scan Direction (Relative Accuracy) per Flight Line

[Data Source - E:\Clark County Final QAQC\Boresight LAS\2222\\_O.las](#)

Vertical Units: US Survey Feet

[E:\Clark County Final QAQC\QAQC\1\\_9\2222\\_O.jp2](#)



SUM = 0.00

Total Number = 00

RMSEz = NaN

See JPG2000 file for full resolution results




## 1.9.2 Separation of Scan Direction (Relative Accuracy) per Flight Line

[Data Source - E:\Clark County Final QAQC\Boresight LAS\2222\\_P.las](#)

Vertical Units: US Survey Feet

[E:\Clark County Final QAQC\QAQC\1\\_9\2222\\_P.jp2](#)



SUM = 0.00

Total Number = 00

RMSEz = NaN

See JPG2000 file for full resolution results




## 1.9.2 Separation of Scan Direction (Relative Accuracy) per Flight Line

[Data Source - E:\Clark County Final QAQC\Boresight LAS\2222\\_Q.las](#)

Vertical Units: US Survey Feet

[E:\Clark County Final QAQC\QAQC\1\\_9\2222\\_Q.jp2](#)



SUM = 0.00

Total Number = 00

RMSEz = NaN

See JPG2000 file for full resolution results





## 1.9.2 Separation of Scan Direction (Relative Accuracy) per Flight Line

[Data Source - E:\Clark County Final QAQC\Boresight LAS\2222\\_R.las](#)

Vertical Units: US Survey Feet

[E:\Clark County Final QAQC\QAQC\1\\_9\2222\\_R.jp2](#)



SUM = 0.00

Total Number = 00

RMSEz = NaN

See JPG2000 file for full resolution results




## 1.9.2 Separation of Scan Direction (Relative Accuracy) per Flight Line

[Data Source - E:\Clark County Final QAQC\Boresight LAS\2232\\_A.las](#)

Vertical Units: US Survey Feet

[E:\Clark County Final QAQC\QAQC\1\\_9\2232\\_A.jp2](#)



SUM = 0.00

Total Number = 00

RMSEz = NaN

See JPG2000 file for full resolution results




## 1.9.2 Separation of Scan Direction (Relative Accuracy) per Flight Line

[Data Source - E:\Clark County Final QAQC\Boresight LAS\2232\\_B.las](#)

Vertical Units: US Survey Feet

[E:\Clark County Final QAQC\QAQC\1\\_9\2232\\_B.jp2](#)



SUM = 0.00

Total Number = 00

RMSEz = NaN

See JPG2000 file for full resolution results



## 1.9.2 Separation of Scan Direction (Relative Accuracy) per Flight Line

[Data Source - E:\Clark County Final QAQC\Boresight LAS\2232\\_C.las](#)

Vertical Units: US Survey Feet

[E:\Clark County Final QAQC\QAQC\1\\_9\2232\\_C.jp2](#)



SUM = 0.00

Total Number = 00

RMSEz = NaN

See JPG2000 file for full resolution results




## 1.9.2 Separation of Scan Direction (Relative Accuracy) per Flight Line

[Data Source - E:\Clark County Final QAQC\Boresight LAS\2232\\_D.las](#)

Vertical Units: US Survey Feet

[E:\Clark County Final QAQC\QAQC\1\\_9\2232\\_D.jp2](#)



SUM = 0.00

Total Number = 00

RMSEz = NaN

See JPG2000 file for full resolution results




## 1.9.2 Separation of Scan Direction (Relative Accuracy) per Flight Line

[Data Source - E:\Clark County Final QAQC\Boresight LAS\2232\\_E.las](#)

Vertical Units: US Survey Feet

[E:\Clark County Final QAQC\QAQC\1\\_9\2232\\_E.jp2](#)



SUM = 0.00

Total Number = 00

RMSEz = NaN

See JPG2000 file for full resolution results




## 1.9.2 Separation of Scan Direction (Relative Accuracy) per Flight Line

[Data Source - E:\Clark County Final QAQC\Boresight LAS\2232\\_F.las](#)

Vertical Units: US Survey Feet

[E:\Clark County Final QAQC\QAQC\1\\_9\2232\\_F.jp2](#)



SUM = 0.00

Total Number = 00

RMSEz = NaN

See JPG2000 file for full resolution results




## 1.9.2 Separation of Scan Direction (Relative Accuracy) per Flight Line

[Data Source - E:\Clark County Final QAQC\Boresight LAS\2242\\_M.las](#)

Vertical Units: US Survey Feet

[E:\Clark County Final QAQC\QAQC\1\\_9\2242\\_M.jp2](#)



SUM = 0.00

Total Number = 00

RMSEz = NaN

See JPG2000 file for full resolution results






## 1.9.2 Separation of Scan Direction (Relative Accuracy) per Flight Line

[Data Source - E:\Clark County Final QAQC\Boresight LAS\2242\\_N.las](#)

Vertical Units: US Survey Feet

[E:\Clark County Final QAQC\QAQC\1\\_9\2242\\_N.jp2](#)



SUM = 0.00

Total Number = 00

RMSEz = NaN

See JPG2000 file for full resolution results




## 1.9.2 Separation of Scan Direction (Relative Accuracy) per Flight Line

[Data Source - E:\Clark County Final QAQC\Boresight LAS\2242\\_O.las](#)

Vertical Units: US Survey Feet

[E:\Clark County Final QAQC\QAQC\1\\_9\2242\\_O.jp2](#)



SUM = 0.00

Total Number = 00

RMSEz = NaN

See JPG2000 file for full resolution results




## 1.9.2 Separation of Scan Direction (Relative Accuracy) per Flight Line

[Data Source - E:\Clark County Final QAQC\Boresight LAS\2242\\_P.las](#)

Vertical Units: US Survey Feet

[E:\Clark County Final QAQC\QAQC\1\\_9\2242\\_P.jp2](#)



SUM = 0.00

Total Number = 00

RMSEz = NaN

See JPG2000 file for full resolution results



## 1.9.2 Separation of Scan Direction (Relative Accuracy) per Flight Line

[Data Source - E:\Clark County Final QAQC\Boresight LAS\2242\\_Q.las](#)

Vertical Units: US Survey Feet

[E:\Clark County Final QAQC\QAQC\1\\_9\2242\\_Q.jp2](#)



SUM = 0.00

Total Number = 00

RMSEz = NaN

See JPG2000 file for full resolution results




## 1.9.2 Separation of Scan Direction (Relative Accuracy) per Flight Line

[Data Source - E:\Clark County Final QAQC\Boresight LAS\2242\\_R.las](#)

Vertical Units: US Survey Feet

[E:\Clark County Final QAQC\QAQC\1\\_9\2242\\_R.jp2](#)



SUM = 0.00

Total Number = 00

RMSEz = NaN

See JPG2000 file for full resolution results




## 1.9.2 Separation of Scan Direction (Relative Accuracy) per Flight Line

[Data Source - E:\Clark County Final QAQC\Boresight LAS\2252\\_A.las](#)

Vertical Units: US Survey Feet

[E:\Clark County Final QAQC\QAQC\1\\_9\2252\\_A.jp2](#)



SUM = 0.00

Total Number = 00

RMSEz = NaN

See JPG2000 file for full resolution results




## 1.9.2 Separation of Scan Direction (Relative Accuracy) per Flight Line

[Data Source - E:\Clark County Final QAQC\Boresight LAS\2252\\_B.las](#)

Vertical Units: US Survey Feet

[E:\Clark County Final QAQC\QAQC\1\\_9\2252\\_B.jp2](#)



SUM = 0.00

Total Number = 00

RMSEz = NaN

See JPG2000 file for full resolution results




## 1.9.2 Separation of Scan Direction (Relative Accuracy) per Flight Line

[Data Source - E:\Clark County Final QAQC\Boresight LAS\2252\\_C.las](#)

Vertical Units: US Survey Feet

[E:\Clark County Final QAQC\QAQC\1\\_9\2252\\_C.jp2](#)



SUM = 0.00

Total Number = 00

RMSEz = NaN

See JPG2000 file for full resolution results





## 1.9.2 Separation of Scan Direction (Relative Accuracy) per Flight Line

[Data Source - E:\Clark County Final QAQC\Boresight LAS\2252\\_D.las](#)

Vertical Units: US Survey Feet

[E:\Clark County Final QAQC\QAQC\1\\_9\2252\\_D.jp2](#)



SUM = 0.00

Total Number = 00

RMSEz = NaN

See JPG2000 file for full resolution results




## 1.9.2 Separation of Scan Direction (Relative Accuracy) per Flight Line

[Data Source - E:\Clark County Final QAQC\Boresight LAS\2252\\_E.las](#)

Vertical Units: US Survey Feet

[E:\Clark County Final QAQC\QAQC\1\\_9\2252\\_E.jp2](#)



SUM = 0.00

Total Number = 00

RMSEz = NaN

See JPG2000 file for full resolution results




## 1.9.2 Separation of Scan Direction (Relative Accuracy) per Flight Line

[Data Source - E:\Clark County Final QAQC\Boresight LAS\2252\\_F.las](#)

Vertical Units: US Survey Feet

[E:\Clark County Final QAQC\QAQC\1\\_9\2252\\_F.jp2](#)

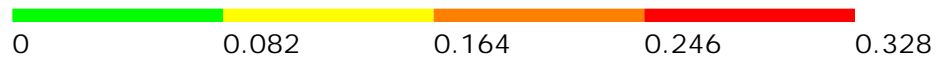


SUM = 0.00

Total Number = 00

RMSEz = NaN

See JPG2000 file for full resolution results



## 1.9.2 Separation of Scan Direction (Relative Accuracy) per Flight Line

[Data Source - E:\Clark County Final QAQC\Boresight LAS\2262\\_M.las](#)

Vertical Units: US Survey Feet

[E:\Clark County Final QAQC\QAQC\1\\_9\2262\\_M.jp2](#)



SUM = 0.00

Total Number = 00

RMSEz = NaN

See JPG2000 file for full resolution results



## 1.9.2 Separation of Scan Direction (Relative Accuracy) per Flight Line

[Data Source - E:\Clark County Final QAQC\Boresight LAS\2262\\_N.las](#)

Vertical Units: US Survey Feet

[E:\Clark County Final QAQC\QAQC\1\\_9\2262\\_N.jp2](#)

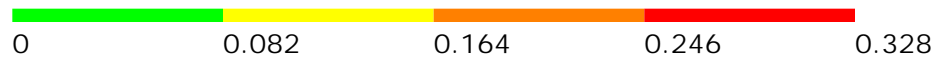


SUM = 0.00

Total Number = 00

RMSEz = NaN

See JPG2000 file for full resolution results




## 1.9.2 Separation of Scan Direction (Relative Accuracy) per Flight Line

[Data Source - E:\Clark County Final QAQC\Boresight LAS\2262\\_O.las](#)

Vertical Units: US Survey Feet

[E:\Clark County Final QAQC\QAQC\1\\_9\2262\\_O.jp2](#)



SUM = 0.00

Total Number = 00

RMSEz = NaN

See JPG2000 file for full resolution results




## 1.9.2 Separation of Scan Direction (Relative Accuracy) per Flight Line

[Data Source - E:\Clark County Final QAQC\Boresight LAS\2262\\_P.las](#)

Vertical Units: US Survey Feet

[E:\Clark County Final QAQC\QAQC\1\\_9\2262\\_P.jp2](#)



SUM = 0.00

Total Number = 00

RMSEz = NaN

See JPG2000 file for full resolution results




## 1.9.2 Separation of Scan Direction (Relative Accuracy) per Flight Line

[Data Source - E:\Clark County Final QAQC\Boresight LAS\2262\\_Q.las](#)

Vertical Units: US Survey Feet

[E:\Clark County Final QAQC\QAQC\1\\_9\2262\\_Q.jp2](#)



SUM = 0.00

Total Number = 00

RMSEz = NaN

See JPG2000 file for full resolution results






## 1.9.2 Separation of Scan Direction (Relative Accuracy) per Flight Line

[Data Source - E:\Clark County Final QAQC\Boresight LAS\2262\\_R.las](#)

Vertical Units: US Survey Feet

[E:\Clark County Final QAQC\QAQC\1\\_9\2262\\_R.jp2](#)



SUM = 0.00

Total Number = 00

RMSEz = NaN

See JPG2000 file for full resolution results




## 1.9.2 Separation of Scan Direction (Relative Accuracy) per Flight Line

[Data Source - E:\Clark County Final QAQC\Boresight LAS\2272\\_A.las](#)

Vertical Units: US Survey Feet

[E:\Clark County Final QAQC\QAQC\1\\_9\2272\\_A.jp2](#)



SUM = 0.00

Total Number = 00

RMSEz = NaN

See JPG2000 file for full resolution results



## 1.9.2 Separation of Scan Direction (Relative Accuracy) per Flight Line

[Data Source - E:\Clark County Final QAQC\Boresight LAS\2272\\_B.las](#)

Vertical Units: US Survey Feet

[E:\Clark County Final QAQC\QAQC\1\\_9\2272\\_B.jp2](#)



SUM = 0.00

Total Number = 00

RMSEz = NaN

See JPG2000 file for full resolution results




## 1.9.2 Separation of Scan Direction (Relative Accuracy) per Flight Line

[Data Source - E:\Clark County Final QAQC\Boresight LAS\2272\\_C.las](#)

Vertical Units: US Survey Feet

[E:\Clark County Final QAQC\QAQC\1\\_9\2272\\_C.jp2](#)



SUM = 0.00

Total Number = 00

RMSEz = NaN

See JPG2000 file for full resolution results



## 1.9.2 Separation of Scan Direction (Relative Accuracy) per Flight Line

[Data Source - E:\Clark County Final QAQC\Boresight LAS\2272\\_D.las](#)

Vertical Units: US Survey Feet

[E:\Clark County Final QAQC\QAQC\1\\_9\2272\\_D.jp2](#)



SUM = 0.00

Total Number = 00

RMSEz = NaN

See JPG2000 file for full resolution results




## 1.9.2 Separation of Scan Direction (Relative Accuracy) per Flight Line

[Data Source - E:\Clark County Final QAQC\Boresight LAS\2272\\_E.las](#)

Vertical Units: US Survey Feet

[E:\Clark County Final QAQC\QAQC\1\\_9\2272\\_E.jp2](#)



SUM = 0.00

Total Number = 00

RMSEz = NaN

See JPG2000 file for full resolution results




## 1.9.2 Separation of Scan Direction (Relative Accuracy) per Flight Line

[Data Source - E:\Clark County Final QAQC\Boresight LAS\2272\\_F.las](#)

Vertical Units: US Survey Feet

[E:\Clark County Final QAQC\QAQC\1\\_9\2272\\_F.jp2](#)



SUM = 0.00

Total Number = 00

RMSEz = NaN

See JPG2000 file for full resolution results




## 1.9.2 Separation of Scan Direction (Relative Accuracy) per Flight Line

[Data Source - E:\Clark County Final QAQC\Boresight LAS\2282\\_M.las](#)

Vertical Units: US Survey Feet

[E:\Clark County Final QAQC\QAQC\1\\_9\2282\\_M.jp2](#)



SUM = 0.00

Total Number = 00

RMSEz = NaN

See JPG2000 file for full resolution results






## 1.9.2 Separation of Scan Direction (Relative Accuracy) per Flight Line

[Data Source - E:\Clark County Final QAQC\Boresight LAS\2282\\_N.las](#)

Vertical Units: US Survey Feet

[E:\Clark County Final QAQC\QAQC\1\\_9\2282\\_N.jp2](#)



SUM = 0.00

Total Number = 00

RMSEz = NaN

See JPG2000 file for full resolution results




## 1.9.2 Separation of Scan Direction (Relative Accuracy) per Flight Line

[Data Source - E:\Clark County Final QAQC\Boresight LAS\2282\\_O.las](#)

Vertical Units: US Survey Feet

[E:\Clark County Final QAQC\QAQC\1\\_9\2282\\_O.jp2](#)



SUM = 0.00

Total Number = 00

RMSEz = NaN

See JPG2000 file for full resolution results




## 1.9.2 Separation of Scan Direction (Relative Accuracy) per Flight Line

[Data Source - E:\Clark County Final QAQC\Boresight LAS\2282\\_P.las](#)

Vertical Units: US Survey Feet

[E:\Clark County Final QAQC\QAQC\1\\_9\2282\\_P.jp2](#)



SUM = 0.00

Total Number = 00

RMSEz = NaN

See JPG2000 file for full resolution results



## 1.9.2 Separation of Scan Direction (Relative Accuracy) per Flight Line

[Data Source - E:\Clark County Final QAQC\Boresight LAS\2282\\_Q.las](#)

Vertical Units: US Survey Feet

[E:\Clark County Final QAQC\QAQC\1\\_9\2282\\_Q.jp2](#)



SUM = 0.00

Total Number = 00

RMSEz = NaN

See JPG2000 file for full resolution results




## 1.9.2 Separation of Scan Direction (Relative Accuracy) per Flight Line

[Data Source - E:\Clark County Final QAQC\Boresight LAS\2282\\_R.las](#)

Vertical Units: US Survey Feet

[E:\Clark County Final QAQC\QAQC\1\\_9\2282\\_R.jp2](#)

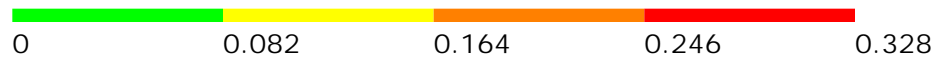


SUM = 0.00

Total Number = 00

RMSEz = NaN

See JPG2000 file for full resolution results




## 1.9.2 Separation of Scan Direction (Relative Accuracy) per Flight Line

[Data Source - E:\Clark County Final QAQC\Boresight LAS\2292\\_A.las](#)

Vertical Units: US Survey Feet

[E:\Clark County Final QAQC\QAQC\1\\_9\2292\\_A.jp2](#)

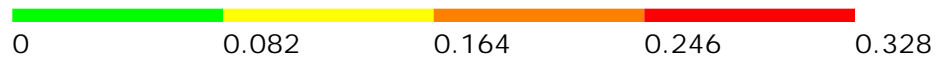


SUM = 0.00

Total Number = 00

RMSEz = NaN

See JPG2000 file for full resolution results




## 1.9.2 Separation of Scan Direction (Relative Accuracy) per Flight Line

[Data Source - E:\Clark County Final QAQC\Boresight LAS\2292\\_B.las](#)

Vertical Units: US Survey Feet

[E:\Clark County Final QAQC\QAQC\1\\_9\2292\\_B.jp2](#)



SUM = 0.00

Total Number = 00

RMSEz = NaN

See JPG2000 file for full resolution results




## 1.9.2 Separation of Scan Direction (Relative Accuracy) per Flight Line

[Data Source - E:\Clark County Final QAQC\Boresight LAS\2292\\_C.las](#)

Vertical Units: US Survey Feet

[E:\Clark County Final QAQC\QAQC\1\\_9\2292\\_C.jp2](#)



SUM = 0.00

Total Number = 00

RMSEz = NaN

See JPG2000 file for full resolution results






## 1.9.2 Separation of Scan Direction (Relative Accuracy) per Flight Line

[Data Source - E:\Clark County Final QAQC\Boresight LAS\2292\\_D.las](#)

Vertical Units: US Survey Feet

[E:\Clark County Final QAQC\QAQC\1\\_9\2292\\_D.jp2](#)



SUM = 0.00

Total Number = 00

RMSEz = NaN

See JPG2000 file for full resolution results




## 1.9.2 Separation of Scan Direction (Relative Accuracy) per Flight Line

[Data Source - E:\Clark County Final QAQC\Boresight LAS\2292\\_E.las](#)

Vertical Units: US Survey Feet

[E:\Clark County Final QAQC\QAQC\1\\_9\2292\\_E.jp2](#)



SUM = 0.00

Total Number = 00

RMSEz = NaN

See JPG2000 file for full resolution results




## 1.9.2 Separation of Scan Direction (Relative Accuracy) per Flight Line

[Data Source - E:\Clark County Final QAQC\Boresight LAS\2292\\_F.las](#)

Vertical Units: US Survey Feet

[E:\Clark County Final QAQC\QAQC\1\\_9\2292\\_F.jp2](#)



SUM = 0.00

Total Number = 00

RMSEz = NaN

See JPG2000 file for full resolution results




## 1.9.2 Separation of Scan Direction (Relative Accuracy) per Flight Line

[Data Source - E:\Clark County Final QAQC\Boresight LAS\2302\\_K.las](#)

Vertical Units: US Survey Feet

[E:\Clark County Final QAQC\QAQC\1\\_9\2302\\_K.jp2](#)



SUM = 0.00

Total Number = 00

RMSEz = NaN

See JPG2000 file for full resolution results



## 1.9.2 Separation of Scan Direction (Relative Accuracy) per Flight Line

[Data Source - E:\Clark County Final QAQC\Boresight LAS\2302\\_L.las](#)

Vertical Units: US Survey Feet

[E:\Clark County Final QAQC\QAQC\1\\_9\2302\\_L.jp2](#)



SUM = 0.00

Total Number = 00

RMSEz = NaN

See JPG2000 file for full resolution results




## 1.9.2 Separation of Scan Direction (Relative Accuracy) per Flight Line

[Data Source - E:\Clark County Final QAQC\Boresight LAS\2302\\_M.las](#)

Vertical Units: US Survey Feet

[E:\Clark County Final QAQC\QAQC\1\\_9\2302\\_M.jp2](#)



SUM = 0.00

Total Number = 00

RMSEz = NaN

See JPG2000 file for full resolution results




## 1.9.2 Separation of Scan Direction (Relative Accuracy) per Flight Line

[Data Source - E:\Clark County Final QAQC\Boresight LAS\2302\\_N.las](#)

Vertical Units: US Survey Feet

[E:\Clark County Final QAQC\QAQC\1\\_9\2302\\_N.jp2](#)



SUM = 0.00

Total Number = 00

RMSEz = NaN

See JPG2000 file for full resolution results




## 1.9.2 Separation of Scan Direction (Relative Accuracy) per Flight Line

[Data Source - E:\Clark County Final QAQC\Boresight LAS\2302\\_O.las](#)

Vertical Units: US Survey Feet

[E:\Clark County Final QAQC\QAQC\1\\_9\2302\\_O.jp2](#)



SUM = 0.00

Total Number = 00

RMSEz = NaN

See JPG2000 file for full resolution results





## 1.9.2 Separation of Scan Direction (Relative Accuracy) per Flight Line

[Data Source - E:\Clark County Final QAQC\Boresight LAS\2302\\_P.las](#)

Vertical Units: US Survey Feet

[E:\Clark County Final QAQC\QAQC\1\\_9\2302\\_P.jp2](#)



SUM = 0.00

Total Number = 00

RMSEz = NaN

See JPG2000 file for full resolution results




## 1.9.2 Separation of Scan Direction (Relative Accuracy) per Flight Line

[Data Source - E:\Clark County Final QAQC\Boresight LAS\2311\\_L.las](#)

Vertical Units: US Survey Feet

[E:\Clark County Final QAQC\QAQC\1\\_9\2311\\_L.jp2](#)



SUM = 0.00

Total Number = 00

RMSEz = NaN

See JPG2000 file for full resolution results




## 1.9.2 Separation of Scan Direction (Relative Accuracy) per Flight Line

[Data Source - E:\Clark County Final QAQC\Boresight LAS\2311\\_M.las](#)

Vertical Units: US Survey Feet

[E:\Clark County Final QAQC\QAQC\1\\_9\2311\\_M.jp2](#)

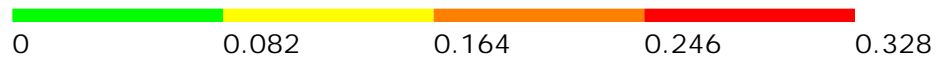


SUM = 0.00

Total Number = 00

RMSEz = NaN

See JPG2000 file for full resolution results



## 1.9.2 Separation of Scan Direction (Relative Accuracy) per Flight Line

[Data Source - E:\Clark County Final QAQC\Boresight LAS\2311\\_N.las](#)

Vertical Units: US Survey Feet

[E:\Clark County Final QAQC\QAQC\1\\_9\2311\\_N.jp2](#)



SUM = 0.00

Total Number = 00

RMSEz = NaN

See JPG2000 file for full resolution results



## 1.9.2 Separation of Scan Direction (Relative Accuracy) per Flight Line

[Data Source - E:\Clark County Final QAQC\Boresight LAS\2311\\_O.las](#)

Vertical Units: US Survey Feet

[E:\Clark County Final QAQC\QAQC\1\\_9\2311\\_O.jp2](#)



SUM = 0.00

Total Number = 00

RMSEz = NaN

See JPG2000 file for full resolution results




## 1.9.2 Separation of Scan Direction (Relative Accuracy) per Flight Line

[Data Source - E:\Clark County Final QAQC\Boresight LAS\2311\\_P.las](#)

Vertical Units: US Survey Feet

[E:\Clark County Final QAQC\QAQC\1\\_9\2311\\_P.jp2](#)



SUM = 0.00

Total Number = 00

RMSEz = NaN

See JPG2000 file for full resolution results




## 1.9.2 Separation of Scan Direction (Relative Accuracy) per Flight Line

[Data Source - E:\Clark County Final QAQC\Boresight LAS\2311\\_Q.las](#)

Vertical Units: US Survey Feet

[E:\Clark County Final QAQC\QAQC\1\\_9\2311\\_Q.jp2](#)



SUM = 0.00

Total Number = 00

RMSEz = NaN

See JPG2000 file for full resolution results




## 1.9.2 Separation of Scan Direction (Relative Accuracy) per Flight Line

[Data Source - E:\Clark County Final QAQC\Boresight LAS\2311\\_R.las](#)

Vertical Units: US Survey Feet

[E:\Clark County Final QAQC\QAQC\1\\_9\2311\\_R.jp2](#)



SUM = 0.00

Total Number = 00

RMSEz = NaN

See JPG2000 file for full resolution results





## 1.9.2 Separation of Scan Direction (Relative Accuracy) per Flight Line

[Data Source - E:\Clark County Final QAQC\Boresight LAS\2321\\_A.las](#)

Vertical Units: US Survey Feet

[E:\Clark County Final QAQC\QAQC\1\\_9\2321\\_A.jp2](#)



SUM = 0.00

Total Number = 00

RMSEz = NaN

See JPG2000 file for full resolution results




## 1.9.2 Separation of Scan Direction (Relative Accuracy) per Flight Line

[Data Source - E:\Clark County Final QAQC\Boresight LAS\2321\\_B.las](#)

Vertical Units: US Survey Feet

[E:\Clark County Final QAQC\QAQC\1\\_9\2321\\_B.jp2](#)



SUM = 0.00

Total Number = 00

RMSEz = NaN

See JPG2000 file for full resolution results




## 1.9.2 Separation of Scan Direction (Relative Accuracy) per Flight Line

[Data Source - E:\Clark County Final QAQC\Boresight LAS\2321\\_C.las](#)

Vertical Units: US Survey Feet

[E:\Clark County Final QAQC\QAQC\1\\_9\2321\\_C.jp2](#)



SUM = 0.00

Total Number = 00

RMSEz = NaN

See JPG2000 file for full resolution results




## 1.9.2 Separation of Scan Direction (Relative Accuracy) per Flight Line

[Data Source - E:\Clark County Final QAQC\Boresight LAS\2321\\_D.las](#)

Vertical Units: US Survey Feet

[E:\Clark County Final QAQC\QAQC\1\\_9\2321\\_D.jp2](#)



SUM = 0.00

Total Number = 00

RMSEz = NaN

See JPG2000 file for full resolution results



## 1.9.2 Separation of Scan Direction (Relative Accuracy) per Flight Line

[Data Source - E:\Clark County Final QAQC\Boresight LAS\2321\\_E.las](#)

Vertical Units: US Survey Feet

[E:\Clark County Final QAQC\QAQC\1\\_9\2321\\_E.jp2](#)



SUM = 0.00

Total Number = 00

RMSEz = NaN

See JPG2000 file for full resolution results




## 1.9.2 Separation of Scan Direction (Relative Accuracy) per Flight Line

[Data Source - E:\Clark County Final QAQC\Boresight LAS\2321\\_F.las](#)

Vertical Units: US Survey Feet

[E:\Clark County Final QAQC\QAQC\1\\_9\2321\\_F.jp2](#)



SUM = 0.00

Total Number = 00

RMSEz = NaN

See JPG2000 file for full resolution results




## 1.9.2 Separation of Scan Direction (Relative Accuracy) per Flight Line

[Data Source - E:\Clark County Final QAQC\Boresight LAS\2331\\_L.las](E:\Clark County Final QAQC\Boresight LAS\2331_L.las)

Vertical Units: US Survey Feet

[E:\Clark County Final QAQC\QAQC\1\\_9\2331\\_L.jp2](E:\Clark County Final QAQC\QAQC\1_9\2331_L.jp2)



SUM = 0.00

Total Number = 00

RMSEz = NaN

See JPG2000 file for full resolution results




## 1.9.2 Separation of Scan Direction (Relative Accuracy) per Flight Line

[Data Source - E:\Clark County Final QAQC\Boresight LAS\2331\\_M.las](#)

Vertical Units: US Survey Feet

[E:\Clark County Final QAQC\QAQC\1\\_9\2331\\_M.jp2](#)



SUM = 0.00

Total Number = 00

RMSEz = NaN

See JPG2000 file for full resolution results






## 1.9.2 Separation of Scan Direction (Relative Accuracy) per Flight Line

[Data Source - E:\Clark County Final QAQC\Boresight LAS\2331\\_N.las](#)

Vertical Units: US Survey Feet

[E:\Clark County Final QAQC\QAQC\1\\_9\2331\\_N.jp2](#)



SUM = 0.00

Total Number = 00

RMSEz = NaN

See JPG2000 file for full resolution results




## 1.9.2 Separation of Scan Direction (Relative Accuracy) per Flight Line

[Data Source - E:\Clark County Final QAQC\Boresight LAS\2331\\_O.las](#)

Vertical Units: US Survey Feet

[E:\Clark County Final QAQC\QAQC\1\\_9\2331\\_O.jp2](#)



SUM = 0.00

Total Number = 00

RMSEz = NaN

See JPG2000 file for full resolution results




## 1.9.2 Separation of Scan Direction (Relative Accuracy) per Flight Line

[Data Source - E:\Clark County Final QAQC\Boresight LAS\2331\\_P.las](#)

Vertical Units: US Survey Feet

[E:\Clark County Final QAQC\QAQC\1\\_9\2331\\_P.jp2](#)



SUM = 0.00

Total Number = 00

RMSEz = NaN

See JPG2000 file for full resolution results



## 1.9.2 Separation of Scan Direction (Relative Accuracy) per Flight Line

[Data Source - E:\Clark County Final QAQC\Boresight LAS\2331\\_Q.las](#)

Vertical Units: US Survey Feet

[E:\Clark County Final QAQC\QAQC\1\\_9\2331\\_Q.jp2](#)



SUM = 0.00

Total Number = 00

RMSEz = NaN

See JPG2000 file for full resolution results




## 1.9.2 Separation of Scan Direction (Relative Accuracy) per Flight Line

[Data Source - E:\Clark County Final QAQC\Boresight LAS\2341\\_A.las](#)

Vertical Units: US Survey Feet

[E:\Clark County Final QAQC\QAQC\1\\_9\2341\\_A.jp2](#)



SUM = 0.00

Total Number = 00

RMSEz = NaN

See JPG2000 file for full resolution results




## 1.9.2 Separation of Scan Direction (Relative Accuracy) per Flight Line

[Data Source - E:\Clark County Final QAQC\Boresight LAS\2341\\_B.las](#)

Vertical Units: US Survey Feet

[E:\Clark County Final QAQC\QAQC\1\\_9\2341\\_B.jp2](#)



SUM = 0.00

Total Number = 00

RMSEz = NaN

See JPG2000 file for full resolution results




## 1.9.2 Separation of Scan Direction (Relative Accuracy) per Flight Line

[Data Source - E:\Clark County Final QAQC\Boresight LAS\2341\\_C.las](#)

Vertical Units: US Survey Feet

[E:\Clark County Final QAQC\QAQC\1\\_9\2341\\_C.jp2](#)



SUM = 0.00

Total Number = 00

RMSEz = NaN

See JPG2000 file for full resolution results




## 1.9.2 Separation of Scan Direction (Relative Accuracy) per Flight Line

[Data Source - E:\Clark County Final QAQC\Boresight LAS\2341\\_D.las](#)

Vertical Units: US Survey Feet

[E:\Clark County Final QAQC\QAQC\1\\_9\2341\\_D.jp2](#)



SUM = 0.00

Total Number = 00

RMSEz = NaN

See JPG2000 file for full resolution results






## 1.9.2 Separation of Scan Direction (Relative Accuracy) per Flight Line

[Data Source - E:\Clark County Final QAQC\Boresight LAS\2341\\_E.las](#)

Vertical Units: US Survey Feet

[E:\Clark County Final QAQC\QAQC\1\\_9\2341\\_E.jp2](#)



SUM = 0.00

Total Number = 00

RMSEz = NaN

See JPG2000 file for full resolution results




## 1.9.2 Separation of Scan Direction (Relative Accuracy) per Flight Line

[Data Source - E:\Clark County Final QAQC\Boresight LAS\2341\\_F.las](#)

Vertical Units: US Survey Feet

[E:\Clark County Final QAQC\QAQC\1\\_9\2341\\_F.jp2](#)



SUM = 0.00

Total Number = 00

RMSEz = NaN

See JPG2000 file for full resolution results



## 1.9.2 Separation of Scan Direction (Relative Accuracy) per Flight Line

[Data Source - E:\Clark County Final QAQC\Boresight LAS\2421\\_A.las](#)

Vertical Units: US Survey Feet

[E:\Clark County Final QAQC\QAQC\1\\_9\2421\\_A.jp2](#)



SUM = 0.00

Total Number = 00

RMSEz = NaN

See JPG2000 file for full resolution results




## 1.9.2 Separation of Scan Direction (Relative Accuracy) per Flight Line

[Data Source - E:\Clark County Final QAQC\Boresight LAS\2421\\_B.las](#)

Vertical Units: US Survey Feet

[E:\Clark County Final QAQC\QAQC\1\\_9\2421\\_B.jp2](#)



SUM = 0.00

Total Number = 00

RMSEz = NaN

See JPG2000 file for full resolution results



## 1.9.2 Separation of Scan Direction (Relative Accuracy) per Flight Line

[Data Source - E:\Clark County Final QAQC\Boresight LAS\2421\\_C.las](#)

Vertical Units: US Survey Feet

[E:\Clark County Final QAQC\QAQC\1\\_9\2421\\_C.jp2](#)



SUM = 0.00

Total Number = 00

RMSEz = NaN

See JPG2000 file for full resolution results




## 1.9.2 Separation of Scan Direction (Relative Accuracy) per Flight Line

[Data Source - E:\Clark County Final QAQC\Boresight LAS\2421\\_D.las](#)

Vertical Units: US Survey Feet

[E:\Clark County Final QAQC\QAQC\1\\_9\2421\\_D.jp2](#)



SUM = 0.00

Total Number = 00

RMSEz = NaN

See JPG2000 file for full resolution results




## 1.9.2 Separation of Scan Direction (Relative Accuracy) per Flight Line

[Data Source - E:\Clark County Final QAQC\Boresight LAS\2421\\_E.las](#)

Vertical Units: US Survey Feet

[E:\Clark County Final QAQC\QAQC\1\\_9\2421\\_E.jp2](#)



SUM = 0.00

Total Number = 00

RMSEz = NaN

See JPG2000 file for full resolution results




## 1.9.2 Separation of Scan Direction (Relative Accuracy) per Flight Line

[Data Source - E:\Clark County Final QAQC\Boresight LAS\2421\\_F.las](#)

Vertical Units: US Survey Feet

[E:\Clark County Final QAQC\QAQC\1\\_9\2421\\_F.jp2](#)



SUM = 0.00

Total Number = 00

RMSEz = NaN

See JPG2000 file for full resolution results





## 1.9.2 Separation of Scan Direction (Relative Accuracy) per Flight Line

[Data Source - E:\Clark County Final QAQC\Boresight LAS\2431\\_P.las](#)

Vertical Units: US Survey Feet

[E:\Clark County Final QAQC\QAQC\1\\_9\2431\\_P.jp2](#)



SUM = 0.00

Total Number = 00

RMSEz = NaN

See JPG2000 file for full resolution results




## 1.9.2 Separation of Scan Direction (Relative Accuracy) per Flight Line

[Data Source - E:\Clark County Final QAQC\Boresight LAS\2441\\_A.las](#)

Vertical Units: US Survey Feet

[E:\Clark County Final QAQC\QAQC\1\\_9\2441\\_A.jp2](#)



SUM = 0.00

Total Number = 00

RMSEz = NaN

See JPG2000 file for full resolution results



## 1.9.2 Separation of Scan Direction (Relative Accuracy) per Flight Line

[Data Source - E:\Clark County Final QAQC\Boresight LAS\2441\\_B.las](E:\Clark County Final QAQC\Boresight LAS\2441_B.las)

Vertical Units: US Survey Feet

[E:\Clark County Final QAQC\QAQC\1\\_9\2441\\_B.jp2](E:\Clark County Final QAQC\QAQC\1_9\2441_B.jp2)



SUM = 0.00

Total Number = 00

RMSEz = NaN

See JPG2000 file for full resolution results




## 1.9.2 Separation of Scan Direction (Relative Accuracy) per Flight Line

[Data Source - E:\Clark County Final QAQC\Boresight LAS\2441\\_C.las](#)

Vertical Units: US Survey Feet

[E:\Clark County Final QAQC\QAQC\1\\_9\2441\\_C.jp2](#)



SUM = 0.00

Total Number = 00

RMSEz = NaN

See JPG2000 file for full resolution results



## 1.9.2 Separation of Scan Direction (Relative Accuracy) per Flight Line

[Data Source - E:\Clark County Final QAQC\Boresight LAS\2441\\_D.las](#)

Vertical Units: US Survey Feet

[E:\Clark County Final QAQC\QAQC\1\\_9\2441\\_D.jp2](#)



SUM = 0.00

Total Number = 00

RMSEz = NaN

See JPG2000 file for full resolution results




## 1.9.2 Separation of Scan Direction (Relative Accuracy) per Flight Line

[Data Source - E:\Clark County Final QAQC\Boresight LAS\2441\\_E.las](#)

Vertical Units: US Survey Feet

[E:\Clark County Final QAQC\QAQC\1\\_9\2441\\_E.jp2](#)



SUM = 0.00

Total Number = 00

RMSEz = NaN

See JPG2000 file for full resolution results




## 1.9.2 Separation of Scan Direction (Relative Accuracy) per Flight Line

[Data Source - E:\Clark County Final QAQC\Boresight LAS\2441\\_F.las](#)

Vertical Units: US Survey Feet

[E:\Clark County Final QAQC\QAQC\1\\_9\2441\\_F.jp2](#)



SUM = 0.00

Total Number = 00

RMSEz = NaN

See JPG2000 file for full resolution results




## 1.9.2 Separation of Scan Direction (Relative Accuracy) per Flight Line

[Data Source - E:\Clark County Final QAQC\Boresight LAS\2451\\_K.las](#)

Vertical Units: US Survey Feet

[E:\Clark County Final QAQC\QAQC\1\\_9\2451\\_K.jp2](#)



SUM = 0.00

Total Number = 00

RMSEz = NaN

See JPG2000 file for full resolution results





## 1.9.2 Separation of Scan Direction (Relative Accuracy) per Flight Line

[Data Source - E:\Clark County Final QAQC\Boresight LAS\2451\\_L.las](#)

Vertical Units: US Survey Feet

[E:\Clark County Final QAQC\QAQC\1\\_9\2451\\_L.jp2](#)



SUM = 0.00

Total Number = 00

RMSEz = NaN

See JPG2000 file for full resolution results




## 1.9.2 Separation of Scan Direction (Relative Accuracy) per Flight Line

[Data Source - E:\Clark County Final QAQC\Boresight LAS\2451\\_M.las](#)

Vertical Units: US Survey Feet

[E:\Clark County Final QAQC\QAQC\1\\_9\2451\\_M.jp2](#)



SUM = 0.00

Total Number = 00

RMSEz = NaN

See JPG2000 file for full resolution results




## 1.9.2 Separation of Scan Direction (Relative Accuracy) per Flight Line

[Data Source - E:\Clark County Final QAQC\Boresight LAS\2451\\_N.las](#)

Vertical Units: US Survey Feet

[E:\Clark County Final QAQC\QAQC\1\\_9\2451\\_N.jp2](#)



SUM = 0.00

Total Number = 00

RMSEz = NaN

See JPG2000 file for full resolution results



## 1.9.2 Separation of Scan Direction (Relative Accuracy) per Flight Line

[Data Source - E:\Clark County Final QAQC\Boresight LAS\2451\\_O.las](#)

Vertical Units: US Survey Feet

[E:\Clark County Final QAQC\QAQC\1\\_9\2451\\_O.jp2](#)



SUM = 0.00

Total Number = 00

RMSEz = NaN

See JPG2000 file for full resolution results




## 1.9.2 Separation of Scan Direction (Relative Accuracy) per Flight Line

[Data Source - E:\Clark County Final QAQC\Boresight LAS\2451\\_P.las](#)

Vertical Units: US Survey Feet

[E:\Clark County Final QAQC\QAQC\1\\_9\2451\\_P.jp2](#)

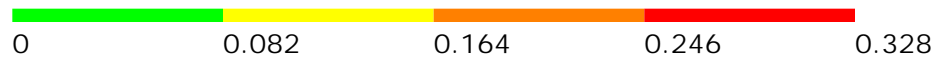


SUM = 0.00

Total Number = 00

RMSEz = NaN

See JPG2000 file for full resolution results




## 1.9.2 Separation of Scan Direction (Relative Accuracy) per Flight Line

[Data Source - E:\Clark County Final QAQC\Boresight LAS\2451\\_Q.las](#)

Vertical Units: US Survey Feet

[E:\Clark County Final QAQC\QAQC\1\\_9\2451\\_Q.jp2](#)



SUM = 0.00

Total Number = 00

RMSEz = NaN

See JPG2000 file for full resolution results




## 1.9.2 Separation of Scan Direction (Relative Accuracy) per Flight Line

[Data Source - E:\Clark County Final QAQC\Boresight LAS\2461\\_A.las](#)

Vertical Units: US Survey Feet

[E:\Clark County Final QAQC\QAQC\1\\_9\2461\\_A.jp2](#)



SUM = 0.00

Total Number = 00

RMSEz = NaN

See JPG2000 file for full resolution results




## 1.9.2 Separation of Scan Direction (Relative Accuracy) per Flight Line

[Data Source - E:\Clark County Final QAQC\Boresight LAS\2461\\_B.las](#)

Vertical Units: US Survey Feet

[E:\Clark County Final QAQC\QAQC\1\\_9\2461\\_B.jp2](#)



SUM = 0.00

Total Number = 00

RMSEz = NaN

See JPG2000 file for full resolution results






## 1.9.2 Separation of Scan Direction (Relative Accuracy) per Flight Line

[Data Source - E:\Clark County Final QAQC\Boresight LAS\2461\\_C.las](#)

Vertical Units: US Survey Feet

[E:\Clark County Final QAQC\QAQC\1\\_9\2461\\_C.jp2](#)



SUM = 0.00

Total Number = 00

RMSEz = NaN

See JPG2000 file for full resolution results




## 1.9.2 Separation of Scan Direction (Relative Accuracy) per Flight Line

[Data Source - E:\Clark County Final QAQC\Boresight LAS\2461\\_D.las](#)

Vertical Units: US Survey Feet

[E:\Clark County Final QAQC\QAQC\1\\_9\2461\\_D.jp2](#)



SUM = 0.00

Total Number = 00

RMSEz = NaN

See JPG2000 file for full resolution results



## 1.9.2 Separation of Scan Direction (Relative Accuracy) per Flight Line

[Data Source - E:\Clark County Final QAQC\Boresight LAS\2461\\_E.las](#)

Vertical Units: US Survey Feet

[E:\Clark County Final QAQC\QAQC\1\\_9\2461\\_E.jp2](#)



SUM = 0.00

Total Number = 00

RMSEz = NaN

See JPG2000 file for full resolution results



## 1.9.2 Separation of Scan Direction (Relative Accuracy) per Flight Line

[Data Source - E:\Clark County Final QAQC\Boresight LAS\2461\\_F.las](#)

Vertical Units: US Survey Feet

[E:\Clark County Final QAQC\QAQC\1\\_9\2461\\_F.jp2](#)



SUM = 0.00

Total Number = 00

RMSEz = NaN

See JPG2000 file for full resolution results




## 1.9.2 Separation of Scan Direction (Relative Accuracy) per Flight Line

[Data Source - E:\Clark County Final QAQC\Boresight LAS\2462\\_A.las](#)

Vertical Units: US Survey Feet

[E:\Clark County Final QAQC\QAQC\1\\_9\2462\\_A.jp2](#)



SUM = 0.00

Total Number = 00

RMSEz = NaN

See JPG2000 file for full resolution results




## 1.9.2 Separation of Scan Direction (Relative Accuracy) per Flight Line

[Data Source - E:\Clark County Final QAQC\Boresight LAS\2472\\_D.las](#)

Vertical Units: US Survey Feet

[E:\Clark County Final QAQC\QAQC\1\\_9\2472\\_D.jp2](#)



SUM = 0.00

Total Number = 00

RMSEz = NaN

See JPG2000 file for full resolution results




## 1.9.2 Separation of Scan Direction (Relative Accuracy) per Flight Line

[Data Source - E:\Clark County Final QAQC\Boresight LAS\2472\\_E.las](#)

Vertical Units: US Survey Feet

[E:\Clark County Final QAQC\QAQC\1\\_9\2472\\_E.jp2](#)



SUM = 0.00

Total Number = 00

RMSEz = NaN

See JPG2000 file for full resolution results




## 1.9.2 Separation of Scan Direction (Relative Accuracy) per Flight Line

[Data Source - E:\Clark County Final QAQC\Boresight LAS\2472\\_F.las](#)

Vertical Units: US Survey Feet

[E:\Clark County Final QAQC\QAQC\1\\_9\2472\\_F.jp2](#)



SUM = 0.00

Total Number = 00

RMSEz = NaN

See JPG2000 file for full resolution results






## 1.9.2 Separation of Scan Direction (Relative Accuracy) per Flight Line

[Data Source - E:\Clark County Final QAQC\Boresight LAS\2472\\_G.las](#)

Vertical Units: US Survey Feet

[E:\Clark County Final QAQC\QAQC\1\\_9\2472\\_G.jp2](#)



SUM = 0.00

Total Number = 00

RMSEz = NaN

See JPG2000 file for full resolution results




## 1.9.2 Separation of Scan Direction (Relative Accuracy) per Flight Line

[Data Source - E:\Clark County Final QAQC\Boresight LAS\2472\\_H.las](#)

Vertical Units: US Survey Feet

[E:\Clark County Final QAQC\QAQC\1\\_9\2472\\_H.jp2](#)



SUM = 0.00

Total Number = 00

RMSEz = NaN

See JPG2000 file for full resolution results



## 1.9.2 Separation of Scan Direction (Relative Accuracy) per Flight Line

[Data Source - E:\Clark County Final QAQC\Boresight LAS\2472\\_1.las](#)

Vertical Units: US Survey Feet

[E:\Clark County Final QAQC\QAQC\1\\_9\2472\\_1.jp2](#)



SUM = 0.00

Total Number = 00

RMSEz = NaN

See JPG2000 file for full resolution results



## 1.9.2 Separation of Scan Direction (Relative Accuracy) per Flight Line

[Data Source - E:\Clark County Final QAQC\Boresight LAS\2472\\_J.las](#)

Vertical Units: US Survey Feet

[E:\Clark County Final QAQC\QAQC\1\\_9\2472\\_J.jp2](#)



SUM = 0.00

Total Number = 00

RMSEz = NaN

See JPG2000 file for full resolution results




## 1.9.2 Separation of Scan Direction (Relative Accuracy) per Flight Line

[Data Source - E:\Clark County Final QAQC\Boresight LAS\2481\\_A.las](#)

Vertical Units: US Survey Feet

[E:\Clark County Final QAQC\QAQC\1\\_9\2481\\_A.jp2](#)



SUM = 0.00

Total Number = 00

RMSEz = NaN

See JPG2000 file for full resolution results




## 1.9.2 Separation of Scan Direction (Relative Accuracy) per Flight Line

[Data Source - E:\Clark County Final QAQC\Boresight LAS\2481\\_B.las](#)

Vertical Units: US Survey Feet

[E:\Clark County Final QAQC\QAQC\1\\_9\2481\\_B.jp2](#)



SUM = 0.00

Total Number = 00

RMSEz = NaN

See JPG2000 file for full resolution results




## 1.9.2 Separation of Scan Direction (Relative Accuracy) per Flight Line

[Data Source - E:\Clark County Final QAQC\Boresight LAS\2481\\_C.las](#)

Vertical Units: US Survey Feet

[E:\Clark County Final QAQC\QAQC\1\\_9\2481\\_C.jp2](#)



SUM = 0.00

Total Number = 00

RMSEz = NaN

See JPG2000 file for full resolution results




## 1.9.2 Separation of Scan Direction (Relative Accuracy) per Flight Line

[Data Source - E:\Clark County Final QAQC\Boresight LAS\2481\\_D.las](#)

Vertical Units: US Survey Feet

[E:\Clark County Final QAQC\QAQC\1\\_9\2481\\_D.jp2](#)



SUM = 0.00

Total Number = 00

RMSEz = NaN

See JPG2000 file for full resolution results






## 1.9.2 Separation of Scan Direction (Relative Accuracy) per Flight Line

[Data Source - E:\Clark County Final QAQC\Boresight LAS\2481\\_E.las](#)

Vertical Units: US Survey Feet

[E:\Clark County Final QAQC\QAQC\1\\_9\2481\\_E.jp2](#)



SUM = 0.00

Total Number = 00

RMSEz = NaN

See JPG2000 file for full resolution results




## 1.9.2 Separation of Scan Direction (Relative Accuracy) per Flight Line

[Data Source - E:\Clark County Final QAQC\Boresight LAS\2481\\_F.las](#)

Vertical Units: US Survey Feet

[E:\Clark County Final QAQC\QAQC\1\\_9\2481\\_F.jp2](#)



SUM = 0.00

Total Number = 00

RMSEz = NaN

See JPG2000 file for full resolution results



## 1.9.2 Separation of Scan Direction (Relative Accuracy) per Flight Line

[Data Source - E:\Clark County Final QAQC\Boresight LAS\2491\\_P.las](#)

Vertical Units: US Survey Feet

[E:\Clark County Final QAQC\QAQC\1\\_9\2491\\_P.jp2](#)



SUM = 0.00

Total Number = 00

RMSEz = NaN

See JPG2000 file for full resolution results



## 1.9.2 Separation of Scan Direction (Relative Accuracy) per Flight Line

[Data Source - E:\Clark County Final QAQC\Boresight LAS\2501\\_A.las](#)

Vertical Units: US Survey Feet

[E:\Clark County Final QAQC\QAQC\1\\_9\2501\\_A.jp2](#)



SUM = 0.00

Total Number = 00

RMSEz = NaN

See JPG2000 file for full resolution results



## 1.9.2 Separation of Scan Direction (Relative Accuracy) per Flight Line

[Data Source - E:\Clark County Final QAQC\Boresight LAS\2501\\_B.las](#)

Vertical Units: US Survey Feet

[E:\Clark County Final QAQC\QAQC\1\\_9\2501\\_B.jp2](#)



SUM = 0.00

Total Number = 00

RMSEz = NaN

See JPG2000 file for full resolution results




## 1.9.2 Separation of Scan Direction (Relative Accuracy) per Flight Line

[Data Source - E:\Clark County Final QAQC\Boresight LAS\2501\\_C.las](#)

Vertical Units: US Survey Feet

[E:\Clark County Final QAQC\QAQC\1\\_9\2501\\_C.jp2](#)



SUM = 0.00

Total Number = 00

RMSEz = NaN

See JPG2000 file for full resolution results




## 1.9.2 Separation of Scan Direction (Relative Accuracy) per Flight Line

[Data Source - E:\Clark County Final QAQC\Boresight LAS\2501\\_D.las](#)

Vertical Units: US Survey Feet

[E:\Clark County Final QAQC\QAQC\1\\_9\2501\\_D.jp2](#)



SUM = 0.00

Total Number = 00

RMSEz = NaN

See JPG2000 file for full resolution results




## 1.9.2 Separation of Scan Direction (Relative Accuracy) per Flight Line

[Data Source - E:\Clark County Final QAQC\Boresight LAS\2501\\_E.las](#)

Vertical Units: US Survey Feet

[E:\Clark County Final QAQC\QAQC\1\\_9\2501\\_E.jp2](#)



SUM = 0.00

Total Number = 00

RMSEz = NaN

See JPG2000 file for full resolution results





## 1.9.2 Separation of Scan Direction (Relative Accuracy) per Flight Line

[Data Source - E:\Clark County Final QAQC\Boresight LAS\2501\\_F.las](#)

Vertical Units: US Survey Feet

[E:\Clark County Final QAQC\QAQC\1\\_9\2501\\_F.jp2](#)



SUM = 0.00

Total Number = 00

RMSEz = NaN

See JPG2000 file for full resolution results




## 1.9.2 Separation of Scan Direction (Relative Accuracy) per Flight Line

[Data Source - E:\Clark County Final QAQC\Boresight LAS\2511\\_L.las](#)

Vertical Units: US Survey Feet

[E:\Clark County Final QAQC\QAQC\1\\_9\2511\\_L.jp2](#)



SUM = 0.00

Total Number = 00

RMSEz = NaN

See JPG2000 file for full resolution results




## 1.9.2 Separation of Scan Direction (Relative Accuracy) per Flight Line

[Data Source - E:\Clark County Final QAQC\Boresight LAS\2511\\_M.las](#)

Vertical Units: US Survey Feet

[E:\Clark County Final QAQC\QAQC\1\\_9\2511\\_M.jp2](#)



SUM = 0.00

Total Number = 00

RMSEz = NaN

See JPG2000 file for full resolution results




## 1.9.2 Separation of Scan Direction (Relative Accuracy) per Flight Line

[Data Source - E:\Clark County Final QAQC\Boresight LAS\2511\\_N.las](#)

Vertical Units: US Survey Feet

[E:\Clark County Final QAQC\QAQC\1\\_9\2511\\_N.jp2](#)



SUM = 0.00

Total Number = 00

RMSEz = NaN

See JPG2000 file for full resolution results




## 1.9.2 Separation of Scan Direction (Relative Accuracy) per Flight Line

[Data Source - E:\Clark County Final QAQC\Boresight LAS\2511\\_O.las](#)

Vertical Units: US Survey Feet

[E:\Clark County Final QAQC\QAQC\1\\_9\2511\\_O.jp2](#)



SUM = 0.00

Total Number = 00

RMSEz = NaN

See JPG2000 file for full resolution results




## 1.9.2 Separation of Scan Direction (Relative Accuracy) per Flight Line

[Data Source - E:\Clark County Final QAQC\Boresight LAS\2511\\_P.las](#)

Vertical Units: US Survey Feet

[E:\Clark County Final QAQC\QAQC\1\\_9\2511\\_P.jp2](#)

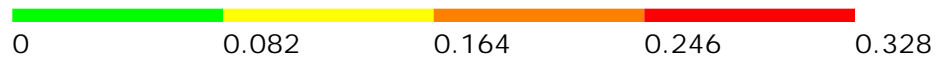


SUM = 0.00

Total Number = 00

RMSEz = NaN

See JPG2000 file for full resolution results




## 1.9.2 Separation of Scan Direction (Relative Accuracy) per Flight Line

[Data Source - E:\Clark County Final QAQC\Boresight LAS\2511\\_Q.las](#)

Vertical Units: US Survey Feet

[E:\Clark County Final QAQC\QAQC\1\\_9\2511\\_Q.jp2](#)



SUM = 0.00

Total Number = 00

RMSEz = NaN

See JPG2000 file for full resolution results




## 1.9.2 Separation of Scan Direction (Relative Accuracy) per Flight Line

[Data Source - E:\Clark County Final QAQC\Boresight LAS\2521\\_A.las](#)

Vertical Units: US Survey Feet

[E:\Clark County Final QAQC\QAQC\1\\_9\2521\\_A.jp2](#)



SUM = 0.00

Total Number = 00

RMSEz = NaN

See JPG2000 file for full resolution results





## 1.9.2 Separation of Scan Direction (Relative Accuracy) per Flight Line

[Data Source - E:\Clark County Final QAQC\Boresight LAS\2521\\_B.las](#)

Vertical Units: US Survey Feet

[E:\Clark County Final QAQC\QAQC\1\\_9\2521\\_B.jp2](#)



SUM = 0.00

Total Number = 00

RMSEz = NaN

See JPG2000 file for full resolution results




## 1.9.2 Separation of Scan Direction (Relative Accuracy) per Flight Line

[Data Source - E:\Clark County Final QAQC\Boresight LAS\2521\\_C.las](#)

Vertical Units: US Survey Feet

[E:\Clark County Final QAQC\QAQC\1\\_9\2521\\_C.jp2](#)



SUM = 0.00

Total Number = 00

RMSEz = NaN

See JPG2000 file for full resolution results




## 1.9.2 Separation of Scan Direction (Relative Accuracy) per Flight Line

[Data Source - E:\Clark County Final QAQC\Boresight LAS\2521\\_D.las](#)

Vertical Units: US Survey Feet

[E:\Clark County Final QAQC\QAQC\1\\_9\2521\\_D.jp2](#)

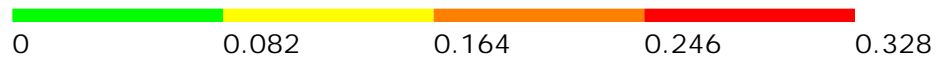


SUM = 0.00

Total Number = 00

RMSEz = NaN

See JPG2000 file for full resolution results




## 1.9.2 Separation of Scan Direction (Relative Accuracy) per Flight Line

[Data Source - E:\Clark County Final QAQC\Boresight LAS\2521\\_E.las](#)

Vertical Units: US Survey Feet

[E:\Clark County Final QAQC\QAQC\1\\_9\2521\\_E.jp2](#)



SUM = 0.00

Total Number = 00

RMSEz = NaN

See JPG2000 file for full resolution results



## 1.9.2 Separation of Scan Direction (Relative Accuracy) per Flight Line

[Data Source - E:\Clark County Final QAQC\Boresight LAS\2521\\_F.las](#)

Vertical Units: US Survey Feet

[E:\Clark County Final QAQC\QAQC\1\\_9\2521\\_F.jp2](#)



SUM = 0.00

Total Number = 00

RMSEz = NaN

See JPG2000 file for full resolution results




## 1.9.2 Separation of Scan Direction (Relative Accuracy) per Flight Line

[Data Source - E:\Clark County Final QAQC\Boresight LAS\2521\\_G.las](#)

Vertical Units: US Survey Feet

[E:\Clark County Final QAQC\QAQC\1\\_9\2521\\_G.jp2](#)



SUM = 0.00

Total Number = 00

RMSEz = NaN

See JPG2000 file for full resolution results




## 1.9.2 Separation of Scan Direction (Relative Accuracy) per Flight Line

[Data Source - E:\Clark County Final QAQC\Boresight LAS\2531\\_L.las](#)

Vertical Units: US Survey Feet

[E:\Clark County Final QAQC\QAQC\1\\_9\2531\\_L.jp2](#)



SUM = 0.00

Total Number = 00

RMSEz = NaN

See JPG2000 file for full resolution results




## 1.9.2 Separation of Scan Direction (Relative Accuracy) per Flight Line

[Data Source - E:\Clark County Final QAQC\Boresight LAS\2531\\_M.las](#)

Vertical Units: US Survey Feet

[E:\Clark County Final QAQC\QAQC\1\\_9\2531\\_M.jp2](#)



SUM = 0.00

Total Number = 00

RMSEz = NaN

See JPG2000 file for full resolution results






## 1.9.2 Separation of Scan Direction (Relative Accuracy) per Flight Line

[Data Source - E:\Clark County Final QAQC\Boresight LAS\2531\\_N.las](#)

Vertical Units: US Survey Feet

[E:\Clark County Final QAQC\QAQC\1\\_9\2531\\_N.jp2](#)



SUM = 0.00

Total Number = 00

RMSEz = NaN

See JPG2000 file for full resolution results




## 1.9.2 Separation of Scan Direction (Relative Accuracy) per Flight Line

[Data Source - E:\Clark County Final QAQC\Boresight LAS\2531\\_O.las](#)

Vertical Units: US Survey Feet

[E:\Clark County Final QAQC\QAQC\1\\_9\2531\\_O.jp2](#)



SUM = 0.00

Total Number = 00

RMSEz = NaN

See JPG2000 file for full resolution results



## 1.9.2 Separation of Scan Direction (Relative Accuracy) per Flight Line

[Data Source - E:\Clark County Final QAQC\Boresight LAS\2531\\_P.las](#)

Vertical Units: US Survey Feet

[E:\Clark County Final QAQC\QAQC\1\\_9\2531\\_P.jp2](#)

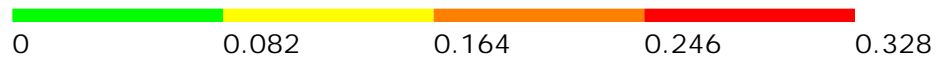


SUM = 0.00

Total Number = 00

RMSEz = NaN

See JPG2000 file for full resolution results




## 1.9.2 Separation of Scan Direction (Relative Accuracy) per Flight Line

[Data Source - E:\Clark County Final QAQC\Boresight LAS\2531\\_Q.las](#)

Vertical Units: US Survey Feet

[E:\Clark County Final QAQC\QAQC\1\\_9\2531\\_Q.jp2](#)



SUM = 0.00

Total Number = 00

RMSEz = NaN

See JPG2000 file for full resolution results




## 1.9.2 Separation of Scan Direction (Relative Accuracy) per Flight Line

[Data Source - E:\Clark County Final QAQC\Boresight LAS\2531\\_R.las](#)

Vertical Units: US Survey Feet

[E:\Clark County Final QAQC\QAQC\1\\_9\2531\\_R.jp2](#)



SUM = 0.00

Total Number = 00

RMSEz = NaN

See JPG2000 file for full resolution results




## 1.9.2 Separation of Scan Direction (Relative Accuracy) per Flight Line

[Data Source - E:\Clark County Final QAQC\Boresight LAS\2541\\_A.las](#)

Vertical Units: US Survey Feet

[E:\Clark County Final QAQC\QAQC\1\\_9\2541\\_A.jp2](#)

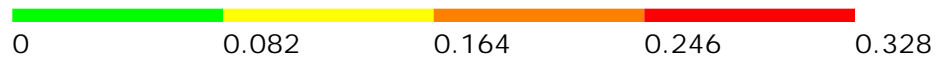


SUM = 0.00

Total Number = 00

RMSEz = NaN

See JPG2000 file for full resolution results




## 1.9.2 Separation of Scan Direction (Relative Accuracy) per Flight Line

[Data Source - E:\Clark County Final QAQC\Boresight LAS\2541\\_B.las](#)

Vertical Units: US Survey Feet

[E:\Clark County Final QAQC\QAQC\1\\_9\2541\\_B.jp2](#)



SUM = 0.00

Total Number = 00

RMSEz = NaN

See JPG2000 file for full resolution results




## 1.9.2 Separation of Scan Direction (Relative Accuracy) per Flight Line

[Data Source - E:\Clark County Final QAQC\Boresight LAS\2541\\_C.las](#)

Vertical Units: US Survey Feet

[E:\Clark County Final QAQC\QAQC\1\\_9\2541\\_C.jp2](#)



SUM = 0.00

Total Number = 00

RMSEz = NaN

See JPG2000 file for full resolution results






## 1.9.2 Separation of Scan Direction (Relative Accuracy) per Flight Line

[Data Source - E:\Clark County Final QAQC\Boresight LAS\2541\\_D.las](#)

Vertical Units: US Survey Feet

[E:\Clark County Final QAQC\QAQC\1\\_9\2541\\_D.jp2](#)



SUM = 0.00

Total Number = 00

RMSEz = NaN

See JPG2000 file for full resolution results




## 1.9.2 Separation of Scan Direction (Relative Accuracy) per Flight Line

[Data Source - E:\Clark County Final QAQC\Boresight LAS\2541\\_E.las](#)

Vertical Units: US Survey Feet

[E:\Clark County Final QAQC\QAQC\1\\_9\2541\\_E.jp2](#)



SUM = 0.00

Total Number = 00

RMSEz = NaN

See JPG2000 file for full resolution results




## 1.9.2 Separation of Scan Direction (Relative Accuracy) per Flight Line

[Data Source - E:\Clark County Final QAQC\Boresight LAS\2541\\_F.las](#)

Vertical Units: US Survey Feet

[E:\Clark County Final QAQC\QAQC\1\\_9\2541\\_F.jp2](#)



SUM = 0.00

Total Number = 00

RMSEz = NaN

See JPG2000 file for full resolution results



## 1.9.2 Separation of Scan Direction (Relative Accuracy) per Flight Line

[Data Source - E:\Clark County Final QAQC\Boresight LAS\2551\\_L.las](#)

Vertical Units: US Survey Feet

[E:\Clark County Final QAQC\QAQC\1\\_9\2551\\_L.jp2](#)



SUM = 0.00

Total Number = 00

RMSEz = NaN

See JPG2000 file for full resolution results



## 1.9.2 Separation of Scan Direction (Relative Accuracy) per Flight Line

[Data Source - E:\Clark County Final QAQC\Boresight LAS\2551\\_M.las](#)

Vertical Units: US Survey Feet

[E:\Clark County Final QAQC\QAQC\1\\_9\2551\\_M.jp2](#)



SUM = 0.00

Total Number = 00

RMSEz = NaN

See JPG2000 file for full resolution results




## 1.9.2 Separation of Scan Direction (Relative Accuracy) per Flight Line

[Data Source - E:\Clark County Final QAQC\Boresight LAS\2551\\_N.las](#)

Vertical Units: US Survey Feet

[E:\Clark County Final QAQC\QAQC\1\\_9\2551\\_N.jp2](#)



SUM = 0.00

Total Number = 00

RMSEz = NaN

See JPG2000 file for full resolution results




## 1.9.2 Separation of Scan Direction (Relative Accuracy) per Flight Line

[Data Source - E:\Clark County Final QAQC\Boresight LAS\2551\\_O.las](#)

Vertical Units: US Survey Feet

[E:\Clark County Final QAQC\QAQC\1\\_9\2551\\_O.jp2](#)



SUM = 0.00

Total Number = 00

RMSEz = NaN

See JPG2000 file for full resolution results




## 1.9.2 Separation of Scan Direction (Relative Accuracy) per Flight Line

[Data Source - E:\Clark County Final QAQC\Boresight LAS\2551\\_P.las](#)

Vertical Units: US Survey Feet

[E:\Clark County Final QAQC\QAQC\1\\_9\2551\\_P.jp2](#)



SUM = 0.00

Total Number = 00

RMSEz = NaN

See JPG2000 file for full resolution results






## 1.9.2 Separation of Scan Direction (Relative Accuracy) per Flight Line

[Data Source - E:\Clark County Final QAQC\Boresight LAS\2551\\_Q.las](#)

Vertical Units: US Survey Feet

[E:\Clark County Final QAQC\QAQC\1\\_9\2551\\_Q.jp2](#)



SUM = 0.00

Total Number = 00

RMSEz = NaN

See JPG2000 file for full resolution results




## 1.9.2 Separation of Scan Direction (Relative Accuracy) per Flight Line

[Data Source - E:\Clark County Final QAQC\Boresight LAS\2561\\_A.las](#)

Vertical Units: US Survey Feet

[E:\Clark County Final QAQC\QAQC\1\\_9\2561\\_A.jp2](#)



SUM = 0.00

Total Number = 00

RMSEz = NaN

See JPG2000 file for full resolution results




## 1.9.2 Separation of Scan Direction (Relative Accuracy) per Flight Line

[Data Source - E:\Clark County Final QAQC\Boresight LAS\2561\\_B.las](#)

Vertical Units: US Survey Feet

[E:\Clark County Final QAQC\QAQC\1\\_9\2561\\_B.jp2](#)



SUM = 0.00

Total Number = 00

RMSEz = NaN

See JPG2000 file for full resolution results




## 1.9.2 Separation of Scan Direction (Relative Accuracy) per Flight Line

[Data Source - E:\Clark County Final QAQC\Boresight LAS\2561\\_C.las](#)

Vertical Units: US Survey Feet

[E:\Clark County Final QAQC\QAQC\1\\_9\2561\\_C.jp2](#)



SUM = 0.00

Total Number = 00

RMSEz = NaN

See JPG2000 file for full resolution results



## 1.9.2 Separation of Scan Direction (Relative Accuracy) per Flight Line

[Data Source - E:\Clark County Final QAQC\Boresight LAS\2561\\_D.las](#)

Vertical Units: US Survey Feet

[E:\Clark County Final QAQC\QAQC\1\\_9\2561\\_D.jp2](#)



SUM = 0.00

Total Number = 00

RMSEz = NaN

See JPG2000 file for full resolution results




## 1.9.2 Separation of Scan Direction (Relative Accuracy) per Flight Line

[Data Source - E:\Clark County Final QAQC\Boresight LAS\2561\\_E.las](#)

Vertical Units: US Survey Feet

[E:\Clark County Final QAQC\QAQC\1\\_9\2561\\_E.jp2](#)



SUM = 0.00

Total Number = 00

RMSEz = NaN

See JPG2000 file for full resolution results




## 1.9.2 Separation of Scan Direction (Relative Accuracy) per Flight Line

[Data Source - E:\Clark County Final QAQC\Boresight LAS\2561\\_F.las](#)

Vertical Units: US Survey Feet

[E:\Clark County Final QAQC\QAQC\1\\_9\2561\\_F.jp2](#)



SUM = 0.00

Total Number = 00

RMSEz = NaN

See JPG2000 file for full resolution results




## 1.9.2 Separation of Scan Direction (Relative Accuracy) per Flight Line

[Data Source - E:\Clark County Final QAQC\Boresight LAS\2571\\_A.las](#)

Vertical Units: US Survey Feet

[E:\Clark County Final QAQC\QAQC\1\\_9\2571\\_A.jp2](#)



SUM = 0.00

Total Number = 00

RMSEz = NaN

See JPG2000 file for full resolution results






## 1.9.2 Separation of Scan Direction (Relative Accuracy) per Flight Line

[Data Source - E:\Clark County Final QAQC\Boresight LAS\2571\\_B.las](#)

Vertical Units: US Survey Feet

[E:\Clark County Final QAQC\QAQC\1\\_9\2571\\_B.jp2](#)



SUM = 0.00

Total Number = 00

RMSEz = NaN

See JPG2000 file for full resolution results




## 1.9.2 Separation of Scan Direction (Relative Accuracy) per Flight Line

[Data Source - E:\Clark County Final QAQC\Boresight LAS\2571\\_C.las](#)

Vertical Units: US Survey Feet

[E:\Clark County Final QAQC\QAQC\1\\_9\2571\\_C.jp2](#)



SUM = 0.00

Total Number = 00

RMSEz = NaN

See JPG2000 file for full resolution results



## 1.9.2 Separation of Scan Direction (Relative Accuracy) per Flight Line

[Data Source - E:\Clark County Final QAQC\Boresight LAS\2571\\_D.las](#)

Vertical Units: US Survey Feet

[E:\Clark County Final QAQC\QAQC\1\\_9\2571\\_D.jp2](#)



SUM = 0.00

Total Number = 00

RMSEz = NaN

See JPG2000 file for full resolution results




## 1.9.2 Separation of Scan Direction (Relative Accuracy) per Flight Line

[Data Source - E:\Clark County Final QAQC\Boresight LAS\2581\\_J.las](#)

Vertical Units: US Survey Feet

[E:\Clark County Final QAQC\QAQC\1\\_9\2581\\_J.jp2](#)



SUM = 0.00

Total Number = 00

RMSEz = NaN

See JPG2000 file for full resolution results




## 1.9.2 Separation of Scan Direction (Relative Accuracy) per Flight Line

[Data Source - E:\Clark County Final QAQC\Boresight LAS\2581\\_K.las](#)

Vertical Units: US Survey Feet

[E:\Clark County Final QAQC\QAQC\1\\_9\2581\\_K.jp2](#)



SUM = 0.00

Total Number = 00

RMSEz = NaN

See JPG2000 file for full resolution results




## 1.9.2 Separation of Scan Direction (Relative Accuracy) per Flight Line

[Data Source - E:\Clark County Final QAQC\Boresight LAS\2591\\_A.las](#)

Vertical Units: US Survey Feet

[E:\Clark County Final QAQC\QAQC\1\\_9\2591\\_A.jp2](#)



SUM = 0.00

Total Number = 00

RMSEz = NaN

See JPG2000 file for full resolution results




## 1.9.2 Separation of Scan Direction (Relative Accuracy) per Flight Line

[Data Source - E:\Clark County Final QAQC\Boresight LAS\2601\\_K.las](#)

Vertical Units: US Survey Feet

[E:\Clark County Final QAQC\QAQC\1\\_9\2601\\_K.jp2](#)



SUM = 0.00

Total Number = 00

RMSEz = NaN

See JPG2000 file for full resolution results




## 1.9.2 Separation of Scan Direction (Relative Accuracy) per Flight Line

[Data Source - E:\Clark County Final QAQC\Boresight LAS\2601\\_L.las](#)

Vertical Units: US Survey Feet

[E:\Clark County Final QAQC\QAQC\1\\_9\2601\\_L.jp2](#)



SUM = 0.00

Total Number = 00

RMSEz = NaN

See JPG2000 file for full resolution results






## 1.9.2 Separation of Scan Direction (Relative Accuracy) per Flight Line

[Data Source - E:\Clark County Final QAQC\Boresight LAS\2611\\_A.las](#)

Vertical Units: US Survey Feet

[E:\Clark County Final QAQC\QAQC\1\\_9\2611\\_A.jp2](#)



SUM = 0.00

Total Number = 00

RMSEz = NaN

See JPG2000 file for full resolution results




## 1.9.2 Separation of Scan Direction (Relative Accuracy) per Flight Line

[Data Source - E:\Clark County Final QAQC\Boresight LAS\2621\\_K.las](#)

Vertical Units: US Survey Feet

[E:\Clark County Final QAQC\QAQC\1\\_9\2621\\_K.jp2](#)



SUM = 0.00

Total Number = 00

RMSEz = NaN

See JPG2000 file for full resolution results




## 1.9.2 Separation of Scan Direction (Relative Accuracy) per Flight Line

[Data Source - E:\Clark County Final QAQC\Boresight LAS\2632\\_A.las](#)

Vertical Units: US Survey Feet

[E:\Clark County Final QAQC\QAQC\1\\_9\2632\\_A.jp2](#)



SUM = 0.00

Total Number = 00

RMSEz = NaN

See JPG2000 file for full resolution results



## 1.9.2 Separation of Scan Direction (Relative Accuracy) per Flight Line

[Data Source - E:\Clark County Final QAQC\Boresight LAS\9511\\_A.las](#)

Vertical Units: US Survey Feet

[E:\Clark County Final QAQC\QAQC\1\\_9\9511\\_A.jp2](#)



SUM = 0.00

Total Number = 00

RMSEz = NaN

See JPG2000 file for full resolution results



## 1.9.2 Separation of Scan Direction (Relative Accuracy) per Flight Line

[Data Source - E:\Clark County Final QAQC\Boresight LAS\9511\\_B.las](E:\Clark County Final QAQC\Boresight LAS\9511_B.las)

Vertical Units: US Survey Feet

[E:\Clark County Final QAQC\QAQC\1\\_9\9511\\_B.jp2](E:\Clark County Final QAQC\QAQC\1_9\9511_B.jp2)

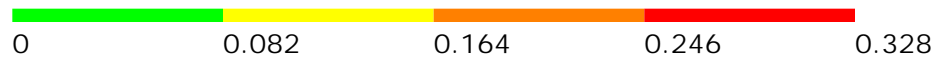


SUM = 0.00

Total Number = 00

RMSEz = NaN

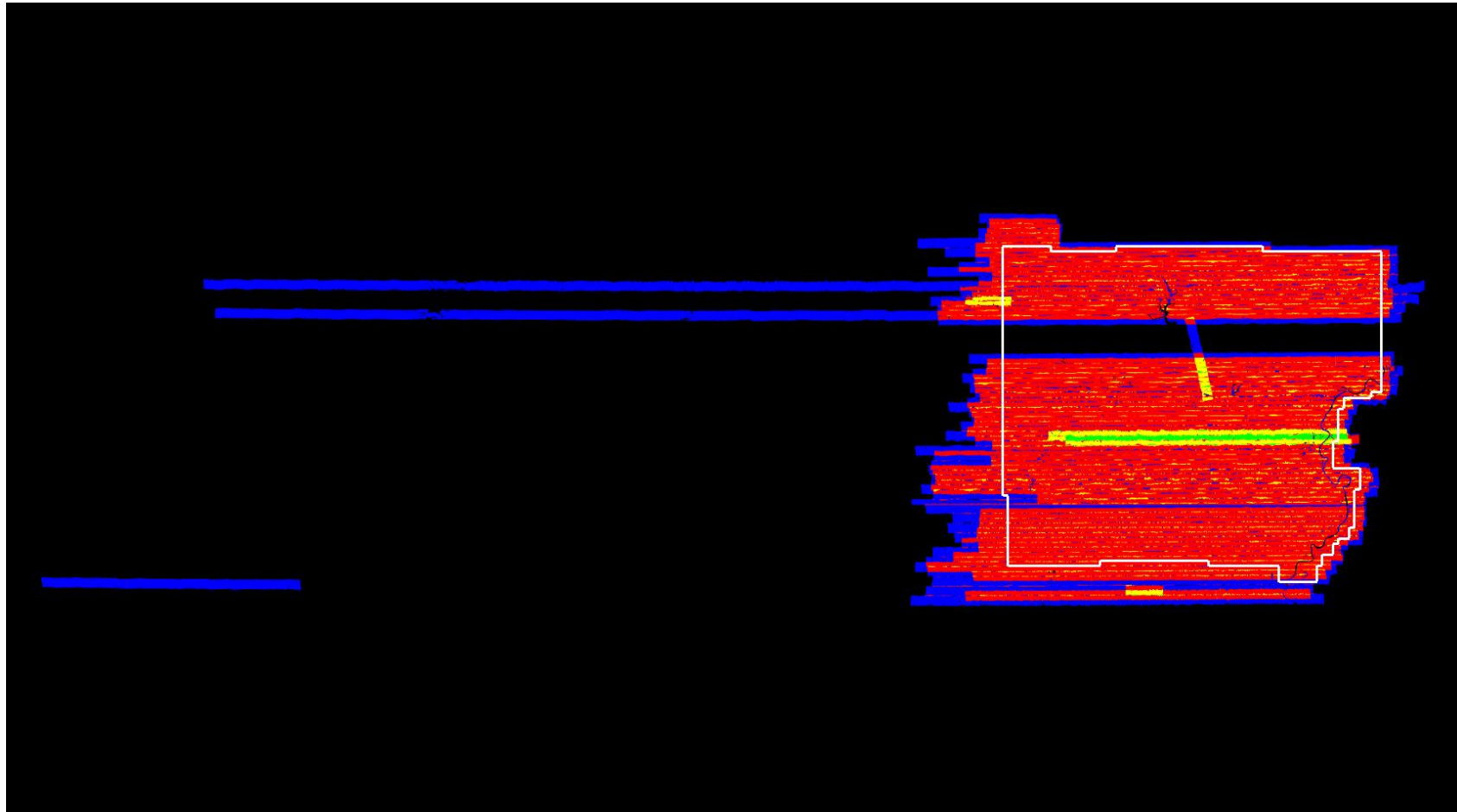
See JPG2000 file for full resolution results



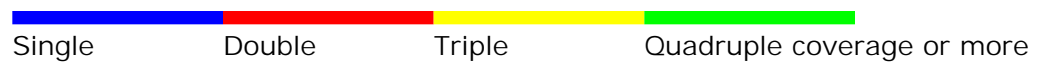
## 1.10 Overview of Flight Line Overlap (Swath Data)

[Data Source - E:\Clark County Final QAQC\Boresight LAS](#)

[Result Path - E:\Clark County Final QAQC\QAQC\1\\_10\Flightline\\_Coverage\\_Overlap.jp2](#)



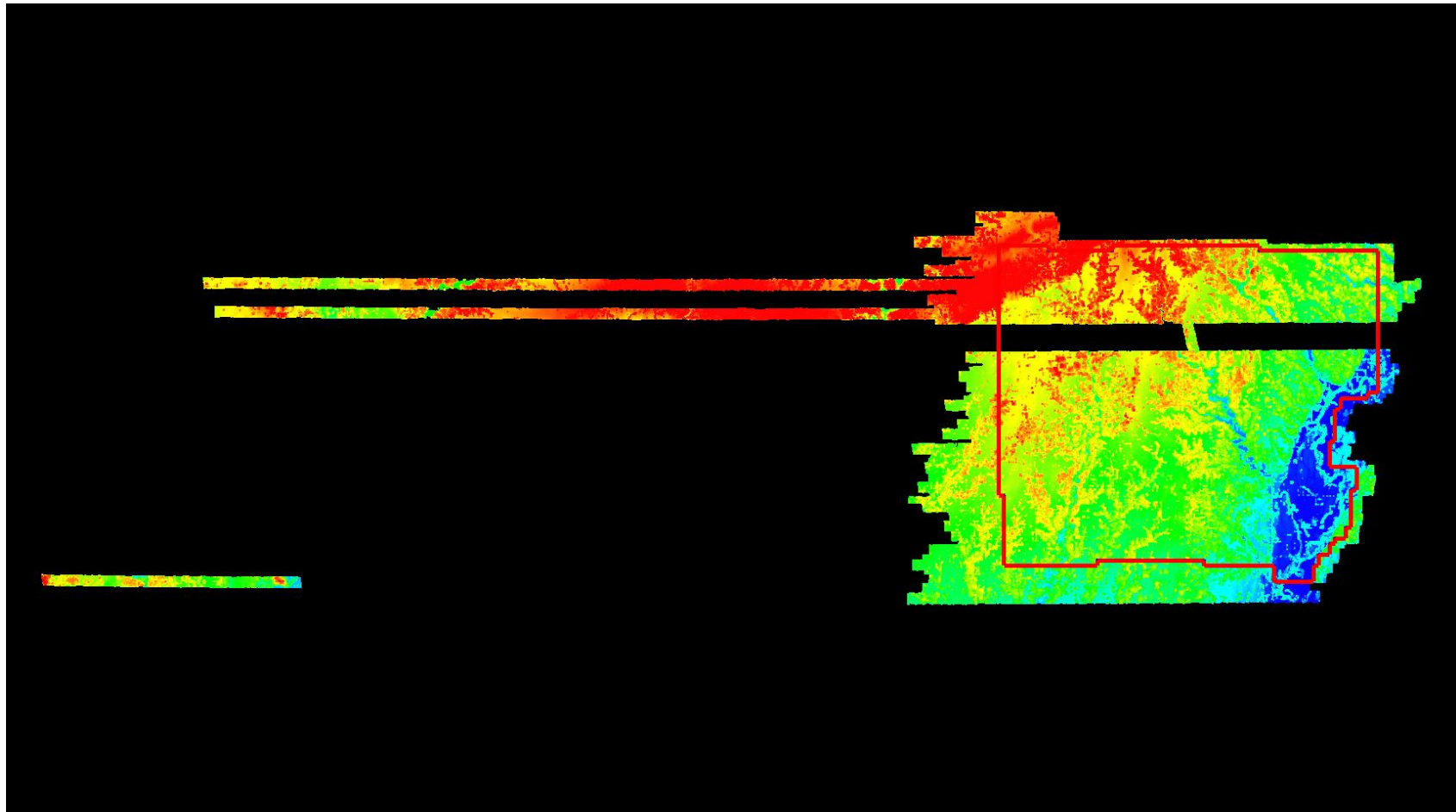
White polygon is project boundary



## 1.11 Report on Collection Area Buffered by 330 US Survey Feet (Swath Data)

[Data Source - E:\Clark County Final QAQC\Boresight LAS](#)

[Result Path - E:\Clark County Final QAQC\QAQC\1\\_11\CollectionArea.jpg](#)



Blue polygon is project boundary

Red polygon is project boundary buffered by 330 US Survey Feet

## 2.1 Report on LAS Format (Swath Data)

[Boresighted Files - E:\Clark County Final QAQC\Boresight LAS](#)

File	LAS Format
1841_A.las	LAS 1.2 without RGB
1841_B.las	LAS 1.2 without RGB
1841_C.las	LAS 1.2 without RGB
1841_D.las	LAS 1.2 without RGB
1841_E.las	LAS 1.2 without RGB
1851_L.las	LAS 1.2 without RGB
1851_M.las	LAS 1.2 without RGB
1851_N.las	LAS 1.2 without RGB
1851_O.las	LAS 1.2 without RGB
1851_P.las	LAS 1.2 without RGB
1861_A.las	LAS 1.2 without RGB
1861_B.las	LAS 1.2 without RGB
1861_C.las	LAS 1.2 without RGB
1863_A.las	LAS 1.2 without RGB
1863_B.las	LAS 1.2 without RGB
1863_C.las	LAS 1.2 without RGB
1871_A.las	LAS 1.2 without RGB
1871_B.las	LAS 1.2 without RGB
1871_C.las	LAS 1.2 without RGB
1881_A.las	LAS 1.2 without RGB
1881_B.las	LAS 1.2 without RGB
1881_C.las	LAS 1.2 without RGB
1881_D.las	LAS 1.2 without RGB
1881_E.las	LAS 1.2 without RGB
1891_L.las	LAS 1.2 without RGB
1891_M.las	LAS 1.2 without RGB
1891_N.las	LAS 1.2 without RGB
1891_O.las	LAS 1.2 without RGB
1891_P.las	LAS 1.2 without RGB
1901_A.las	LAS 1.2 without RGB
1901_B.las	LAS 1.2 without RGB
1901_C.las	LAS 1.2 without RGB
1901_D.las	LAS 1.2 without RGB
1901_E.las	LAS 1.2 without RGB
1911_K.las	LAS 1.2 without RGB
1911_L.las	LAS 1.2 without RGB
1911_M.las	LAS 1.2 without RGB
1911_N.las	LAS 1.2 without RGB
1911_O.las	LAS 1.2 without RGB
1921_A.las	LAS 1.2 without RGB
1921_B.las	LAS 1.2 without RGB
1921_C.las	LAS 1.2 without RGB
1921_D.las	LAS 1.2 without RGB
1921_E.las	LAS 1.2 without RGB
1931_L.las	LAS 1.2 without RGB
1931_M.las	LAS 1.2 without RGB
1931_N.las	LAS 1.2 without RGB
1931_O.las	LAS 1.2 without RGB



## 2.1 Report on LAS Format (Swath Data) - continued

File	LAS Format
1931_P.las	LAS 1.2 without RGB
1941_A.las	LAS 1.2 without RGB
1941_B.las	LAS 1.2 without RGB
1941_C.las	LAS 1.2 without RGB
1941_D.las	LAS 1.2 without RGB
1941_E.las	LAS 1.2 without RGB
1951_L.las	LAS 1.2 without RGB
1951_M.las	LAS 1.2 without RGB
1951_N.las	LAS 1.2 without RGB
1951_O.las	LAS 1.2 without RGB
1951_P.las	LAS 1.2 without RGB
1961_A.las	LAS 1.2 without RGB
1961_B.las	LAS 1.2 without RGB
1961_C.las	LAS 1.2 without RGB
1961_D.las	LAS 1.2 without RGB
1961_E.las	LAS 1.2 without RGB
1971_L.las	LAS 1.2 without RGB
1971_M.las	LAS 1.2 without RGB
1971_N.las	LAS 1.2 without RGB
1971_O.las	LAS 1.2 without RGB
1971_P.las	LAS 1.2 without RGB
1981_A.las	LAS 1.2 without RGB
1981_B.las	LAS 1.2 without RGB
1981_C.las	LAS 1.2 without RGB
1981_D.las	LAS 1.2 without RGB
1981_E.las	LAS 1.2 without RGB
1991_L.las	LAS 1.2 without RGB
1991_M.las	LAS 1.2 without RGB
1991_N.las	LAS 1.2 without RGB
1991_O.las	LAS 1.2 without RGB
1991_P.las	LAS 1.2 without RGB
1991_Q.las	LAS 1.2 without RGB
2001_A.las	LAS 1.2 without RGB
2001_B.las	LAS 1.2 without RGB
2001_C.las	LAS 1.2 without RGB
2001_D.las	LAS 1.2 without RGB
2001_E.las	LAS 1.2 without RGB
2011_L.las	LAS 1.2 without RGB
2011_M.las	LAS 1.2 without RGB
2011_N.las	LAS 1.2 without RGB
2011_O.las	LAS 1.2 without RGB
2011_P.las	LAS 1.2 without RGB
2011_Q.las	LAS 1.2 without RGB
2021_A.las	LAS 1.2 without RGB
2021_B.las	LAS 1.2 without RGB
2021_C.las	LAS 1.2 without RGB
2021_D.las	LAS 1.2 without RGB
2021_E.las	LAS 1.2 without RGB
2031_L.las	LAS 1.2 without RGB

## 2.1 Report on LAS Format (Swath Data) - continued

File	LAS Format
2031_M.las	LAS 1.2 without RGB
2031_N.las	LAS 1.2 without RGB
2031_O.las	LAS 1.2 without RGB
2031_P.las	LAS 1.2 without RGB
2031_Q.las	LAS 1.2 without RGB
2041_A.las	LAS 1.2 without RGB
2041_B.las	LAS 1.2 without RGB
2041_C.las	LAS 1.2 without RGB
2041_D.las	LAS 1.2 without RGB
2052_G.las	LAS 1.2 without RGB
2052_H.las	LAS 1.2 without RGB
2052_I.las	LAS 1.2 without RGB
2052_J.las	LAS 1.2 without RGB
2052_K.las	LAS 1.2 without RGB
2061_A.las	LAS 1.2 without RGB
2061_B.las	LAS 1.2 without RGB
2061_C.las	LAS 1.2 without RGB
2061_D.las	LAS 1.2 without RGB
2061_E.las	LAS 1.2 without RGB
2061_F.las	LAS 1.2 without RGB
2071_J.las	LAS 1.2 without RGB
2071_K.las	LAS 1.2 without RGB
2071_L.las	LAS 1.2 without RGB
2071_M.las	LAS 1.2 without RGB
2071_N.las	LAS 1.2 without RGB
2071_O.las	LAS 1.2 without RGB
2081_A.las	LAS 1.2 without RGB
2081_B.las	LAS 1.2 without RGB
2081_C.las	LAS 1.2 without RGB
2081_D.las	LAS 1.2 without RGB
2081_E.las	LAS 1.2 without RGB
2081_F.las	LAS 1.2 without RGB
2091_K.las	LAS 1.2 without RGB
2091_L.las	LAS 1.2 without RGB
2091_M.las	LAS 1.2 without RGB
2091_N.las	LAS 1.2 without RGB
2091_O.las	LAS 1.2 without RGB
2091_P.las	LAS 1.2 without RGB
2101_A.las	LAS 1.2 without RGB
2101_B.las	LAS 1.2 without RGB
2101_C.las	LAS 1.2 without RGB
2101_D.las	LAS 1.2 without RGB
2101_E.las	LAS 1.2 without RGB
2101_F.las	LAS 1.2 without RGB
2111_K.las	LAS 1.2 without RGB
2111_L.las	LAS 1.2 without RGB
2111_M.las	LAS 1.2 without RGB
2111_N.las	LAS 1.2 without RGB
2111_O.las	LAS 1.2 without RGB

## 2.1 Report on LAS Format (Swath Data) - continued

File	LAS Format
2111_P.las	LAS 1.2 without RGB
2121_A.las	LAS 1.2 without RGB
2121_B.las	LAS 1.2 without RGB
2121_C.las	LAS 1.2 without RGB
2121_D.las	LAS 1.2 without RGB
2121_E.las	LAS 1.2 without RGB
2121_F.las	LAS 1.2 without RGB
2131_L.las	LAS 1.2 without RGB
2131_M.las	LAS 1.2 without RGB
2131_N.las	LAS 1.2 without RGB
2131_O.las	LAS 1.2 without RGB
2131_P.las	LAS 1.2 without RGB
2141_A.las	LAS 1.2 without RGB
2141_B.las	LAS 1.2 without RGB
2141_C.las	LAS 1.2 without RGB
2141_D.las	LAS 1.2 without RGB
2141_E.las	LAS 1.2 without RGB
2141_F.las	LAS 1.2 without RGB
2151_K.las	LAS 1.2 without RGB
2151_L.las	LAS 1.2 without RGB
2151_M.las	LAS 1.2 without RGB
2151_N.las	LAS 1.2 without RGB
2151_O.las	LAS 1.2 without RGB
2151_P.las	LAS 1.2 without RGB
2161_L.las	LAS 1.2 without RGB
2161_M.las	LAS 1.2 without RGB
2161_N.las	LAS 1.2 without RGB
2161_O.las	LAS 1.2 without RGB
2161_P.las	LAS 1.2 without RGB
2172_A.las	LAS 1.2 without RGB
2172_B.las	LAS 1.2 without RGB
2172_C.las	LAS 1.2 without RGB
2172_D.las	LAS 1.2 without RGB
2173_A.las	LAS 1.2 without RGB
2173_B.las	LAS 1.2 without RGB
2173_C.las	LAS 1.2 without RGB
2173_D.las	LAS 1.2 without RGB
2173_E.las	LAS 1.2 without RGB
2182_L.las	LAS 1.2 without RGB
2182_M.las	LAS 1.2 without RGB
2182_N.las	LAS 1.2 without RGB
2182_O.las	LAS 1.2 without RGB
2182_P.las	LAS 1.2 without RGB
2182_Q.las	LAS 1.2 without RGB
2183_M.las	LAS 1.2 without RGB
2183_N.las	LAS 1.2 without RGB
2183_O.las	LAS 1.2 without RGB
2183_P.las	LAS 1.2 without RGB
2192_A.las	LAS 1.2 without RGB

## 2.1 Report on LAS Format (Swath Data) - continued

File	LAS Format
2192_B.las	LAS 1.2 without RGB
2192_C.las	LAS 1.2 without RGB
2192_D.las	LAS 1.2 without RGB
2192_E.las	LAS 1.2 without RGB
2192_F.las	LAS 1.2 without RGB
2202_M.las	LAS 1.2 without RGB
2202_N.las	LAS 1.2 without RGB
2202_O.las	LAS 1.2 without RGB
2202_P.las	LAS 1.2 without RGB
2202_Q.las	LAS 1.2 without RGB
2202_R.las	LAS 1.2 without RGB
2212_A.las	LAS 1.2 without RGB
2212_B.las	LAS 1.2 without RGB
2212_C.las	LAS 1.2 without RGB
2212_D.las	LAS 1.2 without RGB
2212_E.las	LAS 1.2 without RGB
2212_F.las	LAS 1.2 without RGB
2222_M.las	LAS 1.2 without RGB
2222_N.las	LAS 1.2 without RGB
2222_O.las	LAS 1.2 without RGB
2222_P.las	LAS 1.2 without RGB
2222_Q.las	LAS 1.2 without RGB
2222_R.las	LAS 1.2 without RGB
2232_A.las	LAS 1.2 without RGB
2232_B.las	LAS 1.2 without RGB
2232_C.las	LAS 1.2 without RGB
2232_D.las	LAS 1.2 without RGB
2232_E.las	LAS 1.2 without RGB
2232_F.las	LAS 1.2 without RGB
2242_M.las	LAS 1.2 without RGB
2242_N.las	LAS 1.2 without RGB
2242_O.las	LAS 1.2 without RGB
2242_P.las	LAS 1.2 without RGB
2242_Q.las	LAS 1.2 without RGB
2242_R.las	LAS 1.2 without RGB
2252_A.las	LAS 1.2 without RGB
2252_B.las	LAS 1.2 without RGB
2252_C.las	LAS 1.2 without RGB
2252_D.las	LAS 1.2 without RGB
2252_E.las	LAS 1.2 without RGB
2252_F.las	LAS 1.2 without RGB
2262_M.las	LAS 1.2 without RGB
2262_N.las	LAS 1.2 without RGB
2262_O.las	LAS 1.2 without RGB
2262_P.las	LAS 1.2 without RGB
2262_Q.las	LAS 1.2 without RGB
2262_R.las	LAS 1.2 without RGB
2272_A.las	LAS 1.2 without RGB
2272_B.las	LAS 1.2 without RGB

## 2.1 Report on LAS Format (Swath Data) - continued

File	LAS Format
2272_C.las	LAS 1.2 without RGB
2272_D.las	LAS 1.2 without RGB
2272_E.las	LAS 1.2 without RGB
2272_F.las	LAS 1.2 without RGB
2282_M.las	LAS 1.2 without RGB
2282_N.las	LAS 1.2 without RGB
2282_O.las	LAS 1.2 without RGB
2282_P.las	LAS 1.2 without RGB
2282_Q.las	LAS 1.2 without RGB
2282_R.las	LAS 1.2 without RGB
2292_A.las	LAS 1.2 without RGB
2292_B.las	LAS 1.2 without RGB
2292_C.las	LAS 1.2 without RGB
2292_D.las	LAS 1.2 without RGB
2292_E.las	LAS 1.2 without RGB
2292_F.las	LAS 1.2 without RGB
2302_K.las	LAS 1.2 without RGB
2302_L.las	LAS 1.2 without RGB
2302_M.las	LAS 1.2 without RGB
2302_N.las	LAS 1.2 without RGB
2302_O.las	LAS 1.2 without RGB
2302_P.las	LAS 1.2 without RGB
2311_L.las	LAS 1.2 without RGB
2311_M.las	LAS 1.2 without RGB
2311_N.las	LAS 1.2 without RGB
2311_O.las	LAS 1.2 without RGB
2311_P.las	LAS 1.2 without RGB
2311_Q.las	LAS 1.2 without RGB
2311_R.las	LAS 1.2 without RGB
2321_A.las	LAS 1.2 without RGB
2321_B.las	LAS 1.2 without RGB
2321_C.las	LAS 1.2 without RGB
2321_D.las	LAS 1.2 without RGB
2321_E.las	LAS 1.2 without RGB
2321_F.las	LAS 1.2 without RGB
2331_L.las	LAS 1.2 without RGB
2331_M.las	LAS 1.2 without RGB
2331_N.las	LAS 1.2 without RGB
2331_O.las	LAS 1.2 without RGB
2331_P.las	LAS 1.2 without RGB
2331_Q.las	LAS 1.2 without RGB
2341_A.las	LAS 1.2 without RGB
2341_B.las	LAS 1.2 without RGB
2341_C.las	LAS 1.2 without RGB
2341_D.las	LAS 1.2 without RGB
2341_E.las	LAS 1.2 without RGB
2341_F.las	LAS 1.2 without RGB
2421_A.las	LAS 1.2 without RGB
2421_B.las	LAS 1.2 without RGB

## 2.1 Report on LAS Format (Swath Data) - continued

File	LAS Format
2421_C.las	LAS 1.2 without RGB
2421_D.las	LAS 1.2 without RGB
2421_E.las	LAS 1.2 without RGB
2421_F.las	LAS 1.2 without RGB
2431_P.las	LAS 1.2 without RGB
2441_A.las	LAS 1.2 without RGB
2441_B.las	LAS 1.2 without RGB
2441_C.las	LAS 1.2 without RGB
2441_D.las	LAS 1.2 without RGB
2441_E.las	LAS 1.2 without RGB
2441_F.las	LAS 1.2 without RGB
2451_K.las	LAS 1.2 without RGB
2451_L.las	LAS 1.2 without RGB
2451_M.las	LAS 1.2 without RGB
2451_N.las	LAS 1.2 without RGB
2451_O.las	LAS 1.2 without RGB
2451_P.las	LAS 1.2 without RGB
2451_Q.las	LAS 1.2 without RGB
2461_A.las	LAS 1.2 without RGB
2461_B.las	LAS 1.2 without RGB
2461_C.las	LAS 1.2 without RGB
2461_D.las	LAS 1.2 without RGB
2461_E.las	LAS 1.2 without RGB
2461_F.las	LAS 1.2 without RGB
2462_A.las	LAS 1.2 without RGB
2472_D.las	LAS 1.2 without RGB
2472_E.las	LAS 1.2 without RGB
2472_F.las	LAS 1.2 without RGB
2472_G.las	LAS 1.2 without RGB
2472_H.las	LAS 1.2 without RGB
2472_I.las	LAS 1.2 without RGB
2472_J.las	LAS 1.2 without RGB
2481_A.las	LAS 1.2 without RGB
2481_B.las	LAS 1.2 without RGB
2481_C.las	LAS 1.2 without RGB
2481_D.las	LAS 1.2 without RGB
2481_E.las	LAS 1.2 without RGB
2481_F.las	LAS 1.2 without RGB
2491_P.las	LAS 1.2 without RGB
2501_A.las	LAS 1.2 without RGB
2501_B.las	LAS 1.2 without RGB
2501_C.las	LAS 1.2 without RGB
2501_D.las	LAS 1.2 without RGB
2501_E.las	LAS 1.2 without RGB
2501_F.las	LAS 1.2 without RGB
2511_L.las	LAS 1.2 without RGB
2511_M.las	LAS 1.2 without RGB
2511_N.las	LAS 1.2 without RGB
2511_O.las	LAS 1.2 without RGB

## 2.1 Report on LAS Format (Swath Data) - continued

File	LAS Format
2511_P.las	LAS 1.2 without RGB
2511_Q.las	LAS 1.2 without RGB
2521_A.las	LAS 1.2 without RGB
2521_B.las	LAS 1.2 without RGB
2521_C.las	LAS 1.2 without RGB
2521_D.las	LAS 1.2 without RGB
2521_E.las	LAS 1.2 without RGB
2521_F.las	LAS 1.2 without RGB
2521_G.las	LAS 1.2 without RGB
2531_L.las	LAS 1.2 without RGB
2531_M.las	LAS 1.2 without RGB
2531_N.las	LAS 1.2 without RGB
2531_O.las	LAS 1.2 without RGB
2531_P.las	LAS 1.2 without RGB
2531_Q.las	LAS 1.2 without RGB
2531_R.las	LAS 1.2 without RGB
2541_A.las	LAS 1.2 without RGB
2541_B.las	LAS 1.2 without RGB
2541_C.las	LAS 1.2 without RGB
2541_D.las	LAS 1.2 without RGB
2541_E.las	LAS 1.2 without RGB
2541_F.las	LAS 1.2 without RGB
2551_L.las	LAS 1.2 without RGB
2551_M.las	LAS 1.2 without RGB
2551_N.las	LAS 1.2 without RGB
2551_O.las	LAS 1.2 without RGB
2551_P.las	LAS 1.2 without RGB
2551_Q.las	LAS 1.2 without RGB
2561_A.las	LAS 1.2 without RGB
2561_B.las	LAS 1.2 without RGB
2561_C.las	LAS 1.2 without RGB
2561_D.las	LAS 1.2 without RGB
2561_E.las	LAS 1.2 without RGB
2561_F.las	LAS 1.2 without RGB
2571_A.las	LAS 1.2 without RGB
2571_B.las	LAS 1.2 without RGB
2571_C.las	LAS 1.2 without RGB
2571_D.las	LAS 1.2 without RGB
2581_J.las	LAS 1.2 without RGB
2581_K.las	LAS 1.2 without RGB
2591_A.las	LAS 1.2 without RGB
2601_K.las	LAS 1.2 without RGB
2601_L.las	LAS 1.2 without RGB
2611_A.las	LAS 1.2 without RGB
2621_K.las	LAS 1.2 without RGB
2632_A.las	LAS 1.2 without RGB
9511_A.las	LAS 1.2 without RGB
9511_B.las	LAS 1.2 without RGB

## 2.1 Report on LAS Format (Tiled Data)

[Classified Files - E:\Clark County Final QAQC\Classified LAS](#)

File	LAS Format
1072_1000.las	LAS 1.2 without RGB
1072_1002.las	LAS 1.2 without RGB
1072_1004.las	LAS 1.2 without RGB
1072_1006.las	LAS 1.2 without RGB
1072_1008.las	LAS 1.2 without RGB
1072_1010.las	LAS 1.2 without RGB
1072_1012.las	LAS 1.2 without RGB
1072_1014.las	LAS 1.2 without RGB
1072_1016.las	LAS 1.2 without RGB
1072_1018.las	LAS 1.2 without RGB
1072_1020.las	LAS 1.2 without RGB
1072_1022.las	LAS 1.2 without RGB
1072_1024.las	LAS 1.2 without RGB
1072_1026.las	LAS 1.2 without RGB
1072_936.las	LAS 1.2 without RGB
1072_938.las	LAS 1.2 without RGB
1072_940.las	LAS 1.2 without RGB
1072_942.las	LAS 1.2 without RGB
1072_944.las	LAS 1.2 without RGB
1072_946.las	LAS 1.2 without RGB
1072_948.las	LAS 1.2 without RGB
1072_950.las	LAS 1.2 without RGB
1072_952.las	LAS 1.2 without RGB
1072_954.las	LAS 1.2 without RGB
1072_956.las	LAS 1.2 without RGB
1072_958.las	LAS 1.2 without RGB
1072_960.las	LAS 1.2 without RGB
1072_962.las	LAS 1.2 without RGB
1072_964.las	LAS 1.2 without RGB
1072_966.las	LAS 1.2 without RGB
1072_968.las	LAS 1.2 without RGB
1072_970.las	LAS 1.2 without RGB
1072_972.las	LAS 1.2 without RGB
1072_974.las	LAS 1.2 without RGB
1072_976.las	LAS 1.2 without RGB
1072_978.las	LAS 1.2 without RGB
1072_980.las	LAS 1.2 without RGB
1072_982.las	LAS 1.2 without RGB
1072_984.las	LAS 1.2 without RGB
1072_986.las	LAS 1.2 without RGB
1072_988.las	LAS 1.2 without RGB
1072_990.las	LAS 1.2 without RGB
1072_992.las	LAS 1.2 without RGB
1072_994.las	LAS 1.2 without RGB
1072_996.las	LAS 1.2 without RGB
1072_998.las	LAS 1.2 without RGB
1074_1000.las	LAS 1.2 without RGB
1074_1002.las	LAS 1.2 without RGB



## 2.1 Report on LAS Format (Tiled Data) - continued

File	LAS Format
1074_1004.las	LAS 1.2 without RGB
1074_1006.las	LAS 1.2 without RGB
1074_1008.las	LAS 1.2 without RGB
1074_1010.las	LAS 1.2 without RGB
1074_1012.las	LAS 1.2 without RGB
1074_1014.las	LAS 1.2 without RGB
1074_1016.las	LAS 1.2 without RGB
1074_1018.las	LAS 1.2 without RGB
1074_1020.las	LAS 1.2 without RGB
1074_1022.las	LAS 1.2 without RGB
1074_1024.las	LAS 1.2 without RGB
1074_1026.las	LAS 1.2 without RGB
1074_910.las	LAS 1.2 without RGB
1074_912.las	LAS 1.2 without RGB
1074_914.las	LAS 1.2 without RGB
1074_916.las	LAS 1.2 without RGB
1074_918.las	LAS 1.2 without RGB
1074_920.las	LAS 1.2 without RGB
1074_922.las	LAS 1.2 without RGB
1074_924.las	LAS 1.2 without RGB
1074_926.las	LAS 1.2 without RGB
1074_928.las	LAS 1.2 without RGB
1074_930.las	LAS 1.2 without RGB
1074_932.las	LAS 1.2 without RGB
1074_934.las	LAS 1.2 without RGB
1074_936.las	LAS 1.2 without RGB
1074_938.las	LAS 1.2 without RGB
1074_940.las	LAS 1.2 without RGB
1074_942.las	LAS 1.2 without RGB
1074_944.las	LAS 1.2 without RGB
1074_946.las	LAS 1.2 without RGB
1074_948.las	LAS 1.2 without RGB
1074_950.las	LAS 1.2 without RGB
1074_952.las	LAS 1.2 without RGB
1074_954.las	LAS 1.2 without RGB
1074_956.las	LAS 1.2 without RGB
1074_958.las	LAS 1.2 without RGB
1074_960.las	LAS 1.2 without RGB
1074_962.las	LAS 1.2 without RGB
1074_964.las	LAS 1.2 without RGB
1074_966.las	LAS 1.2 without RGB
1074_968.las	LAS 1.2 without RGB
1074_970.las	LAS 1.2 without RGB
1074_972.las	LAS 1.2 without RGB
1074_974.las	LAS 1.2 without RGB
1074_976.las	LAS 1.2 without RGB
1074_978.las	LAS 1.2 without RGB
1074_980.las	LAS 1.2 without RGB
1074_982.las	LAS 1.2 without RGB

## 2.1 Report on LAS Format (Tiled Data) - continued

File	LAS Format
1074_984.las	LAS 1.2 without RGB
1074_986.las	LAS 1.2 without RGB
1074_988.las	LAS 1.2 without RGB
1074_990.las	LAS 1.2 without RGB
1074_992.las	LAS 1.2 without RGB
1074_994.las	LAS 1.2 without RGB
1074_996.las	LAS 1.2 without RGB
1074_998.las	LAS 1.2 without RGB
1076_1000.las	LAS 1.2 without RGB
1076_1002.las	LAS 1.2 without RGB
1076_1004.las	LAS 1.2 without RGB
1076_1006.las	LAS 1.2 without RGB
1076_1008.las	LAS 1.2 without RGB
1076_1010.las	LAS 1.2 without RGB
1076_1012.las	LAS 1.2 without RGB
1076_1014.las	LAS 1.2 without RGB
1076_1016.las	LAS 1.2 without RGB
1076_1018.las	LAS 1.2 without RGB
1076_1020.las	LAS 1.2 without RGB
1076_1022.las	LAS 1.2 without RGB
1076_1024.las	LAS 1.2 without RGB
1076_1026.las	LAS 1.2 without RGB
1076_910.las	LAS 1.2 without RGB
1076_912.las	LAS 1.2 without RGB
1076_914.las	LAS 1.2 without RGB
1076_916.las	LAS 1.2 without RGB
1076_918.las	LAS 1.2 without RGB
1076_920.las	LAS 1.2 without RGB
1076_922.las	LAS 1.2 without RGB
1076_924.las	LAS 1.2 without RGB
1076_926.las	LAS 1.2 without RGB
1076_928.las	LAS 1.2 without RGB
1076_930.las	LAS 1.2 without RGB
1076_932.las	LAS 1.2 without RGB
1076_934.las	LAS 1.2 without RGB
1076_936.las	LAS 1.2 without RGB
1076_938.las	LAS 1.2 without RGB
1076_940.las	LAS 1.2 without RGB
1076_942.las	LAS 1.2 without RGB
1076_944.las	LAS 1.2 without RGB
1076_946.las	LAS 1.2 without RGB
1076_948.las	LAS 1.2 without RGB
1076_950.las	LAS 1.2 without RGB
1076_952.las	LAS 1.2 without RGB
1076_954.las	LAS 1.2 without RGB
1076_956.las	LAS 1.2 without RGB
1076_958.las	LAS 1.2 without RGB
1076_960.las	LAS 1.2 without RGB
1076_962.las	LAS 1.2 without RGB

## 2.1 Report on LAS Format (Tiled Data) - continued

File	LAS Format
1076_964.las	LAS 1.2 without RGB
1076_966.las	LAS 1.2 without RGB
1076_968.las	LAS 1.2 without RGB
1076_970.las	LAS 1.2 without RGB
1076_972.las	LAS 1.2 without RGB
1076_974.las	LAS 1.2 without RGB
1076_976.las	LAS 1.2 without RGB
1076_978.las	LAS 1.2 without RGB
1076_980.las	LAS 1.2 without RGB
1076_982.las	LAS 1.2 without RGB
1076_984.las	LAS 1.2 without RGB
1076_986.las	LAS 1.2 without RGB
1076_988.las	LAS 1.2 without RGB
1076_990.las	LAS 1.2 without RGB
1076_992.las	LAS 1.2 without RGB
1076_994.las	LAS 1.2 without RGB
1076_996.las	LAS 1.2 without RGB
1076_998.las	LAS 1.2 without RGB
1078_1000.las	LAS 1.2 without RGB
1078_1002.las	LAS 1.2 without RGB
1078_1004.las	LAS 1.2 without RGB
1078_1006.las	LAS 1.2 without RGB
1078_1008.las	LAS 1.2 without RGB
1078_1010.las	LAS 1.2 without RGB
1078_1012.las	LAS 1.2 without RGB
1078_1014.las	LAS 1.2 without RGB
1078_1016.las	LAS 1.2 without RGB
1078_1018.las	LAS 1.2 without RGB
1078_1020.las	LAS 1.2 without RGB
1078_1022.las	LAS 1.2 without RGB
1078_1024.las	LAS 1.2 without RGB
1078_1026.las	LAS 1.2 without RGB
1078_910.las	LAS 1.2 without RGB
1078_912.las	LAS 1.2 without RGB
1078_914.las	LAS 1.2 without RGB
1078_916.las	LAS 1.2 without RGB
1078_918.las	LAS 1.2 without RGB
1078_920.las	LAS 1.2 without RGB
1078_922.las	LAS 1.2 without RGB
1078_924.las	LAS 1.2 without RGB
1078_926.las	LAS 1.2 without RGB
1078_928.las	LAS 1.2 without RGB
1078_930.las	LAS 1.2 without RGB
1078_932.las	LAS 1.2 without RGB
1078_934.las	LAS 1.2 without RGB
1078_936.las	LAS 1.2 without RGB
1078_938.las	LAS 1.2 without RGB
1078_940.las	LAS 1.2 without RGB
1078_942.las	LAS 1.2 without RGB

## 2.1 Report on LAS Format (Tiled Data) - continued

File	LAS Format
1078_944.las	LAS 1.2 without RGB
1078_946.las	LAS 1.2 without RGB
1078_948.las	LAS 1.2 without RGB
1078_950.las	LAS 1.2 without RGB
1078_952.las	LAS 1.2 without RGB
1078_954.las	LAS 1.2 without RGB
1078_956.las	LAS 1.2 without RGB
1078_958.las	LAS 1.2 without RGB
1078_960.las	LAS 1.2 without RGB
1078_962.las	LAS 1.2 without RGB
1078_964.las	LAS 1.2 without RGB
1078_966.las	LAS 1.2 without RGB
1078_968.las	LAS 1.2 without RGB
1078_970.las	LAS 1.2 without RGB
1078_972.las	LAS 1.2 without RGB
1078_974.las	LAS 1.2 without RGB
1078_976.las	LAS 1.2 without RGB
1078_978.las	LAS 1.2 without RGB
1078_980.las	LAS 1.2 without RGB
1078_982.las	LAS 1.2 without RGB
1078_984.las	LAS 1.2 without RGB
1078_986.las	LAS 1.2 without RGB
1078_988.las	LAS 1.2 without RGB
1078_990.las	LAS 1.2 without RGB
1078_992.las	LAS 1.2 without RGB
1078_994.las	LAS 1.2 without RGB
1078_996.las	LAS 1.2 without RGB
1078_998.las	LAS 1.2 without RGB
1080_1000.las	LAS 1.2 without RGB
1080_1002.las	LAS 1.2 without RGB
1080_1004.las	LAS 1.2 without RGB
1080_1006.las	LAS 1.2 without RGB
1080_1008.las	LAS 1.2 without RGB
1080_1010.las	LAS 1.2 without RGB
1080_1012.las	LAS 1.2 without RGB
1080_1014.las	LAS 1.2 without RGB
1080_1016.las	LAS 1.2 without RGB
1080_1018.las	LAS 1.2 without RGB
1080_1020.las	LAS 1.2 without RGB
1080_1022.las	LAS 1.2 without RGB
1080_1024.las	LAS 1.2 without RGB
1080_1026.las	LAS 1.2 without RGB
1080_910.las	LAS 1.2 without RGB
1080_912.las	LAS 1.2 without RGB
1080_914.las	LAS 1.2 without RGB
1080_916.las	LAS 1.2 without RGB
1080_918.las	LAS 1.2 without RGB
1080_920.las	LAS 1.2 without RGB
1080_922.las	LAS 1.2 without RGB

## 2.1 Report on LAS Format (Tiled Data) - continued

File	LAS Format
1080_924.las	LAS 1.2 without RGB
1080_926.las	LAS 1.2 without RGB
1080_928.las	LAS 1.2 without RGB
1080_930.las	LAS 1.2 without RGB
1080_932.las	LAS 1.2 without RGB
1080_934.las	LAS 1.2 without RGB
1080_936.las	LAS 1.2 without RGB
1080_938.las	LAS 1.2 without RGB
1080_940.las	LAS 1.2 without RGB
1080_942.las	LAS 1.2 without RGB
1080_944.las	LAS 1.2 without RGB
1080_946.las	LAS 1.2 without RGB
1080_948.las	LAS 1.2 without RGB
1080_950.las	LAS 1.2 without RGB
1080_952.las	LAS 1.2 without RGB
1080_954.las	LAS 1.2 without RGB
1080_956.las	LAS 1.2 without RGB
1080_958.las	LAS 1.2 without RGB
1080_960.las	LAS 1.2 without RGB
1080_962.las	LAS 1.2 without RGB
1080_964.las	LAS 1.2 without RGB
1080_966.las	LAS 1.2 without RGB
1080_968.las	LAS 1.2 without RGB
1080_970.las	LAS 1.2 without RGB
1080_972.las	LAS 1.2 without RGB
1080_974.las	LAS 1.2 without RGB
1080_976.las	LAS 1.2 without RGB
1080_978.las	LAS 1.2 without RGB
1080_980.las	LAS 1.2 without RGB
1080_982.las	LAS 1.2 without RGB
1080_984.las	LAS 1.2 without RGB
1080_986.las	LAS 1.2 without RGB
1080_988.las	LAS 1.2 without RGB
1080_990.las	LAS 1.2 without RGB
1080_992.las	LAS 1.2 without RGB
1080_994.las	LAS 1.2 without RGB
1080_996.las	LAS 1.2 without RGB
1080_998.las	LAS 1.2 without RGB
1082_1000.las	LAS 1.2 without RGB
1082_1002.las	LAS 1.2 without RGB
1082_1004.las	LAS 1.2 without RGB
1082_1006.las	LAS 1.2 without RGB
1082_1008.las	LAS 1.2 without RGB
1082_1010.las	LAS 1.2 without RGB
1082_1012.las	LAS 1.2 without RGB
1082_1014.las	LAS 1.2 without RGB
1082_1016.las	LAS 1.2 without RGB
1082_1018.las	LAS 1.2 without RGB
1082_1020.las	LAS 1.2 without RGB

## 2.1 Report on LAS Format (Tiled Data) - continued

File	LAS Format
1082_1022.las	LAS 1.2 without RGB
1082_1024.las	LAS 1.2 without RGB
1082_1026.las	LAS 1.2 without RGB
1082_910.las	LAS 1.2 without RGB
1082_912.las	LAS 1.2 without RGB
1082_914.las	LAS 1.2 without RGB
1082_916.las	LAS 1.2 without RGB
1082_918.las	LAS 1.2 without RGB
1082_920.las	LAS 1.2 without RGB
1082_922.las	LAS 1.2 without RGB
1082_924.las	LAS 1.2 without RGB
1082_926.las	LAS 1.2 without RGB
1082_928.las	LAS 1.2 without RGB
1082_930.las	LAS 1.2 without RGB
1082_932.las	LAS 1.2 without RGB
1082_934.las	LAS 1.2 without RGB
1082_936.las	LAS 1.2 without RGB
1082_938.las	LAS 1.2 without RGB
1082_940.las	LAS 1.2 without RGB
1082_942.las	LAS 1.2 without RGB
1082_944.las	LAS 1.2 without RGB
1082_946.las	LAS 1.2 without RGB
1082_948.las	LAS 1.2 without RGB
1082_950.las	LAS 1.2 without RGB
1082_952.las	LAS 1.2 without RGB
1082_954.las	LAS 1.2 without RGB
1082_956.las	LAS 1.2 without RGB
1082_958.las	LAS 1.2 without RGB
1082_960.las	LAS 1.2 without RGB
1082_962.las	LAS 1.2 without RGB
1082_964.las	LAS 1.2 without RGB
1082_966.las	LAS 1.2 without RGB
1082_968.las	LAS 1.2 without RGB
1082_970.las	LAS 1.2 without RGB
1082_972.las	LAS 1.2 without RGB
1082_974.las	LAS 1.2 without RGB
1082_976.las	LAS 1.2 without RGB
1082_978.las	LAS 1.2 without RGB
1082_980.las	LAS 1.2 without RGB
1082_982.las	LAS 1.2 without RGB
1082_984.las	LAS 1.2 without RGB
1082_986.las	LAS 1.2 without RGB
1082_988.las	LAS 1.2 without RGB
1082_990.las	LAS 1.2 without RGB
1082_992.las	LAS 1.2 without RGB
1082_994.las	LAS 1.2 without RGB
1082_996.las	LAS 1.2 without RGB
1082_998.las	LAS 1.2 without RGB
1084_1000.las	LAS 1.2 without RGB

## 2.1 Report on LAS Format (Tiled Data) - continued

File	LAS Format
1084_1002.las	LAS 1.2 without RGB
1084_1004.las	LAS 1.2 without RGB
1084_1006.las	LAS 1.2 without RGB
1084_1008.las	LAS 1.2 without RGB
1084_1010.las	LAS 1.2 without RGB
1084_1012.las	LAS 1.2 without RGB
1084_1014.las	LAS 1.2 without RGB
1084_1016.las	LAS 1.2 without RGB
1084_1018.las	LAS 1.2 without RGB
1084_1020.las	LAS 1.2 without RGB
1084_1022.las	LAS 1.2 without RGB
1084_1024.las	LAS 1.2 without RGB
1084_1026.las	LAS 1.2 without RGB
1084_910.las	LAS 1.2 without RGB
1084_912.las	LAS 1.2 without RGB
1084_914.las	LAS 1.2 without RGB
1084_916.las	LAS 1.2 without RGB
1084_918.las	LAS 1.2 without RGB
1084_920.las	LAS 1.2 without RGB
1084_922.las	LAS 1.2 without RGB
1084_924.las	LAS 1.2 without RGB
1084_926.las	LAS 1.2 without RGB
1084_928.las	LAS 1.2 without RGB
1084_930.las	LAS 1.2 without RGB
1084_932.las	LAS 1.2 without RGB
1084_934.las	LAS 1.2 without RGB
1084_936.las	LAS 1.2 without RGB
1084_938.las	LAS 1.2 without RGB
1084_940.las	LAS 1.2 without RGB
1084_942.las	LAS 1.2 without RGB
1084_944.las	LAS 1.2 without RGB
1084_946.las	LAS 1.2 without RGB
1084_948.las	LAS 1.2 without RGB
1084_950.las	LAS 1.2 without RGB
1084_952.las	LAS 1.2 without RGB
1084_954.las	LAS 1.2 without RGB
1084_956.las	LAS 1.2 without RGB
1084_958.las	LAS 1.2 without RGB
1084_960.las	LAS 1.2 without RGB
1084_962.las	LAS 1.2 without RGB
1084_964.las	LAS 1.2 without RGB
1084_966.las	LAS 1.2 without RGB
1084_968.las	LAS 1.2 without RGB
1084_970.las	LAS 1.2 without RGB
1084_972.las	LAS 1.2 without RGB
1084_974.las	LAS 1.2 without RGB
1084_976.las	LAS 1.2 without RGB
1084_978.las	LAS 1.2 without RGB
1084_980.las	LAS 1.2 without RGB

## 2.1 Report on LAS Format (Tiled Data) - continued

File	LAS Format
1084_982.las	LAS 1.2 without RGB
1084_984.las	LAS 1.2 without RGB
1084_986.las	LAS 1.2 without RGB
1084_988.las	LAS 1.2 without RGB
1084_990.las	LAS 1.2 without RGB
1084_992.las	LAS 1.2 without RGB
1084_994.las	LAS 1.2 without RGB
1084_996.las	LAS 1.2 without RGB
1084_998.las	LAS 1.2 without RGB
1086_1000.las	LAS 1.2 without RGB
1086_1002.las	LAS 1.2 without RGB
1086_1004.las	LAS 1.2 without RGB
1086_1006.las	LAS 1.2 without RGB
1086_1008.las	LAS 1.2 without RGB
1086_1010.las	LAS 1.2 without RGB
1086_1012.las	LAS 1.2 without RGB
1086_1014.las	LAS 1.2 without RGB
1086_1016.las	LAS 1.2 without RGB
1086_1018.las	LAS 1.2 without RGB
1086_1020.las	LAS 1.2 without RGB
1086_1022.las	LAS 1.2 without RGB
1086_1024.las	LAS 1.2 without RGB
1086_1026.las	LAS 1.2 without RGB
1086_910.las	LAS 1.2 without RGB
1086_912.las	LAS 1.2 without RGB
1086_914.las	LAS 1.2 without RGB
1086_916.las	LAS 1.2 without RGB
1086_918.las	LAS 1.2 without RGB
1086_920.las	LAS 1.2 without RGB
1086_922.las	LAS 1.2 without RGB
1086_924.las	LAS 1.2 without RGB
1086_926.las	LAS 1.2 without RGB
1086_928.las	LAS 1.2 without RGB
1086_930.las	LAS 1.2 without RGB
1086_932.las	LAS 1.2 without RGB
1086_934.las	LAS 1.2 without RGB
1086_936.las	LAS 1.2 without RGB
1086_938.las	LAS 1.2 without RGB
1086_940.las	LAS 1.2 without RGB
1086_942.las	LAS 1.2 without RGB
1086_944.las	LAS 1.2 without RGB
1086_946.las	LAS 1.2 without RGB
1086_948.las	LAS 1.2 without RGB
1086_950.las	LAS 1.2 without RGB
1086_952.las	LAS 1.2 without RGB
1086_954.las	LAS 1.2 without RGB
1086_956.las	LAS 1.2 without RGB
1086_958.las	LAS 1.2 without RGB
1086_960.las	LAS 1.2 without RGB



## 2.1 Report on LAS Format (Tiled Data) - continued

File	LAS Format
1086_962.las	LAS 1.2 without RGB
1086_964.las	LAS 1.2 without RGB
1086_966.las	LAS 1.2 without RGB
1086_968.las	LAS 1.2 without RGB
1086_970.las	LAS 1.2 without RGB
1086_972.las	LAS 1.2 without RGB
1086_974.las	LAS 1.2 without RGB
1086_976.las	LAS 1.2 without RGB
1086_978.las	LAS 1.2 without RGB
1086_980.las	LAS 1.2 without RGB
1086_982.las	LAS 1.2 without RGB
1086_984.las	LAS 1.2 without RGB
1086_986.las	LAS 1.2 without RGB
1086_988.las	LAS 1.2 without RGB
1086_990.las	LAS 1.2 without RGB
1086_992.las	LAS 1.2 without RGB
1086_994.las	LAS 1.2 without RGB
1086_996.las	LAS 1.2 without RGB
1086_998.las	LAS 1.2 without RGB
1088_1000.las	LAS 1.2 without RGB
1088_1002.las	LAS 1.2 without RGB
1088_1004.las	LAS 1.2 without RGB
1088_1006.las	LAS 1.2 without RGB
1088_1008.las	LAS 1.2 without RGB
1088_1010.las	LAS 1.2 without RGB
1088_1012.las	LAS 1.2 without RGB
1088_1014.las	LAS 1.2 without RGB
1088_1016.las	LAS 1.2 without RGB
1088_1018.las	LAS 1.2 without RGB
1088_1020.las	LAS 1.2 without RGB
1088_1022.las	LAS 1.2 without RGB
1088_1024.las	LAS 1.2 without RGB
1088_1026.las	LAS 1.2 without RGB
1088_910.las	LAS 1.2 without RGB
1088_912.las	LAS 1.2 without RGB
1088_914.las	LAS 1.2 without RGB
1088_916.las	LAS 1.2 without RGB
1088_918.las	LAS 1.2 without RGB
1088_920.las	LAS 1.2 without RGB
1088_922.las	LAS 1.2 without RGB
1088_924.las	LAS 1.2 without RGB
1088_926.las	LAS 1.2 without RGB
1088_928.las	LAS 1.2 without RGB
1088_930.las	LAS 1.2 without RGB
1088_932.las	LAS 1.2 without RGB
1088_934.las	LAS 1.2 without RGB
1088_936.las	LAS 1.2 without RGB
1088_938.las	LAS 1.2 without RGB
1088_940.las	LAS 1.2 without RGB

## 2.1 Report on LAS Format (Tiled Data) - continued

File	LAS Format
1088_942.las	LAS 1.2 without RGB
1088_944.las	LAS 1.2 without RGB
1088_946.las	LAS 1.2 without RGB
1088_948.las	LAS 1.2 without RGB
1088_950.las	LAS 1.2 without RGB
1088_952.las	LAS 1.2 without RGB
1088_954.las	LAS 1.2 without RGB
1088_956.las	LAS 1.2 without RGB
1088_958.las	LAS 1.2 without RGB
1088_960.las	LAS 1.2 without RGB
1088_962.las	LAS 1.2 without RGB
1088_964.las	LAS 1.2 without RGB
1088_966.las	LAS 1.2 without RGB
1088_968.las	LAS 1.2 without RGB
1088_970.las	LAS 1.2 without RGB
1088_972.las	LAS 1.2 without RGB
1088_974.las	LAS 1.2 without RGB
1088_976.las	LAS 1.2 without RGB
1088_978.las	LAS 1.2 without RGB
1088_980.las	LAS 1.2 without RGB
1088_982.las	LAS 1.2 without RGB
1088_984.las	LAS 1.2 without RGB
1088_986.las	LAS 1.2 without RGB
1088_988.las	LAS 1.2 without RGB
1088_990.las	LAS 1.2 without RGB
1088_992.las	LAS 1.2 without RGB
1088_994.las	LAS 1.2 without RGB
1088_996.las	LAS 1.2 without RGB
1088_998.las	LAS 1.2 without RGB
1090_1000.las	LAS 1.2 without RGB
1090_1002.las	LAS 1.2 without RGB
1090_1004.las	LAS 1.2 without RGB
1090_1006.las	LAS 1.2 without RGB
1090_1008.las	LAS 1.2 without RGB
1090_1010.las	LAS 1.2 without RGB
1090_1012.las	LAS 1.2 without RGB
1090_1014.las	LAS 1.2 without RGB
1090_1016.las	LAS 1.2 without RGB
1090_1018.las	LAS 1.2 without RGB
1090_1020.las	LAS 1.2 without RGB
1090_1022.las	LAS 1.2 without RGB
1090_1024.las	LAS 1.2 without RGB
1090_910.las	LAS 1.2 without RGB
1090_912.las	LAS 1.2 without RGB
1090_914.las	LAS 1.2 without RGB
1090_916.las	LAS 1.2 without RGB
1090_918.las	LAS 1.2 without RGB
1090_920.las	LAS 1.2 without RGB
1090_922.las	LAS 1.2 without RGB

## 2.1 Report on LAS Format (Tiled Data) - continued

File	LAS Format
1090_924.las	LAS 1.2 without RGB
1090_926.las	LAS 1.2 without RGB
1090_928.las	LAS 1.2 without RGB
1090_930.las	LAS 1.2 without RGB
1090_932.las	LAS 1.2 without RGB
1090_934.las	LAS 1.2 without RGB
1090_936.las	LAS 1.2 without RGB
1090_938.las	LAS 1.2 without RGB
1090_940.las	LAS 1.2 without RGB
1090_942.las	LAS 1.2 without RGB
1090_944.las	LAS 1.2 without RGB
1090_946.las	LAS 1.2 without RGB
1090_948.las	LAS 1.2 without RGB
1090_950.las	LAS 1.2 without RGB
1090_952.las	LAS 1.2 without RGB
1090_954.las	LAS 1.2 without RGB
1090_956.las	LAS 1.2 without RGB
1090_958.las	LAS 1.2 without RGB
1090_960.las	LAS 1.2 without RGB
1090_962.las	LAS 1.2 without RGB
1090_964.las	LAS 1.2 without RGB
1090_966.las	LAS 1.2 without RGB
1090_968.las	LAS 1.2 without RGB
1090_970.las	LAS 1.2 without RGB
1090_972.las	LAS 1.2 without RGB
1090_974.las	LAS 1.2 without RGB
1090_976.las	LAS 1.2 without RGB
1090_978.las	LAS 1.2 without RGB
1090_980.las	LAS 1.2 without RGB
1090_982.las	LAS 1.2 without RGB
1090_984.las	LAS 1.2 without RGB
1090_986.las	LAS 1.2 without RGB
1090_988.las	LAS 1.2 without RGB
1090_990.las	LAS 1.2 without RGB
1090_992.las	LAS 1.2 without RGB
1090_994.las	LAS 1.2 without RGB
1090_996.las	LAS 1.2 without RGB
1090_998.las	LAS 1.2 without RGB
1092_1000.las	LAS 1.2 without RGB
1092_1002.las	LAS 1.2 without RGB
1092_1004.las	LAS 1.2 without RGB
1092_1006.las	LAS 1.2 without RGB
1092_1008.las	LAS 1.2 without RGB
1092_1010.las	LAS 1.2 without RGB
1092_1012.las	LAS 1.2 without RGB
1092_1014.las	LAS 1.2 without RGB
1092_1016.las	LAS 1.2 without RGB
1092_1018.las	LAS 1.2 without RGB
1092_1020.las	LAS 1.2 without RGB

## 2.1 Report on LAS Format (Tiled Data) - continued

File	LAS Format
1092_1022.las	LAS 1.2 without RGB
1092_1024.las	LAS 1.2 without RGB
1092_910.las	LAS 1.2 without RGB
1092_912.las	LAS 1.2 without RGB
1092_914.las	LAS 1.2 without RGB
1092_916.las	LAS 1.2 without RGB
1092_918.las	LAS 1.2 without RGB
1092_920.las	LAS 1.2 without RGB
1092_922.las	LAS 1.2 without RGB
1092_924.las	LAS 1.2 without RGB
1092_926.las	LAS 1.2 without RGB
1092_928.las	LAS 1.2 without RGB
1092_930.las	LAS 1.2 without RGB
1092_932.las	LAS 1.2 without RGB
1092_934.las	LAS 1.2 without RGB
1092_936.las	LAS 1.2 without RGB
1092_938.las	LAS 1.2 without RGB
1092_940.las	LAS 1.2 without RGB
1092_942.las	LAS 1.2 without RGB
1092_944.las	LAS 1.2 without RGB
1092_946.las	LAS 1.2 without RGB
1092_948.las	LAS 1.2 without RGB
1092_950.las	LAS 1.2 without RGB
1092_952.las	LAS 1.2 without RGB
1092_954.las	LAS 1.2 without RGB
1092_956.las	LAS 1.2 without RGB
1092_958.las	LAS 1.2 without RGB
1092_960.las	LAS 1.2 without RGB
1092_962.las	LAS 1.2 without RGB
1092_964.las	LAS 1.2 without RGB
1092_966.las	LAS 1.2 without RGB
1092_968.las	LAS 1.2 without RGB
1092_970.las	LAS 1.2 without RGB
1092_972.las	LAS 1.2 without RGB
1092_974.las	LAS 1.2 without RGB
1092_976.las	LAS 1.2 without RGB
1092_978.las	LAS 1.2 without RGB
1092_980.las	LAS 1.2 without RGB
1092_982.las	LAS 1.2 without RGB
1092_984.las	LAS 1.2 without RGB
1092_986.las	LAS 1.2 without RGB
1092_988.las	LAS 1.2 without RGB
1092_990.las	LAS 1.2 without RGB
1092_992.las	LAS 1.2 without RGB
1092_994.las	LAS 1.2 without RGB
1092_996.las	LAS 1.2 without RGB
1092_998.las	LAS 1.2 without RGB
1094_1000.las	LAS 1.2 without RGB
1094_1002.las	LAS 1.2 without RGB

## 2.1 Report on LAS Format (Tiled Data) - continued

File	LAS Format
1094_1004.las	LAS 1.2 without RGB
1094_1006.las	LAS 1.2 without RGB
1094_1008.las	LAS 1.2 without RGB
1094_1010.las	LAS 1.2 without RGB
1094_1012.las	LAS 1.2 without RGB
1094_1014.las	LAS 1.2 without RGB
1094_1016.las	LAS 1.2 without RGB
1094_1018.las	LAS 1.2 without RGB
1094_1020.las	LAS 1.2 without RGB
1094_1022.las	LAS 1.2 without RGB
1094_1024.las	LAS 1.2 without RGB
1094_910.las	LAS 1.2 without RGB
1094_912.las	LAS 1.2 without RGB
1094_914.las	LAS 1.2 without RGB
1094_916.las	LAS 1.2 without RGB
1094_918.las	LAS 1.2 without RGB
1094_920.las	LAS 1.2 without RGB
1094_922.las	LAS 1.2 without RGB
1094_924.las	LAS 1.2 without RGB
1094_926.las	LAS 1.2 without RGB
1094_928.las	LAS 1.2 without RGB
1094_930.las	LAS 1.2 without RGB
1094_932.las	LAS 1.2 without RGB
1094_934.las	LAS 1.2 without RGB
1094_936.las	LAS 1.2 without RGB
1094_938.las	LAS 1.2 without RGB
1094_940.las	LAS 1.2 without RGB
1094_942.las	LAS 1.2 without RGB
1094_944.las	LAS 1.2 without RGB
1094_946.las	LAS 1.2 without RGB
1094_948.las	LAS 1.2 without RGB
1094_950.las	LAS 1.2 without RGB
1094_952.las	LAS 1.2 without RGB
1094_954.las	LAS 1.2 without RGB
1094_956.las	LAS 1.2 without RGB
1094_958.las	LAS 1.2 without RGB
1094_960.las	LAS 1.2 without RGB
1094_962.las	LAS 1.2 without RGB
1094_964.las	LAS 1.2 without RGB
1094_966.las	LAS 1.2 without RGB
1094_968.las	LAS 1.2 without RGB
1094_970.las	LAS 1.2 without RGB
1094_972.las	LAS 1.2 without RGB
1094_974.las	LAS 1.2 without RGB
1094_976.las	LAS 1.2 without RGB
1094_978.las	LAS 1.2 without RGB
1094_980.las	LAS 1.2 without RGB
1094_982.las	LAS 1.2 without RGB
1094_984.las	LAS 1.2 without RGB

## 2.1 Report on LAS Format (Tiled Data) - continued

File	LAS Format
1094_986.las	LAS 1.2 without RGB
1094_988.las	LAS 1.2 without RGB
1094_990.las	LAS 1.2 without RGB
1094_992.las	LAS 1.2 without RGB
1094_994.las	LAS 1.2 without RGB
1094_996.las	LAS 1.2 without RGB
1094_998.las	LAS 1.2 without RGB
1096_1000.las	LAS 1.2 without RGB
1096_1002.las	LAS 1.2 without RGB
1096_1004.las	LAS 1.2 without RGB
1096_1006.las	LAS 1.2 without RGB
1096_1008.las	LAS 1.2 without RGB
1096_1010.las	LAS 1.2 without RGB
1096_1012.las	LAS 1.2 without RGB
1096_1014.las	LAS 1.2 without RGB
1096_1016.las	LAS 1.2 without RGB
1096_1018.las	LAS 1.2 without RGB
1096_1020.las	LAS 1.2 without RGB
1096_1022.las	LAS 1.2 without RGB
1096_1024.las	LAS 1.2 without RGB
1096_910.las	LAS 1.2 without RGB
1096_912.las	LAS 1.2 without RGB
1096_914.las	LAS 1.2 without RGB
1096_916.las	LAS 1.2 without RGB
1096_918.las	LAS 1.2 without RGB
1096_920.las	LAS 1.2 without RGB
1096_922.las	LAS 1.2 without RGB
1096_924.las	LAS 1.2 without RGB
1096_926.las	LAS 1.2 without RGB
1096_928.las	LAS 1.2 without RGB
1096_930.las	LAS 1.2 without RGB
1096_932.las	LAS 1.2 without RGB
1096_934.las	LAS 1.2 without RGB
1096_936.las	LAS 1.2 without RGB
1096_938.las	LAS 1.2 without RGB
1096_940.las	LAS 1.2 without RGB
1096_942.las	LAS 1.2 without RGB
1096_944.las	LAS 1.2 without RGB
1096_946.las	LAS 1.2 without RGB
1096_948.las	LAS 1.2 without RGB
1096_950.las	LAS 1.2 without RGB
1096_952.las	LAS 1.2 without RGB
1096_954.las	LAS 1.2 without RGB
1096_956.las	LAS 1.2 without RGB
1096_958.las	LAS 1.2 without RGB
1096_960.las	LAS 1.2 without RGB
1096_962.las	LAS 1.2 without RGB
1096_964.las	LAS 1.2 without RGB
1096_966.las	LAS 1.2 without RGB

## 2.1 Report on LAS Format (Tiled Data) - continued

File	LAS Format
1096_968.las	LAS 1.2 without RGB
1096_970.las	LAS 1.2 without RGB
1096_972.las	LAS 1.2 without RGB
1096_974.las	LAS 1.2 without RGB
1096_976.las	LAS 1.2 without RGB
1096_978.las	LAS 1.2 without RGB
1096_980.las	LAS 1.2 without RGB
1096_982.las	LAS 1.2 without RGB
1096_984.las	LAS 1.2 without RGB
1096_986.las	LAS 1.2 without RGB
1096_988.las	LAS 1.2 without RGB
1096_990.las	LAS 1.2 without RGB
1096_992.las	LAS 1.2 without RGB
1096_994.las	LAS 1.2 without RGB
1096_996.las	LAS 1.2 without RGB
1096_998.las	LAS 1.2 without RGB
1098_1000.las	LAS 1.2 without RGB
1098_1002.las	LAS 1.2 without RGB
1098_1004.las	LAS 1.2 without RGB
1098_1006.las	LAS 1.2 without RGB
1098_1008.las	LAS 1.2 without RGB
1098_1010.las	LAS 1.2 without RGB
1098_1012.las	LAS 1.2 without RGB
1098_1014.las	LAS 1.2 without RGB
1098_1016.las	LAS 1.2 without RGB
1098_1018.las	LAS 1.2 without RGB
1098_1020.las	LAS 1.2 without RGB
1098_1022.las	LAS 1.2 without RGB
1098_1024.las	LAS 1.2 without RGB
1098_910.las	LAS 1.2 without RGB
1098_912.las	LAS 1.2 without RGB
1098_914.las	LAS 1.2 without RGB
1098_916.las	LAS 1.2 without RGB
1098_918.las	LAS 1.2 without RGB
1098_920.las	LAS 1.2 without RGB
1098_922.las	LAS 1.2 without RGB
1098_924.las	LAS 1.2 without RGB
1098_926.las	LAS 1.2 without RGB
1098_928.las	LAS 1.2 without RGB
1098_930.las	LAS 1.2 without RGB
1098_932.las	LAS 1.2 without RGB
1098_934.las	LAS 1.2 without RGB
1098_936.las	LAS 1.2 without RGB
1098_938.las	LAS 1.2 without RGB
1098_940.las	LAS 1.2 without RGB
1098_942.las	LAS 1.2 without RGB
1098_944.las	LAS 1.2 without RGB
1098_946.las	LAS 1.2 without RGB
1098_948.las	LAS 1.2 without RGB

## 2.1 Report on LAS Format (Tiled Data) - continued

File	LAS Format
1098_950.las	LAS 1.2 without RGB
1098_952.las	LAS 1.2 without RGB
1098_954.las	LAS 1.2 without RGB
1098_956.las	LAS 1.2 without RGB
1098_958.las	LAS 1.2 without RGB
1098_960.las	LAS 1.2 without RGB
1098_962.las	LAS 1.2 without RGB
1098_964.las	LAS 1.2 without RGB
1098_966.las	LAS 1.2 without RGB
1098_968.las	LAS 1.2 without RGB
1098_970.las	LAS 1.2 without RGB
1098_972.las	LAS 1.2 without RGB
1098_974.las	LAS 1.2 without RGB
1098_976.las	LAS 1.2 without RGB
1098_978.las	LAS 1.2 without RGB
1098_980.las	LAS 1.2 without RGB
1098_982.las	LAS 1.2 without RGB
1098_984.las	LAS 1.2 without RGB
1098_986.las	LAS 1.2 without RGB
1098_988.las	LAS 1.2 without RGB
1098_990.las	LAS 1.2 without RGB
1098_992.las	LAS 1.2 without RGB
1098_994.las	LAS 1.2 without RGB
1098_996.las	LAS 1.2 without RGB
1098_998.las	LAS 1.2 without RGB
1100_1000.las	LAS 1.2 without RGB
1100_1002.las	LAS 1.2 without RGB
1100_1004.las	LAS 1.2 without RGB
1100_1006.las	LAS 1.2 without RGB
1100_1008.las	LAS 1.2 without RGB
1100_1010.las	LAS 1.2 without RGB
1100_1012.las	LAS 1.2 without RGB
1100_1014.las	LAS 1.2 without RGB
1100_1016.las	LAS 1.2 without RGB
1100_1018.las	LAS 1.2 without RGB
1100_1020.las	LAS 1.2 without RGB
1100_1022.las	LAS 1.2 without RGB
1100_1024.las	LAS 1.2 without RGB
1100_910.las	LAS 1.2 without RGB
1100_912.las	LAS 1.2 without RGB
1100_914.las	LAS 1.2 without RGB
1100_916.las	LAS 1.2 without RGB
1100_918.las	LAS 1.2 without RGB
1100_920.las	LAS 1.2 without RGB
1100_922.las	LAS 1.2 without RGB
1100_924.las	LAS 1.2 without RGB
1100_926.las	LAS 1.2 without RGB
1100_928.las	LAS 1.2 without RGB
1100_930.las	LAS 1.2 without RGB



## 2.1 Report on LAS Format (Tiled Data) - continued

File	LAS Format
1100_932.las	LAS 1.2 without RGB
1100_934.las	LAS 1.2 without RGB
1100_936.las	LAS 1.2 without RGB
1100_938.las	LAS 1.2 without RGB
1100_940.las	LAS 1.2 without RGB
1100_942.las	LAS 1.2 without RGB
1100_944.las	LAS 1.2 without RGB
1100_946.las	LAS 1.2 without RGB
1100_948.las	LAS 1.2 without RGB
1100_950.las	LAS 1.2 without RGB
1100_952.las	LAS 1.2 without RGB
1100_954.las	LAS 1.2 without RGB
1100_956.las	LAS 1.2 without RGB
1100_958.las	LAS 1.2 without RGB
1100_960.las	LAS 1.2 without RGB
1100_962.las	LAS 1.2 without RGB
1100_964.las	LAS 1.2 without RGB
1100_966.las	LAS 1.2 without RGB
1100_968.las	LAS 1.2 without RGB
1100_970.las	LAS 1.2 without RGB
1100_972.las	LAS 1.2 without RGB
1100_974.las	LAS 1.2 without RGB
1100_976.las	LAS 1.2 without RGB
1100_978.las	LAS 1.2 without RGB
1100_980.las	LAS 1.2 without RGB
1100_982.las	LAS 1.2 without RGB
1100_984.las	LAS 1.2 without RGB
1100_986.las	LAS 1.2 without RGB
1100_988.las	LAS 1.2 without RGB
1100_990.las	LAS 1.2 without RGB
1100_992.las	LAS 1.2 without RGB
1100_994.las	LAS 1.2 without RGB
1100_996.las	LAS 1.2 without RGB
1100_998.las	LAS 1.2 without RGB
1102_1000.las	LAS 1.2 without RGB
1102_1002.las	LAS 1.2 without RGB
1102_1004.las	LAS 1.2 without RGB
1102_1006.las	LAS 1.2 without RGB
1102_1008.las	LAS 1.2 without RGB
1102_1010.las	LAS 1.2 without RGB
1102_1012.las	LAS 1.2 without RGB
1102_1014.las	LAS 1.2 without RGB
1102_1016.las	LAS 1.2 without RGB
1102_1018.las	LAS 1.2 without RGB
1102_1020.las	LAS 1.2 without RGB
1102_1022.las	LAS 1.2 without RGB
1102_1024.las	LAS 1.2 without RGB
1102_910.las	LAS 1.2 without RGB
1102_912.las	LAS 1.2 without RGB

## 2.1 Report on LAS Format (Tiled Data) - continued

File	LAS Format
1102_914.las	LAS 1.2 without RGB
1102_916.las	LAS 1.2 without RGB
1102_918.las	LAS 1.2 without RGB
1102_920.las	LAS 1.2 without RGB
1102_922.las	LAS 1.2 without RGB
1102_924.las	LAS 1.2 without RGB
1102_926.las	LAS 1.2 without RGB
1102_928.las	LAS 1.2 without RGB
1102_930.las	LAS 1.2 without RGB
1102_932.las	LAS 1.2 without RGB
1102_934.las	LAS 1.2 without RGB
1102_936.las	LAS 1.2 without RGB
1102_938.las	LAS 1.2 without RGB
1102_940.las	LAS 1.2 without RGB
1102_942.las	LAS 1.2 without RGB
1102_944.las	LAS 1.2 without RGB
1102_946.las	LAS 1.2 without RGB
1102_948.las	LAS 1.2 without RGB
1102_950.las	LAS 1.2 without RGB
1102_952.las	LAS 1.2 without RGB
1102_954.las	LAS 1.2 without RGB
1102_956.las	LAS 1.2 without RGB
1102_958.las	LAS 1.2 without RGB
1102_960.las	LAS 1.2 without RGB
1102_962.las	LAS 1.2 without RGB
1102_964.las	LAS 1.2 without RGB
1102_966.las	LAS 1.2 without RGB
1102_968.las	LAS 1.2 without RGB
1102_970.las	LAS 1.2 without RGB
1102_972.las	LAS 1.2 without RGB
1102_974.las	LAS 1.2 without RGB
1102_976.las	LAS 1.2 without RGB
1102_978.las	LAS 1.2 without RGB
1102_980.las	LAS 1.2 without RGB
1102_982.las	LAS 1.2 without RGB
1102_984.las	LAS 1.2 without RGB
1102_986.las	LAS 1.2 without RGB
1102_988.las	LAS 1.2 without RGB
1102_990.las	LAS 1.2 without RGB
1102_992.las	LAS 1.2 without RGB
1102_994.las	LAS 1.2 without RGB
1102_996.las	LAS 1.2 without RGB
1102_998.las	LAS 1.2 without RGB
1104_1000.las	LAS 1.2 without RGB
1104_1002.las	LAS 1.2 without RGB
1104_1004.las	LAS 1.2 without RGB
1104_1006.las	LAS 1.2 without RGB
1104_1008.las	LAS 1.2 without RGB
1104_1010.las	LAS 1.2 without RGB

## 2.1 Report on LAS Format (Tiled Data) - continued

File	LAS Format
1104_1012.las	LAS 1.2 without RGB
1104_1014.las	LAS 1.2 without RGB
1104_1016.las	LAS 1.2 without RGB
1104_1018.las	LAS 1.2 without RGB
1104_1020.las	LAS 1.2 without RGB
1104_1022.las	LAS 1.2 without RGB
1104_1024.las	LAS 1.2 without RGB
1104_910.las	LAS 1.2 without RGB
1104_912.las	LAS 1.2 without RGB
1104_914.las	LAS 1.2 without RGB
1104_916.las	LAS 1.2 without RGB
1104_918.las	LAS 1.2 without RGB
1104_920.las	LAS 1.2 without RGB
1104_922.las	LAS 1.2 without RGB
1104_924.las	LAS 1.2 without RGB
1104_926.las	LAS 1.2 without RGB
1104_928.las	LAS 1.2 without RGB
1104_930.las	LAS 1.2 without RGB
1104_932.las	LAS 1.2 without RGB
1104_934.las	LAS 1.2 without RGB
1104_936.las	LAS 1.2 without RGB
1104_938.las	LAS 1.2 without RGB
1104_940.las	LAS 1.2 without RGB
1104_942.las	LAS 1.2 without RGB
1104_944.las	LAS 1.2 without RGB
1104_946.las	LAS 1.2 without RGB
1104_948.las	LAS 1.2 without RGB
1104_950.las	LAS 1.2 without RGB
1104_952.las	LAS 1.2 without RGB
1104_954.las	LAS 1.2 without RGB
1104_956.las	LAS 1.2 without RGB
1104_958.las	LAS 1.2 without RGB
1104_960.las	LAS 1.2 without RGB
1104_962.las	LAS 1.2 without RGB
1104_964.las	LAS 1.2 without RGB
1104_966.las	LAS 1.2 without RGB
1104_968.las	LAS 1.2 without RGB
1104_970.las	LAS 1.2 without RGB
1104_972.las	LAS 1.2 without RGB
1104_974.las	LAS 1.2 without RGB
1104_976.las	LAS 1.2 without RGB
1104_978.las	LAS 1.2 without RGB
1104_980.las	LAS 1.2 without RGB
1104_982.las	LAS 1.2 without RGB
1104_984.las	LAS 1.2 without RGB
1104_986.las	LAS 1.2 without RGB
1104_988.las	LAS 1.2 without RGB
1104_990.las	LAS 1.2 without RGB
1104_992.las	LAS 1.2 without RGB

## 2.1 Report on LAS Format (Tiled Data) - continued

File	LAS Format
1104_994.las	LAS 1.2 without RGB
1104_996.las	LAS 1.2 without RGB
1104_998.las	LAS 1.2 without RGB
1106_1000.las	LAS 1.2 without RGB
1106_1002.las	LAS 1.2 without RGB
1106_1004.las	LAS 1.2 without RGB
1106_1006.las	LAS 1.2 without RGB
1106_1008.las	LAS 1.2 without RGB
1106_1010.las	LAS 1.2 without RGB
1106_1012.las	LAS 1.2 without RGB
1106_1014.las	LAS 1.2 without RGB
1106_1016.las	LAS 1.2 without RGB
1106_1018.las	LAS 1.2 without RGB
1106_1020.las	LAS 1.2 without RGB
1106_1022.las	LAS 1.2 without RGB
1106_1024.las	LAS 1.2 without RGB
1106_910.las	LAS 1.2 without RGB
1106_912.las	LAS 1.2 without RGB
1106_914.las	LAS 1.2 without RGB
1106_916.las	LAS 1.2 without RGB
1106_918.las	LAS 1.2 without RGB
1106_920.las	LAS 1.2 without RGB
1106_922.las	LAS 1.2 without RGB
1106_924.las	LAS 1.2 without RGB
1106_926.las	LAS 1.2 without RGB
1106_928.las	LAS 1.2 without RGB
1106_930.las	LAS 1.2 without RGB
1106_932.las	LAS 1.2 without RGB
1106_934.las	LAS 1.2 without RGB
1106_936.las	LAS 1.2 without RGB
1106_938.las	LAS 1.2 without RGB
1106_940.las	LAS 1.2 without RGB
1106_942.las	LAS 1.2 without RGB
1106_944.las	LAS 1.2 without RGB
1106_946.las	LAS 1.2 without RGB
1106_948.las	LAS 1.2 without RGB
1106_950.las	LAS 1.2 without RGB
1106_952.las	LAS 1.2 without RGB
1106_954.las	LAS 1.2 without RGB
1106_956.las	LAS 1.2 without RGB
1106_958.las	LAS 1.2 without RGB
1106_960.las	LAS 1.2 without RGB
1106_962.las	LAS 1.2 without RGB
1106_964.las	LAS 1.2 without RGB
1106_966.las	LAS 1.2 without RGB
1106_968.las	LAS 1.2 without RGB
1106_970.las	LAS 1.2 without RGB
1106_972.las	LAS 1.2 without RGB
1106_974.las	LAS 1.2 without RGB

## 2.1 Report on LAS Format (Tiled Data) - continued

File	LAS Format
1106_976.las	LAS 1.2 without RGB
1106_978.las	LAS 1.2 without RGB
1106_980.las	LAS 1.2 without RGB
1106_982.las	LAS 1.2 without RGB
1106_984.las	LAS 1.2 without RGB
1106_986.las	LAS 1.2 without RGB
1106_988.las	LAS 1.2 without RGB
1106_990.las	LAS 1.2 without RGB
1106_992.las	LAS 1.2 without RGB
1106_994.las	LAS 1.2 without RGB
1106_996.las	LAS 1.2 without RGB
1106_998.las	LAS 1.2 without RGB
1108_1000.las	LAS 1.2 without RGB
1108_1002.las	LAS 1.2 without RGB
1108_1004.las	LAS 1.2 without RGB
1108_1006.las	LAS 1.2 without RGB
1108_1008.las	LAS 1.2 without RGB
1108_1010.las	LAS 1.2 without RGB
1108_1012.las	LAS 1.2 without RGB
1108_1014.las	LAS 1.2 without RGB
1108_1016.las	LAS 1.2 without RGB
1108_1018.las	LAS 1.2 without RGB
1108_1020.las	LAS 1.2 without RGB
1108_1022.las	LAS 1.2 without RGB
1108_1024.las	LAS 1.2 without RGB
1108_912.las	LAS 1.2 without RGB
1108_914.las	LAS 1.2 without RGB
1108_916.las	LAS 1.2 without RGB
1108_918.las	LAS 1.2 without RGB
1108_920.las	LAS 1.2 without RGB
1108_922.las	LAS 1.2 without RGB
1108_924.las	LAS 1.2 without RGB
1108_926.las	LAS 1.2 without RGB
1108_928.las	LAS 1.2 without RGB
1108_930.las	LAS 1.2 without RGB
1108_932.las	LAS 1.2 without RGB
1108_934.las	LAS 1.2 without RGB
1108_936.las	LAS 1.2 without RGB
1108_938.las	LAS 1.2 without RGB
1108_940.las	LAS 1.2 without RGB
1108_942.las	LAS 1.2 without RGB
1108_944.las	LAS 1.2 without RGB
1108_946.las	LAS 1.2 without RGB
1108_948.las	LAS 1.2 without RGB
1108_950.las	LAS 1.2 without RGB
1108_952.las	LAS 1.2 without RGB
1108_954.las	LAS 1.2 without RGB
1108_956.las	LAS 1.2 without RGB
1108_958.las	LAS 1.2 without RGB

## 2.1 Report on LAS Format (Tiled Data) - continued

File	LAS Format
1108_960.las	LAS 1.2 without RGB
1108_962.las	LAS 1.2 without RGB
1108_964.las	LAS 1.2 without RGB
1108_966.las	LAS 1.2 without RGB
1108_968.las	LAS 1.2 without RGB
1108_970.las	LAS 1.2 without RGB
1108_972.las	LAS 1.2 without RGB
1108_974.las	LAS 1.2 without RGB
1108_976.las	LAS 1.2 without RGB
1108_978.las	LAS 1.2 without RGB
1108_980.las	LAS 1.2 without RGB
1108_982.las	LAS 1.2 without RGB
1108_984.las	LAS 1.2 without RGB
1108_986.las	LAS 1.2 without RGB
1108_988.las	LAS 1.2 without RGB
1108_990.las	LAS 1.2 without RGB
1108_992.las	LAS 1.2 without RGB
1108_994.las	LAS 1.2 without RGB
1108_996.las	LAS 1.2 without RGB
1108_998.las	LAS 1.2 without RGB
1110_1000.las	LAS 1.2 without RGB
1110_1002.las	LAS 1.2 without RGB
1110_1004.las	LAS 1.2 without RGB
1110_1006.las	LAS 1.2 without RGB
1110_1008.las	LAS 1.2 without RGB
1110_1010.las	LAS 1.2 without RGB
1110_1012.las	LAS 1.2 without RGB
1110_1014.las	LAS 1.2 without RGB
1110_1016.las	LAS 1.2 without RGB
1110_1018.las	LAS 1.2 without RGB
1110_1020.las	LAS 1.2 without RGB
1110_1022.las	LAS 1.2 without RGB
1110_1024.las	LAS 1.2 without RGB
1110_912.las	LAS 1.2 without RGB
1110_914.las	LAS 1.2 without RGB
1110_916.las	LAS 1.2 without RGB
1110_918.las	LAS 1.2 without RGB
1110_920.las	LAS 1.2 without RGB
1110_922.las	LAS 1.2 without RGB
1110_924.las	LAS 1.2 without RGB
1110_926.las	LAS 1.2 without RGB
1110_928.las	LAS 1.2 without RGB
1110_930.las	LAS 1.2 without RGB
1110_932.las	LAS 1.2 without RGB
1110_934.las	LAS 1.2 without RGB
1110_936.las	LAS 1.2 without RGB
1110_938.las	LAS 1.2 without RGB
1110_940.las	LAS 1.2 without RGB
1110_942.las	LAS 1.2 without RGB

## 2.1 Report on LAS Format (Tiled Data) - continued

File	LAS Format
1110_944.las	LAS 1.2 without RGB
1110_946.las	LAS 1.2 without RGB
1110_948.las	LAS 1.2 without RGB
1110_950.las	LAS 1.2 without RGB
1110_952.las	LAS 1.2 without RGB
1110_954.las	LAS 1.2 without RGB
1110_956.las	LAS 1.2 without RGB
1110_958.las	LAS 1.2 without RGB
1110_960.las	LAS 1.2 without RGB
1110_962.las	LAS 1.2 without RGB
1110_964.las	LAS 1.2 without RGB
1110_966.las	LAS 1.2 without RGB
1110_968.las	LAS 1.2 without RGB
1110_970.las	LAS 1.2 without RGB
1110_972.las	LAS 1.2 without RGB
1110_974.las	LAS 1.2 without RGB
1110_976.las	LAS 1.2 without RGB
1110_978.las	LAS 1.2 without RGB
1110_980.las	LAS 1.2 without RGB
1110_982.las	LAS 1.2 without RGB
1110_984.las	LAS 1.2 without RGB
1110_986.las	LAS 1.2 without RGB
1110_988.las	LAS 1.2 without RGB
1110_990.las	LAS 1.2 without RGB
1110_992.las	LAS 1.2 without RGB
1110_994.las	LAS 1.2 without RGB
1110_996.las	LAS 1.2 without RGB
1110_998.las	LAS 1.2 without RGB
1112_1000.las	LAS 1.2 without RGB
1112_1002.las	LAS 1.2 without RGB
1112_1004.las	LAS 1.2 without RGB
1112_1006.las	LAS 1.2 without RGB
1112_1008.las	LAS 1.2 without RGB
1112_1010.las	LAS 1.2 without RGB
1112_1012.las	LAS 1.2 without RGB
1112_1014.las	LAS 1.2 without RGB
1112_1016.las	LAS 1.2 without RGB
1112_1018.las	LAS 1.2 without RGB
1112_1020.las	LAS 1.2 without RGB
1112_1022.las	LAS 1.2 without RGB
1112_1024.las	LAS 1.2 without RGB
1112_912.las	LAS 1.2 without RGB
1112_914.las	LAS 1.2 without RGB
1112_916.las	LAS 1.2 without RGB
1112_918.las	LAS 1.2 without RGB
1112_920.las	LAS 1.2 without RGB
1112_922.las	LAS 1.2 without RGB
1112_924.las	LAS 1.2 without RGB
1112_926.las	LAS 1.2 without RGB

## 2.1 Report on LAS Format (Tiled Data) - continued

File	LAS Format
1112_928.las	LAS 1.2 without RGB
1112_930.las	LAS 1.2 without RGB
1112_932.las	LAS 1.2 without RGB
1112_934.las	LAS 1.2 without RGB
1112_936.las	LAS 1.2 without RGB
1112_938.las	LAS 1.2 without RGB
1112_940.las	LAS 1.2 without RGB
1112_942.las	LAS 1.2 without RGB
1112_944.las	LAS 1.2 without RGB
1112_946.las	LAS 1.2 without RGB
1112_948.las	LAS 1.2 without RGB
1112_950.las	LAS 1.2 without RGB
1112_952.las	LAS 1.2 without RGB
1112_954.las	LAS 1.2 without RGB
1112_956.las	LAS 1.2 without RGB
1112_958.las	LAS 1.2 without RGB
1112_960.las	LAS 1.2 without RGB
1112_962.las	LAS 1.2 without RGB
1112_964.las	LAS 1.2 without RGB
1112_966.las	LAS 1.2 without RGB
1112_968.las	LAS 1.2 without RGB
1112_970.las	LAS 1.2 without RGB
1112_972.las	LAS 1.2 without RGB
1112_974.las	LAS 1.2 without RGB
1112_976.las	LAS 1.2 without RGB
1112_978.las	LAS 1.2 without RGB
1112_980.las	LAS 1.2 without RGB
1112_982.las	LAS 1.2 without RGB
1112_984.las	LAS 1.2 without RGB
1112_986.las	LAS 1.2 without RGB
1112_988.las	LAS 1.2 without RGB
1112_990.las	LAS 1.2 without RGB
1112_992.las	LAS 1.2 without RGB
1112_994.las	LAS 1.2 without RGB
1112_996.las	LAS 1.2 without RGB
1112_998.las	LAS 1.2 without RGB
1114_1000.las	LAS 1.2 without RGB
1114_1002.las	LAS 1.2 without RGB
1114_1004.las	LAS 1.2 without RGB
1114_1006.las	LAS 1.2 without RGB
1114_1008.las	LAS 1.2 without RGB
1114_1010.las	LAS 1.2 without RGB
1114_1012.las	LAS 1.2 without RGB
1114_1014.las	LAS 1.2 without RGB
1114_1016.las	LAS 1.2 without RGB
1114_1018.las	LAS 1.2 without RGB
1114_1020.las	LAS 1.2 without RGB
1114_1022.las	LAS 1.2 without RGB
1114_1024.las	LAS 1.2 without RGB



## 2.1 Report on LAS Format (Tiled Data) - continued

File	LAS Format
1114_1026.las	LAS 1.2 without RGB
1114_912.las	LAS 1.2 without RGB
1114_914.las	LAS 1.2 without RGB
1114_916.las	LAS 1.2 without RGB
1114_918.las	LAS 1.2 without RGB
1114_920.las	LAS 1.2 without RGB
1114_922.las	LAS 1.2 without RGB
1114_924.las	LAS 1.2 without RGB
1114_926.las	LAS 1.2 without RGB
1114_928.las	LAS 1.2 without RGB
1114_930.las	LAS 1.2 without RGB
1114_932.las	LAS 1.2 without RGB
1114_934.las	LAS 1.2 without RGB
1114_936.las	LAS 1.2 without RGB
1114_938.las	LAS 1.2 without RGB
1114_940.las	LAS 1.2 without RGB
1114_942.las	LAS 1.2 without RGB
1114_944.las	LAS 1.2 without RGB
1114_946.las	LAS 1.2 without RGB
1114_948.las	LAS 1.2 without RGB
1114_950.las	LAS 1.2 without RGB
1114_952.las	LAS 1.2 without RGB
1114_954.las	LAS 1.2 without RGB
1114_956.las	LAS 1.2 without RGB
1114_958.las	LAS 1.2 without RGB
1114_960.las	LAS 1.2 without RGB
1114_962.las	LAS 1.2 without RGB
1114_964.las	LAS 1.2 without RGB
1114_966.las	LAS 1.2 without RGB
1114_968.las	LAS 1.2 without RGB
1114_970.las	LAS 1.2 without RGB
1114_972.las	LAS 1.2 without RGB
1114_974.las	LAS 1.2 without RGB
1114_976.las	LAS 1.2 without RGB
1114_978.las	LAS 1.2 without RGB
1114_980.las	LAS 1.2 without RGB
1114_982.las	LAS 1.2 without RGB
1114_984.las	LAS 1.2 without RGB
1114_986.las	LAS 1.2 without RGB
1114_988.las	LAS 1.2 without RGB
1114_990.las	LAS 1.2 without RGB
1114_992.las	LAS 1.2 without RGB
1114_994.las	LAS 1.2 without RGB
1114_996.las	LAS 1.2 without RGB
1114_998.las	LAS 1.2 without RGB
1116_1000.las	LAS 1.2 without RGB
1116_1002.las	LAS 1.2 without RGB
1116_1004.las	LAS 1.2 without RGB
1116_1006.las	LAS 1.2 without RGB

## 2.1 Report on LAS Format (Tiled Data) - continued

File	LAS Format
1116_1008.las	LAS 1.2 without RGB
1116_1010.las	LAS 1.2 without RGB
1116_1012.las	LAS 1.2 without RGB
1116_1014.las	LAS 1.2 without RGB
1116_1016.las	LAS 1.2 without RGB
1116_1018.las	LAS 1.2 without RGB
1116_1020.las	LAS 1.2 without RGB
1116_1022.las	LAS 1.2 without RGB
1116_1024.las	LAS 1.2 without RGB
1116_1026.las	LAS 1.2 without RGB
1116_912.las	LAS 1.2 without RGB
1116_914.las	LAS 1.2 without RGB
1116_916.las	LAS 1.2 without RGB
1116_918.las	LAS 1.2 without RGB
1116_920.las	LAS 1.2 without RGB
1116_922.las	LAS 1.2 without RGB
1116_924.las	LAS 1.2 without RGB
1116_926.las	LAS 1.2 without RGB
1116_928.las	LAS 1.2 without RGB
1116_930.las	LAS 1.2 without RGB
1116_932.las	LAS 1.2 without RGB
1116_934.las	LAS 1.2 without RGB
1116_936.las	LAS 1.2 without RGB
1116_938.las	LAS 1.2 without RGB
1116_940.las	LAS 1.2 without RGB
1116_942.las	LAS 1.2 without RGB
1116_944.las	LAS 1.2 without RGB
1116_946.las	LAS 1.2 without RGB
1116_948.las	LAS 1.2 without RGB
1116_950.las	LAS 1.2 without RGB
1116_952.las	LAS 1.2 without RGB
1116_954.las	LAS 1.2 without RGB
1116_956.las	LAS 1.2 without RGB
1116_958.las	LAS 1.2 without RGB
1116_960.las	LAS 1.2 without RGB
1116_962.las	LAS 1.2 without RGB
1116_964.las	LAS 1.2 without RGB
1116_966.las	LAS 1.2 without RGB
1116_968.las	LAS 1.2 without RGB
1116_970.las	LAS 1.2 without RGB
1116_972.las	LAS 1.2 without RGB
1116_974.las	LAS 1.2 without RGB
1116_976.las	LAS 1.2 without RGB
1116_978.las	LAS 1.2 without RGB
1116_980.las	LAS 1.2 without RGB
1116_982.las	LAS 1.2 without RGB
1116_984.las	LAS 1.2 without RGB
1116_986.las	LAS 1.2 without RGB
1116_988.las	LAS 1.2 without RGB

## 2.1 Report on LAS Format (Tiled Data) - continued

File	LAS Format
1116_990.las	LAS 1.2 without RGB
1116_992.las	LAS 1.2 without RGB
1116_994.las	LAS 1.2 without RGB
1116_996.las	LAS 1.2 without RGB
1116_998.las	LAS 1.2 without RGB
1118_1000.las	LAS 1.2 without RGB
1118_1002.las	LAS 1.2 without RGB
1118_1004.las	LAS 1.2 without RGB
1118_1006.las	LAS 1.2 without RGB
1118_1008.las	LAS 1.2 without RGB
1118_1010.las	LAS 1.2 without RGB
1118_1012.las	LAS 1.2 without RGB
1118_1014.las	LAS 1.2 without RGB
1118_1016.las	LAS 1.2 without RGB
1118_1018.las	LAS 1.2 without RGB
1118_1020.las	LAS 1.2 without RGB
1118_1022.las	LAS 1.2 without RGB
1118_1024.las	LAS 1.2 without RGB
1118_1026.las	LAS 1.2 without RGB
1118_912.las	LAS 1.2 without RGB
1118_914.las	LAS 1.2 without RGB
1118_916.las	LAS 1.2 without RGB
1118_918.las	LAS 1.2 without RGB
1118_920.las	LAS 1.2 without RGB
1118_922.las	LAS 1.2 without RGB
1118_924.las	LAS 1.2 without RGB
1118_926.las	LAS 1.2 without RGB
1118_928.las	LAS 1.2 without RGB
1118_930.las	LAS 1.2 without RGB
1118_932.las	LAS 1.2 without RGB
1118_934.las	LAS 1.2 without RGB
1118_936.las	LAS 1.2 without RGB
1118_938.las	LAS 1.2 without RGB
1118_940.las	LAS 1.2 without RGB
1118_942.las	LAS 1.2 without RGB
1118_944.las	LAS 1.2 without RGB
1118_946.las	LAS 1.2 without RGB
1118_948.las	LAS 1.2 without RGB
1118_950.las	LAS 1.2 without RGB
1118_952.las	LAS 1.2 without RGB
1118_954.las	LAS 1.2 without RGB
1118_956.las	LAS 1.2 without RGB
1118_958.las	LAS 1.2 without RGB
1118_960.las	LAS 1.2 without RGB
1118_962.las	LAS 1.2 without RGB
1118_964.las	LAS 1.2 without RGB
1118_966.las	LAS 1.2 without RGB
1118_968.las	LAS 1.2 without RGB
1118_970.las	LAS 1.2 without RGB

## 2.1 Report on LAS Format (Tiled Data) - continued

File	LAS Format
1118_972.las	LAS 1.2 without RGB
1118_974.las	LAS 1.2 without RGB
1118_976.las	LAS 1.2 without RGB
1118_978.las	LAS 1.2 without RGB
1118_980.las	LAS 1.2 without RGB
1118_982.las	LAS 1.2 without RGB
1118_984.las	LAS 1.2 without RGB
1118_986.las	LAS 1.2 without RGB
1118_988.las	LAS 1.2 without RGB
1118_990.las	LAS 1.2 without RGB
1118_992.las	LAS 1.2 without RGB
1118_994.las	LAS 1.2 without RGB
1118_996.las	LAS 1.2 without RGB
1118_998.las	LAS 1.2 without RGB
1120_1000.las	LAS 1.2 without RGB
1120_1002.las	LAS 1.2 without RGB
1120_1004.las	LAS 1.2 without RGB
1120_1006.las	LAS 1.2 without RGB
1120_1008.las	LAS 1.2 without RGB
1120_1010.las	LAS 1.2 without RGB
1120_1012.las	LAS 1.2 without RGB
1120_1014.las	LAS 1.2 without RGB
1120_1016.las	LAS 1.2 without RGB
1120_1018.las	LAS 1.2 without RGB
1120_1020.las	LAS 1.2 without RGB
1120_1022.las	LAS 1.2 without RGB
1120_1024.las	LAS 1.2 without RGB
1120_1026.las	LAS 1.2 without RGB
1120_912.las	LAS 1.2 without RGB
1120_914.las	LAS 1.2 without RGB
1120_916.las	LAS 1.2 without RGB
1120_918.las	LAS 1.2 without RGB
1120_920.las	LAS 1.2 without RGB
1120_922.las	LAS 1.2 without RGB
1120_924.las	LAS 1.2 without RGB
1120_926.las	LAS 1.2 without RGB
1120_928.las	LAS 1.2 without RGB
1120_930.las	LAS 1.2 without RGB
1120_932.las	LAS 1.2 without RGB
1120_934.las	LAS 1.2 without RGB
1120_936.las	LAS 1.2 without RGB
1120_938.las	LAS 1.2 without RGB
1120_940.las	LAS 1.2 without RGB
1120_942.las	LAS 1.2 without RGB
1120_944.las	LAS 1.2 without RGB
1120_946.las	LAS 1.2 without RGB
1120_948.las	LAS 1.2 without RGB
1120_950.las	LAS 1.2 without RGB
1120_952.las	LAS 1.2 without RGB

## 2.1 Report on LAS Format (Tiled Data) - continued

File	LAS Format
1120_954.las	LAS 1.2 without RGB
1120_956.las	LAS 1.2 without RGB
1120_958.las	LAS 1.2 without RGB
1120_960.las	LAS 1.2 without RGB
1120_962.las	LAS 1.2 without RGB
1120_964.las	LAS 1.2 without RGB
1120_966.las	LAS 1.2 without RGB
1120_968.las	LAS 1.2 without RGB
1120_970.las	LAS 1.2 without RGB
1120_972.las	LAS 1.2 without RGB
1120_974.las	LAS 1.2 without RGB
1120_976.las	LAS 1.2 without RGB
1120_978.las	LAS 1.2 without RGB
1120_980.las	LAS 1.2 without RGB
1120_982.las	LAS 1.2 without RGB
1120_984.las	LAS 1.2 without RGB
1120_986.las	LAS 1.2 without RGB
1120_988.las	LAS 1.2 without RGB
1120_990.las	LAS 1.2 without RGB
1120_992.las	LAS 1.2 without RGB
1120_994.las	LAS 1.2 without RGB
1120_996.las	LAS 1.2 without RGB
1120_998.las	LAS 1.2 without RGB
1122_1000.las	LAS 1.2 without RGB
1122_1002.las	LAS 1.2 without RGB
1122_1004.las	LAS 1.2 without RGB
1122_1006.las	LAS 1.2 without RGB
1122_1008.las	LAS 1.2 without RGB
1122_1010.las	LAS 1.2 without RGB
1122_1012.las	LAS 1.2 without RGB
1122_1014.las	LAS 1.2 without RGB
1122_1016.las	LAS 1.2 without RGB
1122_1018.las	LAS 1.2 without RGB
1122_1020.las	LAS 1.2 without RGB
1122_1022.las	LAS 1.2 without RGB
1122_1024.las	LAS 1.2 without RGB
1122_1026.las	LAS 1.2 without RGB
1122_912.las	LAS 1.2 without RGB
1122_914.las	LAS 1.2 without RGB
1122_916.las	LAS 1.2 without RGB
1122_918.las	LAS 1.2 without RGB
1122_920.las	LAS 1.2 without RGB
1122_922.las	LAS 1.2 without RGB
1122_924.las	LAS 1.2 without RGB
1122_926.las	LAS 1.2 without RGB
1122_928.las	LAS 1.2 without RGB
1122_930.las	LAS 1.2 without RGB
1122_932.las	LAS 1.2 without RGB
1122_934.las	LAS 1.2 without RGB

## 2.1 Report on LAS Format (Tiled Data) - continued

File	LAS Format
1122_936.las	LAS 1.2 without RGB
1122_938.las	LAS 1.2 without RGB
1122_940.las	LAS 1.2 without RGB
1122_942.las	LAS 1.2 without RGB
1122_944.las	LAS 1.2 without RGB
1122_946.las	LAS 1.2 without RGB
1122_948.las	LAS 1.2 without RGB
1122_950.las	LAS 1.2 without RGB
1122_952.las	LAS 1.2 without RGB
1122_954.las	LAS 1.2 without RGB
1122_956.las	LAS 1.2 without RGB
1122_958.las	LAS 1.2 without RGB
1122_960.las	LAS 1.2 without RGB
1122_962.las	LAS 1.2 without RGB
1122_964.las	LAS 1.2 without RGB
1122_966.las	LAS 1.2 without RGB
1122_968.las	LAS 1.2 without RGB
1122_970.las	LAS 1.2 without RGB
1122_972.las	LAS 1.2 without RGB
1122_974.las	LAS 1.2 without RGB
1122_976.las	LAS 1.2 without RGB
1122_978.las	LAS 1.2 without RGB
1122_980.las	LAS 1.2 without RGB
1122_982.las	LAS 1.2 without RGB
1122_984.las	LAS 1.2 without RGB
1122_986.las	LAS 1.2 without RGB
1122_988.las	LAS 1.2 without RGB
1122_990.las	LAS 1.2 without RGB
1122_992.las	LAS 1.2 without RGB
1122_994.las	LAS 1.2 without RGB
1122_996.las	LAS 1.2 without RGB
1122_998.las	LAS 1.2 without RGB
1124_1000.las	LAS 1.2 without RGB
1124_1002.las	LAS 1.2 without RGB
1124_1004.las	LAS 1.2 without RGB
1124_1006.las	LAS 1.2 without RGB
1124_1008.las	LAS 1.2 without RGB
1124_1010.las	LAS 1.2 without RGB
1124_1012.las	LAS 1.2 without RGB
1124_1014.las	LAS 1.2 without RGB
1124_1016.las	LAS 1.2 without RGB
1124_1018.las	LAS 1.2 without RGB
1124_1020.las	LAS 1.2 without RGB
1124_1022.las	LAS 1.2 without RGB
1124_1024.las	LAS 1.2 without RGB
1124_1026.las	LAS 1.2 without RGB
1124_912.las	LAS 1.2 without RGB
1124_914.las	LAS 1.2 without RGB
1124_916.las	LAS 1.2 without RGB

## 2.1 Report on LAS Format (Tiled Data) - continued

File	LAS Format
1124_918.las	LAS 1.2 without RGB
1124_920.las	LAS 1.2 without RGB
1124_922.las	LAS 1.2 without RGB
1124_924.las	LAS 1.2 without RGB
1124_926.las	LAS 1.2 without RGB
1124_928.las	LAS 1.2 without RGB
1124_930.las	LAS 1.2 without RGB
1124_932.las	LAS 1.2 without RGB
1124_934.las	LAS 1.2 without RGB
1124_936.las	LAS 1.2 without RGB
1124_938.las	LAS 1.2 without RGB
1124_940.las	LAS 1.2 without RGB
1124_942.las	LAS 1.2 without RGB
1124_944.las	LAS 1.2 without RGB
1124_946.las	LAS 1.2 without RGB
1124_948.las	LAS 1.2 without RGB
1124_950.las	LAS 1.2 without RGB
1124_952.las	LAS 1.2 without RGB
1124_954.las	LAS 1.2 without RGB
1124_956.las	LAS 1.2 without RGB
1124_958.las	LAS 1.2 without RGB
1124_960.las	LAS 1.2 without RGB
1124_962.las	LAS 1.2 without RGB
1124_964.las	LAS 1.2 without RGB
1124_966.las	LAS 1.2 without RGB
1124_968.las	LAS 1.2 without RGB
1124_970.las	LAS 1.2 without RGB
1124_972.las	LAS 1.2 without RGB
1124_974.las	LAS 1.2 without RGB
1124_976.las	LAS 1.2 without RGB
1124_978.las	LAS 1.2 without RGB
1124_980.las	LAS 1.2 without RGB
1124_982.las	LAS 1.2 without RGB
1124_984.las	LAS 1.2 without RGB
1124_986.las	LAS 1.2 without RGB
1124_988.las	LAS 1.2 without RGB
1124_990.las	LAS 1.2 without RGB
1124_992.las	LAS 1.2 without RGB
1124_994.las	LAS 1.2 without RGB
1124_996.las	LAS 1.2 without RGB
1124_998.las	LAS 1.2 without RGB
1126_1000.las	LAS 1.2 without RGB
1126_1002.las	LAS 1.2 without RGB
1126_1004.las	LAS 1.2 without RGB
1126_1006.las	LAS 1.2 without RGB
1126_1008.las	LAS 1.2 without RGB
1126_1010.las	LAS 1.2 without RGB
1126_1012.las	LAS 1.2 without RGB
1126_1014.las	LAS 1.2 without RGB

## 2.1 Report on LAS Format (Tiled Data) - continued

File	LAS Format
1126_1016.las	LAS 1.2 without RGB
1126_1018.las	LAS 1.2 without RGB
1126_1020.las	LAS 1.2 without RGB
1126_1022.las	LAS 1.2 without RGB
1126_1024.las	LAS 1.2 without RGB
1126_1026.las	LAS 1.2 without RGB
1126_912.las	LAS 1.2 without RGB
1126_914.las	LAS 1.2 without RGB
1126_916.las	LAS 1.2 without RGB
1126_918.las	LAS 1.2 without RGB
1126_920.las	LAS 1.2 without RGB
1126_922.las	LAS 1.2 without RGB
1126_924.las	LAS 1.2 without RGB
1126_926.las	LAS 1.2 without RGB
1126_928.las	LAS 1.2 without RGB
1126_930.las	LAS 1.2 without RGB
1126_932.las	LAS 1.2 without RGB
1126_934.las	LAS 1.2 without RGB
1126_936.las	LAS 1.2 without RGB
1126_938.las	LAS 1.2 without RGB
1126_940.las	LAS 1.2 without RGB
1126_942.las	LAS 1.2 without RGB
1126_944.las	LAS 1.2 without RGB
1126_946.las	LAS 1.2 without RGB
1126_948.las	LAS 1.2 without RGB
1126_950.las	LAS 1.2 without RGB
1126_952.las	LAS 1.2 without RGB
1126_954.las	LAS 1.2 without RGB
1126_956.las	LAS 1.2 without RGB
1126_958.las	LAS 1.2 without RGB
1126_960.las	LAS 1.2 without RGB
1126_962.las	LAS 1.2 without RGB
1126_964.las	LAS 1.2 without RGB
1126_966.las	LAS 1.2 without RGB
1126_968.las	LAS 1.2 without RGB
1126_970.las	LAS 1.2 without RGB
1126_972.las	LAS 1.2 without RGB
1126_974.las	LAS 1.2 without RGB
1126_976.las	LAS 1.2 without RGB
1126_978.las	LAS 1.2 without RGB
1126_980.las	LAS 1.2 without RGB
1126_982.las	LAS 1.2 without RGB
1126_984.las	LAS 1.2 without RGB
1126_986.las	LAS 1.2 without RGB
1126_988.las	LAS 1.2 without RGB
1126_990.las	LAS 1.2 without RGB
1126_992.las	LAS 1.2 without RGB
1126_994.las	LAS 1.2 without RGB
1126_996.las	LAS 1.2 without RGB



## 2.1 Report on LAS Format (Tiled Data) - continued

File	LAS Format
1126_998.las	LAS 1.2 without RGB
1128_1000.las	LAS 1.2 without RGB
1128_1002.las	LAS 1.2 without RGB
1128_1004.las	LAS 1.2 without RGB
1128_1006.las	LAS 1.2 without RGB
1128_1008.las	LAS 1.2 without RGB
1128_1010.las	LAS 1.2 without RGB
1128_1012.las	LAS 1.2 without RGB
1128_1014.las	LAS 1.2 without RGB
1128_1016.las	LAS 1.2 without RGB
1128_1018.las	LAS 1.2 without RGB
1128_1020.las	LAS 1.2 without RGB
1128_1022.las	LAS 1.2 without RGB
1128_1024.las	LAS 1.2 without RGB
1128_1026.las	LAS 1.2 without RGB
1128_912.las	LAS 1.2 without RGB
1128_914.las	LAS 1.2 without RGB
1128_916.las	LAS 1.2 without RGB
1128_918.las	LAS 1.2 without RGB
1128_920.las	LAS 1.2 without RGB
1128_922.las	LAS 1.2 without RGB
1128_924.las	LAS 1.2 without RGB
1128_926.las	LAS 1.2 without RGB
1128_928.las	LAS 1.2 without RGB
1128_930.las	LAS 1.2 without RGB
1128_932.las	LAS 1.2 without RGB
1128_934.las	LAS 1.2 without RGB
1128_936.las	LAS 1.2 without RGB
1128_938.las	LAS 1.2 without RGB
1128_940.las	LAS 1.2 without RGB
1128_942.las	LAS 1.2 without RGB
1128_944.las	LAS 1.2 without RGB
1128_946.las	LAS 1.2 without RGB
1128_948.las	LAS 1.2 without RGB
1128_950.las	LAS 1.2 without RGB
1128_952.las	LAS 1.2 without RGB
1128_954.las	LAS 1.2 without RGB
1128_956.las	LAS 1.2 without RGB
1128_958.las	LAS 1.2 without RGB
1128_960.las	LAS 1.2 without RGB
1128_962.las	LAS 1.2 without RGB
1128_964.las	LAS 1.2 without RGB
1128_966.las	LAS 1.2 without RGB
1128_968.las	LAS 1.2 without RGB
1128_970.las	LAS 1.2 without RGB
1128_972.las	LAS 1.2 without RGB
1128_974.las	LAS 1.2 without RGB
1128_976.las	LAS 1.2 without RGB
1128_978.las	LAS 1.2 without RGB

## 2.1 Report on LAS Format (Tiled Data) - continued

File	LAS Format
1128_980.las	LAS 1.2 without RGB
1128_982.las	LAS 1.2 without RGB
1128_984.las	LAS 1.2 without RGB
1128_986.las	LAS 1.2 without RGB
1128_988.las	LAS 1.2 without RGB
1128_990.las	LAS 1.2 without RGB
1128_992.las	LAS 1.2 without RGB
1128_994.las	LAS 1.2 without RGB
1128_996.las	LAS 1.2 without RGB
1128_998.las	LAS 1.2 without RGB
1130_1000.las	LAS 1.2 without RGB
1130_1002.las	LAS 1.2 without RGB
1130_1004.las	LAS 1.2 without RGB
1130_1006.las	LAS 1.2 without RGB
1130_1008.las	LAS 1.2 without RGB
1130_1010.las	LAS 1.2 without RGB
1130_1012.las	LAS 1.2 without RGB
1130_1014.las	LAS 1.2 without RGB
1130_1016.las	LAS 1.2 without RGB
1130_1018.las	LAS 1.2 without RGB
1130_1020.las	LAS 1.2 without RGB
1130_1022.las	LAS 1.2 without RGB
1130_1024.las	LAS 1.2 without RGB
1130_1026.las	LAS 1.2 without RGB
1130_912.las	LAS 1.2 without RGB
1130_914.las	LAS 1.2 without RGB
1130_916.las	LAS 1.2 without RGB
1130_918.las	LAS 1.2 without RGB
1130_920.las	LAS 1.2 without RGB
1130_922.las	LAS 1.2 without RGB
1130_924.las	LAS 1.2 without RGB
1130_926.las	LAS 1.2 without RGB
1130_928.las	LAS 1.2 without RGB
1130_930.las	LAS 1.2 without RGB
1130_932.las	LAS 1.2 without RGB
1130_934.las	LAS 1.2 without RGB
1130_936.las	LAS 1.2 without RGB
1130_938.las	LAS 1.2 without RGB
1130_940.las	LAS 1.2 without RGB
1130_942.las	LAS 1.2 without RGB
1130_944.las	LAS 1.2 without RGB
1130_946.las	LAS 1.2 without RGB
1130_948.las	LAS 1.2 without RGB
1130_950.las	LAS 1.2 without RGB
1130_952.las	LAS 1.2 without RGB
1130_954.las	LAS 1.2 without RGB
1130_956.las	LAS 1.2 without RGB
1130_958.las	LAS 1.2 without RGB
1130_960.las	LAS 1.2 without RGB

## 2.1 Report on LAS Format (Tiled Data) - continued

File	LAS Format
1130_962.las	LAS 1.2 without RGB
1130_964.las	LAS 1.2 without RGB
1130_966.las	LAS 1.2 without RGB
1130_968.las	LAS 1.2 without RGB
1130_970.las	LAS 1.2 without RGB
1130_972.las	LAS 1.2 without RGB
1130_974.las	LAS 1.2 without RGB
1130_976.las	LAS 1.2 without RGB
1130_978.las	LAS 1.2 without RGB
1130_980.las	LAS 1.2 without RGB
1130_982.las	LAS 1.2 without RGB
1130_984.las	LAS 1.2 without RGB
1130_986.las	LAS 1.2 without RGB
1130_988.las	LAS 1.2 without RGB
1130_990.las	LAS 1.2 without RGB
1130_992.las	LAS 1.2 without RGB
1130_994.las	LAS 1.2 without RGB
1130_996.las	LAS 1.2 without RGB
1130_998.las	LAS 1.2 without RGB
1132_1000.las	LAS 1.2 without RGB
1132_1002.las	LAS 1.2 without RGB
1132_1004.las	LAS 1.2 without RGB
1132_1006.las	LAS 1.2 without RGB
1132_1008.las	LAS 1.2 without RGB
1132_1010.las	LAS 1.2 without RGB
1132_1012.las	LAS 1.2 without RGB
1132_1014.las	LAS 1.2 without RGB
1132_1016.las	LAS 1.2 without RGB
1132_1018.las	LAS 1.2 without RGB
1132_1020.las	LAS 1.2 without RGB
1132_1022.las	LAS 1.2 without RGB
1132_1024.las	LAS 1.2 without RGB
1132_1026.las	LAS 1.2 without RGB
1132_912.las	LAS 1.2 without RGB
1132_914.las	LAS 1.2 without RGB
1132_916.las	LAS 1.2 without RGB
1132_918.las	LAS 1.2 without RGB
1132_920.las	LAS 1.2 without RGB
1132_922.las	LAS 1.2 without RGB
1132_924.las	LAS 1.2 without RGB
1132_926.las	LAS 1.2 without RGB
1132_928.las	LAS 1.2 without RGB
1132_930.las	LAS 1.2 without RGB
1132_932.las	LAS 1.2 without RGB
1132_934.las	LAS 1.2 without RGB
1132_936.las	LAS 1.2 without RGB
1132_938.las	LAS 1.2 without RGB
1132_940.las	LAS 1.2 without RGB
1132_942.las	LAS 1.2 without RGB

## 2.1 Report on LAS Format (Tiled Data) - continued

File	LAS Format
1132_944.las	LAS 1.2 without RGB
1132_946.las	LAS 1.2 without RGB
1132_948.las	LAS 1.2 without RGB
1132_950.las	LAS 1.2 without RGB
1132_952.las	LAS 1.2 without RGB
1132_954.las	LAS 1.2 without RGB
1132_956.las	LAS 1.2 without RGB
1132_958.las	LAS 1.2 without RGB
1132_960.las	LAS 1.2 without RGB
1132_962.las	LAS 1.2 without RGB
1132_964.las	LAS 1.2 without RGB
1132_966.las	LAS 1.2 without RGB
1132_968.las	LAS 1.2 without RGB
1132_970.las	LAS 1.2 without RGB
1132_972.las	LAS 1.2 without RGB
1132_974.las	LAS 1.2 without RGB
1132_976.las	LAS 1.2 without RGB
1132_978.las	LAS 1.2 without RGB
1132_980.las	LAS 1.2 without RGB
1132_982.las	LAS 1.2 without RGB
1132_984.las	LAS 1.2 without RGB
1132_986.las	LAS 1.2 without RGB
1132_988.las	LAS 1.2 without RGB
1132_990.las	LAS 1.2 without RGB
1132_992.las	LAS 1.2 without RGB
1132_994.las	LAS 1.2 without RGB
1132_996.las	LAS 1.2 without RGB
1132_998.las	LAS 1.2 without RGB
1134_1000.las	LAS 1.2 without RGB
1134_1002.las	LAS 1.2 without RGB
1134_1004.las	LAS 1.2 without RGB
1134_1006.las	LAS 1.2 without RGB
1134_1008.las	LAS 1.2 without RGB
1134_1010.las	LAS 1.2 without RGB
1134_1012.las	LAS 1.2 without RGB
1134_1014.las	LAS 1.2 without RGB
1134_1016.las	LAS 1.2 without RGB
1134_1018.las	LAS 1.2 without RGB
1134_1020.las	LAS 1.2 without RGB
1134_1022.las	LAS 1.2 without RGB
1134_1024.las	LAS 1.2 without RGB
1134_1026.las	LAS 1.2 without RGB
1134_912.las	LAS 1.2 without RGB
1134_914.las	LAS 1.2 without RGB
1134_916.las	LAS 1.2 without RGB
1134_918.las	LAS 1.2 without RGB
1134_920.las	LAS 1.2 without RGB
1134_922.las	LAS 1.2 without RGB
1134_924.las	LAS 1.2 without RGB

## 2.1 Report on LAS Format (Tiled Data) - continued

File	LAS Format
1134_926.las	LAS 1.2 without RGB
1134_928.las	LAS 1.2 without RGB
1134_930.las	LAS 1.2 without RGB
1134_932.las	LAS 1.2 without RGB
1134_934.las	LAS 1.2 without RGB
1134_936.las	LAS 1.2 without RGB
1134_938.las	LAS 1.2 without RGB
1134_940.las	LAS 1.2 without RGB
1134_942.las	LAS 1.2 without RGB
1134_944.las	LAS 1.2 without RGB
1134_946.las	LAS 1.2 without RGB
1134_948.las	LAS 1.2 without RGB
1134_950.las	LAS 1.2 without RGB
1134_952.las	LAS 1.2 without RGB
1134_954.las	LAS 1.2 without RGB
1134_956.las	LAS 1.2 without RGB
1134_958.las	LAS 1.2 without RGB
1134_960.las	LAS 1.2 without RGB
1134_962.las	LAS 1.2 without RGB
1134_964.las	LAS 1.2 without RGB
1134_966.las	LAS 1.2 without RGB
1134_968.las	LAS 1.2 without RGB
1134_970.las	LAS 1.2 without RGB
1134_972.las	LAS 1.2 without RGB
1134_974.las	LAS 1.2 without RGB
1134_976.las	LAS 1.2 without RGB
1134_978.las	LAS 1.2 without RGB
1134_980.las	LAS 1.2 without RGB
1134_982.las	LAS 1.2 without RGB
1134_984.las	LAS 1.2 without RGB
1134_986.las	LAS 1.2 without RGB
1134_988.las	LAS 1.2 without RGB
1134_990.las	LAS 1.2 without RGB
1134_992.las	LAS 1.2 without RGB
1134_994.las	LAS 1.2 without RGB
1134_996.las	LAS 1.2 without RGB
1134_998.las	LAS 1.2 without RGB
1136_1000.las	LAS 1.2 without RGB
1136_1002.las	LAS 1.2 without RGB
1136_1004.las	LAS 1.2 without RGB
1136_1006.las	LAS 1.2 without RGB
1136_1008.las	LAS 1.2 without RGB
1136_1010.las	LAS 1.2 without RGB
1136_1012.las	LAS 1.2 without RGB
1136_1014.las	LAS 1.2 without RGB
1136_1016.las	LAS 1.2 without RGB
1136_1018.las	LAS 1.2 without RGB
1136_1020.las	LAS 1.2 without RGB
1136_1022.las	LAS 1.2 without RGB

## 2.1 Report on LAS Format (Tiled Data) - continued

File	LAS Format
1136_1024.las	LAS 1.2 without RGB
1136_1026.las	LAS 1.2 without RGB
1136_912.las	LAS 1.2 without RGB
1136_914.las	LAS 1.2 without RGB
1136_916.las	LAS 1.2 without RGB
1136_918.las	LAS 1.2 without RGB
1136_920.las	LAS 1.2 without RGB
1136_922.las	LAS 1.2 without RGB
1136_924.las	LAS 1.2 without RGB
1136_926.las	LAS 1.2 without RGB
1136_928.las	LAS 1.2 without RGB
1136_930.las	LAS 1.2 without RGB
1136_932.las	LAS 1.2 without RGB
1136_934.las	LAS 1.2 without RGB
1136_936.las	LAS 1.2 without RGB
1136_938.las	LAS 1.2 without RGB
1136_940.las	LAS 1.2 without RGB
1136_942.las	LAS 1.2 without RGB
1136_944.las	LAS 1.2 without RGB
1136_946.las	LAS 1.2 without RGB
1136_948.las	LAS 1.2 without RGB
1136_950.las	LAS 1.2 without RGB
1136_952.las	LAS 1.2 without RGB
1136_954.las	LAS 1.2 without RGB
1136_956.las	LAS 1.2 without RGB
1136_958.las	LAS 1.2 without RGB
1136_960.las	LAS 1.2 without RGB
1136_962.las	LAS 1.2 without RGB
1136_964.las	LAS 1.2 without RGB
1136_966.las	LAS 1.2 without RGB
1136_968.las	LAS 1.2 without RGB
1136_970.las	LAS 1.2 without RGB
1136_972.las	LAS 1.2 without RGB
1136_974.las	LAS 1.2 without RGB
1136_976.las	LAS 1.2 without RGB
1136_978.las	LAS 1.2 without RGB
1136_980.las	LAS 1.2 without RGB
1136_982.las	LAS 1.2 without RGB
1136_984.las	LAS 1.2 without RGB
1136_986.las	LAS 1.2 without RGB
1136_988.las	LAS 1.2 without RGB
1136_990.las	LAS 1.2 without RGB
1136_992.las	LAS 1.2 without RGB
1136_994.las	LAS 1.2 without RGB
1136_996.las	LAS 1.2 without RGB
1136_998.las	LAS 1.2 without RGB
1138_1000.las	LAS 1.2 without RGB
1138_1002.las	LAS 1.2 without RGB
1138_1004.las	LAS 1.2 without RGB

## 2.1 Report on LAS Format (Tiled Data) - continued

File	LAS Format
1138_1006.las	LAS 1.2 without RGB
1138_1008.las	LAS 1.2 without RGB
1138_1010.las	LAS 1.2 without RGB
1138_1012.las	LAS 1.2 without RGB
1138_1014.las	LAS 1.2 without RGB
1138_1016.las	LAS 1.2 without RGB
1138_1018.las	LAS 1.2 without RGB
1138_1020.las	LAS 1.2 without RGB
1138_1022.las	LAS 1.2 without RGB
1138_1024.las	LAS 1.2 without RGB
1138_1026.las	LAS 1.2 without RGB
1138_912.las	LAS 1.2 without RGB
1138_914.las	LAS 1.2 without RGB
1138_916.las	LAS 1.2 without RGB
1138_918.las	LAS 1.2 without RGB
1138_920.las	LAS 1.2 without RGB
1138_922.las	LAS 1.2 without RGB
1138_924.las	LAS 1.2 without RGB
1138_926.las	LAS 1.2 without RGB
1138_928.las	LAS 1.2 without RGB
1138_930.las	LAS 1.2 without RGB
1138_932.las	LAS 1.2 without RGB
1138_934.las	LAS 1.2 without RGB
1138_936.las	LAS 1.2 without RGB
1138_938.las	LAS 1.2 without RGB
1138_940.las	LAS 1.2 without RGB
1138_942.las	LAS 1.2 without RGB
1138_944.las	LAS 1.2 without RGB
1138_946.las	LAS 1.2 without RGB
1138_948.las	LAS 1.2 without RGB
1138_950.las	LAS 1.2 without RGB
1138_952.las	LAS 1.2 without RGB
1138_954.las	LAS 1.2 without RGB
1138_956.las	LAS 1.2 without RGB
1138_958.las	LAS 1.2 without RGB
1138_960.las	LAS 1.2 without RGB
1138_962.las	LAS 1.2 without RGB
1138_964.las	LAS 1.2 without RGB
1138_966.las	LAS 1.2 without RGB
1138_968.las	LAS 1.2 without RGB
1138_970.las	LAS 1.2 without RGB
1138_972.las	LAS 1.2 without RGB
1138_974.las	LAS 1.2 without RGB
1138_976.las	LAS 1.2 without RGB
1138_978.las	LAS 1.2 without RGB
1138_980.las	LAS 1.2 without RGB
1138_982.las	LAS 1.2 without RGB
1138_984.las	LAS 1.2 without RGB
1138_986.las	LAS 1.2 without RGB

## 2.1 Report on LAS Format (Tiled Data) - continued

File	LAS Format
1138_988.las	LAS 1.2 without RGB
1138_990.las	LAS 1.2 without RGB
1138_992.las	LAS 1.2 without RGB
1138_994.las	LAS 1.2 without RGB
1138_996.las	LAS 1.2 without RGB
1138_998.las	LAS 1.2 without RGB
1140_1000.las	LAS 1.2 without RGB
1140_1002.las	LAS 1.2 without RGB
1140_1004.las	LAS 1.2 without RGB
1140_1006.las	LAS 1.2 without RGB
1140_1008.las	LAS 1.2 without RGB
1140_1010.las	LAS 1.2 without RGB
1140_1012.las	LAS 1.2 without RGB
1140_1014.las	LAS 1.2 without RGB
1140_1016.las	LAS 1.2 without RGB
1140_1018.las	LAS 1.2 without RGB
1140_1020.las	LAS 1.2 without RGB
1140_1022.las	LAS 1.2 without RGB
1140_1024.las	LAS 1.2 without RGB
1140_1026.las	LAS 1.2 without RGB
1140_912.las	LAS 1.2 without RGB
1140_914.las	LAS 1.2 without RGB
1140_916.las	LAS 1.2 without RGB
1140_918.las	LAS 1.2 without RGB
1140_920.las	LAS 1.2 without RGB
1140_922.las	LAS 1.2 without RGB
1140_924.las	LAS 1.2 without RGB
1140_926.las	LAS 1.2 without RGB
1140_928.las	LAS 1.2 without RGB
1140_930.las	LAS 1.2 without RGB
1140_932.las	LAS 1.2 without RGB
1140_934.las	LAS 1.2 without RGB
1140_936.las	LAS 1.2 without RGB
1140_938.las	LAS 1.2 without RGB
1140_940.las	LAS 1.2 without RGB
1140_942.las	LAS 1.2 without RGB
1140_944.las	LAS 1.2 without RGB
1140_946.las	LAS 1.2 without RGB
1140_948.las	LAS 1.2 without RGB
1140_950.las	LAS 1.2 without RGB
1140_952.las	LAS 1.2 without RGB
1140_954.las	LAS 1.2 without RGB
1140_956.las	LAS 1.2 without RGB
1140_958.las	LAS 1.2 without RGB
1140_960.las	LAS 1.2 without RGB
1140_962.las	LAS 1.2 without RGB
1140_964.las	LAS 1.2 without RGB
1140_966.las	LAS 1.2 without RGB
1140_968.las	LAS 1.2 without RGB



## 2.1 Report on LAS Format (Tiled Data) - continued

File	LAS Format
1140_970.las	LAS 1.2 without RGB
1140_972.las	LAS 1.2 without RGB
1140_974.las	LAS 1.2 without RGB
1140_976.las	LAS 1.2 without RGB
1140_978.las	LAS 1.2 without RGB
1140_980.las	LAS 1.2 without RGB
1140_982.las	LAS 1.2 without RGB
1140_984.las	LAS 1.2 without RGB
1140_986.las	LAS 1.2 without RGB
1140_988.las	LAS 1.2 without RGB
1140_990.las	LAS 1.2 without RGB
1140_992.las	LAS 1.2 without RGB
1140_994.las	LAS 1.2 without RGB
1140_996.las	LAS 1.2 without RGB
1140_998.las	LAS 1.2 without RGB
1142_1000.las	LAS 1.2 without RGB
1142_1002.las	LAS 1.2 without RGB
1142_1004.las	LAS 1.2 without RGB
1142_1006.las	LAS 1.2 without RGB
1142_1008.las	LAS 1.2 without RGB
1142_1010.las	LAS 1.2 without RGB
1142_1012.las	LAS 1.2 without RGB
1142_1014.las	LAS 1.2 without RGB
1142_1016.las	LAS 1.2 without RGB
1142_1018.las	LAS 1.2 without RGB
1142_1020.las	LAS 1.2 without RGB
1142_1022.las	LAS 1.2 without RGB
1142_1024.las	LAS 1.2 without RGB
1142_1026.las	LAS 1.2 without RGB
1142_912.las	LAS 1.2 without RGB
1142_914.las	LAS 1.2 without RGB
1142_916.las	LAS 1.2 without RGB
1142_918.las	LAS 1.2 without RGB
1142_920.las	LAS 1.2 without RGB
1142_922.las	LAS 1.2 without RGB
1142_924.las	LAS 1.2 without RGB
1142_926.las	LAS 1.2 without RGB
1142_928.las	LAS 1.2 without RGB
1142_930.las	LAS 1.2 without RGB
1142_932.las	LAS 1.2 without RGB
1142_934.las	LAS 1.2 without RGB
1142_936.las	LAS 1.2 without RGB
1142_938.las	LAS 1.2 without RGB
1142_940.las	LAS 1.2 without RGB
1142_942.las	LAS 1.2 without RGB
1142_944.las	LAS 1.2 without RGB
1142_946.las	LAS 1.2 without RGB
1142_948.las	LAS 1.2 without RGB
1142_950.las	LAS 1.2 without RGB

## 2.1 Report on LAS Format (Tiled Data) - continued

File	LAS Format
1142_952.las	LAS 1.2 without RGB
1142_954.las	LAS 1.2 without RGB
1142_956.las	LAS 1.2 without RGB
1142_958.las	LAS 1.2 without RGB
1142_960.las	LAS 1.2 without RGB
1142_962.las	LAS 1.2 without RGB
1142_964.las	LAS 1.2 without RGB
1142_966.las	LAS 1.2 without RGB
1142_968.las	LAS 1.2 without RGB
1142_970.las	LAS 1.2 without RGB
1142_972.las	LAS 1.2 without RGB
1142_974.las	LAS 1.2 without RGB
1142_976.las	LAS 1.2 without RGB
1142_978.las	LAS 1.2 without RGB
1142_980.las	LAS 1.2 without RGB
1142_982.las	LAS 1.2 without RGB
1142_984.las	LAS 1.2 without RGB
1142_986.las	LAS 1.2 without RGB
1142_988.las	LAS 1.2 without RGB
1142_990.las	LAS 1.2 without RGB
1142_992.las	LAS 1.2 without RGB
1142_994.las	LAS 1.2 without RGB
1142_996.las	LAS 1.2 without RGB
1142_998.las	LAS 1.2 without RGB
1144_1000.las	LAS 1.2 without RGB
1144_1002.las	LAS 1.2 without RGB
1144_1004.las	LAS 1.2 without RGB
1144_1006.las	LAS 1.2 without RGB
1144_1008.las	LAS 1.2 without RGB
1144_1010.las	LAS 1.2 without RGB
1144_1012.las	LAS 1.2 without RGB
1144_1014.las	LAS 1.2 without RGB
1144_1016.las	LAS 1.2 without RGB
1144_1018.las	LAS 1.2 without RGB
1144_1020.las	LAS 1.2 without RGB
1144_1022.las	LAS 1.2 without RGB
1144_1024.las	LAS 1.2 without RGB
1144_1026.las	LAS 1.2 without RGB
1144_912.las	LAS 1.2 without RGB
1144_914.las	LAS 1.2 without RGB
1144_916.las	LAS 1.2 without RGB
1144_918.las	LAS 1.2 without RGB
1144_920.las	LAS 1.2 without RGB
1144_922.las	LAS 1.2 without RGB
1144_924.las	LAS 1.2 without RGB
1144_926.las	LAS 1.2 without RGB
1144_928.las	LAS 1.2 without RGB
1144_930.las	LAS 1.2 without RGB
1144_932.las	LAS 1.2 without RGB

## 2.1 Report on LAS Format (Tiled Data) - continued

File	LAS Format
1144_934.las	LAS 1.2 without RGB
1144_936.las	LAS 1.2 without RGB
1144_938.las	LAS 1.2 without RGB
1144_940.las	LAS 1.2 without RGB
1144_942.las	LAS 1.2 without RGB
1144_944.las	LAS 1.2 without RGB
1144_946.las	LAS 1.2 without RGB
1144_948.las	LAS 1.2 without RGB
1144_950.las	LAS 1.2 without RGB
1144_952.las	LAS 1.2 without RGB
1144_954.las	LAS 1.2 without RGB
1144_956.las	LAS 1.2 without RGB
1144_958.las	LAS 1.2 without RGB
1144_960.las	LAS 1.2 without RGB
1144_962.las	LAS 1.2 without RGB
1144_964.las	LAS 1.2 without RGB
1144_966.las	LAS 1.2 without RGB
1144_968.las	LAS 1.2 without RGB
1144_970.las	LAS 1.2 without RGB
1144_972.las	LAS 1.2 without RGB
1144_974.las	LAS 1.2 without RGB
1144_976.las	LAS 1.2 without RGB
1144_978.las	LAS 1.2 without RGB
1144_980.las	LAS 1.2 without RGB
1144_982.las	LAS 1.2 without RGB
1144_984.las	LAS 1.2 without RGB
1144_986.las	LAS 1.2 without RGB
1144_988.las	LAS 1.2 without RGB
1144_990.las	LAS 1.2 without RGB
1144_992.las	LAS 1.2 without RGB
1144_994.las	LAS 1.2 without RGB
1144_996.las	LAS 1.2 without RGB
1144_998.las	LAS 1.2 without RGB
1146_1000.las	LAS 1.2 without RGB
1146_1002.las	LAS 1.2 without RGB
1146_1004.las	LAS 1.2 without RGB
1146_1006.las	LAS 1.2 without RGB
1146_1008.las	LAS 1.2 without RGB
1146_1010.las	LAS 1.2 without RGB
1146_1012.las	LAS 1.2 without RGB
1146_1014.las	LAS 1.2 without RGB
1146_1016.las	LAS 1.2 without RGB
1146_1018.las	LAS 1.2 without RGB
1146_1020.las	LAS 1.2 without RGB
1146_1022.las	LAS 1.2 without RGB
1146_1024.las	LAS 1.2 without RGB
1146_1026.las	LAS 1.2 without RGB
1146_912.las	LAS 1.2 without RGB
1146_914.las	LAS 1.2 without RGB

## 2.1 Report on LAS Format (Tiled Data) - continued

File	LAS Format
1146_916.las	LAS 1.2 without RGB
1146_918.las	LAS 1.2 without RGB
1146_920.las	LAS 1.2 without RGB
1146_922.las	LAS 1.2 without RGB
1146_924.las	LAS 1.2 without RGB
1146_926.las	LAS 1.2 without RGB
1146_928.las	LAS 1.2 without RGB
1146_930.las	LAS 1.2 without RGB
1146_932.las	LAS 1.2 without RGB
1146_934.las	LAS 1.2 without RGB
1146_936.las	LAS 1.2 without RGB
1146_938.las	LAS 1.2 without RGB
1146_940.las	LAS 1.2 without RGB
1146_942.las	LAS 1.2 without RGB
1146_944.las	LAS 1.2 without RGB
1146_946.las	LAS 1.2 without RGB
1146_948.las	LAS 1.2 without RGB
1146_950.las	LAS 1.2 without RGB
1146_952.las	LAS 1.2 without RGB
1146_954.las	LAS 1.2 without RGB
1146_956.las	LAS 1.2 without RGB
1146_958.las	LAS 1.2 without RGB
1146_960.las	LAS 1.2 without RGB
1146_962.las	LAS 1.2 without RGB
1146_964.las	LAS 1.2 without RGB
1146_966.las	LAS 1.2 without RGB
1146_968.las	LAS 1.2 without RGB
1146_970.las	LAS 1.2 without RGB
1146_972.las	LAS 1.2 without RGB
1146_974.las	LAS 1.2 without RGB
1146_976.las	LAS 1.2 without RGB
1146_978.las	LAS 1.2 without RGB
1146_980.las	LAS 1.2 without RGB
1146_982.las	LAS 1.2 without RGB
1146_984.las	LAS 1.2 without RGB
1146_986.las	LAS 1.2 without RGB
1146_988.las	LAS 1.2 without RGB
1146_990.las	LAS 1.2 without RGB
1146_992.las	LAS 1.2 without RGB
1146_994.las	LAS 1.2 without RGB
1146_996.las	LAS 1.2 without RGB
1146_998.las	LAS 1.2 without RGB
1148_1000.las	LAS 1.2 without RGB
1148_1002.las	LAS 1.2 without RGB
1148_1004.las	LAS 1.2 without RGB
1148_1006.las	LAS 1.2 without RGB
1148_1008.las	LAS 1.2 without RGB
1148_1010.las	LAS 1.2 without RGB
1148_1012.las	LAS 1.2 without RGB

## 2.1 Report on LAS Format (Tiled Data) - continued

File	LAS Format
1148_1014.las	LAS 1.2 without RGB
1148_1016.las	LAS 1.2 without RGB
1148_1018.las	LAS 1.2 without RGB
1148_1020.las	LAS 1.2 without RGB
1148_1022.las	LAS 1.2 without RGB
1148_1024.las	LAS 1.2 without RGB
1148_1026.las	LAS 1.2 without RGB
1148_910.las	LAS 1.2 without RGB
1148_912.las	LAS 1.2 without RGB
1148_914.las	LAS 1.2 without RGB
1148_916.las	LAS 1.2 without RGB
1148_918.las	LAS 1.2 without RGB
1148_920.las	LAS 1.2 without RGB
1148_922.las	LAS 1.2 without RGB
1148_924.las	LAS 1.2 without RGB
1148_926.las	LAS 1.2 without RGB
1148_928.las	LAS 1.2 without RGB
1148_930.las	LAS 1.2 without RGB
1148_932.las	LAS 1.2 without RGB
1148_934.las	LAS 1.2 without RGB
1148_936.las	LAS 1.2 without RGB
1148_938.las	LAS 1.2 without RGB
1148_940.las	LAS 1.2 without RGB
1148_942.las	LAS 1.2 without RGB
1148_944.las	LAS 1.2 without RGB
1148_946.las	LAS 1.2 without RGB
1148_948.las	LAS 1.2 without RGB
1148_950.las	LAS 1.2 without RGB
1148_952.las	LAS 1.2 without RGB
1148_954.las	LAS 1.2 without RGB
1148_956.las	LAS 1.2 without RGB
1148_958.las	LAS 1.2 without RGB
1148_960.las	LAS 1.2 without RGB
1148_962.las	LAS 1.2 without RGB
1148_964.las	LAS 1.2 without RGB
1148_966.las	LAS 1.2 without RGB
1148_968.las	LAS 1.2 without RGB
1148_970.las	LAS 1.2 without RGB
1148_972.las	LAS 1.2 without RGB
1148_974.las	LAS 1.2 without RGB
1148_976.las	LAS 1.2 without RGB
1148_978.las	LAS 1.2 without RGB
1148_980.las	LAS 1.2 without RGB
1148_982.las	LAS 1.2 without RGB
1148_984.las	LAS 1.2 without RGB
1148_986.las	LAS 1.2 without RGB
1148_988.las	LAS 1.2 without RGB
1148_990.las	LAS 1.2 without RGB
1148_992.las	LAS 1.2 without RGB

## 2.1 Report on LAS Format (Tiled Data) - continued

File	LAS Format
1148_994.las	LAS 1.2 without RGB
1148_996.las	LAS 1.2 without RGB
1148_998.las	LAS 1.2 without RGB
1150_1000.las	LAS 1.2 without RGB
1150_1002.las	LAS 1.2 without RGB
1150_1004.las	LAS 1.2 without RGB
1150_1006.las	LAS 1.2 without RGB
1150_1008.las	LAS 1.2 without RGB
1150_1010.las	LAS 1.2 without RGB
1150_1012.las	LAS 1.2 without RGB
1150_1014.las	LAS 1.2 without RGB
1150_1016.las	LAS 1.2 without RGB
1150_1018.las	LAS 1.2 without RGB
1150_1020.las	LAS 1.2 without RGB
1150_1022.las	LAS 1.2 without RGB
1150_1024.las	LAS 1.2 without RGB
1150_1026.las	LAS 1.2 without RGB
1150_910.las	LAS 1.2 without RGB
1150_912.las	LAS 1.2 without RGB
1150_914.las	LAS 1.2 without RGB
1150_916.las	LAS 1.2 without RGB
1150_918.las	LAS 1.2 without RGB
1150_920.las	LAS 1.2 without RGB
1150_922.las	LAS 1.2 without RGB
1150_924.las	LAS 1.2 without RGB
1150_926.las	LAS 1.2 without RGB
1150_928.las	LAS 1.2 without RGB
1150_930.las	LAS 1.2 without RGB
1150_932.las	LAS 1.2 without RGB
1150_934.las	LAS 1.2 without RGB
1150_936.las	LAS 1.2 without RGB
1150_938.las	LAS 1.2 without RGB
1150_940.las	LAS 1.2 without RGB
1150_942.las	LAS 1.2 without RGB
1150_944.las	LAS 1.2 without RGB
1150_946.las	LAS 1.2 without RGB
1150_948.las	LAS 1.2 without RGB
1150_950.las	LAS 1.2 without RGB
1150_952.las	LAS 1.2 without RGB
1150_954.las	LAS 1.2 without RGB
1150_956.las	LAS 1.2 without RGB
1150_958.las	LAS 1.2 without RGB
1150_960.las	LAS 1.2 without RGB
1150_962.las	LAS 1.2 without RGB
1150_964.las	LAS 1.2 without RGB
1150_966.las	LAS 1.2 without RGB
1150_968.las	LAS 1.2 without RGB
1150_970.las	LAS 1.2 without RGB
1150_972.las	LAS 1.2 without RGB

## 2.1 Report on LAS Format (Tiled Data) - continued

File	LAS Format
1150_974.las	LAS 1.2 without RGB
1150_976.las	LAS 1.2 without RGB
1150_978.las	LAS 1.2 without RGB
1150_980.las	LAS 1.2 without RGB
1150_982.las	LAS 1.2 without RGB
1150_984.las	LAS 1.2 without RGB
1150_986.las	LAS 1.2 without RGB
1150_988.las	LAS 1.2 without RGB
1150_990.las	LAS 1.2 without RGB
1150_992.las	LAS 1.2 without RGB
1150_994.las	LAS 1.2 without RGB
1150_996.las	LAS 1.2 without RGB
1150_998.las	LAS 1.2 without RGB
1152_1000.las	LAS 1.2 without RGB
1152_1002.las	LAS 1.2 without RGB
1152_1004.las	LAS 1.2 without RGB
1152_1006.las	LAS 1.2 without RGB
1152_1008.las	LAS 1.2 without RGB
1152_1010.las	LAS 1.2 without RGB
1152_1012.las	LAS 1.2 without RGB
1152_1014.las	LAS 1.2 without RGB
1152_1016.las	LAS 1.2 without RGB
1152_1018.las	LAS 1.2 without RGB
1152_1020.las	LAS 1.2 without RGB
1152_1022.las	LAS 1.2 without RGB
1152_1024.las	LAS 1.2 without RGB
1152_1026.las	LAS 1.2 without RGB
1152_910.las	LAS 1.2 without RGB
1152_912.las	LAS 1.2 without RGB
1152_914.las	LAS 1.2 without RGB
1152_916.las	LAS 1.2 without RGB
1152_918.las	LAS 1.2 without RGB
1152_920.las	LAS 1.2 without RGB
1152_922.las	LAS 1.2 without RGB
1152_924.las	LAS 1.2 without RGB
1152_926.las	LAS 1.2 without RGB
1152_928.las	LAS 1.2 without RGB
1152_930.las	LAS 1.2 without RGB
1152_932.las	LAS 1.2 without RGB
1152_934.las	LAS 1.2 without RGB
1152_936.las	LAS 1.2 without RGB
1152_938.las	LAS 1.2 without RGB
1152_940.las	LAS 1.2 without RGB
1152_942.las	LAS 1.2 without RGB
1152_944.las	LAS 1.2 without RGB
1152_946.las	LAS 1.2 without RGB
1152_948.las	LAS 1.2 without RGB
1152_950.las	LAS 1.2 without RGB
1152_952.las	LAS 1.2 without RGB

## 2.1 Report on LAS Format (Tiled Data) - continued

File	LAS Format
1152_954.las	LAS 1.2 without RGB
1152_956.las	LAS 1.2 without RGB
1152_958.las	LAS 1.2 without RGB
1152_960.las	LAS 1.2 without RGB
1152_962.las	LAS 1.2 without RGB
1152_964.las	LAS 1.2 without RGB
1152_966.las	LAS 1.2 without RGB
1152_968.las	LAS 1.2 without RGB
1152_970.las	LAS 1.2 without RGB
1152_972.las	LAS 1.2 without RGB
1152_974.las	LAS 1.2 without RGB
1152_976.las	LAS 1.2 without RGB
1152_978.las	LAS 1.2 without RGB
1152_980.las	LAS 1.2 without RGB
1152_982.las	LAS 1.2 without RGB
1152_984.las	LAS 1.2 without RGB
1152_986.las	LAS 1.2 without RGB
1152_988.las	LAS 1.2 without RGB
1152_990.las	LAS 1.2 without RGB
1152_992.las	LAS 1.2 without RGB
1152_994.las	LAS 1.2 without RGB
1152_996.las	LAS 1.2 without RGB
1152_998.las	LAS 1.2 without RGB
1154_1000.las	LAS 1.2 without RGB
1154_1002.las	LAS 1.2 without RGB
1154_1004.las	LAS 1.2 without RGB
1154_1006.las	LAS 1.2 without RGB
1154_1008.las	LAS 1.2 without RGB
1154_1010.las	LAS 1.2 without RGB
1154_1012.las	LAS 1.2 without RGB
1154_1014.las	LAS 1.2 without RGB
1154_1016.las	LAS 1.2 without RGB
1154_1018.las	LAS 1.2 without RGB
1154_1020.las	LAS 1.2 without RGB
1154_1022.las	LAS 1.2 without RGB
1154_1024.las	LAS 1.2 without RGB
1154_1026.las	LAS 1.2 without RGB
1154_910.las	LAS 1.2 without RGB
1154_912.las	LAS 1.2 without RGB
1154_914.las	LAS 1.2 without RGB
1154_916.las	LAS 1.2 without RGB
1154_918.las	LAS 1.2 without RGB
1154_920.las	LAS 1.2 without RGB
1154_922.las	LAS 1.2 without RGB
1154_924.las	LAS 1.2 without RGB
1154_926.las	LAS 1.2 without RGB
1154_928.las	LAS 1.2 without RGB
1154_930.las	LAS 1.2 without RGB
1154_932.las	LAS 1.2 without RGB



## 2.1 Report on LAS Format (Tiled Data) - continued

File	LAS Format
1154_934.las	LAS 1.2 without RGB
1154_936.las	LAS 1.2 without RGB
1154_938.las	LAS 1.2 without RGB
1154_940.las	LAS 1.2 without RGB
1154_942.las	LAS 1.2 without RGB
1154_944.las	LAS 1.2 without RGB
1154_946.las	LAS 1.2 without RGB
1154_948.las	LAS 1.2 without RGB
1154_950.las	LAS 1.2 without RGB
1154_952.las	LAS 1.2 without RGB
1154_954.las	LAS 1.2 without RGB
1154_956.las	LAS 1.2 without RGB
1154_958.las	LAS 1.2 without RGB
1154_960.las	LAS 1.2 without RGB
1154_962.las	LAS 1.2 without RGB
1154_964.las	LAS 1.2 without RGB
1154_966.las	LAS 1.2 without RGB
1154_968.las	LAS 1.2 without RGB
1154_970.las	LAS 1.2 without RGB
1154_972.las	LAS 1.2 without RGB
1154_974.las	LAS 1.2 without RGB
1154_976.las	LAS 1.2 without RGB
1154_978.las	LAS 1.2 without RGB
1154_980.las	LAS 1.2 without RGB
1154_982.las	LAS 1.2 without RGB
1154_984.las	LAS 1.2 without RGB
1154_986.las	LAS 1.2 without RGB
1154_988.las	LAS 1.2 without RGB
1154_990.las	LAS 1.2 without RGB
1154_992.las	LAS 1.2 without RGB
1154_994.las	LAS 1.2 without RGB
1154_996.las	LAS 1.2 without RGB
1154_998.las	LAS 1.2 without RGB
1156_1000.las	LAS 1.2 without RGB
1156_1002.las	LAS 1.2 without RGB
1156_1004.las	LAS 1.2 without RGB
1156_1006.las	LAS 1.2 without RGB
1156_1008.las	LAS 1.2 without RGB
1156_1010.las	LAS 1.2 without RGB
1156_1012.las	LAS 1.2 without RGB
1156_1014.las	LAS 1.2 without RGB
1156_1016.las	LAS 1.2 without RGB
1156_1018.las	LAS 1.2 without RGB
1156_1020.las	LAS 1.2 without RGB
1156_1022.las	LAS 1.2 without RGB
1156_1024.las	LAS 1.2 without RGB
1156_1026.las	LAS 1.2 without RGB
1156_910.las	LAS 1.2 without RGB
1156_912.las	LAS 1.2 without RGB

## 2.1 Report on LAS Format (Tiled Data) - continued

File	LAS Format
1156_914.las	LAS 1.2 without RGB
1156_916.las	LAS 1.2 without RGB
1156_918.las	LAS 1.2 without RGB
1156_920.las	LAS 1.2 without RGB
1156_922.las	LAS 1.2 without RGB
1156_924.las	LAS 1.2 without RGB
1156_926.las	LAS 1.2 without RGB
1156_928.las	LAS 1.2 without RGB
1156_930.las	LAS 1.2 without RGB
1156_932.las	LAS 1.2 without RGB
1156_934.las	LAS 1.2 without RGB
1156_936.las	LAS 1.2 without RGB
1156_938.las	LAS 1.2 without RGB
1156_940.las	LAS 1.2 without RGB
1156_942.las	LAS 1.2 without RGB
1156_944.las	LAS 1.2 without RGB
1156_946.las	LAS 1.2 without RGB
1156_948.las	LAS 1.2 without RGB
1156_950.las	LAS 1.2 without RGB
1156_952.las	LAS 1.2 without RGB
1156_954.las	LAS 1.2 without RGB
1156_956.las	LAS 1.2 without RGB
1156_958.las	LAS 1.2 without RGB
1156_960.las	LAS 1.2 without RGB
1156_962.las	LAS 1.2 without RGB
1156_964.las	LAS 1.2 without RGB
1156_966.las	LAS 1.2 without RGB
1156_968.las	LAS 1.2 without RGB
1156_970.las	LAS 1.2 without RGB
1156_972.las	LAS 1.2 without RGB
1156_974.las	LAS 1.2 without RGB
1156_976.las	LAS 1.2 without RGB
1156_978.las	LAS 1.2 without RGB
1156_980.las	LAS 1.2 without RGB
1156_982.las	LAS 1.2 without RGB
1156_984.las	LAS 1.2 without RGB
1156_986.las	LAS 1.2 without RGB
1156_988.las	LAS 1.2 without RGB
1156_990.las	LAS 1.2 without RGB
1156_992.las	LAS 1.2 without RGB
1156_994.las	LAS 1.2 without RGB
1156_996.las	LAS 1.2 without RGB
1156_998.las	LAS 1.2 without RGB
1158_1000.las	LAS 1.2 without RGB
1158_1002.las	LAS 1.2 without RGB
1158_1004.las	LAS 1.2 without RGB
1158_1006.las	LAS 1.2 without RGB
1158_1008.las	LAS 1.2 without RGB
1158_1010.las	LAS 1.2 without RGB

## 2.1 Report on LAS Format (Tiled Data) - continued

File	LAS Format
1158_1012.las	LAS 1.2 without RGB
1158_1014.las	LAS 1.2 without RGB
1158_1016.las	LAS 1.2 without RGB
1158_1018.las	LAS 1.2 without RGB
1158_1020.las	LAS 1.2 without RGB
1158_1022.las	LAS 1.2 without RGB
1158_1024.las	LAS 1.2 without RGB
1158_1026.las	LAS 1.2 without RGB
1158_910.las	LAS 1.2 without RGB
1158_912.las	LAS 1.2 without RGB
1158_914.las	LAS 1.2 without RGB
1158_916.las	LAS 1.2 without RGB
1158_918.las	LAS 1.2 without RGB
1158_920.las	LAS 1.2 without RGB
1158_922.las	LAS 1.2 without RGB
1158_924.las	LAS 1.2 without RGB
1158_926.las	LAS 1.2 without RGB
1158_928.las	LAS 1.2 without RGB
1158_930.las	LAS 1.2 without RGB
1158_932.las	LAS 1.2 without RGB
1158_934.las	LAS 1.2 without RGB
1158_936.las	LAS 1.2 without RGB
1158_938.las	LAS 1.2 without RGB
1158_940.las	LAS 1.2 without RGB
1158_942.las	LAS 1.2 without RGB
1158_944.las	LAS 1.2 without RGB
1158_946.las	LAS 1.2 without RGB
1158_948.las	LAS 1.2 without RGB
1158_950.las	LAS 1.2 without RGB
1158_952.las	LAS 1.2 without RGB
1158_954.las	LAS 1.2 without RGB
1158_956.las	LAS 1.2 without RGB
1158_958.las	LAS 1.2 without RGB
1158_960.las	LAS 1.2 without RGB
1158_962.las	LAS 1.2 without RGB
1158_964.las	LAS 1.2 without RGB
1158_966.las	LAS 1.2 without RGB
1158_968.las	LAS 1.2 without RGB
1158_970.las	LAS 1.2 without RGB
1158_972.las	LAS 1.2 without RGB
1158_974.las	LAS 1.2 without RGB
1158_976.las	LAS 1.2 without RGB
1158_978.las	LAS 1.2 without RGB
1158_980.las	LAS 1.2 without RGB
1158_982.las	LAS 1.2 without RGB
1158_984.las	LAS 1.2 without RGB
1158_986.las	LAS 1.2 without RGB
1158_988.las	LAS 1.2 without RGB
1158_990.las	LAS 1.2 without RGB

## 2.1 Report on LAS Format (Tiled Data) - continued

File	LAS Format
1158_992.las	LAS 1.2 without RGB
1158_994.las	LAS 1.2 without RGB
1158_996.las	LAS 1.2 without RGB
1158_998.las	LAS 1.2 without RGB
1160_1000.las	LAS 1.2 without RGB
1160_1002.las	LAS 1.2 without RGB
1160_1004.las	LAS 1.2 without RGB
1160_1006.las	LAS 1.2 without RGB
1160_1008.las	LAS 1.2 without RGB
1160_1010.las	LAS 1.2 without RGB
1160_1012.las	LAS 1.2 without RGB
1160_1014.las	LAS 1.2 without RGB
1160_1016.las	LAS 1.2 without RGB
1160_1018.las	LAS 1.2 without RGB
1160_1020.las	LAS 1.2 without RGB
1160_1022.las	LAS 1.2 without RGB
1160_1024.las	LAS 1.2 without RGB
1160_1026.las	LAS 1.2 without RGB
1160_910.las	LAS 1.2 without RGB
1160_912.las	LAS 1.2 without RGB
1160_914.las	LAS 1.2 without RGB
1160_916.las	LAS 1.2 without RGB
1160_918.las	LAS 1.2 without RGB
1160_920.las	LAS 1.2 without RGB
1160_922.las	LAS 1.2 without RGB
1160_924.las	LAS 1.2 without RGB
1160_926.las	LAS 1.2 without RGB
1160_928.las	LAS 1.2 without RGB
1160_930.las	LAS 1.2 without RGB
1160_932.las	LAS 1.2 without RGB
1160_934.las	LAS 1.2 without RGB
1160_936.las	LAS 1.2 without RGB
1160_938.las	LAS 1.2 without RGB
1160_940.las	LAS 1.2 without RGB
1160_942.las	LAS 1.2 without RGB
1160_944.las	LAS 1.2 without RGB
1160_946.las	LAS 1.2 without RGB
1160_948.las	LAS 1.2 without RGB
1160_950.las	LAS 1.2 without RGB
1160_952.las	LAS 1.2 without RGB
1160_954.las	LAS 1.2 without RGB
1160_956.las	LAS 1.2 without RGB
1160_958.las	LAS 1.2 without RGB
1160_960.las	LAS 1.2 without RGB
1160_962.las	LAS 1.2 without RGB
1160_964.las	LAS 1.2 without RGB
1160_966.las	LAS 1.2 without RGB
1160_968.las	LAS 1.2 without RGB
1160_970.las	LAS 1.2 without RGB

## 2.1 Report on LAS Format (Tiled Data) - continued

File	LAS Format
1160_972.las	LAS 1.2 without RGB
1160_974.las	LAS 1.2 without RGB
1160_976.las	LAS 1.2 without RGB
1160_978.las	LAS 1.2 without RGB
1160_980.las	LAS 1.2 without RGB
1160_982.las	LAS 1.2 without RGB
1160_984.las	LAS 1.2 without RGB
1160_986.las	LAS 1.2 without RGB
1160_988.las	LAS 1.2 without RGB
1160_990.las	LAS 1.2 without RGB
1160_992.las	LAS 1.2 without RGB
1160_994.las	LAS 1.2 without RGB
1160_996.las	LAS 1.2 without RGB
1160_998.las	LAS 1.2 without RGB
1162_1000.las	LAS 1.2 without RGB
1162_1002.las	LAS 1.2 without RGB
1162_1004.las	LAS 1.2 without RGB
1162_1006.las	LAS 1.2 without RGB
1162_1008.las	LAS 1.2 without RGB
1162_1010.las	LAS 1.2 without RGB
1162_1012.las	LAS 1.2 without RGB
1162_1014.las	LAS 1.2 without RGB
1162_1016.las	LAS 1.2 without RGB
1162_1018.las	LAS 1.2 without RGB
1162_1020.las	LAS 1.2 without RGB
1162_1022.las	LAS 1.2 without RGB
1162_1024.las	LAS 1.2 without RGB
1162_1026.las	LAS 1.2 without RGB
1162_910.las	LAS 1.2 without RGB
1162_912.las	LAS 1.2 without RGB
1162_914.las	LAS 1.2 without RGB
1162_916.las	LAS 1.2 without RGB
1162_918.las	LAS 1.2 without RGB
1162_920.las	LAS 1.2 without RGB
1162_922.las	LAS 1.2 without RGB
1162_924.las	LAS 1.2 without RGB
1162_926.las	LAS 1.2 without RGB
1162_928.las	LAS 1.2 without RGB
1162_930.las	LAS 1.2 without RGB
1162_932.las	LAS 1.2 without RGB
1162_934.las	LAS 1.2 without RGB
1162_936.las	LAS 1.2 without RGB
1162_938.las	LAS 1.2 without RGB
1162_940.las	LAS 1.2 without RGB
1162_942.las	LAS 1.2 without RGB
1162_944.las	LAS 1.2 without RGB
1162_946.las	LAS 1.2 without RGB
1162_948.las	LAS 1.2 without RGB
1162_950.las	LAS 1.2 without RGB

## 2.1 Report on LAS Format (Tiled Data) - continued

File	LAS Format
1162_952.las	LAS 1.2 without RGB
1162_954.las	LAS 1.2 without RGB
1162_956.las	LAS 1.2 without RGB
1162_958.las	LAS 1.2 without RGB
1162_960.las	LAS 1.2 without RGB
1162_962.las	LAS 1.2 without RGB
1162_964.las	LAS 1.2 without RGB
1162_966.las	LAS 1.2 without RGB
1162_968.las	LAS 1.2 without RGB
1162_970.las	LAS 1.2 without RGB
1162_972.las	LAS 1.2 without RGB
1162_974.las	LAS 1.2 without RGB
1162_976.las	LAS 1.2 without RGB
1162_978.las	LAS 1.2 without RGB
1162_980.las	LAS 1.2 without RGB
1162_982.las	LAS 1.2 without RGB
1162_984.las	LAS 1.2 without RGB
1162_986.las	LAS 1.2 without RGB
1162_988.las	LAS 1.2 without RGB
1162_990.las	LAS 1.2 without RGB
1162_992.las	LAS 1.2 without RGB
1162_994.las	LAS 1.2 without RGB
1162_996.las	LAS 1.2 without RGB
1162_998.las	LAS 1.2 without RGB
1164_1000.las	LAS 1.2 without RGB
1164_1002.las	LAS 1.2 without RGB
1164_1004.las	LAS 1.2 without RGB
1164_1006.las	LAS 1.2 without RGB
1164_1008.las	LAS 1.2 without RGB
1164_1010.las	LAS 1.2 without RGB
1164_1012.las	LAS 1.2 without RGB
1164_1014.las	LAS 1.2 without RGB
1164_1016.las	LAS 1.2 without RGB
1164_1018.las	LAS 1.2 without RGB
1164_1020.las	LAS 1.2 without RGB
1164_1022.las	LAS 1.2 without RGB
1164_1024.las	LAS 1.2 without RGB
1164_1026.las	LAS 1.2 without RGB
1164_910.las	LAS 1.2 without RGB
1164_912.las	LAS 1.2 without RGB
1164_914.las	LAS 1.2 without RGB
1164_916.las	LAS 1.2 without RGB
1164_918.las	LAS 1.2 without RGB
1164_920.las	LAS 1.2 without RGB
1164_922.las	LAS 1.2 without RGB
1164_924.las	LAS 1.2 without RGB
1164_926.las	LAS 1.2 without RGB
1164_928.las	LAS 1.2 without RGB
1164_930.las	LAS 1.2 without RGB

## 2.1 Report on LAS Format (Tiled Data) - continued

File	LAS Format
1164_932.las	LAS 1.2 without RGB
1164_934.las	LAS 1.2 without RGB
1164_936.las	LAS 1.2 without RGB
1164_938.las	LAS 1.2 without RGB
1164_940.las	LAS 1.2 without RGB
1164_942.las	LAS 1.2 without RGB
1164_944.las	LAS 1.2 without RGB
1164_946.las	LAS 1.2 without RGB
1164_948.las	LAS 1.2 without RGB
1164_950.las	LAS 1.2 without RGB
1164_952.las	LAS 1.2 without RGB
1164_954.las	LAS 1.2 without RGB
1164_956.las	LAS 1.2 without RGB
1164_958.las	LAS 1.2 without RGB
1164_960.las	LAS 1.2 without RGB
1164_962.las	LAS 1.2 without RGB
1164_964.las	LAS 1.2 without RGB
1164_966.las	LAS 1.2 without RGB
1164_968.las	LAS 1.2 without RGB
1164_970.las	LAS 1.2 without RGB
1164_972.las	LAS 1.2 without RGB
1164_974.las	LAS 1.2 without RGB
1164_976.las	LAS 1.2 without RGB
1164_978.las	LAS 1.2 without RGB
1164_980.las	LAS 1.2 without RGB
1164_982.las	LAS 1.2 without RGB
1164_984.las	LAS 1.2 without RGB
1164_986.las	LAS 1.2 without RGB
1164_988.las	LAS 1.2 without RGB
1164_990.las	LAS 1.2 without RGB
1164_992.las	LAS 1.2 without RGB
1164_994.las	LAS 1.2 without RGB
1164_996.las	LAS 1.2 without RGB
1164_998.las	LAS 1.2 without RGB
1166_1000.las	LAS 1.2 without RGB
1166_1002.las	LAS 1.2 without RGB
1166_1004.las	LAS 1.2 without RGB
1166_1006.las	LAS 1.2 without RGB
1166_1008.las	LAS 1.2 without RGB
1166_1010.las	LAS 1.2 without RGB
1166_1012.las	LAS 1.2 without RGB
1166_1014.las	LAS 1.2 without RGB
1166_1016.las	LAS 1.2 without RGB
1166_1018.las	LAS 1.2 without RGB
1166_1020.las	LAS 1.2 without RGB
1166_1022.las	LAS 1.2 without RGB
1166_1024.las	LAS 1.2 without RGB
1166_1026.las	LAS 1.2 without RGB
1166_910.las	LAS 1.2 without RGB

## 2.1 Report on LAS Format (Tiled Data) - continued

File	LAS Format
1166_912.las	LAS 1.2 without RGB
1166_914.las	LAS 1.2 without RGB
1166_916.las	LAS 1.2 without RGB
1166_918.las	LAS 1.2 without RGB
1166_920.las	LAS 1.2 without RGB
1166_922.las	LAS 1.2 without RGB
1166_924.las	LAS 1.2 without RGB
1166_926.las	LAS 1.2 without RGB
1166_928.las	LAS 1.2 without RGB
1166_930.las	LAS 1.2 without RGB
1166_932.las	LAS 1.2 without RGB
1166_934.las	LAS 1.2 without RGB
1166_936.las	LAS 1.2 without RGB
1166_938.las	LAS 1.2 without RGB
1166_940.las	LAS 1.2 without RGB
1166_942.las	LAS 1.2 without RGB
1166_944.las	LAS 1.2 without RGB
1166_946.las	LAS 1.2 without RGB
1166_948.las	LAS 1.2 without RGB
1166_950.las	LAS 1.2 without RGB
1166_952.las	LAS 1.2 without RGB
1166_954.las	LAS 1.2 without RGB
1166_956.las	LAS 1.2 without RGB
1166_958.las	LAS 1.2 without RGB
1166_960.las	LAS 1.2 without RGB
1166_962.las	LAS 1.2 without RGB
1166_964.las	LAS 1.2 without RGB
1166_966.las	LAS 1.2 without RGB
1166_968.las	LAS 1.2 without RGB
1166_970.las	LAS 1.2 without RGB
1166_972.las	LAS 1.2 without RGB
1166_974.las	LAS 1.2 without RGB
1166_976.las	LAS 1.2 without RGB
1166_978.las	LAS 1.2 without RGB
1166_980.las	LAS 1.2 without RGB
1166_982.las	LAS 1.2 without RGB
1166_984.las	LAS 1.2 without RGB
1166_986.las	LAS 1.2 without RGB
1166_988.las	LAS 1.2 without RGB
1166_990.las	LAS 1.2 without RGB
1166_992.las	LAS 1.2 without RGB
1166_994.las	LAS 1.2 without RGB
1166_996.las	LAS 1.2 without RGB
1166_998.las	LAS 1.2 without RGB
1168_1000.las	LAS 1.2 without RGB
1168_1002.las	LAS 1.2 without RGB
1168_1004.las	LAS 1.2 without RGB
1168_1006.las	LAS 1.2 without RGB
1168_1008.las	LAS 1.2 without RGB



## 2.1 Report on LAS Format (Tiled Data) - continued

File	LAS Format
1168_1010.las	LAS 1.2 without RGB
1168_1012.las	LAS 1.2 without RGB
1168_1014.las	LAS 1.2 without RGB
1168_1016.las	LAS 1.2 without RGB
1168_1018.las	LAS 1.2 without RGB
1168_1020.las	LAS 1.2 without RGB
1168_1022.las	LAS 1.2 without RGB
1168_1024.las	LAS 1.2 without RGB
1168_910.las	LAS 1.2 without RGB
1168_912.las	LAS 1.2 without RGB
1168_914.las	LAS 1.2 without RGB
1168_916.las	LAS 1.2 without RGB
1168_918.las	LAS 1.2 without RGB
1168_920.las	LAS 1.2 without RGB
1168_922.las	LAS 1.2 without RGB
1168_924.las	LAS 1.2 without RGB
1168_926.las	LAS 1.2 without RGB
1168_928.las	LAS 1.2 without RGB
1168_930.las	LAS 1.2 without RGB
1168_932.las	LAS 1.2 without RGB
1168_934.las	LAS 1.2 without RGB
1168_936.las	LAS 1.2 without RGB
1168_938.las	LAS 1.2 without RGB
1168_940.las	LAS 1.2 without RGB
1168_942.las	LAS 1.2 without RGB
1168_944.las	LAS 1.2 without RGB
1168_946.las	LAS 1.2 without RGB
1168_948.las	LAS 1.2 without RGB
1168_950.las	LAS 1.2 without RGB
1168_952.las	LAS 1.2 without RGB
1168_954.las	LAS 1.2 without RGB
1168_956.las	LAS 1.2 without RGB
1168_958.las	LAS 1.2 without RGB
1168_960.las	LAS 1.2 without RGB
1168_962.las	LAS 1.2 without RGB
1168_964.las	LAS 1.2 without RGB
1168_966.las	LAS 1.2 without RGB
1168_968.las	LAS 1.2 without RGB
1168_970.las	LAS 1.2 without RGB
1168_972.las	LAS 1.2 without RGB
1168_974.las	LAS 1.2 without RGB
1168_976.las	LAS 1.2 without RGB
1168_978.las	LAS 1.2 without RGB
1168_980.las	LAS 1.2 without RGB
1168_982.las	LAS 1.2 without RGB
1168_984.las	LAS 1.2 without RGB
1168_986.las	LAS 1.2 without RGB
1168_988.las	LAS 1.2 without RGB
1168_990.las	LAS 1.2 without RGB

## 2.1 Report on LAS Format (Tiled Data) - continued

File	LAS Format
1168_992.las	LAS 1.2 without RGB
1168_994.las	LAS 1.2 without RGB
1168_996.las	LAS 1.2 without RGB
1168_998.las	LAS 1.2 without RGB
1170_1000.las	LAS 1.2 without RGB
1170_1002.las	LAS 1.2 without RGB
1170_1004.las	LAS 1.2 without RGB
1170_1006.las	LAS 1.2 without RGB
1170_1008.las	LAS 1.2 without RGB
1170_1010.las	LAS 1.2 without RGB
1170_1012.las	LAS 1.2 without RGB
1170_1014.las	LAS 1.2 without RGB
1170_1016.las	LAS 1.2 without RGB
1170_1018.las	LAS 1.2 without RGB
1170_1020.las	LAS 1.2 without RGB
1170_1022.las	LAS 1.2 without RGB
1170_1024.las	LAS 1.2 without RGB
1170_910.las	LAS 1.2 without RGB
1170_912.las	LAS 1.2 without RGB
1170_914.las	LAS 1.2 without RGB
1170_916.las	LAS 1.2 without RGB
1170_918.las	LAS 1.2 without RGB
1170_920.las	LAS 1.2 without RGB
1170_922.las	LAS 1.2 without RGB
1170_924.las	LAS 1.2 without RGB
1170_926.las	LAS 1.2 without RGB
1170_928.las	LAS 1.2 without RGB
1170_930.las	LAS 1.2 without RGB
1170_932.las	LAS 1.2 without RGB
1170_934.las	LAS 1.2 without RGB
1170_936.las	LAS 1.2 without RGB
1170_938.las	LAS 1.2 without RGB
1170_940.las	LAS 1.2 without RGB
1170_942.las	LAS 1.2 without RGB
1170_944.las	LAS 1.2 without RGB
1170_946.las	LAS 1.2 without RGB
1170_948.las	LAS 1.2 without RGB
1170_950.las	LAS 1.2 without RGB
1170_952.las	LAS 1.2 without RGB
1170_954.las	LAS 1.2 without RGB
1170_956.las	LAS 1.2 without RGB
1170_958.las	LAS 1.2 without RGB
1170_960.las	LAS 1.2 without RGB
1170_962.las	LAS 1.2 without RGB
1170_964.las	LAS 1.2 without RGB
1170_966.las	LAS 1.2 without RGB
1170_968.las	LAS 1.2 without RGB
1170_970.las	LAS 1.2 without RGB
1170_972.las	LAS 1.2 without RGB

## 2.1 Report on LAS Format (Tiled Data) - continued

File	LAS Format
1170_974.las	LAS 1.2 without RGB
1170_976.las	LAS 1.2 without RGB
1170_978.las	LAS 1.2 without RGB
1170_980.las	LAS 1.2 without RGB
1170_982.las	LAS 1.2 without RGB
1170_984.las	LAS 1.2 without RGB
1170_986.las	LAS 1.2 without RGB
1170_988.las	LAS 1.2 without RGB
1170_990.las	LAS 1.2 without RGB
1170_992.las	LAS 1.2 without RGB
1170_994.las	LAS 1.2 without RGB
1170_996.las	LAS 1.2 without RGB
1170_998.las	LAS 1.2 without RGB
1172_1000.las	LAS 1.2 without RGB
1172_1002.las	LAS 1.2 without RGB
1172_1004.las	LAS 1.2 without RGB
1172_1006.las	LAS 1.2 without RGB
1172_1008.las	LAS 1.2 without RGB
1172_1010.las	LAS 1.2 without RGB
1172_1012.las	LAS 1.2 without RGB
1172_1014.las	LAS 1.2 without RGB
1172_1016.las	LAS 1.2 without RGB
1172_1018.las	LAS 1.2 without RGB
1172_1020.las	LAS 1.2 without RGB
1172_1022.las	LAS 1.2 without RGB
1172_1024.las	LAS 1.2 without RGB
1172_910.las	LAS 1.2 without RGB
1172_912.las	LAS 1.2 without RGB
1172_914.las	LAS 1.2 without RGB
1172_916.las	LAS 1.2 without RGB
1172_918.las	LAS 1.2 without RGB
1172_920.las	LAS 1.2 without RGB
1172_922.las	LAS 1.2 without RGB
1172_924.las	LAS 1.2 without RGB
1172_926.las	LAS 1.2 without RGB
1172_928.las	LAS 1.2 without RGB
1172_930.las	LAS 1.2 without RGB
1172_932.las	LAS 1.2 without RGB
1172_934.las	LAS 1.2 without RGB
1172_936.las	LAS 1.2 without RGB
1172_938.las	LAS 1.2 without RGB
1172_940.las	LAS 1.2 without RGB
1172_942.las	LAS 1.2 without RGB
1172_944.las	LAS 1.2 without RGB
1172_946.las	LAS 1.2 without RGB
1172_948.las	LAS 1.2 without RGB
1172_950.las	LAS 1.2 without RGB
1172_952.las	LAS 1.2 without RGB
1172_954.las	LAS 1.2 without RGB

## 2.1 Report on LAS Format (Tiled Data) - continued

File	LAS Format
1172_956.las	LAS 1.2 without RGB
1172_958.las	LAS 1.2 without RGB
1172_960.las	LAS 1.2 without RGB
1172_962.las	LAS 1.2 without RGB
1172_964.las	LAS 1.2 without RGB
1172_966.las	LAS 1.2 without RGB
1172_968.las	LAS 1.2 without RGB
1172_970.las	LAS 1.2 without RGB
1172_972.las	LAS 1.2 without RGB
1172_974.las	LAS 1.2 without RGB
1172_976.las	LAS 1.2 without RGB
1172_978.las	LAS 1.2 without RGB
1172_980.las	LAS 1.2 without RGB
1172_982.las	LAS 1.2 without RGB
1172_984.las	LAS 1.2 without RGB
1172_986.las	LAS 1.2 without RGB
1172_988.las	LAS 1.2 without RGB
1172_990.las	LAS 1.2 without RGB
1172_992.las	LAS 1.2 without RGB
1172_994.las	LAS 1.2 without RGB
1172_996.las	LAS 1.2 without RGB
1172_998.las	LAS 1.2 without RGB
1174_1000.las	LAS 1.2 without RGB
1174_1002.las	LAS 1.2 without RGB
1174_1004.las	LAS 1.2 without RGB
1174_1006.las	LAS 1.2 without RGB
1174_1008.las	LAS 1.2 without RGB
1174_1010.las	LAS 1.2 without RGB
1174_1012.las	LAS 1.2 without RGB
1174_1014.las	LAS 1.2 without RGB
1174_1016.las	LAS 1.2 without RGB
1174_1018.las	LAS 1.2 without RGB
1174_1020.las	LAS 1.2 without RGB
1174_1022.las	LAS 1.2 without RGB
1174_1024.las	LAS 1.2 without RGB
1174_904.las	LAS 1.2 without RGB
1174_906.las	LAS 1.2 without RGB
1174_908.las	LAS 1.2 without RGB
1174_910.las	LAS 1.2 without RGB
1174_912.las	LAS 1.2 without RGB
1174_914.las	LAS 1.2 without RGB
1174_916.las	LAS 1.2 without RGB
1174_918.las	LAS 1.2 without RGB
1174_920.las	LAS 1.2 without RGB
1174_922.las	LAS 1.2 without RGB
1174_924.las	LAS 1.2 without RGB
1174_926.las	LAS 1.2 without RGB
1174_928.las	LAS 1.2 without RGB
1174_930.las	LAS 1.2 without RGB

## 2.1 Report on LAS Format (Tiled Data) - continued

File	LAS Format
1174_932.las	LAS 1.2 without RGB
1174_934.las	LAS 1.2 without RGB
1174_936.las	LAS 1.2 without RGB
1174_938.las	LAS 1.2 without RGB
1174_940.las	LAS 1.2 without RGB
1174_942.las	LAS 1.2 without RGB
1174_944.las	LAS 1.2 without RGB
1174_946.las	LAS 1.2 without RGB
1174_948.las	LAS 1.2 without RGB
1174_950.las	LAS 1.2 without RGB
1174_952.las	LAS 1.2 without RGB
1174_954.las	LAS 1.2 without RGB
1174_956.las	LAS 1.2 without RGB
1174_958.las	LAS 1.2 without RGB
1174_960.las	LAS 1.2 without RGB
1174_962.las	LAS 1.2 without RGB
1174_964.las	LAS 1.2 without RGB
1174_966.las	LAS 1.2 without RGB
1174_968.las	LAS 1.2 without RGB
1174_970.las	LAS 1.2 without RGB
1174_972.las	LAS 1.2 without RGB
1174_974.las	LAS 1.2 without RGB
1174_976.las	LAS 1.2 without RGB
1174_978.las	LAS 1.2 without RGB
1174_980.las	LAS 1.2 without RGB
1174_982.las	LAS 1.2 without RGB
1174_984.las	LAS 1.2 without RGB
1174_986.las	LAS 1.2 without RGB
1174_988.las	LAS 1.2 without RGB
1174_990.las	LAS 1.2 without RGB
1174_992.las	LAS 1.2 without RGB
1174_994.las	LAS 1.2 without RGB
1174_996.las	LAS 1.2 without RGB
1174_998.las	LAS 1.2 without RGB
1176_1000.las	LAS 1.2 without RGB
1176_1002.las	LAS 1.2 without RGB
1176_1004.las	LAS 1.2 without RGB
1176_1006.las	LAS 1.2 without RGB
1176_1008.las	LAS 1.2 without RGB
1176_1010.las	LAS 1.2 without RGB
1176_1012.las	LAS 1.2 without RGB
1176_1014.las	LAS 1.2 without RGB
1176_1016.las	LAS 1.2 without RGB
1176_1018.las	LAS 1.2 without RGB
1176_1020.las	LAS 1.2 without RGB
1176_1022.las	LAS 1.2 without RGB
1176_1024.las	LAS 1.2 without RGB
1176_904.las	LAS 1.2 without RGB
1176_906.las	LAS 1.2 without RGB

## 2.1 Report on LAS Format (Tiled Data) - continued

File	LAS Format
1176_908.las	LAS 1.2 without RGB
1176_910.las	LAS 1.2 without RGB
1176_912.las	LAS 1.2 without RGB
1176_914.las	LAS 1.2 without RGB
1176_916.las	LAS 1.2 without RGB
1176_918.las	LAS 1.2 without RGB
1176_920.las	LAS 1.2 without RGB
1176_922.las	LAS 1.2 without RGB
1176_924.las	LAS 1.2 without RGB
1176_926.las	LAS 1.2 without RGB
1176_928.las	LAS 1.2 without RGB
1176_930.las	LAS 1.2 without RGB
1176_932.las	LAS 1.2 without RGB
1176_934.las	LAS 1.2 without RGB
1176_936.las	LAS 1.2 without RGB
1176_938.las	LAS 1.2 without RGB
1176_940.las	LAS 1.2 without RGB
1176_942.las	LAS 1.2 without RGB
1176_944.las	LAS 1.2 without RGB
1176_946.las	LAS 1.2 without RGB
1176_948.las	LAS 1.2 without RGB
1176_950.las	LAS 1.2 without RGB
1176_952.las	LAS 1.2 without RGB
1176_954.las	LAS 1.2 without RGB
1176_956.las	LAS 1.2 without RGB
1176_958.las	LAS 1.2 without RGB
1176_960.las	LAS 1.2 without RGB
1176_962.las	LAS 1.2 without RGB
1176_964.las	LAS 1.2 without RGB
1176_966.las	LAS 1.2 without RGB
1176_968.las	LAS 1.2 without RGB
1176_970.las	LAS 1.2 without RGB
1176_972.las	LAS 1.2 without RGB
1176_974.las	LAS 1.2 without RGB
1176_976.las	LAS 1.2 without RGB
1176_978.las	LAS 1.2 without RGB
1176_980.las	LAS 1.2 without RGB
1176_982.las	LAS 1.2 without RGB
1176_984.las	LAS 1.2 without RGB
1176_986.las	LAS 1.2 without RGB
1176_988.las	LAS 1.2 without RGB
1176_990.las	LAS 1.2 without RGB
1176_992.las	LAS 1.2 without RGB
1176_994.las	LAS 1.2 without RGB
1176_996.las	LAS 1.2 without RGB
1176_998.las	LAS 1.2 without RGB
1178_1000.las	LAS 1.2 without RGB
1178_1002.las	LAS 1.2 without RGB
1178_1004.las	LAS 1.2 without RGB

## 2.1 Report on LAS Format (Tiled Data) - continued

File	LAS Format
1178_1006.las	LAS 1.2 without RGB
1178_1008.las	LAS 1.2 without RGB
1178_1010.las	LAS 1.2 without RGB
1178_1012.las	LAS 1.2 without RGB
1178_1014.las	LAS 1.2 without RGB
1178_1016.las	LAS 1.2 without RGB
1178_1018.las	LAS 1.2 without RGB
1178_1020.las	LAS 1.2 without RGB
1178_1022.las	LAS 1.2 without RGB
1178_1024.las	LAS 1.2 without RGB
1178_904.las	LAS 1.2 without RGB
1178_906.las	LAS 1.2 without RGB
1178_908.las	LAS 1.2 without RGB
1178_910.las	LAS 1.2 without RGB
1178_912.las	LAS 1.2 without RGB
1178_914.las	LAS 1.2 without RGB
1178_916.las	LAS 1.2 without RGB
1178_918.las	LAS 1.2 without RGB
1178_920.las	LAS 1.2 without RGB
1178_922.las	LAS 1.2 without RGB
1178_924.las	LAS 1.2 without RGB
1178_926.las	LAS 1.2 without RGB
1178_928.las	LAS 1.2 without RGB
1178_930.las	LAS 1.2 without RGB
1178_932.las	LAS 1.2 without RGB
1178_934.las	LAS 1.2 without RGB
1178_936.las	LAS 1.2 without RGB
1178_938.las	LAS 1.2 without RGB
1178_940.las	LAS 1.2 without RGB
1178_942.las	LAS 1.2 without RGB
1178_944.las	LAS 1.2 without RGB
1178_946.las	LAS 1.2 without RGB
1178_948.las	LAS 1.2 without RGB
1178_950.las	LAS 1.2 without RGB
1178_952.las	LAS 1.2 without RGB
1178_954.las	LAS 1.2 without RGB
1178_956.las	LAS 1.2 without RGB
1178_958.las	LAS 1.2 without RGB
1178_960.las	LAS 1.2 without RGB
1178_962.las	LAS 1.2 without RGB
1178_964.las	LAS 1.2 without RGB
1178_966.las	LAS 1.2 without RGB
1178_968.las	LAS 1.2 without RGB
1178_970.las	LAS 1.2 without RGB
1178_972.las	LAS 1.2 without RGB
1178_974.las	LAS 1.2 without RGB
1178_976.las	LAS 1.2 without RGB
1178_978.las	LAS 1.2 without RGB
1178_980.las	LAS 1.2 without RGB

## 2.1 Report on LAS Format (Tiled Data) - continued

File	LAS Format
1178_982.las	LAS 1.2 without RGB
1178_984.las	LAS 1.2 without RGB
1178_986.las	LAS 1.2 without RGB
1178_988.las	LAS 1.2 without RGB
1178_990.las	LAS 1.2 without RGB
1178_992.las	LAS 1.2 without RGB
1178_994.las	LAS 1.2 without RGB
1178_996.las	LAS 1.2 without RGB
1178_998.las	LAS 1.2 without RGB
1180_1000.las	LAS 1.2 without RGB
1180_1002.las	LAS 1.2 without RGB
1180_1004.las	LAS 1.2 without RGB
1180_1006.las	LAS 1.2 without RGB
1180_1008.las	LAS 1.2 without RGB
1180_1010.las	LAS 1.2 without RGB
1180_1012.las	LAS 1.2 without RGB
1180_1014.las	LAS 1.2 without RGB
1180_1016.las	LAS 1.2 without RGB
1180_1018.las	LAS 1.2 without RGB
1180_1020.las	LAS 1.2 without RGB
1180_1022.las	LAS 1.2 without RGB
1180_1024.las	LAS 1.2 without RGB
1180_904.las	LAS 1.2 without RGB
1180_906.las	LAS 1.2 without RGB
1180_908.las	LAS 1.2 without RGB
1180_910.las	LAS 1.2 without RGB
1180_912.las	LAS 1.2 without RGB
1180_914.las	LAS 1.2 without RGB
1180_916.las	LAS 1.2 without RGB
1180_918.las	LAS 1.2 without RGB
1180_920.las	LAS 1.2 without RGB
1180_922.las	LAS 1.2 without RGB
1180_924.las	LAS 1.2 without RGB
1180_926.las	LAS 1.2 without RGB
1180_928.las	LAS 1.2 without RGB
1180_930.las	LAS 1.2 without RGB
1180_932.las	LAS 1.2 without RGB
1180_934.las	LAS 1.2 without RGB
1180_936.las	LAS 1.2 without RGB
1180_938.las	LAS 1.2 without RGB
1180_940.las	LAS 1.2 without RGB
1180_942.las	LAS 1.2 without RGB
1180_944.las	LAS 1.2 without RGB
1180_946.las	LAS 1.2 without RGB
1180_948.las	LAS 1.2 without RGB
1180_950.las	LAS 1.2 without RGB
1180_952.las	LAS 1.2 without RGB
1180_954.las	LAS 1.2 without RGB
1180_956.las	LAS 1.2 without RGB



## 2.1 Report on LAS Format (Tiled Data) - continued

File	LAS Format
1180_958.las	LAS 1.2 without RGB
1180_960.las	LAS 1.2 without RGB
1180_962.las	LAS 1.2 without RGB
1180_964.las	LAS 1.2 without RGB
1180_966.las	LAS 1.2 without RGB
1180_968.las	LAS 1.2 without RGB
1180_970.las	LAS 1.2 without RGB
1180_972.las	LAS 1.2 without RGB
1180_974.las	LAS 1.2 without RGB
1180_976.las	LAS 1.2 without RGB
1180_978.las	LAS 1.2 without RGB
1180_980.las	LAS 1.2 without RGB
1180_982.las	LAS 1.2 without RGB
1180_984.las	LAS 1.2 without RGB
1180_986.las	LAS 1.2 without RGB
1180_988.las	LAS 1.2 without RGB
1180_990.las	LAS 1.2 without RGB
1180_992.las	LAS 1.2 without RGB
1180_994.las	LAS 1.2 without RGB
1180_996.las	LAS 1.2 without RGB
1180_998.las	LAS 1.2 without RGB
1182_1000.las	LAS 1.2 without RGB
1182_1002.las	LAS 1.2 without RGB
1182_1004.las	LAS 1.2 without RGB
1182_1006.las	LAS 1.2 without RGB
1182_1008.las	LAS 1.2 without RGB
1182_1010.las	LAS 1.2 without RGB
1182_1012.las	LAS 1.2 without RGB
1182_1014.las	LAS 1.2 without RGB
1182_1016.las	LAS 1.2 without RGB
1182_1018.las	LAS 1.2 without RGB
1182_1020.las	LAS 1.2 without RGB
1182_1022.las	LAS 1.2 without RGB
1182_1024.las	LAS 1.2 without RGB
1182_904.las	LAS 1.2 without RGB
1182_906.las	LAS 1.2 without RGB
1182_908.las	LAS 1.2 without RGB
1182_910.las	LAS 1.2 without RGB
1182_912.las	LAS 1.2 without RGB
1182_914.las	LAS 1.2 without RGB
1182_916.las	LAS 1.2 without RGB
1182_918.las	LAS 1.2 without RGB
1182_920.las	LAS 1.2 without RGB
1182_922.las	LAS 1.2 without RGB
1182_924.las	LAS 1.2 without RGB
1182_926.las	LAS 1.2 without RGB
1182_928.las	LAS 1.2 without RGB
1182_930.las	LAS 1.2 without RGB
1182_932.las	LAS 1.2 without RGB

## 2.1 Report on LAS Format (Tiled Data) - continued

File	LAS Format
1182_934.las	LAS 1.2 without RGB
1182_936.las	LAS 1.2 without RGB
1182_938.las	LAS 1.2 without RGB
1182_940.las	LAS 1.2 without RGB
1182_942.las	LAS 1.2 without RGB
1182_944.las	LAS 1.2 without RGB
1182_946.las	LAS 1.2 without RGB
1182_948.las	LAS 1.2 without RGB
1182_950.las	LAS 1.2 without RGB
1182_952.las	LAS 1.2 without RGB
1182_954.las	LAS 1.2 without RGB
1182_956.las	LAS 1.2 without RGB
1182_958.las	LAS 1.2 without RGB
1182_960.las	LAS 1.2 without RGB
1182_962.las	LAS 1.2 without RGB
1182_964.las	LAS 1.2 without RGB
1182_966.las	LAS 1.2 without RGB
1182_968.las	LAS 1.2 without RGB
1182_970.las	LAS 1.2 without RGB
1182_972.las	LAS 1.2 without RGB
1182_974.las	LAS 1.2 without RGB
1182_976.las	LAS 1.2 without RGB
1182_978.las	LAS 1.2 without RGB
1182_980.las	LAS 1.2 without RGB
1182_982.las	LAS 1.2 without RGB
1182_984.las	LAS 1.2 without RGB
1182_986.las	LAS 1.2 without RGB
1182_988.las	LAS 1.2 without RGB
1182_990.las	LAS 1.2 without RGB
1182_992.las	LAS 1.2 without RGB
1182_994.las	LAS 1.2 without RGB
1182_996.las	LAS 1.2 without RGB
1182_998.las	LAS 1.2 without RGB
1184_1000.las	LAS 1.2 without RGB
1184_1002.las	LAS 1.2 without RGB
1184_1004.las	LAS 1.2 without RGB
1184_1006.las	LAS 1.2 without RGB
1184_1008.las	LAS 1.2 without RGB
1184_1010.las	LAS 1.2 without RGB
1184_1012.las	LAS 1.2 without RGB
1184_1014.las	LAS 1.2 without RGB
1184_1016.las	LAS 1.2 without RGB
1184_1018.las	LAS 1.2 without RGB
1184_1020.las	LAS 1.2 without RGB
1184_1022.las	LAS 1.2 without RGB
1184_1024.las	LAS 1.2 without RGB
1184_904.las	LAS 1.2 without RGB
1184_906.las	LAS 1.2 without RGB
1184_908.las	LAS 1.2 without RGB

## 2.1 Report on LAS Format (Tiled Data) - continued

File	LAS Format
1184_910.las	LAS 1.2 without RGB
1184_912.las	LAS 1.2 without RGB
1184_914.las	LAS 1.2 without RGB
1184_916.las	LAS 1.2 without RGB
1184_918.las	LAS 1.2 without RGB
1184_920.las	LAS 1.2 without RGB
1184_922.las	LAS 1.2 without RGB
1184_924.las	LAS 1.2 without RGB
1184_926.las	LAS 1.2 without RGB
1184_928.las	LAS 1.2 without RGB
1184_930.las	LAS 1.2 without RGB
1184_932.las	LAS 1.2 without RGB
1184_934.las	LAS 1.2 without RGB
1184_936.las	LAS 1.2 without RGB
1184_938.las	LAS 1.2 without RGB
1184_940.las	LAS 1.2 without RGB
1184_942.las	LAS 1.2 without RGB
1184_944.las	LAS 1.2 without RGB
1184_946.las	LAS 1.2 without RGB
1184_948.las	LAS 1.2 without RGB
1184_950.las	LAS 1.2 without RGB
1184_952.las	LAS 1.2 without RGB
1184_954.las	LAS 1.2 without RGB
1184_956.las	LAS 1.2 without RGB
1184_958.las	LAS 1.2 without RGB
1184_960.las	LAS 1.2 without RGB
1184_962.las	LAS 1.2 without RGB
1184_964.las	LAS 1.2 without RGB
1184_966.las	LAS 1.2 without RGB
1184_968.las	LAS 1.2 without RGB
1184_970.las	LAS 1.2 without RGB
1184_972.las	LAS 1.2 without RGB
1184_974.las	LAS 1.2 without RGB
1184_976.las	LAS 1.2 without RGB
1184_978.las	LAS 1.2 without RGB
1184_980.las	LAS 1.2 without RGB
1184_982.las	LAS 1.2 without RGB
1184_984.las	LAS 1.2 without RGB
1184_986.las	LAS 1.2 without RGB
1184_988.las	LAS 1.2 without RGB
1184_990.las	LAS 1.2 without RGB
1184_992.las	LAS 1.2 without RGB
1184_994.las	LAS 1.2 without RGB
1184_996.las	LAS 1.2 without RGB
1184_998.las	LAS 1.2 without RGB
1186_1000.las	LAS 1.2 without RGB
1186_1002.las	LAS 1.2 without RGB
1186_1004.las	LAS 1.2 without RGB
1186_1006.las	LAS 1.2 without RGB

## 2.1 Report on LAS Format (Tiled Data) - continued

File	LAS Format
1186_1008.las	LAS 1.2 without RGB
1186_1010.las	LAS 1.2 without RGB
1186_1012.las	LAS 1.2 without RGB
1186_1014.las	LAS 1.2 without RGB
1186_1016.las	LAS 1.2 without RGB
1186_1018.las	LAS 1.2 without RGB
1186_1020.las	LAS 1.2 without RGB
1186_1022.las	LAS 1.2 without RGB
1186_1024.las	LAS 1.2 without RGB
1186_904.las	LAS 1.2 without RGB
1186_906.las	LAS 1.2 without RGB
1186_908.las	LAS 1.2 without RGB
1186_910.las	LAS 1.2 without RGB
1186_912.las	LAS 1.2 without RGB
1186_914.las	LAS 1.2 without RGB
1186_916.las	LAS 1.2 without RGB
1186_918.las	LAS 1.2 without RGB
1186_920.las	LAS 1.2 without RGB
1186_922.las	LAS 1.2 without RGB
1186_924.las	LAS 1.2 without RGB
1186_926.las	LAS 1.2 without RGB
1186_928.las	LAS 1.2 without RGB
1186_930.las	LAS 1.2 without RGB
1186_932.las	LAS 1.2 without RGB
1186_934.las	LAS 1.2 without RGB
1186_936.las	LAS 1.2 without RGB
1186_938.las	LAS 1.2 without RGB
1186_940.las	LAS 1.2 without RGB
1186_942.las	LAS 1.2 without RGB
1186_944.las	LAS 1.2 without RGB
1186_946.las	LAS 1.2 without RGB
1186_948.las	LAS 1.2 without RGB
1186_950.las	LAS 1.2 without RGB
1186_952.las	LAS 1.2 without RGB
1186_954.las	LAS 1.2 without RGB
1186_956.las	LAS 1.2 without RGB
1186_958.las	LAS 1.2 without RGB
1186_960.las	LAS 1.2 without RGB
1186_962.las	LAS 1.2 without RGB
1186_964.las	LAS 1.2 without RGB
1186_966.las	LAS 1.2 without RGB
1186_968.las	LAS 1.2 without RGB
1186_970.las	LAS 1.2 without RGB
1186_972.las	LAS 1.2 without RGB
1186_974.las	LAS 1.2 without RGB
1186_976.las	LAS 1.2 without RGB
1186_978.las	LAS 1.2 without RGB
1186_980.las	LAS 1.2 without RGB
1186_982.las	LAS 1.2 without RGB

## 2.1 Report on LAS Format (Tiled Data) - continued

File	LAS Format
1186_984.las	LAS 1.2 without RGB
1186_986.las	LAS 1.2 without RGB
1186_988.las	LAS 1.2 without RGB
1186_990.las	LAS 1.2 without RGB
1186_992.las	LAS 1.2 without RGB
1186_994.las	LAS 1.2 without RGB
1186_996.las	LAS 1.2 without RGB
1186_998.las	LAS 1.2 without RGB
1188_1000.las	LAS 1.2 without RGB
1188_1002.las	LAS 1.2 without RGB
1188_1004.las	LAS 1.2 without RGB
1188_1006.las	LAS 1.2 without RGB
1188_1008.las	LAS 1.2 without RGB
1188_1010.las	LAS 1.2 without RGB
1188_1012.las	LAS 1.2 without RGB
1188_1014.las	LAS 1.2 without RGB
1188_1016.las	LAS 1.2 without RGB
1188_1018.las	LAS 1.2 without RGB
1188_1020.las	LAS 1.2 without RGB
1188_1022.las	LAS 1.2 without RGB
1188_1024.las	LAS 1.2 without RGB
1188_910.las	LAS 1.2 without RGB
1188_912.las	LAS 1.2 without RGB
1188_914.las	LAS 1.2 without RGB
1188_916.las	LAS 1.2 without RGB
1188_918.las	LAS 1.2 without RGB
1188_920.las	LAS 1.2 without RGB
1188_922.las	LAS 1.2 without RGB
1188_924.las	LAS 1.2 without RGB
1188_926.las	LAS 1.2 without RGB
1188_928.las	LAS 1.2 without RGB
1188_930.las	LAS 1.2 without RGB
1188_932.las	LAS 1.2 without RGB
1188_934.las	LAS 1.2 without RGB
1188_936.las	LAS 1.2 without RGB
1188_938.las	LAS 1.2 without RGB
1188_940.las	LAS 1.2 without RGB
1188_942.las	LAS 1.2 without RGB
1188_944.las	LAS 1.2 without RGB
1188_946.las	LAS 1.2 without RGB
1188_948.las	LAS 1.2 without RGB
1188_950.las	LAS 1.2 without RGB
1188_952.las	LAS 1.2 without RGB
1188_954.las	LAS 1.2 without RGB
1188_956.las	LAS 1.2 without RGB
1188_958.las	LAS 1.2 without RGB
1188_960.las	LAS 1.2 without RGB
1188_962.las	LAS 1.2 without RGB
1188_964.las	LAS 1.2 without RGB

## 2.1 Report on LAS Format (Tiled Data) - continued

File	LAS Format
1188_966.las	LAS 1.2 without RGB
1188_968.las	LAS 1.2 without RGB
1188_970.las	LAS 1.2 without RGB
1188_972.las	LAS 1.2 without RGB
1188_974.las	LAS 1.2 without RGB
1188_976.las	LAS 1.2 without RGB
1188_978.las	LAS 1.2 without RGB
1188_980.las	LAS 1.2 without RGB
1188_982.las	LAS 1.2 without RGB
1188_984.las	LAS 1.2 without RGB
1188_986.las	LAS 1.2 without RGB
1188_988.las	LAS 1.2 without RGB
1188_990.las	LAS 1.2 without RGB
1188_992.las	LAS 1.2 without RGB
1188_994.las	LAS 1.2 without RGB
1188_996.las	LAS 1.2 without RGB
1188_998.las	LAS 1.2 without RGB
1190_1000.las	LAS 1.2 without RGB
1190_1002.las	LAS 1.2 without RGB
1190_1004.las	LAS 1.2 without RGB
1190_1006.las	LAS 1.2 without RGB
1190_1008.las	LAS 1.2 without RGB
1190_1010.las	LAS 1.2 without RGB
1190_1012.las	LAS 1.2 without RGB
1190_1014.las	LAS 1.2 without RGB
1190_1016.las	LAS 1.2 without RGB
1190_1018.las	LAS 1.2 without RGB
1190_1020.las	LAS 1.2 without RGB
1190_1022.las	LAS 1.2 without RGB
1190_1024.las	LAS 1.2 without RGB
1190_914.las	LAS 1.2 without RGB
1190_916.las	LAS 1.2 without RGB
1190_918.las	LAS 1.2 without RGB
1190_920.las	LAS 1.2 without RGB
1190_922.las	LAS 1.2 without RGB
1190_924.las	LAS 1.2 without RGB
1190_926.las	LAS 1.2 without RGB
1190_928.las	LAS 1.2 without RGB
1190_930.las	LAS 1.2 without RGB
1190_932.las	LAS 1.2 without RGB
1190_934.las	LAS 1.2 without RGB
1190_936.las	LAS 1.2 without RGB
1190_938.las	LAS 1.2 without RGB
1190_940.las	LAS 1.2 without RGB
1190_942.las	LAS 1.2 without RGB
1190_944.las	LAS 1.2 without RGB
1190_946.las	LAS 1.2 without RGB
1190_948.las	LAS 1.2 without RGB
1190_950.las	LAS 1.2 without RGB

## 2.1 Report on LAS Format (Tiled Data) - continued

File	LAS Format
1190_952.las	LAS 1.2 without RGB
1190_954.las	LAS 1.2 without RGB
1190_956.las	LAS 1.2 without RGB
1190_958.las	LAS 1.2 without RGB
1190_960.las	LAS 1.2 without RGB
1190_962.las	LAS 1.2 without RGB
1190_964.las	LAS 1.2 without RGB
1190_966.las	LAS 1.2 without RGB
1190_968.las	LAS 1.2 without RGB
1190_970.las	LAS 1.2 without RGB
1190_972.las	LAS 1.2 without RGB
1190_974.las	LAS 1.2 without RGB
1190_976.las	LAS 1.2 without RGB
1190_978.las	LAS 1.2 without RGB
1190_980.las	LAS 1.2 without RGB
1190_982.las	LAS 1.2 without RGB
1190_984.las	LAS 1.2 without RGB
1190_986.las	LAS 1.2 without RGB
1190_988.las	LAS 1.2 without RGB
1190_990.las	LAS 1.2 without RGB
1190_992.las	LAS 1.2 without RGB
1190_994.las	LAS 1.2 without RGB
1190_996.las	LAS 1.2 without RGB
1190_998.las	LAS 1.2 without RGB
1192_1000.las	LAS 1.2 without RGB
1192_1002.las	LAS 1.2 without RGB
1192_1004.las	LAS 1.2 without RGB
1192_1006.las	LAS 1.2 without RGB
1192_1008.las	LAS 1.2 without RGB
1192_1010.las	LAS 1.2 without RGB
1192_1012.las	LAS 1.2 without RGB
1192_1014.las	LAS 1.2 without RGB
1192_1016.las	LAS 1.2 without RGB
1192_1018.las	LAS 1.2 without RGB
1192_1020.las	LAS 1.2 without RGB
1192_1022.las	LAS 1.2 without RGB
1192_1024.las	LAS 1.2 without RGB
1192_914.las	LAS 1.2 without RGB
1192_916.las	LAS 1.2 without RGB
1192_918.las	LAS 1.2 without RGB
1192_920.las	LAS 1.2 without RGB
1192_922.las	LAS 1.2 without RGB
1192_924.las	LAS 1.2 without RGB
1192_926.las	LAS 1.2 without RGB
1192_928.las	LAS 1.2 without RGB
1192_930.las	LAS 1.2 without RGB
1192_932.las	LAS 1.2 without RGB
1192_934.las	LAS 1.2 without RGB
1192_936.las	LAS 1.2 without RGB

## 2.1 Report on LAS Format (Tiled Data) - continued

File	LAS Format
1192_938.las	LAS 1.2 without RGB
1192_940.las	LAS 1.2 without RGB
1192_942.las	LAS 1.2 without RGB
1192_944.las	LAS 1.2 without RGB
1192_946.las	LAS 1.2 without RGB
1192_948.las	LAS 1.2 without RGB
1192_950.las	LAS 1.2 without RGB
1192_952.las	LAS 1.2 without RGB
1192_954.las	LAS 1.2 without RGB
1192_956.las	LAS 1.2 without RGB
1192_958.las	LAS 1.2 without RGB
1192_960.las	LAS 1.2 without RGB
1192_962.las	LAS 1.2 without RGB
1192_964.las	LAS 1.2 without RGB
1192_966.las	LAS 1.2 without RGB
1192_968.las	LAS 1.2 without RGB
1192_970.las	LAS 1.2 without RGB
1192_972.las	LAS 1.2 without RGB
1192_974.las	LAS 1.2 without RGB
1192_976.las	LAS 1.2 without RGB
1192_978.las	LAS 1.2 without RGB
1192_980.las	LAS 1.2 without RGB
1192_982.las	LAS 1.2 without RGB
1192_984.las	LAS 1.2 without RGB
1192_986.las	LAS 1.2 without RGB
1192_988.las	LAS 1.2 without RGB
1192_990.las	LAS 1.2 without RGB
1192_992.las	LAS 1.2 without RGB
1192_994.las	LAS 1.2 without RGB
1192_996.las	LAS 1.2 without RGB
1192_998.las	LAS 1.2 without RGB
1194_1000.las	LAS 1.2 without RGB
1194_1002.las	LAS 1.2 without RGB
1194_1004.las	LAS 1.2 without RGB
1194_1006.las	LAS 1.2 without RGB
1194_1008.las	LAS 1.2 without RGB
1194_1010.las	LAS 1.2 without RGB
1194_1012.las	LAS 1.2 without RGB
1194_1014.las	LAS 1.2 without RGB
1194_1016.las	LAS 1.2 without RGB
1194_1018.las	LAS 1.2 without RGB
1194_1020.las	LAS 1.2 without RGB
1194_1022.las	LAS 1.2 without RGB
1194_1024.las	LAS 1.2 without RGB
1194_918.las	LAS 1.2 without RGB
1194_920.las	LAS 1.2 without RGB
1194_922.las	LAS 1.2 without RGB
1194_924.las	LAS 1.2 without RGB
1194_926.las	LAS 1.2 without RGB



## 2.1 Report on LAS Format (Tiled Data) - continued

File	LAS Format
1194_928.las	LAS 1.2 without RGB
1194_930.las	LAS 1.2 without RGB
1194_932.las	LAS 1.2 without RGB
1194_934.las	LAS 1.2 without RGB
1194_936.las	LAS 1.2 without RGB
1194_938.las	LAS 1.2 without RGB
1194_940.las	LAS 1.2 without RGB
1194_942.las	LAS 1.2 without RGB
1194_944.las	LAS 1.2 without RGB
1194_956.las	LAS 1.2 without RGB
1194_958.las	LAS 1.2 without RGB
1194_960.las	LAS 1.2 without RGB
1194_962.las	LAS 1.2 without RGB
1194_964.las	LAS 1.2 without RGB
1194_966.las	LAS 1.2 without RGB
1194_968.las	LAS 1.2 without RGB
1194_970.las	LAS 1.2 without RGB
1194_972.las	LAS 1.2 without RGB
1194_974.las	LAS 1.2 without RGB
1194_976.las	LAS 1.2 without RGB
1194_978.las	LAS 1.2 without RGB
1194_980.las	LAS 1.2 without RGB
1194_982.las	LAS 1.2 without RGB
1194_984.las	LAS 1.2 without RGB
1194_986.las	LAS 1.2 without RGB
1194_988.las	LAS 1.2 without RGB
1194_990.las	LAS 1.2 without RGB
1194_992.las	LAS 1.2 without RGB
1194_994.las	LAS 1.2 without RGB
1194_996.las	LAS 1.2 without RGB
1194_998.las	LAS 1.2 without RGB
1196_1000.las	LAS 1.2 without RGB
1196_1002.las	LAS 1.2 without RGB
1196_1004.las	LAS 1.2 without RGB
1196_1006.las	LAS 1.2 without RGB
1196_1008.las	LAS 1.2 without RGB
1196_1010.las	LAS 1.2 without RGB
1196_1012.las	LAS 1.2 without RGB
1196_1014.las	LAS 1.2 without RGB
1196_1016.las	LAS 1.2 without RGB
1196_1018.las	LAS 1.2 without RGB
1196_1020.las	LAS 1.2 without RGB
1196_1022.las	LAS 1.2 without RGB
1196_1024.las	LAS 1.2 without RGB
1196_920.las	LAS 1.2 without RGB
1196_922.las	LAS 1.2 without RGB
1196_924.las	LAS 1.2 without RGB
1196_926.las	LAS 1.2 without RGB
1196_928.las	LAS 1.2 without RGB

## 2.1 Report on LAS Format (Tiled Data) - continued

File	LAS Format
1196_930.las	LAS 1.2 without RGB
1196_932.las	LAS 1.2 without RGB
1196_934.las	LAS 1.2 without RGB
1196_936.las	LAS 1.2 without RGB
1196_938.las	LAS 1.2 without RGB
1196_940.las	LAS 1.2 without RGB
1196_942.las	LAS 1.2 without RGB
1196_944.las	LAS 1.2 without RGB
1196_968.las	LAS 1.2 without RGB
1196_970.las	LAS 1.2 without RGB
1196_972.las	LAS 1.2 without RGB
1196_974.las	LAS 1.2 without RGB
1196_976.las	LAS 1.2 without RGB
1196_978.las	LAS 1.2 without RGB
1196_980.las	LAS 1.2 without RGB
1196_982.las	LAS 1.2 without RGB
1196_984.las	LAS 1.2 without RGB
1196_986.las	LAS 1.2 without RGB
1196_988.las	LAS 1.2 without RGB
1196_990.las	LAS 1.2 without RGB
1196_992.las	LAS 1.2 without RGB
1196_994.las	LAS 1.2 without RGB
1196_996.las	LAS 1.2 without RGB
1196_998.las	LAS 1.2 without RGB
1198_1000.las	LAS 1.2 without RGB
1198_1002.las	LAS 1.2 without RGB
1198_1004.las	LAS 1.2 without RGB
1198_1006.las	LAS 1.2 without RGB
1198_1008.las	LAS 1.2 without RGB
1198_1010.las	LAS 1.2 without RGB
1198_1012.las	LAS 1.2 without RGB
1198_1014.las	LAS 1.2 without RGB
1198_1016.las	LAS 1.2 without RGB
1198_1018.las	LAS 1.2 without RGB
1198_1020.las	LAS 1.2 without RGB
1198_1022.las	LAS 1.2 without RGB
1198_1024.las	LAS 1.2 without RGB
1198_920.las	LAS 1.2 without RGB
1198_922.las	LAS 1.2 without RGB
1198_924.las	LAS 1.2 without RGB
1198_926.las	LAS 1.2 without RGB
1198_928.las	LAS 1.2 without RGB
1198_930.las	LAS 1.2 without RGB
1198_932.las	LAS 1.2 without RGB
1198_934.las	LAS 1.2 without RGB
1198_936.las	LAS 1.2 without RGB
1198_938.las	LAS 1.2 without RGB
1198_940.las	LAS 1.2 without RGB
1198_942.las	LAS 1.2 without RGB

## 2.1 Report on LAS Format (Tiled Data) - continued

File	LAS Format
1198_944.las	LAS 1.2 without RGB
1198_972.las	LAS 1.2 without RGB
1198_974.las	LAS 1.2 without RGB
1198_976.las	LAS 1.2 without RGB
1198_978.las	LAS 1.2 without RGB
1198_980.las	LAS 1.2 without RGB
1198_982.las	LAS 1.2 without RGB
1198_984.las	LAS 1.2 without RGB
1198_986.las	LAS 1.2 without RGB
1198_988.las	LAS 1.2 without RGB
1198_990.las	LAS 1.2 without RGB
1198_992.las	LAS 1.2 without RGB
1198_994.las	LAS 1.2 without RGB
1198_996.las	LAS 1.2 without RGB
1198_998.las	LAS 1.2 without RGB
1200_1000.las	LAS 1.2 without RGB
1200_1002.las	LAS 1.2 without RGB
1200_1004.las	LAS 1.2 without RGB
1200_1006.las	LAS 1.2 without RGB
1200_1008.las	LAS 1.2 without RGB
1200_1010.las	LAS 1.2 without RGB
1200_1012.las	LAS 1.2 without RGB
1200_1014.las	LAS 1.2 without RGB
1200_1016.las	LAS 1.2 without RGB
1200_1018.las	LAS 1.2 without RGB
1200_1020.las	LAS 1.2 without RGB
1200_1022.las	LAS 1.2 without RGB
1200_1024.las	LAS 1.2 without RGB
1200_924.las	LAS 1.2 without RGB
1200_926.las	LAS 1.2 without RGB
1200_928.las	LAS 1.2 without RGB
1200_930.las	LAS 1.2 without RGB
1200_932.las	LAS 1.2 without RGB
1200_934.las	LAS 1.2 without RGB
1200_936.las	LAS 1.2 without RGB
1200_938.las	LAS 1.2 without RGB
1200_940.las	LAS 1.2 without RGB
1200_942.las	LAS 1.2 without RGB
1200_944.las	LAS 1.2 without RGB
1200_972.las	LAS 1.2 without RGB
1200_974.las	LAS 1.2 without RGB
1200_976.las	LAS 1.2 without RGB
1200_978.las	LAS 1.2 without RGB
1200_980.las	LAS 1.2 without RGB
1200_982.las	LAS 1.2 without RGB
1200_984.las	LAS 1.2 without RGB
1200_986.las	LAS 1.2 without RGB
1200_988.las	LAS 1.2 without RGB
1200_990.las	LAS 1.2 without RGB

## 2.1 Report on LAS Format (Tiled Data) - continued

File	LAS Format
1200_992.las	LAS 1.2 without RGB
1200_994.las	LAS 1.2 without RGB
1200_996.las	LAS 1.2 without RGB
1200_998.las	LAS 1.2 without RGB
1202_1000.las	LAS 1.2 without RGB
1202_1002.las	LAS 1.2 without RGB
1202_1004.las	LAS 1.2 without RGB
1202_1006.las	LAS 1.2 without RGB
1202_1008.las	LAS 1.2 without RGB
1202_1010.las	LAS 1.2 without RGB
1202_1012.las	LAS 1.2 without RGB
1202_1014.las	LAS 1.2 without RGB
1202_1016.las	LAS 1.2 without RGB
1202_1018.las	LAS 1.2 without RGB
1202_1020.las	LAS 1.2 without RGB
1202_1022.las	LAS 1.2 without RGB
1202_1024.las	LAS 1.2 without RGB
1202_938.las	LAS 1.2 without RGB
1202_940.las	LAS 1.2 without RGB
1202_942.las	LAS 1.2 without RGB
1202_944.las	LAS 1.2 without RGB
1202_972.las	LAS 1.2 without RGB
1202_974.las	LAS 1.2 without RGB
1202_976.las	LAS 1.2 without RGB
1202_978.las	LAS 1.2 without RGB
1202_980.las	LAS 1.2 without RGB
1202_982.las	LAS 1.2 without RGB
1202_984.las	LAS 1.2 without RGB
1202_986.las	LAS 1.2 without RGB
1202_988.las	LAS 1.2 without RGB
1202_990.las	LAS 1.2 without RGB
1202_992.las	LAS 1.2 without RGB
1202_994.las	LAS 1.2 without RGB
1202_996.las	LAS 1.2 without RGB
1202_998.las	LAS 1.2 without RGB
1204_1000.las	LAS 1.2 without RGB
1204_1002.las	LAS 1.2 without RGB
1204_1004.las	LAS 1.2 without RGB
1204_1006.las	LAS 1.2 without RGB
1204_1008.las	LAS 1.2 without RGB
1204_1010.las	LAS 1.2 without RGB
1204_1012.las	LAS 1.2 without RGB
1204_1014.las	LAS 1.2 without RGB
1204_1016.las	LAS 1.2 without RGB
1204_1018.las	LAS 1.2 without RGB
1204_1020.las	LAS 1.2 without RGB
1204_1022.las	LAS 1.2 without RGB
1204_1024.las	LAS 1.2 without RGB
1204_972.las	LAS 1.2 without RGB

## 2.1 Report on LAS Format (Tiled Data) - continued

File	LAS Format
1204_974.las	LAS 1.2 without RGB
1204_976.las	LAS 1.2 without RGB
1204_978.las	LAS 1.2 without RGB
1204_980.las	LAS 1.2 without RGB
1204_982.las	LAS 1.2 without RGB
1204_984.las	LAS 1.2 without RGB
1204_986.las	LAS 1.2 without RGB
1204_988.las	LAS 1.2 without RGB
1204_990.las	LAS 1.2 without RGB
1204_992.las	LAS 1.2 without RGB
1204_994.las	LAS 1.2 without RGB
1204_996.las	LAS 1.2 without RGB
1204_998.las	LAS 1.2 without RGB
1206_1000.las	LAS 1.2 without RGB
1206_1002.las	LAS 1.2 without RGB
1206_1004.las	LAS 1.2 without RGB
1206_1006.las	LAS 1.2 without RGB
1206_1008.las	LAS 1.2 without RGB
1206_1010.las	LAS 1.2 without RGB
1206_1012.las	LAS 1.2 without RGB
1206_1014.las	LAS 1.2 without RGB
1206_1016.las	LAS 1.2 without RGB
1206_1018.las	LAS 1.2 without RGB
1206_1020.las	LAS 1.2 without RGB
1206_1022.las	LAS 1.2 without RGB
1206_1024.las	LAS 1.2 without RGB
1206_972.las	LAS 1.2 without RGB
1206_974.las	LAS 1.2 without RGB
1206_976.las	LAS 1.2 without RGB
1206_978.las	LAS 1.2 without RGB
1206_980.las	LAS 1.2 without RGB
1206_982.las	LAS 1.2 without RGB
1206_984.las	LAS 1.2 without RGB
1206_986.las	LAS 1.2 without RGB
1206_988.las	LAS 1.2 without RGB
1206_990.las	LAS 1.2 without RGB
1206_992.las	LAS 1.2 without RGB
1206_994.las	LAS 1.2 without RGB
1206_996.las	LAS 1.2 without RGB
1206_998.las	LAS 1.2 without RGB
1208_1000.las	LAS 1.2 without RGB
1208_1002.las	LAS 1.2 without RGB
1208_1004.las	LAS 1.2 without RGB
1208_1006.las	LAS 1.2 without RGB
1208_1008.las	LAS 1.2 without RGB
1208_1010.las	LAS 1.2 without RGB
1208_1012.las	LAS 1.2 without RGB
1208_1014.las	LAS 1.2 without RGB
1208_1016.las	LAS 1.2 without RGB

## 2.1 Report on LAS Format (Tiled Data) - continued

File	LAS Format
1208_1018.las	LAS 1.2 without RGB
1208_1020.las	LAS 1.2 without RGB
1208_1022.las	LAS 1.2 without RGB
1208_1024.las	LAS 1.2 without RGB
1208_974.las	LAS 1.2 without RGB
1208_976.las	LAS 1.2 without RGB
1208_978.las	LAS 1.2 without RGB
1208_980.las	LAS 1.2 without RGB
1208_982.las	LAS 1.2 without RGB
1208_984.las	LAS 1.2 without RGB
1208_986.las	LAS 1.2 without RGB
1208_988.las	LAS 1.2 without RGB
1208_990.las	LAS 1.2 without RGB
1208_992.las	LAS 1.2 without RGB
1208_994.las	LAS 1.2 without RGB
1208_996.las	LAS 1.2 without RGB
1208_998.las	LAS 1.2 without RGB
1210_1000.las	LAS 1.2 without RGB
1210_1002.las	LAS 1.2 without RGB
1210_1004.las	LAS 1.2 without RGB
1210_1006.las	LAS 1.2 without RGB
1210_1008.las	LAS 1.2 without RGB
1210_1010.las	LAS 1.2 without RGB
1210_1012.las	LAS 1.2 without RGB
1210_1014.las	LAS 1.2 without RGB
1210_1016.las	LAS 1.2 without RGB
1210_1018.las	LAS 1.2 without RGB
1210_1020.las	LAS 1.2 without RGB
1210_1022.las	LAS 1.2 without RGB
1210_1024.las	LAS 1.2 without RGB
1210_974.las	LAS 1.2 without RGB
1210_976.las	LAS 1.2 without RGB
1210_978.las	LAS 1.2 without RGB
1210_980.las	LAS 1.2 without RGB
1210_982.las	LAS 1.2 without RGB
1210_984.las	LAS 1.2 without RGB
1210_986.las	LAS 1.2 without RGB
1210_988.las	LAS 1.2 without RGB
1210_990.las	LAS 1.2 without RGB
1210_992.las	LAS 1.2 without RGB
1210_994.las	LAS 1.2 without RGB
1210_996.las	LAS 1.2 without RGB
1210_998.las	LAS 1.2 without RGB

## 2.2 Report on Waveform Data (Swath Data)

[Boresighted Files - E:\Clark County Final QAQC\Boresight LAS](#)

File	Waveform Data (WPD File)
1841_A.las	No
1841_B.las	No
1841_C.las	No
1841_D.las	No
1841_E.las	No
1851_L.las	No
1851_M.las	No
1851_N.las	No
1851_O.las	No
1851_P.las	No
1861_A.las	No
1861_B.las	No
1861_C.las	No
1863_A.las	No
1863_B.las	No
1863_C.las	No
1871_A.las	No
1871_B.las	No
1871_C.las	No
1881_A.las	No
1881_B.las	No
1881_C.las	No
1881_D.las	No
1881_E.las	No
1891_L.las	No
1891_M.las	No
1891_N.las	No
1891_O.las	No
1891_P.las	No
1901_A.las	No
1901_B.las	No
1901_C.las	No
1901_D.las	No
1901_E.las	No
1911_K.las	No
1911_L.las	No
1911_M.las	No
1911_N.las	No
1911_O.las	No
1921_A.las	No
1921_B.las	No
1921_C.las	No
1921_D.las	No
1921_E.las	No
1931_L.las	No
1931_M.las	No
1931_N.las	No
1931_O.las	No

## 2.2 Report on Waveform Data (Swath Data) - continued

File	Waveform Data (WPD File)
1931_P.las	No
1941_A.las	No
1941_B.las	No
1941_C.las	No
1941_D.las	No
1941_E.las	No
1951_L.las	No
1951_M.las	No
1951_N.las	No
1951_O.las	No
1951_P.las	No
1961_A.las	No
1961_B.las	No
1961_C.las	No
1961_D.las	No
1961_E.las	No
1971_L.las	No
1971_M.las	No
1971_N.las	No
1971_O.las	No
1971_P.las	No
1981_A.las	No
1981_B.las	No
1981_C.las	No
1981_D.las	No
1981_E.las	No
1991_L.las	No
1991_M.las	No
1991_N.las	No
1991_O.las	No
1991_P.las	No
1991_Q.las	No
2001_A.las	No
2001_B.las	No
2001_C.las	No
2001_D.las	No
2001_E.las	No
2011_L.las	No
2011_M.las	No
2011_N.las	No
2011_O.las	No
2011_P.las	No
2011_Q.las	No
2021_A.las	No
2021_B.las	No
2021_C.las	No
2021_D.las	No
2021_E.las	No
2031_L.las	No



## 2.2 Report on Waveform Data (Swath Data) - continued

File	Waveform Data (WPD File)
2031_M.las	No
2031_N.las	No
2031_O.las	No
2031_P.las	No
2031_Q.las	No
2041_A.las	No
2041_B.las	No
2041_C.las	No
2041_D.las	No
2052_G.las	No
2052_H.las	No
2052_I.las	No
2052_J.las	No
2052_K.las	No
2061_A.las	No
2061_B.las	No
2061_C.las	No
2061_D.las	No
2061_E.las	No
2061_F.las	No
2071_J.las	No
2071_K.las	No
2071_L.las	No
2071_M.las	No
2071_N.las	No
2071_O.las	No
2081_A.las	No
2081_B.las	No
2081_C.las	No
2081_D.las	No
2081_E.las	No
2081_F.las	No
2091_K.las	No
2091_L.las	No
2091_M.las	No
2091_N.las	No
2091_O.las	No
2091_P.las	No
2101_A.las	No
2101_B.las	No
2101_C.las	No
2101_D.las	No
2101_E.las	No
2101_F.las	No
2111_K.las	No
2111_L.las	No
2111_M.las	No
2111_N.las	No
2111_O.las	No

## 2.2 Report on Waveform Data (Swath Data) - continued

File	Waveform Data (WPD File)
2111_P.las	No
2121_A.las	No
2121_B.las	No
2121_C.las	No
2121_D.las	No
2121_E.las	No
2121_F.las	No
2131_L.las	No
2131_M.las	No
2131_N.las	No
2131_O.las	No
2131_P.las	No
2141_A.las	No
2141_B.las	No
2141_C.las	No
2141_D.las	No
2141_E.las	No
2141_F.las	No
2151_K.las	No
2151_L.las	No
2151_M.las	No
2151_N.las	No
2151_O.las	No
2151_P.las	No
2161_L.las	No
2161_M.las	No
2161_N.las	No
2161_O.las	No
2161_P.las	No
2172_A.las	No
2172_B.las	No
2172_C.las	No
2172_D.las	No
2173_A.las	No
2173_B.las	No
2173_C.las	No
2173_D.las	No
2173_E.las	No
2182_L.las	No
2182_M.las	No
2182_N.las	No
2182_O.las	No
2182_P.las	No
2182_Q.las	No
2183_M.las	No
2183_N.las	No
2183_O.las	No
2183_P.las	No
2192_A.las	No

## 2.2 Report on Waveform Data (Swath Data) - continued

File	Waveform Data (WPD File)
2192_B.las	No
2192_C.las	No
2192_D.las	No
2192_E.las	No
2192_F.las	No
2202_M.las	No
2202_N.las	No
2202_O.las	No
2202_P.las	No
2202_Q.las	No
2202_R.las	No
2212_A.las	No
2212_B.las	No
2212_C.las	No
2212_D.las	No
2212_E.las	No
2212_F.las	No
2222_M.las	No
2222_N.las	No
2222_O.las	No
2222_P.las	No
2222_Q.las	No
2222_R.las	No
2232_A.las	No
2232_B.las	No
2232_C.las	No
2232_D.las	No
2232_E.las	No
2232_F.las	No
2242_M.las	No
2242_N.las	No
2242_O.las	No
2242_P.las	No
2242_Q.las	No
2242_R.las	No
2252_A.las	No
2252_B.las	No
2252_C.las	No
2252_D.las	No
2252_E.las	No
2252_F.las	No
2262_M.las	No
2262_N.las	No
2262_O.las	No
2262_P.las	No
2262_Q.las	No
2262_R.las	No
2272_A.las	No
2272_B.las	No

## 2.2 Report on Waveform Data (Swath Data) - continued

File	Waveform Data (WPD File)
2272_C.las	No
2272_D.las	No
2272_E.las	No
2272_F.las	No
2282_M.las	No
2282_N.las	No
2282_O.las	No
2282_P.las	No
2282_Q.las	No
2282_R.las	No
2292_A.las	No
2292_B.las	No
2292_C.las	No
2292_D.las	No
2292_E.las	No
2292_F.las	No
2302_K.las	No
2302_L.las	No
2302_M.las	No
2302_N.las	No
2302_O.las	No
2302_P.las	No
2311_L.las	No
2311_M.las	No
2311_N.las	No
2311_O.las	No
2311_P.las	No
2311_Q.las	No
2311_R.las	No
2321_A.las	No
2321_B.las	No
2321_C.las	No
2321_D.las	No
2321_E.las	No
2321_F.las	No
2331_L.las	No
2331_M.las	No
2331_N.las	No
2331_O.las	No
2331_P.las	No
2331_Q.las	No
2341_A.las	No
2341_B.las	No
2341_C.las	No
2341_D.las	No
2341_E.las	No
2341_F.las	No
2421_A.las	No
2421_B.las	No

## 2.2 Report on Waveform Data (Swath Data) - continued

File	Waveform Data (WPD File)
2421_C.las	No
2421_D.las	No
2421_E.las	No
2421_F.las	No
2431_P.las	No
2441_A.las	No
2441_B.las	No
2441_C.las	No
2441_D.las	No
2441_E.las	No
2441_F.las	No
2451_K.las	No
2451_L.las	No
2451_M.las	No
2451_N.las	No
2451_O.las	No
2451_P.las	No
2451_Q.las	No
2461_A.las	No
2461_B.las	No
2461_C.las	No
2461_D.las	No
2461_E.las	No
2461_F.las	No
2462_A.las	No
2472_D.las	No
2472_E.las	No
2472_F.las	No
2472_G.las	No
2472_H.las	No
2472_I.las	No
2472_J.las	No
2481_A.las	No
2481_B.las	No
2481_C.las	No
2481_D.las	No
2481_E.las	No
2481_F.las	No
2491_P.las	No
2501_A.las	No
2501_B.las	No
2501_C.las	No
2501_D.las	No
2501_E.las	No
2501_F.las	No
2511_L.las	No
2511_M.las	No
2511_N.las	No
2511_O.las	No

## 2.2 Report on Waveform Data (Swath Data) - continued

File	Waveform Data (WPD File)
2511_P.las	No
2511_Q.las	No
2521_A.las	No
2521_B.las	No
2521_C.las	No
2521_D.las	No
2521_E.las	No
2521_F.las	No
2521_G.las	No
2531_L.las	No
2531_M.las	No
2531_N.las	No
2531_O.las	No
2531_P.las	No
2531_Q.las	No
2531_R.las	No
2541_A.las	No
2541_B.las	No
2541_C.las	No
2541_D.las	No
2541_E.las	No
2541_F.las	No
2551_L.las	No
2551_M.las	No
2551_N.las	No
2551_O.las	No
2551_P.las	No
2551_Q.las	No
2561_A.las	No
2561_B.las	No
2561_C.las	No
2561_D.las	No
2561_E.las	No
2561_F.las	No
2571_A.las	No
2571_B.las	No
2571_C.las	No
2571_D.las	No
2581_J.las	No
2581_K.las	No
2591_A.las	No
2601_K.las	No
2601_L.las	No
2611_A.las	No
2621_K.las	No
2632_A.las	No
9511_A.las	No
9511_B.las	No

## 2.2 Report on Waveform Data (Tiled Data)

[Classified Files - E:\Clark County Final QAQC\Classified LAS](#)

File	Waveform Data (WPD File)
1072_1000.las	No
1072_1002.las	No
1072_1004.las	No
1072_1006.las	No
1072_1008.las	No
1072_1010.las	No
1072_1012.las	No
1072_1014.las	No
1072_1016.las	No
1072_1018.las	No
1072_1020.las	No
1072_1022.las	No
1072_1024.las	No
1072_1026.las	No
1072_936.las	No
1072_938.las	No
1072_940.las	No
1072_942.las	No
1072_944.las	No
1072_946.las	No
1072_948.las	No
1072_950.las	No
1072_952.las	No
1072_954.las	No
1072_956.las	No
1072_958.las	No
1072_960.las	No
1072_962.las	No
1072_964.las	No
1072_966.las	No
1072_968.las	No
1072_970.las	No
1072_972.las	No
1072_974.las	No
1072_976.las	No
1072_978.las	No
1072_980.las	No
1072_982.las	No
1072_984.las	No
1072_986.las	No
1072_988.las	No
1072_990.las	No
1072_992.las	No
1072_994.las	No
1072_996.las	No
1072_998.las	No
1074_1000.las	No
1074_1002.las	No

## 2.2 Report on Waveform Data (Tiled Data) - continued

File	Waveform Data (WPD File)
1074_1004.las	No
1074_1006.las	No
1074_1008.las	No
1074_1010.las	No
1074_1012.las	No
1074_1014.las	No
1074_1016.las	No
1074_1018.las	No
1074_1020.las	No
1074_1022.las	No
1074_1024.las	No
1074_1026.las	No
1074_910.las	No
1074_912.las	No
1074_914.las	No
1074_916.las	No
1074_918.las	No
1074_920.las	No
1074_922.las	No
1074_924.las	No
1074_926.las	No
1074_928.las	No
1074_930.las	No
1074_932.las	No
1074_934.las	No
1074_936.las	No
1074_938.las	No
1074_940.las	No
1074_942.las	No
1074_944.las	No
1074_946.las	No
1074_948.las	No
1074_950.las	No
1074_952.las	No
1074_954.las	No
1074_956.las	No
1074_958.las	No
1074_960.las	No
1074_962.las	No
1074_964.las	No
1074_966.las	No
1074_968.las	No
1074_970.las	No
1074_972.las	No
1074_974.las	No
1074_976.las	No
1074_978.las	No
1074_980.las	No
1074_982.las	No



## 2.2 Report on Waveform Data (Tiled Data) - continued

File	Waveform Data (WPD File)
1074_984.las	No
1074_986.las	No
1074_988.las	No
1074_990.las	No
1074_992.las	No
1074_994.las	No
1074_996.las	No
1074_998.las	No
1076_1000.las	No
1076_1002.las	No
1076_1004.las	No
1076_1006.las	No
1076_1008.las	No
1076_1010.las	No
1076_1012.las	No
1076_1014.las	No
1076_1016.las	No
1076_1018.las	No
1076_1020.las	No
1076_1022.las	No
1076_1024.las	No
1076_1026.las	No
1076_910.las	No
1076_912.las	No
1076_914.las	No
1076_916.las	No
1076_918.las	No
1076_920.las	No
1076_922.las	No
1076_924.las	No
1076_926.las	No
1076_928.las	No
1076_930.las	No
1076_932.las	No
1076_934.las	No
1076_936.las	No
1076_938.las	No
1076_940.las	No
1076_942.las	No
1076_944.las	No
1076_946.las	No
1076_948.las	No
1076_950.las	No
1076_952.las	No
1076_954.las	No
1076_956.las	No
1076_958.las	No
1076_960.las	No
1076_962.las	No

## 2.2 Report on Waveform Data (Tiled Data) - continued

File	Waveform Data (WPD File)
1076_964.las	No
1076_966.las	No
1076_968.las	No
1076_970.las	No
1076_972.las	No
1076_974.las	No
1076_976.las	No
1076_978.las	No
1076_980.las	No
1076_982.las	No
1076_984.las	No
1076_986.las	No
1076_988.las	No
1076_990.las	No
1076_992.las	No
1076_994.las	No
1076_996.las	No
1076_998.las	No
1078_1000.las	No
1078_1002.las	No
1078_1004.las	No
1078_1006.las	No
1078_1008.las	No
1078_1010.las	No
1078_1012.las	No
1078_1014.las	No
1078_1016.las	No
1078_1018.las	No
1078_1020.las	No
1078_1022.las	No
1078_1024.las	No
1078_1026.las	No
1078_910.las	No
1078_912.las	No
1078_914.las	No
1078_916.las	No
1078_918.las	No
1078_920.las	No
1078_922.las	No
1078_924.las	No
1078_926.las	No
1078_928.las	No
1078_930.las	No
1078_932.las	No
1078_934.las	No
1078_936.las	No
1078_938.las	No
1078_940.las	No
1078_942.las	No

## 2.2 Report on Waveform Data (Tiled Data) - continued

File	Waveform Data (WPD File)
1078_944.las	No
1078_946.las	No
1078_948.las	No
1078_950.las	No
1078_952.las	No
1078_954.las	No
1078_956.las	No
1078_958.las	No
1078_960.las	No
1078_962.las	No
1078_964.las	No
1078_966.las	No
1078_968.las	No
1078_970.las	No
1078_972.las	No
1078_974.las	No
1078_976.las	No
1078_978.las	No
1078_980.las	No
1078_982.las	No
1078_984.las	No
1078_986.las	No
1078_988.las	No
1078_990.las	No
1078_992.las	No
1078_994.las	No
1078_996.las	No
1078_998.las	No
1080_1000.las	No
1080_1002.las	No
1080_1004.las	No
1080_1006.las	No
1080_1008.las	No
1080_1010.las	No
1080_1012.las	No
1080_1014.las	No
1080_1016.las	No
1080_1018.las	No
1080_1020.las	No
1080_1022.las	No
1080_1024.las	No
1080_1026.las	No
1080_910.las	No
1080_912.las	No
1080_914.las	No
1080_916.las	No
1080_918.las	No
1080_920.las	No
1080_922.las	No

## 2.2 Report on Waveform Data (Tiled Data) - continued

File	Waveform Data (WPD File)
1080_924.las	No
1080_926.las	No
1080_928.las	No
1080_930.las	No
1080_932.las	No
1080_934.las	No
1080_936.las	No
1080_938.las	No
1080_940.las	No
1080_942.las	No
1080_944.las	No
1080_946.las	No
1080_948.las	No
1080_950.las	No
1080_952.las	No
1080_954.las	No
1080_956.las	No
1080_958.las	No
1080_960.las	No
1080_962.las	No
1080_964.las	No
1080_966.las	No
1080_968.las	No
1080_970.las	No
1080_972.las	No
1080_974.las	No
1080_976.las	No
1080_978.las	No
1080_980.las	No
1080_982.las	No
1080_984.las	No
1080_986.las	No
1080_988.las	No
1080_990.las	No
1080_992.las	No
1080_994.las	No
1080_996.las	No
1080_998.las	No
1082_1000.las	No
1082_1002.las	No
1082_1004.las	No
1082_1006.las	No
1082_1008.las	No
1082_1010.las	No
1082_1012.las	No
1082_1014.las	No
1082_1016.las	No
1082_1018.las	No
1082_1020.las	No

## 2.2 Report on Waveform Data (Tiled Data) - continued

File	Waveform Data (WPD File)
1082_1022.las	No
1082_1024.las	No
1082_1026.las	No
1082_910.las	No
1082_912.las	No
1082_914.las	No
1082_916.las	No
1082_918.las	No
1082_920.las	No
1082_922.las	No
1082_924.las	No
1082_926.las	No
1082_928.las	No
1082_930.las	No
1082_932.las	No
1082_934.las	No
1082_936.las	No
1082_938.las	No
1082_940.las	No
1082_942.las	No
1082_944.las	No
1082_946.las	No
1082_948.las	No
1082_950.las	No
1082_952.las	No
1082_954.las	No
1082_956.las	No
1082_958.las	No
1082_960.las	No
1082_962.las	No
1082_964.las	No
1082_966.las	No
1082_968.las	No
1082_970.las	No
1082_972.las	No
1082_974.las	No
1082_976.las	No
1082_978.las	No
1082_980.las	No
1082_982.las	No
1082_984.las	No
1082_986.las	No
1082_988.las	No
1082_990.las	No
1082_992.las	No
1082_994.las	No
1082_996.las	No
1082_998.las	No
1084_1000.las	No

## 2.2 Report on Waveform Data (Tiled Data) - continued

File	Waveform Data (WPD File)
1084_1002.las	No
1084_1004.las	No
1084_1006.las	No
1084_1008.las	No
1084_1010.las	No
1084_1012.las	No
1084_1014.las	No
1084_1016.las	No
1084_1018.las	No
1084_1020.las	No
1084_1022.las	No
1084_1024.las	No
1084_1026.las	No
1084_910.las	No
1084_912.las	No
1084_914.las	No
1084_916.las	No
1084_918.las	No
1084_920.las	No
1084_922.las	No
1084_924.las	No
1084_926.las	No
1084_928.las	No
1084_930.las	No
1084_932.las	No
1084_934.las	No
1084_936.las	No
1084_938.las	No
1084_940.las	No
1084_942.las	No
1084_944.las	No
1084_946.las	No
1084_948.las	No
1084_950.las	No
1084_952.las	No
1084_954.las	No
1084_956.las	No
1084_958.las	No
1084_960.las	No
1084_962.las	No
1084_964.las	No
1084_966.las	No
1084_968.las	No
1084_970.las	No
1084_972.las	No
1084_974.las	No
1084_976.las	No
1084_978.las	No
1084_980.las	No

## 2.2 Report on Waveform Data (Tiled Data) - continued

File	Waveform Data (WPD File)
1084_982.las	No
1084_984.las	No
1084_986.las	No
1084_988.las	No
1084_990.las	No
1084_992.las	No
1084_994.las	No
1084_996.las	No
1084_998.las	No
1086_1000.las	No
1086_1002.las	No
1086_1004.las	No
1086_1006.las	No
1086_1008.las	No
1086_1010.las	No
1086_1012.las	No
1086_1014.las	No
1086_1016.las	No
1086_1018.las	No
1086_1020.las	No
1086_1022.las	No
1086_1024.las	No
1086_1026.las	No
1086_910.las	No
1086_912.las	No
1086_914.las	No
1086_916.las	No
1086_918.las	No
1086_920.las	No
1086_922.las	No
1086_924.las	No
1086_926.las	No
1086_928.las	No
1086_930.las	No
1086_932.las	No
1086_934.las	No
1086_936.las	No
1086_938.las	No
1086_940.las	No
1086_942.las	No
1086_944.las	No
1086_946.las	No
1086_948.las	No
1086_950.las	No
1086_952.las	No
1086_954.las	No
1086_956.las	No
1086_958.las	No
1086_960.las	No

## 2.2 Report on Waveform Data (Tiled Data) - continued

File	Waveform Data (WPD File)
1086_962.las	No
1086_964.las	No
1086_966.las	No
1086_968.las	No
1086_970.las	No
1086_972.las	No
1086_974.las	No
1086_976.las	No
1086_978.las	No
1086_980.las	No
1086_982.las	No
1086_984.las	No
1086_986.las	No
1086_988.las	No
1086_990.las	No
1086_992.las	No
1086_994.las	No
1086_996.las	No
1086_998.las	No
1088_1000.las	No
1088_1002.las	No
1088_1004.las	No
1088_1006.las	No
1088_1008.las	No
1088_1010.las	No
1088_1012.las	No
1088_1014.las	No
1088_1016.las	No
1088_1018.las	No
1088_1020.las	No
1088_1022.las	No
1088_1024.las	No
1088_1026.las	No
1088_910.las	No
1088_912.las	No
1088_914.las	No
1088_916.las	No
1088_918.las	No
1088_920.las	No
1088_922.las	No
1088_924.las	No
1088_926.las	No
1088_928.las	No
1088_930.las	No
1088_932.las	No
1088_934.las	No
1088_936.las	No
1088_938.las	No
1088_940.las	No



## 2.2 Report on Waveform Data (Tiled Data) - continued

File	Waveform Data (WPD File)
1088_942.las	No
1088_944.las	No
1088_946.las	No
1088_948.las	No
1088_950.las	No
1088_952.las	No
1088_954.las	No
1088_956.las	No
1088_958.las	No
1088_960.las	No
1088_962.las	No
1088_964.las	No
1088_966.las	No
1088_968.las	No
1088_970.las	No
1088_972.las	No
1088_974.las	No
1088_976.las	No
1088_978.las	No
1088_980.las	No
1088_982.las	No
1088_984.las	No
1088_986.las	No
1088_988.las	No
1088_990.las	No
1088_992.las	No
1088_994.las	No
1088_996.las	No
1088_998.las	No
1090_1000.las	No
1090_1002.las	No
1090_1004.las	No
1090_1006.las	No
1090_1008.las	No
1090_1010.las	No
1090_1012.las	No
1090_1014.las	No
1090_1016.las	No
1090_1018.las	No
1090_1020.las	No
1090_1022.las	No
1090_1024.las	No
1090_910.las	No
1090_912.las	No
1090_914.las	No
1090_916.las	No
1090_918.las	No
1090_920.las	No
1090_922.las	No

## 2.2 Report on Waveform Data (Tiled Data) - continued

File	Waveform Data (WPD File)
1090_924.las	No
1090_926.las	No
1090_928.las	No
1090_930.las	No
1090_932.las	No
1090_934.las	No
1090_936.las	No
1090_938.las	No
1090_940.las	No
1090_942.las	No
1090_944.las	No
1090_946.las	No
1090_948.las	No
1090_950.las	No
1090_952.las	No
1090_954.las	No
1090_956.las	No
1090_958.las	No
1090_960.las	No
1090_962.las	No
1090_964.las	No
1090_966.las	No
1090_968.las	No
1090_970.las	No
1090_972.las	No
1090_974.las	No
1090_976.las	No
1090_978.las	No
1090_980.las	No
1090_982.las	No
1090_984.las	No
1090_986.las	No
1090_988.las	No
1090_990.las	No
1090_992.las	No
1090_994.las	No
1090_996.las	No
1090_998.las	No
1092_1000.las	No
1092_1002.las	No
1092_1004.las	No
1092_1006.las	No
1092_1008.las	No
1092_1010.las	No
1092_1012.las	No
1092_1014.las	No
1092_1016.las	No
1092_1018.las	No
1092_1020.las	No

## 2.2 Report on Waveform Data (Tiled Data) - continued

File	Waveform Data (WPD File)
1092_1022.las	No
1092_1024.las	No
1092_910.las	No
1092_912.las	No
1092_914.las	No
1092_916.las	No
1092_918.las	No
1092_920.las	No
1092_922.las	No
1092_924.las	No
1092_926.las	No
1092_928.las	No
1092_930.las	No
1092_932.las	No
1092_934.las	No
1092_936.las	No
1092_938.las	No
1092_940.las	No
1092_942.las	No
1092_944.las	No
1092_946.las	No
1092_948.las	No
1092_950.las	No
1092_952.las	No
1092_954.las	No
1092_956.las	No
1092_958.las	No
1092_960.las	No
1092_962.las	No
1092_964.las	No
1092_966.las	No
1092_968.las	No
1092_970.las	No
1092_972.las	No
1092_974.las	No
1092_976.las	No
1092_978.las	No
1092_980.las	No
1092_982.las	No
1092_984.las	No
1092_986.las	No
1092_988.las	No
1092_990.las	No
1092_992.las	No
1092_994.las	No
1092_996.las	No
1092_998.las	No
1094_1000.las	No
1094_1002.las	No

## 2.2 Report on Waveform Data (Tiled Data) - continued

File	Waveform Data (WPD File)
1094_1004.las	No
1094_1006.las	No
1094_1008.las	No
1094_1010.las	No
1094_1012.las	No
1094_1014.las	No
1094_1016.las	No
1094_1018.las	No
1094_1020.las	No
1094_1022.las	No
1094_1024.las	No
1094_910.las	No
1094_912.las	No
1094_914.las	No
1094_916.las	No
1094_918.las	No
1094_920.las	No
1094_922.las	No
1094_924.las	No
1094_926.las	No
1094_928.las	No
1094_930.las	No
1094_932.las	No
1094_934.las	No
1094_936.las	No
1094_938.las	No
1094_940.las	No
1094_942.las	No
1094_944.las	No
1094_946.las	No
1094_948.las	No
1094_950.las	No
1094_952.las	No
1094_954.las	No
1094_956.las	No
1094_958.las	No
1094_960.las	No
1094_962.las	No
1094_964.las	No
1094_966.las	No
1094_968.las	No
1094_970.las	No
1094_972.las	No
1094_974.las	No
1094_976.las	No
1094_978.las	No
1094_980.las	No
1094_982.las	No
1094_984.las	No

## 2.2 Report on Waveform Data (Tiled Data) - continued

File	Waveform Data (WPD File)
1094_986.las	No
1094_988.las	No
1094_990.las	No
1094_992.las	No
1094_994.las	No
1094_996.las	No
1094_998.las	No
1096_1000.las	No
1096_1002.las	No
1096_1004.las	No
1096_1006.las	No
1096_1008.las	No
1096_1010.las	No
1096_1012.las	No
1096_1014.las	No
1096_1016.las	No
1096_1018.las	No
1096_1020.las	No
1096_1022.las	No
1096_1024.las	No
1096_910.las	No
1096_912.las	No
1096_914.las	No
1096_916.las	No
1096_918.las	No
1096_920.las	No
1096_922.las	No
1096_924.las	No
1096_926.las	No
1096_928.las	No
1096_930.las	No
1096_932.las	No
1096_934.las	No
1096_936.las	No
1096_938.las	No
1096_940.las	No
1096_942.las	No
1096_944.las	No
1096_946.las	No
1096_948.las	No
1096_950.las	No
1096_952.las	No
1096_954.las	No
1096_956.las	No
1096_958.las	No
1096_960.las	No
1096_962.las	No
1096_964.las	No
1096_966.las	No

## 2.2 Report on Waveform Data (Tiled Data) - continued

File	Waveform Data (WPD File)
1096_968.las	No
1096_970.las	No
1096_972.las	No
1096_974.las	No
1096_976.las	No
1096_978.las	No
1096_980.las	No
1096_982.las	No
1096_984.las	No
1096_986.las	No
1096_988.las	No
1096_990.las	No
1096_992.las	No
1096_994.las	No
1096_996.las	No
1096_998.las	No
1098_1000.las	No
1098_1002.las	No
1098_1004.las	No
1098_1006.las	No
1098_1008.las	No
1098_1010.las	No
1098_1012.las	No
1098_1014.las	No
1098_1016.las	No
1098_1018.las	No
1098_1020.las	No
1098_1022.las	No
1098_1024.las	No
1098_910.las	No
1098_912.las	No
1098_914.las	No
1098_916.las	No
1098_918.las	No
1098_920.las	No
1098_922.las	No
1098_924.las	No
1098_926.las	No
1098_928.las	No
1098_930.las	No
1098_932.las	No
1098_934.las	No
1098_936.las	No
1098_938.las	No
1098_940.las	No
1098_942.las	No
1098_944.las	No
1098_946.las	No
1098_948.las	No

## 2.2 Report on Waveform Data (Tiled Data) - continued

File	Waveform Data (WPD File)
1098_950.las	No
1098_952.las	No
1098_954.las	No
1098_956.las	No
1098_958.las	No
1098_960.las	No
1098_962.las	No
1098_964.las	No
1098_966.las	No
1098_968.las	No
1098_970.las	No
1098_972.las	No
1098_974.las	No
1098_976.las	No
1098_978.las	No
1098_980.las	No
1098_982.las	No
1098_984.las	No
1098_986.las	No
1098_988.las	No
1098_990.las	No
1098_992.las	No
1098_994.las	No
1098_996.las	No
1098_998.las	No
1100_1000.las	No
1100_1002.las	No
1100_1004.las	No
1100_1006.las	No
1100_1008.las	No
1100_1010.las	No
1100_1012.las	No
1100_1014.las	No
1100_1016.las	No
1100_1018.las	No
1100_1020.las	No
1100_1022.las	No
1100_1024.las	No
1100_910.las	No
1100_912.las	No
1100_914.las	No
1100_916.las	No
1100_918.las	No
1100_920.las	No
1100_922.las	No
1100_924.las	No
1100_926.las	No
1100_928.las	No
1100_930.las	No

## 2.2 Report on Waveform Data (Tiled Data) - continued

File	Waveform Data (WPD File)
1100_932.las	No
1100_934.las	No
1100_936.las	No
1100_938.las	No
1100_940.las	No
1100_942.las	No
1100_944.las	No
1100_946.las	No
1100_948.las	No
1100_950.las	No
1100_952.las	No
1100_954.las	No
1100_956.las	No
1100_958.las	No
1100_960.las	No
1100_962.las	No
1100_964.las	No
1100_966.las	No
1100_968.las	No
1100_970.las	No
1100_972.las	No
1100_974.las	No
1100_976.las	No
1100_978.las	No
1100_980.las	No
1100_982.las	No
1100_984.las	No
1100_986.las	No
1100_988.las	No
1100_990.las	No
1100_992.las	No
1100_994.las	No
1100_996.las	No
1100_998.las	No
1102_1000.las	No
1102_1002.las	No
1102_1004.las	No
1102_1006.las	No
1102_1008.las	No
1102_1010.las	No
1102_1012.las	No
1102_1014.las	No
1102_1016.las	No
1102_1018.las	No
1102_1020.las	No
1102_1022.las	No
1102_1024.las	No
1102_910.las	No
1102_912.las	No



## 2.2 Report on Waveform Data (Tiled Data) - continued

File	Waveform Data (WPD File)
1102_914.las	No
1102_916.las	No
1102_918.las	No
1102_920.las	No
1102_922.las	No
1102_924.las	No
1102_926.las	No
1102_928.las	No
1102_930.las	No
1102_932.las	No
1102_934.las	No
1102_936.las	No
1102_938.las	No
1102_940.las	No
1102_942.las	No
1102_944.las	No
1102_946.las	No
1102_948.las	No
1102_950.las	No
1102_952.las	No
1102_954.las	No
1102_956.las	No
1102_958.las	No
1102_960.las	No
1102_962.las	No
1102_964.las	No
1102_966.las	No
1102_968.las	No
1102_970.las	No
1102_972.las	No
1102_974.las	No
1102_976.las	No
1102_978.las	No
1102_980.las	No
1102_982.las	No
1102_984.las	No
1102_986.las	No
1102_988.las	No
1102_990.las	No
1102_992.las	No
1102_994.las	No
1102_996.las	No
1102_998.las	No
1104_1000.las	No
1104_1002.las	No
1104_1004.las	No
1104_1006.las	No
1104_1008.las	No
1104_1010.las	No

## 2.2 Report on Waveform Data (Tiled Data) - continued

File	Waveform Data (WPD File)
1104_1012.las	No
1104_1014.las	No
1104_1016.las	No
1104_1018.las	No
1104_1020.las	No
1104_1022.las	No
1104_1024.las	No
1104_910.las	No
1104_912.las	No
1104_914.las	No
1104_916.las	No
1104_918.las	No
1104_920.las	No
1104_922.las	No
1104_924.las	No
1104_926.las	No
1104_928.las	No
1104_930.las	No
1104_932.las	No
1104_934.las	No
1104_936.las	No
1104_938.las	No
1104_940.las	No
1104_942.las	No
1104_944.las	No
1104_946.las	No
1104_948.las	No
1104_950.las	No
1104_952.las	No
1104_954.las	No
1104_956.las	No
1104_958.las	No
1104_960.las	No
1104_962.las	No
1104_964.las	No
1104_966.las	No
1104_968.las	No
1104_970.las	No
1104_972.las	No
1104_974.las	No
1104_976.las	No
1104_978.las	No
1104_980.las	No
1104_982.las	No
1104_984.las	No
1104_986.las	No
1104_988.las	No
1104_990.las	No
1104_992.las	No

## 2.2 Report on Waveform Data (Tiled Data) - continued

File	Waveform Data (WPD File)
1104_994.las	No
1104_996.las	No
1104_998.las	No
1106_1000.las	No
1106_1002.las	No
1106_1004.las	No
1106_1006.las	No
1106_1008.las	No
1106_1010.las	No
1106_1012.las	No
1106_1014.las	No
1106_1016.las	No
1106_1018.las	No
1106_1020.las	No
1106_1022.las	No
1106_1024.las	No
1106_910.las	No
1106_912.las	No
1106_914.las	No
1106_916.las	No
1106_918.las	No
1106_920.las	No
1106_922.las	No
1106_924.las	No
1106_926.las	No
1106_928.las	No
1106_930.las	No
1106_932.las	No
1106_934.las	No
1106_936.las	No
1106_938.las	No
1106_940.las	No
1106_942.las	No
1106_944.las	No
1106_946.las	No
1106_948.las	No
1106_950.las	No
1106_952.las	No
1106_954.las	No
1106_956.las	No
1106_958.las	No
1106_960.las	No
1106_962.las	No
1106_964.las	No
1106_966.las	No
1106_968.las	No
1106_970.las	No
1106_972.las	No
1106_974.las	No

## 2.2 Report on Waveform Data (Tiled Data) - continued

File	Waveform Data (WPD File)
1106_976.las	No
1106_978.las	No
1106_980.las	No
1106_982.las	No
1106_984.las	No
1106_986.las	No
1106_988.las	No
1106_990.las	No
1106_992.las	No
1106_994.las	No
1106_996.las	No
1106_998.las	No
1108_1000.las	No
1108_1002.las	No
1108_1004.las	No
1108_1006.las	No
1108_1008.las	No
1108_1010.las	No
1108_1012.las	No
1108_1014.las	No
1108_1016.las	No
1108_1018.las	No
1108_1020.las	No
1108_1022.las	No
1108_1024.las	No
1108_912.las	No
1108_914.las	No
1108_916.las	No
1108_918.las	No
1108_920.las	No
1108_922.las	No
1108_924.las	No
1108_926.las	No
1108_928.las	No
1108_930.las	No
1108_932.las	No
1108_934.las	No
1108_936.las	No
1108_938.las	No
1108_940.las	No
1108_942.las	No
1108_944.las	No
1108_946.las	No
1108_948.las	No
1108_950.las	No
1108_952.las	No
1108_954.las	No
1108_956.las	No
1108_958.las	No

## 2.2 Report on Waveform Data (Tiled Data) - continued

File	Waveform Data (WPD File)
1108_960.las	No
1108_962.las	No
1108_964.las	No
1108_966.las	No
1108_968.las	No
1108_970.las	No
1108_972.las	No
1108_974.las	No
1108_976.las	No
1108_978.las	No
1108_980.las	No
1108_982.las	No
1108_984.las	No
1108_986.las	No
1108_988.las	No
1108_990.las	No
1108_992.las	No
1108_994.las	No
1108_996.las	No
1108_998.las	No
1110_1000.las	No
1110_1002.las	No
1110_1004.las	No
1110_1006.las	No
1110_1008.las	No
1110_1010.las	No
1110_1012.las	No
1110_1014.las	No
1110_1016.las	No
1110_1018.las	No
1110_1020.las	No
1110_1022.las	No
1110_1024.las	No
1110_912.las	No
1110_914.las	No
1110_916.las	No
1110_918.las	No
1110_920.las	No
1110_922.las	No
1110_924.las	No
1110_926.las	No
1110_928.las	No
1110_930.las	No
1110_932.las	No
1110_934.las	No
1110_936.las	No
1110_938.las	No
1110_940.las	No
1110_942.las	No

## 2.2 Report on Waveform Data (Tiled Data) - continued

File	Waveform Data (WPD File)
1110_944.las	No
1110_946.las	No
1110_948.las	No
1110_950.las	No
1110_952.las	No
1110_954.las	No
1110_956.las	No
1110_958.las	No
1110_960.las	No
1110_962.las	No
1110_964.las	No
1110_966.las	No
1110_968.las	No
1110_970.las	No
1110_972.las	No
1110_974.las	No
1110_976.las	No
1110_978.las	No
1110_980.las	No
1110_982.las	No
1110_984.las	No
1110_986.las	No
1110_988.las	No
1110_990.las	No
1110_992.las	No
1110_994.las	No
1110_996.las	No
1110_998.las	No
1112_1000.las	No
1112_1002.las	No
1112_1004.las	No
1112_1006.las	No
1112_1008.las	No
1112_1010.las	No
1112_1012.las	No
1112_1014.las	No
1112_1016.las	No
1112_1018.las	No
1112_1020.las	No
1112_1022.las	No
1112_1024.las	No
1112_912.las	No
1112_914.las	No
1112_916.las	No
1112_918.las	No
1112_920.las	No
1112_922.las	No
1112_924.las	No
1112_926.las	No

## 2.2 Report on Waveform Data (Tiled Data) - continued

File	Waveform Data (WPD File)
1112_928.las	No
1112_930.las	No
1112_932.las	No
1112_934.las	No
1112_936.las	No
1112_938.las	No
1112_940.las	No
1112_942.las	No
1112_944.las	No
1112_946.las	No
1112_948.las	No
1112_950.las	No
1112_952.las	No
1112_954.las	No
1112_956.las	No
1112_958.las	No
1112_960.las	No
1112_962.las	No
1112_964.las	No
1112_966.las	No
1112_968.las	No
1112_970.las	No
1112_972.las	No
1112_974.las	No
1112_976.las	No
1112_978.las	No
1112_980.las	No
1112_982.las	No
1112_984.las	No
1112_986.las	No
1112_988.las	No
1112_990.las	No
1112_992.las	No
1112_994.las	No
1112_996.las	No
1112_998.las	No
1114_1000.las	No
1114_1002.las	No
1114_1004.las	No
1114_1006.las	No
1114_1008.las	No
1114_1010.las	No
1114_1012.las	No
1114_1014.las	No
1114_1016.las	No
1114_1018.las	No
1114_1020.las	No
1114_1022.las	No
1114_1024.las	No

## 2.2 Report on Waveform Data (Tiled Data) - continued

File	Waveform Data (WPD File)
1114_1026.las	No
1114_912.las	No
1114_914.las	No
1114_916.las	No
1114_918.las	No
1114_920.las	No
1114_922.las	No
1114_924.las	No
1114_926.las	No
1114_928.las	No
1114_930.las	No
1114_932.las	No
1114_934.las	No
1114_936.las	No
1114_938.las	No
1114_940.las	No
1114_942.las	No
1114_944.las	No
1114_946.las	No
1114_948.las	No
1114_950.las	No
1114_952.las	No
1114_954.las	No
1114_956.las	No
1114_958.las	No
1114_960.las	No
1114_962.las	No
1114_964.las	No
1114_966.las	No
1114_968.las	No
1114_970.las	No
1114_972.las	No
1114_974.las	No
1114_976.las	No
1114_978.las	No
1114_980.las	No
1114_982.las	No
1114_984.las	No
1114_986.las	No
1114_988.las	No
1114_990.las	No
1114_992.las	No
1114_994.las	No
1114_996.las	No
1114_998.las	No
1116_1000.las	No
1116_1002.las	No
1116_1004.las	No
1116_1006.las	No



## 2.2 Report on Waveform Data (Tiled Data) - continued

File	Waveform Data (WPD File)
1116_1008.las	No
1116_1010.las	No
1116_1012.las	No
1116_1014.las	No
1116_1016.las	No
1116_1018.las	No
1116_1020.las	No
1116_1022.las	No
1116_1024.las	No
1116_1026.las	No
1116_912.las	No
1116_914.las	No
1116_916.las	No
1116_918.las	No
1116_920.las	No
1116_922.las	No
1116_924.las	No
1116_926.las	No
1116_928.las	No
1116_930.las	No
1116_932.las	No
1116_934.las	No
1116_936.las	No
1116_938.las	No
1116_940.las	No
1116_942.las	No
1116_944.las	No
1116_946.las	No
1116_948.las	No
1116_950.las	No
1116_952.las	No
1116_954.las	No
1116_956.las	No
1116_958.las	No
1116_960.las	No
1116_962.las	No
1116_964.las	No
1116_966.las	No
1116_968.las	No
1116_970.las	No
1116_972.las	No
1116_974.las	No
1116_976.las	No
1116_978.las	No
1116_980.las	No
1116_982.las	No
1116_984.las	No
1116_986.las	No
1116_988.las	No

## 2.2 Report on Waveform Data (Tiled Data) - continued

File	Waveform Data (WPD File)
1116_990.las	No
1116_992.las	No
1116_994.las	No
1116_996.las	No
1116_998.las	No
1118_1000.las	No
1118_1002.las	No
1118_1004.las	No
1118_1006.las	No
1118_1008.las	No
1118_1010.las	No
1118_1012.las	No
1118_1014.las	No
1118_1016.las	No
1118_1018.las	No
1118_1020.las	No
1118_1022.las	No
1118_1024.las	No
1118_1026.las	No
1118_912.las	No
1118_914.las	No
1118_916.las	No
1118_918.las	No
1118_920.las	No
1118_922.las	No
1118_924.las	No
1118_926.las	No
1118_928.las	No
1118_930.las	No
1118_932.las	No
1118_934.las	No
1118_936.las	No
1118_938.las	No
1118_940.las	No
1118_942.las	No
1118_944.las	No
1118_946.las	No
1118_948.las	No
1118_950.las	No
1118_952.las	No
1118_954.las	No
1118_956.las	No
1118_958.las	No
1118_960.las	No
1118_962.las	No
1118_964.las	No
1118_966.las	No
1118_968.las	No
1118_970.las	No

## 2.2 Report on Waveform Data (Tiled Data) - continued

File	Waveform Data (WPD File)
1118_972.las	No
1118_974.las	No
1118_976.las	No
1118_978.las	No
1118_980.las	No
1118_982.las	No
1118_984.las	No
1118_986.las	No
1118_988.las	No
1118_990.las	No
1118_992.las	No
1118_994.las	No
1118_996.las	No
1118_998.las	No
1120_1000.las	No
1120_1002.las	No
1120_1004.las	No
1120_1006.las	No
1120_1008.las	No
1120_1010.las	No
1120_1012.las	No
1120_1014.las	No
1120_1016.las	No
1120_1018.las	No
1120_1020.las	No
1120_1022.las	No
1120_1024.las	No
1120_1026.las	No
1120_912.las	No
1120_914.las	No
1120_916.las	No
1120_918.las	No
1120_920.las	No
1120_922.las	No
1120_924.las	No
1120_926.las	No
1120_928.las	No
1120_930.las	No
1120_932.las	No
1120_934.las	No
1120_936.las	No
1120_938.las	No
1120_940.las	No
1120_942.las	No
1120_944.las	No
1120_946.las	No
1120_948.las	No
1120_950.las	No
1120_952.las	No

## 2.2 Report on Waveform Data (Tiled Data) - continued

File	Waveform Data (WPD File)
1120_954.las	No
1120_956.las	No
1120_958.las	No
1120_960.las	No
1120_962.las	No
1120_964.las	No
1120_966.las	No
1120_968.las	No
1120_970.las	No
1120_972.las	No
1120_974.las	No
1120_976.las	No
1120_978.las	No
1120_980.las	No
1120_982.las	No
1120_984.las	No
1120_986.las	No
1120_988.las	No
1120_990.las	No
1120_992.las	No
1120_994.las	No
1120_996.las	No
1120_998.las	No
1122_1000.las	No
1122_1002.las	No
1122_1004.las	No
1122_1006.las	No
1122_1008.las	No
1122_1010.las	No
1122_1012.las	No
1122_1014.las	No
1122_1016.las	No
1122_1018.las	No
1122_1020.las	No
1122_1022.las	No
1122_1024.las	No
1122_1026.las	No
1122_912.las	No
1122_914.las	No
1122_916.las	No
1122_918.las	No
1122_920.las	No
1122_922.las	No
1122_924.las	No
1122_926.las	No
1122_928.las	No
1122_930.las	No
1122_932.las	No
1122_934.las	No

## 2.2 Report on Waveform Data (Tiled Data) - continued

File	Waveform Data (WPD File)
1122_936.las	No
1122_938.las	No
1122_940.las	No
1122_942.las	No
1122_944.las	No
1122_946.las	No
1122_948.las	No
1122_950.las	No
1122_952.las	No
1122_954.las	No
1122_956.las	No
1122_958.las	No
1122_960.las	No
1122_962.las	No
1122_964.las	No
1122_966.las	No
1122_968.las	No
1122_970.las	No
1122_972.las	No
1122_974.las	No
1122_976.las	No
1122_978.las	No
1122_980.las	No
1122_982.las	No
1122_984.las	No
1122_986.las	No
1122_988.las	No
1122_990.las	No
1122_992.las	No
1122_994.las	No
1122_996.las	No
1122_998.las	No
1124_1000.las	No
1124_1002.las	No
1124_1004.las	No
1124_1006.las	No
1124_1008.las	No
1124_1010.las	No
1124_1012.las	No
1124_1014.las	No
1124_1016.las	No
1124_1018.las	No
1124_1020.las	No
1124_1022.las	No
1124_1024.las	No
1124_1026.las	No
1124_912.las	No
1124_914.las	No
1124_916.las	No

## 2.2 Report on Waveform Data (Tiled Data) - continued

File	Waveform Data (WPD File)
1124_918.las	No
1124_920.las	No
1124_922.las	No
1124_924.las	No
1124_926.las	No
1124_928.las	No
1124_930.las	No
1124_932.las	No
1124_934.las	No
1124_936.las	No
1124_938.las	No
1124_940.las	No
1124_942.las	No
1124_944.las	No
1124_946.las	No
1124_948.las	No
1124_950.las	No
1124_952.las	No
1124_954.las	No
1124_956.las	No
1124_958.las	No
1124_960.las	No
1124_962.las	No
1124_964.las	No
1124_966.las	No
1124_968.las	No
1124_970.las	No
1124_972.las	No
1124_974.las	No
1124_976.las	No
1124_978.las	No
1124_980.las	No
1124_982.las	No
1124_984.las	No
1124_986.las	No
1124_988.las	No
1124_990.las	No
1124_992.las	No
1124_994.las	No
1124_996.las	No
1124_998.las	No
1126_1000.las	No
1126_1002.las	No
1126_1004.las	No
1126_1006.las	No
1126_1008.las	No
1126_1010.las	No
1126_1012.las	No
1126_1014.las	No

## 2.2 Report on Waveform Data (Tiled Data) - continued

File	Waveform Data (WPD File)
1126_1016.las	No
1126_1018.las	No
1126_1020.las	No
1126_1022.las	No
1126_1024.las	No
1126_1026.las	No
1126_912.las	No
1126_914.las	No
1126_916.las	No
1126_918.las	No
1126_920.las	No
1126_922.las	No
1126_924.las	No
1126_926.las	No
1126_928.las	No
1126_930.las	No
1126_932.las	No
1126_934.las	No
1126_936.las	No
1126_938.las	No
1126_940.las	No
1126_942.las	No
1126_944.las	No
1126_946.las	No
1126_948.las	No
1126_950.las	No
1126_952.las	No
1126_954.las	No
1126_956.las	No
1126_958.las	No
1126_960.las	No
1126_962.las	No
1126_964.las	No
1126_966.las	No
1126_968.las	No
1126_970.las	No
1126_972.las	No
1126_974.las	No
1126_976.las	No
1126_978.las	No
1126_980.las	No
1126_982.las	No
1126_984.las	No
1126_986.las	No
1126_988.las	No
1126_990.las	No
1126_992.las	No
1126_994.las	No
1126_996.las	No

## 2.2 Report on Waveform Data (Tiled Data) - continued

File	Waveform Data (WPD File)
1126_998.las	No
1128_1000.las	No
1128_1002.las	No
1128_1004.las	No
1128_1006.las	No
1128_1008.las	No
1128_1010.las	No
1128_1012.las	No
1128_1014.las	No
1128_1016.las	No
1128_1018.las	No
1128_1020.las	No
1128_1022.las	No
1128_1024.las	No
1128_1026.las	No
1128_912.las	No
1128_914.las	No
1128_916.las	No
1128_918.las	No
1128_920.las	No
1128_922.las	No
1128_924.las	No
1128_926.las	No
1128_928.las	No
1128_930.las	No
1128_932.las	No
1128_934.las	No
1128_936.las	No
1128_938.las	No
1128_940.las	No
1128_942.las	No
1128_944.las	No
1128_946.las	No
1128_948.las	No
1128_950.las	No
1128_952.las	No
1128_954.las	No
1128_956.las	No
1128_958.las	No
1128_960.las	No
1128_962.las	No
1128_964.las	No
1128_966.las	No
1128_968.las	No
1128_970.las	No
1128_972.las	No
1128_974.las	No
1128_976.las	No
1128_978.las	No



## 2.2 Report on Waveform Data (Tiled Data) - continued

File	Waveform Data (WPD File)
1128_980.las	No
1128_982.las	No
1128_984.las	No
1128_986.las	No
1128_988.las	No
1128_990.las	No
1128_992.las	No
1128_994.las	No
1128_996.las	No
1128_998.las	No
1130_1000.las	No
1130_1002.las	No
1130_1004.las	No
1130_1006.las	No
1130_1008.las	No
1130_1010.las	No
1130_1012.las	No
1130_1014.las	No
1130_1016.las	No
1130_1018.las	No
1130_1020.las	No
1130_1022.las	No
1130_1024.las	No
1130_1026.las	No
1130_912.las	No
1130_914.las	No
1130_916.las	No
1130_918.las	No
1130_920.las	No
1130_922.las	No
1130_924.las	No
1130_926.las	No
1130_928.las	No
1130_930.las	No
1130_932.las	No
1130_934.las	No
1130_936.las	No
1130_938.las	No
1130_940.las	No
1130_942.las	No
1130_944.las	No
1130_946.las	No
1130_948.las	No
1130_950.las	No
1130_952.las	No
1130_954.las	No
1130_956.las	No
1130_958.las	No
1130_960.las	No

## 2.2 Report on Waveform Data (Tiled Data) - continued

File	Waveform Data (WPD File)
1130_962.las	No
1130_964.las	No
1130_966.las	No
1130_968.las	No
1130_970.las	No
1130_972.las	No
1130_974.las	No
1130_976.las	No
1130_978.las	No
1130_980.las	No
1130_982.las	No
1130_984.las	No
1130_986.las	No
1130_988.las	No
1130_990.las	No
1130_992.las	No
1130_994.las	No
1130_996.las	No
1130_998.las	No
1132_1000.las	No
1132_1002.las	No
1132_1004.las	No
1132_1006.las	No
1132_1008.las	No
1132_1010.las	No
1132_1012.las	No
1132_1014.las	No
1132_1016.las	No
1132_1018.las	No
1132_1020.las	No
1132_1022.las	No
1132_1024.las	No
1132_1026.las	No
1132_912.las	No
1132_914.las	No
1132_916.las	No
1132_918.las	No
1132_920.las	No
1132_922.las	No
1132_924.las	No
1132_926.las	No
1132_928.las	No
1132_930.las	No
1132_932.las	No
1132_934.las	No
1132_936.las	No
1132_938.las	No
1132_940.las	No
1132_942.las	No

## 2.2 Report on Waveform Data (Tiled Data) - continued

File	Waveform Data (WPD File)
1132_944.las	No
1132_946.las	No
1132_948.las	No
1132_950.las	No
1132_952.las	No
1132_954.las	No
1132_956.las	No
1132_958.las	No
1132_960.las	No
1132_962.las	No
1132_964.las	No
1132_966.las	No
1132_968.las	No
1132_970.las	No
1132_972.las	No
1132_974.las	No
1132_976.las	No
1132_978.las	No
1132_980.las	No
1132_982.las	No
1132_984.las	No
1132_986.las	No
1132_988.las	No
1132_990.las	No
1132_992.las	No
1132_994.las	No
1132_996.las	No
1132_998.las	No
1134_1000.las	No
1134_1002.las	No
1134_1004.las	No
1134_1006.las	No
1134_1008.las	No
1134_1010.las	No
1134_1012.las	No
1134_1014.las	No
1134_1016.las	No
1134_1018.las	No
1134_1020.las	No
1134_1022.las	No
1134_1024.las	No
1134_1026.las	No
1134_912.las	No
1134_914.las	No
1134_916.las	No
1134_918.las	No
1134_920.las	No
1134_922.las	No
1134_924.las	No

## 2.2 Report on Waveform Data (Tiled Data) - continued

File	Waveform Data (WPD File)
1134_926.las	No
1134_928.las	No
1134_930.las	No
1134_932.las	No
1134_934.las	No
1134_936.las	No
1134_938.las	No
1134_940.las	No
1134_942.las	No
1134_944.las	No
1134_946.las	No
1134_948.las	No
1134_950.las	No
1134_952.las	No
1134_954.las	No
1134_956.las	No
1134_958.las	No
1134_960.las	No
1134_962.las	No
1134_964.las	No
1134_966.las	No
1134_968.las	No
1134_970.las	No
1134_972.las	No
1134_974.las	No
1134_976.las	No
1134_978.las	No
1134_980.las	No
1134_982.las	No
1134_984.las	No
1134_986.las	No
1134_988.las	No
1134_990.las	No
1134_992.las	No
1134_994.las	No
1134_996.las	No
1134_998.las	No
1136_1000.las	No
1136_1002.las	No
1136_1004.las	No
1136_1006.las	No
1136_1008.las	No
1136_1010.las	No
1136_1012.las	No
1136_1014.las	No
1136_1016.las	No
1136_1018.las	No
1136_1020.las	No
1136_1022.las	No

## 2.2 Report on Waveform Data (Tiled Data) - continued

File	Waveform Data (WPD File)
1136_1024.las	No
1136_1026.las	No
1136_912.las	No
1136_914.las	No
1136_916.las	No
1136_918.las	No
1136_920.las	No
1136_922.las	No
1136_924.las	No
1136_926.las	No
1136_928.las	No
1136_930.las	No
1136_932.las	No
1136_934.las	No
1136_936.las	No
1136_938.las	No
1136_940.las	No
1136_942.las	No
1136_944.las	No
1136_946.las	No
1136_948.las	No
1136_950.las	No
1136_952.las	No
1136_954.las	No
1136_956.las	No
1136_958.las	No
1136_960.las	No
1136_962.las	No
1136_964.las	No
1136_966.las	No
1136_968.las	No
1136_970.las	No
1136_972.las	No
1136_974.las	No
1136_976.las	No
1136_978.las	No
1136_980.las	No
1136_982.las	No
1136_984.las	No
1136_986.las	No
1136_988.las	No
1136_990.las	No
1136_992.las	No
1136_994.las	No
1136_996.las	No
1136_998.las	No
1138_1000.las	No
1138_1002.las	No
1138_1004.las	No

## 2.2 Report on Waveform Data (Tiled Data) - continued

File	Waveform Data (WPD File)
1138_1006.las	No
1138_1008.las	No
1138_1010.las	No
1138_1012.las	No
1138_1014.las	No
1138_1016.las	No
1138_1018.las	No
1138_1020.las	No
1138_1022.las	No
1138_1024.las	No
1138_1026.las	No
1138_912.las	No
1138_914.las	No
1138_916.las	No
1138_918.las	No
1138_920.las	No
1138_922.las	No
1138_924.las	No
1138_926.las	No
1138_928.las	No
1138_930.las	No
1138_932.las	No
1138_934.las	No
1138_936.las	No
1138_938.las	No
1138_940.las	No
1138_942.las	No
1138_944.las	No
1138_946.las	No
1138_948.las	No
1138_950.las	No
1138_952.las	No
1138_954.las	No
1138_956.las	No
1138_958.las	No
1138_960.las	No
1138_962.las	No
1138_964.las	No
1138_966.las	No
1138_968.las	No
1138_970.las	No
1138_972.las	No
1138_974.las	No
1138_976.las	No
1138_978.las	No
1138_980.las	No
1138_982.las	No
1138_984.las	No
1138_986.las	No

## 2.2 Report on Waveform Data (Tiled Data) - continued

File	Waveform Data (WPD File)
1138_988.las	No
1138_990.las	No
1138_992.las	No
1138_994.las	No
1138_996.las	No
1138_998.las	No
1140_1000.las	No
1140_1002.las	No
1140_1004.las	No
1140_1006.las	No
1140_1008.las	No
1140_1010.las	No
1140_1012.las	No
1140_1014.las	No
1140_1016.las	No
1140_1018.las	No
1140_1020.las	No
1140_1022.las	No
1140_1024.las	No
1140_1026.las	No
1140_912.las	No
1140_914.las	No
1140_916.las	No
1140_918.las	No
1140_920.las	No
1140_922.las	No
1140_924.las	No
1140_926.las	No
1140_928.las	No
1140_930.las	No
1140_932.las	No
1140_934.las	No
1140_936.las	No
1140_938.las	No
1140_940.las	No
1140_942.las	No
1140_944.las	No
1140_946.las	No
1140_948.las	No
1140_950.las	No
1140_952.las	No
1140_954.las	No
1140_956.las	No
1140_958.las	No
1140_960.las	No
1140_962.las	No
1140_964.las	No
1140_966.las	No
1140_968.las	No

## 2.2 Report on Waveform Data (Tiled Data) - continued

File	Waveform Data (WPD File)
1140_970.las	No
1140_972.las	No
1140_974.las	No
1140_976.las	No
1140_978.las	No
1140_980.las	No
1140_982.las	No
1140_984.las	No
1140_986.las	No
1140_988.las	No
1140_990.las	No
1140_992.las	No
1140_994.las	No
1140_996.las	No
1140_998.las	No
1142_1000.las	No
1142_1002.las	No
1142_1004.las	No
1142_1006.las	No
1142_1008.las	No
1142_1010.las	No
1142_1012.las	No
1142_1014.las	No
1142_1016.las	No
1142_1018.las	No
1142_1020.las	No
1142_1022.las	No
1142_1024.las	No
1142_1026.las	No
1142_912.las	No
1142_914.las	No
1142_916.las	No
1142_918.las	No
1142_920.las	No
1142_922.las	No
1142_924.las	No
1142_926.las	No
1142_928.las	No
1142_930.las	No
1142_932.las	No
1142_934.las	No
1142_936.las	No
1142_938.las	No
1142_940.las	No
1142_942.las	No
1142_944.las	No
1142_946.las	No
1142_948.las	No
1142_950.las	No



## 2.2 Report on Waveform Data (Tiled Data) - continued

File	Waveform Data (WPD File)
1142_952.las	No
1142_954.las	No
1142_956.las	No
1142_958.las	No
1142_960.las	No
1142_962.las	No
1142_964.las	No
1142_966.las	No
1142_968.las	No
1142_970.las	No
1142_972.las	No
1142_974.las	No
1142_976.las	No
1142_978.las	No
1142_980.las	No
1142_982.las	No
1142_984.las	No
1142_986.las	No
1142_988.las	No
1142_990.las	No
1142_992.las	No
1142_994.las	No
1142_996.las	No
1142_998.las	No
1144_1000.las	No
1144_1002.las	No
1144_1004.las	No
1144_1006.las	No
1144_1008.las	No
1144_1010.las	No
1144_1012.las	No
1144_1014.las	No
1144_1016.las	No
1144_1018.las	No
1144_1020.las	No
1144_1022.las	No
1144_1024.las	No
1144_1026.las	No
1144_912.las	No
1144_914.las	No
1144_916.las	No
1144_918.las	No
1144_920.las	No
1144_922.las	No
1144_924.las	No
1144_926.las	No
1144_928.las	No
1144_930.las	No
1144_932.las	No

## 2.2 Report on Waveform Data (Tiled Data) - continued

File	Waveform Data (WPD File)
1144_934.las	No
1144_936.las	No
1144_938.las	No
1144_940.las	No
1144_942.las	No
1144_944.las	No
1144_946.las	No
1144_948.las	No
1144_950.las	No
1144_952.las	No
1144_954.las	No
1144_956.las	No
1144_958.las	No
1144_960.las	No
1144_962.las	No
1144_964.las	No
1144_966.las	No
1144_968.las	No
1144_970.las	No
1144_972.las	No
1144_974.las	No
1144_976.las	No
1144_978.las	No
1144_980.las	No
1144_982.las	No
1144_984.las	No
1144_986.las	No
1144_988.las	No
1144_990.las	No
1144_992.las	No
1144_994.las	No
1144_996.las	No
1144_998.las	No
1146_1000.las	No
1146_1002.las	No
1146_1004.las	No
1146_1006.las	No
1146_1008.las	No
1146_1010.las	No
1146_1012.las	No
1146_1014.las	No
1146_1016.las	No
1146_1018.las	No
1146_1020.las	No
1146_1022.las	No
1146_1024.las	No
1146_1026.las	No
1146_912.las	No
1146_914.las	No

## 2.2 Report on Waveform Data (Tiled Data) - continued

File	Waveform Data (WPD File)
1146_916.las	No
1146_918.las	No
1146_920.las	No
1146_922.las	No
1146_924.las	No
1146_926.las	No
1146_928.las	No
1146_930.las	No
1146_932.las	No
1146_934.las	No
1146_936.las	No
1146_938.las	No
1146_940.las	No
1146_942.las	No
1146_944.las	No
1146_946.las	No
1146_948.las	No
1146_950.las	No
1146_952.las	No
1146_954.las	No
1146_956.las	No
1146_958.las	No
1146_960.las	No
1146_962.las	No
1146_964.las	No
1146_966.las	No
1146_968.las	No
1146_970.las	No
1146_972.las	No
1146_974.las	No
1146_976.las	No
1146_978.las	No
1146_980.las	No
1146_982.las	No
1146_984.las	No
1146_986.las	No
1146_988.las	No
1146_990.las	No
1146_992.las	No
1146_994.las	No
1146_996.las	No
1146_998.las	No
1148_1000.las	No
1148_1002.las	No
1148_1004.las	No
1148_1006.las	No
1148_1008.las	No
1148_1010.las	No
1148_1012.las	No

## 2.2 Report on Waveform Data (Tiled Data) - continued

File	Waveform Data (WPD File)
1148_1014.las	No
1148_1016.las	No
1148_1018.las	No
1148_1020.las	No
1148_1022.las	No
1148_1024.las	No
1148_1026.las	No
1148_910.las	No
1148_912.las	No
1148_914.las	No
1148_916.las	No
1148_918.las	No
1148_920.las	No
1148_922.las	No
1148_924.las	No
1148_926.las	No
1148_928.las	No
1148_930.las	No
1148_932.las	No
1148_934.las	No
1148_936.las	No
1148_938.las	No
1148_940.las	No
1148_942.las	No
1148_944.las	No
1148_946.las	No
1148_948.las	No
1148_950.las	No
1148_952.las	No
1148_954.las	No
1148_956.las	No
1148_958.las	No
1148_960.las	No
1148_962.las	No
1148_964.las	No
1148_966.las	No
1148_968.las	No
1148_970.las	No
1148_972.las	No
1148_974.las	No
1148_976.las	No
1148_978.las	No
1148_980.las	No
1148_982.las	No
1148_984.las	No
1148_986.las	No
1148_988.las	No
1148_990.las	No
1148_992.las	No

## 2.2 Report on Waveform Data (Tiled Data) - continued

File	Waveform Data (WPD File)
1148_994.las	No
1148_996.las	No
1148_998.las	No
1150_1000.las	No
1150_1002.las	No
1150_1004.las	No
1150_1006.las	No
1150_1008.las	No
1150_1010.las	No
1150_1012.las	No
1150_1014.las	No
1150_1016.las	No
1150_1018.las	No
1150_1020.las	No
1150_1022.las	No
1150_1024.las	No
1150_1026.las	No
1150_910.las	No
1150_912.las	No
1150_914.las	No
1150_916.las	No
1150_918.las	No
1150_920.las	No
1150_922.las	No
1150_924.las	No
1150_926.las	No
1150_928.las	No
1150_930.las	No
1150_932.las	No
1150_934.las	No
1150_936.las	No
1150_938.las	No
1150_940.las	No
1150_942.las	No
1150_944.las	No
1150_946.las	No
1150_948.las	No
1150_950.las	No
1150_952.las	No
1150_954.las	No
1150_956.las	No
1150_958.las	No
1150_960.las	No
1150_962.las	No
1150_964.las	No
1150_966.las	No
1150_968.las	No
1150_970.las	No
1150_972.las	No

## 2.2 Report on Waveform Data (Tiled Data) - continued

File	Waveform Data (WPD File)
1150_974.las	No
1150_976.las	No
1150_978.las	No
1150_980.las	No
1150_982.las	No
1150_984.las	No
1150_986.las	No
1150_988.las	No
1150_990.las	No
1150_992.las	No
1150_994.las	No
1150_996.las	No
1150_998.las	No
1152_1000.las	No
1152_1002.las	No
1152_1004.las	No
1152_1006.las	No
1152_1008.las	No
1152_1010.las	No
1152_1012.las	No
1152_1014.las	No
1152_1016.las	No
1152_1018.las	No
1152_1020.las	No
1152_1022.las	No
1152_1024.las	No
1152_1026.las	No
1152_910.las	No
1152_912.las	No
1152_914.las	No
1152_916.las	No
1152_918.las	No
1152_920.las	No
1152_922.las	No
1152_924.las	No
1152_926.las	No
1152_928.las	No
1152_930.las	No
1152_932.las	No
1152_934.las	No
1152_936.las	No
1152_938.las	No
1152_940.las	No
1152_942.las	No
1152_944.las	No
1152_946.las	No
1152_948.las	No
1152_950.las	No
1152_952.las	No

## 2.2 Report on Waveform Data (Tiled Data) - continued

File	Waveform Data (WPD File)
1152_954.las	No
1152_956.las	No
1152_958.las	No
1152_960.las	No
1152_962.las	No
1152_964.las	No
1152_966.las	No
1152_968.las	No
1152_970.las	No
1152_972.las	No
1152_974.las	No
1152_976.las	No
1152_978.las	No
1152_980.las	No
1152_982.las	No
1152_984.las	No
1152_986.las	No
1152_988.las	No
1152_990.las	No
1152_992.las	No
1152_994.las	No
1152_996.las	No
1152_998.las	No
1154_1000.las	No
1154_1002.las	No
1154_1004.las	No
1154_1006.las	No
1154_1008.las	No
1154_1010.las	No
1154_1012.las	No
1154_1014.las	No
1154_1016.las	No
1154_1018.las	No
1154_1020.las	No
1154_1022.las	No
1154_1024.las	No
1154_1026.las	No
1154_910.las	No
1154_912.las	No
1154_914.las	No
1154_916.las	No
1154_918.las	No
1154_920.las	No
1154_922.las	No
1154_924.las	No
1154_926.las	No
1154_928.las	No
1154_930.las	No
1154_932.las	No

## 2.2 Report on Waveform Data (Tiled Data) - continued

File	Waveform Data (WPD File)
1154_934.las	No
1154_936.las	No
1154_938.las	No
1154_940.las	No
1154_942.las	No
1154_944.las	No
1154_946.las	No
1154_948.las	No
1154_950.las	No
1154_952.las	No
1154_954.las	No
1154_956.las	No
1154_958.las	No
1154_960.las	No
1154_962.las	No
1154_964.las	No
1154_966.las	No
1154_968.las	No
1154_970.las	No
1154_972.las	No
1154_974.las	No
1154_976.las	No
1154_978.las	No
1154_980.las	No
1154_982.las	No
1154_984.las	No
1154_986.las	No
1154_988.las	No
1154_990.las	No
1154_992.las	No
1154_994.las	No
1154_996.las	No
1154_998.las	No
1156_1000.las	No
1156_1002.las	No
1156_1004.las	No
1156_1006.las	No
1156_1008.las	No
1156_1010.las	No
1156_1012.las	No
1156_1014.las	No
1156_1016.las	No
1156_1018.las	No
1156_1020.las	No
1156_1022.las	No
1156_1024.las	No
1156_1026.las	No
1156_910.las	No
1156_912.las	No



## 2.2 Report on Waveform Data (Tiled Data) - continued

File	Waveform Data (WPD File)
1156_914.las	No
1156_916.las	No
1156_918.las	No
1156_920.las	No
1156_922.las	No
1156_924.las	No
1156_926.las	No
1156_928.las	No
1156_930.las	No
1156_932.las	No
1156_934.las	No
1156_936.las	No
1156_938.las	No
1156_940.las	No
1156_942.las	No
1156_944.las	No
1156_946.las	No
1156_948.las	No
1156_950.las	No
1156_952.las	No
1156_954.las	No
1156_956.las	No
1156_958.las	No
1156_960.las	No
1156_962.las	No
1156_964.las	No
1156_966.las	No
1156_968.las	No
1156_970.las	No
1156_972.las	No
1156_974.las	No
1156_976.las	No
1156_978.las	No
1156_980.las	No
1156_982.las	No
1156_984.las	No
1156_986.las	No
1156_988.las	No
1156_990.las	No
1156_992.las	No
1156_994.las	No
1156_996.las	No
1156_998.las	No
1158_1000.las	No
1158_1002.las	No
1158_1004.las	No
1158_1006.las	No
1158_1008.las	No
1158_1010.las	No

## 2.2 Report on Waveform Data (Tiled Data) - continued

File	Waveform Data (WPD File)
1158_1012.las	No
1158_1014.las	No
1158_1016.las	No
1158_1018.las	No
1158_1020.las	No
1158_1022.las	No
1158_1024.las	No
1158_1026.las	No
1158_910.las	No
1158_912.las	No
1158_914.las	No
1158_916.las	No
1158_918.las	No
1158_920.las	No
1158_922.las	No
1158_924.las	No
1158_926.las	No
1158_928.las	No
1158_930.las	No
1158_932.las	No
1158_934.las	No
1158_936.las	No
1158_938.las	No
1158_940.las	No
1158_942.las	No
1158_944.las	No
1158_946.las	No
1158_948.las	No
1158_950.las	No
1158_952.las	No
1158_954.las	No
1158_956.las	No
1158_958.las	No
1158_960.las	No
1158_962.las	No
1158_964.las	No
1158_966.las	No
1158_968.las	No
1158_970.las	No
1158_972.las	No
1158_974.las	No
1158_976.las	No
1158_978.las	No
1158_980.las	No
1158_982.las	No
1158_984.las	No
1158_986.las	No
1158_988.las	No
1158_990.las	No

## 2.2 Report on Waveform Data (Tiled Data) - continued

File	Waveform Data (WPD File)
1158_992.las	No
1158_994.las	No
1158_996.las	No
1158_998.las	No
1160_1000.las	No
1160_1002.las	No
1160_1004.las	No
1160_1006.las	No
1160_1008.las	No
1160_1010.las	No
1160_1012.las	No
1160_1014.las	No
1160_1016.las	No
1160_1018.las	No
1160_1020.las	No
1160_1022.las	No
1160_1024.las	No
1160_1026.las	No
1160_910.las	No
1160_912.las	No
1160_914.las	No
1160_916.las	No
1160_918.las	No
1160_920.las	No
1160_922.las	No
1160_924.las	No
1160_926.las	No
1160_928.las	No
1160_930.las	No
1160_932.las	No
1160_934.las	No
1160_936.las	No
1160_938.las	No
1160_940.las	No
1160_942.las	No
1160_944.las	No
1160_946.las	No
1160_948.las	No
1160_950.las	No
1160_952.las	No
1160_954.las	No
1160_956.las	No
1160_958.las	No
1160_960.las	No
1160_962.las	No
1160_964.las	No
1160_966.las	No
1160_968.las	No
1160_970.las	No

## 2.2 Report on Waveform Data (Tiled Data) - continued

File	Waveform Data (WPD File)
1160_972.las	No
1160_974.las	No
1160_976.las	No
1160_978.las	No
1160_980.las	No
1160_982.las	No
1160_984.las	No
1160_986.las	No
1160_988.las	No
1160_990.las	No
1160_992.las	No
1160_994.las	No
1160_996.las	No
1160_998.las	No
1162_1000.las	No
1162_1002.las	No
1162_1004.las	No
1162_1006.las	No
1162_1008.las	No
1162_1010.las	No
1162_1012.las	No
1162_1014.las	No
1162_1016.las	No
1162_1018.las	No
1162_1020.las	No
1162_1022.las	No
1162_1024.las	No
1162_1026.las	No
1162_910.las	No
1162_912.las	No
1162_914.las	No
1162_916.las	No
1162_918.las	No
1162_920.las	No
1162_922.las	No
1162_924.las	No
1162_926.las	No
1162_928.las	No
1162_930.las	No
1162_932.las	No
1162_934.las	No
1162_936.las	No
1162_938.las	No
1162_940.las	No
1162_942.las	No
1162_944.las	No
1162_946.las	No
1162_948.las	No
1162_950.las	No

## 2.2 Report on Waveform Data (Tiled Data) - continued

File	Waveform Data (WPD File)
1162_952.las	No
1162_954.las	No
1162_956.las	No
1162_958.las	No
1162_960.las	No
1162_962.las	No
1162_964.las	No
1162_966.las	No
1162_968.las	No
1162_970.las	No
1162_972.las	No
1162_974.las	No
1162_976.las	No
1162_978.las	No
1162_980.las	No
1162_982.las	No
1162_984.las	No
1162_986.las	No
1162_988.las	No
1162_990.las	No
1162_992.las	No
1162_994.las	No
1162_996.las	No
1162_998.las	No
1164_1000.las	No
1164_1002.las	No
1164_1004.las	No
1164_1006.las	No
1164_1008.las	No
1164_1010.las	No
1164_1012.las	No
1164_1014.las	No
1164_1016.las	No
1164_1018.las	No
1164_1020.las	No
1164_1022.las	No
1164_1024.las	No
1164_1026.las	No
1164_910.las	No
1164_912.las	No
1164_914.las	No
1164_916.las	No
1164_918.las	No
1164_920.las	No
1164_922.las	No
1164_924.las	No
1164_926.las	No
1164_928.las	No
1164_930.las	No

## 2.2 Report on Waveform Data (Tiled Data) - continued

File	Waveform Data (WPD File)
1164_932.las	No
1164_934.las	No
1164_936.las	No
1164_938.las	No
1164_940.las	No
1164_942.las	No
1164_944.las	No
1164_946.las	No
1164_948.las	No
1164_950.las	No
1164_952.las	No
1164_954.las	No
1164_956.las	No
1164_958.las	No
1164_960.las	No
1164_962.las	No
1164_964.las	No
1164_966.las	No
1164_968.las	No
1164_970.las	No
1164_972.las	No
1164_974.las	No
1164_976.las	No
1164_978.las	No
1164_980.las	No
1164_982.las	No
1164_984.las	No
1164_986.las	No
1164_988.las	No
1164_990.las	No
1164_992.las	No
1164_994.las	No
1164_996.las	No
1164_998.las	No
1166_1000.las	No
1166_1002.las	No
1166_1004.las	No
1166_1006.las	No
1166_1008.las	No
1166_1010.las	No
1166_1012.las	No
1166_1014.las	No
1166_1016.las	No
1166_1018.las	No
1166_1020.las	No
1166_1022.las	No
1166_1024.las	No
1166_1026.las	No
1166_910.las	No

## 2.2 Report on Waveform Data (Tiled Data) - continued

File	Waveform Data (WPD File)
1166_912.las	No
1166_914.las	No
1166_916.las	No
1166_918.las	No
1166_920.las	No
1166_922.las	No
1166_924.las	No
1166_926.las	No
1166_928.las	No
1166_930.las	No
1166_932.las	No
1166_934.las	No
1166_936.las	No
1166_938.las	No
1166_940.las	No
1166_942.las	No
1166_944.las	No
1166_946.las	No
1166_948.las	No
1166_950.las	No
1166_952.las	No
1166_954.las	No
1166_956.las	No
1166_958.las	No
1166_960.las	No
1166_962.las	No
1166_964.las	No
1166_966.las	No
1166_968.las	No
1166_970.las	No
1166_972.las	No
1166_974.las	No
1166_976.las	No
1166_978.las	No
1166_980.las	No
1166_982.las	No
1166_984.las	No
1166_986.las	No
1166_988.las	No
1166_990.las	No
1166_992.las	No
1166_994.las	No
1166_996.las	No
1166_998.las	No
1168_1000.las	No
1168_1002.las	No
1168_1004.las	No
1168_1006.las	No
1168_1008.las	No

## 2.2 Report on Waveform Data (Tiled Data) - continued

File	Waveform Data (WPD File)
1168_1010.las	No
1168_1012.las	No
1168_1014.las	No
1168_1016.las	No
1168_1018.las	No
1168_1020.las	No
1168_1022.las	No
1168_1024.las	No
1168_910.las	No
1168_912.las	No
1168_914.las	No
1168_916.las	No
1168_918.las	No
1168_920.las	No
1168_922.las	No
1168_924.las	No
1168_926.las	No
1168_928.las	No
1168_930.las	No
1168_932.las	No
1168_934.las	No
1168_936.las	No
1168_938.las	No
1168_940.las	No
1168_942.las	No
1168_944.las	No
1168_946.las	No
1168_948.las	No
1168_950.las	No
1168_952.las	No
1168_954.las	No
1168_956.las	No
1168_958.las	No
1168_960.las	No
1168_962.las	No
1168_964.las	No
1168_966.las	No
1168_968.las	No
1168_970.las	No
1168_972.las	No
1168_974.las	No
1168_976.las	No
1168_978.las	No
1168_980.las	No
1168_982.las	No
1168_984.las	No
1168_986.las	No
1168_988.las	No
1168_990.las	No



## 2.2 Report on Waveform Data (Tiled Data) - continued

File	Waveform Data (WPD File)
1168_992.las	No
1168_994.las	No
1168_996.las	No
1168_998.las	No
1170_1000.las	No
1170_1002.las	No
1170_1004.las	No
1170_1006.las	No
1170_1008.las	No
1170_1010.las	No
1170_1012.las	No
1170_1014.las	No
1170_1016.las	No
1170_1018.las	No
1170_1020.las	No
1170_1022.las	No
1170_1024.las	No
1170_910.las	No
1170_912.las	No
1170_914.las	No
1170_916.las	No
1170_918.las	No
1170_920.las	No
1170_922.las	No
1170_924.las	No
1170_926.las	No
1170_928.las	No
1170_930.las	No
1170_932.las	No
1170_934.las	No
1170_936.las	No
1170_938.las	No
1170_940.las	No
1170_942.las	No
1170_944.las	No
1170_946.las	No
1170_948.las	No
1170_950.las	No
1170_952.las	No
1170_954.las	No
1170_956.las	No
1170_958.las	No
1170_960.las	No
1170_962.las	No
1170_964.las	No
1170_966.las	No
1170_968.las	No
1170_970.las	No
1170_972.las	No

## 2.2 Report on Waveform Data (Tiled Data) - continued

File	Waveform Data (WPD File)
1170_974.las	No
1170_976.las	No
1170_978.las	No
1170_980.las	No
1170_982.las	No
1170_984.las	No
1170_986.las	No
1170_988.las	No
1170_990.las	No
1170_992.las	No
1170_994.las	No
1170_996.las	No
1170_998.las	No
1172_1000.las	No
1172_1002.las	No
1172_1004.las	No
1172_1006.las	No
1172_1008.las	No
1172_1010.las	No
1172_1012.las	No
1172_1014.las	No
1172_1016.las	No
1172_1018.las	No
1172_1020.las	No
1172_1022.las	No
1172_1024.las	No
1172_910.las	No
1172_912.las	No
1172_914.las	No
1172_916.las	No
1172_918.las	No
1172_920.las	No
1172_922.las	No
1172_924.las	No
1172_926.las	No
1172_928.las	No
1172_930.las	No
1172_932.las	No
1172_934.las	No
1172_936.las	No
1172_938.las	No
1172_940.las	No
1172_942.las	No
1172_944.las	No
1172_946.las	No
1172_948.las	No
1172_950.las	No
1172_952.las	No
1172_954.las	No

## 2.2 Report on Waveform Data (Tiled Data) - continued

File	Waveform Data (WPD File)
1172_956.las	No
1172_958.las	No
1172_960.las	No
1172_962.las	No
1172_964.las	No
1172_966.las	No
1172_968.las	No
1172_970.las	No
1172_972.las	No
1172_974.las	No
1172_976.las	No
1172_978.las	No
1172_980.las	No
1172_982.las	No
1172_984.las	No
1172_986.las	No
1172_988.las	No
1172_990.las	No
1172_992.las	No
1172_994.las	No
1172_996.las	No
1172_998.las	No
1174_1000.las	No
1174_1002.las	No
1174_1004.las	No
1174_1006.las	No
1174_1008.las	No
1174_1010.las	No
1174_1012.las	No
1174_1014.las	No
1174_1016.las	No
1174_1018.las	No
1174_1020.las	No
1174_1022.las	No
1174_1024.las	No
1174_904.las	No
1174_906.las	No
1174_908.las	No
1174_910.las	No
1174_912.las	No
1174_914.las	No
1174_916.las	No
1174_918.las	No
1174_920.las	No
1174_922.las	No
1174_924.las	No
1174_926.las	No
1174_928.las	No
1174_930.las	No

## 2.2 Report on Waveform Data (Tiled Data) - continued

File	Waveform Data (WPD File)
1174_932.las	No
1174_934.las	No
1174_936.las	No
1174_938.las	No
1174_940.las	No
1174_942.las	No
1174_944.las	No
1174_946.las	No
1174_948.las	No
1174_950.las	No
1174_952.las	No
1174_954.las	No
1174_956.las	No
1174_958.las	No
1174_960.las	No
1174_962.las	No
1174_964.las	No
1174_966.las	No
1174_968.las	No
1174_970.las	No
1174_972.las	No
1174_974.las	No
1174_976.las	No
1174_978.las	No
1174_980.las	No
1174_982.las	No
1174_984.las	No
1174_986.las	No
1174_988.las	No
1174_990.las	No
1174_992.las	No
1174_994.las	No
1174_996.las	No
1174_998.las	No
1176_1000.las	No
1176_1002.las	No
1176_1004.las	No
1176_1006.las	No
1176_1008.las	No
1176_1010.las	No
1176_1012.las	No
1176_1014.las	No
1176_1016.las	No
1176_1018.las	No
1176_1020.las	No
1176_1022.las	No
1176_1024.las	No
1176_904.las	No
1176_906.las	No

## 2.2 Report on Waveform Data (Tiled Data) - continued

File	Waveform Data (WPD File)
1176_908.las	No
1176_910.las	No
1176_912.las	No
1176_914.las	No
1176_916.las	No
1176_918.las	No
1176_920.las	No
1176_922.las	No
1176_924.las	No
1176_926.las	No
1176_928.las	No
1176_930.las	No
1176_932.las	No
1176_934.las	No
1176_936.las	No
1176_938.las	No
1176_940.las	No
1176_942.las	No
1176_944.las	No
1176_946.las	No
1176_948.las	No
1176_950.las	No
1176_952.las	No
1176_954.las	No
1176_956.las	No
1176_958.las	No
1176_960.las	No
1176_962.las	No
1176_964.las	No
1176_966.las	No
1176_968.las	No
1176_970.las	No
1176_972.las	No
1176_974.las	No
1176_976.las	No
1176_978.las	No
1176_980.las	No
1176_982.las	No
1176_984.las	No
1176_986.las	No
1176_988.las	No
1176_990.las	No
1176_992.las	No
1176_994.las	No
1176_996.las	No
1176_998.las	No
1178_1000.las	No
1178_1002.las	No
1178_1004.las	No

## 2.2 Report on Waveform Data (Tiled Data) - continued

File	Waveform Data (WPD File)
1178_1006.las	No
1178_1008.las	No
1178_1010.las	No
1178_1012.las	No
1178_1014.las	No
1178_1016.las	No
1178_1018.las	No
1178_1020.las	No
1178_1022.las	No
1178_1024.las	No
1178_904.las	No
1178_906.las	No
1178_908.las	No
1178_910.las	No
1178_912.las	No
1178_914.las	No
1178_916.las	No
1178_918.las	No
1178_920.las	No
1178_922.las	No
1178_924.las	No
1178_926.las	No
1178_928.las	No
1178_930.las	No
1178_932.las	No
1178_934.las	No
1178_936.las	No
1178_938.las	No
1178_940.las	No
1178_942.las	No
1178_944.las	No
1178_946.las	No
1178_948.las	No
1178_950.las	No
1178_952.las	No
1178_954.las	No
1178_956.las	No
1178_958.las	No
1178_960.las	No
1178_962.las	No
1178_964.las	No
1178_966.las	No
1178_968.las	No
1178_970.las	No
1178_972.las	No
1178_974.las	No
1178_976.las	No
1178_978.las	No
1178_980.las	No

## 2.2 Report on Waveform Data (Tiled Data) - continued

File	Waveform Data (WPD File)
1178_982.las	No
1178_984.las	No
1178_986.las	No
1178_988.las	No
1178_990.las	No
1178_992.las	No
1178_994.las	No
1178_996.las	No
1178_998.las	No
1180_1000.las	No
1180_1002.las	No
1180_1004.las	No
1180_1006.las	No
1180_1008.las	No
1180_1010.las	No
1180_1012.las	No
1180_1014.las	No
1180_1016.las	No
1180_1018.las	No
1180_1020.las	No
1180_1022.las	No
1180_1024.las	No
1180_904.las	No
1180_906.las	No
1180_908.las	No
1180_910.las	No
1180_912.las	No
1180_914.las	No
1180_916.las	No
1180_918.las	No
1180_920.las	No
1180_922.las	No
1180_924.las	No
1180_926.las	No
1180_928.las	No
1180_930.las	No
1180_932.las	No
1180_934.las	No
1180_936.las	No
1180_938.las	No
1180_940.las	No
1180_942.las	No
1180_944.las	No
1180_946.las	No
1180_948.las	No
1180_950.las	No
1180_952.las	No
1180_954.las	No
1180_956.las	No

## 2.2 Report on Waveform Data (Tiled Data) - continued

File	Waveform Data (WPD File)
1180_958.las	No
1180_960.las	No
1180_962.las	No
1180_964.las	No
1180_966.las	No
1180_968.las	No
1180_970.las	No
1180_972.las	No
1180_974.las	No
1180_976.las	No
1180_978.las	No
1180_980.las	No
1180_982.las	No
1180_984.las	No
1180_986.las	No
1180_988.las	No
1180_990.las	No
1180_992.las	No
1180_994.las	No
1180_996.las	No
1180_998.las	No
1182_1000.las	No
1182_1002.las	No
1182_1004.las	No
1182_1006.las	No
1182_1008.las	No
1182_1010.las	No
1182_1012.las	No
1182_1014.las	No
1182_1016.las	No
1182_1018.las	No
1182_1020.las	No
1182_1022.las	No
1182_1024.las	No
1182_904.las	No
1182_906.las	No
1182_908.las	No
1182_910.las	No
1182_912.las	No
1182_914.las	No
1182_916.las	No
1182_918.las	No
1182_920.las	No
1182_922.las	No
1182_924.las	No
1182_926.las	No
1182_928.las	No
1182_930.las	No
1182_932.las	No



## 2.2 Report on Waveform Data (Tiled Data) - continued

File	Waveform Data (WPD File)
1182_934.las	No
1182_936.las	No
1182_938.las	No
1182_940.las	No
1182_942.las	No
1182_944.las	No
1182_946.las	No
1182_948.las	No
1182_950.las	No
1182_952.las	No
1182_954.las	No
1182_956.las	No
1182_958.las	No
1182_960.las	No
1182_962.las	No
1182_964.las	No
1182_966.las	No
1182_968.las	No
1182_970.las	No
1182_972.las	No
1182_974.las	No
1182_976.las	No
1182_978.las	No
1182_980.las	No
1182_982.las	No
1182_984.las	No
1182_986.las	No
1182_988.las	No
1182_990.las	No
1182_992.las	No
1182_994.las	No
1182_996.las	No
1182_998.las	No
1184_1000.las	No
1184_1002.las	No
1184_1004.las	No
1184_1006.las	No
1184_1008.las	No
1184_1010.las	No
1184_1012.las	No
1184_1014.las	No
1184_1016.las	No
1184_1018.las	No
1184_1020.las	No
1184_1022.las	No
1184_1024.las	No
1184_904.las	No
1184_906.las	No
1184_908.las	No

## 2.2 Report on Waveform Data (Tiled Data) - continued

File	Waveform Data (WPD File)
1184_910.las	No
1184_912.las	No
1184_914.las	No
1184_916.las	No
1184_918.las	No
1184_920.las	No
1184_922.las	No
1184_924.las	No
1184_926.las	No
1184_928.las	No
1184_930.las	No
1184_932.las	No
1184_934.las	No
1184_936.las	No
1184_938.las	No
1184_940.las	No
1184_942.las	No
1184_944.las	No
1184_946.las	No
1184_948.las	No
1184_950.las	No
1184_952.las	No
1184_954.las	No
1184_956.las	No
1184_958.las	No
1184_960.las	No
1184_962.las	No
1184_964.las	No
1184_966.las	No
1184_968.las	No
1184_970.las	No
1184_972.las	No
1184_974.las	No
1184_976.las	No
1184_978.las	No
1184_980.las	No
1184_982.las	No
1184_984.las	No
1184_986.las	No
1184_988.las	No
1184_990.las	No
1184_992.las	No
1184_994.las	No
1184_996.las	No
1184_998.las	No
1186_1000.las	No
1186_1002.las	No
1186_1004.las	No
1186_1006.las	No

## 2.2 Report on Waveform Data (Tiled Data) - continued

File	Waveform Data (WPD File)
1186_1008.las	No
1186_1010.las	No
1186_1012.las	No
1186_1014.las	No
1186_1016.las	No
1186_1018.las	No
1186_1020.las	No
1186_1022.las	No
1186_1024.las	No
1186_904.las	No
1186_906.las	No
1186_908.las	No
1186_910.las	No
1186_912.las	No
1186_914.las	No
1186_916.las	No
1186_918.las	No
1186_920.las	No
1186_922.las	No
1186_924.las	No
1186_926.las	No
1186_928.las	No
1186_930.las	No
1186_932.las	No
1186_934.las	No
1186_936.las	No
1186_938.las	No
1186_940.las	No
1186_942.las	No
1186_944.las	No
1186_946.las	No
1186_948.las	No
1186_950.las	No
1186_952.las	No
1186_954.las	No
1186_956.las	No
1186_958.las	No
1186_960.las	No
1186_962.las	No
1186_964.las	No
1186_966.las	No
1186_968.las	No
1186_970.las	No
1186_972.las	No
1186_974.las	No
1186_976.las	No
1186_978.las	No
1186_980.las	No
1186_982.las	No

## 2.2 Report on Waveform Data (Tiled Data) - continued

File	Waveform Data (WPD File)
1186_984.las	No
1186_986.las	No
1186_988.las	No
1186_990.las	No
1186_992.las	No
1186_994.las	No
1186_996.las	No
1186_998.las	No
1188_1000.las	No
1188_1002.las	No
1188_1004.las	No
1188_1006.las	No
1188_1008.las	No
1188_1010.las	No
1188_1012.las	No
1188_1014.las	No
1188_1016.las	No
1188_1018.las	No
1188_1020.las	No
1188_1022.las	No
1188_1024.las	No
1188_910.las	No
1188_912.las	No
1188_914.las	No
1188_916.las	No
1188_918.las	No
1188_920.las	No
1188_922.las	No
1188_924.las	No
1188_926.las	No
1188_928.las	No
1188_930.las	No
1188_932.las	No
1188_934.las	No
1188_936.las	No
1188_938.las	No
1188_940.las	No
1188_942.las	No
1188_944.las	No
1188_946.las	No
1188_948.las	No
1188_950.las	No
1188_952.las	No
1188_954.las	No
1188_956.las	No
1188_958.las	No
1188_960.las	No
1188_962.las	No
1188_964.las	No

## 2.2 Report on Waveform Data (Tiled Data) - continued

File	Waveform Data (WPD File)
1188_966.las	No
1188_968.las	No
1188_970.las	No
1188_972.las	No
1188_974.las	No
1188_976.las	No
1188_978.las	No
1188_980.las	No
1188_982.las	No
1188_984.las	No
1188_986.las	No
1188_988.las	No
1188_990.las	No
1188_992.las	No
1188_994.las	No
1188_996.las	No
1188_998.las	No
1190_1000.las	No
1190_1002.las	No
1190_1004.las	No
1190_1006.las	No
1190_1008.las	No
1190_1010.las	No
1190_1012.las	No
1190_1014.las	No
1190_1016.las	No
1190_1018.las	No
1190_1020.las	No
1190_1022.las	No
1190_1024.las	No
1190_914.las	No
1190_916.las	No
1190_918.las	No
1190_920.las	No
1190_922.las	No
1190_924.las	No
1190_926.las	No
1190_928.las	No
1190_930.las	No
1190_932.las	No
1190_934.las	No
1190_936.las	No
1190_938.las	No
1190_940.las	No
1190_942.las	No
1190_944.las	No
1190_946.las	No
1190_948.las	No
1190_950.las	No

## 2.2 Report on Waveform Data (Tiled Data) - continued

File	Waveform Data (WPD File)
1190_952.las	No
1190_954.las	No
1190_956.las	No
1190_958.las	No
1190_960.las	No
1190_962.las	No
1190_964.las	No
1190_966.las	No
1190_968.las	No
1190_970.las	No
1190_972.las	No
1190_974.las	No
1190_976.las	No
1190_978.las	No
1190_980.las	No
1190_982.las	No
1190_984.las	No
1190_986.las	No
1190_988.las	No
1190_990.las	No
1190_992.las	No
1190_994.las	No
1190_996.las	No
1190_998.las	No
1192_1000.las	No
1192_1002.las	No
1192_1004.las	No
1192_1006.las	No
1192_1008.las	No
1192_1010.las	No
1192_1012.las	No
1192_1014.las	No
1192_1016.las	No
1192_1018.las	No
1192_1020.las	No
1192_1022.las	No
1192_1024.las	No
1192_914.las	No
1192_916.las	No
1192_918.las	No
1192_920.las	No
1192_922.las	No
1192_924.las	No
1192_926.las	No
1192_928.las	No
1192_930.las	No
1192_932.las	No
1192_934.las	No
1192_936.las	No

## 2.2 Report on Waveform Data (Tiled Data) - continued

File	Waveform Data (WPD File)
1192_938.las	No
1192_940.las	No
1192_942.las	No
1192_944.las	No
1192_946.las	No
1192_948.las	No
1192_950.las	No
1192_952.las	No
1192_954.las	No
1192_956.las	No
1192_958.las	No
1192_960.las	No
1192_962.las	No
1192_964.las	No
1192_966.las	No
1192_968.las	No
1192_970.las	No
1192_972.las	No
1192_974.las	No
1192_976.las	No
1192_978.las	No
1192_980.las	No
1192_982.las	No
1192_984.las	No
1192_986.las	No
1192_988.las	No
1192_990.las	No
1192_992.las	No
1192_994.las	No
1192_996.las	No
1192_998.las	No
1194_1000.las	No
1194_1002.las	No
1194_1004.las	No
1194_1006.las	No
1194_1008.las	No
1194_1010.las	No
1194_1012.las	No
1194_1014.las	No
1194_1016.las	No
1194_1018.las	No
1194_1020.las	No
1194_1022.las	No
1194_1024.las	No
1194_918.las	No
1194_920.las	No
1194_922.las	No
1194_924.las	No
1194_926.las	No

## 2.2 Report on Waveform Data (Tiled Data) - continued

File	Waveform Data (WPD File)
1194_928.las	No
1194_930.las	No
1194_932.las	No
1194_934.las	No
1194_936.las	No
1194_938.las	No
1194_940.las	No
1194_942.las	No
1194_944.las	No
1194_956.las	No
1194_958.las	No
1194_960.las	No
1194_962.las	No
1194_964.las	No
1194_966.las	No
1194_968.las	No
1194_970.las	No
1194_972.las	No
1194_974.las	No
1194_976.las	No
1194_978.las	No
1194_980.las	No
1194_982.las	No
1194_984.las	No
1194_986.las	No
1194_988.las	No
1194_990.las	No
1194_992.las	No
1194_994.las	No
1194_996.las	No
1194_998.las	No
1196_1000.las	No
1196_1002.las	No
1196_1004.las	No
1196_1006.las	No
1196_1008.las	No
1196_1010.las	No
1196_1012.las	No
1196_1014.las	No
1196_1016.las	No
1196_1018.las	No
1196_1020.las	No
1196_1022.las	No
1196_1024.las	No
1196_920.las	No
1196_922.las	No
1196_924.las	No
1196_926.las	No
1196_928.las	No



## 2.2 Report on Waveform Data (Tiled Data) - continued

File	Waveform Data (WPD File)
1196_930.las	No
1196_932.las	No
1196_934.las	No
1196_936.las	No
1196_938.las	No
1196_940.las	No
1196_942.las	No
1196_944.las	No
1196_968.las	No
1196_970.las	No
1196_972.las	No
1196_974.las	No
1196_976.las	No
1196_978.las	No
1196_980.las	No
1196_982.las	No
1196_984.las	No
1196_986.las	No
1196_988.las	No
1196_990.las	No
1196_992.las	No
1196_994.las	No
1196_996.las	No
1196_998.las	No
1198_1000.las	No
1198_1002.las	No
1198_1004.las	No
1198_1006.las	No
1198_1008.las	No
1198_1010.las	No
1198_1012.las	No
1198_1014.las	No
1198_1016.las	No
1198_1018.las	No
1198_1020.las	No
1198_1022.las	No
1198_1024.las	No
1198_920.las	No
1198_922.las	No
1198_924.las	No
1198_926.las	No
1198_928.las	No
1198_930.las	No
1198_932.las	No
1198_934.las	No
1198_936.las	No
1198_938.las	No
1198_940.las	No
1198_942.las	No

## 2.2 Report on Waveform Data (Tiled Data) - continued

File	Waveform Data (WPD File)
1198_944.las	No
1198_972.las	No
1198_974.las	No
1198_976.las	No
1198_978.las	No
1198_980.las	No
1198_982.las	No
1198_984.las	No
1198_986.las	No
1198_988.las	No
1198_990.las	No
1198_992.las	No
1198_994.las	No
1198_996.las	No
1198_998.las	No
1200_1000.las	No
1200_1002.las	No
1200_1004.las	No
1200_1006.las	No
1200_1008.las	No
1200_1010.las	No
1200_1012.las	No
1200_1014.las	No
1200_1016.las	No
1200_1018.las	No
1200_1020.las	No
1200_1022.las	No
1200_1024.las	No
1200_924.las	No
1200_926.las	No
1200_928.las	No
1200_930.las	No
1200_932.las	No
1200_934.las	No
1200_936.las	No
1200_938.las	No
1200_940.las	No
1200_942.las	No
1200_944.las	No
1200_972.las	No
1200_974.las	No
1200_976.las	No
1200_978.las	No
1200_980.las	No
1200_982.las	No
1200_984.las	No
1200_986.las	No
1200_988.las	No
1200_990.las	No

## 2.2 Report on Waveform Data (Tiled Data) - continued

File	Waveform Data (WPD File)
1200_992.las	No
1200_994.las	No
1200_996.las	No
1200_998.las	No
1202_1000.las	No
1202_1002.las	No
1202_1004.las	No
1202_1006.las	No
1202_1008.las	No
1202_1010.las	No
1202_1012.las	No
1202_1014.las	No
1202_1016.las	No
1202_1018.las	No
1202_1020.las	No
1202_1022.las	No
1202_1024.las	No
1202_938.las	No
1202_940.las	No
1202_942.las	No
1202_944.las	No
1202_972.las	No
1202_974.las	No
1202_976.las	No
1202_978.las	No
1202_980.las	No
1202_982.las	No
1202_984.las	No
1202_986.las	No
1202_988.las	No
1202_990.las	No
1202_992.las	No
1202_994.las	No
1202_996.las	No
1202_998.las	No
1204_1000.las	No
1204_1002.las	No
1204_1004.las	No
1204_1006.las	No
1204_1008.las	No
1204_1010.las	No
1204_1012.las	No
1204_1014.las	No
1204_1016.las	No
1204_1018.las	No
1204_1020.las	No
1204_1022.las	No
1204_1024.las	No
1204_972.las	No

## 2.2 Report on Waveform Data (Tiled Data) - continued

File	Waveform Data (WPD File)
1204_974.las	No
1204_976.las	No
1204_978.las	No
1204_980.las	No
1204_982.las	No
1204_984.las	No
1204_986.las	No
1204_988.las	No
1204_990.las	No
1204_992.las	No
1204_994.las	No
1204_996.las	No
1204_998.las	No
1206_1000.las	No
1206_1002.las	No
1206_1004.las	No
1206_1006.las	No
1206_1008.las	No
1206_1010.las	No
1206_1012.las	No
1206_1014.las	No
1206_1016.las	No
1206_1018.las	No
1206_1020.las	No
1206_1022.las	No
1206_1024.las	No
1206_972.las	No
1206_974.las	No
1206_976.las	No
1206_978.las	No
1206_980.las	No
1206_982.las	No
1206_984.las	No
1206_986.las	No
1206_988.las	No
1206_990.las	No
1206_992.las	No
1206_994.las	No
1206_996.las	No
1206_998.las	No
1208_1000.las	No
1208_1002.las	No
1208_1004.las	No
1208_1006.las	No
1208_1008.las	No
1208_1010.las	No
1208_1012.las	No
1208_1014.las	No
1208_1016.las	No

## 2.2 Report on Waveform Data (Tiled Data) - continued

File	Waveform Data (WPD File)
1208_1018.las	No
1208_1020.las	No
1208_1022.las	No
1208_1024.las	No
1208_974.las	No
1208_976.las	No
1208_978.las	No
1208_980.las	No
1208_982.las	No
1208_984.las	No
1208_986.las	No
1208_988.las	No
1208_990.las	No
1208_992.las	No
1208_994.las	No
1208_996.las	No
1208_998.las	No
1210_1000.las	No
1210_1002.las	No
1210_1004.las	No
1210_1006.las	No
1210_1008.las	No
1210_1010.las	No
1210_1012.las	No
1210_1014.las	No
1210_1016.las	No
1210_1018.las	No
1210_1020.las	No
1210_1022.las	No
1210_1024.las	No
1210_974.las	No
1210_976.las	No
1210_978.las	No
1210_980.las	No
1210_982.las	No
1210_984.las	No
1210_986.las	No
1210_988.las	No
1210_990.las	No
1210_992.las	No
1210_994.las	No
1210_996.las	No
1210_998.las	No

## 2.3 Report on GPS Time Type (Swath Data)

[Boresighted Files - E:\Clark County Final QAQC\Boresight LAS](#)

File	GPS Time Type
1841_A.las	GPS Week time
1841_B.las	GPS Week time
1841_C.las	GPS Week time
1841_D.las	GPS Week time
1841_E.las	GPS Week time
1851_L.las	GPS Week time
1851_M.las	GPS Week time
1851_N.las	GPS Week time
1851_O.las	GPS Week time
1851_P.las	GPS Week time
1861_A.las	GPS Week time
1861_B.las	GPS Week time
1861_C.las	GPS Week time
1863_A.las	GPS Week time
1863_B.las	GPS Week time
1863_C.las	GPS Week time
1871_A.las	GPS Week time
1871_B.las	GPS Week time
1871_C.las	GPS Week time
1881_A.las	GPS Week time
1881_B.las	GPS Week time
1881_C.las	GPS Week time
1881_D.las	GPS Week time
1881_E.las	GPS Week time
1891_L.las	GPS Week time
1891_M.las	GPS Week time
1891_N.las	GPS Week time
1891_O.las	GPS Week time
1891_P.las	GPS Week time
1901_A.las	GPS Week time
1901_B.las	GPS Week time
1901_C.las	GPS Week time
1901_D.las	GPS Week time
1901_E.las	GPS Week time
1911_K.las	GPS Week time
1911_L.las	GPS Week time
1911_M.las	GPS Week time
1911_N.las	GPS Week time
1911_O.las	GPS Week time
1921_A.las	GPS Week time
1921_B.las	GPS Week time
1921_C.las	GPS Week time
1921_D.las	GPS Week time
1921_E.las	GPS Week time
1931_L.las	GPS Week time
1931_M.las	GPS Week time
1931_N.las	GPS Week time
1931_O.las	GPS Week time

## 2.3 Report on GPS Time Type (Swath Data) - continued

File	GPS Time Type
1931_P.las	GPS Week time
1941_A.las	GPS Week time
1941_B.las	GPS Week time
1941_C.las	GPS Week time
1941_D.las	GPS Week time
1941_E.las	GPS Week time
1951_L.las	GPS Week time
1951_M.las	GPS Week time
1951_N.las	GPS Week time
1951_O.las	GPS Week time
1951_P.las	GPS Week time
1961_A.las	GPS Week time
1961_B.las	GPS Week time
1961_C.las	GPS Week time
1961_D.las	GPS Week time
1961_E.las	GPS Week time
1971_L.las	GPS Week time
1971_M.las	GPS Week time
1971_N.las	GPS Week time
1971_O.las	GPS Week time
1971_P.las	GPS Week time
1981_A.las	GPS Week time
1981_B.las	GPS Week time
1981_C.las	GPS Week time
1981_D.las	GPS Week time
1981_E.las	GPS Week time
1991_L.las	GPS Week time
1991_M.las	GPS Week time
1991_N.las	GPS Week time
1991_O.las	GPS Week time
1991_P.las	GPS Week time
1991_Q.las	GPS Week time
2001_A.las	GPS Week time
2001_B.las	GPS Week time
2001_C.las	GPS Week time
2001_D.las	GPS Week time
2001_E.las	GPS Week time
2011_L.las	GPS Week time
2011_M.las	GPS Week time
2011_N.las	GPS Week time
2011_O.las	GPS Week time
2011_P.las	GPS Week time
2011_Q.las	GPS Week time
2021_A.las	GPS Week time
2021_B.las	GPS Week time
2021_C.las	GPS Week time
2021_D.las	GPS Week time
2021_E.las	GPS Week time
2031_L.las	GPS Week time

## 2.3 Report on GPS Time Type (Swath Data) - continued

File	GPS Time Type
2031_M.las	GPS Week time
2031_N.las	GPS Week time
2031_O.las	GPS Week time
2031_P.las	GPS Week time
2031_Q.las	GPS Week time
2041_A.las	GPS Week time
2041_B.las	GPS Week time
2041_C.las	GPS Week time
2041_D.las	GPS Week time
2052_G.las	GPS Week time
2052_H.las	GPS Week time
2052_I.las	GPS Week time
2052_J.las	GPS Week time
2052_K.las	GPS Week time
2061_A.las	GPS Week time
2061_B.las	GPS Week time
2061_C.las	GPS Week time
2061_D.las	GPS Week time
2061_E.las	GPS Week time
2061_F.las	GPS Week time
2071_J.las	GPS Week time
2071_K.las	GPS Week time
2071_L.las	GPS Week time
2071_M.las	GPS Week time
2071_N.las	GPS Week time
2071_O.las	GPS Week time
2081_A.las	GPS Week time
2081_B.las	GPS Week time
2081_C.las	GPS Week time
2081_D.las	GPS Week time
2081_E.las	GPS Week time
2081_F.las	GPS Week time
2091_K.las	GPS Week time
2091_L.las	GPS Week time
2091_M.las	GPS Week time
2091_N.las	GPS Week time
2091_O.las	GPS Week time
2091_P.las	GPS Week time
2101_A.las	GPS Week time
2101_B.las	GPS Week time
2101_C.las	GPS Week time
2101_D.las	GPS Week time
2101_E.las	GPS Week time
2101_F.las	GPS Week time
2111_K.las	GPS Week time
2111_L.las	GPS Week time
2111_M.las	GPS Week time
2111_N.las	GPS Week time
2111_O.las	GPS Week time



## 2.3 Report on GPS Time Type (Swath Data) - continued

File	GPS Time Type
2111_P.las	GPS Week time
2121_A.las	GPS Week time
2121_B.las	GPS Week time
2121_C.las	GPS Week time
2121_D.las	GPS Week time
2121_E.las	GPS Week time
2121_F.las	GPS Week time
2131_L.las	GPS Week time
2131_M.las	GPS Week time
2131_N.las	GPS Week time
2131_O.las	GPS Week time
2131_P.las	GPS Week time
2141_A.las	GPS Week time
2141_B.las	GPS Week time
2141_C.las	GPS Week time
2141_D.las	GPS Week time
2141_E.las	GPS Week time
2141_F.las	GPS Week time
2151_K.las	GPS Week time
2151_L.las	GPS Week time
2151_M.las	GPS Week time
2151_N.las	GPS Week time
2151_O.las	GPS Week time
2151_P.las	GPS Week time
2161_L.las	GPS Week time
2161_M.las	GPS Week time
2161_N.las	GPS Week time
2161_O.las	GPS Week time
2161_P.las	GPS Week time
2172_A.las	GPS Week time
2172_B.las	GPS Week time
2172_C.las	GPS Week time
2172_D.las	GPS Week time
2173_A.las	GPS Week time
2173_B.las	GPS Week time
2173_C.las	GPS Week time
2173_D.las	GPS Week time
2173_E.las	GPS Week time
2182_L.las	GPS Week time
2182_M.las	GPS Week time
2182_N.las	GPS Week time
2182_O.las	GPS Week time
2182_P.las	GPS Week time
2182_Q.las	GPS Week time
2183_M.las	GPS Week time
2183_N.las	GPS Week time
2183_O.las	GPS Week time
2183_P.las	GPS Week time
2192_A.las	GPS Week time

## 2.3 Report on GPS Time Type (Swath Data) - continued

File	GPS Time Type
2192_B.las	GPS Week time
2192_C.las	GPS Week time
2192_D.las	GPS Week time
2192_E.las	GPS Week time
2192_F.las	GPS Week time
2202_M.las	GPS Week time
2202_N.las	GPS Week time
2202_O.las	GPS Week time
2202_P.las	GPS Week time
2202_Q.las	GPS Week time
2202_R.las	GPS Week time
2212_A.las	GPS Week time
2212_B.las	GPS Week time
2212_C.las	GPS Week time
2212_D.las	GPS Week time
2212_E.las	GPS Week time
2212_F.las	GPS Week time
2222_M.las	GPS Week time
2222_N.las	GPS Week time
2222_O.las	GPS Week time
2222_P.las	GPS Week time
2222_Q.las	GPS Week time
2222_R.las	GPS Week time
2232_A.las	GPS Week time
2232_B.las	GPS Week time
2232_C.las	GPS Week time
2232_D.las	GPS Week time
2232_E.las	GPS Week time
2232_F.las	GPS Week time
2242_M.las	GPS Week time
2242_N.las	GPS Week time
2242_O.las	GPS Week time
2242_P.las	GPS Week time
2242_Q.las	GPS Week time
2242_R.las	GPS Week time
2252_A.las	GPS Week time
2252_B.las	GPS Week time
2252_C.las	GPS Week time
2252_D.las	GPS Week time
2252_E.las	GPS Week time
2252_F.las	GPS Week time
2262_M.las	GPS Week time
2262_N.las	GPS Week time
2262_O.las	GPS Week time
2262_P.las	GPS Week time
2262_Q.las	GPS Week time
2262_R.las	GPS Week time
2272_A.las	GPS Week time
2272_B.las	GPS Week time

## 2.3 Report on GPS Time Type (Swath Data) - continued

File	GPS Time Type
2272_C.las	GPS Week time
2272_D.las	GPS Week time
2272_E.las	GPS Week time
2272_F.las	GPS Week time
2282_M.las	GPS Week time
2282_N.las	GPS Week time
2282_O.las	GPS Week time
2282_P.las	GPS Week time
2282_Q.las	GPS Week time
2282_R.las	GPS Week time
2292_A.las	GPS Week time
2292_B.las	GPS Week time
2292_C.las	GPS Week time
2292_D.las	GPS Week time
2292_E.las	GPS Week time
2292_F.las	GPS Week time
2302_K.las	GPS Week time
2302_L.las	GPS Week time
2302_M.las	GPS Week time
2302_N.las	GPS Week time
2302_O.las	GPS Week time
2302_P.las	GPS Week time
2311_L.las	GPS Week time
2311_M.las	GPS Week time
2311_N.las	GPS Week time
2311_O.las	GPS Week time
2311_P.las	GPS Week time
2311_Q.las	GPS Week time
2311_R.las	GPS Week time
2321_A.las	GPS Week time
2321_B.las	GPS Week time
2321_C.las	GPS Week time
2321_D.las	GPS Week time
2321_E.las	GPS Week time
2321_F.las	GPS Week time
2331_L.las	GPS Week time
2331_M.las	GPS Week time
2331_N.las	GPS Week time
2331_O.las	GPS Week time
2331_P.las	GPS Week time
2331_Q.las	GPS Week time
2341_A.las	GPS Week time
2341_B.las	GPS Week time
2341_C.las	GPS Week time
2341_D.las	GPS Week time
2341_E.las	GPS Week time
2341_F.las	GPS Week time
2421_A.las	GPS Week time
2421_B.las	GPS Week time

## 2.3 Report on GPS Time Type (Swath Data) - continued

File	GPS Time Type
2421_C.las	GPS Week time
2421_D.las	GPS Week time
2421_E.las	GPS Week time
2421_F.las	GPS Week time
2431_P.las	GPS Week time
2441_A.las	GPS Week time
2441_B.las	GPS Week time
2441_C.las	GPS Week time
2441_D.las	GPS Week time
2441_E.las	GPS Week time
2441_F.las	GPS Week time
2451_K.las	GPS Week time
2451_L.las	GPS Week time
2451_M.las	GPS Week time
2451_N.las	GPS Week time
2451_O.las	GPS Week time
2451_P.las	GPS Week time
2451_Q.las	GPS Week time
2461_A.las	GPS Week time
2461_B.las	GPS Week time
2461_C.las	GPS Week time
2461_D.las	GPS Week time
2461_E.las	GPS Week time
2461_F.las	GPS Week time
2462_A.las	GPS Week time
2472_D.las	GPS Week time
2472_E.las	GPS Week time
2472_F.las	GPS Week time
2472_G.las	GPS Week time
2472_H.las	GPS Week time
2472_I.las	GPS Week time
2472_J.las	GPS Week time
2481_A.las	GPS Week time
2481_B.las	GPS Week time
2481_C.las	GPS Week time
2481_D.las	GPS Week time
2481_E.las	GPS Week time
2481_F.las	GPS Week time
2491_P.las	GPS Week time
2501_A.las	GPS Week time
2501_B.las	GPS Week time
2501_C.las	GPS Week time
2501_D.las	GPS Week time
2501_E.las	GPS Week time
2501_F.las	GPS Week time
2511_L.las	GPS Week time
2511_M.las	GPS Week time
2511_N.las	GPS Week time
2511_O.las	GPS Week time

## 2.3 Report on GPS Time Type (Swath Data) - continued

File	GPS Time Type
2511_P.las	GPS Week time
2511_Q.las	GPS Week time
2521_A.las	GPS Week time
2521_B.las	GPS Week time
2521_C.las	GPS Week time
2521_D.las	GPS Week time
2521_E.las	GPS Week time
2521_F.las	GPS Week time
2521_G.las	GPS Week time
2531_L.las	GPS Week time
2531_M.las	GPS Week time
2531_N.las	GPS Week time
2531_O.las	GPS Week time
2531_P.las	GPS Week time
2531_Q.las	GPS Week time
2531_R.las	GPS Week time
2541_A.las	GPS Week time
2541_B.las	GPS Week time
2541_C.las	GPS Week time
2541_D.las	GPS Week time
2541_E.las	GPS Week time
2541_F.las	GPS Week time
2551_L.las	GPS Week time
2551_M.las	GPS Week time
2551_N.las	GPS Week time
2551_O.las	GPS Week time
2551_P.las	GPS Week time
2551_Q.las	GPS Week time
2561_A.las	GPS Week time
2561_B.las	GPS Week time
2561_C.las	GPS Week time
2561_D.las	GPS Week time
2561_E.las	GPS Week time
2561_F.las	GPS Week time
2571_A.las	GPS Week time
2571_B.las	GPS Week time
2571_C.las	GPS Week time
2571_D.las	GPS Week time
2581_J.las	GPS Week time
2581_K.las	GPS Week time
2591_A.las	GPS Week time
2601_K.las	GPS Week time
2601_L.las	GPS Week time
2611_A.las	GPS Week time
2621_K.las	GPS Week time
2632_A.las	GPS Week time
9511_A.las	GPS Week time
9511_B.las	GPS Week time

## 2.3 Report on GPS Time Type (Tiled Data)

[Classified Files - E:\Clark County Final QAQC\Classified LAS](#)

File	GPS Time Type
1072_1000.las	Adjusted GPS Time
1072_1002.las	Adjusted GPS Time
1072_1004.las	Adjusted GPS Time
1072_1006.las	Adjusted GPS Time
1072_1008.las	Adjusted GPS Time
1072_1010.las	Adjusted GPS Time
1072_1012.las	Adjusted GPS Time
1072_1014.las	Adjusted GPS Time
1072_1016.las	Adjusted GPS Time
1072_1018.las	Adjusted GPS Time
1072_1020.las	Adjusted GPS Time
1072_1022.las	Adjusted GPS Time
1072_1024.las	Adjusted GPS Time
1072_1026.las	Adjusted GPS Time
1072_936.las	Adjusted GPS Time
1072_938.las	Adjusted GPS Time
1072_940.las	Adjusted GPS Time
1072_942.las	Adjusted GPS Time
1072_944.las	Adjusted GPS Time
1072_946.las	Adjusted GPS Time
1072_948.las	Adjusted GPS Time
1072_950.las	Adjusted GPS Time
1072_952.las	Adjusted GPS Time
1072_954.las	Adjusted GPS Time
1072_956.las	Adjusted GPS Time
1072_958.las	Adjusted GPS Time
1072_960.las	Adjusted GPS Time
1072_962.las	Adjusted GPS Time
1072_964.las	Adjusted GPS Time
1072_966.las	Adjusted GPS Time
1072_968.las	Adjusted GPS Time
1072_970.las	Adjusted GPS Time
1072_972.las	Adjusted GPS Time
1072_974.las	Adjusted GPS Time
1072_976.las	Adjusted GPS Time
1072_978.las	Adjusted GPS Time
1072_980.las	Adjusted GPS Time
1072_982.las	Adjusted GPS Time
1072_984.las	Adjusted GPS Time
1072_986.las	Adjusted GPS Time
1072_988.las	Adjusted GPS Time
1072_990.las	Adjusted GPS Time
1072_992.las	Adjusted GPS Time
1072_994.las	Adjusted GPS Time
1072_996.las	Adjusted GPS Time
1072_998.las	Adjusted GPS Time
1074_1000.las	Adjusted GPS Time
1074_1002.las	Adjusted GPS Time

## 2.3 Report on GPS Time Type (Tiled Data) - continued

File	GPS Time Type
1074_1004.las	Adjusted GPS Time
1074_1006.las	Adjusted GPS Time
1074_1008.las	Adjusted GPS Time
1074_1010.las	Adjusted GPS Time
1074_1012.las	Adjusted GPS Time
1074_1014.las	Adjusted GPS Time
1074_1016.las	Adjusted GPS Time
1074_1018.las	Adjusted GPS Time
1074_1020.las	Adjusted GPS Time
1074_1022.las	Adjusted GPS Time
1074_1024.las	Adjusted GPS Time
1074_1026.las	Adjusted GPS Time
1074_910.las	Adjusted GPS Time
1074_912.las	Adjusted GPS Time
1074_914.las	Adjusted GPS Time
1074_916.las	Adjusted GPS Time
1074_918.las	Adjusted GPS Time
1074_920.las	Adjusted GPS Time
1074_922.las	Adjusted GPS Time
1074_924.las	Adjusted GPS Time
1074_926.las	Adjusted GPS Time
1074_928.las	Adjusted GPS Time
1074_930.las	Adjusted GPS Time
1074_932.las	Adjusted GPS Time
1074_934.las	Adjusted GPS Time
1074_936.las	Adjusted GPS Time
1074_938.las	Adjusted GPS Time
1074_940.las	Adjusted GPS Time
1074_942.las	Adjusted GPS Time
1074_944.las	Adjusted GPS Time
1074_946.las	Adjusted GPS Time
1074_948.las	Adjusted GPS Time
1074_950.las	Adjusted GPS Time
1074_952.las	Adjusted GPS Time
1074_954.las	Adjusted GPS Time
1074_956.las	Adjusted GPS Time
1074_958.las	Adjusted GPS Time
1074_960.las	Adjusted GPS Time
1074_962.las	Adjusted GPS Time
1074_964.las	Adjusted GPS Time
1074_966.las	Adjusted GPS Time
1074_968.las	Adjusted GPS Time
1074_970.las	Adjusted GPS Time
1074_972.las	Adjusted GPS Time
1074_974.las	Adjusted GPS Time
1074_976.las	Adjusted GPS Time
1074_978.las	Adjusted GPS Time
1074_980.las	Adjusted GPS Time
1074_982.las	Adjusted GPS Time

## 2.3 Report on GPS Time Type (Tiled Data) - continued

File	GPS Time Type
1074_984.las	Adjusted GPS Time
1074_986.las	Adjusted GPS Time
1074_988.las	Adjusted GPS Time
1074_990.las	Adjusted GPS Time
1074_992.las	Adjusted GPS Time
1074_994.las	Adjusted GPS Time
1074_996.las	Adjusted GPS Time
1074_998.las	Adjusted GPS Time
1076_1000.las	Adjusted GPS Time
1076_1002.las	Adjusted GPS Time
1076_1004.las	Adjusted GPS Time
1076_1006.las	Adjusted GPS Time
1076_1008.las	Adjusted GPS Time
1076_1010.las	Adjusted GPS Time
1076_1012.las	Adjusted GPS Time
1076_1014.las	Adjusted GPS Time
1076_1016.las	Adjusted GPS Time
1076_1018.las	Adjusted GPS Time
1076_1020.las	Adjusted GPS Time
1076_1022.las	Adjusted GPS Time
1076_1024.las	Adjusted GPS Time
1076_1026.las	Adjusted GPS Time
1076_910.las	Adjusted GPS Time
1076_912.las	Adjusted GPS Time
1076_914.las	Adjusted GPS Time
1076_916.las	Adjusted GPS Time
1076_918.las	Adjusted GPS Time
1076_920.las	Adjusted GPS Time
1076_922.las	Adjusted GPS Time
1076_924.las	Adjusted GPS Time
1076_926.las	Adjusted GPS Time
1076_928.las	Adjusted GPS Time
1076_930.las	Adjusted GPS Time
1076_932.las	Adjusted GPS Time
1076_934.las	Adjusted GPS Time
1076_936.las	Adjusted GPS Time
1076_938.las	Adjusted GPS Time
1076_940.las	Adjusted GPS Time
1076_942.las	Adjusted GPS Time
1076_944.las	Adjusted GPS Time
1076_946.las	Adjusted GPS Time
1076_948.las	Adjusted GPS Time
1076_950.las	Adjusted GPS Time
1076_952.las	Adjusted GPS Time
1076_954.las	Adjusted GPS Time
1076_956.las	Adjusted GPS Time
1076_958.las	Adjusted GPS Time
1076_960.las	Adjusted GPS Time
1076_962.las	Adjusted GPS Time



## 2.3 Report on GPS Time Type (Tiled Data) - continued

File	GPS Time Type
1076_964.las	Adjusted GPS Time
1076_966.las	Adjusted GPS Time
1076_968.las	Adjusted GPS Time
1076_970.las	Adjusted GPS Time
1076_972.las	Adjusted GPS Time
1076_974.las	Adjusted GPS Time
1076_976.las	Adjusted GPS Time
1076_978.las	Adjusted GPS Time
1076_980.las	Adjusted GPS Time
1076_982.las	Adjusted GPS Time
1076_984.las	Adjusted GPS Time
1076_986.las	Adjusted GPS Time
1076_988.las	Adjusted GPS Time
1076_990.las	Adjusted GPS Time
1076_992.las	Adjusted GPS Time
1076_994.las	Adjusted GPS Time
1076_996.las	Adjusted GPS Time
1076_998.las	Adjusted GPS Time
1078_1000.las	Adjusted GPS Time
1078_1002.las	Adjusted GPS Time
1078_1004.las	Adjusted GPS Time
1078_1006.las	Adjusted GPS Time
1078_1008.las	Adjusted GPS Time
1078_1010.las	Adjusted GPS Time
1078_1012.las	Adjusted GPS Time
1078_1014.las	Adjusted GPS Time
1078_1016.las	Adjusted GPS Time
1078_1018.las	Adjusted GPS Time
1078_1020.las	Adjusted GPS Time
1078_1022.las	Adjusted GPS Time
1078_1024.las	Adjusted GPS Time
1078_1026.las	Adjusted GPS Time
1078_910.las	Adjusted GPS Time
1078_912.las	Adjusted GPS Time
1078_914.las	Adjusted GPS Time
1078_916.las	Adjusted GPS Time
1078_918.las	Adjusted GPS Time
1078_920.las	Adjusted GPS Time
1078_922.las	Adjusted GPS Time
1078_924.las	Adjusted GPS Time
1078_926.las	Adjusted GPS Time
1078_928.las	Adjusted GPS Time
1078_930.las	Adjusted GPS Time
1078_932.las	Adjusted GPS Time
1078_934.las	Adjusted GPS Time
1078_936.las	Adjusted GPS Time
1078_938.las	Adjusted GPS Time
1078_940.las	Adjusted GPS Time
1078_942.las	Adjusted GPS Time

## 2.3 Report on GPS Time Type (Tiled Data) - continued

File	GPS Time Type
1078_944.las	Adjusted GPS Time
1078_946.las	Adjusted GPS Time
1078_948.las	Adjusted GPS Time
1078_950.las	Adjusted GPS Time
1078_952.las	Adjusted GPS Time
1078_954.las	Adjusted GPS Time
1078_956.las	Adjusted GPS Time
1078_958.las	Adjusted GPS Time
1078_960.las	Adjusted GPS Time
1078_962.las	Adjusted GPS Time
1078_964.las	Adjusted GPS Time
1078_966.las	Adjusted GPS Time
1078_968.las	Adjusted GPS Time
1078_970.las	Adjusted GPS Time
1078_972.las	Adjusted GPS Time
1078_974.las	Adjusted GPS Time
1078_976.las	Adjusted GPS Time
1078_978.las	Adjusted GPS Time
1078_980.las	Adjusted GPS Time
1078_982.las	Adjusted GPS Time
1078_984.las	Adjusted GPS Time
1078_986.las	Adjusted GPS Time
1078_988.las	Adjusted GPS Time
1078_990.las	Adjusted GPS Time
1078_992.las	Adjusted GPS Time
1078_994.las	Adjusted GPS Time
1078_996.las	Adjusted GPS Time
1078_998.las	Adjusted GPS Time
1080_1000.las	Adjusted GPS Time
1080_1002.las	Adjusted GPS Time
1080_1004.las	Adjusted GPS Time
1080_1006.las	Adjusted GPS Time
1080_1008.las	Adjusted GPS Time
1080_1010.las	Adjusted GPS Time
1080_1012.las	Adjusted GPS Time
1080_1014.las	Adjusted GPS Time
1080_1016.las	Adjusted GPS Time
1080_1018.las	Adjusted GPS Time
1080_1020.las	Adjusted GPS Time
1080_1022.las	Adjusted GPS Time
1080_1024.las	Adjusted GPS Time
1080_1026.las	Adjusted GPS Time
1080_910.las	Adjusted GPS Time
1080_912.las	Adjusted GPS Time
1080_914.las	Adjusted GPS Time
1080_916.las	Adjusted GPS Time
1080_918.las	Adjusted GPS Time
1080_920.las	Adjusted GPS Time
1080_922.las	Adjusted GPS Time

## 2.3 Report on GPS Time Type (Tiled Data) - continued

File	GPS Time Type
1080_924.las	Adjusted GPS Time
1080_926.las	Adjusted GPS Time
1080_928.las	Adjusted GPS Time
1080_930.las	Adjusted GPS Time
1080_932.las	Adjusted GPS Time
1080_934.las	Adjusted GPS Time
1080_936.las	Adjusted GPS Time
1080_938.las	Adjusted GPS Time
1080_940.las	Adjusted GPS Time
1080_942.las	Adjusted GPS Time
1080_944.las	Adjusted GPS Time
1080_946.las	Adjusted GPS Time
1080_948.las	Adjusted GPS Time
1080_950.las	Adjusted GPS Time
1080_952.las	Adjusted GPS Time
1080_954.las	Adjusted GPS Time
1080_956.las	Adjusted GPS Time
1080_958.las	Adjusted GPS Time
1080_960.las	Adjusted GPS Time
1080_962.las	Adjusted GPS Time
1080_964.las	Adjusted GPS Time
1080_966.las	Adjusted GPS Time
1080_968.las	Adjusted GPS Time
1080_970.las	Adjusted GPS Time
1080_972.las	Adjusted GPS Time
1080_974.las	Adjusted GPS Time
1080_976.las	Adjusted GPS Time
1080_978.las	Adjusted GPS Time
1080_980.las	Adjusted GPS Time
1080_982.las	Adjusted GPS Time
1080_984.las	Adjusted GPS Time
1080_986.las	Adjusted GPS Time
1080_988.las	Adjusted GPS Time
1080_990.las	Adjusted GPS Time
1080_992.las	Adjusted GPS Time
1080_994.las	Adjusted GPS Time
1080_996.las	Adjusted GPS Time
1080_998.las	Adjusted GPS Time
1082_1000.las	Adjusted GPS Time
1082_1002.las	Adjusted GPS Time
1082_1004.las	Adjusted GPS Time
1082_1006.las	Adjusted GPS Time
1082_1008.las	Adjusted GPS Time
1082_1010.las	Adjusted GPS Time
1082_1012.las	Adjusted GPS Time
1082_1014.las	Adjusted GPS Time
1082_1016.las	Adjusted GPS Time
1082_1018.las	Adjusted GPS Time
1082_1020.las	Adjusted GPS Time

## 2.3 Report on GPS Time Type (Tiled Data) - continued

File	GPS Time Type
1082_1022.las	Adjusted GPS Time
1082_1024.las	Adjusted GPS Time
1082_1026.las	Adjusted GPS Time
1082_910.las	Adjusted GPS Time
1082_912.las	Adjusted GPS Time
1082_914.las	Adjusted GPS Time
1082_916.las	Adjusted GPS Time
1082_918.las	Adjusted GPS Time
1082_920.las	Adjusted GPS Time
1082_922.las	Adjusted GPS Time
1082_924.las	Adjusted GPS Time
1082_926.las	Adjusted GPS Time
1082_928.las	Adjusted GPS Time
1082_930.las	Adjusted GPS Time
1082_932.las	Adjusted GPS Time
1082_934.las	Adjusted GPS Time
1082_936.las	Adjusted GPS Time
1082_938.las	Adjusted GPS Time
1082_940.las	Adjusted GPS Time
1082_942.las	Adjusted GPS Time
1082_944.las	Adjusted GPS Time
1082_946.las	Adjusted GPS Time
1082_948.las	Adjusted GPS Time
1082_950.las	Adjusted GPS Time
1082_952.las	Adjusted GPS Time
1082_954.las	Adjusted GPS Time
1082_956.las	Adjusted GPS Time
1082_958.las	Adjusted GPS Time
1082_960.las	Adjusted GPS Time
1082_962.las	Adjusted GPS Time
1082_964.las	Adjusted GPS Time
1082_966.las	Adjusted GPS Time
1082_968.las	Adjusted GPS Time
1082_970.las	Adjusted GPS Time
1082_972.las	Adjusted GPS Time
1082_974.las	Adjusted GPS Time
1082_976.las	Adjusted GPS Time
1082_978.las	Adjusted GPS Time
1082_980.las	Adjusted GPS Time
1082_982.las	Adjusted GPS Time
1082_984.las	Adjusted GPS Time
1082_986.las	Adjusted GPS Time
1082_988.las	Adjusted GPS Time
1082_990.las	Adjusted GPS Time
1082_992.las	Adjusted GPS Time
1082_994.las	Adjusted GPS Time
1082_996.las	Adjusted GPS Time
1082_998.las	Adjusted GPS Time
1084_1000.las	Adjusted GPS Time

## 2.3 Report on GPS Time Type (Tiled Data) - continued

File	GPS Time Type
1084_1002.las	Adjusted GPS Time
1084_1004.las	Adjusted GPS Time
1084_1006.las	Adjusted GPS Time
1084_1008.las	Adjusted GPS Time
1084_1010.las	Adjusted GPS Time
1084_1012.las	Adjusted GPS Time
1084_1014.las	Adjusted GPS Time
1084_1016.las	Adjusted GPS Time
1084_1018.las	Adjusted GPS Time
1084_1020.las	Adjusted GPS Time
1084_1022.las	Adjusted GPS Time
1084_1024.las	Adjusted GPS Time
1084_1026.las	Adjusted GPS Time
1084_910.las	Adjusted GPS Time
1084_912.las	Adjusted GPS Time
1084_914.las	Adjusted GPS Time
1084_916.las	Adjusted GPS Time
1084_918.las	Adjusted GPS Time
1084_920.las	Adjusted GPS Time
1084_922.las	Adjusted GPS Time
1084_924.las	Adjusted GPS Time
1084_926.las	Adjusted GPS Time
1084_928.las	Adjusted GPS Time
1084_930.las	Adjusted GPS Time
1084_932.las	Adjusted GPS Time
1084_934.las	Adjusted GPS Time
1084_936.las	Adjusted GPS Time
1084_938.las	Adjusted GPS Time
1084_940.las	Adjusted GPS Time
1084_942.las	Adjusted GPS Time
1084_944.las	Adjusted GPS Time
1084_946.las	Adjusted GPS Time
1084_948.las	Adjusted GPS Time
1084_950.las	Adjusted GPS Time
1084_952.las	Adjusted GPS Time
1084_954.las	Adjusted GPS Time
1084_956.las	Adjusted GPS Time
1084_958.las	Adjusted GPS Time
1084_960.las	Adjusted GPS Time
1084_962.las	Adjusted GPS Time
1084_964.las	Adjusted GPS Time
1084_966.las	Adjusted GPS Time
1084_968.las	Adjusted GPS Time
1084_970.las	Adjusted GPS Time
1084_972.las	Adjusted GPS Time
1084_974.las	Adjusted GPS Time
1084_976.las	Adjusted GPS Time
1084_978.las	Adjusted GPS Time
1084_980.las	Adjusted GPS Time

## 2.3 Report on GPS Time Type (Tiled Data) - continued

File	GPS Time Type
1084_982.las	Adjusted GPS Time
1084_984.las	Adjusted GPS Time
1084_986.las	Adjusted GPS Time
1084_988.las	Adjusted GPS Time
1084_990.las	Adjusted GPS Time
1084_992.las	Adjusted GPS Time
1084_994.las	Adjusted GPS Time
1084_996.las	Adjusted GPS Time
1084_998.las	Adjusted GPS Time
1086_1000.las	Adjusted GPS Time
1086_1002.las	Adjusted GPS Time
1086_1004.las	Adjusted GPS Time
1086_1006.las	Adjusted GPS Time
1086_1008.las	Adjusted GPS Time
1086_1010.las	Adjusted GPS Time
1086_1012.las	Adjusted GPS Time
1086_1014.las	Adjusted GPS Time
1086_1016.las	Adjusted GPS Time
1086_1018.las	Adjusted GPS Time
1086_1020.las	Adjusted GPS Time
1086_1022.las	Adjusted GPS Time
1086_1024.las	Adjusted GPS Time
1086_1026.las	Adjusted GPS Time
1086_910.las	Adjusted GPS Time
1086_912.las	Adjusted GPS Time
1086_914.las	Adjusted GPS Time
1086_916.las	Adjusted GPS Time
1086_918.las	Adjusted GPS Time
1086_920.las	Adjusted GPS Time
1086_922.las	Adjusted GPS Time
1086_924.las	Adjusted GPS Time
1086_926.las	Adjusted GPS Time
1086_928.las	Adjusted GPS Time
1086_930.las	Adjusted GPS Time
1086_932.las	Adjusted GPS Time
1086_934.las	Adjusted GPS Time
1086_936.las	Adjusted GPS Time
1086_938.las	Adjusted GPS Time
1086_940.las	Adjusted GPS Time
1086_942.las	Adjusted GPS Time
1086_944.las	Adjusted GPS Time
1086_946.las	Adjusted GPS Time
1086_948.las	Adjusted GPS Time
1086_950.las	Adjusted GPS Time
1086_952.las	Adjusted GPS Time
1086_954.las	Adjusted GPS Time
1086_956.las	Adjusted GPS Time
1086_958.las	Adjusted GPS Time
1086_960.las	Adjusted GPS Time

## 2.3 Report on GPS Time Type (Tiled Data) - continued

File	GPS Time Type
1086_962.las	Adjusted GPS Time
1086_964.las	Adjusted GPS Time
1086_966.las	Adjusted GPS Time
1086_968.las	Adjusted GPS Time
1086_970.las	Adjusted GPS Time
1086_972.las	Adjusted GPS Time
1086_974.las	Adjusted GPS Time
1086_976.las	Adjusted GPS Time
1086_978.las	Adjusted GPS Time
1086_980.las	Adjusted GPS Time
1086_982.las	Adjusted GPS Time
1086_984.las	Adjusted GPS Time
1086_986.las	Adjusted GPS Time
1086_988.las	Adjusted GPS Time
1086_990.las	Adjusted GPS Time
1086_992.las	Adjusted GPS Time
1086_994.las	Adjusted GPS Time
1086_996.las	Adjusted GPS Time
1086_998.las	Adjusted GPS Time
1088_1000.las	Adjusted GPS Time
1088_1002.las	Adjusted GPS Time
1088_1004.las	Adjusted GPS Time
1088_1006.las	Adjusted GPS Time
1088_1008.las	Adjusted GPS Time
1088_1010.las	Adjusted GPS Time
1088_1012.las	Adjusted GPS Time
1088_1014.las	Adjusted GPS Time
1088_1016.las	Adjusted GPS Time
1088_1018.las	Adjusted GPS Time
1088_1020.las	Adjusted GPS Time
1088_1022.las	Adjusted GPS Time
1088_1024.las	Adjusted GPS Time
1088_1026.las	Adjusted GPS Time
1088_910.las	Adjusted GPS Time
1088_912.las	Adjusted GPS Time
1088_914.las	Adjusted GPS Time
1088_916.las	Adjusted GPS Time
1088_918.las	Adjusted GPS Time
1088_920.las	Adjusted GPS Time
1088_922.las	Adjusted GPS Time
1088_924.las	Adjusted GPS Time
1088_926.las	Adjusted GPS Time
1088_928.las	Adjusted GPS Time
1088_930.las	Adjusted GPS Time
1088_932.las	Adjusted GPS Time
1088_934.las	Adjusted GPS Time
1088_936.las	Adjusted GPS Time
1088_938.las	Adjusted GPS Time
1088_940.las	Adjusted GPS Time

## 2.3 Report on GPS Time Type (Tiled Data) - continued

File	GPS Time Type
1088_942.las	Adjusted GPS Time
1088_944.las	Adjusted GPS Time
1088_946.las	Adjusted GPS Time
1088_948.las	Adjusted GPS Time
1088_950.las	Adjusted GPS Time
1088_952.las	Adjusted GPS Time
1088_954.las	Adjusted GPS Time
1088_956.las	Adjusted GPS Time
1088_958.las	Adjusted GPS Time
1088_960.las	Adjusted GPS Time
1088_962.las	Adjusted GPS Time
1088_964.las	Adjusted GPS Time
1088_966.las	Adjusted GPS Time
1088_968.las	Adjusted GPS Time
1088_970.las	Adjusted GPS Time
1088_972.las	Adjusted GPS Time
1088_974.las	Adjusted GPS Time
1088_976.las	Adjusted GPS Time
1088_978.las	Adjusted GPS Time
1088_980.las	Adjusted GPS Time
1088_982.las	Adjusted GPS Time
1088_984.las	Adjusted GPS Time
1088_986.las	Adjusted GPS Time
1088_988.las	Adjusted GPS Time
1088_990.las	Adjusted GPS Time
1088_992.las	Adjusted GPS Time
1088_994.las	Adjusted GPS Time
1088_996.las	Adjusted GPS Time
1088_998.las	Adjusted GPS Time
1090_1000.las	Adjusted GPS Time
1090_1002.las	Adjusted GPS Time
1090_1004.las	Adjusted GPS Time
1090_1006.las	Adjusted GPS Time
1090_1008.las	Adjusted GPS Time
1090_1010.las	Adjusted GPS Time
1090_1012.las	Adjusted GPS Time
1090_1014.las	Adjusted GPS Time
1090_1016.las	Adjusted GPS Time
1090_1018.las	Adjusted GPS Time
1090_1020.las	Adjusted GPS Time
1090_1022.las	Adjusted GPS Time
1090_1024.las	Adjusted GPS Time
1090_910.las	Adjusted GPS Time
1090_912.las	Adjusted GPS Time
1090_914.las	Adjusted GPS Time
1090_916.las	Adjusted GPS Time
1090_918.las	Adjusted GPS Time
1090_920.las	Adjusted GPS Time
1090_922.las	Adjusted GPS Time



## 2.3 Report on GPS Time Type (Tiled Data) - continued

File	GPS Time Type
1090_924.las	Adjusted GPS Time
1090_926.las	Adjusted GPS Time
1090_928.las	Adjusted GPS Time
1090_930.las	Adjusted GPS Time
1090_932.las	Adjusted GPS Time
1090_934.las	Adjusted GPS Time
1090_936.las	Adjusted GPS Time
1090_938.las	Adjusted GPS Time
1090_940.las	Adjusted GPS Time
1090_942.las	Adjusted GPS Time
1090_944.las	Adjusted GPS Time
1090_946.las	Adjusted GPS Time
1090_948.las	Adjusted GPS Time
1090_950.las	Adjusted GPS Time
1090_952.las	Adjusted GPS Time
1090_954.las	Adjusted GPS Time
1090_956.las	Adjusted GPS Time
1090_958.las	Adjusted GPS Time
1090_960.las	Adjusted GPS Time
1090_962.las	Adjusted GPS Time
1090_964.las	Adjusted GPS Time
1090_966.las	Adjusted GPS Time
1090_968.las	Adjusted GPS Time
1090_970.las	Adjusted GPS Time
1090_972.las	Adjusted GPS Time
1090_974.las	Adjusted GPS Time
1090_976.las	Adjusted GPS Time
1090_978.las	Adjusted GPS Time
1090_980.las	Adjusted GPS Time
1090_982.las	Adjusted GPS Time
1090_984.las	Adjusted GPS Time
1090_986.las	Adjusted GPS Time
1090_988.las	Adjusted GPS Time
1090_990.las	Adjusted GPS Time
1090_992.las	Adjusted GPS Time
1090_994.las	Adjusted GPS Time
1090_996.las	Adjusted GPS Time
1090_998.las	Adjusted GPS Time
1092_1000.las	Adjusted GPS Time
1092_1002.las	Adjusted GPS Time
1092_1004.las	Adjusted GPS Time
1092_1006.las	Adjusted GPS Time
1092_1008.las	Adjusted GPS Time
1092_1010.las	Adjusted GPS Time
1092_1012.las	Adjusted GPS Time
1092_1014.las	Adjusted GPS Time
1092_1016.las	Adjusted GPS Time
1092_1018.las	Adjusted GPS Time
1092_1020.las	Adjusted GPS Time

## 2.3 Report on GPS Time Type (Tiled Data) - continued

File	GPS Time Type
1092_1022.las	Adjusted GPS Time
1092_1024.las	Adjusted GPS Time
1092_910.las	Adjusted GPS Time
1092_912.las	Adjusted GPS Time
1092_914.las	Adjusted GPS Time
1092_916.las	Adjusted GPS Time
1092_918.las	Adjusted GPS Time
1092_920.las	Adjusted GPS Time
1092_922.las	Adjusted GPS Time
1092_924.las	Adjusted GPS Time
1092_926.las	Adjusted GPS Time
1092_928.las	Adjusted GPS Time
1092_930.las	Adjusted GPS Time
1092_932.las	Adjusted GPS Time
1092_934.las	Adjusted GPS Time
1092_936.las	Adjusted GPS Time
1092_938.las	Adjusted GPS Time
1092_940.las	Adjusted GPS Time
1092_942.las	Adjusted GPS Time
1092_944.las	Adjusted GPS Time
1092_946.las	Adjusted GPS Time
1092_948.las	Adjusted GPS Time
1092_950.las	Adjusted GPS Time
1092_952.las	Adjusted GPS Time
1092_954.las	Adjusted GPS Time
1092_956.las	Adjusted GPS Time
1092_958.las	Adjusted GPS Time
1092_960.las	Adjusted GPS Time
1092_962.las	Adjusted GPS Time
1092_964.las	Adjusted GPS Time
1092_966.las	Adjusted GPS Time
1092_968.las	Adjusted GPS Time
1092_970.las	Adjusted GPS Time
1092_972.las	Adjusted GPS Time
1092_974.las	Adjusted GPS Time
1092_976.las	Adjusted GPS Time
1092_978.las	Adjusted GPS Time
1092_980.las	Adjusted GPS Time
1092_982.las	Adjusted GPS Time
1092_984.las	Adjusted GPS Time
1092_986.las	Adjusted GPS Time
1092_988.las	Adjusted GPS Time
1092_990.las	Adjusted GPS Time
1092_992.las	Adjusted GPS Time
1092_994.las	Adjusted GPS Time
1092_996.las	Adjusted GPS Time
1092_998.las	Adjusted GPS Time
1094_1000.las	Adjusted GPS Time
1094_1002.las	Adjusted GPS Time

## 2.3 Report on GPS Time Type (Tiled Data) - continued

File	GPS Time Type
1094_1004.las	Adjusted GPS Time
1094_1006.las	Adjusted GPS Time
1094_1008.las	Adjusted GPS Time
1094_1010.las	Adjusted GPS Time
1094_1012.las	Adjusted GPS Time
1094_1014.las	Adjusted GPS Time
1094_1016.las	Adjusted GPS Time
1094_1018.las	Adjusted GPS Time
1094_1020.las	Adjusted GPS Time
1094_1022.las	Adjusted GPS Time
1094_1024.las	Adjusted GPS Time
1094_910.las	Adjusted GPS Time
1094_912.las	Adjusted GPS Time
1094_914.las	Adjusted GPS Time
1094_916.las	Adjusted GPS Time
1094_918.las	Adjusted GPS Time
1094_920.las	Adjusted GPS Time
1094_922.las	Adjusted GPS Time
1094_924.las	Adjusted GPS Time
1094_926.las	Adjusted GPS Time
1094_928.las	Adjusted GPS Time
1094_930.las	Adjusted GPS Time
1094_932.las	Adjusted GPS Time
1094_934.las	Adjusted GPS Time
1094_936.las	Adjusted GPS Time
1094_938.las	Adjusted GPS Time
1094_940.las	Adjusted GPS Time
1094_942.las	Adjusted GPS Time
1094_944.las	Adjusted GPS Time
1094_946.las	Adjusted GPS Time
1094_948.las	Adjusted GPS Time
1094_950.las	Adjusted GPS Time
1094_952.las	Adjusted GPS Time
1094_954.las	Adjusted GPS Time
1094_956.las	Adjusted GPS Time
1094_958.las	Adjusted GPS Time
1094_960.las	Adjusted GPS Time
1094_962.las	Adjusted GPS Time
1094_964.las	Adjusted GPS Time
1094_966.las	Adjusted GPS Time
1094_968.las	Adjusted GPS Time
1094_970.las	Adjusted GPS Time
1094_972.las	Adjusted GPS Time
1094_974.las	Adjusted GPS Time
1094_976.las	Adjusted GPS Time
1094_978.las	Adjusted GPS Time
1094_980.las	Adjusted GPS Time
1094_982.las	Adjusted GPS Time
1094_984.las	Adjusted GPS Time

## 2.3 Report on GPS Time Type (Tiled Data) - continued

File	GPS Time Type
1094_986.las	Adjusted GPS Time
1094_988.las	Adjusted GPS Time
1094_990.las	Adjusted GPS Time
1094_992.las	Adjusted GPS Time
1094_994.las	Adjusted GPS Time
1094_996.las	Adjusted GPS Time
1094_998.las	Adjusted GPS Time
1096_1000.las	Adjusted GPS Time
1096_1002.las	Adjusted GPS Time
1096_1004.las	Adjusted GPS Time
1096_1006.las	Adjusted GPS Time
1096_1008.las	Adjusted GPS Time
1096_1010.las	Adjusted GPS Time
1096_1012.las	Adjusted GPS Time
1096_1014.las	Adjusted GPS Time
1096_1016.las	Adjusted GPS Time
1096_1018.las	Adjusted GPS Time
1096_1020.las	Adjusted GPS Time
1096_1022.las	Adjusted GPS Time
1096_1024.las	Adjusted GPS Time
1096_910.las	Adjusted GPS Time
1096_912.las	Adjusted GPS Time
1096_914.las	Adjusted GPS Time
1096_916.las	Adjusted GPS Time
1096_918.las	Adjusted GPS Time
1096_920.las	Adjusted GPS Time
1096_922.las	Adjusted GPS Time
1096_924.las	Adjusted GPS Time
1096_926.las	Adjusted GPS Time
1096_928.las	Adjusted GPS Time
1096_930.las	Adjusted GPS Time
1096_932.las	Adjusted GPS Time
1096_934.las	Adjusted GPS Time
1096_936.las	Adjusted GPS Time
1096_938.las	Adjusted GPS Time
1096_940.las	Adjusted GPS Time
1096_942.las	Adjusted GPS Time
1096_944.las	Adjusted GPS Time
1096_946.las	Adjusted GPS Time
1096_948.las	Adjusted GPS Time
1096_950.las	Adjusted GPS Time
1096_952.las	Adjusted GPS Time
1096_954.las	Adjusted GPS Time
1096_956.las	Adjusted GPS Time
1096_958.las	Adjusted GPS Time
1096_960.las	Adjusted GPS Time
1096_962.las	Adjusted GPS Time
1096_964.las	Adjusted GPS Time
1096_966.las	Adjusted GPS Time

## 2.3 Report on GPS Time Type (Tiled Data) - continued

File	GPS Time Type
1096_968.las	Adjusted GPS Time
1096_970.las	Adjusted GPS Time
1096_972.las	Adjusted GPS Time
1096_974.las	Adjusted GPS Time
1096_976.las	Adjusted GPS Time
1096_978.las	Adjusted GPS Time
1096_980.las	Adjusted GPS Time
1096_982.las	Adjusted GPS Time
1096_984.las	Adjusted GPS Time
1096_986.las	Adjusted GPS Time
1096_988.las	Adjusted GPS Time
1096_990.las	Adjusted GPS Time
1096_992.las	Adjusted GPS Time
1096_994.las	Adjusted GPS Time
1096_996.las	Adjusted GPS Time
1096_998.las	Adjusted GPS Time
1098_1000.las	Adjusted GPS Time
1098_1002.las	Adjusted GPS Time
1098_1004.las	Adjusted GPS Time
1098_1006.las	Adjusted GPS Time
1098_1008.las	Adjusted GPS Time
1098_1010.las	Adjusted GPS Time
1098_1012.las	Adjusted GPS Time
1098_1014.las	Adjusted GPS Time
1098_1016.las	Adjusted GPS Time
1098_1018.las	Adjusted GPS Time
1098_1020.las	Adjusted GPS Time
1098_1022.las	Adjusted GPS Time
1098_1024.las	Adjusted GPS Time
1098_910.las	Adjusted GPS Time
1098_912.las	Adjusted GPS Time
1098_914.las	Adjusted GPS Time
1098_916.las	Adjusted GPS Time
1098_918.las	Adjusted GPS Time
1098_920.las	Adjusted GPS Time
1098_922.las	Adjusted GPS Time
1098_924.las	Adjusted GPS Time
1098_926.las	Adjusted GPS Time
1098_928.las	Adjusted GPS Time
1098_930.las	Adjusted GPS Time
1098_932.las	Adjusted GPS Time
1098_934.las	Adjusted GPS Time
1098_936.las	Adjusted GPS Time
1098_938.las	Adjusted GPS Time
1098_940.las	Adjusted GPS Time
1098_942.las	Adjusted GPS Time
1098_944.las	Adjusted GPS Time
1098_946.las	Adjusted GPS Time
1098_948.las	Adjusted GPS Time

## 2.3 Report on GPS Time Type (Tiled Data) - continued

File	GPS Time Type
1098_950.las	Adjusted GPS Time
1098_952.las	Adjusted GPS Time
1098_954.las	Adjusted GPS Time
1098_956.las	Adjusted GPS Time
1098_958.las	Adjusted GPS Time
1098_960.las	Adjusted GPS Time
1098_962.las	Adjusted GPS Time
1098_964.las	Adjusted GPS Time
1098_966.las	Adjusted GPS Time
1098_968.las	Adjusted GPS Time
1098_970.las	Adjusted GPS Time
1098_972.las	Adjusted GPS Time
1098_974.las	Adjusted GPS Time
1098_976.las	Adjusted GPS Time
1098_978.las	Adjusted GPS Time
1098_980.las	Adjusted GPS Time
1098_982.las	Adjusted GPS Time
1098_984.las	Adjusted GPS Time
1098_986.las	Adjusted GPS Time
1098_988.las	Adjusted GPS Time
1098_990.las	Adjusted GPS Time
1098_992.las	Adjusted GPS Time
1098_994.las	Adjusted GPS Time
1098_996.las	Adjusted GPS Time
1098_998.las	Adjusted GPS Time
1100_1000.las	Adjusted GPS Time
1100_1002.las	Adjusted GPS Time
1100_1004.las	Adjusted GPS Time
1100_1006.las	Adjusted GPS Time
1100_1008.las	Adjusted GPS Time
1100_1010.las	Adjusted GPS Time
1100_1012.las	Adjusted GPS Time
1100_1014.las	Adjusted GPS Time
1100_1016.las	Adjusted GPS Time
1100_1018.las	Adjusted GPS Time
1100_1020.las	Adjusted GPS Time
1100_1022.las	Adjusted GPS Time
1100_1024.las	Adjusted GPS Time
1100_910.las	Adjusted GPS Time
1100_912.las	Adjusted GPS Time
1100_914.las	Adjusted GPS Time
1100_916.las	Adjusted GPS Time
1100_918.las	Adjusted GPS Time
1100_920.las	Adjusted GPS Time
1100_922.las	Adjusted GPS Time
1100_924.las	Adjusted GPS Time
1100_926.las	Adjusted GPS Time
1100_928.las	Adjusted GPS Time
1100_930.las	Adjusted GPS Time

## 2.3 Report on GPS Time Type (Tiled Data) - continued

File	GPS Time Type
1100_932.las	Adjusted GPS Time
1100_934.las	Adjusted GPS Time
1100_936.las	Adjusted GPS Time
1100_938.las	Adjusted GPS Time
1100_940.las	Adjusted GPS Time
1100_942.las	Adjusted GPS Time
1100_944.las	Adjusted GPS Time
1100_946.las	Adjusted GPS Time
1100_948.las	Adjusted GPS Time
1100_950.las	Adjusted GPS Time
1100_952.las	Adjusted GPS Time
1100_954.las	Adjusted GPS Time
1100_956.las	Adjusted GPS Time
1100_958.las	Adjusted GPS Time
1100_960.las	Adjusted GPS Time
1100_962.las	Adjusted GPS Time
1100_964.las	Adjusted GPS Time
1100_966.las	Adjusted GPS Time
1100_968.las	Adjusted GPS Time
1100_970.las	Adjusted GPS Time
1100_972.las	Adjusted GPS Time
1100_974.las	Adjusted GPS Time
1100_976.las	Adjusted GPS Time
1100_978.las	Adjusted GPS Time
1100_980.las	Adjusted GPS Time
1100_982.las	Adjusted GPS Time
1100_984.las	Adjusted GPS Time
1100_986.las	Adjusted GPS Time
1100_988.las	Adjusted GPS Time
1100_990.las	Adjusted GPS Time
1100_992.las	Adjusted GPS Time
1100_994.las	Adjusted GPS Time
1100_996.las	Adjusted GPS Time
1100_998.las	Adjusted GPS Time
1102_1000.las	Adjusted GPS Time
1102_1002.las	Adjusted GPS Time
1102_1004.las	Adjusted GPS Time
1102_1006.las	Adjusted GPS Time
1102_1008.las	Adjusted GPS Time
1102_1010.las	Adjusted GPS Time
1102_1012.las	Adjusted GPS Time
1102_1014.las	Adjusted GPS Time
1102_1016.las	Adjusted GPS Time
1102_1018.las	Adjusted GPS Time
1102_1020.las	Adjusted GPS Time
1102_1022.las	Adjusted GPS Time
1102_1024.las	Adjusted GPS Time
1102_910.las	Adjusted GPS Time
1102_912.las	Adjusted GPS Time

## 2.3 Report on GPS Time Type (Tiled Data) - continued

File	GPS Time Type
1102_914.las	Adjusted GPS Time
1102_916.las	Adjusted GPS Time
1102_918.las	Adjusted GPS Time
1102_920.las	Adjusted GPS Time
1102_922.las	Adjusted GPS Time
1102_924.las	Adjusted GPS Time
1102_926.las	Adjusted GPS Time
1102_928.las	Adjusted GPS Time
1102_930.las	Adjusted GPS Time
1102_932.las	Adjusted GPS Time
1102_934.las	Adjusted GPS Time
1102_936.las	Adjusted GPS Time
1102_938.las	Adjusted GPS Time
1102_940.las	Adjusted GPS Time
1102_942.las	Adjusted GPS Time
1102_944.las	Adjusted GPS Time
1102_946.las	Adjusted GPS Time
1102_948.las	Adjusted GPS Time
1102_950.las	Adjusted GPS Time
1102_952.las	Adjusted GPS Time
1102_954.las	Adjusted GPS Time
1102_956.las	Adjusted GPS Time
1102_958.las	Adjusted GPS Time
1102_960.las	Adjusted GPS Time
1102_962.las	Adjusted GPS Time
1102_964.las	Adjusted GPS Time
1102_966.las	Adjusted GPS Time
1102_968.las	Adjusted GPS Time
1102_970.las	Adjusted GPS Time
1102_972.las	Adjusted GPS Time
1102_974.las	Adjusted GPS Time
1102_976.las	Adjusted GPS Time
1102_978.las	Adjusted GPS Time
1102_980.las	Adjusted GPS Time
1102_982.las	Adjusted GPS Time
1102_984.las	Adjusted GPS Time
1102_986.las	Adjusted GPS Time
1102_988.las	Adjusted GPS Time
1102_990.las	Adjusted GPS Time
1102_992.las	Adjusted GPS Time
1102_994.las	Adjusted GPS Time
1102_996.las	Adjusted GPS Time
1102_998.las	Adjusted GPS Time
1104_1000.las	Adjusted GPS Time
1104_1002.las	Adjusted GPS Time
1104_1004.las	Adjusted GPS Time
1104_1006.las	Adjusted GPS Time
1104_1008.las	Adjusted GPS Time
1104_1010.las	Adjusted GPS Time



## 2.3 Report on GPS Time Type (Tiled Data) - continued

File	GPS Time Type
1104_1012.las	Adjusted GPS Time
1104_1014.las	Adjusted GPS Time
1104_1016.las	Adjusted GPS Time
1104_1018.las	Adjusted GPS Time
1104_1020.las	Adjusted GPS Time
1104_1022.las	Adjusted GPS Time
1104_1024.las	Adjusted GPS Time
1104_910.las	Adjusted GPS Time
1104_912.las	Adjusted GPS Time
1104_914.las	Adjusted GPS Time
1104_916.las	Adjusted GPS Time
1104_918.las	Adjusted GPS Time
1104_920.las	Adjusted GPS Time
1104_922.las	Adjusted GPS Time
1104_924.las	Adjusted GPS Time
1104_926.las	Adjusted GPS Time
1104_928.las	Adjusted GPS Time
1104_930.las	Adjusted GPS Time
1104_932.las	Adjusted GPS Time
1104_934.las	Adjusted GPS Time
1104_936.las	Adjusted GPS Time
1104_938.las	Adjusted GPS Time
1104_940.las	Adjusted GPS Time
1104_942.las	Adjusted GPS Time
1104_944.las	Adjusted GPS Time
1104_946.las	Adjusted GPS Time
1104_948.las	Adjusted GPS Time
1104_950.las	Adjusted GPS Time
1104_952.las	Adjusted GPS Time
1104_954.las	Adjusted GPS Time
1104_956.las	Adjusted GPS Time
1104_958.las	Adjusted GPS Time
1104_960.las	Adjusted GPS Time
1104_962.las	Adjusted GPS Time
1104_964.las	Adjusted GPS Time
1104_966.las	Adjusted GPS Time
1104_968.las	Adjusted GPS Time
1104_970.las	Adjusted GPS Time
1104_972.las	Adjusted GPS Time
1104_974.las	Adjusted GPS Time
1104_976.las	Adjusted GPS Time
1104_978.las	Adjusted GPS Time
1104_980.las	Adjusted GPS Time
1104_982.las	Adjusted GPS Time
1104_984.las	Adjusted GPS Time
1104_986.las	Adjusted GPS Time
1104_988.las	Adjusted GPS Time
1104_990.las	Adjusted GPS Time
1104_992.las	Adjusted GPS Time

## 2.3 Report on GPS Time Type (Tiled Data) - continued

File	GPS Time Type
1104_994.las	Adjusted GPS Time
1104_996.las	Adjusted GPS Time
1104_998.las	Adjusted GPS Time
1106_1000.las	Adjusted GPS Time
1106_1002.las	Adjusted GPS Time
1106_1004.las	Adjusted GPS Time
1106_1006.las	Adjusted GPS Time
1106_1008.las	Adjusted GPS Time
1106_1010.las	Adjusted GPS Time
1106_1012.las	Adjusted GPS Time
1106_1014.las	Adjusted GPS Time
1106_1016.las	Adjusted GPS Time
1106_1018.las	Adjusted GPS Time
1106_1020.las	Adjusted GPS Time
1106_1022.las	Adjusted GPS Time
1106_1024.las	Adjusted GPS Time
1106_910.las	Adjusted GPS Time
1106_912.las	Adjusted GPS Time
1106_914.las	Adjusted GPS Time
1106_916.las	Adjusted GPS Time
1106_918.las	Adjusted GPS Time
1106_920.las	Adjusted GPS Time
1106_922.las	Adjusted GPS Time
1106_924.las	Adjusted GPS Time
1106_926.las	Adjusted GPS Time
1106_928.las	Adjusted GPS Time
1106_930.las	Adjusted GPS Time
1106_932.las	Adjusted GPS Time
1106_934.las	Adjusted GPS Time
1106_936.las	Adjusted GPS Time
1106_938.las	Adjusted GPS Time
1106_940.las	Adjusted GPS Time
1106_942.las	Adjusted GPS Time
1106_944.las	Adjusted GPS Time
1106_946.las	Adjusted GPS Time
1106_948.las	Adjusted GPS Time
1106_950.las	Adjusted GPS Time
1106_952.las	Adjusted GPS Time
1106_954.las	Adjusted GPS Time
1106_956.las	Adjusted GPS Time
1106_958.las	Adjusted GPS Time
1106_960.las	Adjusted GPS Time
1106_962.las	Adjusted GPS Time
1106_964.las	Adjusted GPS Time
1106_966.las	Adjusted GPS Time
1106_968.las	Adjusted GPS Time
1106_970.las	Adjusted GPS Time
1106_972.las	Adjusted GPS Time
1106_974.las	Adjusted GPS Time

## 2.3 Report on GPS Time Type (Tiled Data) - continued

File	GPS Time Type
1106_976.las	Adjusted GPS Time
1106_978.las	Adjusted GPS Time
1106_980.las	Adjusted GPS Time
1106_982.las	Adjusted GPS Time
1106_984.las	Adjusted GPS Time
1106_986.las	Adjusted GPS Time
1106_988.las	Adjusted GPS Time
1106_990.las	Adjusted GPS Time
1106_992.las	Adjusted GPS Time
1106_994.las	Adjusted GPS Time
1106_996.las	Adjusted GPS Time
1106_998.las	Adjusted GPS Time
1108_1000.las	Adjusted GPS Time
1108_1002.las	Adjusted GPS Time
1108_1004.las	Adjusted GPS Time
1108_1006.las	Adjusted GPS Time
1108_1008.las	Adjusted GPS Time
1108_1010.las	Adjusted GPS Time
1108_1012.las	Adjusted GPS Time
1108_1014.las	Adjusted GPS Time
1108_1016.las	Adjusted GPS Time
1108_1018.las	Adjusted GPS Time
1108_1020.las	Adjusted GPS Time
1108_1022.las	Adjusted GPS Time
1108_1024.las	Adjusted GPS Time
1108_912.las	Adjusted GPS Time
1108_914.las	Adjusted GPS Time
1108_916.las	Adjusted GPS Time
1108_918.las	Adjusted GPS Time
1108_920.las	Adjusted GPS Time
1108_922.las	Adjusted GPS Time
1108_924.las	Adjusted GPS Time
1108_926.las	Adjusted GPS Time
1108_928.las	Adjusted GPS Time
1108_930.las	Adjusted GPS Time
1108_932.las	Adjusted GPS Time
1108_934.las	Adjusted GPS Time
1108_936.las	Adjusted GPS Time
1108_938.las	Adjusted GPS Time
1108_940.las	Adjusted GPS Time
1108_942.las	Adjusted GPS Time
1108_944.las	Adjusted GPS Time
1108_946.las	Adjusted GPS Time
1108_948.las	Adjusted GPS Time
1108_950.las	Adjusted GPS Time
1108_952.las	Adjusted GPS Time
1108_954.las	Adjusted GPS Time
1108_956.las	Adjusted GPS Time
1108_958.las	Adjusted GPS Time

## 2.3 Report on GPS Time Type (Tiled Data) - continued

File	GPS Time Type
1108_960.las	Adjusted GPS Time
1108_962.las	Adjusted GPS Time
1108_964.las	Adjusted GPS Time
1108_966.las	Adjusted GPS Time
1108_968.las	Adjusted GPS Time
1108_970.las	Adjusted GPS Time
1108_972.las	Adjusted GPS Time
1108_974.las	Adjusted GPS Time
1108_976.las	Adjusted GPS Time
1108_978.las	Adjusted GPS Time
1108_980.las	Adjusted GPS Time
1108_982.las	Adjusted GPS Time
1108_984.las	Adjusted GPS Time
1108_986.las	Adjusted GPS Time
1108_988.las	Adjusted GPS Time
1108_990.las	Adjusted GPS Time
1108_992.las	Adjusted GPS Time
1108_994.las	Adjusted GPS Time
1108_996.las	Adjusted GPS Time
1108_998.las	Adjusted GPS Time
1110_1000.las	Adjusted GPS Time
1110_1002.las	Adjusted GPS Time
1110_1004.las	Adjusted GPS Time
1110_1006.las	Adjusted GPS Time
1110_1008.las	Adjusted GPS Time
1110_1010.las	Adjusted GPS Time
1110_1012.las	Adjusted GPS Time
1110_1014.las	Adjusted GPS Time
1110_1016.las	Adjusted GPS Time
1110_1018.las	Adjusted GPS Time
1110_1020.las	Adjusted GPS Time
1110_1022.las	Adjusted GPS Time
1110_1024.las	Adjusted GPS Time
1110_912.las	Adjusted GPS Time
1110_914.las	Adjusted GPS Time
1110_916.las	Adjusted GPS Time
1110_918.las	Adjusted GPS Time
1110_920.las	Adjusted GPS Time
1110_922.las	Adjusted GPS Time
1110_924.las	Adjusted GPS Time
1110_926.las	Adjusted GPS Time
1110_928.las	Adjusted GPS Time
1110_930.las	Adjusted GPS Time
1110_932.las	Adjusted GPS Time
1110_934.las	Adjusted GPS Time
1110_936.las	Adjusted GPS Time
1110_938.las	Adjusted GPS Time
1110_940.las	Adjusted GPS Time
1110_942.las	Adjusted GPS Time

## 2.3 Report on GPS Time Type (Tiled Data) - continued

File	GPS Time Type
1110_944.las	Adjusted GPS Time
1110_946.las	Adjusted GPS Time
1110_948.las	Adjusted GPS Time
1110_950.las	Adjusted GPS Time
1110_952.las	Adjusted GPS Time
1110_954.las	Adjusted GPS Time
1110_956.las	Adjusted GPS Time
1110_958.las	Adjusted GPS Time
1110_960.las	Adjusted GPS Time
1110_962.las	Adjusted GPS Time
1110_964.las	Adjusted GPS Time
1110_966.las	Adjusted GPS Time
1110_968.las	Adjusted GPS Time
1110_970.las	Adjusted GPS Time
1110_972.las	Adjusted GPS Time
1110_974.las	Adjusted GPS Time
1110_976.las	Adjusted GPS Time
1110_978.las	Adjusted GPS Time
1110_980.las	Adjusted GPS Time
1110_982.las	Adjusted GPS Time
1110_984.las	Adjusted GPS Time
1110_986.las	Adjusted GPS Time
1110_988.las	Adjusted GPS Time
1110_990.las	Adjusted GPS Time
1110_992.las	Adjusted GPS Time
1110_994.las	Adjusted GPS Time
1110_996.las	Adjusted GPS Time
1110_998.las	Adjusted GPS Time
1112_1000.las	Adjusted GPS Time
1112_1002.las	Adjusted GPS Time
1112_1004.las	Adjusted GPS Time
1112_1006.las	Adjusted GPS Time
1112_1008.las	Adjusted GPS Time
1112_1010.las	Adjusted GPS Time
1112_1012.las	Adjusted GPS Time
1112_1014.las	Adjusted GPS Time
1112_1016.las	Adjusted GPS Time
1112_1018.las	Adjusted GPS Time
1112_1020.las	Adjusted GPS Time
1112_1022.las	Adjusted GPS Time
1112_1024.las	Adjusted GPS Time
1112_912.las	Adjusted GPS Time
1112_914.las	Adjusted GPS Time
1112_916.las	Adjusted GPS Time
1112_918.las	Adjusted GPS Time
1112_920.las	Adjusted GPS Time
1112_922.las	Adjusted GPS Time
1112_924.las	Adjusted GPS Time
1112_926.las	Adjusted GPS Time

## 2.3 Report on GPS Time Type (Tiled Data) - continued

File	GPS Time Type
1112_928.las	Adjusted GPS Time
1112_930.las	Adjusted GPS Time
1112_932.las	Adjusted GPS Time
1112_934.las	Adjusted GPS Time
1112_936.las	Adjusted GPS Time
1112_938.las	Adjusted GPS Time
1112_940.las	Adjusted GPS Time
1112_942.las	Adjusted GPS Time
1112_944.las	Adjusted GPS Time
1112_946.las	Adjusted GPS Time
1112_948.las	Adjusted GPS Time
1112_950.las	Adjusted GPS Time
1112_952.las	Adjusted GPS Time
1112_954.las	Adjusted GPS Time
1112_956.las	Adjusted GPS Time
1112_958.las	Adjusted GPS Time
1112_960.las	Adjusted GPS Time
1112_962.las	Adjusted GPS Time
1112_964.las	Adjusted GPS Time
1112_966.las	Adjusted GPS Time
1112_968.las	Adjusted GPS Time
1112_970.las	Adjusted GPS Time
1112_972.las	Adjusted GPS Time
1112_974.las	Adjusted GPS Time
1112_976.las	Adjusted GPS Time
1112_978.las	Adjusted GPS Time
1112_980.las	Adjusted GPS Time
1112_982.las	Adjusted GPS Time
1112_984.las	Adjusted GPS Time
1112_986.las	Adjusted GPS Time
1112_988.las	Adjusted GPS Time
1112_990.las	Adjusted GPS Time
1112_992.las	Adjusted GPS Time
1112_994.las	Adjusted GPS Time
1112_996.las	Adjusted GPS Time
1112_998.las	Adjusted GPS Time
1114_1000.las	Adjusted GPS Time
1114_1002.las	Adjusted GPS Time
1114_1004.las	Adjusted GPS Time
1114_1006.las	Adjusted GPS Time
1114_1008.las	Adjusted GPS Time
1114_1010.las	Adjusted GPS Time
1114_1012.las	Adjusted GPS Time
1114_1014.las	Adjusted GPS Time
1114_1016.las	Adjusted GPS Time
1114_1018.las	Adjusted GPS Time
1114_1020.las	Adjusted GPS Time
1114_1022.las	Adjusted GPS Time
1114_1024.las	Adjusted GPS Time

## 2.3 Report on GPS Time Type (Tiled Data) - continued

File	GPS Time Type
1114_1026.las	Adjusted GPS Time
1114_912.las	Adjusted GPS Time
1114_914.las	Adjusted GPS Time
1114_916.las	Adjusted GPS Time
1114_918.las	Adjusted GPS Time
1114_920.las	Adjusted GPS Time
1114_922.las	Adjusted GPS Time
1114_924.las	Adjusted GPS Time
1114_926.las	Adjusted GPS Time
1114_928.las	Adjusted GPS Time
1114_930.las	Adjusted GPS Time
1114_932.las	Adjusted GPS Time
1114_934.las	Adjusted GPS Time
1114_936.las	Adjusted GPS Time
1114_938.las	Adjusted GPS Time
1114_940.las	Adjusted GPS Time
1114_942.las	Adjusted GPS Time
1114_944.las	Adjusted GPS Time
1114_946.las	Adjusted GPS Time
1114_948.las	Adjusted GPS Time
1114_950.las	Adjusted GPS Time
1114_952.las	Adjusted GPS Time
1114_954.las	Adjusted GPS Time
1114_956.las	Adjusted GPS Time
1114_958.las	Adjusted GPS Time
1114_960.las	Adjusted GPS Time
1114_962.las	Adjusted GPS Time
1114_964.las	Adjusted GPS Time
1114_966.las	Adjusted GPS Time
1114_968.las	Adjusted GPS Time
1114_970.las	Adjusted GPS Time
1114_972.las	Adjusted GPS Time
1114_974.las	Adjusted GPS Time
1114_976.las	Adjusted GPS Time
1114_978.las	Adjusted GPS Time
1114_980.las	Adjusted GPS Time
1114_982.las	Adjusted GPS Time
1114_984.las	Adjusted GPS Time
1114_986.las	Adjusted GPS Time
1114_988.las	Adjusted GPS Time
1114_990.las	Adjusted GPS Time
1114_992.las	Adjusted GPS Time
1114_994.las	Adjusted GPS Time
1114_996.las	Adjusted GPS Time
1114_998.las	Adjusted GPS Time
1116_1000.las	Adjusted GPS Time
1116_1002.las	Adjusted GPS Time
1116_1004.las	Adjusted GPS Time
1116_1006.las	Adjusted GPS Time

## 2.3 Report on GPS Time Type (Tiled Data) - continued

File	GPS Time Type
1116_1008.las	Adjusted GPS Time
1116_1010.las	Adjusted GPS Time
1116_1012.las	Adjusted GPS Time
1116_1014.las	Adjusted GPS Time
1116_1016.las	Adjusted GPS Time
1116_1018.las	Adjusted GPS Time
1116_1020.las	Adjusted GPS Time
1116_1022.las	Adjusted GPS Time
1116_1024.las	Adjusted GPS Time
1116_1026.las	Adjusted GPS Time
1116_912.las	Adjusted GPS Time
1116_914.las	Adjusted GPS Time
1116_916.las	Adjusted GPS Time
1116_918.las	Adjusted GPS Time
1116_920.las	Adjusted GPS Time
1116_922.las	Adjusted GPS Time
1116_924.las	Adjusted GPS Time
1116_926.las	Adjusted GPS Time
1116_928.las	Adjusted GPS Time
1116_930.las	Adjusted GPS Time
1116_932.las	Adjusted GPS Time
1116_934.las	Adjusted GPS Time
1116_936.las	Adjusted GPS Time
1116_938.las	Adjusted GPS Time
1116_940.las	Adjusted GPS Time
1116_942.las	Adjusted GPS Time
1116_944.las	Adjusted GPS Time
1116_946.las	Adjusted GPS Time
1116_948.las	Adjusted GPS Time
1116_950.las	Adjusted GPS Time
1116_952.las	Adjusted GPS Time
1116_954.las	Adjusted GPS Time
1116_956.las	Adjusted GPS Time
1116_958.las	Adjusted GPS Time
1116_960.las	Adjusted GPS Time
1116_962.las	Adjusted GPS Time
1116_964.las	Adjusted GPS Time
1116_966.las	Adjusted GPS Time
1116_968.las	Adjusted GPS Time
1116_970.las	Adjusted GPS Time
1116_972.las	Adjusted GPS Time
1116_974.las	Adjusted GPS Time
1116_976.las	Adjusted GPS Time
1116_978.las	Adjusted GPS Time
1116_980.las	Adjusted GPS Time
1116_982.las	Adjusted GPS Time
1116_984.las	Adjusted GPS Time
1116_986.las	Adjusted GPS Time
1116_988.las	Adjusted GPS Time



## 2.3 Report on GPS Time Type (Tiled Data) - continued

File	GPS Time Type
1116_990.las	Adjusted GPS Time
1116_992.las	Adjusted GPS Time
1116_994.las	Adjusted GPS Time
1116_996.las	Adjusted GPS Time
1116_998.las	Adjusted GPS Time
1118_1000.las	Adjusted GPS Time
1118_1002.las	Adjusted GPS Time
1118_1004.las	Adjusted GPS Time
1118_1006.las	Adjusted GPS Time
1118_1008.las	Adjusted GPS Time
1118_1010.las	Adjusted GPS Time
1118_1012.las	Adjusted GPS Time
1118_1014.las	Adjusted GPS Time
1118_1016.las	Adjusted GPS Time
1118_1018.las	Adjusted GPS Time
1118_1020.las	Adjusted GPS Time
1118_1022.las	Adjusted GPS Time
1118_1024.las	Adjusted GPS Time
1118_1026.las	Adjusted GPS Time
1118_912.las	Adjusted GPS Time
1118_914.las	Adjusted GPS Time
1118_916.las	Adjusted GPS Time
1118_918.las	Adjusted GPS Time
1118_920.las	Adjusted GPS Time
1118_922.las	Adjusted GPS Time
1118_924.las	Adjusted GPS Time
1118_926.las	Adjusted GPS Time
1118_928.las	Adjusted GPS Time
1118_930.las	Adjusted GPS Time
1118_932.las	Adjusted GPS Time
1118_934.las	Adjusted GPS Time
1118_936.las	Adjusted GPS Time
1118_938.las	Adjusted GPS Time
1118_940.las	Adjusted GPS Time
1118_942.las	Adjusted GPS Time
1118_944.las	Adjusted GPS Time
1118_946.las	Adjusted GPS Time
1118_948.las	Adjusted GPS Time
1118_950.las	Adjusted GPS Time
1118_952.las	Adjusted GPS Time
1118_954.las	Adjusted GPS Time
1118_956.las	Adjusted GPS Time
1118_958.las	Adjusted GPS Time
1118_960.las	Adjusted GPS Time
1118_962.las	Adjusted GPS Time
1118_964.las	Adjusted GPS Time
1118_966.las	Adjusted GPS Time
1118_968.las	Adjusted GPS Time
1118_970.las	Adjusted GPS Time

## 2.3 Report on GPS Time Type (Tiled Data) - continued

File	GPS Time Type
1118_972.las	Adjusted GPS Time
1118_974.las	Adjusted GPS Time
1118_976.las	Adjusted GPS Time
1118_978.las	Adjusted GPS Time
1118_980.las	Adjusted GPS Time
1118_982.las	Adjusted GPS Time
1118_984.las	Adjusted GPS Time
1118_986.las	Adjusted GPS Time
1118_988.las	Adjusted GPS Time
1118_990.las	Adjusted GPS Time
1118_992.las	Adjusted GPS Time
1118_994.las	Adjusted GPS Time
1118_996.las	Adjusted GPS Time
1118_998.las	Adjusted GPS Time
1120_1000.las	Adjusted GPS Time
1120_1002.las	Adjusted GPS Time
1120_1004.las	Adjusted GPS Time
1120_1006.las	Adjusted GPS Time
1120_1008.las	Adjusted GPS Time
1120_1010.las	Adjusted GPS Time
1120_1012.las	Adjusted GPS Time
1120_1014.las	Adjusted GPS Time
1120_1016.las	Adjusted GPS Time
1120_1018.las	Adjusted GPS Time
1120_1020.las	Adjusted GPS Time
1120_1022.las	Adjusted GPS Time
1120_1024.las	Adjusted GPS Time
1120_1026.las	Adjusted GPS Time
1120_912.las	Adjusted GPS Time
1120_914.las	Adjusted GPS Time
1120_916.las	Adjusted GPS Time
1120_918.las	Adjusted GPS Time
1120_920.las	Adjusted GPS Time
1120_922.las	Adjusted GPS Time
1120_924.las	Adjusted GPS Time
1120_926.las	Adjusted GPS Time
1120_928.las	Adjusted GPS Time
1120_930.las	Adjusted GPS Time
1120_932.las	Adjusted GPS Time
1120_934.las	Adjusted GPS Time
1120_936.las	Adjusted GPS Time
1120_938.las	Adjusted GPS Time
1120_940.las	Adjusted GPS Time
1120_942.las	Adjusted GPS Time
1120_944.las	Adjusted GPS Time
1120_946.las	Adjusted GPS Time
1120_948.las	Adjusted GPS Time
1120_950.las	Adjusted GPS Time
1120_952.las	Adjusted GPS Time

## 2.3 Report on GPS Time Type (Tiled Data) - continued

File	GPS Time Type
1120_954.las	Adjusted GPS Time
1120_956.las	Adjusted GPS Time
1120_958.las	Adjusted GPS Time
1120_960.las	Adjusted GPS Time
1120_962.las	Adjusted GPS Time
1120_964.las	Adjusted GPS Time
1120_966.las	Adjusted GPS Time
1120_968.las	Adjusted GPS Time
1120_970.las	Adjusted GPS Time
1120_972.las	Adjusted GPS Time
1120_974.las	Adjusted GPS Time
1120_976.las	Adjusted GPS Time
1120_978.las	Adjusted GPS Time
1120_980.las	Adjusted GPS Time
1120_982.las	Adjusted GPS Time
1120_984.las	Adjusted GPS Time
1120_986.las	Adjusted GPS Time
1120_988.las	Adjusted GPS Time
1120_990.las	Adjusted GPS Time
1120_992.las	Adjusted GPS Time
1120_994.las	Adjusted GPS Time
1120_996.las	Adjusted GPS Time
1120_998.las	Adjusted GPS Time
1122_1000.las	Adjusted GPS Time
1122_1002.las	Adjusted GPS Time
1122_1004.las	Adjusted GPS Time
1122_1006.las	Adjusted GPS Time
1122_1008.las	Adjusted GPS Time
1122_1010.las	Adjusted GPS Time
1122_1012.las	Adjusted GPS Time
1122_1014.las	Adjusted GPS Time
1122_1016.las	Adjusted GPS Time
1122_1018.las	Adjusted GPS Time
1122_1020.las	Adjusted GPS Time
1122_1022.las	Adjusted GPS Time
1122_1024.las	Adjusted GPS Time
1122_1026.las	Adjusted GPS Time
1122_912.las	Adjusted GPS Time
1122_914.las	Adjusted GPS Time
1122_916.las	Adjusted GPS Time
1122_918.las	Adjusted GPS Time
1122_920.las	Adjusted GPS Time
1122_922.las	Adjusted GPS Time
1122_924.las	Adjusted GPS Time
1122_926.las	Adjusted GPS Time
1122_928.las	Adjusted GPS Time
1122_930.las	Adjusted GPS Time
1122_932.las	Adjusted GPS Time
1122_934.las	Adjusted GPS Time

## 2.3 Report on GPS Time Type (Tiled Data) - continued

File	GPS Time Type
1122_936.las	Adjusted GPS Time
1122_938.las	Adjusted GPS Time
1122_940.las	Adjusted GPS Time
1122_942.las	Adjusted GPS Time
1122_944.las	Adjusted GPS Time
1122_946.las	Adjusted GPS Time
1122_948.las	Adjusted GPS Time
1122_950.las	Adjusted GPS Time
1122_952.las	Adjusted GPS Time
1122_954.las	Adjusted GPS Time
1122_956.las	Adjusted GPS Time
1122_958.las	Adjusted GPS Time
1122_960.las	Adjusted GPS Time
1122_962.las	Adjusted GPS Time
1122_964.las	Adjusted GPS Time
1122_966.las	Adjusted GPS Time
1122_968.las	Adjusted GPS Time
1122_970.las	Adjusted GPS Time
1122_972.las	Adjusted GPS Time
1122_974.las	Adjusted GPS Time
1122_976.las	Adjusted GPS Time
1122_978.las	Adjusted GPS Time
1122_980.las	Adjusted GPS Time
1122_982.las	Adjusted GPS Time
1122_984.las	Adjusted GPS Time
1122_986.las	Adjusted GPS Time
1122_988.las	Adjusted GPS Time
1122_990.las	Adjusted GPS Time
1122_992.las	Adjusted GPS Time
1122_994.las	Adjusted GPS Time
1122_996.las	Adjusted GPS Time
1122_998.las	Adjusted GPS Time
1124_1000.las	Adjusted GPS Time
1124_1002.las	Adjusted GPS Time
1124_1004.las	Adjusted GPS Time
1124_1006.las	Adjusted GPS Time
1124_1008.las	Adjusted GPS Time
1124_1010.las	Adjusted GPS Time
1124_1012.las	Adjusted GPS Time
1124_1014.las	Adjusted GPS Time
1124_1016.las	Adjusted GPS Time
1124_1018.las	Adjusted GPS Time
1124_1020.las	Adjusted GPS Time
1124_1022.las	Adjusted GPS Time
1124_1024.las	Adjusted GPS Time
1124_1026.las	Adjusted GPS Time
1124_912.las	Adjusted GPS Time
1124_914.las	Adjusted GPS Time
1124_916.las	Adjusted GPS Time

## 2.3 Report on GPS Time Type (Tiled Data) - continued

File	GPS Time Type
1124_918.las	Adjusted GPS Time
1124_920.las	Adjusted GPS Time
1124_922.las	Adjusted GPS Time
1124_924.las	Adjusted GPS Time
1124_926.las	Adjusted GPS Time
1124_928.las	Adjusted GPS Time
1124_930.las	Adjusted GPS Time
1124_932.las	Adjusted GPS Time
1124_934.las	Adjusted GPS Time
1124_936.las	Adjusted GPS Time
1124_938.las	Adjusted GPS Time
1124_940.las	Adjusted GPS Time
1124_942.las	Adjusted GPS Time
1124_944.las	Adjusted GPS Time
1124_946.las	Adjusted GPS Time
1124_948.las	Adjusted GPS Time
1124_950.las	Adjusted GPS Time
1124_952.las	Adjusted GPS Time
1124_954.las	Adjusted GPS Time
1124_956.las	Adjusted GPS Time
1124_958.las	Adjusted GPS Time
1124_960.las	Adjusted GPS Time
1124_962.las	Adjusted GPS Time
1124_964.las	Adjusted GPS Time
1124_966.las	Adjusted GPS Time
1124_968.las	Adjusted GPS Time
1124_970.las	Adjusted GPS Time
1124_972.las	Adjusted GPS Time
1124_974.las	Adjusted GPS Time
1124_976.las	Adjusted GPS Time
1124_978.las	Adjusted GPS Time
1124_980.las	Adjusted GPS Time
1124_982.las	Adjusted GPS Time
1124_984.las	Adjusted GPS Time
1124_986.las	Adjusted GPS Time
1124_988.las	Adjusted GPS Time
1124_990.las	Adjusted GPS Time
1124_992.las	Adjusted GPS Time
1124_994.las	Adjusted GPS Time
1124_996.las	Adjusted GPS Time
1124_998.las	Adjusted GPS Time
1126_1000.las	Adjusted GPS Time
1126_1002.las	Adjusted GPS Time
1126_1004.las	Adjusted GPS Time
1126_1006.las	Adjusted GPS Time
1126_1008.las	Adjusted GPS Time
1126_1010.las	Adjusted GPS Time
1126_1012.las	Adjusted GPS Time
1126_1014.las	Adjusted GPS Time

## 2.3 Report on GPS Time Type (Tiled Data) - continued

File	GPS Time Type
1126_1016.las	Adjusted GPS Time
1126_1018.las	Adjusted GPS Time
1126_1020.las	Adjusted GPS Time
1126_1022.las	Adjusted GPS Time
1126_1024.las	Adjusted GPS Time
1126_1026.las	Adjusted GPS Time
1126_912.las	Adjusted GPS Time
1126_914.las	Adjusted GPS Time
1126_916.las	Adjusted GPS Time
1126_918.las	Adjusted GPS Time
1126_920.las	Adjusted GPS Time
1126_922.las	Adjusted GPS Time
1126_924.las	Adjusted GPS Time
1126_926.las	Adjusted GPS Time
1126_928.las	Adjusted GPS Time
1126_930.las	Adjusted GPS Time
1126_932.las	Adjusted GPS Time
1126_934.las	Adjusted GPS Time
1126_936.las	Adjusted GPS Time
1126_938.las	Adjusted GPS Time
1126_940.las	Adjusted GPS Time
1126_942.las	Adjusted GPS Time
1126_944.las	Adjusted GPS Time
1126_946.las	Adjusted GPS Time
1126_948.las	Adjusted GPS Time
1126_950.las	Adjusted GPS Time
1126_952.las	Adjusted GPS Time
1126_954.las	Adjusted GPS Time
1126_956.las	Adjusted GPS Time
1126_958.las	Adjusted GPS Time
1126_960.las	Adjusted GPS Time
1126_962.las	Adjusted GPS Time
1126_964.las	Adjusted GPS Time
1126_966.las	Adjusted GPS Time
1126_968.las	Adjusted GPS Time
1126_970.las	Adjusted GPS Time
1126_972.las	Adjusted GPS Time
1126_974.las	Adjusted GPS Time
1126_976.las	Adjusted GPS Time
1126_978.las	Adjusted GPS Time
1126_980.las	Adjusted GPS Time
1126_982.las	Adjusted GPS Time
1126_984.las	Adjusted GPS Time
1126_986.las	Adjusted GPS Time
1126_988.las	Adjusted GPS Time
1126_990.las	Adjusted GPS Time
1126_992.las	Adjusted GPS Time
1126_994.las	Adjusted GPS Time
1126_996.las	Adjusted GPS Time

## 2.3 Report on GPS Time Type (Tiled Data) - continued

File	GPS Time Type
1126_998.las	Adjusted GPS Time
1128_1000.las	Adjusted GPS Time
1128_1002.las	Adjusted GPS Time
1128_1004.las	Adjusted GPS Time
1128_1006.las	Adjusted GPS Time
1128_1008.las	Adjusted GPS Time
1128_1010.las	Adjusted GPS Time
1128_1012.las	Adjusted GPS Time
1128_1014.las	Adjusted GPS Time
1128_1016.las	Adjusted GPS Time
1128_1018.las	Adjusted GPS Time
1128_1020.las	Adjusted GPS Time
1128_1022.las	Adjusted GPS Time
1128_1024.las	Adjusted GPS Time
1128_1026.las	Adjusted GPS Time
1128_912.las	Adjusted GPS Time
1128_914.las	Adjusted GPS Time
1128_916.las	Adjusted GPS Time
1128_918.las	Adjusted GPS Time
1128_920.las	Adjusted GPS Time
1128_922.las	Adjusted GPS Time
1128_924.las	Adjusted GPS Time
1128_926.las	Adjusted GPS Time
1128_928.las	Adjusted GPS Time
1128_930.las	Adjusted GPS Time
1128_932.las	Adjusted GPS Time
1128_934.las	Adjusted GPS Time
1128_936.las	Adjusted GPS Time
1128_938.las	Adjusted GPS Time
1128_940.las	Adjusted GPS Time
1128_942.las	Adjusted GPS Time
1128_944.las	Adjusted GPS Time
1128_946.las	Adjusted GPS Time
1128_948.las	Adjusted GPS Time
1128_950.las	Adjusted GPS Time
1128_952.las	Adjusted GPS Time
1128_954.las	Adjusted GPS Time
1128_956.las	Adjusted GPS Time
1128_958.las	Adjusted GPS Time
1128_960.las	Adjusted GPS Time
1128_962.las	Adjusted GPS Time
1128_964.las	Adjusted GPS Time
1128_966.las	Adjusted GPS Time
1128_968.las	Adjusted GPS Time
1128_970.las	Adjusted GPS Time
1128_972.las	Adjusted GPS Time
1128_974.las	Adjusted GPS Time
1128_976.las	Adjusted GPS Time
1128_978.las	Adjusted GPS Time

## 2.3 Report on GPS Time Type (Tiled Data) - continued

File	GPS Time Type
1128_980.las	Adjusted GPS Time
1128_982.las	Adjusted GPS Time
1128_984.las	Adjusted GPS Time
1128_986.las	Adjusted GPS Time
1128_988.las	Adjusted GPS Time
1128_990.las	Adjusted GPS Time
1128_992.las	Adjusted GPS Time
1128_994.las	Adjusted GPS Time
1128_996.las	Adjusted GPS Time
1128_998.las	Adjusted GPS Time
1130_1000.las	Adjusted GPS Time
1130_1002.las	Adjusted GPS Time
1130_1004.las	Adjusted GPS Time
1130_1006.las	Adjusted GPS Time
1130_1008.las	Adjusted GPS Time
1130_1010.las	Adjusted GPS Time
1130_1012.las	Adjusted GPS Time
1130_1014.las	Adjusted GPS Time
1130_1016.las	Adjusted GPS Time
1130_1018.las	Adjusted GPS Time
1130_1020.las	Adjusted GPS Time
1130_1022.las	Adjusted GPS Time
1130_1024.las	Adjusted GPS Time
1130_1026.las	Adjusted GPS Time
1130_912.las	Adjusted GPS Time
1130_914.las	Adjusted GPS Time
1130_916.las	Adjusted GPS Time
1130_918.las	Adjusted GPS Time
1130_920.las	Adjusted GPS Time
1130_922.las	Adjusted GPS Time
1130_924.las	Adjusted GPS Time
1130_926.las	Adjusted GPS Time
1130_928.las	Adjusted GPS Time
1130_930.las	Adjusted GPS Time
1130_932.las	Adjusted GPS Time
1130_934.las	Adjusted GPS Time
1130_936.las	Adjusted GPS Time
1130_938.las	Adjusted GPS Time
1130_940.las	Adjusted GPS Time
1130_942.las	Adjusted GPS Time
1130_944.las	Adjusted GPS Time
1130_946.las	Adjusted GPS Time
1130_948.las	Adjusted GPS Time
1130_950.las	Adjusted GPS Time
1130_952.las	Adjusted GPS Time
1130_954.las	Adjusted GPS Time
1130_956.las	Adjusted GPS Time
1130_958.las	Adjusted GPS Time
1130_960.las	Adjusted GPS Time



## 2.3 Report on GPS Time Type (Tiled Data) - continued

File	GPS Time Type
1130_962.las	Adjusted GPS Time
1130_964.las	Adjusted GPS Time
1130_966.las	Adjusted GPS Time
1130_968.las	Adjusted GPS Time
1130_970.las	Adjusted GPS Time
1130_972.las	Adjusted GPS Time
1130_974.las	Adjusted GPS Time
1130_976.las	Adjusted GPS Time
1130_978.las	Adjusted GPS Time
1130_980.las	Adjusted GPS Time
1130_982.las	Adjusted GPS Time
1130_984.las	Adjusted GPS Time
1130_986.las	Adjusted GPS Time
1130_988.las	Adjusted GPS Time
1130_990.las	Adjusted GPS Time
1130_992.las	Adjusted GPS Time
1130_994.las	Adjusted GPS Time
1130_996.las	Adjusted GPS Time
1130_998.las	Adjusted GPS Time
1132_1000.las	Adjusted GPS Time
1132_1002.las	Adjusted GPS Time
1132_1004.las	Adjusted GPS Time
1132_1006.las	Adjusted GPS Time
1132_1008.las	Adjusted GPS Time
1132_1010.las	Adjusted GPS Time
1132_1012.las	Adjusted GPS Time
1132_1014.las	Adjusted GPS Time
1132_1016.las	Adjusted GPS Time
1132_1018.las	Adjusted GPS Time
1132_1020.las	Adjusted GPS Time
1132_1022.las	Adjusted GPS Time
1132_1024.las	Adjusted GPS Time
1132_1026.las	Adjusted GPS Time
1132_912.las	Adjusted GPS Time
1132_914.las	Adjusted GPS Time
1132_916.las	Adjusted GPS Time
1132_918.las	Adjusted GPS Time
1132_920.las	Adjusted GPS Time
1132_922.las	Adjusted GPS Time
1132_924.las	Adjusted GPS Time
1132_926.las	Adjusted GPS Time
1132_928.las	Adjusted GPS Time
1132_930.las	Adjusted GPS Time
1132_932.las	Adjusted GPS Time
1132_934.las	Adjusted GPS Time
1132_936.las	Adjusted GPS Time
1132_938.las	Adjusted GPS Time
1132_940.las	Adjusted GPS Time
1132_942.las	Adjusted GPS Time

## 2.3 Report on GPS Time Type (Tiled Data) - continued

File	GPS Time Type
1132_944.las	Adjusted GPS Time
1132_946.las	Adjusted GPS Time
1132_948.las	Adjusted GPS Time
1132_950.las	Adjusted GPS Time
1132_952.las	Adjusted GPS Time
1132_954.las	Adjusted GPS Time
1132_956.las	Adjusted GPS Time
1132_958.las	Adjusted GPS Time
1132_960.las	Adjusted GPS Time
1132_962.las	Adjusted GPS Time
1132_964.las	Adjusted GPS Time
1132_966.las	Adjusted GPS Time
1132_968.las	Adjusted GPS Time
1132_970.las	Adjusted GPS Time
1132_972.las	Adjusted GPS Time
1132_974.las	Adjusted GPS Time
1132_976.las	Adjusted GPS Time
1132_978.las	Adjusted GPS Time
1132_980.las	Adjusted GPS Time
1132_982.las	Adjusted GPS Time
1132_984.las	Adjusted GPS Time
1132_986.las	Adjusted GPS Time
1132_988.las	Adjusted GPS Time
1132_990.las	Adjusted GPS Time
1132_992.las	Adjusted GPS Time
1132_994.las	Adjusted GPS Time
1132_996.las	Adjusted GPS Time
1132_998.las	Adjusted GPS Time
1134_1000.las	Adjusted GPS Time
1134_1002.las	Adjusted GPS Time
1134_1004.las	Adjusted GPS Time
1134_1006.las	Adjusted GPS Time
1134_1008.las	Adjusted GPS Time
1134_1010.las	Adjusted GPS Time
1134_1012.las	Adjusted GPS Time
1134_1014.las	Adjusted GPS Time
1134_1016.las	Adjusted GPS Time
1134_1018.las	Adjusted GPS Time
1134_1020.las	Adjusted GPS Time
1134_1022.las	Adjusted GPS Time
1134_1024.las	Adjusted GPS Time
1134_1026.las	Adjusted GPS Time
1134_912.las	Adjusted GPS Time
1134_914.las	Adjusted GPS Time
1134_916.las	Adjusted GPS Time
1134_918.las	Adjusted GPS Time
1134_920.las	Adjusted GPS Time
1134_922.las	Adjusted GPS Time
1134_924.las	Adjusted GPS Time

## 2.3 Report on GPS Time Type (Tiled Data) - continued

File	GPS Time Type
1134_926.las	Adjusted GPS Time
1134_928.las	Adjusted GPS Time
1134_930.las	Adjusted GPS Time
1134_932.las	Adjusted GPS Time
1134_934.las	Adjusted GPS Time
1134_936.las	Adjusted GPS Time
1134_938.las	Adjusted GPS Time
1134_940.las	Adjusted GPS Time
1134_942.las	Adjusted GPS Time
1134_944.las	Adjusted GPS Time
1134_946.las	Adjusted GPS Time
1134_948.las	Adjusted GPS Time
1134_950.las	Adjusted GPS Time
1134_952.las	Adjusted GPS Time
1134_954.las	Adjusted GPS Time
1134_956.las	Adjusted GPS Time
1134_958.las	Adjusted GPS Time
1134_960.las	Adjusted GPS Time
1134_962.las	Adjusted GPS Time
1134_964.las	Adjusted GPS Time
1134_966.las	Adjusted GPS Time
1134_968.las	Adjusted GPS Time
1134_970.las	Adjusted GPS Time
1134_972.las	Adjusted GPS Time
1134_974.las	Adjusted GPS Time
1134_976.las	Adjusted GPS Time
1134_978.las	Adjusted GPS Time
1134_980.las	Adjusted GPS Time
1134_982.las	Adjusted GPS Time
1134_984.las	Adjusted GPS Time
1134_986.las	Adjusted GPS Time
1134_988.las	Adjusted GPS Time
1134_990.las	Adjusted GPS Time
1134_992.las	Adjusted GPS Time
1134_994.las	Adjusted GPS Time
1134_996.las	Adjusted GPS Time
1134_998.las	Adjusted GPS Time
1136_1000.las	Adjusted GPS Time
1136_1002.las	Adjusted GPS Time
1136_1004.las	Adjusted GPS Time
1136_1006.las	Adjusted GPS Time
1136_1008.las	Adjusted GPS Time
1136_1010.las	Adjusted GPS Time
1136_1012.las	Adjusted GPS Time
1136_1014.las	Adjusted GPS Time
1136_1016.las	Adjusted GPS Time
1136_1018.las	Adjusted GPS Time
1136_1020.las	Adjusted GPS Time
1136_1022.las	Adjusted GPS Time

## 2.3 Report on GPS Time Type (Tiled Data) - continued

File	GPS Time Type
1136_1024.las	Adjusted GPS Time
1136_1026.las	Adjusted GPS Time
1136_912.las	Adjusted GPS Time
1136_914.las	Adjusted GPS Time
1136_916.las	Adjusted GPS Time
1136_918.las	Adjusted GPS Time
1136_920.las	Adjusted GPS Time
1136_922.las	Adjusted GPS Time
1136_924.las	Adjusted GPS Time
1136_926.las	Adjusted GPS Time
1136_928.las	Adjusted GPS Time
1136_930.las	Adjusted GPS Time
1136_932.las	Adjusted GPS Time
1136_934.las	Adjusted GPS Time
1136_936.las	Adjusted GPS Time
1136_938.las	Adjusted GPS Time
1136_940.las	Adjusted GPS Time
1136_942.las	Adjusted GPS Time
1136_944.las	Adjusted GPS Time
1136_946.las	Adjusted GPS Time
1136_948.las	Adjusted GPS Time
1136_950.las	Adjusted GPS Time
1136_952.las	Adjusted GPS Time
1136_954.las	Adjusted GPS Time
1136_956.las	Adjusted GPS Time
1136_958.las	Adjusted GPS Time
1136_960.las	Adjusted GPS Time
1136_962.las	Adjusted GPS Time
1136_964.las	Adjusted GPS Time
1136_966.las	Adjusted GPS Time
1136_968.las	Adjusted GPS Time
1136_970.las	Adjusted GPS Time
1136_972.las	Adjusted GPS Time
1136_974.las	Adjusted GPS Time
1136_976.las	Adjusted GPS Time
1136_978.las	Adjusted GPS Time
1136_980.las	Adjusted GPS Time
1136_982.las	Adjusted GPS Time
1136_984.las	Adjusted GPS Time
1136_986.las	Adjusted GPS Time
1136_988.las	Adjusted GPS Time
1136_990.las	Adjusted GPS Time
1136_992.las	Adjusted GPS Time
1136_994.las	Adjusted GPS Time
1136_996.las	Adjusted GPS Time
1136_998.las	Adjusted GPS Time
1138_1000.las	Adjusted GPS Time
1138_1002.las	Adjusted GPS Time
1138_1004.las	Adjusted GPS Time

## 2.3 Report on GPS Time Type (Tiled Data) - continued

File	GPS Time Type
1138_1006.las	Adjusted GPS Time
1138_1008.las	Adjusted GPS Time
1138_1010.las	Adjusted GPS Time
1138_1012.las	Adjusted GPS Time
1138_1014.las	Adjusted GPS Time
1138_1016.las	Adjusted GPS Time
1138_1018.las	Adjusted GPS Time
1138_1020.las	Adjusted GPS Time
1138_1022.las	Adjusted GPS Time
1138_1024.las	Adjusted GPS Time
1138_1026.las	Adjusted GPS Time
1138_912.las	Adjusted GPS Time
1138_914.las	Adjusted GPS Time
1138_916.las	Adjusted GPS Time
1138_918.las	Adjusted GPS Time
1138_920.las	Adjusted GPS Time
1138_922.las	Adjusted GPS Time
1138_924.las	Adjusted GPS Time
1138_926.las	Adjusted GPS Time
1138_928.las	Adjusted GPS Time
1138_930.las	Adjusted GPS Time
1138_932.las	Adjusted GPS Time
1138_934.las	Adjusted GPS Time
1138_936.las	Adjusted GPS Time
1138_938.las	Adjusted GPS Time
1138_940.las	Adjusted GPS Time
1138_942.las	Adjusted GPS Time
1138_944.las	Adjusted GPS Time
1138_946.las	Adjusted GPS Time
1138_948.las	Adjusted GPS Time
1138_950.las	Adjusted GPS Time
1138_952.las	Adjusted GPS Time
1138_954.las	Adjusted GPS Time
1138_956.las	Adjusted GPS Time
1138_958.las	Adjusted GPS Time
1138_960.las	Adjusted GPS Time
1138_962.las	Adjusted GPS Time
1138_964.las	Adjusted GPS Time
1138_966.las	Adjusted GPS Time
1138_968.las	Adjusted GPS Time
1138_970.las	Adjusted GPS Time
1138_972.las	Adjusted GPS Time
1138_974.las	Adjusted GPS Time
1138_976.las	Adjusted GPS Time
1138_978.las	Adjusted GPS Time
1138_980.las	Adjusted GPS Time
1138_982.las	Adjusted GPS Time
1138_984.las	Adjusted GPS Time
1138_986.las	Adjusted GPS Time

## 2.3 Report on GPS Time Type (Tiled Data) - continued

File	GPS Time Type
1138_988.las	Adjusted GPS Time
1138_990.las	Adjusted GPS Time
1138_992.las	Adjusted GPS Time
1138_994.las	Adjusted GPS Time
1138_996.las	Adjusted GPS Time
1138_998.las	Adjusted GPS Time
1140_1000.las	Adjusted GPS Time
1140_1002.las	Adjusted GPS Time
1140_1004.las	Adjusted GPS Time
1140_1006.las	Adjusted GPS Time
1140_1008.las	Adjusted GPS Time
1140_1010.las	Adjusted GPS Time
1140_1012.las	Adjusted GPS Time
1140_1014.las	Adjusted GPS Time
1140_1016.las	Adjusted GPS Time
1140_1018.las	Adjusted GPS Time
1140_1020.las	Adjusted GPS Time
1140_1022.las	Adjusted GPS Time
1140_1024.las	Adjusted GPS Time
1140_1026.las	Adjusted GPS Time
1140_912.las	Adjusted GPS Time
1140_914.las	Adjusted GPS Time
1140_916.las	Adjusted GPS Time
1140_918.las	Adjusted GPS Time
1140_920.las	Adjusted GPS Time
1140_922.las	Adjusted GPS Time
1140_924.las	Adjusted GPS Time
1140_926.las	Adjusted GPS Time
1140_928.las	Adjusted GPS Time
1140_930.las	Adjusted GPS Time
1140_932.las	Adjusted GPS Time
1140_934.las	Adjusted GPS Time
1140_936.las	Adjusted GPS Time
1140_938.las	Adjusted GPS Time
1140_940.las	Adjusted GPS Time
1140_942.las	Adjusted GPS Time
1140_944.las	Adjusted GPS Time
1140_946.las	Adjusted GPS Time
1140_948.las	Adjusted GPS Time
1140_950.las	Adjusted GPS Time
1140_952.las	Adjusted GPS Time
1140_954.las	Adjusted GPS Time
1140_956.las	Adjusted GPS Time
1140_958.las	Adjusted GPS Time
1140_960.las	Adjusted GPS Time
1140_962.las	Adjusted GPS Time
1140_964.las	Adjusted GPS Time
1140_966.las	Adjusted GPS Time
1140_968.las	Adjusted GPS Time

## 2.3 Report on GPS Time Type (Tiled Data) - continued

File	GPS Time Type
1140_970.las	Adjusted GPS Time
1140_972.las	Adjusted GPS Time
1140_974.las	Adjusted GPS Time
1140_976.las	Adjusted GPS Time
1140_978.las	Adjusted GPS Time
1140_980.las	Adjusted GPS Time
1140_982.las	Adjusted GPS Time
1140_984.las	Adjusted GPS Time
1140_986.las	Adjusted GPS Time
1140_988.las	Adjusted GPS Time
1140_990.las	Adjusted GPS Time
1140_992.las	Adjusted GPS Time
1140_994.las	Adjusted GPS Time
1140_996.las	Adjusted GPS Time
1140_998.las	Adjusted GPS Time
1142_1000.las	Adjusted GPS Time
1142_1002.las	Adjusted GPS Time
1142_1004.las	Adjusted GPS Time
1142_1006.las	Adjusted GPS Time
1142_1008.las	Adjusted GPS Time
1142_1010.las	Adjusted GPS Time
1142_1012.las	Adjusted GPS Time
1142_1014.las	Adjusted GPS Time
1142_1016.las	Adjusted GPS Time
1142_1018.las	Adjusted GPS Time
1142_1020.las	Adjusted GPS Time
1142_1022.las	Adjusted GPS Time
1142_1024.las	Adjusted GPS Time
1142_1026.las	Adjusted GPS Time
1142_912.las	Adjusted GPS Time
1142_914.las	Adjusted GPS Time
1142_916.las	Adjusted GPS Time
1142_918.las	Adjusted GPS Time
1142_920.las	Adjusted GPS Time
1142_922.las	Adjusted GPS Time
1142_924.las	Adjusted GPS Time
1142_926.las	Adjusted GPS Time
1142_928.las	Adjusted GPS Time
1142_930.las	Adjusted GPS Time
1142_932.las	Adjusted GPS Time
1142_934.las	Adjusted GPS Time
1142_936.las	Adjusted GPS Time
1142_938.las	Adjusted GPS Time
1142_940.las	Adjusted GPS Time
1142_942.las	Adjusted GPS Time
1142_944.las	Adjusted GPS Time
1142_946.las	Adjusted GPS Time
1142_948.las	Adjusted GPS Time
1142_950.las	Adjusted GPS Time

## 2.3 Report on GPS Time Type (Tiled Data) - continued

File	GPS Time Type
1142_952.las	Adjusted GPS Time
1142_954.las	Adjusted GPS Time
1142_956.las	Adjusted GPS Time
1142_958.las	Adjusted GPS Time
1142_960.las	Adjusted GPS Time
1142_962.las	Adjusted GPS Time
1142_964.las	Adjusted GPS Time
1142_966.las	Adjusted GPS Time
1142_968.las	Adjusted GPS Time
1142_970.las	Adjusted GPS Time
1142_972.las	Adjusted GPS Time
1142_974.las	Adjusted GPS Time
1142_976.las	Adjusted GPS Time
1142_978.las	Adjusted GPS Time
1142_980.las	Adjusted GPS Time
1142_982.las	Adjusted GPS Time
1142_984.las	Adjusted GPS Time
1142_986.las	Adjusted GPS Time
1142_988.las	Adjusted GPS Time
1142_990.las	Adjusted GPS Time
1142_992.las	Adjusted GPS Time
1142_994.las	Adjusted GPS Time
1142_996.las	Adjusted GPS Time
1142_998.las	Adjusted GPS Time
1144_1000.las	Adjusted GPS Time
1144_1002.las	Adjusted GPS Time
1144_1004.las	Adjusted GPS Time
1144_1006.las	Adjusted GPS Time
1144_1008.las	Adjusted GPS Time
1144_1010.las	Adjusted GPS Time
1144_1012.las	Adjusted GPS Time
1144_1014.las	Adjusted GPS Time
1144_1016.las	Adjusted GPS Time
1144_1018.las	Adjusted GPS Time
1144_1020.las	Adjusted GPS Time
1144_1022.las	Adjusted GPS Time
1144_1024.las	Adjusted GPS Time
1144_1026.las	Adjusted GPS Time
1144_912.las	Adjusted GPS Time
1144_914.las	Adjusted GPS Time
1144_916.las	Adjusted GPS Time
1144_918.las	Adjusted GPS Time
1144_920.las	Adjusted GPS Time
1144_922.las	Adjusted GPS Time
1144_924.las	Adjusted GPS Time
1144_926.las	Adjusted GPS Time
1144_928.las	Adjusted GPS Time
1144_930.las	Adjusted GPS Time
1144_932.las	Adjusted GPS Time



## 2.3 Report on GPS Time Type (Tiled Data) - continued

File	GPS Time Type
1144_934.las	Adjusted GPS Time
1144_936.las	Adjusted GPS Time
1144_938.las	Adjusted GPS Time
1144_940.las	Adjusted GPS Time
1144_942.las	Adjusted GPS Time
1144_944.las	Adjusted GPS Time
1144_946.las	Adjusted GPS Time
1144_948.las	Adjusted GPS Time
1144_950.las	Adjusted GPS Time
1144_952.las	Adjusted GPS Time
1144_954.las	Adjusted GPS Time
1144_956.las	Adjusted GPS Time
1144_958.las	Adjusted GPS Time
1144_960.las	Adjusted GPS Time
1144_962.las	Adjusted GPS Time
1144_964.las	Adjusted GPS Time
1144_966.las	Adjusted GPS Time
1144_968.las	Adjusted GPS Time
1144_970.las	Adjusted GPS Time
1144_972.las	Adjusted GPS Time
1144_974.las	Adjusted GPS Time
1144_976.las	Adjusted GPS Time
1144_978.las	Adjusted GPS Time
1144_980.las	Adjusted GPS Time
1144_982.las	Adjusted GPS Time
1144_984.las	Adjusted GPS Time
1144_986.las	Adjusted GPS Time
1144_988.las	Adjusted GPS Time
1144_990.las	Adjusted GPS Time
1144_992.las	Adjusted GPS Time
1144_994.las	Adjusted GPS Time
1144_996.las	Adjusted GPS Time
1144_998.las	Adjusted GPS Time
1146_1000.las	Adjusted GPS Time
1146_1002.las	Adjusted GPS Time
1146_1004.las	Adjusted GPS Time
1146_1006.las	Adjusted GPS Time
1146_1008.las	Adjusted GPS Time
1146_1010.las	Adjusted GPS Time
1146_1012.las	Adjusted GPS Time
1146_1014.las	Adjusted GPS Time
1146_1016.las	Adjusted GPS Time
1146_1018.las	Adjusted GPS Time
1146_1020.las	Adjusted GPS Time
1146_1022.las	Adjusted GPS Time
1146_1024.las	Adjusted GPS Time
1146_1026.las	Adjusted GPS Time
1146_912.las	Adjusted GPS Time
1146_914.las	Adjusted GPS Time

## 2.3 Report on GPS Time Type (Tiled Data) - continued

File	GPS Time Type
1146_916.las	Adjusted GPS Time
1146_918.las	Adjusted GPS Time
1146_920.las	Adjusted GPS Time
1146_922.las	Adjusted GPS Time
1146_924.las	Adjusted GPS Time
1146_926.las	Adjusted GPS Time
1146_928.las	Adjusted GPS Time
1146_930.las	Adjusted GPS Time
1146_932.las	Adjusted GPS Time
1146_934.las	Adjusted GPS Time
1146_936.las	Adjusted GPS Time
1146_938.las	Adjusted GPS Time
1146_940.las	Adjusted GPS Time
1146_942.las	Adjusted GPS Time
1146_944.las	Adjusted GPS Time
1146_946.las	Adjusted GPS Time
1146_948.las	Adjusted GPS Time
1146_950.las	Adjusted GPS Time
1146_952.las	Adjusted GPS Time
1146_954.las	Adjusted GPS Time
1146_956.las	Adjusted GPS Time
1146_958.las	Adjusted GPS Time
1146_960.las	Adjusted GPS Time
1146_962.las	Adjusted GPS Time
1146_964.las	Adjusted GPS Time
1146_966.las	Adjusted GPS Time
1146_968.las	Adjusted GPS Time
1146_970.las	Adjusted GPS Time
1146_972.las	Adjusted GPS Time
1146_974.las	Adjusted GPS Time
1146_976.las	Adjusted GPS Time
1146_978.las	Adjusted GPS Time
1146_980.las	Adjusted GPS Time
1146_982.las	Adjusted GPS Time
1146_984.las	Adjusted GPS Time
1146_986.las	Adjusted GPS Time
1146_988.las	Adjusted GPS Time
1146_990.las	Adjusted GPS Time
1146_992.las	Adjusted GPS Time
1146_994.las	Adjusted GPS Time
1146_996.las	Adjusted GPS Time
1146_998.las	Adjusted GPS Time
1148_1000.las	Adjusted GPS Time
1148_1002.las	Adjusted GPS Time
1148_1004.las	Adjusted GPS Time
1148_1006.las	Adjusted GPS Time
1148_1008.las	Adjusted GPS Time
1148_1010.las	Adjusted GPS Time
1148_1012.las	Adjusted GPS Time

## 2.3 Report on GPS Time Type (Tiled Data) - continued

File	GPS Time Type
1148_1014.las	Adjusted GPS Time
1148_1016.las	Adjusted GPS Time
1148_1018.las	Adjusted GPS Time
1148_1020.las	Adjusted GPS Time
1148_1022.las	Adjusted GPS Time
1148_1024.las	Adjusted GPS Time
1148_1026.las	Adjusted GPS Time
1148_910.las	Adjusted GPS Time
1148_912.las	Adjusted GPS Time
1148_914.las	Adjusted GPS Time
1148_916.las	Adjusted GPS Time
1148_918.las	Adjusted GPS Time
1148_920.las	Adjusted GPS Time
1148_922.las	Adjusted GPS Time
1148_924.las	Adjusted GPS Time
1148_926.las	Adjusted GPS Time
1148_928.las	Adjusted GPS Time
1148_930.las	Adjusted GPS Time
1148_932.las	Adjusted GPS Time
1148_934.las	Adjusted GPS Time
1148_936.las	Adjusted GPS Time
1148_938.las	Adjusted GPS Time
1148_940.las	Adjusted GPS Time
1148_942.las	Adjusted GPS Time
1148_944.las	Adjusted GPS Time
1148_946.las	Adjusted GPS Time
1148_948.las	Adjusted GPS Time
1148_950.las	Adjusted GPS Time
1148_952.las	Adjusted GPS Time
1148_954.las	Adjusted GPS Time
1148_956.las	Adjusted GPS Time
1148_958.las	Adjusted GPS Time
1148_960.las	Adjusted GPS Time
1148_962.las	Adjusted GPS Time
1148_964.las	Adjusted GPS Time
1148_966.las	Adjusted GPS Time
1148_968.las	Adjusted GPS Time
1148_970.las	Adjusted GPS Time
1148_972.las	Adjusted GPS Time
1148_974.las	Adjusted GPS Time
1148_976.las	Adjusted GPS Time
1148_978.las	Adjusted GPS Time
1148_980.las	Adjusted GPS Time
1148_982.las	Adjusted GPS Time
1148_984.las	Adjusted GPS Time
1148_986.las	Adjusted GPS Time
1148_988.las	Adjusted GPS Time
1148_990.las	Adjusted GPS Time
1148_992.las	Adjusted GPS Time

## 2.3 Report on GPS Time Type (Tiled Data) - continued

File	GPS Time Type
1148_994.las	Adjusted GPS Time
1148_996.las	Adjusted GPS Time
1148_998.las	Adjusted GPS Time
1150_1000.las	Adjusted GPS Time
1150_1002.las	Adjusted GPS Time
1150_1004.las	Adjusted GPS Time
1150_1006.las	Adjusted GPS Time
1150_1008.las	Adjusted GPS Time
1150_1010.las	Adjusted GPS Time
1150_1012.las	Adjusted GPS Time
1150_1014.las	Adjusted GPS Time
1150_1016.las	Adjusted GPS Time
1150_1018.las	Adjusted GPS Time
1150_1020.las	Adjusted GPS Time
1150_1022.las	Adjusted GPS Time
1150_1024.las	Adjusted GPS Time
1150_1026.las	Adjusted GPS Time
1150_910.las	Adjusted GPS Time
1150_912.las	Adjusted GPS Time
1150_914.las	Adjusted GPS Time
1150_916.las	Adjusted GPS Time
1150_918.las	Adjusted GPS Time
1150_920.las	Adjusted GPS Time
1150_922.las	Adjusted GPS Time
1150_924.las	Adjusted GPS Time
1150_926.las	Adjusted GPS Time
1150_928.las	Adjusted GPS Time
1150_930.las	Adjusted GPS Time
1150_932.las	Adjusted GPS Time
1150_934.las	Adjusted GPS Time
1150_936.las	Adjusted GPS Time
1150_938.las	Adjusted GPS Time
1150_940.las	Adjusted GPS Time
1150_942.las	Adjusted GPS Time
1150_944.las	Adjusted GPS Time
1150_946.las	Adjusted GPS Time
1150_948.las	Adjusted GPS Time
1150_950.las	Adjusted GPS Time
1150_952.las	Adjusted GPS Time
1150_954.las	Adjusted GPS Time
1150_956.las	Adjusted GPS Time
1150_958.las	Adjusted GPS Time
1150_960.las	Adjusted GPS Time
1150_962.las	Adjusted GPS Time
1150_964.las	Adjusted GPS Time
1150_966.las	Adjusted GPS Time
1150_968.las	Adjusted GPS Time
1150_970.las	Adjusted GPS Time
1150_972.las	Adjusted GPS Time

## 2.3 Report on GPS Time Type (Tiled Data) - continued

File	GPS Time Type
1150_974.las	Adjusted GPS Time
1150_976.las	Adjusted GPS Time
1150_978.las	Adjusted GPS Time
1150_980.las	Adjusted GPS Time
1150_982.las	Adjusted GPS Time
1150_984.las	Adjusted GPS Time
1150_986.las	Adjusted GPS Time
1150_988.las	Adjusted GPS Time
1150_990.las	Adjusted GPS Time
1150_992.las	Adjusted GPS Time
1150_994.las	Adjusted GPS Time
1150_996.las	Adjusted GPS Time
1150_998.las	Adjusted GPS Time
1152_1000.las	Adjusted GPS Time
1152_1002.las	Adjusted GPS Time
1152_1004.las	Adjusted GPS Time
1152_1006.las	Adjusted GPS Time
1152_1008.las	Adjusted GPS Time
1152_1010.las	Adjusted GPS Time
1152_1012.las	Adjusted GPS Time
1152_1014.las	Adjusted GPS Time
1152_1016.las	Adjusted GPS Time
1152_1018.las	Adjusted GPS Time
1152_1020.las	Adjusted GPS Time
1152_1022.las	Adjusted GPS Time
1152_1024.las	Adjusted GPS Time
1152_1026.las	Adjusted GPS Time
1152_910.las	Adjusted GPS Time
1152_912.las	Adjusted GPS Time
1152_914.las	Adjusted GPS Time
1152_916.las	Adjusted GPS Time
1152_918.las	Adjusted GPS Time
1152_920.las	Adjusted GPS Time
1152_922.las	Adjusted GPS Time
1152_924.las	Adjusted GPS Time
1152_926.las	Adjusted GPS Time
1152_928.las	Adjusted GPS Time
1152_930.las	Adjusted GPS Time
1152_932.las	Adjusted GPS Time
1152_934.las	Adjusted GPS Time
1152_936.las	Adjusted GPS Time
1152_938.las	Adjusted GPS Time
1152_940.las	Adjusted GPS Time
1152_942.las	Adjusted GPS Time
1152_944.las	Adjusted GPS Time
1152_946.las	Adjusted GPS Time
1152_948.las	Adjusted GPS Time
1152_950.las	Adjusted GPS Time
1152_952.las	Adjusted GPS Time

## 2.3 Report on GPS Time Type (Tiled Data) - continued

File	GPS Time Type
1152_954.las	Adjusted GPS Time
1152_956.las	Adjusted GPS Time
1152_958.las	Adjusted GPS Time
1152_960.las	Adjusted GPS Time
1152_962.las	Adjusted GPS Time
1152_964.las	Adjusted GPS Time
1152_966.las	Adjusted GPS Time
1152_968.las	Adjusted GPS Time
1152_970.las	Adjusted GPS Time
1152_972.las	Adjusted GPS Time
1152_974.las	Adjusted GPS Time
1152_976.las	Adjusted GPS Time
1152_978.las	Adjusted GPS Time
1152_980.las	Adjusted GPS Time
1152_982.las	Adjusted GPS Time
1152_984.las	Adjusted GPS Time
1152_986.las	Adjusted GPS Time
1152_988.las	Adjusted GPS Time
1152_990.las	Adjusted GPS Time
1152_992.las	Adjusted GPS Time
1152_994.las	Adjusted GPS Time
1152_996.las	Adjusted GPS Time
1152_998.las	Adjusted GPS Time
1154_1000.las	Adjusted GPS Time
1154_1002.las	Adjusted GPS Time
1154_1004.las	Adjusted GPS Time
1154_1006.las	Adjusted GPS Time
1154_1008.las	Adjusted GPS Time
1154_1010.las	Adjusted GPS Time
1154_1012.las	Adjusted GPS Time
1154_1014.las	Adjusted GPS Time
1154_1016.las	Adjusted GPS Time
1154_1018.las	Adjusted GPS Time
1154_1020.las	Adjusted GPS Time
1154_1022.las	Adjusted GPS Time
1154_1024.las	Adjusted GPS Time
1154_1026.las	Adjusted GPS Time
1154_910.las	Adjusted GPS Time
1154_912.las	Adjusted GPS Time
1154_914.las	Adjusted GPS Time
1154_916.las	Adjusted GPS Time
1154_918.las	Adjusted GPS Time
1154_920.las	Adjusted GPS Time
1154_922.las	Adjusted GPS Time
1154_924.las	Adjusted GPS Time
1154_926.las	Adjusted GPS Time
1154_928.las	Adjusted GPS Time
1154_930.las	Adjusted GPS Time
1154_932.las	Adjusted GPS Time

## 2.3 Report on GPS Time Type (Tiled Data) - continued

File	GPS Time Type
1154_934.las	Adjusted GPS Time
1154_936.las	Adjusted GPS Time
1154_938.las	Adjusted GPS Time
1154_940.las	Adjusted GPS Time
1154_942.las	Adjusted GPS Time
1154_944.las	Adjusted GPS Time
1154_946.las	Adjusted GPS Time
1154_948.las	Adjusted GPS Time
1154_950.las	Adjusted GPS Time
1154_952.las	Adjusted GPS Time
1154_954.las	Adjusted GPS Time
1154_956.las	Adjusted GPS Time
1154_958.las	Adjusted GPS Time
1154_960.las	Adjusted GPS Time
1154_962.las	Adjusted GPS Time
1154_964.las	Adjusted GPS Time
1154_966.las	Adjusted GPS Time
1154_968.las	Adjusted GPS Time
1154_970.las	Adjusted GPS Time
1154_972.las	Adjusted GPS Time
1154_974.las	Adjusted GPS Time
1154_976.las	Adjusted GPS Time
1154_978.las	Adjusted GPS Time
1154_980.las	Adjusted GPS Time
1154_982.las	Adjusted GPS Time
1154_984.las	Adjusted GPS Time
1154_986.las	Adjusted GPS Time
1154_988.las	Adjusted GPS Time
1154_990.las	Adjusted GPS Time
1154_992.las	Adjusted GPS Time
1154_994.las	Adjusted GPS Time
1154_996.las	Adjusted GPS Time
1154_998.las	Adjusted GPS Time
1156_1000.las	Adjusted GPS Time
1156_1002.las	Adjusted GPS Time
1156_1004.las	Adjusted GPS Time
1156_1006.las	Adjusted GPS Time
1156_1008.las	Adjusted GPS Time
1156_1010.las	Adjusted GPS Time
1156_1012.las	Adjusted GPS Time
1156_1014.las	Adjusted GPS Time
1156_1016.las	Adjusted GPS Time
1156_1018.las	Adjusted GPS Time
1156_1020.las	Adjusted GPS Time
1156_1022.las	Adjusted GPS Time
1156_1024.las	Adjusted GPS Time
1156_1026.las	Adjusted GPS Time
1156_910.las	Adjusted GPS Time
1156_912.las	Adjusted GPS Time

## 2.3 Report on GPS Time Type (Tiled Data) - continued

File	GPS Time Type
1156_914.las	Adjusted GPS Time
1156_916.las	Adjusted GPS Time
1156_918.las	Adjusted GPS Time
1156_920.las	Adjusted GPS Time
1156_922.las	Adjusted GPS Time
1156_924.las	Adjusted GPS Time
1156_926.las	Adjusted GPS Time
1156_928.las	Adjusted GPS Time
1156_930.las	Adjusted GPS Time
1156_932.las	Adjusted GPS Time
1156_934.las	Adjusted GPS Time
1156_936.las	Adjusted GPS Time
1156_938.las	Adjusted GPS Time
1156_940.las	Adjusted GPS Time
1156_942.las	Adjusted GPS Time
1156_944.las	Adjusted GPS Time
1156_946.las	Adjusted GPS Time
1156_948.las	Adjusted GPS Time
1156_950.las	Adjusted GPS Time
1156_952.las	Adjusted GPS Time
1156_954.las	Adjusted GPS Time
1156_956.las	Adjusted GPS Time
1156_958.las	Adjusted GPS Time
1156_960.las	Adjusted GPS Time
1156_962.las	Adjusted GPS Time
1156_964.las	Adjusted GPS Time
1156_966.las	Adjusted GPS Time
1156_968.las	Adjusted GPS Time
1156_970.las	Adjusted GPS Time
1156_972.las	Adjusted GPS Time
1156_974.las	Adjusted GPS Time
1156_976.las	Adjusted GPS Time
1156_978.las	Adjusted GPS Time
1156_980.las	Adjusted GPS Time
1156_982.las	Adjusted GPS Time
1156_984.las	Adjusted GPS Time
1156_986.las	Adjusted GPS Time
1156_988.las	Adjusted GPS Time
1156_990.las	Adjusted GPS Time
1156_992.las	Adjusted GPS Time
1156_994.las	Adjusted GPS Time
1156_996.las	Adjusted GPS Time
1156_998.las	Adjusted GPS Time
1158_1000.las	Adjusted GPS Time
1158_1002.las	Adjusted GPS Time
1158_1004.las	Adjusted GPS Time
1158_1006.las	Adjusted GPS Time
1158_1008.las	Adjusted GPS Time
1158_1010.las	Adjusted GPS Time



## 2.3 Report on GPS Time Type (Tiled Data) - continued

File	GPS Time Type
1158_1012.las	Adjusted GPS Time
1158_1014.las	Adjusted GPS Time
1158_1016.las	Adjusted GPS Time
1158_1018.las	Adjusted GPS Time
1158_1020.las	Adjusted GPS Time
1158_1022.las	Adjusted GPS Time
1158_1024.las	Adjusted GPS Time
1158_1026.las	Adjusted GPS Time
1158_910.las	Adjusted GPS Time
1158_912.las	Adjusted GPS Time
1158_914.las	Adjusted GPS Time
1158_916.las	Adjusted GPS Time
1158_918.las	Adjusted GPS Time
1158_920.las	Adjusted GPS Time
1158_922.las	Adjusted GPS Time
1158_924.las	Adjusted GPS Time
1158_926.las	Adjusted GPS Time
1158_928.las	Adjusted GPS Time
1158_930.las	Adjusted GPS Time
1158_932.las	Adjusted GPS Time
1158_934.las	Adjusted GPS Time
1158_936.las	Adjusted GPS Time
1158_938.las	Adjusted GPS Time
1158_940.las	Adjusted GPS Time
1158_942.las	Adjusted GPS Time
1158_944.las	Adjusted GPS Time
1158_946.las	Adjusted GPS Time
1158_948.las	Adjusted GPS Time
1158_950.las	Adjusted GPS Time
1158_952.las	Adjusted GPS Time
1158_954.las	Adjusted GPS Time
1158_956.las	Adjusted GPS Time
1158_958.las	Adjusted GPS Time
1158_960.las	Adjusted GPS Time
1158_962.las	Adjusted GPS Time
1158_964.las	Adjusted GPS Time
1158_966.las	Adjusted GPS Time
1158_968.las	Adjusted GPS Time
1158_970.las	Adjusted GPS Time
1158_972.las	Adjusted GPS Time
1158_974.las	Adjusted GPS Time
1158_976.las	Adjusted GPS Time
1158_978.las	Adjusted GPS Time
1158_980.las	Adjusted GPS Time
1158_982.las	Adjusted GPS Time
1158_984.las	Adjusted GPS Time
1158_986.las	Adjusted GPS Time
1158_988.las	Adjusted GPS Time
1158_990.las	Adjusted GPS Time

## 2.3 Report on GPS Time Type (Tiled Data) - continued

File	GPS Time Type
1158_992.las	Adjusted GPS Time
1158_994.las	Adjusted GPS Time
1158_996.las	Adjusted GPS Time
1158_998.las	Adjusted GPS Time
1160_1000.las	Adjusted GPS Time
1160_1002.las	Adjusted GPS Time
1160_1004.las	Adjusted GPS Time
1160_1006.las	Adjusted GPS Time
1160_1008.las	Adjusted GPS Time
1160_1010.las	Adjusted GPS Time
1160_1012.las	Adjusted GPS Time
1160_1014.las	Adjusted GPS Time
1160_1016.las	Adjusted GPS Time
1160_1018.las	Adjusted GPS Time
1160_1020.las	Adjusted GPS Time
1160_1022.las	Adjusted GPS Time
1160_1024.las	Adjusted GPS Time
1160_1026.las	Adjusted GPS Time
1160_910.las	Adjusted GPS Time
1160_912.las	Adjusted GPS Time
1160_914.las	Adjusted GPS Time
1160_916.las	Adjusted GPS Time
1160_918.las	Adjusted GPS Time
1160_920.las	Adjusted GPS Time
1160_922.las	Adjusted GPS Time
1160_924.las	Adjusted GPS Time
1160_926.las	Adjusted GPS Time
1160_928.las	Adjusted GPS Time
1160_930.las	Adjusted GPS Time
1160_932.las	Adjusted GPS Time
1160_934.las	Adjusted GPS Time
1160_936.las	Adjusted GPS Time
1160_938.las	Adjusted GPS Time
1160_940.las	Adjusted GPS Time
1160_942.las	Adjusted GPS Time
1160_944.las	Adjusted GPS Time
1160_946.las	Adjusted GPS Time
1160_948.las	Adjusted GPS Time
1160_950.las	Adjusted GPS Time
1160_952.las	Adjusted GPS Time
1160_954.las	Adjusted GPS Time
1160_956.las	Adjusted GPS Time
1160_958.las	Adjusted GPS Time
1160_960.las	Adjusted GPS Time
1160_962.las	Adjusted GPS Time
1160_964.las	Adjusted GPS Time
1160_966.las	Adjusted GPS Time
1160_968.las	Adjusted GPS Time
1160_970.las	Adjusted GPS Time

## 2.3 Report on GPS Time Type (Tiled Data) - continued

File	GPS Time Type
1160_972.las	Adjusted GPS Time
1160_974.las	Adjusted GPS Time
1160_976.las	Adjusted GPS Time
1160_978.las	Adjusted GPS Time
1160_980.las	Adjusted GPS Time
1160_982.las	Adjusted GPS Time
1160_984.las	Adjusted GPS Time
1160_986.las	Adjusted GPS Time
1160_988.las	Adjusted GPS Time
1160_990.las	Adjusted GPS Time
1160_992.las	Adjusted GPS Time
1160_994.las	Adjusted GPS Time
1160_996.las	Adjusted GPS Time
1160_998.las	Adjusted GPS Time
1162_1000.las	Adjusted GPS Time
1162_1002.las	Adjusted GPS Time
1162_1004.las	Adjusted GPS Time
1162_1006.las	Adjusted GPS Time
1162_1008.las	Adjusted GPS Time
1162_1010.las	Adjusted GPS Time
1162_1012.las	Adjusted GPS Time
1162_1014.las	Adjusted GPS Time
1162_1016.las	Adjusted GPS Time
1162_1018.las	Adjusted GPS Time
1162_1020.las	Adjusted GPS Time
1162_1022.las	Adjusted GPS Time
1162_1024.las	Adjusted GPS Time
1162_1026.las	Adjusted GPS Time
1162_910.las	Adjusted GPS Time
1162_912.las	Adjusted GPS Time
1162_914.las	Adjusted GPS Time
1162_916.las	Adjusted GPS Time
1162_918.las	Adjusted GPS Time
1162_920.las	Adjusted GPS Time
1162_922.las	Adjusted GPS Time
1162_924.las	Adjusted GPS Time
1162_926.las	Adjusted GPS Time
1162_928.las	Adjusted GPS Time
1162_930.las	Adjusted GPS Time
1162_932.las	Adjusted GPS Time
1162_934.las	Adjusted GPS Time
1162_936.las	Adjusted GPS Time
1162_938.las	Adjusted GPS Time
1162_940.las	Adjusted GPS Time
1162_942.las	Adjusted GPS Time
1162_944.las	Adjusted GPS Time
1162_946.las	Adjusted GPS Time
1162_948.las	Adjusted GPS Time
1162_950.las	Adjusted GPS Time

## 2.3 Report on GPS Time Type (Tiled Data) - continued

File	GPS Time Type
1162_952.las	Adjusted GPS Time
1162_954.las	Adjusted GPS Time
1162_956.las	Adjusted GPS Time
1162_958.las	Adjusted GPS Time
1162_960.las	Adjusted GPS Time
1162_962.las	Adjusted GPS Time
1162_964.las	Adjusted GPS Time
1162_966.las	Adjusted GPS Time
1162_968.las	Adjusted GPS Time
1162_970.las	Adjusted GPS Time
1162_972.las	Adjusted GPS Time
1162_974.las	Adjusted GPS Time
1162_976.las	Adjusted GPS Time
1162_978.las	Adjusted GPS Time
1162_980.las	Adjusted GPS Time
1162_982.las	Adjusted GPS Time
1162_984.las	Adjusted GPS Time
1162_986.las	Adjusted GPS Time
1162_988.las	Adjusted GPS Time
1162_990.las	Adjusted GPS Time
1162_992.las	Adjusted GPS Time
1162_994.las	Adjusted GPS Time
1162_996.las	Adjusted GPS Time
1162_998.las	Adjusted GPS Time
1164_1000.las	Adjusted GPS Time
1164_1002.las	Adjusted GPS Time
1164_1004.las	Adjusted GPS Time
1164_1006.las	Adjusted GPS Time
1164_1008.las	Adjusted GPS Time
1164_1010.las	Adjusted GPS Time
1164_1012.las	Adjusted GPS Time
1164_1014.las	Adjusted GPS Time
1164_1016.las	Adjusted GPS Time
1164_1018.las	Adjusted GPS Time
1164_1020.las	Adjusted GPS Time
1164_1022.las	Adjusted GPS Time
1164_1024.las	Adjusted GPS Time
1164_1026.las	Adjusted GPS Time
1164_910.las	Adjusted GPS Time
1164_912.las	Adjusted GPS Time
1164_914.las	Adjusted GPS Time
1164_916.las	Adjusted GPS Time
1164_918.las	Adjusted GPS Time
1164_920.las	Adjusted GPS Time
1164_922.las	Adjusted GPS Time
1164_924.las	Adjusted GPS Time
1164_926.las	Adjusted GPS Time
1164_928.las	Adjusted GPS Time
1164_930.las	Adjusted GPS Time

## 2.3 Report on GPS Time Type (Tiled Data) - continued

File	GPS Time Type
1164_932.las	Adjusted GPS Time
1164_934.las	Adjusted GPS Time
1164_936.las	Adjusted GPS Time
1164_938.las	Adjusted GPS Time
1164_940.las	Adjusted GPS Time
1164_942.las	Adjusted GPS Time
1164_944.las	Adjusted GPS Time
1164_946.las	Adjusted GPS Time
1164_948.las	Adjusted GPS Time
1164_950.las	Adjusted GPS Time
1164_952.las	Adjusted GPS Time
1164_954.las	Adjusted GPS Time
1164_956.las	Adjusted GPS Time
1164_958.las	Adjusted GPS Time
1164_960.las	Adjusted GPS Time
1164_962.las	Adjusted GPS Time
1164_964.las	Adjusted GPS Time
1164_966.las	Adjusted GPS Time
1164_968.las	Adjusted GPS Time
1164_970.las	Adjusted GPS Time
1164_972.las	Adjusted GPS Time
1164_974.las	Adjusted GPS Time
1164_976.las	Adjusted GPS Time
1164_978.las	Adjusted GPS Time
1164_980.las	Adjusted GPS Time
1164_982.las	Adjusted GPS Time
1164_984.las	Adjusted GPS Time
1164_986.las	Adjusted GPS Time
1164_988.las	Adjusted GPS Time
1164_990.las	Adjusted GPS Time
1164_992.las	Adjusted GPS Time
1164_994.las	Adjusted GPS Time
1164_996.las	Adjusted GPS Time
1164_998.las	Adjusted GPS Time
1166_1000.las	Adjusted GPS Time
1166_1002.las	Adjusted GPS Time
1166_1004.las	Adjusted GPS Time
1166_1006.las	Adjusted GPS Time
1166_1008.las	Adjusted GPS Time
1166_1010.las	Adjusted GPS Time
1166_1012.las	Adjusted GPS Time
1166_1014.las	Adjusted GPS Time
1166_1016.las	Adjusted GPS Time
1166_1018.las	Adjusted GPS Time
1166_1020.las	Adjusted GPS Time
1166_1022.las	Adjusted GPS Time
1166_1024.las	Adjusted GPS Time
1166_1026.las	Adjusted GPS Time
1166_910.las	Adjusted GPS Time

## 2.3 Report on GPS Time Type (Tiled Data) - continued

File	GPS Time Type
1166_912.las	Adjusted GPS Time
1166_914.las	Adjusted GPS Time
1166_916.las	Adjusted GPS Time
1166_918.las	Adjusted GPS Time
1166_920.las	Adjusted GPS Time
1166_922.las	Adjusted GPS Time
1166_924.las	Adjusted GPS Time
1166_926.las	Adjusted GPS Time
1166_928.las	Adjusted GPS Time
1166_930.las	Adjusted GPS Time
1166_932.las	Adjusted GPS Time
1166_934.las	Adjusted GPS Time
1166_936.las	Adjusted GPS Time
1166_938.las	Adjusted GPS Time
1166_940.las	Adjusted GPS Time
1166_942.las	Adjusted GPS Time
1166_944.las	Adjusted GPS Time
1166_946.las	Adjusted GPS Time
1166_948.las	Adjusted GPS Time
1166_950.las	Adjusted GPS Time
1166_952.las	Adjusted GPS Time
1166_954.las	Adjusted GPS Time
1166_956.las	Adjusted GPS Time
1166_958.las	Adjusted GPS Time
1166_960.las	Adjusted GPS Time
1166_962.las	Adjusted GPS Time
1166_964.las	Adjusted GPS Time
1166_966.las	Adjusted GPS Time
1166_968.las	Adjusted GPS Time
1166_970.las	Adjusted GPS Time
1166_972.las	Adjusted GPS Time
1166_974.las	Adjusted GPS Time
1166_976.las	Adjusted GPS Time
1166_978.las	Adjusted GPS Time
1166_980.las	Adjusted GPS Time
1166_982.las	Adjusted GPS Time
1166_984.las	Adjusted GPS Time
1166_986.las	Adjusted GPS Time
1166_988.las	Adjusted GPS Time
1166_990.las	Adjusted GPS Time
1166_992.las	Adjusted GPS Time
1166_994.las	Adjusted GPS Time
1166_996.las	Adjusted GPS Time
1166_998.las	Adjusted GPS Time
1168_1000.las	Adjusted GPS Time
1168_1002.las	Adjusted GPS Time
1168_1004.las	Adjusted GPS Time
1168_1006.las	Adjusted GPS Time
1168_1008.las	Adjusted GPS Time

## 2.3 Report on GPS Time Type (Tiled Data) - continued

File	GPS Time Type
1168_1010.las	Adjusted GPS Time
1168_1012.las	Adjusted GPS Time
1168_1014.las	Adjusted GPS Time
1168_1016.las	Adjusted GPS Time
1168_1018.las	Adjusted GPS Time
1168_1020.las	Adjusted GPS Time
1168_1022.las	Adjusted GPS Time
1168_1024.las	Adjusted GPS Time
1168_910.las	Adjusted GPS Time
1168_912.las	Adjusted GPS Time
1168_914.las	Adjusted GPS Time
1168_916.las	Adjusted GPS Time
1168_918.las	Adjusted GPS Time
1168_920.las	Adjusted GPS Time
1168_922.las	Adjusted GPS Time
1168_924.las	Adjusted GPS Time
1168_926.las	Adjusted GPS Time
1168_928.las	Adjusted GPS Time
1168_930.las	Adjusted GPS Time
1168_932.las	Adjusted GPS Time
1168_934.las	Adjusted GPS Time
1168_936.las	Adjusted GPS Time
1168_938.las	Adjusted GPS Time
1168_940.las	Adjusted GPS Time
1168_942.las	Adjusted GPS Time
1168_944.las	Adjusted GPS Time
1168_946.las	Adjusted GPS Time
1168_948.las	Adjusted GPS Time
1168_950.las	Adjusted GPS Time
1168_952.las	Adjusted GPS Time
1168_954.las	Adjusted GPS Time
1168_956.las	Adjusted GPS Time
1168_958.las	Adjusted GPS Time
1168_960.las	Adjusted GPS Time
1168_962.las	Adjusted GPS Time
1168_964.las	Adjusted GPS Time
1168_966.las	Adjusted GPS Time
1168_968.las	Adjusted GPS Time
1168_970.las	Adjusted GPS Time
1168_972.las	Adjusted GPS Time
1168_974.las	Adjusted GPS Time
1168_976.las	Adjusted GPS Time
1168_978.las	Adjusted GPS Time
1168_980.las	Adjusted GPS Time
1168_982.las	Adjusted GPS Time
1168_984.las	Adjusted GPS Time
1168_986.las	Adjusted GPS Time
1168_988.las	Adjusted GPS Time
1168_990.las	Adjusted GPS Time

## 2.3 Report on GPS Time Type (Tiled Data) - continued

File	GPS Time Type
1168_992.las	Adjusted GPS Time
1168_994.las	Adjusted GPS Time
1168_996.las	Adjusted GPS Time
1168_998.las	Adjusted GPS Time
1170_1000.las	Adjusted GPS Time
1170_1002.las	Adjusted GPS Time
1170_1004.las	Adjusted GPS Time
1170_1006.las	Adjusted GPS Time
1170_1008.las	Adjusted GPS Time
1170_1010.las	Adjusted GPS Time
1170_1012.las	Adjusted GPS Time
1170_1014.las	Adjusted GPS Time
1170_1016.las	Adjusted GPS Time
1170_1018.las	Adjusted GPS Time
1170_1020.las	Adjusted GPS Time
1170_1022.las	Adjusted GPS Time
1170_1024.las	Adjusted GPS Time
1170_910.las	Adjusted GPS Time
1170_912.las	Adjusted GPS Time
1170_914.las	Adjusted GPS Time
1170_916.las	Adjusted GPS Time
1170_918.las	Adjusted GPS Time
1170_920.las	Adjusted GPS Time
1170_922.las	Adjusted GPS Time
1170_924.las	Adjusted GPS Time
1170_926.las	Adjusted GPS Time
1170_928.las	Adjusted GPS Time
1170_930.las	Adjusted GPS Time
1170_932.las	Adjusted GPS Time
1170_934.las	Adjusted GPS Time
1170_936.las	Adjusted GPS Time
1170_938.las	Adjusted GPS Time
1170_940.las	Adjusted GPS Time
1170_942.las	Adjusted GPS Time
1170_944.las	Adjusted GPS Time
1170_946.las	Adjusted GPS Time
1170_948.las	Adjusted GPS Time
1170_950.las	Adjusted GPS Time
1170_952.las	Adjusted GPS Time
1170_954.las	Adjusted GPS Time
1170_956.las	Adjusted GPS Time
1170_958.las	Adjusted GPS Time
1170_960.las	Adjusted GPS Time
1170_962.las	Adjusted GPS Time
1170_964.las	Adjusted GPS Time
1170_966.las	Adjusted GPS Time
1170_968.las	Adjusted GPS Time
1170_970.las	Adjusted GPS Time
1170_972.las	Adjusted GPS Time



## 2.3 Report on GPS Time Type (Tiled Data) - continued

File	GPS Time Type
1170_974.las	Adjusted GPS Time
1170_976.las	Adjusted GPS Time
1170_978.las	Adjusted GPS Time
1170_980.las	Adjusted GPS Time
1170_982.las	Adjusted GPS Time
1170_984.las	Adjusted GPS Time
1170_986.las	Adjusted GPS Time
1170_988.las	Adjusted GPS Time
1170_990.las	Adjusted GPS Time
1170_992.las	Adjusted GPS Time
1170_994.las	Adjusted GPS Time
1170_996.las	Adjusted GPS Time
1170_998.las	Adjusted GPS Time
1172_1000.las	Adjusted GPS Time
1172_1002.las	Adjusted GPS Time
1172_1004.las	Adjusted GPS Time
1172_1006.las	Adjusted GPS Time
1172_1008.las	Adjusted GPS Time
1172_1010.las	Adjusted GPS Time
1172_1012.las	Adjusted GPS Time
1172_1014.las	Adjusted GPS Time
1172_1016.las	Adjusted GPS Time
1172_1018.las	Adjusted GPS Time
1172_1020.las	Adjusted GPS Time
1172_1022.las	Adjusted GPS Time
1172_1024.las	Adjusted GPS Time
1172_910.las	Adjusted GPS Time
1172_912.las	Adjusted GPS Time
1172_914.las	Adjusted GPS Time
1172_916.las	Adjusted GPS Time
1172_918.las	Adjusted GPS Time
1172_920.las	Adjusted GPS Time
1172_922.las	Adjusted GPS Time
1172_924.las	Adjusted GPS Time
1172_926.las	Adjusted GPS Time
1172_928.las	Adjusted GPS Time
1172_930.las	Adjusted GPS Time
1172_932.las	Adjusted GPS Time
1172_934.las	Adjusted GPS Time
1172_936.las	Adjusted GPS Time
1172_938.las	Adjusted GPS Time
1172_940.las	Adjusted GPS Time
1172_942.las	Adjusted GPS Time
1172_944.las	Adjusted GPS Time
1172_946.las	Adjusted GPS Time
1172_948.las	Adjusted GPS Time
1172_950.las	Adjusted GPS Time
1172_952.las	Adjusted GPS Time
1172_954.las	Adjusted GPS Time

## 2.3 Report on GPS Time Type (Tiled Data) - continued

File	GPS Time Type
1172_956.las	Adjusted GPS Time
1172_958.las	Adjusted GPS Time
1172_960.las	Adjusted GPS Time
1172_962.las	Adjusted GPS Time
1172_964.las	Adjusted GPS Time
1172_966.las	Adjusted GPS Time
1172_968.las	Adjusted GPS Time
1172_970.las	Adjusted GPS Time
1172_972.las	Adjusted GPS Time
1172_974.las	Adjusted GPS Time
1172_976.las	Adjusted GPS Time
1172_978.las	Adjusted GPS Time
1172_980.las	Adjusted GPS Time
1172_982.las	Adjusted GPS Time
1172_984.las	Adjusted GPS Time
1172_986.las	Adjusted GPS Time
1172_988.las	Adjusted GPS Time
1172_990.las	Adjusted GPS Time
1172_992.las	Adjusted GPS Time
1172_994.las	Adjusted GPS Time
1172_996.las	Adjusted GPS Time
1172_998.las	Adjusted GPS Time
1174_1000.las	Adjusted GPS Time
1174_1002.las	Adjusted GPS Time
1174_1004.las	Adjusted GPS Time
1174_1006.las	Adjusted GPS Time
1174_1008.las	Adjusted GPS Time
1174_1010.las	Adjusted GPS Time
1174_1012.las	Adjusted GPS Time
1174_1014.las	Adjusted GPS Time
1174_1016.las	Adjusted GPS Time
1174_1018.las	Adjusted GPS Time
1174_1020.las	Adjusted GPS Time
1174_1022.las	Adjusted GPS Time
1174_1024.las	Adjusted GPS Time
1174_904.las	Adjusted GPS Time
1174_906.las	Adjusted GPS Time
1174_908.las	Adjusted GPS Time
1174_910.las	Adjusted GPS Time
1174_912.las	Adjusted GPS Time
1174_914.las	Adjusted GPS Time
1174_916.las	Adjusted GPS Time
1174_918.las	Adjusted GPS Time
1174_920.las	Adjusted GPS Time
1174_922.las	Adjusted GPS Time
1174_924.las	Adjusted GPS Time
1174_926.las	Adjusted GPS Time
1174_928.las	Adjusted GPS Time
1174_930.las	Adjusted GPS Time

## 2.3 Report on GPS Time Type (Tiled Data) - continued

File	GPS Time Type
1174_932.las	Adjusted GPS Time
1174_934.las	Adjusted GPS Time
1174_936.las	Adjusted GPS Time
1174_938.las	Adjusted GPS Time
1174_940.las	Adjusted GPS Time
1174_942.las	Adjusted GPS Time
1174_944.las	Adjusted GPS Time
1174_946.las	Adjusted GPS Time
1174_948.las	Adjusted GPS Time
1174_950.las	Adjusted GPS Time
1174_952.las	Adjusted GPS Time
1174_954.las	Adjusted GPS Time
1174_956.las	Adjusted GPS Time
1174_958.las	Adjusted GPS Time
1174_960.las	Adjusted GPS Time
1174_962.las	Adjusted GPS Time
1174_964.las	Adjusted GPS Time
1174_966.las	Adjusted GPS Time
1174_968.las	Adjusted GPS Time
1174_970.las	Adjusted GPS Time
1174_972.las	Adjusted GPS Time
1174_974.las	Adjusted GPS Time
1174_976.las	Adjusted GPS Time
1174_978.las	Adjusted GPS Time
1174_980.las	Adjusted GPS Time
1174_982.las	Adjusted GPS Time
1174_984.las	Adjusted GPS Time
1174_986.las	Adjusted GPS Time
1174_988.las	Adjusted GPS Time
1174_990.las	Adjusted GPS Time
1174_992.las	Adjusted GPS Time
1174_994.las	Adjusted GPS Time
1174_996.las	Adjusted GPS Time
1174_998.las	Adjusted GPS Time
1176_1000.las	Adjusted GPS Time
1176_1002.las	Adjusted GPS Time
1176_1004.las	Adjusted GPS Time
1176_1006.las	Adjusted GPS Time
1176_1008.las	Adjusted GPS Time
1176_1010.las	Adjusted GPS Time
1176_1012.las	Adjusted GPS Time
1176_1014.las	Adjusted GPS Time
1176_1016.las	Adjusted GPS Time
1176_1018.las	Adjusted GPS Time
1176_1020.las	Adjusted GPS Time
1176_1022.las	Adjusted GPS Time
1176_1024.las	Adjusted GPS Time
1176_904.las	Adjusted GPS Time
1176_906.las	Adjusted GPS Time

## 2.3 Report on GPS Time Type (Tiled Data) - continued

File	GPS Time Type
1176_908.las	Adjusted GPS Time
1176_910.las	Adjusted GPS Time
1176_912.las	Adjusted GPS Time
1176_914.las	Adjusted GPS Time
1176_916.las	Adjusted GPS Time
1176_918.las	Adjusted GPS Time
1176_920.las	Adjusted GPS Time
1176_922.las	Adjusted GPS Time
1176_924.las	Adjusted GPS Time
1176_926.las	Adjusted GPS Time
1176_928.las	Adjusted GPS Time
1176_930.las	Adjusted GPS Time
1176_932.las	Adjusted GPS Time
1176_934.las	Adjusted GPS Time
1176_936.las	Adjusted GPS Time
1176_938.las	Adjusted GPS Time
1176_940.las	Adjusted GPS Time
1176_942.las	Adjusted GPS Time
1176_944.las	Adjusted GPS Time
1176_946.las	Adjusted GPS Time
1176_948.las	Adjusted GPS Time
1176_950.las	Adjusted GPS Time
1176_952.las	Adjusted GPS Time
1176_954.las	Adjusted GPS Time
1176_956.las	Adjusted GPS Time
1176_958.las	Adjusted GPS Time
1176_960.las	Adjusted GPS Time
1176_962.las	Adjusted GPS Time
1176_964.las	Adjusted GPS Time
1176_966.las	Adjusted GPS Time
1176_968.las	Adjusted GPS Time
1176_970.las	Adjusted GPS Time
1176_972.las	Adjusted GPS Time
1176_974.las	Adjusted GPS Time
1176_976.las	Adjusted GPS Time
1176_978.las	Adjusted GPS Time
1176_980.las	Adjusted GPS Time
1176_982.las	Adjusted GPS Time
1176_984.las	Adjusted GPS Time
1176_986.las	Adjusted GPS Time
1176_988.las	Adjusted GPS Time
1176_990.las	Adjusted GPS Time
1176_992.las	Adjusted GPS Time
1176_994.las	Adjusted GPS Time
1176_996.las	Adjusted GPS Time
1176_998.las	Adjusted GPS Time
1178_1000.las	Adjusted GPS Time
1178_1002.las	Adjusted GPS Time
1178_1004.las	Adjusted GPS Time

## 2.3 Report on GPS Time Type (Tiled Data) - continued

File	GPS Time Type
1178_1006.las	Adjusted GPS Time
1178_1008.las	Adjusted GPS Time
1178_1010.las	Adjusted GPS Time
1178_1012.las	Adjusted GPS Time
1178_1014.las	Adjusted GPS Time
1178_1016.las	Adjusted GPS Time
1178_1018.las	Adjusted GPS Time
1178_1020.las	Adjusted GPS Time
1178_1022.las	Adjusted GPS Time
1178_1024.las	Adjusted GPS Time
1178_904.las	Adjusted GPS Time
1178_906.las	Adjusted GPS Time
1178_908.las	Adjusted GPS Time
1178_910.las	Adjusted GPS Time
1178_912.las	Adjusted GPS Time
1178_914.las	Adjusted GPS Time
1178_916.las	Adjusted GPS Time
1178_918.las	Adjusted GPS Time
1178_920.las	Adjusted GPS Time
1178_922.las	Adjusted GPS Time
1178_924.las	Adjusted GPS Time
1178_926.las	Adjusted GPS Time
1178_928.las	Adjusted GPS Time
1178_930.las	Adjusted GPS Time
1178_932.las	Adjusted GPS Time
1178_934.las	Adjusted GPS Time
1178_936.las	Adjusted GPS Time
1178_938.las	Adjusted GPS Time
1178_940.las	Adjusted GPS Time
1178_942.las	Adjusted GPS Time
1178_944.las	Adjusted GPS Time
1178_946.las	Adjusted GPS Time
1178_948.las	Adjusted GPS Time
1178_950.las	Adjusted GPS Time
1178_952.las	Adjusted GPS Time
1178_954.las	Adjusted GPS Time
1178_956.las	Adjusted GPS Time
1178_958.las	Adjusted GPS Time
1178_960.las	Adjusted GPS Time
1178_962.las	Adjusted GPS Time
1178_964.las	Adjusted GPS Time
1178_966.las	Adjusted GPS Time
1178_968.las	Adjusted GPS Time
1178_970.las	Adjusted GPS Time
1178_972.las	Adjusted GPS Time
1178_974.las	Adjusted GPS Time
1178_976.las	Adjusted GPS Time
1178_978.las	Adjusted GPS Time
1178_980.las	Adjusted GPS Time

## 2.3 Report on GPS Time Type (Tiled Data) - continued

File	GPS Time Type
1178_982.las	Adjusted GPS Time
1178_984.las	Adjusted GPS Time
1178_986.las	Adjusted GPS Time
1178_988.las	Adjusted GPS Time
1178_990.las	Adjusted GPS Time
1178_992.las	Adjusted GPS Time
1178_994.las	Adjusted GPS Time
1178_996.las	Adjusted GPS Time
1178_998.las	Adjusted GPS Time
1180_1000.las	Adjusted GPS Time
1180_1002.las	Adjusted GPS Time
1180_1004.las	Adjusted GPS Time
1180_1006.las	Adjusted GPS Time
1180_1008.las	Adjusted GPS Time
1180_1010.las	Adjusted GPS Time
1180_1012.las	Adjusted GPS Time
1180_1014.las	Adjusted GPS Time
1180_1016.las	Adjusted GPS Time
1180_1018.las	Adjusted GPS Time
1180_1020.las	Adjusted GPS Time
1180_1022.las	Adjusted GPS Time
1180_1024.las	Adjusted GPS Time
1180_904.las	Adjusted GPS Time
1180_906.las	Adjusted GPS Time
1180_908.las	Adjusted GPS Time
1180_910.las	Adjusted GPS Time
1180_912.las	Adjusted GPS Time
1180_914.las	Adjusted GPS Time
1180_916.las	Adjusted GPS Time
1180_918.las	Adjusted GPS Time
1180_920.las	Adjusted GPS Time
1180_922.las	Adjusted GPS Time
1180_924.las	Adjusted GPS Time
1180_926.las	Adjusted GPS Time
1180_928.las	Adjusted GPS Time
1180_930.las	Adjusted GPS Time
1180_932.las	Adjusted GPS Time
1180_934.las	Adjusted GPS Time
1180_936.las	Adjusted GPS Time
1180_938.las	Adjusted GPS Time
1180_940.las	Adjusted GPS Time
1180_942.las	Adjusted GPS Time
1180_944.las	Adjusted GPS Time
1180_946.las	Adjusted GPS Time
1180_948.las	Adjusted GPS Time
1180_950.las	Adjusted GPS Time
1180_952.las	Adjusted GPS Time
1180_954.las	Adjusted GPS Time
1180_956.las	Adjusted GPS Time

## 2.3 Report on GPS Time Type (Tiled Data) - continued

File	GPS Time Type
1180_958.las	Adjusted GPS Time
1180_960.las	Adjusted GPS Time
1180_962.las	Adjusted GPS Time
1180_964.las	Adjusted GPS Time
1180_966.las	Adjusted GPS Time
1180_968.las	Adjusted GPS Time
1180_970.las	Adjusted GPS Time
1180_972.las	Adjusted GPS Time
1180_974.las	Adjusted GPS Time
1180_976.las	Adjusted GPS Time
1180_978.las	Adjusted GPS Time
1180_980.las	Adjusted GPS Time
1180_982.las	Adjusted GPS Time
1180_984.las	Adjusted GPS Time
1180_986.las	Adjusted GPS Time
1180_988.las	Adjusted GPS Time
1180_990.las	Adjusted GPS Time
1180_992.las	Adjusted GPS Time
1180_994.las	Adjusted GPS Time
1180_996.las	Adjusted GPS Time
1180_998.las	Adjusted GPS Time
1182_1000.las	Adjusted GPS Time
1182_1002.las	Adjusted GPS Time
1182_1004.las	Adjusted GPS Time
1182_1006.las	Adjusted GPS Time
1182_1008.las	Adjusted GPS Time
1182_1010.las	Adjusted GPS Time
1182_1012.las	Adjusted GPS Time
1182_1014.las	Adjusted GPS Time
1182_1016.las	Adjusted GPS Time
1182_1018.las	Adjusted GPS Time
1182_1020.las	Adjusted GPS Time
1182_1022.las	Adjusted GPS Time
1182_1024.las	Adjusted GPS Time
1182_904.las	Adjusted GPS Time
1182_906.las	Adjusted GPS Time
1182_908.las	Adjusted GPS Time
1182_910.las	Adjusted GPS Time
1182_912.las	Adjusted GPS Time
1182_914.las	Adjusted GPS Time
1182_916.las	Adjusted GPS Time
1182_918.las	Adjusted GPS Time
1182_920.las	Adjusted GPS Time
1182_922.las	Adjusted GPS Time
1182_924.las	Adjusted GPS Time
1182_926.las	Adjusted GPS Time
1182_928.las	Adjusted GPS Time
1182_930.las	Adjusted GPS Time
1182_932.las	Adjusted GPS Time

## 2.3 Report on GPS Time Type (Tiled Data) - continued

File	GPS Time Type
1182_934.las	Adjusted GPS Time
1182_936.las	Adjusted GPS Time
1182_938.las	Adjusted GPS Time
1182_940.las	Adjusted GPS Time
1182_942.las	Adjusted GPS Time
1182_944.las	Adjusted GPS Time
1182_946.las	Adjusted GPS Time
1182_948.las	Adjusted GPS Time
1182_950.las	Adjusted GPS Time
1182_952.las	Adjusted GPS Time
1182_954.las	Adjusted GPS Time
1182_956.las	Adjusted GPS Time
1182_958.las	Adjusted GPS Time
1182_960.las	Adjusted GPS Time
1182_962.las	Adjusted GPS Time
1182_964.las	Adjusted GPS Time
1182_966.las	Adjusted GPS Time
1182_968.las	Adjusted GPS Time
1182_970.las	Adjusted GPS Time
1182_972.las	Adjusted GPS Time
1182_974.las	Adjusted GPS Time
1182_976.las	Adjusted GPS Time
1182_978.las	Adjusted GPS Time
1182_980.las	Adjusted GPS Time
1182_982.las	Adjusted GPS Time
1182_984.las	Adjusted GPS Time
1182_986.las	Adjusted GPS Time
1182_988.las	Adjusted GPS Time
1182_990.las	Adjusted GPS Time
1182_992.las	Adjusted GPS Time
1182_994.las	Adjusted GPS Time
1182_996.las	Adjusted GPS Time
1182_998.las	Adjusted GPS Time
1184_1000.las	Adjusted GPS Time
1184_1002.las	Adjusted GPS Time
1184_1004.las	Adjusted GPS Time
1184_1006.las	Adjusted GPS Time
1184_1008.las	Adjusted GPS Time
1184_1010.las	Adjusted GPS Time
1184_1012.las	Adjusted GPS Time
1184_1014.las	Adjusted GPS Time
1184_1016.las	Adjusted GPS Time
1184_1018.las	Adjusted GPS Time
1184_1020.las	Adjusted GPS Time
1184_1022.las	Adjusted GPS Time
1184_1024.las	Adjusted GPS Time
1184_904.las	Adjusted GPS Time
1184_906.las	Adjusted GPS Time
1184_908.las	Adjusted GPS Time



## 2.3 Report on GPS Time Type (Tiled Data) - continued

File	GPS Time Type
1184_910.las	Adjusted GPS Time
1184_912.las	Adjusted GPS Time
1184_914.las	Adjusted GPS Time
1184_916.las	Adjusted GPS Time
1184_918.las	Adjusted GPS Time
1184_920.las	Adjusted GPS Time
1184_922.las	Adjusted GPS Time
1184_924.las	Adjusted GPS Time
1184_926.las	Adjusted GPS Time
1184_928.las	Adjusted GPS Time
1184_930.las	Adjusted GPS Time
1184_932.las	Adjusted GPS Time
1184_934.las	Adjusted GPS Time
1184_936.las	Adjusted GPS Time
1184_938.las	Adjusted GPS Time
1184_940.las	Adjusted GPS Time
1184_942.las	Adjusted GPS Time
1184_944.las	Adjusted GPS Time
1184_946.las	Adjusted GPS Time
1184_948.las	Adjusted GPS Time
1184_950.las	Adjusted GPS Time
1184_952.las	Adjusted GPS Time
1184_954.las	Adjusted GPS Time
1184_956.las	Adjusted GPS Time
1184_958.las	Adjusted GPS Time
1184_960.las	Adjusted GPS Time
1184_962.las	Adjusted GPS Time
1184_964.las	Adjusted GPS Time
1184_966.las	Adjusted GPS Time
1184_968.las	Adjusted GPS Time
1184_970.las	Adjusted GPS Time
1184_972.las	Adjusted GPS Time
1184_974.las	Adjusted GPS Time
1184_976.las	Adjusted GPS Time
1184_978.las	Adjusted GPS Time
1184_980.las	Adjusted GPS Time
1184_982.las	Adjusted GPS Time
1184_984.las	Adjusted GPS Time
1184_986.las	Adjusted GPS Time
1184_988.las	Adjusted GPS Time
1184_990.las	Adjusted GPS Time
1184_992.las	Adjusted GPS Time
1184_994.las	Adjusted GPS Time
1184_996.las	Adjusted GPS Time
1184_998.las	Adjusted GPS Time
1186_1000.las	Adjusted GPS Time
1186_1002.las	Adjusted GPS Time
1186_1004.las	Adjusted GPS Time
1186_1006.las	Adjusted GPS Time

## 2.3 Report on GPS Time Type (Tiled Data) - continued

File	GPS Time Type
1186_1008.las	Adjusted GPS Time
1186_1010.las	Adjusted GPS Time
1186_1012.las	Adjusted GPS Time
1186_1014.las	Adjusted GPS Time
1186_1016.las	Adjusted GPS Time
1186_1018.las	Adjusted GPS Time
1186_1020.las	Adjusted GPS Time
1186_1022.las	Adjusted GPS Time
1186_1024.las	Adjusted GPS Time
1186_904.las	Adjusted GPS Time
1186_906.las	Adjusted GPS Time
1186_908.las	Adjusted GPS Time
1186_910.las	Adjusted GPS Time
1186_912.las	Adjusted GPS Time
1186_914.las	Adjusted GPS Time
1186_916.las	Adjusted GPS Time
1186_918.las	Adjusted GPS Time
1186_920.las	Adjusted GPS Time
1186_922.las	Adjusted GPS Time
1186_924.las	Adjusted GPS Time
1186_926.las	Adjusted GPS Time
1186_928.las	Adjusted GPS Time
1186_930.las	Adjusted GPS Time
1186_932.las	Adjusted GPS Time
1186_934.las	Adjusted GPS Time
1186_936.las	Adjusted GPS Time
1186_938.las	Adjusted GPS Time
1186_940.las	Adjusted GPS Time
1186_942.las	Adjusted GPS Time
1186_944.las	Adjusted GPS Time
1186_946.las	Adjusted GPS Time
1186_948.las	Adjusted GPS Time
1186_950.las	Adjusted GPS Time
1186_952.las	Adjusted GPS Time
1186_954.las	Adjusted GPS Time
1186_956.las	Adjusted GPS Time
1186_958.las	Adjusted GPS Time
1186_960.las	Adjusted GPS Time
1186_962.las	Adjusted GPS Time
1186_964.las	Adjusted GPS Time
1186_966.las	Adjusted GPS Time
1186_968.las	Adjusted GPS Time
1186_970.las	Adjusted GPS Time
1186_972.las	Adjusted GPS Time
1186_974.las	Adjusted GPS Time
1186_976.las	Adjusted GPS Time
1186_978.las	Adjusted GPS Time
1186_980.las	Adjusted GPS Time
1186_982.las	Adjusted GPS Time

## 2.3 Report on GPS Time Type (Tiled Data) - continued

File	GPS Time Type
1186_984.las	Adjusted GPS Time
1186_986.las	Adjusted GPS Time
1186_988.las	Adjusted GPS Time
1186_990.las	Adjusted GPS Time
1186_992.las	Adjusted GPS Time
1186_994.las	Adjusted GPS Time
1186_996.las	Adjusted GPS Time
1186_998.las	Adjusted GPS Time
1188_1000.las	Adjusted GPS Time
1188_1002.las	Adjusted GPS Time
1188_1004.las	Adjusted GPS Time
1188_1006.las	Adjusted GPS Time
1188_1008.las	Adjusted GPS Time
1188_1010.las	Adjusted GPS Time
1188_1012.las	Adjusted GPS Time
1188_1014.las	Adjusted GPS Time
1188_1016.las	Adjusted GPS Time
1188_1018.las	Adjusted GPS Time
1188_1020.las	Adjusted GPS Time
1188_1022.las	Adjusted GPS Time
1188_1024.las	Adjusted GPS Time
1188_910.las	Adjusted GPS Time
1188_912.las	Adjusted GPS Time
1188_914.las	Adjusted GPS Time
1188_916.las	Adjusted GPS Time
1188_918.las	Adjusted GPS Time
1188_920.las	Adjusted GPS Time
1188_922.las	Adjusted GPS Time
1188_924.las	Adjusted GPS Time
1188_926.las	Adjusted GPS Time
1188_928.las	Adjusted GPS Time
1188_930.las	Adjusted GPS Time
1188_932.las	Adjusted GPS Time
1188_934.las	Adjusted GPS Time
1188_936.las	Adjusted GPS Time
1188_938.las	Adjusted GPS Time
1188_940.las	Adjusted GPS Time
1188_942.las	Adjusted GPS Time
1188_944.las	Adjusted GPS Time
1188_946.las	Adjusted GPS Time
1188_948.las	Adjusted GPS Time
1188_950.las	Adjusted GPS Time
1188_952.las	Adjusted GPS Time
1188_954.las	Adjusted GPS Time
1188_956.las	Adjusted GPS Time
1188_958.las	Adjusted GPS Time
1188_960.las	Adjusted GPS Time
1188_962.las	Adjusted GPS Time
1188_964.las	Adjusted GPS Time

## 2.3 Report on GPS Time Type (Tiled Data) - continued

File	GPS Time Type
1188_966.las	Adjusted GPS Time
1188_968.las	Adjusted GPS Time
1188_970.las	Adjusted GPS Time
1188_972.las	Adjusted GPS Time
1188_974.las	Adjusted GPS Time
1188_976.las	Adjusted GPS Time
1188_978.las	Adjusted GPS Time
1188_980.las	Adjusted GPS Time
1188_982.las	Adjusted GPS Time
1188_984.las	Adjusted GPS Time
1188_986.las	Adjusted GPS Time
1188_988.las	Adjusted GPS Time
1188_990.las	Adjusted GPS Time
1188_992.las	Adjusted GPS Time
1188_994.las	Adjusted GPS Time
1188_996.las	Adjusted GPS Time
1188_998.las	Adjusted GPS Time
1190_1000.las	Adjusted GPS Time
1190_1002.las	Adjusted GPS Time
1190_1004.las	Adjusted GPS Time
1190_1006.las	Adjusted GPS Time
1190_1008.las	Adjusted GPS Time
1190_1010.las	Adjusted GPS Time
1190_1012.las	Adjusted GPS Time
1190_1014.las	Adjusted GPS Time
1190_1016.las	Adjusted GPS Time
1190_1018.las	Adjusted GPS Time
1190_1020.las	Adjusted GPS Time
1190_1022.las	Adjusted GPS Time
1190_1024.las	Adjusted GPS Time
1190_914.las	Adjusted GPS Time
1190_916.las	Adjusted GPS Time
1190_918.las	Adjusted GPS Time
1190_920.las	Adjusted GPS Time
1190_922.las	Adjusted GPS Time
1190_924.las	Adjusted GPS Time
1190_926.las	Adjusted GPS Time
1190_928.las	Adjusted GPS Time
1190_930.las	Adjusted GPS Time
1190_932.las	Adjusted GPS Time
1190_934.las	Adjusted GPS Time
1190_936.las	Adjusted GPS Time
1190_938.las	Adjusted GPS Time
1190_940.las	Adjusted GPS Time
1190_942.las	Adjusted GPS Time
1190_944.las	Adjusted GPS Time
1190_946.las	Adjusted GPS Time
1190_948.las	Adjusted GPS Time
1190_950.las	Adjusted GPS Time

## 2.3 Report on GPS Time Type (Tiled Data) - continued

File	GPS Time Type
1190_952.las	Adjusted GPS Time
1190_954.las	Adjusted GPS Time
1190_956.las	Adjusted GPS Time
1190_958.las	Adjusted GPS Time
1190_960.las	Adjusted GPS Time
1190_962.las	Adjusted GPS Time
1190_964.las	Adjusted GPS Time
1190_966.las	Adjusted GPS Time
1190_968.las	Adjusted GPS Time
1190_970.las	Adjusted GPS Time
1190_972.las	Adjusted GPS Time
1190_974.las	Adjusted GPS Time
1190_976.las	Adjusted GPS Time
1190_978.las	Adjusted GPS Time
1190_980.las	Adjusted GPS Time
1190_982.las	Adjusted GPS Time
1190_984.las	Adjusted GPS Time
1190_986.las	Adjusted GPS Time
1190_988.las	Adjusted GPS Time
1190_990.las	Adjusted GPS Time
1190_992.las	Adjusted GPS Time
1190_994.las	Adjusted GPS Time
1190_996.las	Adjusted GPS Time
1190_998.las	Adjusted GPS Time
1192_1000.las	Adjusted GPS Time
1192_1002.las	Adjusted GPS Time
1192_1004.las	Adjusted GPS Time
1192_1006.las	Adjusted GPS Time
1192_1008.las	Adjusted GPS Time
1192_1010.las	Adjusted GPS Time
1192_1012.las	Adjusted GPS Time
1192_1014.las	Adjusted GPS Time
1192_1016.las	Adjusted GPS Time
1192_1018.las	Adjusted GPS Time
1192_1020.las	Adjusted GPS Time
1192_1022.las	Adjusted GPS Time
1192_1024.las	Adjusted GPS Time
1192_914.las	Adjusted GPS Time
1192_916.las	Adjusted GPS Time
1192_918.las	Adjusted GPS Time
1192_920.las	Adjusted GPS Time
1192_922.las	Adjusted GPS Time
1192_924.las	Adjusted GPS Time
1192_926.las	Adjusted GPS Time
1192_928.las	Adjusted GPS Time
1192_930.las	Adjusted GPS Time
1192_932.las	Adjusted GPS Time
1192_934.las	Adjusted GPS Time
1192_936.las	Adjusted GPS Time

## 2.3 Report on GPS Time Type (Tiled Data) - continued

File	GPS Time Type
1192_938.las	Adjusted GPS Time
1192_940.las	Adjusted GPS Time
1192_942.las	Adjusted GPS Time
1192_944.las	Adjusted GPS Time
1192_946.las	Adjusted GPS Time
1192_948.las	Adjusted GPS Time
1192_950.las	Adjusted GPS Time
1192_952.las	Adjusted GPS Time
1192_954.las	Adjusted GPS Time
1192_956.las	Adjusted GPS Time
1192_958.las	Adjusted GPS Time
1192_960.las	Adjusted GPS Time
1192_962.las	Adjusted GPS Time
1192_964.las	Adjusted GPS Time
1192_966.las	Adjusted GPS Time
1192_968.las	Adjusted GPS Time
1192_970.las	Adjusted GPS Time
1192_972.las	Adjusted GPS Time
1192_974.las	Adjusted GPS Time
1192_976.las	Adjusted GPS Time
1192_978.las	Adjusted GPS Time
1192_980.las	Adjusted GPS Time
1192_982.las	Adjusted GPS Time
1192_984.las	Adjusted GPS Time
1192_986.las	Adjusted GPS Time
1192_988.las	Adjusted GPS Time
1192_990.las	Adjusted GPS Time
1192_992.las	Adjusted GPS Time
1192_994.las	Adjusted GPS Time
1192_996.las	Adjusted GPS Time
1192_998.las	Adjusted GPS Time
1194_1000.las	Adjusted GPS Time
1194_1002.las	Adjusted GPS Time
1194_1004.las	Adjusted GPS Time
1194_1006.las	Adjusted GPS Time
1194_1008.las	Adjusted GPS Time
1194_1010.las	Adjusted GPS Time
1194_1012.las	Adjusted GPS Time
1194_1014.las	Adjusted GPS Time
1194_1016.las	Adjusted GPS Time
1194_1018.las	Adjusted GPS Time
1194_1020.las	Adjusted GPS Time
1194_1022.las	Adjusted GPS Time
1194_1024.las	Adjusted GPS Time
1194_918.las	Adjusted GPS Time
1194_920.las	Adjusted GPS Time
1194_922.las	Adjusted GPS Time
1194_924.las	Adjusted GPS Time
1194_926.las	Adjusted GPS Time

## 2.3 Report on GPS Time Type (Tiled Data) - continued

File	GPS Time Type
1194_928.las	Adjusted GPS Time
1194_930.las	Adjusted GPS Time
1194_932.las	Adjusted GPS Time
1194_934.las	Adjusted GPS Time
1194_936.las	Adjusted GPS Time
1194_938.las	Adjusted GPS Time
1194_940.las	Adjusted GPS Time
1194_942.las	Adjusted GPS Time
1194_944.las	Adjusted GPS Time
1194_956.las	Adjusted GPS Time
1194_958.las	Adjusted GPS Time
1194_960.las	Adjusted GPS Time
1194_962.las	Adjusted GPS Time
1194_964.las	Adjusted GPS Time
1194_966.las	Adjusted GPS Time
1194_968.las	Adjusted GPS Time
1194_970.las	Adjusted GPS Time
1194_972.las	Adjusted GPS Time
1194_974.las	Adjusted GPS Time
1194_976.las	Adjusted GPS Time
1194_978.las	Adjusted GPS Time
1194_980.las	Adjusted GPS Time
1194_982.las	Adjusted GPS Time
1194_984.las	Adjusted GPS Time
1194_986.las	Adjusted GPS Time
1194_988.las	Adjusted GPS Time
1194_990.las	Adjusted GPS Time
1194_992.las	Adjusted GPS Time
1194_994.las	Adjusted GPS Time
1194_996.las	Adjusted GPS Time
1194_998.las	Adjusted GPS Time
1196_1000.las	Adjusted GPS Time
1196_1002.las	Adjusted GPS Time
1196_1004.las	Adjusted GPS Time
1196_1006.las	Adjusted GPS Time
1196_1008.las	Adjusted GPS Time
1196_1010.las	Adjusted GPS Time
1196_1012.las	Adjusted GPS Time
1196_1014.las	Adjusted GPS Time
1196_1016.las	Adjusted GPS Time
1196_1018.las	Adjusted GPS Time
1196_1020.las	Adjusted GPS Time
1196_1022.las	Adjusted GPS Time
1196_1024.las	Adjusted GPS Time
1196_920.las	Adjusted GPS Time
1196_922.las	Adjusted GPS Time
1196_924.las	Adjusted GPS Time
1196_926.las	Adjusted GPS Time
1196_928.las	Adjusted GPS Time

## 2.3 Report on GPS Time Type (Tiled Data) - continued

File	GPS Time Type
1196_930.las	Adjusted GPS Time
1196_932.las	Adjusted GPS Time
1196_934.las	Adjusted GPS Time
1196_936.las	Adjusted GPS Time
1196_938.las	Adjusted GPS Time
1196_940.las	Adjusted GPS Time
1196_942.las	Adjusted GPS Time
1196_944.las	Adjusted GPS Time
1196_968.las	Adjusted GPS Time
1196_970.las	Adjusted GPS Time
1196_972.las	Adjusted GPS Time
1196_974.las	Adjusted GPS Time
1196_976.las	Adjusted GPS Time
1196_978.las	Adjusted GPS Time
1196_980.las	Adjusted GPS Time
1196_982.las	Adjusted GPS Time
1196_984.las	Adjusted GPS Time
1196_986.las	Adjusted GPS Time
1196_988.las	Adjusted GPS Time
1196_990.las	Adjusted GPS Time
1196_992.las	Adjusted GPS Time
1196_994.las	Adjusted GPS Time
1196_996.las	Adjusted GPS Time
1196_998.las	Adjusted GPS Time
1198_1000.las	Adjusted GPS Time
1198_1002.las	Adjusted GPS Time
1198_1004.las	Adjusted GPS Time
1198_1006.las	Adjusted GPS Time
1198_1008.las	Adjusted GPS Time
1198_1010.las	Adjusted GPS Time
1198_1012.las	Adjusted GPS Time
1198_1014.las	Adjusted GPS Time
1198_1016.las	Adjusted GPS Time
1198_1018.las	Adjusted GPS Time
1198_1020.las	Adjusted GPS Time
1198_1022.las	Adjusted GPS Time
1198_1024.las	Adjusted GPS Time
1198_920.las	Adjusted GPS Time
1198_922.las	Adjusted GPS Time
1198_924.las	Adjusted GPS Time
1198_926.las	Adjusted GPS Time
1198_928.las	Adjusted GPS Time
1198_930.las	Adjusted GPS Time
1198_932.las	Adjusted GPS Time
1198_934.las	Adjusted GPS Time
1198_936.las	Adjusted GPS Time
1198_938.las	Adjusted GPS Time
1198_940.las	Adjusted GPS Time
1198_942.las	Adjusted GPS Time



## 2.3 Report on GPS Time Type (Tiled Data) - continued

File	GPS Time Type
1198_944.las	Adjusted GPS Time
1198_972.las	Adjusted GPS Time
1198_974.las	Adjusted GPS Time
1198_976.las	Adjusted GPS Time
1198_978.las	Adjusted GPS Time
1198_980.las	Adjusted GPS Time
1198_982.las	Adjusted GPS Time
1198_984.las	Adjusted GPS Time
1198_986.las	Adjusted GPS Time
1198_988.las	Adjusted GPS Time
1198_990.las	Adjusted GPS Time
1198_992.las	Adjusted GPS Time
1198_994.las	Adjusted GPS Time
1198_996.las	Adjusted GPS Time
1198_998.las	Adjusted GPS Time
1200_1000.las	Adjusted GPS Time
1200_1002.las	Adjusted GPS Time
1200_1004.las	Adjusted GPS Time
1200_1006.las	Adjusted GPS Time
1200_1008.las	Adjusted GPS Time
1200_1010.las	Adjusted GPS Time
1200_1012.las	Adjusted GPS Time
1200_1014.las	Adjusted GPS Time
1200_1016.las	Adjusted GPS Time
1200_1018.las	Adjusted GPS Time
1200_1020.las	Adjusted GPS Time
1200_1022.las	Adjusted GPS Time
1200_1024.las	Adjusted GPS Time
1200_924.las	Adjusted GPS Time
1200_926.las	Adjusted GPS Time
1200_928.las	Adjusted GPS Time
1200_930.las	Adjusted GPS Time
1200_932.las	Adjusted GPS Time
1200_934.las	Adjusted GPS Time
1200_936.las	Adjusted GPS Time
1200_938.las	Adjusted GPS Time
1200_940.las	Adjusted GPS Time
1200_942.las	Adjusted GPS Time
1200_944.las	Adjusted GPS Time
1200_972.las	Adjusted GPS Time
1200_974.las	Adjusted GPS Time
1200_976.las	Adjusted GPS Time
1200_978.las	Adjusted GPS Time
1200_980.las	Adjusted GPS Time
1200_982.las	Adjusted GPS Time
1200_984.las	Adjusted GPS Time
1200_986.las	Adjusted GPS Time
1200_988.las	Adjusted GPS Time
1200_990.las	Adjusted GPS Time

## 2.3 Report on GPS Time Type (Tiled Data) - continued

File	GPS Time Type
1200_992.las	Adjusted GPS Time
1200_994.las	Adjusted GPS Time
1200_996.las	Adjusted GPS Time
1200_998.las	Adjusted GPS Time
1202_1000.las	Adjusted GPS Time
1202_1002.las	Adjusted GPS Time
1202_1004.las	Adjusted GPS Time
1202_1006.las	Adjusted GPS Time
1202_1008.las	Adjusted GPS Time
1202_1010.las	Adjusted GPS Time
1202_1012.las	Adjusted GPS Time
1202_1014.las	Adjusted GPS Time
1202_1016.las	Adjusted GPS Time
1202_1018.las	Adjusted GPS Time
1202_1020.las	Adjusted GPS Time
1202_1022.las	Adjusted GPS Time
1202_1024.las	Adjusted GPS Time
1202_938.las	Adjusted GPS Time
1202_940.las	Adjusted GPS Time
1202_942.las	Adjusted GPS Time
1202_944.las	Adjusted GPS Time
1202_972.las	Adjusted GPS Time
1202_974.las	Adjusted GPS Time
1202_976.las	Adjusted GPS Time
1202_978.las	Adjusted GPS Time
1202_980.las	Adjusted GPS Time
1202_982.las	Adjusted GPS Time
1202_984.las	Adjusted GPS Time
1202_986.las	Adjusted GPS Time
1202_988.las	Adjusted GPS Time
1202_990.las	Adjusted GPS Time
1202_992.las	Adjusted GPS Time
1202_994.las	Adjusted GPS Time
1202_996.las	Adjusted GPS Time
1202_998.las	Adjusted GPS Time
1204_1000.las	Adjusted GPS Time
1204_1002.las	Adjusted GPS Time
1204_1004.las	Adjusted GPS Time
1204_1006.las	Adjusted GPS Time
1204_1008.las	Adjusted GPS Time
1204_1010.las	Adjusted GPS Time
1204_1012.las	Adjusted GPS Time
1204_1014.las	Adjusted GPS Time
1204_1016.las	Adjusted GPS Time
1204_1018.las	Adjusted GPS Time
1204_1020.las	Adjusted GPS Time
1204_1022.las	Adjusted GPS Time
1204_1024.las	Adjusted GPS Time
1204_972.las	Adjusted GPS Time

## 2.3 Report on GPS Time Type (Tiled Data) - continued

File	GPS Time Type
1204_974.las	Adjusted GPS Time
1204_976.las	Adjusted GPS Time
1204_978.las	Adjusted GPS Time
1204_980.las	Adjusted GPS Time
1204_982.las	Adjusted GPS Time
1204_984.las	Adjusted GPS Time
1204_986.las	Adjusted GPS Time
1204_988.las	Adjusted GPS Time
1204_990.las	Adjusted GPS Time
1204_992.las	Adjusted GPS Time
1204_994.las	Adjusted GPS Time
1204_996.las	Adjusted GPS Time
1204_998.las	Adjusted GPS Time
1206_1000.las	Adjusted GPS Time
1206_1002.las	Adjusted GPS Time
1206_1004.las	Adjusted GPS Time
1206_1006.las	Adjusted GPS Time
1206_1008.las	Adjusted GPS Time
1206_1010.las	Adjusted GPS Time
1206_1012.las	Adjusted GPS Time
1206_1014.las	Adjusted GPS Time
1206_1016.las	Adjusted GPS Time
1206_1018.las	Adjusted GPS Time
1206_1020.las	Adjusted GPS Time
1206_1022.las	Adjusted GPS Time
1206_1024.las	Adjusted GPS Time
1206_972.las	Adjusted GPS Time
1206_974.las	Adjusted GPS Time
1206_976.las	Adjusted GPS Time
1206_978.las	Adjusted GPS Time
1206_980.las	Adjusted GPS Time
1206_982.las	Adjusted GPS Time
1206_984.las	Adjusted GPS Time
1206_986.las	Adjusted GPS Time
1206_988.las	Adjusted GPS Time
1206_990.las	Adjusted GPS Time
1206_992.las	Adjusted GPS Time
1206_994.las	Adjusted GPS Time
1206_996.las	Adjusted GPS Time
1206_998.las	Adjusted GPS Time
1208_1000.las	Adjusted GPS Time
1208_1002.las	Adjusted GPS Time
1208_1004.las	Adjusted GPS Time
1208_1006.las	Adjusted GPS Time
1208_1008.las	Adjusted GPS Time
1208_1010.las	Adjusted GPS Time
1208_1012.las	Adjusted GPS Time
1208_1014.las	Adjusted GPS Time
1208_1016.las	Adjusted GPS Time

## 2.3 Report on GPS Time Type (Tiled Data) - continued

File	GPS Time Type
1208_1018.las	Adjusted GPS Time
1208_1020.las	Adjusted GPS Time
1208_1022.las	Adjusted GPS Time
1208_1024.las	Adjusted GPS Time
1208_974.las	Adjusted GPS Time
1208_976.las	Adjusted GPS Time
1208_978.las	Adjusted GPS Time
1208_980.las	Adjusted GPS Time
1208_982.las	Adjusted GPS Time
1208_984.las	Adjusted GPS Time
1208_986.las	Adjusted GPS Time
1208_988.las	Adjusted GPS Time
1208_990.las	Adjusted GPS Time
1208_992.las	Adjusted GPS Time
1208_994.las	Adjusted GPS Time
1208_996.las	Adjusted GPS Time
1208_998.las	Adjusted GPS Time
1210_1000.las	Adjusted GPS Time
1210_1002.las	Adjusted GPS Time
1210_1004.las	Adjusted GPS Time
1210_1006.las	Adjusted GPS Time
1210_1008.las	Adjusted GPS Time
1210_1010.las	Adjusted GPS Time
1210_1012.las	Adjusted GPS Time
1210_1014.las	Adjusted GPS Time
1210_1016.las	Adjusted GPS Time
1210_1018.las	Adjusted GPS Time
1210_1020.las	Adjusted GPS Time
1210_1022.las	Adjusted GPS Time
1210_1024.las	Adjusted GPS Time
1210_974.las	Adjusted GPS Time
1210_976.las	Adjusted GPS Time
1210_978.las	Adjusted GPS Time
1210_980.las	Adjusted GPS Time
1210_982.las	Adjusted GPS Time
1210_984.las	Adjusted GPS Time
1210_986.las	Adjusted GPS Time
1210_988.las	Adjusted GPS Time
1210_990.las	Adjusted GPS Time
1210_992.las	Adjusted GPS Time
1210_994.las	Adjusted GPS Time
1210_996.las	Adjusted GPS Time
1210_998.las	Adjusted GPS Time

## 2.4 Report on Datums (Swath Data)

[Boresighted Files - E:\Clark County Final QAQC\Boresight LAS](#)

File	EPSG Code	Vertical Datum
1841_A.las	None	None
1841_B.las	None	None
1841_C.las	None	None
1841_D.las	None	None
1841_E.las	None	None
1851_L.las	None	None
1851_M.las	None	None
1851_N.las	None	None
1851_O.las	None	None
1851_P.las	None	None
1861_A.las	None	None
1861_B.las	None	None
1861_C.las	None	None
1863_A.las	None	None
1863_B.las	None	None
1863_C.las	None	None
1871_A.las	None	None
1871_B.las	None	None
1871_C.las	None	None
1881_A.las	None	None
1881_B.las	None	None
1881_C.las	None	None
1881_D.las	None	None
1881_E.las	None	None
1891_L.las	None	None
1891_M.las	None	None
1891_N.las	None	None
1891_O.las	None	None
1891_P.las	None	None
1901_A.las	None	None
1901_B.las	None	None
1901_C.las	None	None
1901_D.las	None	None
1901_E.las	None	None
1911_K.las	None	None
1911_L.las	None	None
1911_M.las	None	None
1911_N.las	None	None
1911_O.las	None	None
1921_A.las	None	None
1921_B.las	None	None
1921_C.las	None	None
1921_D.las	None	None
1921_E.las	None	None
1931_L.las	None	None
1931_M.las	None	None
1931_N.las	None	None
1931_O.las	None	None

## 2.4 Report on Datums (Swath Data) - continued

File	EPSG Code	Vertical Datum
1931_P.las	None	None
1941_A.las	None	None
1941_B.las	None	None
1941_C.las	None	None
1941_D.las	None	None
1941_E.las	None	None
1951_L.las	None	None
1951_M.las	None	None
1951_N.las	None	None
1951_O.las	None	None
1951_P.las	None	None
1961_A.las	None	None
1961_B.las	None	None
1961_C.las	None	None
1961_D.las	None	None
1961_E.las	None	None
1971_L.las	None	None
1971_M.las	None	None
1971_N.las	None	None
1971_O.las	None	None
1971_P.las	None	None
1981_A.las	None	None
1981_B.las	None	None
1981_C.las	None	None
1981_D.las	None	None
1981_E.las	None	None
1991_L.las	None	None
1991_M.las	None	None
1991_N.las	None	None
1991_O.las	None	None
1991_P.las	None	None
1991_Q.las	None	None
2001_A.las	None	None
2001_B.las	None	None
2001_C.las	None	None
2001_D.las	None	None
2001_E.las	None	None
2011_L.las	None	None
2011_M.las	None	None
2011_N.las	None	None
2011_O.las	None	None
2011_P.las	None	None
2011_Q.las	None	None
2021_A.las	None	None
2021_B.las	None	None
2021_C.las	None	None
2021_D.las	None	None
2021_E.las	None	None
2031_L.las	None	None

## 2.4 Report on Datums (Swath Data) - continued

File	EPSG Code	Vertical Datum
2031_M.las	None	None
2031_N.las	None	None
2031_O.las	None	None
2031_P.las	None	None
2031_Q.las	None	None
2041_A.las	None	None
2041_B.las	None	None
2041_C.las	None	None
2041_D.las	None	None
2052_G.las	None	None
2052_H.las	None	None
2052_I.las	None	None
2052_J.las	None	None
2052_K.las	None	None
2061_A.las	None	None
2061_B.las	None	None
2061_C.las	None	None
2061_D.las	None	None
2061_E.las	None	None
2061_F.las	None	None
2071_J.las	None	None
2071_K.las	None	None
2071_L.las	None	None
2071_M.las	None	None
2071_N.las	None	None
2071_O.las	None	None
2081_A.las	None	None
2081_B.las	None	None
2081_C.las	None	None
2081_D.las	None	None
2081_E.las	None	None
2081_F.las	None	None
2091_K.las	None	None
2091_L.las	None	None
2091_M.las	None	None
2091_N.las	None	None
2091_O.las	None	None
2091_P.las	None	None
2101_A.las	None	None
2101_B.las	None	None
2101_C.las	None	None
2101_D.las	None	None
2101_E.las	None	None
2101_F.las	None	None
2111_K.las	None	None
2111_L.las	None	None
2111_M.las	None	None
2111_N.las	None	None
2111_O.las	None	None

## 2.4 Report on Datums (Swath Data) - continued

File	EPSG Code	Vertical Datum
2111_P.las	None	None
2121_A.las	None	None
2121_B.las	None	None
2121_C.las	None	None
2121_D.las	None	None
2121_E.las	None	None
2121_F.las	None	None
2131_L.las	None	None
2131_M.las	None	None
2131_N.las	None	None
2131_O.las	None	None
2131_P.las	None	None
2141_A.las	None	None
2141_B.las	None	None
2141_C.las	None	None
2141_D.las	None	None
2141_E.las	None	None
2141_F.las	None	None
2151_K.las	None	None
2151_L.las	None	None
2151_M.las	None	None
2151_N.las	None	None
2151_O.las	None	None
2151_P.las	None	None
2161_L.las	None	None
2161_M.las	None	None
2161_N.las	None	None
2161_O.las	None	None
2161_P.las	None	None
2172_A.las	None	None
2172_B.las	None	None
2172_C.las	None	None
2172_D.las	None	None
2173_A.las	None	None
2173_B.las	None	None
2173_C.las	None	None
2173_D.las	None	None
2173_E.las	None	None
2182_L.las	None	None
2182_M.las	None	None
2182_N.las	None	None
2182_O.las	None	None
2182_P.las	None	None
2182_Q.las	None	None
2183_M.las	None	None
2183_N.las	None	None
2183_O.las	None	None
2183_P.las	None	None
2192_A.las	None	None



## 2.4 Report on Datums (Swath Data) - continued

File	EPSG Code	Vertical Datum
2192_B.las	None	None
2192_C.las	None	None
2192_D.las	None	None
2192_E.las	None	None
2192_F.las	None	None
2202_M.las	None	None
2202_N.las	None	None
2202_O.las	None	None
2202_P.las	None	None
2202_Q.las	None	None
2202_R.las	None	None
2212_A.las	None	None
2212_B.las	None	None
2212_C.las	None	None
2212_D.las	None	None
2212_E.las	None	None
2212_F.las	None	None
2222_M.las	None	None
2222_N.las	None	None
2222_O.las	None	None
2222_P.las	None	None
2222_Q.las	None	None
2222_R.las	None	None
2232_A.las	None	None
2232_B.las	None	None
2232_C.las	None	None
2232_D.las	None	None
2232_E.las	None	None
2232_F.las	None	None
2242_M.las	None	None
2242_N.las	None	None
2242_O.las	None	None
2242_P.las	None	None
2242_Q.las	None	None
2242_R.las	None	None
2252_A.las	None	None
2252_B.las	None	None
2252_C.las	None	None
2252_D.las	None	None
2252_E.las	None	None
2252_F.las	None	None
2262_M.las	None	None
2262_N.las	None	None
2262_O.las	None	None
2262_P.las	None	None
2262_Q.las	None	None
2262_R.las	None	None
2272_A.las	None	None
2272_B.las	None	None

## 2.4 Report on Datums (Swath Data) - continued

File	EPSG Code	Vertical Datum
2272_C.las	None	None
2272_D.las	None	None
2272_E.las	None	None
2272_F.las	None	None
2282_M.las	None	None
2282_N.las	None	None
2282_O.las	None	None
2282_P.las	None	None
2282_Q.las	None	None
2282_R.las	None	None
2292_A.las	None	None
2292_B.las	None	None
2292_C.las	None	None
2292_D.las	None	None
2292_E.las	None	None
2292_F.las	None	None
2302_K.las	None	None
2302_L.las	None	None
2302_M.las	None	None
2302_N.las	None	None
2302_O.las	None	None
2302_P.las	None	None
2311_L.las	None	None
2311_M.las	None	None
2311_N.las	None	None
2311_O.las	None	None
2311_P.las	None	None
2311_Q.las	None	None
2311_R.las	None	None
2321_A.las	None	None
2321_B.las	None	None
2321_C.las	None	None
2321_D.las	None	None
2321_E.las	None	None
2321_F.las	None	None
2331_L.las	None	None
2331_M.las	None	None
2331_N.las	None	None
2331_O.las	None	None
2331_P.las	None	None
2331_Q.las	None	None
2341_A.las	None	None
2341_B.las	None	None
2341_C.las	None	None
2341_D.las	None	None
2341_E.las	None	None
2341_F.las	None	None
2421_A.las	None	None
2421_B.las	None	None

## 2.4 Report on Datums (Swath Data) - continued

File	EPSG Code	Vertical Datum
2421_C.las	None	None
2421_D.las	None	None
2421_E.las	None	None
2421_F.las	None	None
2431_P.las	None	None
2441_A.las	None	None
2441_B.las	None	None
2441_C.las	None	None
2441_D.las	None	None
2441_E.las	None	None
2441_F.las	None	None
2451_K.las	None	None
2451_L.las	None	None
2451_M.las	None	None
2451_N.las	None	None
2451_O.las	None	None
2451_P.las	None	None
2451_Q.las	None	None
2461_A.las	None	None
2461_B.las	None	None
2461_C.las	None	None
2461_D.las	None	None
2461_E.las	None	None
2461_F.las	None	None
2462_A.las	None	None
2472_D.las	None	None
2472_E.las	None	None
2472_F.las	None	None
2472_G.las	None	None
2472_H.las	None	None
2472_I.las	None	None
2472_J.las	None	None
2481_A.las	None	None
2481_B.las	None	None
2481_C.las	None	None
2481_D.las	None	None
2481_E.las	None	None
2481_F.las	None	None
2491_P.las	None	None
2501_A.las	None	None
2501_B.las	None	None
2501_C.las	None	None
2501_D.las	None	None
2501_E.las	None	None
2501_F.las	None	None
2511_L.las	None	None
2511_M.las	None	None
2511_N.las	None	None
2511_O.las	None	None

## 2.4 Report on Datums (Swath Data) - continued

File	EPSG Code	Vertical Datum
2511_P.las	None	None
2511_Q.las	None	None
2521_A.las	None	None
2521_B.las	None	None
2521_C.las	None	None
2521_D.las	None	None
2521_E.las	None	None
2521_F.las	None	None
2521_G.las	None	None
2531_L.las	None	None
2531_M.las	None	None
2531_N.las	None	None
2531_O.las	None	None
2531_P.las	None	None
2531_Q.las	None	None
2531_R.las	None	None
2541_A.las	None	None
2541_B.las	None	None
2541_C.las	None	None
2541_D.las	None	None
2541_E.las	None	None
2541_F.las	None	None
2551_L.las	None	None
2551_M.las	None	None
2551_N.las	None	None
2551_O.las	None	None
2551_P.las	None	None
2551_Q.las	None	None
2561_A.las	None	None
2561_B.las	None	None
2561_C.las	None	None
2561_D.las	None	None
2561_E.las	None	None
2561_F.las	None	None
2571_A.las	None	None
2571_B.las	None	None
2571_C.las	None	None
2571_D.las	None	None
2581_J.las	None	None
2581_K.las	None	None
2591_A.las	None	None
2601_K.las	None	None
2601_L.las	None	None
2611_A.las	None	None
2621_K.las	None	None
2632_A.las	None	None
9511_A.las	None	None
9511_B.las	None	None

## 2.4 Report on Datums (Tiled Data)

[Classified Files - E:\Clark County Final QAQC\Classified LAS](#)

File	EPSG Code	Vertical Datum
1072_1000.las	None	NAVD88 - Geoid09 (Feet)
1072_1002.las	None	NAVD88 - Geoid09 (Feet)
1072_1004.las	None	NAVD88 - Geoid09 (Feet)
1072_1006.las	None	NAVD88 - Geoid09 (Feet)
1072_1008.las	None	NAVD88 - Geoid09 (Feet)
1072_1010.las	None	NAVD88 - Geoid09 (Feet)
1072_1012.las	None	NAVD88 - Geoid09 (Feet)
1072_1014.las	None	NAVD88 - Geoid09 (Feet)
1072_1016.las	None	NAVD88 - Geoid09 (Feet)
1072_1018.las	None	NAVD88 - Geoid09 (Feet)
1072_1020.las	None	NAVD88 - Geoid09 (Feet)
1072_1022.las	None	NAVD88 - Geoid09 (Feet)
1072_1024.las	None	NAVD88 - Geoid09 (Feet)
1072_1026.las	None	NAVD88 - Geoid09 (Feet)
1072_936.las	None	NAVD88 - Geoid09 (Feet)
1072_938.las	None	NAVD88 - Geoid09 (Feet)
1072_940.las	None	NAVD88 - Geoid09 (Feet)
1072_942.las	None	NAVD88 - Geoid09 (Feet)
1072_944.las	None	NAVD88 - Geoid09 (Feet)
1072_946.las	None	NAVD88 - Geoid09 (Feet)
1072_948.las	None	NAVD88 - Geoid09 (Feet)
1072_950.las	None	NAVD88 - Geoid09 (Feet)
1072_952.las	None	NAVD88 - Geoid09 (Feet)
1072_954.las	None	NAVD88 - Geoid09 (Feet)
1072_956.las	None	NAVD88 - Geoid09 (Feet)
1072_958.las	None	NAVD88 - Geoid09 (Feet)
1072_960.las	None	NAVD88 - Geoid09 (Feet)
1072_962.las	None	NAVD88 - Geoid09 (Feet)
1072_964.las	None	NAVD88 - Geoid09 (Feet)
1072_966.las	None	NAVD88 - Geoid09 (Feet)
1072_968.las	None	NAVD88 - Geoid09 (Feet)
1072_970.las	None	NAVD88 - Geoid09 (Feet)
1072_972.las	None	NAVD88 - Geoid09 (Feet)
1072_974.las	None	NAVD88 - Geoid09 (Feet)
1072_976.las	None	NAVD88 - Geoid09 (Feet)
1072_978.las	None	NAVD88 - Geoid09 (Feet)
1072_980.las	None	NAVD88 - Geoid09 (Feet)
1072_982.las	None	NAVD88 - Geoid09 (Feet)
1072_984.las	None	NAVD88 - Geoid09 (Feet)
1072_986.las	None	NAVD88 - Geoid09 (Feet)
1072_988.las	None	NAVD88 - Geoid09 (Feet)
1072_990.las	None	NAVD88 - Geoid09 (Feet)
1072_992.las	None	NAVD88 - Geoid09 (Feet)
1072_994.las	None	NAVD88 - Geoid09 (Feet)
1072_996.las	None	NAVD88 - Geoid09 (Feet)
1072_998.las	None	NAVD88 - Geoid09 (Feet)
1074_1000.las	None	NAVD88 - Geoid09 (Feet)
1074_1002.las	None	NAVD88 - Geoid09 (Feet)

## 2.4 Report on Datums (Tiled Data) - continued

File	EPSG Code	Vertical Datum
1074_1004.las	None	NAVD88 - Geoid09 (Feet)
1074_1006.las	None	NAVD88 - Geoid09 (Feet)
1074_1008.las	None	NAVD88 - Geoid09 (Feet)
1074_1010.las	None	NAVD88 - Geoid09 (Feet)
1074_1012.las	None	NAVD88 - Geoid09 (Feet)
1074_1014.las	None	NAVD88 - Geoid09 (Feet)
1074_1016.las	None	NAVD88 - Geoid09 (Feet)
1074_1018.las	None	NAVD88 - Geoid09 (Feet)
1074_1020.las	None	NAVD88 - Geoid09 (Feet)
1074_1022.las	None	NAVD88 - Geoid09 (Feet)
1074_1024.las	None	NAVD88 - Geoid09 (Feet)
1074_1026.las	None	NAVD88 - Geoid09 (Feet)
1074_910.las	None	NAVD88 - Geoid09 (Feet)
1074_912.las	None	NAVD88 - Geoid09 (Feet)
1074_914.las	None	NAVD88 - Geoid09 (Feet)
1074_916.las	None	NAVD88 - Geoid09 (Feet)
1074_918.las	None	NAVD88 - Geoid09 (Feet)
1074_920.las	None	NAVD88 - Geoid09 (Feet)
1074_922.las	None	NAVD88 - Geoid09 (Feet)
1074_924.las	None	NAVD88 - Geoid09 (Feet)
1074_926.las	None	NAVD88 - Geoid09 (Feet)
1074_928.las	None	NAVD88 - Geoid09 (Feet)
1074_930.las	None	NAVD88 - Geoid09 (Feet)
1074_932.las	None	NAVD88 - Geoid09 (Feet)
1074_934.las	None	NAVD88 - Geoid09 (Feet)
1074_936.las	None	NAVD88 - Geoid09 (Feet)
1074_938.las	None	NAVD88 - Geoid09 (Feet)
1074_940.las	None	NAVD88 - Geoid09 (Feet)
1074_942.las	None	NAVD88 - Geoid09 (Feet)
1074_944.las	None	NAVD88 - Geoid09 (Feet)
1074_946.las	None	NAVD88 - Geoid09 (Feet)
1074_948.las	None	NAVD88 - Geoid09 (Feet)
1074_950.las	None	NAVD88 - Geoid09 (Feet)
1074_952.las	None	NAVD88 - Geoid09 (Feet)
1074_954.las	None	NAVD88 - Geoid09 (Feet)
1074_956.las	None	NAVD88 - Geoid09 (Feet)
1074_958.las	None	NAVD88 - Geoid09 (Feet)
1074_960.las	None	NAVD88 - Geoid09 (Feet)
1074_962.las	None	NAVD88 - Geoid09 (Feet)
1074_964.las	None	NAVD88 - Geoid09 (Feet)
1074_966.las	None	NAVD88 - Geoid09 (Feet)
1074_968.las	None	NAVD88 - Geoid09 (Feet)
1074_970.las	None	NAVD88 - Geoid09 (Feet)
1074_972.las	None	NAVD88 - Geoid09 (Feet)
1074_974.las	None	NAVD88 - Geoid09 (Feet)
1074_976.las	None	NAVD88 - Geoid09 (Feet)
1074_978.las	None	NAVD88 - Geoid09 (Feet)
1074_980.las	None	NAVD88 - Geoid09 (Feet)
1074_982.las	None	NAVD88 - Geoid09 (Feet)

## 2.4 Report on Datums (Tiled Data) - continued

File	EPSG Code	Vertical Datum
1074_984.las	None	NAVD88 - Geoid09 (Feet)
1074_986.las	None	NAVD88 - Geoid09 (Feet)
1074_988.las	None	NAVD88 - Geoid09 (Feet)
1074_990.las	None	NAVD88 - Geoid09 (Feet)
1074_992.las	None	NAVD88 - Geoid09 (Feet)
1074_994.las	None	NAVD88 - Geoid09 (Feet)
1074_996.las	None	NAVD88 - Geoid09 (Feet)
1074_998.las	None	NAVD88 - Geoid09 (Feet)
1076_1000.las	None	NAVD88 - Geoid09 (Feet)
1076_1002.las	None	NAVD88 - Geoid09 (Feet)
1076_1004.las	None	NAVD88 - Geoid09 (Feet)
1076_1006.las	None	NAVD88 - Geoid09 (Feet)
1076_1008.las	None	NAVD88 - Geoid09 (Feet)
1076_1010.las	None	NAVD88 - Geoid09 (Feet)
1076_1012.las	None	NAVD88 - Geoid09 (Feet)
1076_1014.las	None	NAVD88 - Geoid09 (Feet)
1076_1016.las	None	NAVD88 - Geoid09 (Feet)
1076_1018.las	None	NAVD88 - Geoid09 (Feet)
1076_1020.las	None	NAVD88 - Geoid09 (Feet)
1076_1022.las	None	NAVD88 - Geoid09 (Feet)
1076_1024.las	None	NAVD88 - Geoid09 (Feet)
1076_1026.las	None	NAVD88 - Geoid09 (Feet)
1076_910.las	None	NAVD88 - Geoid09 (Feet)
1076_912.las	None	NAVD88 - Geoid09 (Feet)
1076_914.las	None	NAVD88 - Geoid09 (Feet)
1076_916.las	None	NAVD88 - Geoid09 (Feet)
1076_918.las	None	NAVD88 - Geoid09 (Feet)
1076_920.las	None	NAVD88 - Geoid09 (Feet)
1076_922.las	None	NAVD88 - Geoid09 (Feet)
1076_924.las	None	NAVD88 - Geoid09 (Feet)
1076_926.las	None	NAVD88 - Geoid09 (Feet)
1076_928.las	None	NAVD88 - Geoid09 (Feet)
1076_930.las	None	NAVD88 - Geoid09 (Feet)
1076_932.las	None	NAVD88 - Geoid09 (Feet)
1076_934.las	None	NAVD88 - Geoid09 (Feet)
1076_936.las	None	NAVD88 - Geoid09 (Feet)
1076_938.las	None	NAVD88 - Geoid09 (Feet)
1076_940.las	None	NAVD88 - Geoid09 (Feet)
1076_942.las	None	NAVD88 - Geoid09 (Feet)
1076_944.las	None	NAVD88 - Geoid09 (Feet)
1076_946.las	None	NAVD88 - Geoid09 (Feet)
1076_948.las	None	NAVD88 - Geoid09 (Feet)
1076_950.las	None	NAVD88 - Geoid09 (Feet)
1076_952.las	None	NAVD88 - Geoid09 (Feet)
1076_954.las	None	NAVD88 - Geoid09 (Feet)
1076_956.las	None	NAVD88 - Geoid09 (Feet)
1076_958.las	None	NAVD88 - Geoid09 (Feet)
1076_960.las	None	NAVD88 - Geoid09 (Feet)
1076_962.las	None	NAVD88 - Geoid09 (Feet)

## 2.4 Report on Datums (Tiled Data) - continued

File	EPSG Code	Vertical Datum
1076_964.las	None	NAVD88 - Geoid09 (Feet)
1076_966.las	None	NAVD88 - Geoid09 (Feet)
1076_968.las	None	NAVD88 - Geoid09 (Feet)
1076_970.las	None	NAVD88 - Geoid09 (Feet)
1076_972.las	None	NAVD88 - Geoid09 (Feet)
1076_974.las	None	NAVD88 - Geoid09 (Feet)
1076_976.las	None	NAVD88 - Geoid09 (Feet)
1076_978.las	None	NAVD88 - Geoid09 (Feet)
1076_980.las	None	NAVD88 - Geoid09 (Feet)
1076_982.las	None	NAVD88 - Geoid09 (Feet)
1076_984.las	None	NAVD88 - Geoid09 (Feet)
1076_986.las	None	NAVD88 - Geoid09 (Feet)
1076_988.las	None	NAVD88 - Geoid09 (Feet)
1076_990.las	None	NAVD88 - Geoid09 (Feet)
1076_992.las	None	NAVD88 - Geoid09 (Feet)
1076_994.las	None	NAVD88 - Geoid09 (Feet)
1076_996.las	None	NAVD88 - Geoid09 (Feet)
1076_998.las	None	NAVD88 - Geoid09 (Feet)
1078_1000.las	None	NAVD88 - Geoid09 (Feet)
1078_1002.las	None	NAVD88 - Geoid09 (Feet)
1078_1004.las	None	NAVD88 - Geoid09 (Feet)
1078_1006.las	None	NAVD88 - Geoid09 (Feet)
1078_1008.las	None	NAVD88 - Geoid09 (Feet)
1078_1010.las	None	NAVD88 - Geoid09 (Feet)
1078_1012.las	None	NAVD88 - Geoid09 (Feet)
1078_1014.las	None	NAVD88 - Geoid09 (Feet)
1078_1016.las	None	NAVD88 - Geoid09 (Feet)
1078_1018.las	None	NAVD88 - Geoid09 (Feet)
1078_1020.las	None	NAVD88 - Geoid09 (Feet)
1078_1022.las	None	NAVD88 - Geoid09 (Feet)
1078_1024.las	None	NAVD88 - Geoid09 (Feet)
1078_1026.las	None	NAVD88 - Geoid09 (Feet)
1078_910.las	None	NAVD88 - Geoid09 (Feet)
1078_912.las	None	NAVD88 - Geoid09 (Feet)
1078_914.las	None	NAVD88 - Geoid09 (Feet)
1078_916.las	None	NAVD88 - Geoid09 (Feet)
1078_918.las	None	NAVD88 - Geoid09 (Feet)
1078_920.las	None	NAVD88 - Geoid09 (Feet)
1078_922.las	None	NAVD88 - Geoid09 (Feet)
1078_924.las	None	NAVD88 - Geoid09 (Feet)
1078_926.las	None	NAVD88 - Geoid09 (Feet)
1078_928.las	None	NAVD88 - Geoid09 (Feet)
1078_930.las	None	NAVD88 - Geoid09 (Feet)
1078_932.las	None	NAVD88 - Geoid09 (Feet)
1078_934.las	None	NAVD88 - Geoid09 (Feet)
1078_936.las	None	NAVD88 - Geoid09 (Feet)
1078_938.las	None	NAVD88 - Geoid09 (Feet)
1078_940.las	None	NAVD88 - Geoid09 (Feet)
1078_942.las	None	NAVD88 - Geoid09 (Feet)



## 2.4 Report on Datums (Tiled Data) - continued

File	EPSG Code	Vertical Datum
1078_944.las	None	NAVD88 - Geoid09 (Feet)
1078_946.las	None	NAVD88 - Geoid09 (Feet)
1078_948.las	None	NAVD88 - Geoid09 (Feet)
1078_950.las	None	NAVD88 - Geoid09 (Feet)
1078_952.las	None	NAVD88 - Geoid09 (Feet)
1078_954.las	None	NAVD88 - Geoid09 (Feet)
1078_956.las	None	NAVD88 - Geoid09 (Feet)
1078_958.las	None	NAVD88 - Geoid09 (Feet)
1078_960.las	None	NAVD88 - Geoid09 (Feet)
1078_962.las	None	NAVD88 - Geoid09 (Feet)
1078_964.las	None	NAVD88 - Geoid09 (Feet)
1078_966.las	None	NAVD88 - Geoid09 (Feet)
1078_968.las	None	NAVD88 - Geoid09 (Feet)
1078_970.las	None	NAVD88 - Geoid09 (Feet)
1078_972.las	None	NAVD88 - Geoid09 (Feet)
1078_974.las	None	NAVD88 - Geoid09 (Feet)
1078_976.las	None	NAVD88 - Geoid09 (Feet)
1078_978.las	None	NAVD88 - Geoid09 (Feet)
1078_980.las	None	NAVD88 - Geoid09 (Feet)
1078_982.las	None	NAVD88 - Geoid09 (Feet)
1078_984.las	None	NAVD88 - Geoid09 (Feet)
1078_986.las	None	NAVD88 - Geoid09 (Feet)
1078_988.las	None	NAVD88 - Geoid09 (Feet)
1078_990.las	None	NAVD88 - Geoid09 (Feet)
1078_992.las	None	NAVD88 - Geoid09 (Feet)
1078_994.las	None	NAVD88 - Geoid09 (Feet)
1078_996.las	None	NAVD88 - Geoid09 (Feet)
1078_998.las	None	NAVD88 - Geoid09 (Feet)
1080_1000.las	None	NAVD88 - Geoid09 (Feet)
1080_1002.las	None	NAVD88 - Geoid09 (Feet)
1080_1004.las	None	NAVD88 - Geoid09 (Feet)
1080_1006.las	None	NAVD88 - Geoid09 (Feet)
1080_1008.las	None	NAVD88 - Geoid09 (Feet)
1080_1010.las	None	NAVD88 - Geoid09 (Feet)
1080_1012.las	None	NAVD88 - Geoid09 (Feet)
1080_1014.las	None	NAVD88 - Geoid09 (Feet)
1080_1016.las	None	NAVD88 - Geoid09 (Feet)
1080_1018.las	None	NAVD88 - Geoid09 (Feet)
1080_1020.las	None	NAVD88 - Geoid09 (Feet)
1080_1022.las	None	NAVD88 - Geoid09 (Feet)
1080_1024.las	None	NAVD88 - Geoid09 (Feet)
1080_1026.las	None	NAVD88 - Geoid09 (Feet)
1080_910.las	None	NAVD88 - Geoid09 (Feet)
1080_912.las	None	NAVD88 - Geoid09 (Feet)
1080_914.las	None	NAVD88 - Geoid09 (Feet)
1080_916.las	None	NAVD88 - Geoid09 (Feet)
1080_918.las	None	NAVD88 - Geoid09 (Feet)
1080_920.las	None	NAVD88 - Geoid09 (Feet)
1080_922.las	None	NAVD88 - Geoid09 (Feet)

## 2.4 Report on Datums (Tiled Data) - continued

File	EPSG Code	Vertical Datum
1080_924.las	None	NAVD88 - Geoid09 (Feet)
1080_926.las	None	NAVD88 - Geoid09 (Feet)
1080_928.las	None	NAVD88 - Geoid09 (Feet)
1080_930.las	None	NAVD88 - Geoid09 (Feet)
1080_932.las	None	NAVD88 - Geoid09 (Feet)
1080_934.las	None	NAVD88 - Geoid09 (Feet)
1080_936.las	None	NAVD88 - Geoid09 (Feet)
1080_938.las	None	NAVD88 - Geoid09 (Feet)
1080_940.las	None	NAVD88 - Geoid09 (Feet)
1080_942.las	None	NAVD88 - Geoid09 (Feet)
1080_944.las	None	NAVD88 - Geoid09 (Feet)
1080_946.las	None	NAVD88 - Geoid09 (Feet)
1080_948.las	None	NAVD88 - Geoid09 (Feet)
1080_950.las	None	NAVD88 - Geoid09 (Feet)
1080_952.las	None	NAVD88 - Geoid09 (Feet)
1080_954.las	None	NAVD88 - Geoid09 (Feet)
1080_956.las	None	NAVD88 - Geoid09 (Feet)
1080_958.las	None	NAVD88 - Geoid09 (Feet)
1080_960.las	None	NAVD88 - Geoid09 (Feet)
1080_962.las	None	NAVD88 - Geoid09 (Feet)
1080_964.las	None	NAVD88 - Geoid09 (Feet)
1080_966.las	None	NAVD88 - Geoid09 (Feet)
1080_968.las	None	NAVD88 - Geoid09 (Feet)
1080_970.las	None	NAVD88 - Geoid09 (Feet)
1080_972.las	None	NAVD88 - Geoid09 (Feet)
1080_974.las	None	NAVD88 - Geoid09 (Feet)
1080_976.las	None	NAVD88 - Geoid09 (Feet)
1080_978.las	None	NAVD88 - Geoid09 (Feet)
1080_980.las	None	NAVD88 - Geoid09 (Feet)
1080_982.las	None	NAVD88 - Geoid09 (Feet)
1080_984.las	None	NAVD88 - Geoid09 (Feet)
1080_986.las	None	NAVD88 - Geoid09 (Feet)
1080_988.las	None	NAVD88 - Geoid09 (Feet)
1080_990.las	None	NAVD88 - Geoid09 (Feet)
1080_992.las	None	NAVD88 - Geoid09 (Feet)
1080_994.las	None	NAVD88 - Geoid09 (Feet)
1080_996.las	None	NAVD88 - Geoid09 (Feet)
1080_998.las	None	NAVD88 - Geoid09 (Feet)
1082_1000.las	None	NAVD88 - Geoid09 (Feet)
1082_1002.las	None	NAVD88 - Geoid09 (Feet)
1082_1004.las	None	NAVD88 - Geoid09 (Feet)
1082_1006.las	None	NAVD88 - Geoid09 (Feet)
1082_1008.las	None	NAVD88 - Geoid09 (Feet)
1082_1010.las	None	NAVD88 - Geoid09 (Feet)
1082_1012.las	None	NAVD88 - Geoid09 (Feet)
1082_1014.las	None	NAVD88 - Geoid09 (Feet)
1082_1016.las	None	NAVD88 - Geoid09 (Feet)
1082_1018.las	None	NAVD88 - Geoid09 (Feet)
1082_1020.las	None	NAVD88 - Geoid09 (Feet)

## 2.4 Report on Datums (Tiled Data) - continued

File	EPSG Code	Vertical Datum
1082_1022.las	None	NAVD88 - Geoid09 (Feet)
1082_1024.las	None	NAVD88 - Geoid09 (Feet)
1082_1026.las	None	NAVD88 - Geoid09 (Feet)
1082_910.las	None	NAVD88 - Geoid09 (Feet)
1082_912.las	None	NAVD88 - Geoid09 (Feet)
1082_914.las	None	NAVD88 - Geoid09 (Feet)
1082_916.las	None	NAVD88 - Geoid09 (Feet)
1082_918.las	None	NAVD88 - Geoid09 (Feet)
1082_920.las	None	NAVD88 - Geoid09 (Feet)
1082_922.las	None	NAVD88 - Geoid09 (Feet)
1082_924.las	None	NAVD88 - Geoid09 (Feet)
1082_926.las	None	NAVD88 - Geoid09 (Feet)
1082_928.las	None	NAVD88 - Geoid09 (Feet)
1082_930.las	None	NAVD88 - Geoid09 (Feet)
1082_932.las	None	NAVD88 - Geoid09 (Feet)
1082_934.las	None	NAVD88 - Geoid09 (Feet)
1082_936.las	None	NAVD88 - Geoid09 (Feet)
1082_938.las	None	NAVD88 - Geoid09 (Feet)
1082_940.las	None	NAVD88 - Geoid09 (Feet)
1082_942.las	None	NAVD88 - Geoid09 (Feet)
1082_944.las	None	NAVD88 - Geoid09 (Feet)
1082_946.las	None	NAVD88 - Geoid09 (Feet)
1082_948.las	None	NAVD88 - Geoid09 (Feet)
1082_950.las	None	NAVD88 - Geoid09 (Feet)
1082_952.las	None	NAVD88 - Geoid09 (Feet)
1082_954.las	None	NAVD88 - Geoid09 (Feet)
1082_956.las	None	NAVD88 - Geoid09 (Feet)
1082_958.las	None	NAVD88 - Geoid09 (Feet)
1082_960.las	None	NAVD88 - Geoid09 (Feet)
1082_962.las	None	NAVD88 - Geoid09 (Feet)
1082_964.las	None	NAVD88 - Geoid09 (Feet)
1082_966.las	None	NAVD88 - Geoid09 (Feet)
1082_968.las	None	NAVD88 - Geoid09 (Feet)
1082_970.las	None	NAVD88 - Geoid09 (Feet)
1082_972.las	None	NAVD88 - Geoid09 (Feet)
1082_974.las	None	NAVD88 - Geoid09 (Feet)
1082_976.las	None	NAVD88 - Geoid09 (Feet)
1082_978.las	None	NAVD88 - Geoid09 (Feet)
1082_980.las	None	NAVD88 - Geoid09 (Feet)
1082_982.las	None	NAVD88 - Geoid09 (Feet)
1082_984.las	None	NAVD88 - Geoid09 (Feet)
1082_986.las	None	NAVD88 - Geoid09 (Feet)
1082_988.las	None	NAVD88 - Geoid09 (Feet)
1082_990.las	None	NAVD88 - Geoid09 (Feet)
1082_992.las	None	NAVD88 - Geoid09 (Feet)
1082_994.las	None	NAVD88 - Geoid09 (Feet)
1082_996.las	None	NAVD88 - Geoid09 (Feet)
1082_998.las	None	NAVD88 - Geoid09 (Feet)
1084_1000.las	None	NAVD88 - Geoid09 (Feet)

## 2.4 Report on Datums (Tiled Data) - continued

File	EPSG Code	Vertical Datum
1084_1002.las	None	NAVD88 - Geoid09 (Feet)
1084_1004.las	None	NAVD88 - Geoid09 (Feet)
1084_1006.las	None	NAVD88 - Geoid09 (Feet)
1084_1008.las	None	NAVD88 - Geoid09 (Feet)
1084_1010.las	None	NAVD88 - Geoid09 (Feet)
1084_1012.las	None	NAVD88 - Geoid09 (Feet)
1084_1014.las	None	NAVD88 - Geoid09 (Feet)
1084_1016.las	None	NAVD88 - Geoid09 (Feet)
1084_1018.las	None	NAVD88 - Geoid09 (Feet)
1084_1020.las	None	NAVD88 - Geoid09 (Feet)
1084_1022.las	None	NAVD88 - Geoid09 (Feet)
1084_1024.las	None	NAVD88 - Geoid09 (Feet)
1084_1026.las	None	NAVD88 - Geoid09 (Feet)
1084_910.las	None	NAVD88 - Geoid09 (Feet)
1084_912.las	None	NAVD88 - Geoid09 (Feet)
1084_914.las	None	NAVD88 - Geoid09 (Feet)
1084_916.las	None	NAVD88 - Geoid09 (Feet)
1084_918.las	None	NAVD88 - Geoid09 (Feet)
1084_920.las	None	NAVD88 - Geoid09 (Feet)
1084_922.las	None	NAVD88 - Geoid09 (Feet)
1084_924.las	None	NAVD88 - Geoid09 (Feet)
1084_926.las	None	NAVD88 - Geoid09 (Feet)
1084_928.las	None	NAVD88 - Geoid09 (Feet)
1084_930.las	None	NAVD88 - Geoid09 (Feet)
1084_932.las	None	NAVD88 - Geoid09 (Feet)
1084_934.las	None	NAVD88 - Geoid09 (Feet)
1084_936.las	None	NAVD88 - Geoid09 (Feet)
1084_938.las	None	NAVD88 - Geoid09 (Feet)
1084_940.las	None	NAVD88 - Geoid09 (Feet)
1084_942.las	None	NAVD88 - Geoid09 (Feet)
1084_944.las	None	NAVD88 - Geoid09 (Feet)
1084_946.las	None	NAVD88 - Geoid09 (Feet)
1084_948.las	None	NAVD88 - Geoid09 (Feet)
1084_950.las	None	NAVD88 - Geoid09 (Feet)
1084_952.las	None	NAVD88 - Geoid09 (Feet)
1084_954.las	None	NAVD88 - Geoid09 (Feet)
1084_956.las	None	NAVD88 - Geoid09 (Feet)
1084_958.las	None	NAVD88 - Geoid09 (Feet)
1084_960.las	None	NAVD88 - Geoid09 (Feet)
1084_962.las	None	NAVD88 - Geoid09 (Feet)
1084_964.las	None	NAVD88 - Geoid09 (Feet)
1084_966.las	None	NAVD88 - Geoid09 (Feet)
1084_968.las	None	NAVD88 - Geoid09 (Feet)
1084_970.las	None	NAVD88 - Geoid09 (Feet)
1084_972.las	None	NAVD88 - Geoid09 (Feet)
1084_974.las	None	NAVD88 - Geoid09 (Feet)
1084_976.las	None	NAVD88 - Geoid09 (Feet)
1084_978.las	None	NAVD88 - Geoid09 (Feet)
1084_980.las	None	NAVD88 - Geoid09 (Feet)

## 2.4 Report on Datums (Tiled Data) - continued

File	EPSG Code	Vertical Datum
1084_982.las	None	NAVD88 - Geoid09 (Feet)
1084_984.las	None	NAVD88 - Geoid09 (Feet)
1084_986.las	None	NAVD88 - Geoid09 (Feet)
1084_988.las	None	NAVD88 - Geoid09 (Feet)
1084_990.las	None	NAVD88 - Geoid09 (Feet)
1084_992.las	None	NAVD88 - Geoid09 (Feet)
1084_994.las	None	NAVD88 - Geoid09 (Feet)
1084_996.las	None	NAVD88 - Geoid09 (Feet)
1084_998.las	None	NAVD88 - Geoid09 (Feet)
1086_1000.las	None	NAVD88 - Geoid09 (Feet)
1086_1002.las	None	NAVD88 - Geoid09 (Feet)
1086_1004.las	None	NAVD88 - Geoid09 (Feet)
1086_1006.las	None	NAVD88 - Geoid09 (Feet)
1086_1008.las	None	NAVD88 - Geoid09 (Feet)
1086_1010.las	None	NAVD88 - Geoid09 (Feet)
1086_1012.las	None	NAVD88 - Geoid09 (Feet)
1086_1014.las	None	NAVD88 - Geoid09 (Feet)
1086_1016.las	None	NAVD88 - Geoid09 (Feet)
1086_1018.las	None	NAVD88 - Geoid09 (Feet)
1086_1020.las	None	NAVD88 - Geoid09 (Feet)
1086_1022.las	None	NAVD88 - Geoid09 (Feet)
1086_1024.las	None	NAVD88 - Geoid09 (Feet)
1086_1026.las	None	NAVD88 - Geoid09 (Feet)
1086_910.las	None	NAVD88 - Geoid09 (Feet)
1086_912.las	None	NAVD88 - Geoid09 (Feet)
1086_914.las	None	NAVD88 - Geoid09 (Feet)
1086_916.las	None	NAVD88 - Geoid09 (Feet)
1086_918.las	None	NAVD88 - Geoid09 (Feet)
1086_920.las	None	NAVD88 - Geoid09 (Feet)
1086_922.las	None	NAVD88 - Geoid09 (Feet)
1086_924.las	None	NAVD88 - Geoid09 (Feet)
1086_926.las	None	NAVD88 - Geoid09 (Feet)
1086_928.las	None	NAVD88 - Geoid09 (Feet)
1086_930.las	None	NAVD88 - Geoid09 (Feet)
1086_932.las	None	NAVD88 - Geoid09 (Feet)
1086_934.las	None	NAVD88 - Geoid09 (Feet)
1086_936.las	None	NAVD88 - Geoid09 (Feet)
1086_938.las	None	NAVD88 - Geoid09 (Feet)
1086_940.las	None	NAVD88 - Geoid09 (Feet)
1086_942.las	None	NAVD88 - Geoid09 (Feet)
1086_944.las	None	NAVD88 - Geoid09 (Feet)
1086_946.las	None	NAVD88 - Geoid09 (Feet)
1086_948.las	None	NAVD88 - Geoid09 (Feet)
1086_950.las	None	NAVD88 - Geoid09 (Feet)
1086_952.las	None	NAVD88 - Geoid09 (Feet)
1086_954.las	None	NAVD88 - Geoid09 (Feet)
1086_956.las	None	NAVD88 - Geoid09 (Feet)
1086_958.las	None	NAVD88 - Geoid09 (Feet)
1086_960.las	None	NAVD88 - Geoid09 (Feet)

## 2.4 Report on Datums (Tiled Data) - continued

File	EPSG Code	Vertical Datum
1086_962.las	None	NAVD88 - Geoid09 (Feet)
1086_964.las	None	NAVD88 - Geoid09 (Feet)
1086_966.las	None	NAVD88 - Geoid09 (Feet)
1086_968.las	None	NAVD88 - Geoid09 (Feet)
1086_970.las	None	NAVD88 - Geoid09 (Feet)
1086_972.las	None	NAVD88 - Geoid09 (Feet)
1086_974.las	None	NAVD88 - Geoid09 (Feet)
1086_976.las	None	NAVD88 - Geoid09 (Feet)
1086_978.las	None	NAVD88 - Geoid09 (Feet)
1086_980.las	None	NAVD88 - Geoid09 (Feet)
1086_982.las	None	NAVD88 - Geoid09 (Feet)
1086_984.las	None	NAVD88 - Geoid09 (Feet)
1086_986.las	None	NAVD88 - Geoid09 (Feet)
1086_988.las	None	NAVD88 - Geoid09 (Feet)
1086_990.las	None	NAVD88 - Geoid09 (Feet)
1086_992.las	None	NAVD88 - Geoid09 (Feet)
1086_994.las	None	NAVD88 - Geoid09 (Feet)
1086_996.las	None	NAVD88 - Geoid09 (Feet)
1086_998.las	None	NAVD88 - Geoid09 (Feet)
1088_1000.las	None	NAVD88 - Geoid09 (Feet)
1088_1002.las	None	NAVD88 - Geoid09 (Feet)
1088_1004.las	None	NAVD88 - Geoid09 (Feet)
1088_1006.las	None	NAVD88 - Geoid09 (Feet)
1088_1008.las	None	NAVD88 - Geoid09 (Feet)
1088_1010.las	None	NAVD88 - Geoid09 (Feet)
1088_1012.las	None	NAVD88 - Geoid09 (Feet)
1088_1014.las	None	NAVD88 - Geoid09 (Feet)
1088_1016.las	None	NAVD88 - Geoid09 (Feet)
1088_1018.las	None	NAVD88 - Geoid09 (Feet)
1088_1020.las	None	NAVD88 - Geoid09 (Feet)
1088_1022.las	None	NAVD88 - Geoid09 (Feet)
1088_1024.las	None	NAVD88 - Geoid09 (Feet)
1088_1026.las	None	NAVD88 - Geoid09 (Feet)
1088_910.las	None	NAVD88 - Geoid09 (Feet)
1088_912.las	None	NAVD88 - Geoid09 (Feet)
1088_914.las	None	NAVD88 - Geoid09 (Feet)
1088_916.las	None	NAVD88 - Geoid09 (Feet)
1088_918.las	None	NAVD88 - Geoid09 (Feet)
1088_920.las	None	NAVD88 - Geoid09 (Feet)
1088_922.las	None	NAVD88 - Geoid09 (Feet)
1088_924.las	None	NAVD88 - Geoid09 (Feet)
1088_926.las	None	NAVD88 - Geoid09 (Feet)
1088_928.las	None	NAVD88 - Geoid09 (Feet)
1088_930.las	None	NAVD88 - Geoid09 (Feet)
1088_932.las	None	NAVD88 - Geoid09 (Feet)
1088_934.las	None	NAVD88 - Geoid09 (Feet)
1088_936.las	None	NAVD88 - Geoid09 (Feet)
1088_938.las	None	NAVD88 - Geoid09 (Feet)
1088_940.las	None	NAVD88 - Geoid09 (Feet)

## 2.4 Report on Datums (Tiled Data) - continued

File	EPSG Code	Vertical Datum
1088_942.las	None	NAVD88 - Geoid09 (Feet)
1088_944.las	None	NAVD88 - Geoid09 (Feet)
1088_946.las	None	NAVD88 - Geoid09 (Feet)
1088_948.las	None	NAVD88 - Geoid09 (Feet)
1088_950.las	None	NAVD88 - Geoid09 (Feet)
1088_952.las	None	NAVD88 - Geoid09 (Feet)
1088_954.las	None	NAVD88 - Geoid09 (Feet)
1088_956.las	None	NAVD88 - Geoid09 (Feet)
1088_958.las	None	NAVD88 - Geoid09 (Feet)
1088_960.las	None	NAVD88 - Geoid09 (Feet)
1088_962.las	None	NAVD88 - Geoid09 (Feet)
1088_964.las	None	NAVD88 - Geoid09 (Feet)
1088_966.las	None	NAVD88 - Geoid09 (Feet)
1088_968.las	None	NAVD88 - Geoid09 (Feet)
1088_970.las	None	NAVD88 - Geoid09 (Feet)
1088_972.las	None	NAVD88 - Geoid09 (Feet)
1088_974.las	None	NAVD88 - Geoid09 (Feet)
1088_976.las	None	NAVD88 - Geoid09 (Feet)
1088_978.las	None	NAVD88 - Geoid09 (Feet)
1088_980.las	None	NAVD88 - Geoid09 (Feet)
1088_982.las	None	NAVD88 - Geoid09 (Feet)
1088_984.las	None	NAVD88 - Geoid09 (Feet)
1088_986.las	None	NAVD88 - Geoid09 (Feet)
1088_988.las	None	NAVD88 - Geoid09 (Feet)
1088_990.las	None	NAVD88 - Geoid09 (Feet)
1088_992.las	None	NAVD88 - Geoid09 (Feet)
1088_994.las	None	NAVD88 - Geoid09 (Feet)
1088_996.las	None	NAVD88 - Geoid09 (Feet)
1088_998.las	None	NAVD88 - Geoid09 (Feet)
1090_1000.las	None	NAVD88 - Geoid09 (Feet)
1090_1002.las	None	NAVD88 - Geoid09 (Feet)
1090_1004.las	None	NAVD88 - Geoid09 (Feet)
1090_1006.las	None	NAVD88 - Geoid09 (Feet)
1090_1008.las	None	NAVD88 - Geoid09 (Feet)
1090_1010.las	None	NAVD88 - Geoid09 (Feet)
1090_1012.las	None	NAVD88 - Geoid09 (Feet)
1090_1014.las	None	NAVD88 - Geoid09 (Feet)
1090_1016.las	None	NAVD88 - Geoid09 (Feet)
1090_1018.las	None	NAVD88 - Geoid09 (Feet)
1090_1020.las	None	NAVD88 - Geoid09 (Feet)
1090_1022.las	None	NAVD88 - Geoid09 (Feet)
1090_1024.las	None	NAVD88 - Geoid09 (Feet)
1090_910.las	None	NAVD88 - Geoid09 (Feet)
1090_912.las	None	NAVD88 - Geoid09 (Feet)
1090_914.las	None	NAVD88 - Geoid09 (Feet)
1090_916.las	None	NAVD88 - Geoid09 (Feet)
1090_918.las	None	NAVD88 - Geoid09 (Feet)
1090_920.las	None	NAVD88 - Geoid09 (Feet)
1090_922.las	None	NAVD88 - Geoid09 (Feet)

## 2.4 Report on Datums (Tiled Data) - continued

File	EPSG Code	Vertical Datum
1090_924.las	None	NAVD88 - Geoid09 (Feet)
1090_926.las	None	NAVD88 - Geoid09 (Feet)
1090_928.las	None	NAVD88 - Geoid09 (Feet)
1090_930.las	None	NAVD88 - Geoid09 (Feet)
1090_932.las	None	NAVD88 - Geoid09 (Feet)
1090_934.las	None	NAVD88 - Geoid09 (Feet)
1090_936.las	None	NAVD88 - Geoid09 (Feet)
1090_938.las	None	NAVD88 - Geoid09 (Feet)
1090_940.las	None	NAVD88 - Geoid09 (Feet)
1090_942.las	None	NAVD88 - Geoid09 (Feet)
1090_944.las	None	NAVD88 - Geoid09 (Feet)
1090_946.las	None	NAVD88 - Geoid09 (Feet)
1090_948.las	None	NAVD88 - Geoid09 (Feet)
1090_950.las	None	NAVD88 - Geoid09 (Feet)
1090_952.las	None	NAVD88 - Geoid09 (Feet)
1090_954.las	None	NAVD88 - Geoid09 (Feet)
1090_956.las	None	NAVD88 - Geoid09 (Feet)
1090_958.las	None	NAVD88 - Geoid09 (Feet)
1090_960.las	None	NAVD88 - Geoid09 (Feet)
1090_962.las	None	NAVD88 - Geoid09 (Feet)
1090_964.las	None	NAVD88 - Geoid09 (Feet)
1090_966.las	None	NAVD88 - Geoid09 (Feet)
1090_968.las	None	NAVD88 - Geoid09 (Feet)
1090_970.las	None	NAVD88 - Geoid09 (Feet)
1090_972.las	None	NAVD88 - Geoid09 (Feet)
1090_974.las	None	NAVD88 - Geoid09 (Feet)
1090_976.las	None	NAVD88 - Geoid09 (Feet)
1090_978.las	None	NAVD88 - Geoid09 (Feet)
1090_980.las	None	NAVD88 - Geoid09 (Feet)
1090_982.las	None	NAVD88 - Geoid09 (Feet)
1090_984.las	None	NAVD88 - Geoid09 (Feet)
1090_986.las	None	NAVD88 - Geoid09 (Feet)
1090_988.las	None	NAVD88 - Geoid09 (Feet)
1090_990.las	None	NAVD88 - Geoid09 (Feet)
1090_992.las	None	NAVD88 - Geoid09 (Feet)
1090_994.las	None	NAVD88 - Geoid09 (Feet)
1090_996.las	None	NAVD88 - Geoid09 (Feet)
1090_998.las	None	NAVD88 - Geoid09 (Feet)
1092_1000.las	None	NAVD88 - Geoid09 (Feet)
1092_1002.las	None	NAVD88 - Geoid09 (Feet)
1092_1004.las	None	NAVD88 - Geoid09 (Feet)
1092_1006.las	None	NAVD88 - Geoid09 (Feet)
1092_1008.las	None	NAVD88 - Geoid09 (Feet)
1092_1010.las	None	NAVD88 - Geoid09 (Feet)
1092_1012.las	None	NAVD88 - Geoid09 (Feet)
1092_1014.las	None	NAVD88 - Geoid09 (Feet)
1092_1016.las	None	NAVD88 - Geoid09 (Feet)
1092_1018.las	None	NAVD88 - Geoid09 (Feet)
1092_1020.las	None	NAVD88 - Geoid09 (Feet)



## 2.4 Report on Datums (Tiled Data) - continued

File	EPSG Code	Vertical Datum
1092_1022.las	None	NAVD88 - Geoid09 (Feet)
1092_1024.las	None	NAVD88 - Geoid09 (Feet)
1092_910.las	None	NAVD88 - Geoid09 (Feet)
1092_912.las	None	NAVD88 - Geoid09 (Feet)
1092_914.las	None	NAVD88 - Geoid09 (Feet)
1092_916.las	None	NAVD88 - Geoid09 (Feet)
1092_918.las	None	NAVD88 - Geoid09 (Feet)
1092_920.las	None	NAVD88 - Geoid09 (Feet)
1092_922.las	None	NAVD88 - Geoid09 (Feet)
1092_924.las	None	NAVD88 - Geoid09 (Feet)
1092_926.las	None	NAVD88 - Geoid09 (Feet)
1092_928.las	None	NAVD88 - Geoid09 (Feet)
1092_930.las	None	NAVD88 - Geoid09 (Feet)
1092_932.las	None	NAVD88 - Geoid09 (Feet)
1092_934.las	None	NAVD88 - Geoid09 (Feet)
1092_936.las	None	NAVD88 - Geoid09 (Feet)
1092_938.las	None	NAVD88 - Geoid09 (Feet)
1092_940.las	None	NAVD88 - Geoid09 (Feet)
1092_942.las	None	NAVD88 - Geoid09 (Feet)
1092_944.las	None	NAVD88 - Geoid09 (Feet)
1092_946.las	None	NAVD88 - Geoid09 (Feet)
1092_948.las	None	NAVD88 - Geoid09 (Feet)
1092_950.las	None	NAVD88 - Geoid09 (Feet)
1092_952.las	None	NAVD88 - Geoid09 (Feet)
1092_954.las	None	NAVD88 - Geoid09 (Feet)
1092_956.las	None	NAVD88 - Geoid09 (Feet)
1092_958.las	None	NAVD88 - Geoid09 (Feet)
1092_960.las	None	NAVD88 - Geoid09 (Feet)
1092_962.las	None	NAVD88 - Geoid09 (Feet)
1092_964.las	None	NAVD88 - Geoid09 (Feet)
1092_966.las	None	NAVD88 - Geoid09 (Feet)
1092_968.las	None	NAVD88 - Geoid09 (Feet)
1092_970.las	None	NAVD88 - Geoid09 (Feet)
1092_972.las	None	NAVD88 - Geoid09 (Feet)
1092_974.las	None	NAVD88 - Geoid09 (Feet)
1092_976.las	None	NAVD88 - Geoid09 (Feet)
1092_978.las	None	NAVD88 - Geoid09 (Feet)
1092_980.las	None	NAVD88 - Geoid09 (Feet)
1092_982.las	None	NAVD88 - Geoid09 (Feet)
1092_984.las	None	NAVD88 - Geoid09 (Feet)
1092_986.las	None	NAVD88 - Geoid09 (Feet)
1092_988.las	None	NAVD88 - Geoid09 (Feet)
1092_990.las	None	NAVD88 - Geoid09 (Feet)
1092_992.las	None	NAVD88 - Geoid09 (Feet)
1092_994.las	None	NAVD88 - Geoid09 (Feet)
1092_996.las	None	NAVD88 - Geoid09 (Feet)
1092_998.las	None	NAVD88 - Geoid09 (Feet)
1094_1000.las	None	NAVD88 - Geoid09 (Feet)
1094_1002.las	None	NAVD88 - Geoid09 (Feet)

## 2.4 Report on Datums (Tiled Data) - continued

File	EPSG Code	Vertical Datum
1094_1004.las	None	NAVD88 - Geoid09 (Feet)
1094_1006.las	None	NAVD88 - Geoid09 (Feet)
1094_1008.las	None	NAVD88 - Geoid09 (Feet)
1094_1010.las	None	NAVD88 - Geoid09 (Feet)
1094_1012.las	None	NAVD88 - Geoid09 (Feet)
1094_1014.las	None	NAVD88 - Geoid09 (Feet)
1094_1016.las	None	NAVD88 - Geoid09 (Feet)
1094_1018.las	None	NAVD88 - Geoid09 (Feet)
1094_1020.las	None	NAVD88 - Geoid09 (Feet)
1094_1022.las	None	NAVD88 - Geoid09 (Feet)
1094_1024.las	None	NAVD88 - Geoid09 (Feet)
1094_910.las	None	NAVD88 - Geoid09 (Feet)
1094_912.las	None	NAVD88 - Geoid09 (Feet)
1094_914.las	None	NAVD88 - Geoid09 (Feet)
1094_916.las	None	NAVD88 - Geoid09 (Feet)
1094_918.las	None	NAVD88 - Geoid09 (Feet)
1094_920.las	None	NAVD88 - Geoid09 (Feet)
1094_922.las	None	NAVD88 - Geoid09 (Feet)
1094_924.las	None	NAVD88 - Geoid09 (Feet)
1094_926.las	None	NAVD88 - Geoid09 (Feet)
1094_928.las	None	NAVD88 - Geoid09 (Feet)
1094_930.las	None	NAVD88 - Geoid09 (Feet)
1094_932.las	None	NAVD88 - Geoid09 (Feet)
1094_934.las	None	NAVD88 - Geoid09 (Feet)
1094_936.las	None	NAVD88 - Geoid09 (Feet)
1094_938.las	None	NAVD88 - Geoid09 (Feet)
1094_940.las	None	NAVD88 - Geoid09 (Feet)
1094_942.las	None	NAVD88 - Geoid09 (Feet)
1094_944.las	None	NAVD88 - Geoid09 (Feet)
1094_946.las	None	NAVD88 - Geoid09 (Feet)
1094_948.las	None	NAVD88 - Geoid09 (Feet)
1094_950.las	None	NAVD88 - Geoid09 (Feet)
1094_952.las	None	NAVD88 - Geoid09 (Feet)
1094_954.las	None	NAVD88 - Geoid09 (Feet)
1094_956.las	None	NAVD88 - Geoid09 (Feet)
1094_958.las	None	NAVD88 - Geoid09 (Feet)
1094_960.las	None	NAVD88 - Geoid09 (Feet)
1094_962.las	None	NAVD88 - Geoid09 (Feet)
1094_964.las	None	NAVD88 - Geoid09 (Feet)
1094_966.las	None	NAVD88 - Geoid09 (Feet)
1094_968.las	None	NAVD88 - Geoid09 (Feet)
1094_970.las	None	NAVD88 - Geoid09 (Feet)
1094_972.las	None	NAVD88 - Geoid09 (Feet)
1094_974.las	None	NAVD88 - Geoid09 (Feet)
1094_976.las	None	NAVD88 - Geoid09 (Feet)
1094_978.las	None	NAVD88 - Geoid09 (Feet)
1094_980.las	None	NAVD88 - Geoid09 (Feet)
1094_982.las	None	NAVD88 - Geoid09 (Feet)
1094_984.las	None	NAVD88 - Geoid09 (Feet)

## 2.4 Report on Datums (Tiled Data) - continued

File	EPSG Code	Vertical Datum
1094_986.las	None	NAVD88 - Geoid09 (Feet)
1094_988.las	None	NAVD88 - Geoid09 (Feet)
1094_990.las	None	NAVD88 - Geoid09 (Feet)
1094_992.las	None	NAVD88 - Geoid09 (Feet)
1094_994.las	None	NAVD88 - Geoid09 (Feet)
1094_996.las	None	NAVD88 - Geoid09 (Feet)
1094_998.las	None	NAVD88 - Geoid09 (Feet)
1096_1000.las	None	NAVD88 - Geoid09 (Feet)
1096_1002.las	None	NAVD88 - Geoid09 (Feet)
1096_1004.las	None	NAVD88 - Geoid09 (Feet)
1096_1006.las	None	NAVD88 - Geoid09 (Feet)
1096_1008.las	None	NAVD88 - Geoid09 (Feet)
1096_1010.las	None	NAVD88 - Geoid09 (Feet)
1096_1012.las	None	NAVD88 - Geoid09 (Feet)
1096_1014.las	None	NAVD88 - Geoid09 (Feet)
1096_1016.las	None	NAVD88 - Geoid09 (Feet)
1096_1018.las	None	NAVD88 - Geoid09 (Feet)
1096_1020.las	None	NAVD88 - Geoid09 (Feet)
1096_1022.las	None	NAVD88 - Geoid09 (Feet)
1096_1024.las	None	NAVD88 - Geoid09 (Feet)
1096_910.las	None	NAVD88 - Geoid09 (Feet)
1096_912.las	None	NAVD88 - Geoid09 (Feet)
1096_914.las	None	NAVD88 - Geoid09 (Feet)
1096_916.las	None	NAVD88 - Geoid09 (Feet)
1096_918.las	None	NAVD88 - Geoid09 (Feet)
1096_920.las	None	NAVD88 - Geoid09 (Feet)
1096_922.las	None	NAVD88 - Geoid09 (Feet)
1096_924.las	None	NAVD88 - Geoid09 (Feet)
1096_926.las	None	NAVD88 - Geoid09 (Feet)
1096_928.las	None	NAVD88 - Geoid09 (Feet)
1096_930.las	None	NAVD88 - Geoid09 (Feet)
1096_932.las	None	NAVD88 - Geoid09 (Feet)
1096_934.las	None	NAVD88 - Geoid09 (Feet)
1096_936.las	None	NAVD88 - Geoid09 (Feet)
1096_938.las	None	NAVD88 - Geoid09 (Feet)
1096_940.las	None	NAVD88 - Geoid09 (Feet)
1096_942.las	None	NAVD88 - Geoid09 (Feet)
1096_944.las	None	NAVD88 - Geoid09 (Feet)
1096_946.las	None	NAVD88 - Geoid09 (Feet)
1096_948.las	None	NAVD88 - Geoid09 (Feet)
1096_950.las	None	NAVD88 - Geoid09 (Feet)
1096_952.las	None	NAVD88 - Geoid09 (Feet)
1096_954.las	None	NAVD88 - Geoid09 (Feet)
1096_956.las	None	NAVD88 - Geoid09 (Feet)
1096_958.las	None	NAVD88 - Geoid09 (Feet)
1096_960.las	None	NAVD88 - Geoid09 (Feet)
1096_962.las	None	NAVD88 - Geoid09 (Feet)
1096_964.las	None	NAVD88 - Geoid09 (Feet)
1096_966.las	None	NAVD88 - Geoid09 (Feet)

## 2.4 Report on Datums (Tiled Data) - continued

File	EPSG Code	Vertical Datum
1096_968.las	None	NAVD88 - Geoid09 (Feet)
1096_970.las	None	NAVD88 - Geoid09 (Feet)
1096_972.las	None	NAVD88 - Geoid09 (Feet)
1096_974.las	None	NAVD88 - Geoid09 (Feet)
1096_976.las	None	NAVD88 - Geoid09 (Feet)
1096_978.las	None	NAVD88 - Geoid09 (Feet)
1096_980.las	None	NAVD88 - Geoid09 (Feet)
1096_982.las	None	NAVD88 - Geoid09 (Feet)
1096_984.las	None	NAVD88 - Geoid09 (Feet)
1096_986.las	None	NAVD88 - Geoid09 (Feet)
1096_988.las	None	NAVD88 - Geoid09 (Feet)
1096_990.las	None	NAVD88 - Geoid09 (Feet)
1096_992.las	None	NAVD88 - Geoid09 (Feet)
1096_994.las	None	NAVD88 - Geoid09 (Feet)
1096_996.las	None	NAVD88 - Geoid09 (Feet)
1096_998.las	None	NAVD88 - Geoid09 (Feet)
1098_1000.las	None	NAVD88 - Geoid09 (Feet)
1098_1002.las	None	NAVD88 - Geoid09 (Feet)
1098_1004.las	None	NAVD88 - Geoid09 (Feet)
1098_1006.las	None	NAVD88 - Geoid09 (Feet)
1098_1008.las	None	NAVD88 - Geoid09 (Feet)
1098_1010.las	None	NAVD88 - Geoid09 (Feet)
1098_1012.las	None	NAVD88 - Geoid09 (Feet)
1098_1014.las	None	NAVD88 - Geoid09 (Feet)
1098_1016.las	None	NAVD88 - Geoid09 (Feet)
1098_1018.las	None	NAVD88 - Geoid09 (Feet)
1098_1020.las	None	NAVD88 - Geoid09 (Feet)
1098_1022.las	None	NAVD88 - Geoid09 (Feet)
1098_1024.las	None	NAVD88 - Geoid09 (Feet)
1098_910.las	None	NAVD88 - Geoid09 (Feet)
1098_912.las	None	NAVD88 - Geoid09 (Feet)
1098_914.las	None	NAVD88 - Geoid09 (Feet)
1098_916.las	None	NAVD88 - Geoid09 (Feet)
1098_918.las	None	NAVD88 - Geoid09 (Feet)
1098_920.las	None	NAVD88 - Geoid09 (Feet)
1098_922.las	None	NAVD88 - Geoid09 (Feet)
1098_924.las	None	NAVD88 - Geoid09 (Feet)
1098_926.las	None	NAVD88 - Geoid09 (Feet)
1098_928.las	None	NAVD88 - Geoid09 (Feet)
1098_930.las	None	NAVD88 - Geoid09 (Feet)
1098_932.las	None	NAVD88 - Geoid09 (Feet)
1098_934.las	None	NAVD88 - Geoid09 (Feet)
1098_936.las	None	NAVD88 - Geoid09 (Feet)
1098_938.las	None	NAVD88 - Geoid09 (Feet)
1098_940.las	None	NAVD88 - Geoid09 (Feet)
1098_942.las	None	NAVD88 - Geoid09 (Feet)
1098_944.las	None	NAVD88 - Geoid09 (Feet)
1098_946.las	None	NAVD88 - Geoid09 (Feet)
1098_948.las	None	NAVD88 - Geoid09 (Feet)

## 2.4 Report on Datums (Tiled Data) - continued

File	EPSG Code	Vertical Datum
1098_950.las	None	NAVD88 - Geoid09 (Feet)
1098_952.las	None	NAVD88 - Geoid09 (Feet)
1098_954.las	None	NAVD88 - Geoid09 (Feet)
1098_956.las	None	NAVD88 - Geoid09 (Feet)
1098_958.las	None	NAVD88 - Geoid09 (Feet)
1098_960.las	None	NAVD88 - Geoid09 (Feet)
1098_962.las	None	NAVD88 - Geoid09 (Feet)
1098_964.las	None	NAVD88 - Geoid09 (Feet)
1098_966.las	None	NAVD88 - Geoid09 (Feet)
1098_968.las	None	NAVD88 - Geoid09 (Feet)
1098_970.las	None	NAVD88 - Geoid09 (Feet)
1098_972.las	None	NAVD88 - Geoid09 (Feet)
1098_974.las	None	NAVD88 - Geoid09 (Feet)
1098_976.las	None	NAVD88 - Geoid09 (Feet)
1098_978.las	None	NAVD88 - Geoid09 (Feet)
1098_980.las	None	NAVD88 - Geoid09 (Feet)
1098_982.las	None	NAVD88 - Geoid09 (Feet)
1098_984.las	None	NAVD88 - Geoid09 (Feet)
1098_986.las	None	NAVD88 - Geoid09 (Feet)
1098_988.las	None	NAVD88 - Geoid09 (Feet)
1098_990.las	None	NAVD88 - Geoid09 (Feet)
1098_992.las	None	NAVD88 - Geoid09 (Feet)
1098_994.las	None	NAVD88 - Geoid09 (Feet)
1098_996.las	None	NAVD88 - Geoid09 (Feet)
1098_998.las	None	NAVD88 - Geoid09 (Feet)
1100_1000.las	None	NAVD88 - Geoid09 (Feet)
1100_1002.las	None	NAVD88 - Geoid09 (Feet)
1100_1004.las	None	NAVD88 - Geoid09 (Feet)
1100_1006.las	None	NAVD88 - Geoid09 (Feet)
1100_1008.las	None	NAVD88 - Geoid09 (Feet)
1100_1010.las	None	NAVD88 - Geoid09 (Feet)
1100_1012.las	None	NAVD88 - Geoid09 (Feet)
1100_1014.las	None	NAVD88 - Geoid09 (Feet)
1100_1016.las	None	NAVD88 - Geoid09 (Feet)
1100_1018.las	None	NAVD88 - Geoid09 (Feet)
1100_1020.las	None	NAVD88 - Geoid09 (Feet)
1100_1022.las	None	NAVD88 - Geoid09 (Feet)
1100_1024.las	None	NAVD88 - Geoid09 (Feet)
1100_910.las	None	NAVD88 - Geoid09 (Feet)
1100_912.las	None	NAVD88 - Geoid09 (Feet)
1100_914.las	None	NAVD88 - Geoid09 (Feet)
1100_916.las	None	NAVD88 - Geoid09 (Feet)
1100_918.las	None	NAVD88 - Geoid09 (Feet)
1100_920.las	None	NAVD88 - Geoid09 (Feet)
1100_922.las	None	NAVD88 - Geoid09 (Feet)
1100_924.las	None	NAVD88 - Geoid09 (Feet)
1100_926.las	None	NAVD88 - Geoid09 (Feet)
1100_928.las	None	NAVD88 - Geoid09 (Feet)
1100_930.las	None	NAVD88 - Geoid09 (Feet)

## 2.4 Report on Datums (Tiled Data) - continued

File	EPSG Code	Vertical Datum
1100_932.las	None	NAVD88 - Geoid09 (Feet)
1100_934.las	None	NAVD88 - Geoid09 (Feet)
1100_936.las	None	NAVD88 - Geoid09 (Feet)
1100_938.las	None	NAVD88 - Geoid09 (Feet)
1100_940.las	None	NAVD88 - Geoid09 (Feet)
1100_942.las	None	NAVD88 - Geoid09 (Feet)
1100_944.las	None	NAVD88 - Geoid09 (Feet)
1100_946.las	None	NAVD88 - Geoid09 (Feet)
1100_948.las	None	NAVD88 - Geoid09 (Feet)
1100_950.las	None	NAVD88 - Geoid09 (Feet)
1100_952.las	None	NAVD88 - Geoid09 (Feet)
1100_954.las	None	NAVD88 - Geoid09 (Feet)
1100_956.las	None	NAVD88 - Geoid09 (Feet)
1100_958.las	None	NAVD88 - Geoid09 (Feet)
1100_960.las	None	NAVD88 - Geoid09 (Feet)
1100_962.las	None	NAVD88 - Geoid09 (Feet)
1100_964.las	None	NAVD88 - Geoid09 (Feet)
1100_966.las	None	NAVD88 - Geoid09 (Feet)
1100_968.las	None	NAVD88 - Geoid09 (Feet)
1100_970.las	None	NAVD88 - Geoid09 (Feet)
1100_972.las	None	NAVD88 - Geoid09 (Feet)
1100_974.las	None	NAVD88 - Geoid09 (Feet)
1100_976.las	None	NAVD88 - Geoid09 (Feet)
1100_978.las	None	NAVD88 - Geoid09 (Feet)
1100_980.las	None	NAVD88 - Geoid09 (Feet)
1100_982.las	None	NAVD88 - Geoid09 (Feet)
1100_984.las	None	NAVD88 - Geoid09 (Feet)
1100_986.las	None	NAVD88 - Geoid09 (Feet)
1100_988.las	None	NAVD88 - Geoid09 (Feet)
1100_990.las	None	NAVD88 - Geoid09 (Feet)
1100_992.las	None	NAVD88 - Geoid09 (Feet)
1100_994.las	None	NAVD88 - Geoid09 (Feet)
1100_996.las	None	NAVD88 - Geoid09 (Feet)
1100_998.las	None	NAVD88 - Geoid09 (Feet)
1102_1000.las	None	NAVD88 - Geoid09 (Feet)
1102_1002.las	None	NAVD88 - Geoid09 (Feet)
1102_1004.las	None	NAVD88 - Geoid09 (Feet)
1102_1006.las	None	NAVD88 - Geoid09 (Feet)
1102_1008.las	None	NAVD88 - Geoid09 (Feet)
1102_1010.las	None	NAVD88 - Geoid09 (Feet)
1102_1012.las	None	NAVD88 - Geoid09 (Feet)
1102_1014.las	None	NAVD88 - Geoid09 (Feet)
1102_1016.las	None	NAVD88 - Geoid09 (Feet)
1102_1018.las	None	NAVD88 - Geoid09 (Feet)
1102_1020.las	None	NAVD88 - Geoid09 (Feet)
1102_1022.las	None	NAVD88 - Geoid09 (Feet)
1102_1024.las	None	NAVD88 - Geoid09 (Feet)
1102_910.las	None	NAVD88 - Geoid09 (Feet)
1102_912.las	None	NAVD88 - Geoid09 (Feet)

## 2.4 Report on Datums (Tiled Data) - continued

File	EPSG Code	Vertical Datum
1102_914.las	None	NAVD88 - Geoid09 (Feet)
1102_916.las	None	NAVD88 - Geoid09 (Feet)
1102_918.las	None	NAVD88 - Geoid09 (Feet)
1102_920.las	None	NAVD88 - Geoid09 (Feet)
1102_922.las	None	NAVD88 - Geoid09 (Feet)
1102_924.las	None	NAVD88 - Geoid09 (Feet)
1102_926.las	None	NAVD88 - Geoid09 (Feet)
1102_928.las	None	NAVD88 - Geoid09 (Feet)
1102_930.las	None	NAVD88 - Geoid09 (Feet)
1102_932.las	None	NAVD88 - Geoid09 (Feet)
1102_934.las	None	NAVD88 - Geoid09 (Feet)
1102_936.las	None	NAVD88 - Geoid09 (Feet)
1102_938.las	None	NAVD88 - Geoid09 (Feet)
1102_940.las	None	NAVD88 - Geoid09 (Feet)
1102_942.las	None	NAVD88 - Geoid09 (Feet)
1102_944.las	None	NAVD88 - Geoid09 (Feet)
1102_946.las	None	NAVD88 - Geoid09 (Feet)
1102_948.las	None	NAVD88 - Geoid09 (Feet)
1102_950.las	None	NAVD88 - Geoid09 (Feet)
1102_952.las	None	NAVD88 - Geoid09 (Feet)
1102_954.las	None	NAVD88 - Geoid09 (Feet)
1102_956.las	None	NAVD88 - Geoid09 (Feet)
1102_958.las	None	NAVD88 - Geoid09 (Feet)
1102_960.las	None	NAVD88 - Geoid09 (Feet)
1102_962.las	None	NAVD88 - Geoid09 (Feet)
1102_964.las	None	NAVD88 - Geoid09 (Feet)
1102_966.las	None	NAVD88 - Geoid09 (Feet)
1102_968.las	None	NAVD88 - Geoid09 (Feet)
1102_970.las	None	NAVD88 - Geoid09 (Feet)
1102_972.las	None	NAVD88 - Geoid09 (Feet)
1102_974.las	None	NAVD88 - Geoid09 (Feet)
1102_976.las	None	NAVD88 - Geoid09 (Feet)
1102_978.las	None	NAVD88 - Geoid09 (Feet)
1102_980.las	None	NAVD88 - Geoid09 (Feet)
1102_982.las	None	NAVD88 - Geoid09 (Feet)
1102_984.las	None	NAVD88 - Geoid09 (Feet)
1102_986.las	None	NAVD88 - Geoid09 (Feet)
1102_988.las	None	NAVD88 - Geoid09 (Feet)
1102_990.las	None	NAVD88 - Geoid09 (Feet)
1102_992.las	None	NAVD88 - Geoid09 (Feet)
1102_994.las	None	NAVD88 - Geoid09 (Feet)
1102_996.las	None	NAVD88 - Geoid09 (Feet)
1102_998.las	None	NAVD88 - Geoid09 (Feet)
1104_1000.las	None	NAVD88 - Geoid09 (Feet)
1104_1002.las	None	NAVD88 - Geoid09 (Feet)
1104_1004.las	None	NAVD88 - Geoid09 (Feet)
1104_1006.las	None	NAVD88 - Geoid09 (Feet)
1104_1008.las	None	NAVD88 - Geoid09 (Feet)
1104_1010.las	None	NAVD88 - Geoid09 (Feet)

## 2.4 Report on Datums (Tiled Data) - continued

File	EPSG Code	Vertical Datum
1104_1012.las	None	NAVD88 - Geoid09 (Feet)
1104_1014.las	None	NAVD88 - Geoid09 (Feet)
1104_1016.las	None	NAVD88 - Geoid09 (Feet)
1104_1018.las	None	NAVD88 - Geoid09 (Feet)
1104_1020.las	None	NAVD88 - Geoid09 (Feet)
1104_1022.las	None	NAVD88 - Geoid09 (Feet)
1104_1024.las	None	NAVD88 - Geoid09 (Feet)
1104_910.las	None	NAVD88 - Geoid09 (Feet)
1104_912.las	None	NAVD88 - Geoid09 (Feet)
1104_914.las	None	NAVD88 - Geoid09 (Feet)
1104_916.las	None	NAVD88 - Geoid09 (Feet)
1104_918.las	None	NAVD88 - Geoid09 (Feet)
1104_920.las	None	NAVD88 - Geoid09 (Feet)
1104_922.las	None	NAVD88 - Geoid09 (Feet)
1104_924.las	None	NAVD88 - Geoid09 (Feet)
1104_926.las	None	NAVD88 - Geoid09 (Feet)
1104_928.las	None	NAVD88 - Geoid09 (Feet)
1104_930.las	None	NAVD88 - Geoid09 (Feet)
1104_932.las	None	NAVD88 - Geoid09 (Feet)
1104_934.las	None	NAVD88 - Geoid09 (Feet)
1104_936.las	None	NAVD88 - Geoid09 (Feet)
1104_938.las	None	NAVD88 - Geoid09 (Feet)
1104_940.las	None	NAVD88 - Geoid09 (Feet)
1104_942.las	None	NAVD88 - Geoid09 (Feet)
1104_944.las	None	NAVD88 - Geoid09 (Feet)
1104_946.las	None	NAVD88 - Geoid09 (Feet)
1104_948.las	None	NAVD88 - Geoid09 (Feet)
1104_950.las	None	NAVD88 - Geoid09 (Feet)
1104_952.las	None	NAVD88 - Geoid09 (Feet)
1104_954.las	None	NAVD88 - Geoid09 (Feet)
1104_956.las	None	NAVD88 - Geoid09 (Feet)
1104_958.las	None	NAVD88 - Geoid09 (Feet)
1104_960.las	None	NAVD88 - Geoid09 (Feet)
1104_962.las	None	NAVD88 - Geoid09 (Feet)
1104_964.las	None	NAVD88 - Geoid09 (Feet)
1104_966.las	None	NAVD88 - Geoid09 (Feet)
1104_968.las	None	NAVD88 - Geoid09 (Feet)
1104_970.las	None	NAVD88 - Geoid09 (Feet)
1104_972.las	None	NAVD88 - Geoid09 (Feet)
1104_974.las	None	NAVD88 - Geoid09 (Feet)
1104_976.las	None	NAVD88 - Geoid09 (Feet)
1104_978.las	None	NAVD88 - Geoid09 (Feet)
1104_980.las	None	NAVD88 - Geoid09 (Feet)
1104_982.las	None	NAVD88 - Geoid09 (Feet)
1104_984.las	None	NAVD88 - Geoid09 (Feet)
1104_986.las	None	NAVD88 - Geoid09 (Feet)
1104_988.las	None	NAVD88 - Geoid09 (Feet)
1104_990.las	None	NAVD88 - Geoid09 (Feet)
1104_992.las	None	NAVD88 - Geoid09 (Feet)



## 2.4 Report on Datums (Tiled Data) - continued

File	EPSG Code	Vertical Datum
1104_994.las	None	NAVD88 - Geoid09 (Feet)
1104_996.las	None	NAVD88 - Geoid09 (Feet)
1104_998.las	None	NAVD88 - Geoid09 (Feet)
1106_1000.las	None	NAVD88 - Geoid09 (Feet)
1106_1002.las	None	NAVD88 - Geoid09 (Feet)
1106_1004.las	None	NAVD88 - Geoid09 (Feet)
1106_1006.las	None	NAVD88 - Geoid09 (Feet)
1106_1008.las	None	NAVD88 - Geoid09 (Feet)
1106_1010.las	None	NAVD88 - Geoid09 (Feet)
1106_1012.las	None	NAVD88 - Geoid09 (Feet)
1106_1014.las	None	NAVD88 - Geoid09 (Feet)
1106_1016.las	None	NAVD88 - Geoid09 (Feet)
1106_1018.las	None	NAVD88 - Geoid09 (Feet)
1106_1020.las	None	NAVD88 - Geoid09 (Feet)
1106_1022.las	None	NAVD88 - Geoid09 (Feet)
1106_1024.las	None	NAVD88 - Geoid09 (Feet)
1106_910.las	None	NAVD88 - Geoid09 (Feet)
1106_912.las	None	NAVD88 - Geoid09 (Feet)
1106_914.las	None	NAVD88 - Geoid09 (Feet)
1106_916.las	None	NAVD88 - Geoid09 (Feet)
1106_918.las	None	NAVD88 - Geoid09 (Feet)
1106_920.las	None	NAVD88 - Geoid09 (Feet)
1106_922.las	None	NAVD88 - Geoid09 (Feet)
1106_924.las	None	NAVD88 - Geoid09 (Feet)
1106_926.las	None	NAVD88 - Geoid09 (Feet)
1106_928.las	None	NAVD88 - Geoid09 (Feet)
1106_930.las	None	NAVD88 - Geoid09 (Feet)
1106_932.las	None	NAVD88 - Geoid09 (Feet)
1106_934.las	None	NAVD88 - Geoid09 (Feet)
1106_936.las	None	NAVD88 - Geoid09 (Feet)
1106_938.las	None	NAVD88 - Geoid09 (Feet)
1106_940.las	None	NAVD88 - Geoid09 (Feet)
1106_942.las	None	NAVD88 - Geoid09 (Feet)
1106_944.las	None	NAVD88 - Geoid09 (Feet)
1106_946.las	None	NAVD88 - Geoid09 (Feet)
1106_948.las	None	NAVD88 - Geoid09 (Feet)
1106_950.las	None	NAVD88 - Geoid09 (Feet)
1106_952.las	None	NAVD88 - Geoid09 (Feet)
1106_954.las	None	NAVD88 - Geoid09 (Feet)
1106_956.las	None	NAVD88 - Geoid09 (Feet)
1106_958.las	None	NAVD88 - Geoid09 (Feet)
1106_960.las	None	NAVD88 - Geoid09 (Feet)
1106_962.las	None	NAVD88 - Geoid09 (Feet)
1106_964.las	None	NAVD88 - Geoid09 (Feet)
1106_966.las	None	NAVD88 - Geoid09 (Feet)
1106_968.las	None	NAVD88 - Geoid09 (Feet)
1106_970.las	None	NAVD88 - Geoid09 (Feet)
1106_972.las	None	NAVD88 - Geoid09 (Feet)
1106_974.las	None	NAVD88 - Geoid09 (Feet)

## 2.4 Report on Datums (Tiled Data) - continued

File	EPSG Code	Vertical Datum
1106_976.las	None	NAVD88 - Geoid09 (Feet)
1106_978.las	None	NAVD88 - Geoid09 (Feet)
1106_980.las	None	NAVD88 - Geoid09 (Feet)
1106_982.las	None	NAVD88 - Geoid09 (Feet)
1106_984.las	None	NAVD88 - Geoid09 (Feet)
1106_986.las	None	NAVD88 - Geoid09 (Feet)
1106_988.las	None	NAVD88 - Geoid09 (Feet)
1106_990.las	None	NAVD88 - Geoid09 (Feet)
1106_992.las	None	NAVD88 - Geoid09 (Feet)
1106_994.las	None	NAVD88 - Geoid09 (Feet)
1106_996.las	None	NAVD88 - Geoid09 (Feet)
1106_998.las	None	NAVD88 - Geoid09 (Feet)
1108_1000.las	None	NAVD88 - Geoid09 (Feet)
1108_1002.las	None	NAVD88 - Geoid09 (Feet)
1108_1004.las	None	NAVD88 - Geoid09 (Feet)
1108_1006.las	None	NAVD88 - Geoid09 (Feet)
1108_1008.las	None	NAVD88 - Geoid09 (Feet)
1108_1010.las	None	NAVD88 - Geoid09 (Feet)
1108_1012.las	None	NAVD88 - Geoid09 (Feet)
1108_1014.las	None	NAVD88 - Geoid09 (Feet)
1108_1016.las	None	NAVD88 - Geoid09 (Feet)
1108_1018.las	None	NAVD88 - Geoid09 (Feet)
1108_1020.las	None	NAVD88 - Geoid09 (Feet)
1108_1022.las	None	NAVD88 - Geoid09 (Feet)
1108_1024.las	None	NAVD88 - Geoid09 (Feet)
1108_912.las	None	NAVD88 - Geoid09 (Feet)
1108_914.las	None	NAVD88 - Geoid09 (Feet)
1108_916.las	None	NAVD88 - Geoid09 (Feet)
1108_918.las	None	NAVD88 - Geoid09 (Feet)
1108_920.las	None	NAVD88 - Geoid09 (Feet)
1108_922.las	None	NAVD88 - Geoid09 (Feet)
1108_924.las	None	NAVD88 - Geoid09 (Feet)
1108_926.las	None	NAVD88 - Geoid09 (Feet)
1108_928.las	None	NAVD88 - Geoid09 (Feet)
1108_930.las	None	NAVD88 - Geoid09 (Feet)
1108_932.las	None	NAVD88 - Geoid09 (Feet)
1108_934.las	None	NAVD88 - Geoid09 (Feet)
1108_936.las	None	NAVD88 - Geoid09 (Feet)
1108_938.las	None	NAVD88 - Geoid09 (Feet)
1108_940.las	None	NAVD88 - Geoid09 (Feet)
1108_942.las	None	NAVD88 - Geoid09 (Feet)
1108_944.las	None	NAVD88 - Geoid09 (Feet)
1108_946.las	None	NAVD88 - Geoid09 (Feet)
1108_948.las	None	NAVD88 - Geoid09 (Feet)
1108_950.las	None	NAVD88 - Geoid09 (Feet)
1108_952.las	None	NAVD88 - Geoid09 (Feet)
1108_954.las	None	NAVD88 - Geoid09 (Feet)
1108_956.las	None	NAVD88 - Geoid09 (Feet)
1108_958.las	None	NAVD88 - Geoid09 (Feet)

## 2.4 Report on Datums (Tiled Data) - continued

File	EPSG Code	Vertical Datum
1108_960.las	None	NAVD88 - Geoid09 (Feet)
1108_962.las	None	NAVD88 - Geoid09 (Feet)
1108_964.las	None	NAVD88 - Geoid09 (Feet)
1108_966.las	None	NAVD88 - Geoid09 (Feet)
1108_968.las	None	NAVD88 - Geoid09 (Feet)
1108_970.las	None	NAVD88 - Geoid09 (Feet)
1108_972.las	None	NAVD88 - Geoid09 (Feet)
1108_974.las	None	NAVD88 - Geoid09 (Feet)
1108_976.las	None	NAVD88 - Geoid09 (Feet)
1108_978.las	None	NAVD88 - Geoid09 (Feet)
1108_980.las	None	NAVD88 - Geoid09 (Feet)
1108_982.las	None	NAVD88 - Geoid09 (Feet)
1108_984.las	None	NAVD88 - Geoid09 (Feet)
1108_986.las	None	NAVD88 - Geoid09 (Feet)
1108_988.las	None	NAVD88 - Geoid09 (Feet)
1108_990.las	None	NAVD88 - Geoid09 (Feet)
1108_992.las	None	NAVD88 - Geoid09 (Feet)
1108_994.las	None	NAVD88 - Geoid09 (Feet)
1108_996.las	None	NAVD88 - Geoid09 (Feet)
1108_998.las	None	NAVD88 - Geoid09 (Feet)
1110_1000.las	None	NAVD88 - Geoid09 (Feet)
1110_1002.las	None	NAVD88 - Geoid09 (Feet)
1110_1004.las	None	NAVD88 - Geoid09 (Feet)
1110_1006.las	None	NAVD88 - Geoid09 (Feet)
1110_1008.las	None	NAVD88 - Geoid09 (Feet)
1110_1010.las	None	NAVD88 - Geoid09 (Feet)
1110_1012.las	None	NAVD88 - Geoid09 (Feet)
1110_1014.las	None	NAVD88 - Geoid09 (Feet)
1110_1016.las	None	NAVD88 - Geoid09 (Feet)
1110_1018.las	None	NAVD88 - Geoid09 (Feet)
1110_1020.las	None	NAVD88 - Geoid09 (Feet)
1110_1022.las	None	NAVD88 - Geoid09 (Feet)
1110_1024.las	None	NAVD88 - Geoid09 (Feet)
1110_912.las	None	NAVD88 - Geoid09 (Feet)
1110_914.las	None	NAVD88 - Geoid09 (Feet)
1110_916.las	None	NAVD88 - Geoid09 (Feet)
1110_918.las	None	NAVD88 - Geoid09 (Feet)
1110_920.las	None	NAVD88 - Geoid09 (Feet)
1110_922.las	None	NAVD88 - Geoid09 (Feet)
1110_924.las	None	NAVD88 - Geoid09 (Feet)
1110_926.las	None	NAVD88 - Geoid09 (Feet)
1110_928.las	None	NAVD88 - Geoid09 (Feet)
1110_930.las	None	NAVD88 - Geoid09 (Feet)
1110_932.las	None	NAVD88 - Geoid09 (Feet)
1110_934.las	None	NAVD88 - Geoid09 (Feet)
1110_936.las	None	NAVD88 - Geoid09 (Feet)
1110_938.las	None	NAVD88 - Geoid09 (Feet)
1110_940.las	None	NAVD88 - Geoid09 (Feet)
1110_942.las	None	NAVD88 - Geoid09 (Feet)

## 2.4 Report on Datums (Tiled Data) - continued

File	EPSG Code	Vertical Datum
1110_944.las	None	NAVD88 - Geoid09 (Feet)
1110_946.las	None	NAVD88 - Geoid09 (Feet)
1110_948.las	None	NAVD88 - Geoid09 (Feet)
1110_950.las	None	NAVD88 - Geoid09 (Feet)
1110_952.las	None	NAVD88 - Geoid09 (Feet)
1110_954.las	None	NAVD88 - Geoid09 (Feet)
1110_956.las	None	NAVD88 - Geoid09 (Feet)
1110_958.las	None	NAVD88 - Geoid09 (Feet)
1110_960.las	None	NAVD88 - Geoid09 (Feet)
1110_962.las	None	NAVD88 - Geoid09 (Feet)
1110_964.las	None	NAVD88 - Geoid09 (Feet)
1110_966.las	None	NAVD88 - Geoid09 (Feet)
1110_968.las	None	NAVD88 - Geoid09 (Feet)
1110_970.las	None	NAVD88 - Geoid09 (Feet)
1110_972.las	None	NAVD88 - Geoid09 (Feet)
1110_974.las	None	NAVD88 - Geoid09 (Feet)
1110_976.las	None	NAVD88 - Geoid09 (Feet)
1110_978.las	None	NAVD88 - Geoid09 (Feet)
1110_980.las	None	NAVD88 - Geoid09 (Feet)
1110_982.las	None	NAVD88 - Geoid09 (Feet)
1110_984.las	None	NAVD88 - Geoid09 (Feet)
1110_986.las	None	NAVD88 - Geoid09 (Feet)
1110_988.las	None	NAVD88 - Geoid09 (Feet)
1110_990.las	None	NAVD88 - Geoid09 (Feet)
1110_992.las	None	NAVD88 - Geoid09 (Feet)
1110_994.las	None	NAVD88 - Geoid09 (Feet)
1110_996.las	None	NAVD88 - Geoid09 (Feet)
1110_998.las	None	NAVD88 - Geoid09 (Feet)
1112_1000.las	None	NAVD88 - Geoid09 (Feet)
1112_1002.las	None	NAVD88 - Geoid09 (Feet)
1112_1004.las	None	NAVD88 - Geoid09 (Feet)
1112_1006.las	None	NAVD88 - Geoid09 (Feet)
1112_1008.las	None	NAVD88 - Geoid09 (Feet)
1112_1010.las	None	NAVD88 - Geoid09 (Feet)
1112_1012.las	None	NAVD88 - Geoid09 (Feet)
1112_1014.las	None	NAVD88 - Geoid09 (Feet)
1112_1016.las	None	NAVD88 - Geoid09 (Feet)
1112_1018.las	None	NAVD88 - Geoid09 (Feet)
1112_1020.las	None	NAVD88 - Geoid09 (Feet)
1112_1022.las	None	NAVD88 - Geoid09 (Feet)
1112_1024.las	None	NAVD88 - Geoid09 (Feet)
1112_912.las	None	NAVD88 - Geoid09 (Feet)
1112_914.las	None	NAVD88 - Geoid09 (Feet)
1112_916.las	None	NAVD88 - Geoid09 (Feet)
1112_918.las	None	NAVD88 - Geoid09 (Feet)
1112_920.las	None	NAVD88 - Geoid09 (Feet)
1112_922.las	None	NAVD88 - Geoid09 (Feet)
1112_924.las	None	NAVD88 - Geoid09 (Feet)
1112_926.las	None	NAVD88 - Geoid09 (Feet)

## 2.4 Report on Datums (Tiled Data) - continued

File	EPSG Code	Vertical Datum
1112_928.las	None	NAVD88 - Geoid09 (Feet)
1112_930.las	None	NAVD88 - Geoid09 (Feet)
1112_932.las	None	NAVD88 - Geoid09 (Feet)
1112_934.las	None	NAVD88 - Geoid09 (Feet)
1112_936.las	None	NAVD88 - Geoid09 (Feet)
1112_938.las	None	NAVD88 - Geoid09 (Feet)
1112_940.las	None	NAVD88 - Geoid09 (Feet)
1112_942.las	None	NAVD88 - Geoid09 (Feet)
1112_944.las	None	NAVD88 - Geoid09 (Feet)
1112_946.las	None	NAVD88 - Geoid09 (Feet)
1112_948.las	None	NAVD88 - Geoid09 (Feet)
1112_950.las	None	NAVD88 - Geoid09 (Feet)
1112_952.las	None	NAVD88 - Geoid09 (Feet)
1112_954.las	None	NAVD88 - Geoid09 (Feet)
1112_956.las	None	NAVD88 - Geoid09 (Feet)
1112_958.las	None	NAVD88 - Geoid09 (Feet)
1112_960.las	None	NAVD88 - Geoid09 (Feet)
1112_962.las	None	NAVD88 - Geoid09 (Feet)
1112_964.las	None	NAVD88 - Geoid09 (Feet)
1112_966.las	None	NAVD88 - Geoid09 (Feet)
1112_968.las	None	NAVD88 - Geoid09 (Feet)
1112_970.las	None	NAVD88 - Geoid09 (Feet)
1112_972.las	None	NAVD88 - Geoid09 (Feet)
1112_974.las	None	NAVD88 - Geoid09 (Feet)
1112_976.las	None	NAVD88 - Geoid09 (Feet)
1112_978.las	None	NAVD88 - Geoid09 (Feet)
1112_980.las	None	NAVD88 - Geoid09 (Feet)
1112_982.las	None	NAVD88 - Geoid09 (Feet)
1112_984.las	None	NAVD88 - Geoid09 (Feet)
1112_986.las	None	NAVD88 - Geoid09 (Feet)
1112_988.las	None	NAVD88 - Geoid09 (Feet)
1112_990.las	None	NAVD88 - Geoid09 (Feet)
1112_992.las	None	NAVD88 - Geoid09 (Feet)
1112_994.las	None	NAVD88 - Geoid09 (Feet)
1112_996.las	None	NAVD88 - Geoid09 (Feet)
1112_998.las	None	NAVD88 - Geoid09 (Feet)
1114_1000.las	None	NAVD88 - Geoid09 (Feet)
1114_1002.las	None	NAVD88 - Geoid09 (Feet)
1114_1004.las	None	NAVD88 - Geoid09 (Feet)
1114_1006.las	None	NAVD88 - Geoid09 (Feet)
1114_1008.las	None	NAVD88 - Geoid09 (Feet)
1114_1010.las	None	NAVD88 - Geoid09 (Feet)
1114_1012.las	None	NAVD88 - Geoid09 (Feet)
1114_1014.las	None	NAVD88 - Geoid09 (Feet)
1114_1016.las	None	NAVD88 - Geoid09 (Feet)
1114_1018.las	None	NAVD88 - Geoid09 (Feet)
1114_1020.las	None	NAVD88 - Geoid09 (Feet)
1114_1022.las	None	NAVD88 - Geoid09 (Feet)
1114_1024.las	None	NAVD88 - Geoid09 (Feet)

## 2.4 Report on Datums (Tiled Data) - continued

File	EPSG Code	Vertical Datum
1114_1026.las	None	NAVD88 - Geoid09 (Feet)
1114_912.las	None	NAVD88 - Geoid09 (Feet)
1114_914.las	None	NAVD88 - Geoid09 (Feet)
1114_916.las	None	NAVD88 - Geoid09 (Feet)
1114_918.las	None	NAVD88 - Geoid09 (Feet)
1114_920.las	None	NAVD88 - Geoid09 (Feet)
1114_922.las	None	NAVD88 - Geoid09 (Feet)
1114_924.las	None	NAVD88 - Geoid09 (Feet)
1114_926.las	None	NAVD88 - Geoid09 (Feet)
1114_928.las	None	NAVD88 - Geoid09 (Feet)
1114_930.las	None	NAVD88 - Geoid09 (Feet)
1114_932.las	None	NAVD88 - Geoid09 (Feet)
1114_934.las	None	NAVD88 - Geoid09 (Feet)
1114_936.las	None	NAVD88 - Geoid09 (Feet)
1114_938.las	None	NAVD88 - Geoid09 (Feet)
1114_940.las	None	NAVD88 - Geoid09 (Feet)
1114_942.las	None	NAVD88 - Geoid09 (Feet)
1114_944.las	None	NAVD88 - Geoid09 (Feet)
1114_946.las	None	NAVD88 - Geoid09 (Feet)
1114_948.las	None	NAVD88 - Geoid09 (Feet)
1114_950.las	None	NAVD88 - Geoid09 (Feet)
1114_952.las	None	NAVD88 - Geoid09 (Feet)
1114_954.las	None	NAVD88 - Geoid09 (Feet)
1114_956.las	None	NAVD88 - Geoid09 (Feet)
1114_958.las	None	NAVD88 - Geoid09 (Feet)
1114_960.las	None	NAVD88 - Geoid09 (Feet)
1114_962.las	None	NAVD88 - Geoid09 (Feet)
1114_964.las	None	NAVD88 - Geoid09 (Feet)
1114_966.las	None	NAVD88 - Geoid09 (Feet)
1114_968.las	None	NAVD88 - Geoid09 (Feet)
1114_970.las	None	NAVD88 - Geoid09 (Feet)
1114_972.las	None	NAVD88 - Geoid09 (Feet)
1114_974.las	None	NAVD88 - Geoid09 (Feet)
1114_976.las	None	NAVD88 - Geoid09 (Feet)
1114_978.las	None	NAVD88 - Geoid09 (Feet)
1114_980.las	None	NAVD88 - Geoid09 (Feet)
1114_982.las	None	NAVD88 - Geoid09 (Feet)
1114_984.las	None	NAVD88 - Geoid09 (Feet)
1114_986.las	None	NAVD88 - Geoid09 (Feet)
1114_988.las	None	NAVD88 - Geoid09 (Feet)
1114_990.las	None	NAVD88 - Geoid09 (Feet)
1114_992.las	None	NAVD88 - Geoid09 (Feet)
1114_994.las	None	NAVD88 - Geoid09 (Feet)
1114_996.las	None	NAVD88 - Geoid09 (Feet)
1114_998.las	None	NAVD88 - Geoid09 (Feet)
1116_1000.las	None	NAVD88 - Geoid09 (Feet)
1116_1002.las	None	NAVD88 - Geoid09 (Feet)
1116_1004.las	None	NAVD88 - Geoid09 (Feet)
1116_1006.las	None	NAVD88 - Geoid09 (Feet)

## 2.4 Report on Datums (Tiled Data) - continued

File	EPSG Code	Vertical Datum
1116_1008.las	None	NAVD88 - Geoid09 (Feet)
1116_1010.las	None	NAVD88 - Geoid09 (Feet)
1116_1012.las	None	NAVD88 - Geoid09 (Feet)
1116_1014.las	None	NAVD88 - Geoid09 (Feet)
1116_1016.las	None	NAVD88 - Geoid09 (Feet)
1116_1018.las	None	NAVD88 - Geoid09 (Feet)
1116_1020.las	None	NAVD88 - Geoid09 (Feet)
1116_1022.las	None	NAVD88 - Geoid09 (Feet)
1116_1024.las	None	NAVD88 - Geoid09 (Feet)
1116_1026.las	None	NAVD88 - Geoid09 (Feet)
1116_912.las	None	NAVD88 - Geoid09 (Feet)
1116_914.las	None	NAVD88 - Geoid09 (Feet)
1116_916.las	None	NAVD88 - Geoid09 (Feet)
1116_918.las	None	NAVD88 - Geoid09 (Feet)
1116_920.las	None	NAVD88 - Geoid09 (Feet)
1116_922.las	None	NAVD88 - Geoid09 (Feet)
1116_924.las	None	NAVD88 - Geoid09 (Feet)
1116_926.las	None	NAVD88 - Geoid09 (Feet)
1116_928.las	None	NAVD88 - Geoid09 (Feet)
1116_930.las	None	NAVD88 - Geoid09 (Feet)
1116_932.las	None	NAVD88 - Geoid09 (Feet)
1116_934.las	None	NAVD88 - Geoid09 (Feet)
1116_936.las	None	NAVD88 - Geoid09 (Feet)
1116_938.las	None	NAVD88 - Geoid09 (Feet)
1116_940.las	None	NAVD88 - Geoid09 (Feet)
1116_942.las	None	NAVD88 - Geoid09 (Feet)
1116_944.las	None	NAVD88 - Geoid09 (Feet)
1116_946.las	None	NAVD88 - Geoid09 (Feet)
1116_948.las	None	NAVD88 - Geoid09 (Feet)
1116_950.las	None	NAVD88 - Geoid09 (Feet)
1116_952.las	None	NAVD88 - Geoid09 (Feet)
1116_954.las	None	NAVD88 - Geoid09 (Feet)
1116_956.las	None	NAVD88 - Geoid09 (Feet)
1116_958.las	None	NAVD88 - Geoid09 (Feet)
1116_960.las	None	NAVD88 - Geoid09 (Feet)
1116_962.las	None	NAVD88 - Geoid09 (Feet)
1116_964.las	None	NAVD88 - Geoid09 (Feet)
1116_966.las	None	NAVD88 - Geoid09 (Feet)
1116_968.las	None	NAVD88 - Geoid09 (Feet)
1116_970.las	None	NAVD88 - Geoid09 (Feet)
1116_972.las	None	NAVD88 - Geoid09 (Feet)
1116_974.las	None	NAVD88 - Geoid09 (Feet)
1116_976.las	None	NAVD88 - Geoid09 (Feet)
1116_978.las	None	NAVD88 - Geoid09 (Feet)
1116_980.las	None	NAVD88 - Geoid09 (Feet)
1116_982.las	None	NAVD88 - Geoid09 (Feet)
1116_984.las	None	NAVD88 - Geoid09 (Feet)
1116_986.las	None	NAVD88 - Geoid09 (Feet)
1116_988.las	None	NAVD88 - Geoid09 (Feet)

## 2.4 Report on Datums (Tiled Data) - continued

File	EPSG Code	Vertical Datum
1116_990.las	None	NAVD88 - Geoid09 (Feet)
1116_992.las	None	NAVD88 - Geoid09 (Feet)
1116_994.las	None	NAVD88 - Geoid09 (Feet)
1116_996.las	None	NAVD88 - Geoid09 (Feet)
1116_998.las	None	NAVD88 - Geoid09 (Feet)
1118_1000.las	None	NAVD88 - Geoid09 (Feet)
1118_1002.las	None	NAVD88 - Geoid09 (Feet)
1118_1004.las	None	NAVD88 - Geoid09 (Feet)
1118_1006.las	None	NAVD88 - Geoid09 (Feet)
1118_1008.las	None	NAVD88 - Geoid09 (Feet)
1118_1010.las	None	NAVD88 - Geoid09 (Feet)
1118_1012.las	None	NAVD88 - Geoid09 (Feet)
1118_1014.las	None	NAVD88 - Geoid09 (Feet)
1118_1016.las	None	NAVD88 - Geoid09 (Feet)
1118_1018.las	None	NAVD88 - Geoid09 (Feet)
1118_1020.las	None	NAVD88 - Geoid09 (Feet)
1118_1022.las	None	NAVD88 - Geoid09 (Feet)
1118_1024.las	None	NAVD88 - Geoid09 (Feet)
1118_1026.las	None	NAVD88 - Geoid09 (Feet)
1118_912.las	None	NAVD88 - Geoid09 (Feet)
1118_914.las	None	NAVD88 - Geoid09 (Feet)
1118_916.las	None	NAVD88 - Geoid09 (Feet)
1118_918.las	None	NAVD88 - Geoid09 (Feet)
1118_920.las	None	NAVD88 - Geoid09 (Feet)
1118_922.las	None	NAVD88 - Geoid09 (Feet)
1118_924.las	None	NAVD88 - Geoid09 (Feet)
1118_926.las	None	NAVD88 - Geoid09 (Feet)
1118_928.las	None	NAVD88 - Geoid09 (Feet)
1118_930.las	None	NAVD88 - Geoid09 (Feet)
1118_932.las	None	NAVD88 - Geoid09 (Feet)
1118_934.las	None	NAVD88 - Geoid09 (Feet)
1118_936.las	None	NAVD88 - Geoid09 (Feet)
1118_938.las	None	NAVD88 - Geoid09 (Feet)
1118_940.las	None	NAVD88 - Geoid09 (Feet)
1118_942.las	None	NAVD88 - Geoid09 (Feet)
1118_944.las	None	NAVD88 - Geoid09 (Feet)
1118_946.las	None	NAVD88 - Geoid09 (Feet)
1118_948.las	None	NAVD88 - Geoid09 (Feet)
1118_950.las	None	NAVD88 - Geoid09 (Feet)
1118_952.las	None	NAVD88 - Geoid09 (Feet)
1118_954.las	None	NAVD88 - Geoid09 (Feet)
1118_956.las	None	NAVD88 - Geoid09 (Feet)
1118_958.las	None	NAVD88 - Geoid09 (Feet)
1118_960.las	None	NAVD88 - Geoid09 (Feet)
1118_962.las	None	NAVD88 - Geoid09 (Feet)
1118_964.las	None	NAVD88 - Geoid09 (Feet)
1118_966.las	None	NAVD88 - Geoid09 (Feet)
1118_968.las	None	NAVD88 - Geoid09 (Feet)
1118_970.las	None	NAVD88 - Geoid09 (Feet)



## 2.4 Report on Datums (Tiled Data) - continued

File	EPSG Code	Vertical Datum
1118_972.las	None	NAVD88 - Geoid09 (Feet)
1118_974.las	None	NAVD88 - Geoid09 (Feet)
1118_976.las	None	NAVD88 - Geoid09 (Feet)
1118_978.las	None	NAVD88 - Geoid09 (Feet)
1118_980.las	None	NAVD88 - Geoid09 (Feet)
1118_982.las	None	NAVD88 - Geoid09 (Feet)
1118_984.las	None	NAVD88 - Geoid09 (Feet)
1118_986.las	None	NAVD88 - Geoid09 (Feet)
1118_988.las	None	NAVD88 - Geoid09 (Feet)
1118_990.las	None	NAVD88 - Geoid09 (Feet)
1118_992.las	None	NAVD88 - Geoid09 (Feet)
1118_994.las	None	NAVD88 - Geoid09 (Feet)
1118_996.las	None	NAVD88 - Geoid09 (Feet)
1118_998.las	None	NAVD88 - Geoid09 (Feet)
1120_1000.las	None	NAVD88 - Geoid09 (Feet)
1120_1002.las	None	NAVD88 - Geoid09 (Feet)
1120_1004.las	None	NAVD88 - Geoid09 (Feet)
1120_1006.las	None	NAVD88 - Geoid09 (Feet)
1120_1008.las	None	NAVD88 - Geoid09 (Feet)
1120_1010.las	None	NAVD88 - Geoid09 (Feet)
1120_1012.las	None	NAVD88 - Geoid09 (Feet)
1120_1014.las	None	NAVD88 - Geoid09 (Feet)
1120_1016.las	None	NAVD88 - Geoid09 (Feet)
1120_1018.las	None	NAVD88 - Geoid09 (Feet)
1120_1020.las	None	NAVD88 - Geoid09 (Feet)
1120_1022.las	None	NAVD88 - Geoid09 (Feet)
1120_1024.las	None	NAVD88 - Geoid09 (Feet)
1120_1026.las	None	NAVD88 - Geoid09 (Feet)
1120_912.las	None	NAVD88 - Geoid09 (Feet)
1120_914.las	None	NAVD88 - Geoid09 (Feet)
1120_916.las	None	NAVD88 - Geoid09 (Feet)
1120_918.las	None	NAVD88 - Geoid09 (Feet)
1120_920.las	None	NAVD88 - Geoid09 (Feet)
1120_922.las	None	NAVD88 - Geoid09 (Feet)
1120_924.las	None	NAVD88 - Geoid09 (Feet)
1120_926.las	None	NAVD88 - Geoid09 (Feet)
1120_928.las	None	NAVD88 - Geoid09 (Feet)
1120_930.las	None	NAVD88 - Geoid09 (Feet)
1120_932.las	None	NAVD88 - Geoid09 (Feet)
1120_934.las	None	NAVD88 - Geoid09 (Feet)
1120_936.las	None	NAVD88 - Geoid09 (Feet)
1120_938.las	None	NAVD88 - Geoid09 (Feet)
1120_940.las	None	NAVD88 - Geoid09 (Feet)
1120_942.las	None	NAVD88 - Geoid09 (Feet)
1120_944.las	None	NAVD88 - Geoid09 (Feet)
1120_946.las	None	NAVD88 - Geoid09 (Feet)
1120_948.las	None	NAVD88 - Geoid09 (Feet)
1120_950.las	None	NAVD88 - Geoid09 (Feet)
1120_952.las	None	NAVD88 - Geoid09 (Feet)

## 2.4 Report on Datums (Tiled Data) - continued

File	EPSG Code	Vertical Datum
1120_954.las	None	NAVD88 - Geoid09 (Feet)
1120_956.las	None	NAVD88 - Geoid09 (Feet)
1120_958.las	None	NAVD88 - Geoid09 (Feet)
1120_960.las	None	NAVD88 - Geoid09 (Feet)
1120_962.las	None	NAVD88 - Geoid09 (Feet)
1120_964.las	None	NAVD88 - Geoid09 (Feet)
1120_966.las	None	NAVD88 - Geoid09 (Feet)
1120_968.las	None	NAVD88 - Geoid09 (Feet)
1120_970.las	None	NAVD88 - Geoid09 (Feet)
1120_972.las	None	NAVD88 - Geoid09 (Feet)
1120_974.las	None	NAVD88 - Geoid09 (Feet)
1120_976.las	None	NAVD88 - Geoid09 (Feet)
1120_978.las	None	NAVD88 - Geoid09 (Feet)
1120_980.las	None	NAVD88 - Geoid09 (Feet)
1120_982.las	None	NAVD88 - Geoid09 (Feet)
1120_984.las	None	NAVD88 - Geoid09 (Feet)
1120_986.las	None	NAVD88 - Geoid09 (Feet)
1120_988.las	None	NAVD88 - Geoid09 (Feet)
1120_990.las	None	NAVD88 - Geoid09 (Feet)
1120_992.las	None	NAVD88 - Geoid09 (Feet)
1120_994.las	None	NAVD88 - Geoid09 (Feet)
1120_996.las	None	NAVD88 - Geoid09 (Feet)
1120_998.las	None	NAVD88 - Geoid09 (Feet)
1122_1000.las	None	NAVD88 - Geoid09 (Feet)
1122_1002.las	None	NAVD88 - Geoid09 (Feet)
1122_1004.las	None	NAVD88 - Geoid09 (Feet)
1122_1006.las	None	NAVD88 - Geoid09 (Feet)
1122_1008.las	None	NAVD88 - Geoid09 (Feet)
1122_1010.las	None	NAVD88 - Geoid09 (Feet)
1122_1012.las	None	NAVD88 - Geoid09 (Feet)
1122_1014.las	None	NAVD88 - Geoid09 (Feet)
1122_1016.las	None	NAVD88 - Geoid09 (Feet)
1122_1018.las	None	NAVD88 - Geoid09 (Feet)
1122_1020.las	None	NAVD88 - Geoid09 (Feet)
1122_1022.las	None	NAVD88 - Geoid09 (Feet)
1122_1024.las	None	NAVD88 - Geoid09 (Feet)
1122_1026.las	None	NAVD88 - Geoid09 (Feet)
1122_912.las	None	NAVD88 - Geoid09 (Feet)
1122_914.las	None	NAVD88 - Geoid09 (Feet)
1122_916.las	None	NAVD88 - Geoid09 (Feet)
1122_918.las	None	NAVD88 - Geoid09 (Feet)
1122_920.las	None	NAVD88 - Geoid09 (Feet)
1122_922.las	None	NAVD88 - Geoid09 (Feet)
1122_924.las	None	NAVD88 - Geoid09 (Feet)
1122_926.las	None	NAVD88 - Geoid09 (Feet)
1122_928.las	None	NAVD88 - Geoid09 (Feet)
1122_930.las	None	NAVD88 - Geoid09 (Feet)
1122_932.las	None	NAVD88 - Geoid09 (Feet)
1122_934.las	None	NAVD88 - Geoid09 (Feet)

## 2.4 Report on Datums (Tiled Data) - continued

File	EPSG Code	Vertical Datum
1122_936.las	None	NAVD88 - Geoid09 (Feet)
1122_938.las	None	NAVD88 - Geoid09 (Feet)
1122_940.las	None	NAVD88 - Geoid09 (Feet)
1122_942.las	None	NAVD88 - Geoid09 (Feet)
1122_944.las	None	NAVD88 - Geoid09 (Feet)
1122_946.las	None	NAVD88 - Geoid09 (Feet)
1122_948.las	None	NAVD88 - Geoid09 (Feet)
1122_950.las	None	NAVD88 - Geoid09 (Feet)
1122_952.las	None	NAVD88 - Geoid09 (Feet)
1122_954.las	None	NAVD88 - Geoid09 (Feet)
1122_956.las	None	NAVD88 - Geoid09 (Feet)
1122_958.las	None	NAVD88 - Geoid09 (Feet)
1122_960.las	None	NAVD88 - Geoid09 (Feet)
1122_962.las	None	NAVD88 - Geoid09 (Feet)
1122_964.las	None	NAVD88 - Geoid09 (Feet)
1122_966.las	None	NAVD88 - Geoid09 (Feet)
1122_968.las	None	NAVD88 - Geoid09 (Feet)
1122_970.las	None	NAVD88 - Geoid09 (Feet)
1122_972.las	None	NAVD88 - Geoid09 (Feet)
1122_974.las	None	NAVD88 - Geoid09 (Feet)
1122_976.las	None	NAVD88 - Geoid09 (Feet)
1122_978.las	None	NAVD88 - Geoid09 (Feet)
1122_980.las	None	NAVD88 - Geoid09 (Feet)
1122_982.las	None	NAVD88 - Geoid09 (Feet)
1122_984.las	None	NAVD88 - Geoid09 (Feet)
1122_986.las	None	NAVD88 - Geoid09 (Feet)
1122_988.las	None	NAVD88 - Geoid09 (Feet)
1122_990.las	None	NAVD88 - Geoid09 (Feet)
1122_992.las	None	NAVD88 - Geoid09 (Feet)
1122_994.las	None	NAVD88 - Geoid09 (Feet)
1122_996.las	None	NAVD88 - Geoid09 (Feet)
1122_998.las	None	NAVD88 - Geoid09 (Feet)
1124_1000.las	None	NAVD88 - Geoid09 (Feet)
1124_1002.las	None	NAVD88 - Geoid09 (Feet)
1124_1004.las	None	NAVD88 - Geoid09 (Feet)
1124_1006.las	None	NAVD88 - Geoid09 (Feet)
1124_1008.las	None	NAVD88 - Geoid09 (Feet)
1124_1010.las	None	NAVD88 - Geoid09 (Feet)
1124_1012.las	None	NAVD88 - Geoid09 (Feet)
1124_1014.las	None	NAVD88 - Geoid09 (Feet)
1124_1016.las	None	NAVD88 - Geoid09 (Feet)
1124_1018.las	None	NAVD88 - Geoid09 (Feet)
1124_1020.las	None	NAVD88 - Geoid09 (Feet)
1124_1022.las	None	NAVD88 - Geoid09 (Feet)
1124_1024.las	None	NAVD88 - Geoid09 (Feet)
1124_1026.las	None	NAVD88 - Geoid09 (Feet)
1124_912.las	None	NAVD88 - Geoid09 (Feet)
1124_914.las	None	NAVD88 - Geoid09 (Feet)
1124_916.las	None	NAVD88 - Geoid09 (Feet)

## 2.4 Report on Datums (Tiled Data) - continued

File	EPSG Code	Vertical Datum
1124_918.las	None	NAVD88 - Geoid09 (Feet)
1124_920.las	None	NAVD88 - Geoid09 (Feet)
1124_922.las	None	NAVD88 - Geoid09 (Feet)
1124_924.las	None	NAVD88 - Geoid09 (Feet)
1124_926.las	None	NAVD88 - Geoid09 (Feet)
1124_928.las	None	NAVD88 - Geoid09 (Feet)
1124_930.las	None	NAVD88 - Geoid09 (Feet)
1124_932.las	None	NAVD88 - Geoid09 (Feet)
1124_934.las	None	NAVD88 - Geoid09 (Feet)
1124_936.las	None	NAVD88 - Geoid09 (Feet)
1124_938.las	None	NAVD88 - Geoid09 (Feet)
1124_940.las	None	NAVD88 - Geoid09 (Feet)
1124_942.las	None	NAVD88 - Geoid09 (Feet)
1124_944.las	None	NAVD88 - Geoid09 (Feet)
1124_946.las	None	NAVD88 - Geoid09 (Feet)
1124_948.las	None	NAVD88 - Geoid09 (Feet)
1124_950.las	None	NAVD88 - Geoid09 (Feet)
1124_952.las	None	NAVD88 - Geoid09 (Feet)
1124_954.las	None	NAVD88 - Geoid09 (Feet)
1124_956.las	None	NAVD88 - Geoid09 (Feet)
1124_958.las	None	NAVD88 - Geoid09 (Feet)
1124_960.las	None	NAVD88 - Geoid09 (Feet)
1124_962.las	None	NAVD88 - Geoid09 (Feet)
1124_964.las	None	NAVD88 - Geoid09 (Feet)
1124_966.las	None	NAVD88 - Geoid09 (Feet)
1124_968.las	None	NAVD88 - Geoid09 (Feet)
1124_970.las	None	NAVD88 - Geoid09 (Feet)
1124_972.las	None	NAVD88 - Geoid09 (Feet)
1124_974.las	None	NAVD88 - Geoid09 (Feet)
1124_976.las	None	NAVD88 - Geoid09 (Feet)
1124_978.las	None	NAVD88 - Geoid09 (Feet)
1124_980.las	None	NAVD88 - Geoid09 (Feet)
1124_982.las	None	NAVD88 - Geoid09 (Feet)
1124_984.las	None	NAVD88 - Geoid09 (Feet)
1124_986.las	None	NAVD88 - Geoid09 (Feet)
1124_988.las	None	NAVD88 - Geoid09 (Feet)
1124_990.las	None	NAVD88 - Geoid09 (Feet)
1124_992.las	None	NAVD88 - Geoid09 (Feet)
1124_994.las	None	NAVD88 - Geoid09 (Feet)
1124_996.las	None	NAVD88 - Geoid09 (Feet)
1124_998.las	None	NAVD88 - Geoid09 (Feet)
1126_1000.las	None	NAVD88 - Geoid09 (Feet)
1126_1002.las	None	NAVD88 - Geoid09 (Feet)
1126_1004.las	None	NAVD88 - Geoid09 (Feet)
1126_1006.las	None	NAVD88 - Geoid09 (Feet)
1126_1008.las	None	NAVD88 - Geoid09 (Feet)
1126_1010.las	None	NAVD88 - Geoid09 (Feet)
1126_1012.las	None	NAVD88 - Geoid09 (Feet)
1126_1014.las	None	NAVD88 - Geoid09 (Feet)

## 2.4 Report on Datums (Tiled Data) - continued

File	EPSG Code	Vertical Datum
1126_1016.las	None	NAVD88 - Geoid09 (Feet)
1126_1018.las	None	NAVD88 - Geoid09 (Feet)
1126_1020.las	None	NAVD88 - Geoid09 (Feet)
1126_1022.las	None	NAVD88 - Geoid09 (Feet)
1126_1024.las	None	NAVD88 - Geoid09 (Feet)
1126_1026.las	None	NAVD88 - Geoid09 (Feet)
1126_912.las	None	NAVD88 - Geoid09 (Feet)
1126_914.las	None	NAVD88 - Geoid09 (Feet)
1126_916.las	None	NAVD88 - Geoid09 (Feet)
1126_918.las	None	NAVD88 - Geoid09 (Feet)
1126_920.las	None	NAVD88 - Geoid09 (Feet)
1126_922.las	None	NAVD88 - Geoid09 (Feet)
1126_924.las	None	NAVD88 - Geoid09 (Feet)
1126_926.las	None	NAVD88 - Geoid09 (Feet)
1126_928.las	None	NAVD88 - Geoid09 (Feet)
1126_930.las	None	NAVD88 - Geoid09 (Feet)
1126_932.las	None	NAVD88 - Geoid09 (Feet)
1126_934.las	None	NAVD88 - Geoid09 (Feet)
1126_936.las	None	NAVD88 - Geoid09 (Feet)
1126_938.las	None	NAVD88 - Geoid09 (Feet)
1126_940.las	None	NAVD88 - Geoid09 (Feet)
1126_942.las	None	NAVD88 - Geoid09 (Feet)
1126_944.las	None	NAVD88 - Geoid09 (Feet)
1126_946.las	None	NAVD88 - Geoid09 (Feet)
1126_948.las	None	NAVD88 - Geoid09 (Feet)
1126_950.las	None	NAVD88 - Geoid09 (Feet)
1126_952.las	None	NAVD88 - Geoid09 (Feet)
1126_954.las	None	NAVD88 - Geoid09 (Feet)
1126_956.las	None	NAVD88 - Geoid09 (Feet)
1126_958.las	None	NAVD88 - Geoid09 (Feet)
1126_960.las	None	NAVD88 - Geoid09 (Feet)
1126_962.las	None	NAVD88 - Geoid09 (Feet)
1126_964.las	None	NAVD88 - Geoid09 (Feet)
1126_966.las	None	NAVD88 - Geoid09 (Feet)
1126_968.las	None	NAVD88 - Geoid09 (Feet)
1126_970.las	None	NAVD88 - Geoid09 (Feet)
1126_972.las	None	NAVD88 - Geoid09 (Feet)
1126_974.las	None	NAVD88 - Geoid09 (Feet)
1126_976.las	None	NAVD88 - Geoid09 (Feet)
1126_978.las	None	NAVD88 - Geoid09 (Feet)
1126_980.las	None	NAVD88 - Geoid09 (Feet)
1126_982.las	None	NAVD88 - Geoid09 (Feet)
1126_984.las	None	NAVD88 - Geoid09 (Feet)
1126_986.las	None	NAVD88 - Geoid09 (Feet)
1126_988.las	None	NAVD88 - Geoid09 (Feet)
1126_990.las	None	NAVD88 - Geoid09 (Feet)
1126_992.las	None	NAVD88 - Geoid09 (Feet)
1126_994.las	None	NAVD88 - Geoid09 (Feet)
1126_996.las	None	NAVD88 - Geoid09 (Feet)

## 2.4 Report on Datums (Tiled Data) - continued

File	EPSG Code	Vertical Datum
1126_998.las	None	NAVD88 - Geoid09 (Feet)
1128_1000.las	None	NAVD88 - Geoid09 (Feet)
1128_1002.las	None	NAVD88 - Geoid09 (Feet)
1128_1004.las	None	NAVD88 - Geoid09 (Feet)
1128_1006.las	None	NAVD88 - Geoid09 (Feet)
1128_1008.las	None	NAVD88 - Geoid09 (Feet)
1128_1010.las	None	NAVD88 - Geoid09 (Feet)
1128_1012.las	None	NAVD88 - Geoid09 (Feet)
1128_1014.las	None	NAVD88 - Geoid09 (Feet)
1128_1016.las	None	NAVD88 - Geoid09 (Feet)
1128_1018.las	None	NAVD88 - Geoid09 (Feet)
1128_1020.las	None	NAVD88 - Geoid09 (Feet)
1128_1022.las	None	NAVD88 - Geoid09 (Feet)
1128_1024.las	None	NAVD88 - Geoid09 (Feet)
1128_1026.las	None	NAVD88 - Geoid09 (Feet)
1128_912.las	None	NAVD88 - Geoid09 (Feet)
1128_914.las	None	NAVD88 - Geoid09 (Feet)
1128_916.las	None	NAVD88 - Geoid09 (Feet)
1128_918.las	None	NAVD88 - Geoid09 (Feet)
1128_920.las	None	NAVD88 - Geoid09 (Feet)
1128_922.las	None	NAVD88 - Geoid09 (Feet)
1128_924.las	None	NAVD88 - Geoid09 (Feet)
1128_926.las	None	NAVD88 - Geoid09 (Feet)
1128_928.las	None	NAVD88 - Geoid09 (Feet)
1128_930.las	None	NAVD88 - Geoid09 (Feet)
1128_932.las	None	NAVD88 - Geoid09 (Feet)
1128_934.las	None	NAVD88 - Geoid09 (Feet)
1128_936.las	None	NAVD88 - Geoid09 (Feet)
1128_938.las	None	NAVD88 - Geoid09 (Feet)
1128_940.las	None	NAVD88 - Geoid09 (Feet)
1128_942.las	None	NAVD88 - Geoid09 (Feet)
1128_944.las	None	NAVD88 - Geoid09 (Feet)
1128_946.las	None	NAVD88 - Geoid09 (Feet)
1128_948.las	None	NAVD88 - Geoid09 (Feet)
1128_950.las	None	NAVD88 - Geoid09 (Feet)
1128_952.las	None	NAVD88 - Geoid09 (Feet)
1128_954.las	None	NAVD88 - Geoid09 (Feet)
1128_956.las	None	NAVD88 - Geoid09 (Feet)
1128_958.las	None	NAVD88 - Geoid09 (Feet)
1128_960.las	None	NAVD88 - Geoid09 (Feet)
1128_962.las	None	NAVD88 - Geoid09 (Feet)
1128_964.las	None	NAVD88 - Geoid09 (Feet)
1128_966.las	None	NAVD88 - Geoid09 (Feet)
1128_968.las	None	NAVD88 - Geoid09 (Feet)
1128_970.las	None	NAVD88 - Geoid09 (Feet)
1128_972.las	None	NAVD88 - Geoid09 (Feet)
1128_974.las	None	NAVD88 - Geoid09 (Feet)
1128_976.las	None	NAVD88 - Geoid09 (Feet)
1128_978.las	None	NAVD88 - Geoid09 (Feet)

## 2.4 Report on Datums (Tiled Data) - continued

File	EPSG Code	Vertical Datum
1128_980.las	None	NAVD88 - Geoid09 (Feet)
1128_982.las	None	NAVD88 - Geoid09 (Feet)
1128_984.las	None	NAVD88 - Geoid09 (Feet)
1128_986.las	None	NAVD88 - Geoid09 (Feet)
1128_988.las	None	NAVD88 - Geoid09 (Feet)
1128_990.las	None	NAVD88 - Geoid09 (Feet)
1128_992.las	None	NAVD88 - Geoid09 (Feet)
1128_994.las	None	NAVD88 - Geoid09 (Feet)
1128_996.las	None	NAVD88 - Geoid09 (Feet)
1128_998.las	None	NAVD88 - Geoid09 (Feet)
1130_1000.las	None	NAVD88 - Geoid09 (Feet)
1130_1002.las	None	NAVD88 - Geoid09 (Feet)
1130_1004.las	None	NAVD88 - Geoid09 (Feet)
1130_1006.las	None	NAVD88 - Geoid09 (Feet)
1130_1008.las	None	NAVD88 - Geoid09 (Feet)
1130_1010.las	None	NAVD88 - Geoid09 (Feet)
1130_1012.las	None	NAVD88 - Geoid09 (Feet)
1130_1014.las	None	NAVD88 - Geoid09 (Feet)
1130_1016.las	None	NAVD88 - Geoid09 (Feet)
1130_1018.las	None	NAVD88 - Geoid09 (Feet)
1130_1020.las	None	NAVD88 - Geoid09 (Feet)
1130_1022.las	None	NAVD88 - Geoid09 (Feet)
1130_1024.las	None	NAVD88 - Geoid09 (Feet)
1130_1026.las	None	NAVD88 - Geoid09 (Feet)
1130_912.las	None	NAVD88 - Geoid09 (Feet)
1130_914.las	None	NAVD88 - Geoid09 (Feet)
1130_916.las	None	NAVD88 - Geoid09 (Feet)
1130_918.las	None	NAVD88 - Geoid09 (Feet)
1130_920.las	None	NAVD88 - Geoid09 (Feet)
1130_922.las	None	NAVD88 - Geoid09 (Feet)
1130_924.las	None	NAVD88 - Geoid09 (Feet)
1130_926.las	None	NAVD88 - Geoid09 (Feet)
1130_928.las	None	NAVD88 - Geoid09 (Feet)
1130_930.las	None	NAVD88 - Geoid09 (Feet)
1130_932.las	None	NAVD88 - Geoid09 (Feet)
1130_934.las	None	NAVD88 - Geoid09 (Feet)
1130_936.las	None	NAVD88 - Geoid09 (Feet)
1130_938.las	None	NAVD88 - Geoid09 (Feet)
1130_940.las	None	NAVD88 - Geoid09 (Feet)
1130_942.las	None	NAVD88 - Geoid09 (Feet)
1130_944.las	None	NAVD88 - Geoid09 (Feet)
1130_946.las	None	NAVD88 - Geoid09 (Feet)
1130_948.las	None	NAVD88 - Geoid09 (Feet)
1130_950.las	None	NAVD88 - Geoid09 (Feet)
1130_952.las	None	NAVD88 - Geoid09 (Feet)
1130_954.las	None	NAVD88 - Geoid09 (Feet)
1130_956.las	None	NAVD88 - Geoid09 (Feet)
1130_958.las	None	NAVD88 - Geoid09 (Feet)
1130_960.las	None	NAVD88 - Geoid09 (Feet)

## 2.4 Report on Datums (Tiled Data) - continued

File	EPSG Code	Vertical Datum
1130_962.las	None	NAVD88 - Geoid09 (Feet)
1130_964.las	None	NAVD88 - Geoid09 (Feet)
1130_966.las	None	NAVD88 - Geoid09 (Feet)
1130_968.las	None	NAVD88 - Geoid09 (Feet)
1130_970.las	None	NAVD88 - Geoid09 (Feet)
1130_972.las	None	NAVD88 - Geoid09 (Feet)
1130_974.las	None	NAVD88 - Geoid09 (Feet)
1130_976.las	None	NAVD88 - Geoid09 (Feet)
1130_978.las	None	NAVD88 - Geoid09 (Feet)
1130_980.las	None	NAVD88 - Geoid09 (Feet)
1130_982.las	None	NAVD88 - Geoid09 (Feet)
1130_984.las	None	NAVD88 - Geoid09 (Feet)
1130_986.las	None	NAVD88 - Geoid09 (Feet)
1130_988.las	None	NAVD88 - Geoid09 (Feet)
1130_990.las	None	NAVD88 - Geoid09 (Feet)
1130_992.las	None	NAVD88 - Geoid09 (Feet)
1130_994.las	None	NAVD88 - Geoid09 (Feet)
1130_996.las	None	NAVD88 - Geoid09 (Feet)
1130_998.las	None	NAVD88 - Geoid09 (Feet)
1132_1000.las	None	NAVD88 - Geoid09 (Feet)
1132_1002.las	None	NAVD88 - Geoid09 (Feet)
1132_1004.las	None	NAVD88 - Geoid09 (Feet)
1132_1006.las	None	NAVD88 - Geoid09 (Feet)
1132_1008.las	None	NAVD88 - Geoid09 (Feet)
1132_1010.las	None	NAVD88 - Geoid09 (Feet)
1132_1012.las	None	NAVD88 - Geoid09 (Feet)
1132_1014.las	None	NAVD88 - Geoid09 (Feet)
1132_1016.las	None	NAVD88 - Geoid09 (Feet)
1132_1018.las	None	NAVD88 - Geoid09 (Feet)
1132_1020.las	None	NAVD88 - Geoid09 (Feet)
1132_1022.las	None	NAVD88 - Geoid09 (Feet)
1132_1024.las	None	NAVD88 - Geoid09 (Feet)
1132_1026.las	None	NAVD88 - Geoid09 (Feet)
1132_912.las	None	NAVD88 - Geoid09 (Feet)
1132_914.las	None	NAVD88 - Geoid09 (Feet)
1132_916.las	None	NAVD88 - Geoid09 (Feet)
1132_918.las	None	NAVD88 - Geoid09 (Feet)
1132_920.las	None	NAVD88 - Geoid09 (Feet)
1132_922.las	None	NAVD88 - Geoid09 (Feet)
1132_924.las	None	NAVD88 - Geoid09 (Feet)
1132_926.las	None	NAVD88 - Geoid09 (Feet)
1132_928.las	None	NAVD88 - Geoid09 (Feet)
1132_930.las	None	NAVD88 - Geoid09 (Feet)
1132_932.las	None	NAVD88 - Geoid09 (Feet)
1132_934.las	None	NAVD88 - Geoid09 (Feet)
1132_936.las	None	NAVD88 - Geoid09 (Feet)
1132_938.las	None	NAVD88 - Geoid09 (Feet)
1132_940.las	None	NAVD88 - Geoid09 (Feet)
1132_942.las	None	NAVD88 - Geoid09 (Feet)



## 2.4 Report on Datums (Tiled Data) - continued

File	EPSG Code	Vertical Datum
1132_944.las	None	NAVD88 - Geoid09 (Feet)
1132_946.las	None	NAVD88 - Geoid09 (Feet)
1132_948.las	None	NAVD88 - Geoid09 (Feet)
1132_950.las	None	NAVD88 - Geoid09 (Feet)
1132_952.las	None	NAVD88 - Geoid09 (Feet)
1132_954.las	None	NAVD88 - Geoid09 (Feet)
1132_956.las	None	NAVD88 - Geoid09 (Feet)
1132_958.las	None	NAVD88 - Geoid09 (Feet)
1132_960.las	None	NAVD88 - Geoid09 (Feet)
1132_962.las	None	NAVD88 - Geoid09 (Feet)
1132_964.las	None	NAVD88 - Geoid09 (Feet)
1132_966.las	None	NAVD88 - Geoid09 (Feet)
1132_968.las	None	NAVD88 - Geoid09 (Feet)
1132_970.las	None	NAVD88 - Geoid09 (Feet)
1132_972.las	None	NAVD88 - Geoid09 (Feet)
1132_974.las	None	NAVD88 - Geoid09 (Feet)
1132_976.las	None	NAVD88 - Geoid09 (Feet)
1132_978.las	None	NAVD88 - Geoid09 (Feet)
1132_980.las	None	NAVD88 - Geoid09 (Feet)
1132_982.las	None	NAVD88 - Geoid09 (Feet)
1132_984.las	None	NAVD88 - Geoid09 (Feet)
1132_986.las	None	NAVD88 - Geoid09 (Feet)
1132_988.las	None	NAVD88 - Geoid09 (Feet)
1132_990.las	None	NAVD88 - Geoid09 (Feet)
1132_992.las	None	NAVD88 - Geoid09 (Feet)
1132_994.las	None	NAVD88 - Geoid09 (Feet)
1132_996.las	None	NAVD88 - Geoid09 (Feet)
1132_998.las	None	NAVD88 - Geoid09 (Feet)
1134_1000.las	None	NAVD88 - Geoid09 (Feet)
1134_1002.las	None	NAVD88 - Geoid09 (Feet)
1134_1004.las	None	NAVD88 - Geoid09 (Feet)
1134_1006.las	None	NAVD88 - Geoid09 (Feet)
1134_1008.las	None	NAVD88 - Geoid09 (Feet)
1134_1010.las	None	NAVD88 - Geoid09 (Feet)
1134_1012.las	None	NAVD88 - Geoid09 (Feet)
1134_1014.las	None	NAVD88 - Geoid09 (Feet)
1134_1016.las	None	NAVD88 - Geoid09 (Feet)
1134_1018.las	None	NAVD88 - Geoid09 (Feet)
1134_1020.las	None	NAVD88 - Geoid09 (Feet)
1134_1022.las	None	NAVD88 - Geoid09 (Feet)
1134_1024.las	None	NAVD88 - Geoid09 (Feet)
1134_1026.las	None	NAVD88 - Geoid09 (Feet)
1134_912.las	None	NAVD88 - Geoid09 (Feet)
1134_914.las	None	NAVD88 - Geoid09 (Feet)
1134_916.las	None	NAVD88 - Geoid09 (Feet)
1134_918.las	None	NAVD88 - Geoid09 (Feet)
1134_920.las	None	NAVD88 - Geoid09 (Feet)
1134_922.las	None	NAVD88 - Geoid09 (Feet)
1134_924.las	None	NAVD88 - Geoid09 (Feet)

## 2.4 Report on Datums (Tiled Data) - continued

File	EPSG Code	Vertical Datum
1134_926.las	None	NAVD88 - Geoid09 (Feet)
1134_928.las	None	NAVD88 - Geoid09 (Feet)
1134_930.las	None	NAVD88 - Geoid09 (Feet)
1134_932.las	None	NAVD88 - Geoid09 (Feet)
1134_934.las	None	NAVD88 - Geoid09 (Feet)
1134_936.las	None	NAVD88 - Geoid09 (Feet)
1134_938.las	None	NAVD88 - Geoid09 (Feet)
1134_940.las	None	NAVD88 - Geoid09 (Feet)
1134_942.las	None	NAVD88 - Geoid09 (Feet)
1134_944.las	None	NAVD88 - Geoid09 (Feet)
1134_946.las	None	NAVD88 - Geoid09 (Feet)
1134_948.las	None	NAVD88 - Geoid09 (Feet)
1134_950.las	None	NAVD88 - Geoid09 (Feet)
1134_952.las	None	NAVD88 - Geoid09 (Feet)
1134_954.las	None	NAVD88 - Geoid09 (Feet)
1134_956.las	None	NAVD88 - Geoid09 (Feet)
1134_958.las	None	NAVD88 - Geoid09 (Feet)
1134_960.las	None	NAVD88 - Geoid09 (Feet)
1134_962.las	None	NAVD88 - Geoid09 (Feet)
1134_964.las	None	NAVD88 - Geoid09 (Feet)
1134_966.las	None	NAVD88 - Geoid09 (Feet)
1134_968.las	None	NAVD88 - Geoid09 (Feet)
1134_970.las	None	NAVD88 - Geoid09 (Feet)
1134_972.las	None	NAVD88 - Geoid09 (Feet)
1134_974.las	None	NAVD88 - Geoid09 (Feet)
1134_976.las	None	NAVD88 - Geoid09 (Feet)
1134_978.las	None	NAVD88 - Geoid09 (Feet)
1134_980.las	None	NAVD88 - Geoid09 (Feet)
1134_982.las	None	NAVD88 - Geoid09 (Feet)
1134_984.las	None	NAVD88 - Geoid09 (Feet)
1134_986.las	None	NAVD88 - Geoid09 (Feet)
1134_988.las	None	NAVD88 - Geoid09 (Feet)
1134_990.las	None	NAVD88 - Geoid09 (Feet)
1134_992.las	None	NAVD88 - Geoid09 (Feet)
1134_994.las	None	NAVD88 - Geoid09 (Feet)
1134_996.las	None	NAVD88 - Geoid09 (Feet)
1134_998.las	None	NAVD88 - Geoid09 (Feet)
1136_1000.las	None	NAVD88 - Geoid09 (Feet)
1136_1002.las	None	NAVD88 - Geoid09 (Feet)
1136_1004.las	None	NAVD88 - Geoid09 (Feet)
1136_1006.las	None	NAVD88 - Geoid09 (Feet)
1136_1008.las	None	NAVD88 - Geoid09 (Feet)
1136_1010.las	None	NAVD88 - Geoid09 (Feet)
1136_1012.las	None	NAVD88 - Geoid09 (Feet)
1136_1014.las	None	NAVD88 - Geoid09 (Feet)
1136_1016.las	None	NAVD88 - Geoid09 (Feet)
1136_1018.las	None	NAVD88 - Geoid09 (Feet)
1136_1020.las	None	NAVD88 - Geoid09 (Feet)
1136_1022.las	None	NAVD88 - Geoid09 (Feet)

## 2.4 Report on Datums (Tiled Data) - continued

File	EPSG Code	Vertical Datum
1136_1024.las	None	NAVD88 - Geoid09 (Feet)
1136_1026.las	None	NAVD88 - Geoid09 (Feet)
1136_912.las	None	NAVD88 - Geoid09 (Feet)
1136_914.las	None	NAVD88 - Geoid09 (Feet)
1136_916.las	None	NAVD88 - Geoid09 (Feet)
1136_918.las	None	NAVD88 - Geoid09 (Feet)
1136_920.las	None	NAVD88 - Geoid09 (Feet)
1136_922.las	None	NAVD88 - Geoid09 (Feet)
1136_924.las	None	NAVD88 - Geoid09 (Feet)
1136_926.las	None	NAVD88 - Geoid09 (Feet)
1136_928.las	None	NAVD88 - Geoid09 (Feet)
1136_930.las	None	NAVD88 - Geoid09 (Feet)
1136_932.las	None	NAVD88 - Geoid09 (Feet)
1136_934.las	None	NAVD88 - Geoid09 (Feet)
1136_936.las	None	NAVD88 - Geoid09 (Feet)
1136_938.las	None	NAVD88 - Geoid09 (Feet)
1136_940.las	None	NAVD88 - Geoid09 (Feet)
1136_942.las	None	NAVD88 - Geoid09 (Feet)
1136_944.las	None	NAVD88 - Geoid09 (Feet)
1136_946.las	None	NAVD88 - Geoid09 (Feet)
1136_948.las	None	NAVD88 - Geoid09 (Feet)
1136_950.las	None	NAVD88 - Geoid09 (Feet)
1136_952.las	None	NAVD88 - Geoid09 (Feet)
1136_954.las	None	NAVD88 - Geoid09 (Feet)
1136_956.las	None	NAVD88 - Geoid09 (Feet)
1136_958.las	None	NAVD88 - Geoid09 (Feet)
1136_960.las	None	NAVD88 - Geoid09 (Feet)
1136_962.las	None	NAVD88 - Geoid09 (Feet)
1136_964.las	None	NAVD88 - Geoid09 (Feet)
1136_966.las	None	NAVD88 - Geoid09 (Feet)
1136_968.las	None	NAVD88 - Geoid09 (Feet)
1136_970.las	None	NAVD88 - Geoid09 (Feet)
1136_972.las	None	NAVD88 - Geoid09 (Feet)
1136_974.las	None	NAVD88 - Geoid09 (Feet)
1136_976.las	None	NAVD88 - Geoid09 (Feet)
1136_978.las	None	NAVD88 - Geoid09 (Feet)
1136_980.las	None	NAVD88 - Geoid09 (Feet)
1136_982.las	None	NAVD88 - Geoid09 (Feet)
1136_984.las	None	NAVD88 - Geoid09 (Feet)
1136_986.las	None	NAVD88 - Geoid09 (Feet)
1136_988.las	None	NAVD88 - Geoid09 (Feet)
1136_990.las	None	NAVD88 - Geoid09 (Feet)
1136_992.las	None	NAVD88 - Geoid09 (Feet)
1136_994.las	None	NAVD88 - Geoid09 (Feet)
1136_996.las	None	NAVD88 - Geoid09 (Feet)
1136_998.las	None	NAVD88 - Geoid09 (Feet)
1138_1000.las	None	NAVD88 - Geoid09 (Feet)
1138_1002.las	None	NAVD88 - Geoid09 (Feet)
1138_1004.las	None	NAVD88 - Geoid09 (Feet)

## 2.4 Report on Datums (Tiled Data) - continued

File	EPSG Code	Vertical Datum
1138_1006.las	None	NAVD88 - Geoid09 (Feet)
1138_1008.las	None	NAVD88 - Geoid09 (Feet)
1138_1010.las	None	NAVD88 - Geoid09 (Feet)
1138_1012.las	None	NAVD88 - Geoid09 (Feet)
1138_1014.las	None	NAVD88 - Geoid09 (Feet)
1138_1016.las	None	NAVD88 - Geoid09 (Feet)
1138_1018.las	None	NAVD88 - Geoid09 (Feet)
1138_1020.las	None	NAVD88 - Geoid09 (Feet)
1138_1022.las	None	NAVD88 - Geoid09 (Feet)
1138_1024.las	None	NAVD88 - Geoid09 (Feet)
1138_1026.las	None	NAVD88 - Geoid09 (Feet)
1138_912.las	None	NAVD88 - Geoid09 (Feet)
1138_914.las	None	NAVD88 - Geoid09 (Feet)
1138_916.las	None	NAVD88 - Geoid09 (Feet)
1138_918.las	None	NAVD88 - Geoid09 (Feet)
1138_920.las	None	NAVD88 - Geoid09 (Feet)
1138_922.las	None	NAVD88 - Geoid09 (Feet)
1138_924.las	None	NAVD88 - Geoid09 (Feet)
1138_926.las	None	NAVD88 - Geoid09 (Feet)
1138_928.las	None	NAVD88 - Geoid09 (Feet)
1138_930.las	None	NAVD88 - Geoid09 (Feet)
1138_932.las	None	NAVD88 - Geoid09 (Feet)
1138_934.las	None	NAVD88 - Geoid09 (Feet)
1138_936.las	None	NAVD88 - Geoid09 (Feet)
1138_938.las	None	NAVD88 - Geoid09 (Feet)
1138_940.las	None	NAVD88 - Geoid09 (Feet)
1138_942.las	None	NAVD88 - Geoid09 (Feet)
1138_944.las	None	NAVD88 - Geoid09 (Feet)
1138_946.las	None	NAVD88 - Geoid09 (Feet)
1138_948.las	None	NAVD88 - Geoid09 (Feet)
1138_950.las	None	NAVD88 - Geoid09 (Feet)
1138_952.las	None	NAVD88 - Geoid09 (Feet)
1138_954.las	None	NAVD88 - Geoid09 (Feet)
1138_956.las	None	NAVD88 - Geoid09 (Feet)
1138_958.las	None	NAVD88 - Geoid09 (Feet)
1138_960.las	None	NAVD88 - Geoid09 (Feet)
1138_962.las	None	NAVD88 - Geoid09 (Feet)
1138_964.las	None	NAVD88 - Geoid09 (Feet)
1138_966.las	None	NAVD88 - Geoid09 (Feet)
1138_968.las	None	NAVD88 - Geoid09 (Feet)
1138_970.las	None	NAVD88 - Geoid09 (Feet)
1138_972.las	None	NAVD88 - Geoid09 (Feet)
1138_974.las	None	NAVD88 - Geoid09 (Feet)
1138_976.las	None	NAVD88 - Geoid09 (Feet)
1138_978.las	None	NAVD88 - Geoid09 (Feet)
1138_980.las	None	NAVD88 - Geoid09 (Feet)
1138_982.las	None	NAVD88 - Geoid09 (Feet)
1138_984.las	None	NAVD88 - Geoid09 (Feet)
1138_986.las	None	NAVD88 - Geoid09 (Feet)

## 2.4 Report on Datums (Tiled Data) - continued

File	EPSG Code	Vertical Datum
1138_988.las	None	NAVD88 - Geoid09 (Feet)
1138_990.las	None	NAVD88 - Geoid09 (Feet)
1138_992.las	None	NAVD88 - Geoid09 (Feet)
1138_994.las	None	NAVD88 - Geoid09 (Feet)
1138_996.las	None	NAVD88 - Geoid09 (Feet)
1138_998.las	None	NAVD88 - Geoid09 (Feet)
1140_1000.las	None	NAVD88 - Geoid09 (Feet)
1140_1002.las	None	NAVD88 - Geoid09 (Feet)
1140_1004.las	None	NAVD88 - Geoid09 (Feet)
1140_1006.las	None	NAVD88 - Geoid09 (Feet)
1140_1008.las	None	NAVD88 - Geoid09 (Feet)
1140_1010.las	None	NAVD88 - Geoid09 (Feet)
1140_1012.las	None	NAVD88 - Geoid09 (Feet)
1140_1014.las	None	NAVD88 - Geoid09 (Feet)
1140_1016.las	None	NAVD88 - Geoid09 (Feet)
1140_1018.las	None	NAVD88 - Geoid09 (Feet)
1140_1020.las	None	NAVD88 - Geoid09 (Feet)
1140_1022.las	None	NAVD88 - Geoid09 (Feet)
1140_1024.las	None	NAVD88 - Geoid09 (Feet)
1140_1026.las	None	NAVD88 - Geoid09 (Feet)
1140_912.las	None	NAVD88 - Geoid09 (Feet)
1140_914.las	None	NAVD88 - Geoid09 (Feet)
1140_916.las	None	NAVD88 - Geoid09 (Feet)
1140_918.las	None	NAVD88 - Geoid09 (Feet)
1140_920.las	None	NAVD88 - Geoid09 (Feet)
1140_922.las	None	NAVD88 - Geoid09 (Feet)
1140_924.las	None	NAVD88 - Geoid09 (Feet)
1140_926.las	None	NAVD88 - Geoid09 (Feet)
1140_928.las	None	NAVD88 - Geoid09 (Feet)
1140_930.las	None	NAVD88 - Geoid09 (Feet)
1140_932.las	None	NAVD88 - Geoid09 (Feet)
1140_934.las	None	NAVD88 - Geoid09 (Feet)
1140_936.las	None	NAVD88 - Geoid09 (Feet)
1140_938.las	None	NAVD88 - Geoid09 (Feet)
1140_940.las	None	NAVD88 - Geoid09 (Feet)
1140_942.las	None	NAVD88 - Geoid09 (Feet)
1140_944.las	None	NAVD88 - Geoid09 (Feet)
1140_946.las	None	NAVD88 - Geoid09 (Feet)
1140_948.las	None	NAVD88 - Geoid09 (Feet)
1140_950.las	None	NAVD88 - Geoid09 (Feet)
1140_952.las	None	NAVD88 - Geoid09 (Feet)
1140_954.las	None	NAVD88 - Geoid09 (Feet)
1140_956.las	None	NAVD88 - Geoid09 (Feet)
1140_958.las	None	NAVD88 - Geoid09 (Feet)
1140_960.las	None	NAVD88 - Geoid09 (Feet)
1140_962.las	None	NAVD88 - Geoid09 (Feet)
1140_964.las	None	NAVD88 - Geoid09 (Feet)
1140_966.las	None	NAVD88 - Geoid09 (Feet)
1140_968.las	None	NAVD88 - Geoid09 (Feet)

## 2.4 Report on Datums (Tiled Data) - continued

File	EPSG Code	Vertical Datum
1140_970.las	None	NAVD88 - Geoid09 (Feet)
1140_972.las	None	NAVD88 - Geoid09 (Feet)
1140_974.las	None	NAVD88 - Geoid09 (Feet)
1140_976.las	None	NAVD88 - Geoid09 (Feet)
1140_978.las	None	NAVD88 - Geoid09 (Feet)
1140_980.las	None	NAVD88 - Geoid09 (Feet)
1140_982.las	None	NAVD88 - Geoid09 (Feet)
1140_984.las	None	NAVD88 - Geoid09 (Feet)
1140_986.las	None	NAVD88 - Geoid09 (Feet)
1140_988.las	None	NAVD88 - Geoid09 (Feet)
1140_990.las	None	NAVD88 - Geoid09 (Feet)
1140_992.las	None	NAVD88 - Geoid09 (Feet)
1140_994.las	None	NAVD88 - Geoid09 (Feet)
1140_996.las	None	NAVD88 - Geoid09 (Feet)
1140_998.las	None	NAVD88 - Geoid09 (Feet)
1142_1000.las	None	NAVD88 - Geoid09 (Feet)
1142_1002.las	None	NAVD88 - Geoid09 (Feet)
1142_1004.las	None	NAVD88 - Geoid09 (Feet)
1142_1006.las	None	NAVD88 - Geoid09 (Feet)
1142_1008.las	None	NAVD88 - Geoid09 (Feet)
1142_1010.las	None	NAVD88 - Geoid09 (Feet)
1142_1012.las	None	NAVD88 - Geoid09 (Feet)
1142_1014.las	None	NAVD88 - Geoid09 (Feet)
1142_1016.las	None	NAVD88 - Geoid09 (Feet)
1142_1018.las	None	NAVD88 - Geoid09 (Feet)
1142_1020.las	None	NAVD88 - Geoid09 (Feet)
1142_1022.las	None	NAVD88 - Geoid09 (Feet)
1142_1024.las	None	NAVD88 - Geoid09 (Feet)
1142_1026.las	None	NAVD88 - Geoid09 (Feet)
1142_912.las	None	NAVD88 - Geoid09 (Feet)
1142_914.las	None	NAVD88 - Geoid09 (Feet)
1142_916.las	None	NAVD88 - Geoid09 (Feet)
1142_918.las	None	NAVD88 - Geoid09 (Feet)
1142_920.las	None	NAVD88 - Geoid09 (Feet)
1142_922.las	None	NAVD88 - Geoid09 (Feet)
1142_924.las	None	NAVD88 - Geoid09 (Feet)
1142_926.las	None	NAVD88 - Geoid09 (Feet)
1142_928.las	None	NAVD88 - Geoid09 (Feet)
1142_930.las	None	NAVD88 - Geoid09 (Feet)
1142_932.las	None	NAVD88 - Geoid09 (Feet)
1142_934.las	None	NAVD88 - Geoid09 (Feet)
1142_936.las	None	NAVD88 - Geoid09 (Feet)
1142_938.las	None	NAVD88 - Geoid09 (Feet)
1142_940.las	None	NAVD88 - Geoid09 (Feet)
1142_942.las	None	NAVD88 - Geoid09 (Feet)
1142_944.las	None	NAVD88 - Geoid09 (Feet)
1142_946.las	None	NAVD88 - Geoid09 (Feet)
1142_948.las	None	NAVD88 - Geoid09 (Feet)
1142_950.las	None	NAVD88 - Geoid09 (Feet)

## 2.4 Report on Datums (Tiled Data) - continued

File	EPSG Code	Vertical Datum
1142_952.las	None	NAVD88 - Geoid09 (Feet)
1142_954.las	None	NAVD88 - Geoid09 (Feet)
1142_956.las	None	NAVD88 - Geoid09 (Feet)
1142_958.las	None	NAVD88 - Geoid09 (Feet)
1142_960.las	None	NAVD88 - Geoid09 (Feet)
1142_962.las	None	NAVD88 - Geoid09 (Feet)
1142_964.las	None	NAVD88 - Geoid09 (Feet)
1142_966.las	None	NAVD88 - Geoid09 (Feet)
1142_968.las	None	NAVD88 - Geoid09 (Feet)
1142_970.las	None	NAVD88 - Geoid09 (Feet)
1142_972.las	None	NAVD88 - Geoid09 (Feet)
1142_974.las	None	NAVD88 - Geoid09 (Feet)
1142_976.las	None	NAVD88 - Geoid09 (Feet)
1142_978.las	None	NAVD88 - Geoid09 (Feet)
1142_980.las	None	NAVD88 - Geoid09 (Feet)
1142_982.las	None	NAVD88 - Geoid09 (Feet)
1142_984.las	None	NAVD88 - Geoid09 (Feet)
1142_986.las	None	NAVD88 - Geoid09 (Feet)
1142_988.las	None	NAVD88 - Geoid09 (Feet)
1142_990.las	None	NAVD88 - Geoid09 (Feet)
1142_992.las	None	NAVD88 - Geoid09 (Feet)
1142_994.las	None	NAVD88 - Geoid09 (Feet)
1142_996.las	None	NAVD88 - Geoid09 (Feet)
1142_998.las	None	NAVD88 - Geoid09 (Feet)
1144_1000.las	None	NAVD88 - Geoid09 (Feet)
1144_1002.las	None	NAVD88 - Geoid09 (Feet)
1144_1004.las	None	NAVD88 - Geoid09 (Feet)
1144_1006.las	None	NAVD88 - Geoid09 (Feet)
1144_1008.las	None	NAVD88 - Geoid09 (Feet)
1144_1010.las	None	NAVD88 - Geoid09 (Feet)
1144_1012.las	None	NAVD88 - Geoid09 (Feet)
1144_1014.las	None	NAVD88 - Geoid09 (Feet)
1144_1016.las	None	NAVD88 - Geoid09 (Feet)
1144_1018.las	None	NAVD88 - Geoid09 (Feet)
1144_1020.las	None	NAVD88 - Geoid09 (Feet)
1144_1022.las	None	NAVD88 - Geoid09 (Feet)
1144_1024.las	None	NAVD88 - Geoid09 (Feet)
1144_1026.las	None	NAVD88 - Geoid09 (Feet)
1144_912.las	None	NAVD88 - Geoid09 (Feet)
1144_914.las	None	NAVD88 - Geoid09 (Feet)
1144_916.las	None	NAVD88 - Geoid09 (Feet)
1144_918.las	None	NAVD88 - Geoid09 (Feet)
1144_920.las	None	NAVD88 - Geoid09 (Feet)
1144_922.las	None	NAVD88 - Geoid09 (Feet)
1144_924.las	None	NAVD88 - Geoid09 (Feet)
1144_926.las	None	NAVD88 - Geoid09 (Feet)
1144_928.las	None	NAVD88 - Geoid09 (Feet)
1144_930.las	None	NAVD88 - Geoid09 (Feet)
1144_932.las	None	NAVD88 - Geoid09 (Feet)

## 2.4 Report on Datums (Tiled Data) - continued

File	EPSG Code	Vertical Datum
1144_934.las	None	NAVD88 - Geoid09 (Feet)
1144_936.las	None	NAVD88 - Geoid09 (Feet)
1144_938.las	None	NAVD88 - Geoid09 (Feet)
1144_940.las	None	NAVD88 - Geoid09 (Feet)
1144_942.las	None	NAVD88 - Geoid09 (Feet)
1144_944.las	None	NAVD88 - Geoid09 (Feet)
1144_946.las	None	NAVD88 - Geoid09 (Feet)
1144_948.las	None	NAVD88 - Geoid09 (Feet)
1144_950.las	None	NAVD88 - Geoid09 (Feet)
1144_952.las	None	NAVD88 - Geoid09 (Feet)
1144_954.las	None	NAVD88 - Geoid09 (Feet)
1144_956.las	None	NAVD88 - Geoid09 (Feet)
1144_958.las	None	NAVD88 - Geoid09 (Feet)
1144_960.las	None	NAVD88 - Geoid09 (Feet)
1144_962.las	None	NAVD88 - Geoid09 (Feet)
1144_964.las	None	NAVD88 - Geoid09 (Feet)
1144_966.las	None	NAVD88 - Geoid09 (Feet)
1144_968.las	None	NAVD88 - Geoid09 (Feet)
1144_970.las	None	NAVD88 - Geoid09 (Feet)
1144_972.las	None	NAVD88 - Geoid09 (Feet)
1144_974.las	None	NAVD88 - Geoid09 (Feet)
1144_976.las	None	NAVD88 - Geoid09 (Feet)
1144_978.las	None	NAVD88 - Geoid09 (Feet)
1144_980.las	None	NAVD88 - Geoid09 (Feet)
1144_982.las	None	NAVD88 - Geoid09 (Feet)
1144_984.las	None	NAVD88 - Geoid09 (Feet)
1144_986.las	None	NAVD88 - Geoid09 (Feet)
1144_988.las	None	NAVD88 - Geoid09 (Feet)
1144_990.las	None	NAVD88 - Geoid09 (Feet)
1144_992.las	None	NAVD88 - Geoid09 (Feet)
1144_994.las	None	NAVD88 - Geoid09 (Feet)
1144_996.las	None	NAVD88 - Geoid09 (Feet)
1144_998.las	None	NAVD88 - Geoid09 (Feet)
1146_1000.las	None	NAVD88 - Geoid09 (Feet)
1146_1002.las	None	NAVD88 - Geoid09 (Feet)
1146_1004.las	None	NAVD88 - Geoid09 (Feet)
1146_1006.las	None	NAVD88 - Geoid09 (Feet)
1146_1008.las	None	NAVD88 - Geoid09 (Feet)
1146_1010.las	None	NAVD88 - Geoid09 (Feet)
1146_1012.las	None	NAVD88 - Geoid09 (Feet)
1146_1014.las	None	NAVD88 - Geoid09 (Feet)
1146_1016.las	None	NAVD88 - Geoid09 (Feet)
1146_1018.las	None	NAVD88 - Geoid09 (Feet)
1146_1020.las	None	NAVD88 - Geoid09 (Feet)
1146_1022.las	None	NAVD88 - Geoid09 (Feet)
1146_1024.las	None	NAVD88 - Geoid09 (Feet)
1146_1026.las	None	NAVD88 - Geoid09 (Feet)
1146_912.las	None	NAVD88 - Geoid09 (Feet)
1146_914.las	None	NAVD88 - Geoid09 (Feet)



## 2.4 Report on Datums (Tiled Data) - continued

File	EPSG Code	Vertical Datum
1146_916.las	None	NAVD88 - Geoid09 (Feet)
1146_918.las	None	NAVD88 - Geoid09 (Feet)
1146_920.las	None	NAVD88 - Geoid09 (Feet)
1146_922.las	None	NAVD88 - Geoid09 (Feet)
1146_924.las	None	NAVD88 - Geoid09 (Feet)
1146_926.las	None	NAVD88 - Geoid09 (Feet)
1146_928.las	None	NAVD88 - Geoid09 (Feet)
1146_930.las	None	NAVD88 - Geoid09 (Feet)
1146_932.las	None	NAVD88 - Geoid09 (Feet)
1146_934.las	None	NAVD88 - Geoid09 (Feet)
1146_936.las	None	NAVD88 - Geoid09 (Feet)
1146_938.las	None	NAVD88 - Geoid09 (Feet)
1146_940.las	None	NAVD88 - Geoid09 (Feet)
1146_942.las	None	NAVD88 - Geoid09 (Feet)
1146_944.las	None	NAVD88 - Geoid09 (Feet)
1146_946.las	None	NAVD88 - Geoid09 (Feet)
1146_948.las	None	NAVD88 - Geoid09 (Feet)
1146_950.las	None	NAVD88 - Geoid09 (Feet)
1146_952.las	None	NAVD88 - Geoid09 (Feet)
1146_954.las	None	NAVD88 - Geoid09 (Feet)
1146_956.las	None	NAVD88 - Geoid09 (Feet)
1146_958.las	None	NAVD88 - Geoid09 (Feet)
1146_960.las	None	NAVD88 - Geoid09 (Feet)
1146_962.las	None	NAVD88 - Geoid09 (Feet)
1146_964.las	None	NAVD88 - Geoid09 (Feet)
1146_966.las	None	NAVD88 - Geoid09 (Feet)
1146_968.las	None	NAVD88 - Geoid09 (Feet)
1146_970.las	None	NAVD88 - Geoid09 (Feet)
1146_972.las	None	NAVD88 - Geoid09 (Feet)
1146_974.las	None	NAVD88 - Geoid09 (Feet)
1146_976.las	None	NAVD88 - Geoid09 (Feet)
1146_978.las	None	NAVD88 - Geoid09 (Feet)
1146_980.las	None	NAVD88 - Geoid09 (Feet)
1146_982.las	None	NAVD88 - Geoid09 (Feet)
1146_984.las	None	NAVD88 - Geoid09 (Feet)
1146_986.las	None	NAVD88 - Geoid09 (Feet)
1146_988.las	None	NAVD88 - Geoid09 (Feet)
1146_990.las	None	NAVD88 - Geoid09 (Feet)
1146_992.las	None	NAVD88 - Geoid09 (Feet)
1146_994.las	None	NAVD88 - Geoid09 (Feet)
1146_996.las	None	NAVD88 - Geoid09 (Feet)
1146_998.las	None	NAVD88 - Geoid09 (Feet)
1148_1000.las	None	NAVD88 - Geoid09 (Feet)
1148_1002.las	None	NAVD88 - Geoid09 (Feet)
1148_1004.las	None	NAVD88 - Geoid09 (Feet)
1148_1006.las	None	NAVD88 - Geoid09 (Feet)
1148_1008.las	None	NAVD88 - Geoid09 (Feet)
1148_1010.las	None	NAVD88 - Geoid09 (Feet)
1148_1012.las	None	NAVD88 - Geoid09 (Feet)

## 2.4 Report on Datums (Tiled Data) - continued

File	EPSG Code	Vertical Datum
1148_1014.las	None	NAVD88 - Geoid09 (Feet)
1148_1016.las	None	NAVD88 - Geoid09 (Feet)
1148_1018.las	None	NAVD88 - Geoid09 (Feet)
1148_1020.las	None	NAVD88 - Geoid09 (Feet)
1148_1022.las	None	NAVD88 - Geoid09 (Feet)
1148_1024.las	None	NAVD88 - Geoid09 (Feet)
1148_1026.las	None	NAVD88 - Geoid09 (Feet)
1148_910.las	None	NAVD88 - Geoid09 (Feet)
1148_912.las	None	NAVD88 - Geoid09 (Feet)
1148_914.las	None	NAVD88 - Geoid09 (Feet)
1148_916.las	None	NAVD88 - Geoid09 (Feet)
1148_918.las	None	NAVD88 - Geoid09 (Feet)
1148_920.las	None	NAVD88 - Geoid09 (Feet)
1148_922.las	None	NAVD88 - Geoid09 (Feet)
1148_924.las	None	NAVD88 - Geoid09 (Feet)
1148_926.las	None	NAVD88 - Geoid09 (Feet)
1148_928.las	None	NAVD88 - Geoid09 (Feet)
1148_930.las	None	NAVD88 - Geoid09 (Feet)
1148_932.las	None	NAVD88 - Geoid09 (Feet)
1148_934.las	None	NAVD88 - Geoid09 (Feet)
1148_936.las	None	NAVD88 - Geoid09 (Feet)
1148_938.las	None	NAVD88 - Geoid09 (Feet)
1148_940.las	None	NAVD88 - Geoid09 (Feet)
1148_942.las	None	NAVD88 - Geoid09 (Feet)
1148_944.las	None	NAVD88 - Geoid09 (Feet)
1148_946.las	None	NAVD88 - Geoid09 (Feet)
1148_948.las	None	NAVD88 - Geoid09 (Feet)
1148_950.las	None	NAVD88 - Geoid09 (Feet)
1148_952.las	None	NAVD88 - Geoid09 (Feet)
1148_954.las	None	NAVD88 - Geoid09 (Feet)
1148_956.las	None	NAVD88 - Geoid09 (Feet)
1148_958.las	None	NAVD88 - Geoid09 (Feet)
1148_960.las	None	NAVD88 - Geoid09 (Feet)
1148_962.las	None	NAVD88 - Geoid09 (Feet)
1148_964.las	None	NAVD88 - Geoid09 (Feet)
1148_966.las	None	NAVD88 - Geoid09 (Feet)
1148_968.las	None	NAVD88 - Geoid09 (Feet)
1148_970.las	None	NAVD88 - Geoid09 (Feet)
1148_972.las	None	NAVD88 - Geoid09 (Feet)
1148_974.las	None	NAVD88 - Geoid09 (Feet)
1148_976.las	None	NAVD88 - Geoid09 (Feet)
1148_978.las	None	NAVD88 - Geoid09 (Feet)
1148_980.las	None	NAVD88 - Geoid09 (Feet)
1148_982.las	None	NAVD88 - Geoid09 (Feet)
1148_984.las	None	NAVD88 - Geoid09 (Feet)
1148_986.las	None	NAVD88 - Geoid09 (Feet)
1148_988.las	None	NAVD88 - Geoid09 (Feet)
1148_990.las	None	NAVD88 - Geoid09 (Feet)
1148_992.las	None	NAVD88 - Geoid09 (Feet)

## 2.4 Report on Datums (Tiled Data) - continued

File	EPSG Code	Vertical Datum
1148_994.las	None	NAVD88 - Geoid09 (Feet)
1148_996.las	None	NAVD88 - Geoid09 (Feet)
1148_998.las	None	NAVD88 - Geoid09 (Feet)
1150_1000.las	None	NAVD88 - Geoid09 (Feet)
1150_1002.las	None	NAVD88 - Geoid09 (Feet)
1150_1004.las	None	NAVD88 - Geoid09 (Feet)
1150_1006.las	None	NAVD88 - Geoid09 (Feet)
1150_1008.las	None	NAVD88 - Geoid09 (Feet)
1150_1010.las	None	NAVD88 - Geoid09 (Feet)
1150_1012.las	None	NAVD88 - Geoid09 (Feet)
1150_1014.las	None	NAVD88 - Geoid09 (Feet)
1150_1016.las	None	NAVD88 - Geoid09 (Feet)
1150_1018.las	None	NAVD88 - Geoid09 (Feet)
1150_1020.las	None	NAVD88 - Geoid09 (Feet)
1150_1022.las	None	NAVD88 - Geoid09 (Feet)
1150_1024.las	None	NAVD88 - Geoid09 (Feet)
1150_1026.las	None	NAVD88 - Geoid09 (Feet)
1150_910.las	None	NAVD88 - Geoid09 (Feet)
1150_912.las	None	NAVD88 - Geoid09 (Feet)
1150_914.las	None	NAVD88 - Geoid09 (Feet)
1150_916.las	None	NAVD88 - Geoid09 (Feet)
1150_918.las	None	NAVD88 - Geoid09 (Feet)
1150_920.las	None	NAVD88 - Geoid09 (Feet)
1150_922.las	None	NAVD88 - Geoid09 (Feet)
1150_924.las	None	NAVD88 - Geoid09 (Feet)
1150_926.las	None	NAVD88 - Geoid09 (Feet)
1150_928.las	None	NAVD88 - Geoid09 (Feet)
1150_930.las	None	NAVD88 - Geoid09 (Feet)
1150_932.las	None	NAVD88 - Geoid09 (Feet)
1150_934.las	None	NAVD88 - Geoid09 (Feet)
1150_936.las	None	NAVD88 - Geoid09 (Feet)
1150_938.las	None	NAVD88 - Geoid09 (Feet)
1150_940.las	None	NAVD88 - Geoid09 (Feet)
1150_942.las	None	NAVD88 - Geoid09 (Feet)
1150_944.las	None	NAVD88 - Geoid09 (Feet)
1150_946.las	None	NAVD88 - Geoid09 (Feet)
1150_948.las	None	NAVD88 - Geoid09 (Feet)
1150_950.las	None	NAVD88 - Geoid09 (Feet)
1150_952.las	None	NAVD88 - Geoid09 (Feet)
1150_954.las	None	NAVD88 - Geoid09 (Feet)
1150_956.las	None	NAVD88 - Geoid09 (Feet)
1150_958.las	None	NAVD88 - Geoid09 (Feet)
1150_960.las	None	NAVD88 - Geoid09 (Feet)
1150_962.las	None	NAVD88 - Geoid09 (Feet)
1150_964.las	None	NAVD88 - Geoid09 (Feet)
1150_966.las	None	NAVD88 - Geoid09 (Feet)
1150_968.las	None	NAVD88 - Geoid09 (Feet)
1150_970.las	None	NAVD88 - Geoid09 (Feet)
1150_972.las	None	NAVD88 - Geoid09 (Feet)

## 2.4 Report on Datums (Tiled Data) - continued

File	EPSG Code	Vertical Datum
1150_974.las	None	NAVD88 - Geoid09 (Feet)
1150_976.las	None	NAVD88 - Geoid09 (Feet)
1150_978.las	None	NAVD88 - Geoid09 (Feet)
1150_980.las	None	NAVD88 - Geoid09 (Feet)
1150_982.las	None	NAVD88 - Geoid09 (Feet)
1150_984.las	None	NAVD88 - Geoid09 (Feet)
1150_986.las	None	NAVD88 - Geoid09 (Feet)
1150_988.las	None	NAVD88 - Geoid09 (Feet)
1150_990.las	None	NAVD88 - Geoid09 (Feet)
1150_992.las	None	NAVD88 - Geoid09 (Feet)
1150_994.las	None	NAVD88 - Geoid09 (Feet)
1150_996.las	None	NAVD88 - Geoid09 (Feet)
1150_998.las	None	NAVD88 - Geoid09 (Feet)
1152_1000.las	None	NAVD88 - Geoid09 (Feet)
1152_1002.las	None	NAVD88 - Geoid09 (Feet)
1152_1004.las	None	NAVD88 - Geoid09 (Feet)
1152_1006.las	None	NAVD88 - Geoid09 (Feet)
1152_1008.las	None	NAVD88 - Geoid09 (Feet)
1152_1010.las	None	NAVD88 - Geoid09 (Feet)
1152_1012.las	None	NAVD88 - Geoid09 (Feet)
1152_1014.las	None	NAVD88 - Geoid09 (Feet)
1152_1016.las	None	NAVD88 - Geoid09 (Feet)
1152_1018.las	None	NAVD88 - Geoid09 (Feet)
1152_1020.las	None	NAVD88 - Geoid09 (Feet)
1152_1022.las	None	NAVD88 - Geoid09 (Feet)
1152_1024.las	None	NAVD88 - Geoid09 (Feet)
1152_1026.las	None	NAVD88 - Geoid09 (Feet)
1152_910.las	None	NAVD88 - Geoid09 (Feet)
1152_912.las	None	NAVD88 - Geoid09 (Feet)
1152_914.las	None	NAVD88 - Geoid09 (Feet)
1152_916.las	None	NAVD88 - Geoid09 (Feet)
1152_918.las	None	NAVD88 - Geoid09 (Feet)
1152_920.las	None	NAVD88 - Geoid09 (Feet)
1152_922.las	None	NAVD88 - Geoid09 (Feet)
1152_924.las	None	NAVD88 - Geoid09 (Feet)
1152_926.las	None	NAVD88 - Geoid09 (Feet)
1152_928.las	None	NAVD88 - Geoid09 (Feet)
1152_930.las	None	NAVD88 - Geoid09 (Feet)
1152_932.las	None	NAVD88 - Geoid09 (Feet)
1152_934.las	None	NAVD88 - Geoid09 (Feet)
1152_936.las	None	NAVD88 - Geoid09 (Feet)
1152_938.las	None	NAVD88 - Geoid09 (Feet)
1152_940.las	None	NAVD88 - Geoid09 (Feet)
1152_942.las	None	NAVD88 - Geoid09 (Feet)
1152_944.las	None	NAVD88 - Geoid09 (Feet)
1152_946.las	None	NAVD88 - Geoid09 (Feet)
1152_948.las	None	NAVD88 - Geoid09 (Feet)
1152_950.las	None	NAVD88 - Geoid09 (Feet)
1152_952.las	None	NAVD88 - Geoid09 (Feet)

## 2.4 Report on Datums (Tiled Data) - continued

File	EPSG Code	Vertical Datum
1152_954.las	None	NAVD88 - Geoid09 (Feet)
1152_956.las	None	NAVD88 - Geoid09 (Feet)
1152_958.las	None	NAVD88 - Geoid09 (Feet)
1152_960.las	None	NAVD88 - Geoid09 (Feet)
1152_962.las	None	NAVD88 - Geoid09 (Feet)
1152_964.las	None	NAVD88 - Geoid09 (Feet)
1152_966.las	None	NAVD88 - Geoid09 (Feet)
1152_968.las	None	NAVD88 - Geoid09 (Feet)
1152_970.las	None	NAVD88 - Geoid09 (Feet)
1152_972.las	None	NAVD88 - Geoid09 (Feet)
1152_974.las	None	NAVD88 - Geoid09 (Feet)
1152_976.las	None	NAVD88 - Geoid09 (Feet)
1152_978.las	None	NAVD88 - Geoid09 (Feet)
1152_980.las	None	NAVD88 - Geoid09 (Feet)
1152_982.las	None	NAVD88 - Geoid09 (Feet)
1152_984.las	None	NAVD88 - Geoid09 (Feet)
1152_986.las	None	NAVD88 - Geoid09 (Feet)
1152_988.las	None	NAVD88 - Geoid09 (Feet)
1152_990.las	None	NAVD88 - Geoid09 (Feet)
1152_992.las	None	NAVD88 - Geoid09 (Feet)
1152_994.las	None	NAVD88 - Geoid09 (Feet)
1152_996.las	None	NAVD88 - Geoid09 (Feet)
1152_998.las	None	NAVD88 - Geoid09 (Feet)
1154_1000.las	None	NAVD88 - Geoid09 (Feet)
1154_1002.las	None	NAVD88 - Geoid09 (Feet)
1154_1004.las	None	NAVD88 - Geoid09 (Feet)
1154_1006.las	None	NAVD88 - Geoid09 (Feet)
1154_1008.las	None	NAVD88 - Geoid09 (Feet)
1154_1010.las	None	NAVD88 - Geoid09 (Feet)
1154_1012.las	None	NAVD88 - Geoid09 (Feet)
1154_1014.las	None	NAVD88 - Geoid09 (Feet)
1154_1016.las	None	NAVD88 - Geoid09 (Feet)
1154_1018.las	None	NAVD88 - Geoid09 (Feet)
1154_1020.las	None	NAVD88 - Geoid09 (Feet)
1154_1022.las	None	NAVD88 - Geoid09 (Feet)
1154_1024.las	None	NAVD88 - Geoid09 (Feet)
1154_1026.las	None	NAVD88 - Geoid09 (Feet)
1154_910.las	None	NAVD88 - Geoid09 (Feet)
1154_912.las	None	NAVD88 - Geoid09 (Feet)
1154_914.las	None	NAVD88 - Geoid09 (Feet)
1154_916.las	None	NAVD88 - Geoid09 (Feet)
1154_918.las	None	NAVD88 - Geoid09 (Feet)
1154_920.las	None	NAVD88 - Geoid09 (Feet)
1154_922.las	None	NAVD88 - Geoid09 (Feet)
1154_924.las	None	NAVD88 - Geoid09 (Feet)
1154_926.las	None	NAVD88 - Geoid09 (Feet)
1154_928.las	None	NAVD88 - Geoid09 (Feet)
1154_930.las	None	NAVD88 - Geoid09 (Feet)
1154_932.las	None	NAVD88 - Geoid09 (Feet)

## 2.4 Report on Datums (Tiled Data) - continued

File	EPSG Code	Vertical Datum
1154_934.las	None	NAVD88 - Geoid09 (Feet)
1154_936.las	None	NAVD88 - Geoid09 (Feet)
1154_938.las	None	NAVD88 - Geoid09 (Feet)
1154_940.las	None	NAVD88 - Geoid09 (Feet)
1154_942.las	None	NAVD88 - Geoid09 (Feet)
1154_944.las	None	NAVD88 - Geoid09 (Feet)
1154_946.las	None	NAVD88 - Geoid09 (Feet)
1154_948.las	None	NAVD88 - Geoid09 (Feet)
1154_950.las	None	NAVD88 - Geoid09 (Feet)
1154_952.las	None	NAVD88 - Geoid09 (Feet)
1154_954.las	None	NAVD88 - Geoid09 (Feet)
1154_956.las	None	NAVD88 - Geoid09 (Feet)
1154_958.las	None	NAVD88 - Geoid09 (Feet)
1154_960.las	None	NAVD88 - Geoid09 (Feet)
1154_962.las	None	NAVD88 - Geoid09 (Feet)
1154_964.las	None	NAVD88 - Geoid09 (Feet)
1154_966.las	None	NAVD88 - Geoid09 (Feet)
1154_968.las	None	NAVD88 - Geoid09 (Feet)
1154_970.las	None	NAVD88 - Geoid09 (Feet)
1154_972.las	None	NAVD88 - Geoid09 (Feet)
1154_974.las	None	NAVD88 - Geoid09 (Feet)
1154_976.las	None	NAVD88 - Geoid09 (Feet)
1154_978.las	None	NAVD88 - Geoid09 (Feet)
1154_980.las	None	NAVD88 - Geoid09 (Feet)
1154_982.las	None	NAVD88 - Geoid09 (Feet)
1154_984.las	None	NAVD88 - Geoid09 (Feet)
1154_986.las	None	NAVD88 - Geoid09 (Feet)
1154_988.las	None	NAVD88 - Geoid09 (Feet)
1154_990.las	None	NAVD88 - Geoid09 (Feet)
1154_992.las	None	NAVD88 - Geoid09 (Feet)
1154_994.las	None	NAVD88 - Geoid09 (Feet)
1154_996.las	None	NAVD88 - Geoid09 (Feet)
1154_998.las	None	NAVD88 - Geoid09 (Feet)
1156_1000.las	None	NAVD88 - Geoid09 (Feet)
1156_1002.las	None	NAVD88 - Geoid09 (Feet)
1156_1004.las	None	NAVD88 - Geoid09 (Feet)
1156_1006.las	None	NAVD88 - Geoid09 (Feet)
1156_1008.las	None	NAVD88 - Geoid09 (Feet)
1156_1010.las	None	NAVD88 - Geoid09 (Feet)
1156_1012.las	None	NAVD88 - Geoid09 (Feet)
1156_1014.las	None	NAVD88 - Geoid09 (Feet)
1156_1016.las	None	NAVD88 - Geoid09 (Feet)
1156_1018.las	None	NAVD88 - Geoid09 (Feet)
1156_1020.las	None	NAVD88 - Geoid09 (Feet)
1156_1022.las	None	NAVD88 - Geoid09 (Feet)
1156_1024.las	None	NAVD88 - Geoid09 (Feet)
1156_1026.las	None	NAVD88 - Geoid09 (Feet)
1156_910.las	None	NAVD88 - Geoid09 (Feet)
1156_912.las	None	NAVD88 - Geoid09 (Feet)

## 2.4 Report on Datums (Tiled Data) - continued

File	EPSG Code	Vertical Datum
1156_914.las	None	NAVD88 - Geoid09 (Feet)
1156_916.las	None	NAVD88 - Geoid09 (Feet)
1156_918.las	None	NAVD88 - Geoid09 (Feet)
1156_920.las	None	NAVD88 - Geoid09 (Feet)
1156_922.las	None	NAVD88 - Geoid09 (Feet)
1156_924.las	None	NAVD88 - Geoid09 (Feet)
1156_926.las	None	NAVD88 - Geoid09 (Feet)
1156_928.las	None	NAVD88 - Geoid09 (Feet)
1156_930.las	None	NAVD88 - Geoid09 (Feet)
1156_932.las	None	NAVD88 - Geoid09 (Feet)
1156_934.las	None	NAVD88 - Geoid09 (Feet)
1156_936.las	None	NAVD88 - Geoid09 (Feet)
1156_938.las	None	NAVD88 - Geoid09 (Feet)
1156_940.las	None	NAVD88 - Geoid09 (Feet)
1156_942.las	None	NAVD88 - Geoid09 (Feet)
1156_944.las	None	NAVD88 - Geoid09 (Feet)
1156_946.las	None	NAVD88 - Geoid09 (Feet)
1156_948.las	None	NAVD88 - Geoid09 (Feet)
1156_950.las	None	NAVD88 - Geoid09 (Feet)
1156_952.las	None	NAVD88 - Geoid09 (Feet)
1156_954.las	None	NAVD88 - Geoid09 (Feet)
1156_956.las	None	NAVD88 - Geoid09 (Feet)
1156_958.las	None	NAVD88 - Geoid09 (Feet)
1156_960.las	None	NAVD88 - Geoid09 (Feet)
1156_962.las	None	NAVD88 - Geoid09 (Feet)
1156_964.las	None	NAVD88 - Geoid09 (Feet)
1156_966.las	None	NAVD88 - Geoid09 (Feet)
1156_968.las	None	NAVD88 - Geoid09 (Feet)
1156_970.las	None	NAVD88 - Geoid09 (Feet)
1156_972.las	None	NAVD88 - Geoid09 (Feet)
1156_974.las	None	NAVD88 - Geoid09 (Feet)
1156_976.las	None	NAVD88 - Geoid09 (Feet)
1156_978.las	None	NAVD88 - Geoid09 (Feet)
1156_980.las	None	NAVD88 - Geoid09 (Feet)
1156_982.las	None	NAVD88 - Geoid09 (Feet)
1156_984.las	None	NAVD88 - Geoid09 (Feet)
1156_986.las	None	NAVD88 - Geoid09 (Feet)
1156_988.las	None	NAVD88 - Geoid09 (Feet)
1156_990.las	None	NAVD88 - Geoid09 (Feet)
1156_992.las	None	NAVD88 - Geoid09 (Feet)
1156_994.las	None	NAVD88 - Geoid09 (Feet)
1156_996.las	None	NAVD88 - Geoid09 (Feet)
1156_998.las	None	NAVD88 - Geoid09 (Feet)
1158_1000.las	None	NAVD88 - Geoid09 (Feet)
1158_1002.las	None	NAVD88 - Geoid09 (Feet)
1158_1004.las	None	NAVD88 - Geoid09 (Feet)
1158_1006.las	None	NAVD88 - Geoid09 (Feet)
1158_1008.las	None	NAVD88 - Geoid09 (Feet)
1158_1010.las	None	NAVD88 - Geoid09 (Feet)

## 2.4 Report on Datums (Tiled Data) - continued

File	EPSG Code	Vertical Datum
1158_1012.las	None	NAVD88 - Geoid09 (Feet)
1158_1014.las	None	NAVD88 - Geoid09 (Feet)
1158_1016.las	None	NAVD88 - Geoid09 (Feet)
1158_1018.las	None	NAVD88 - Geoid09 (Feet)
1158_1020.las	None	NAVD88 - Geoid09 (Feet)
1158_1022.las	None	NAVD88 - Geoid09 (Feet)
1158_1024.las	None	NAVD88 - Geoid09 (Feet)
1158_1026.las	None	NAVD88 - Geoid09 (Feet)
1158_910.las	None	NAVD88 - Geoid09 (Feet)
1158_912.las	None	NAVD88 - Geoid09 (Feet)
1158_914.las	None	NAVD88 - Geoid09 (Feet)
1158_916.las	None	NAVD88 - Geoid09 (Feet)
1158_918.las	None	NAVD88 - Geoid09 (Feet)
1158_920.las	None	NAVD88 - Geoid09 (Feet)
1158_922.las	None	NAVD88 - Geoid09 (Feet)
1158_924.las	None	NAVD88 - Geoid09 (Feet)
1158_926.las	None	NAVD88 - Geoid09 (Feet)
1158_928.las	None	NAVD88 - Geoid09 (Feet)
1158_930.las	None	NAVD88 - Geoid09 (Feet)
1158_932.las	None	NAVD88 - Geoid09 (Feet)
1158_934.las	None	NAVD88 - Geoid09 (Feet)
1158_936.las	None	NAVD88 - Geoid09 (Feet)
1158_938.las	None	NAVD88 - Geoid09 (Feet)
1158_940.las	None	NAVD88 - Geoid09 (Feet)
1158_942.las	None	NAVD88 - Geoid09 (Feet)
1158_944.las	None	NAVD88 - Geoid09 (Feet)
1158_946.las	None	NAVD88 - Geoid09 (Feet)
1158_948.las	None	NAVD88 - Geoid09 (Feet)
1158_950.las	None	NAVD88 - Geoid09 (Feet)
1158_952.las	None	NAVD88 - Geoid09 (Feet)
1158_954.las	None	NAVD88 - Geoid09 (Feet)
1158_956.las	None	NAVD88 - Geoid09 (Feet)
1158_958.las	None	NAVD88 - Geoid09 (Feet)
1158_960.las	None	NAVD88 - Geoid09 (Feet)
1158_962.las	None	NAVD88 - Geoid09 (Feet)
1158_964.las	None	NAVD88 - Geoid09 (Feet)
1158_966.las	None	NAVD88 - Geoid09 (Feet)
1158_968.las	None	NAVD88 - Geoid09 (Feet)
1158_970.las	None	NAVD88 - Geoid09 (Feet)
1158_972.las	None	NAVD88 - Geoid09 (Feet)
1158_974.las	None	NAVD88 - Geoid09 (Feet)
1158_976.las	None	NAVD88 - Geoid09 (Feet)
1158_978.las	None	NAVD88 - Geoid09 (Feet)
1158_980.las	None	NAVD88 - Geoid09 (Feet)
1158_982.las	None	NAVD88 - Geoid09 (Feet)
1158_984.las	None	NAVD88 - Geoid09 (Feet)
1158_986.las	None	NAVD88 - Geoid09 (Feet)
1158_988.las	None	NAVD88 - Geoid09 (Feet)
1158_990.las	None	NAVD88 - Geoid09 (Feet)



## 2.4 Report on Datums (Tiled Data) - continued

File	EPSG Code	Vertical Datum
1158_992.las	None	NAVD88 - Geoid09 (Feet)
1158_994.las	None	NAVD88 - Geoid09 (Feet)
1158_996.las	None	NAVD88 - Geoid09 (Feet)
1158_998.las	None	NAVD88 - Geoid09 (Feet)
1160_1000.las	None	NAVD88 - Geoid09 (Feet)
1160_1002.las	None	NAVD88 - Geoid09 (Feet)
1160_1004.las	None	NAVD88 - Geoid09 (Feet)
1160_1006.las	None	NAVD88 - Geoid09 (Feet)
1160_1008.las	None	NAVD88 - Geoid09 (Feet)
1160_1010.las	None	NAVD88 - Geoid09 (Feet)
1160_1012.las	None	NAVD88 - Geoid09 (Feet)
1160_1014.las	None	NAVD88 - Geoid09 (Feet)
1160_1016.las	None	NAVD88 - Geoid09 (Feet)
1160_1018.las	None	NAVD88 - Geoid09 (Feet)
1160_1020.las	None	NAVD88 - Geoid09 (Feet)
1160_1022.las	None	NAVD88 - Geoid09 (Feet)
1160_1024.las	None	NAVD88 - Geoid09 (Feet)
1160_1026.las	None	NAVD88 - Geoid09 (Feet)
1160_910.las	None	NAVD88 - Geoid09 (Feet)
1160_912.las	None	NAVD88 - Geoid09 (Feet)
1160_914.las	None	NAVD88 - Geoid09 (Feet)
1160_916.las	None	NAVD88 - Geoid09 (Feet)
1160_918.las	None	NAVD88 - Geoid09 (Feet)
1160_920.las	None	NAVD88 - Geoid09 (Feet)
1160_922.las	None	NAVD88 - Geoid09 (Feet)
1160_924.las	None	NAVD88 - Geoid09 (Feet)
1160_926.las	None	NAVD88 - Geoid09 (Feet)
1160_928.las	None	NAVD88 - Geoid09 (Feet)
1160_930.las	None	NAVD88 - Geoid09 (Feet)
1160_932.las	None	NAVD88 - Geoid09 (Feet)
1160_934.las	None	NAVD88 - Geoid09 (Feet)
1160_936.las	None	NAVD88 - Geoid09 (Feet)
1160_938.las	None	NAVD88 - Geoid09 (Feet)
1160_940.las	None	NAVD88 - Geoid09 (Feet)
1160_942.las	None	NAVD88 - Geoid09 (Feet)
1160_944.las	None	NAVD88 - Geoid09 (Feet)
1160_946.las	None	NAVD88 - Geoid09 (Feet)
1160_948.las	None	NAVD88 - Geoid09 (Feet)
1160_950.las	None	NAVD88 - Geoid09 (Feet)
1160_952.las	None	NAVD88 - Geoid09 (Feet)
1160_954.las	None	NAVD88 - Geoid09 (Feet)
1160_956.las	None	NAVD88 - Geoid09 (Feet)
1160_958.las	None	NAVD88 - Geoid09 (Feet)
1160_960.las	None	NAVD88 - Geoid09 (Feet)
1160_962.las	None	NAVD88 - Geoid09 (Feet)
1160_964.las	None	NAVD88 - Geoid09 (Feet)
1160_966.las	None	NAVD88 - Geoid09 (Feet)
1160_968.las	None	NAVD88 - Geoid09 (Feet)
1160_970.las	None	NAVD88 - Geoid09 (Feet)

## 2.4 Report on Datums (Tiled Data) - continued

File	EPSG Code	Vertical Datum
1160_972.las	None	NAVD88 - Geoid09 (Feet)
1160_974.las	None	NAVD88 - Geoid09 (Feet)
1160_976.las	None	NAVD88 - Geoid09 (Feet)
1160_978.las	None	NAVD88 - Geoid09 (Feet)
1160_980.las	None	NAVD88 - Geoid09 (Feet)
1160_982.las	None	NAVD88 - Geoid09 (Feet)
1160_984.las	None	NAVD88 - Geoid09 (Feet)
1160_986.las	None	NAVD88 - Geoid09 (Feet)
1160_988.las	None	NAVD88 - Geoid09 (Feet)
1160_990.las	None	NAVD88 - Geoid09 (Feet)
1160_992.las	None	NAVD88 - Geoid09 (Feet)
1160_994.las	None	NAVD88 - Geoid09 (Feet)
1160_996.las	None	NAVD88 - Geoid09 (Feet)
1160_998.las	None	NAVD88 - Geoid09 (Feet)
1162_1000.las	None	NAVD88 - Geoid09 (Feet)
1162_1002.las	None	NAVD88 - Geoid09 (Feet)
1162_1004.las	None	NAVD88 - Geoid09 (Feet)
1162_1006.las	None	NAVD88 - Geoid09 (Feet)
1162_1008.las	None	NAVD88 - Geoid09 (Feet)
1162_1010.las	None	NAVD88 - Geoid09 (Feet)
1162_1012.las	None	NAVD88 - Geoid09 (Feet)
1162_1014.las	None	NAVD88 - Geoid09 (Feet)
1162_1016.las	None	NAVD88 - Geoid09 (Feet)
1162_1018.las	None	NAVD88 - Geoid09 (Feet)
1162_1020.las	None	NAVD88 - Geoid09 (Feet)
1162_1022.las	None	NAVD88 - Geoid09 (Feet)
1162_1024.las	None	NAVD88 - Geoid09 (Feet)
1162_1026.las	None	NAVD88 - Geoid09 (Feet)
1162_910.las	None	NAVD88 - Geoid09 (Feet)
1162_912.las	None	NAVD88 - Geoid09 (Feet)
1162_914.las	None	NAVD88 - Geoid09 (Feet)
1162_916.las	None	NAVD88 - Geoid09 (Feet)
1162_918.las	None	NAVD88 - Geoid09 (Feet)
1162_920.las	None	NAVD88 - Geoid09 (Feet)
1162_922.las	None	NAVD88 - Geoid09 (Feet)
1162_924.las	None	NAVD88 - Geoid09 (Feet)
1162_926.las	None	NAVD88 - Geoid09 (Feet)
1162_928.las	None	NAVD88 - Geoid09 (Feet)
1162_930.las	None	NAVD88 - Geoid09 (Feet)
1162_932.las	None	NAVD88 - Geoid09 (Feet)
1162_934.las	None	NAVD88 - Geoid09 (Feet)
1162_936.las	None	NAVD88 - Geoid09 (Feet)
1162_938.las	None	NAVD88 - Geoid09 (Feet)
1162_940.las	None	NAVD88 - Geoid09 (Feet)
1162_942.las	None	NAVD88 - Geoid09 (Feet)
1162_944.las	None	NAVD88 - Geoid09 (Feet)
1162_946.las	None	NAVD88 - Geoid09 (Feet)
1162_948.las	None	NAVD88 - Geoid09 (Feet)
1162_950.las	None	NAVD88 - Geoid09 (Feet)

## 2.4 Report on Datums (Tiled Data) - continued

File	EPSG Code	Vertical Datum
1162_952.las	None	NAVD88 - Geoid09 (Feet)
1162_954.las	None	NAVD88 - Geoid09 (Feet)
1162_956.las	None	NAVD88 - Geoid09 (Feet)
1162_958.las	None	NAVD88 - Geoid09 (Feet)
1162_960.las	None	NAVD88 - Geoid09 (Feet)
1162_962.las	None	NAVD88 - Geoid09 (Feet)
1162_964.las	None	NAVD88 - Geoid09 (Feet)
1162_966.las	None	NAVD88 - Geoid09 (Feet)
1162_968.las	None	NAVD88 - Geoid09 (Feet)
1162_970.las	None	NAVD88 - Geoid09 (Feet)
1162_972.las	None	NAVD88 - Geoid09 (Feet)
1162_974.las	None	NAVD88 - Geoid09 (Feet)
1162_976.las	None	NAVD88 - Geoid09 (Feet)
1162_978.las	None	NAVD88 - Geoid09 (Feet)
1162_980.las	None	NAVD88 - Geoid09 (Feet)
1162_982.las	None	NAVD88 - Geoid09 (Feet)
1162_984.las	None	NAVD88 - Geoid09 (Feet)
1162_986.las	None	NAVD88 - Geoid09 (Feet)
1162_988.las	None	NAVD88 - Geoid09 (Feet)
1162_990.las	None	NAVD88 - Geoid09 (Feet)
1162_992.las	None	NAVD88 - Geoid09 (Feet)
1162_994.las	None	NAVD88 - Geoid09 (Feet)
1162_996.las	None	NAVD88 - Geoid09 (Feet)
1162_998.las	None	NAVD88 - Geoid09 (Feet)
1164_1000.las	None	NAVD88 - Geoid09 (Feet)
1164_1002.las	None	NAVD88 - Geoid09 (Feet)
1164_1004.las	None	NAVD88 - Geoid09 (Feet)
1164_1006.las	None	NAVD88 - Geoid09 (Feet)
1164_1008.las	None	NAVD88 - Geoid09 (Feet)
1164_1010.las	None	NAVD88 - Geoid09 (Feet)
1164_1012.las	None	NAVD88 - Geoid09 (Feet)
1164_1014.las	None	NAVD88 - Geoid09 (Feet)
1164_1016.las	None	NAVD88 - Geoid09 (Feet)
1164_1018.las	None	NAVD88 - Geoid09 (Feet)
1164_1020.las	None	NAVD88 - Geoid09 (Feet)
1164_1022.las	None	NAVD88 - Geoid09 (Feet)
1164_1024.las	None	NAVD88 - Geoid09 (Feet)
1164_1026.las	None	NAVD88 - Geoid09 (Feet)
1164_910.las	None	NAVD88 - Geoid09 (Feet)
1164_912.las	None	NAVD88 - Geoid09 (Feet)
1164_914.las	None	NAVD88 - Geoid09 (Feet)
1164_916.las	None	NAVD88 - Geoid09 (Feet)
1164_918.las	None	NAVD88 - Geoid09 (Feet)
1164_920.las	None	NAVD88 - Geoid09 (Feet)
1164_922.las	None	NAVD88 - Geoid09 (Feet)
1164_924.las	None	NAVD88 - Geoid09 (Feet)
1164_926.las	None	NAVD88 - Geoid09 (Feet)
1164_928.las	None	NAVD88 - Geoid09 (Feet)
1164_930.las	None	NAVD88 - Geoid09 (Feet)

## 2.4 Report on Datums (Tiled Data) - continued

File	EPSG Code	Vertical Datum
1164_932.las	None	NAVD88 - Geoid09 (Feet)
1164_934.las	None	NAVD88 - Geoid09 (Feet)
1164_936.las	None	NAVD88 - Geoid09 (Feet)
1164_938.las	None	NAVD88 - Geoid09 (Feet)
1164_940.las	None	NAVD88 - Geoid09 (Feet)
1164_942.las	None	NAVD88 - Geoid09 (Feet)
1164_944.las	None	NAVD88 - Geoid09 (Feet)
1164_946.las	None	NAVD88 - Geoid09 (Feet)
1164_948.las	None	NAVD88 - Geoid09 (Feet)
1164_950.las	None	NAVD88 - Geoid09 (Feet)
1164_952.las	None	NAVD88 - Geoid09 (Feet)
1164_954.las	None	NAVD88 - Geoid09 (Feet)
1164_956.las	None	NAVD88 - Geoid09 (Feet)
1164_958.las	None	NAVD88 - Geoid09 (Feet)
1164_960.las	None	NAVD88 - Geoid09 (Feet)
1164_962.las	None	NAVD88 - Geoid09 (Feet)
1164_964.las	None	NAVD88 - Geoid09 (Feet)
1164_966.las	None	NAVD88 - Geoid09 (Feet)
1164_968.las	None	NAVD88 - Geoid09 (Feet)
1164_970.las	None	NAVD88 - Geoid09 (Feet)
1164_972.las	None	NAVD88 - Geoid09 (Feet)
1164_974.las	None	NAVD88 - Geoid09 (Feet)
1164_976.las	None	NAVD88 - Geoid09 (Feet)
1164_978.las	None	NAVD88 - Geoid09 (Feet)
1164_980.las	None	NAVD88 - Geoid09 (Feet)
1164_982.las	None	NAVD88 - Geoid09 (Feet)
1164_984.las	None	NAVD88 - Geoid09 (Feet)
1164_986.las	None	NAVD88 - Geoid09 (Feet)
1164_988.las	None	NAVD88 - Geoid09 (Feet)
1164_990.las	None	NAVD88 - Geoid09 (Feet)
1164_992.las	None	NAVD88 - Geoid09 (Feet)
1164_994.las	None	NAVD88 - Geoid09 (Feet)
1164_996.las	None	NAVD88 - Geoid09 (Feet)
1164_998.las	None	NAVD88 - Geoid09 (Feet)
1166_1000.las	None	NAVD88 - Geoid09 (Feet)
1166_1002.las	None	NAVD88 - Geoid09 (Feet)
1166_1004.las	None	NAVD88 - Geoid09 (Feet)
1166_1006.las	None	NAVD88 - Geoid09 (Feet)
1166_1008.las	None	NAVD88 - Geoid09 (Feet)
1166_1010.las	None	NAVD88 - Geoid09 (Feet)
1166_1012.las	None	NAVD88 - Geoid09 (Feet)
1166_1014.las	None	NAVD88 - Geoid09 (Feet)
1166_1016.las	None	NAVD88 - Geoid09 (Feet)
1166_1018.las	None	NAVD88 - Geoid09 (Feet)
1166_1020.las	None	NAVD88 - Geoid09 (Feet)
1166_1022.las	None	NAVD88 - Geoid09 (Feet)
1166_1024.las	None	NAVD88 - Geoid09 (Feet)
1166_1026.las	None	NAVD88 - Geoid09 (Feet)
1166_910.las	None	NAVD88 - Geoid09 (Feet)

## 2.4 Report on Datums (Tiled Data) - continued

File	EPSG Code	Vertical Datum
1166_912.las	None	NAVD88 - Geoid09 (Feet)
1166_914.las	None	NAVD88 - Geoid09 (Feet)
1166_916.las	None	NAVD88 - Geoid09 (Feet)
1166_918.las	None	NAVD88 - Geoid09 (Feet)
1166_920.las	None	NAVD88 - Geoid09 (Feet)
1166_922.las	None	NAVD88 - Geoid09 (Feet)
1166_924.las	None	NAVD88 - Geoid09 (Feet)
1166_926.las	None	NAVD88 - Geoid09 (Feet)
1166_928.las	None	NAVD88 - Geoid09 (Feet)
1166_930.las	None	NAVD88 - Geoid09 (Feet)
1166_932.las	None	NAVD88 - Geoid09 (Feet)
1166_934.las	None	NAVD88 - Geoid09 (Feet)
1166_936.las	None	NAVD88 - Geoid09 (Feet)
1166_938.las	None	NAVD88 - Geoid09 (Feet)
1166_940.las	None	NAVD88 - Geoid09 (Feet)
1166_942.las	None	NAVD88 - Geoid09 (Feet)
1166_944.las	None	NAVD88 - Geoid09 (Feet)
1166_946.las	None	NAVD88 - Geoid09 (Feet)
1166_948.las	None	NAVD88 - Geoid09 (Feet)
1166_950.las	None	NAVD88 - Geoid09 (Feet)
1166_952.las	None	NAVD88 - Geoid09 (Feet)
1166_954.las	None	NAVD88 - Geoid09 (Feet)
1166_956.las	None	NAVD88 - Geoid09 (Feet)
1166_958.las	None	NAVD88 - Geoid09 (Feet)
1166_960.las	None	NAVD88 - Geoid09 (Feet)
1166_962.las	None	NAVD88 - Geoid09 (Feet)
1166_964.las	None	NAVD88 - Geoid09 (Feet)
1166_966.las	None	NAVD88 - Geoid09 (Feet)
1166_968.las	None	NAVD88 - Geoid09 (Feet)
1166_970.las	None	NAVD88 - Geoid09 (Feet)
1166_972.las	None	NAVD88 - Geoid09 (Feet)
1166_974.las	None	NAVD88 - Geoid09 (Feet)
1166_976.las	None	NAVD88 - Geoid09 (Feet)
1166_978.las	None	NAVD88 - Geoid09 (Feet)
1166_980.las	None	NAVD88 - Geoid09 (Feet)
1166_982.las	None	NAVD88 - Geoid09 (Feet)
1166_984.las	None	NAVD88 - Geoid09 (Feet)
1166_986.las	None	NAVD88 - Geoid09 (Feet)
1166_988.las	None	NAVD88 - Geoid09 (Feet)
1166_990.las	None	NAVD88 - Geoid09 (Feet)
1166_992.las	None	NAVD88 - Geoid09 (Feet)
1166_994.las	None	NAVD88 - Geoid09 (Feet)
1166_996.las	None	NAVD88 - Geoid09 (Feet)
1166_998.las	None	NAVD88 - Geoid09 (Feet)
1168_1000.las	None	NAVD88 - Geoid09 (Feet)
1168_1002.las	None	NAVD88 - Geoid09 (Feet)
1168_1004.las	None	NAVD88 - Geoid09 (Feet)
1168_1006.las	None	NAVD88 - Geoid09 (Feet)
1168_1008.las	None	NAVD88 - Geoid09 (Feet)

## 2.4 Report on Datums (Tiled Data) - continued

File	EPSG Code	Vertical Datum
1168_1010.las	None	NAVD88 - Geoid09 (Feet)
1168_1012.las	None	NAVD88 - Geoid09 (Feet)
1168_1014.las	None	NAVD88 - Geoid09 (Feet)
1168_1016.las	None	NAVD88 - Geoid09 (Feet)
1168_1018.las	None	NAVD88 - Geoid09 (Feet)
1168_1020.las	None	NAVD88 - Geoid09 (Feet)
1168_1022.las	None	NAVD88 - Geoid09 (Feet)
1168_1024.las	None	NAVD88 - Geoid09 (Feet)
1168_910.las	None	NAVD88 - Geoid09 (Feet)
1168_912.las	None	NAVD88 - Geoid09 (Feet)
1168_914.las	None	NAVD88 - Geoid09 (Feet)
1168_916.las	None	NAVD88 - Geoid09 (Feet)
1168_918.las	None	NAVD88 - Geoid09 (Feet)
1168_920.las	None	NAVD88 - Geoid09 (Feet)
1168_922.las	None	NAVD88 - Geoid09 (Feet)
1168_924.las	None	NAVD88 - Geoid09 (Feet)
1168_926.las	None	NAVD88 - Geoid09 (Feet)
1168_928.las	None	NAVD88 - Geoid09 (Feet)
1168_930.las	None	NAVD88 - Geoid09 (Feet)
1168_932.las	None	NAVD88 - Geoid09 (Feet)
1168_934.las	None	NAVD88 - Geoid09 (Feet)
1168_936.las	None	NAVD88 - Geoid09 (Feet)
1168_938.las	None	NAVD88 - Geoid09 (Feet)
1168_940.las	None	NAVD88 - Geoid09 (Feet)
1168_942.las	None	NAVD88 - Geoid09 (Feet)
1168_944.las	None	NAVD88 - Geoid09 (Feet)
1168_946.las	None	NAVD88 - Geoid09 (Feet)
1168_948.las	None	NAVD88 - Geoid09 (Feet)
1168_950.las	None	NAVD88 - Geoid09 (Feet)
1168_952.las	None	NAVD88 - Geoid09 (Feet)
1168_954.las	None	NAVD88 - Geoid09 (Feet)
1168_956.las	None	NAVD88 - Geoid09 (Feet)
1168_958.las	None	NAVD88 - Geoid09 (Feet)
1168_960.las	None	NAVD88 - Geoid09 (Feet)
1168_962.las	None	NAVD88 - Geoid09 (Feet)
1168_964.las	None	NAVD88 - Geoid09 (Feet)
1168_966.las	None	NAVD88 - Geoid09 (Feet)
1168_968.las	None	NAVD88 - Geoid09 (Feet)
1168_970.las	None	NAVD88 - Geoid09 (Feet)
1168_972.las	None	NAVD88 - Geoid09 (Feet)
1168_974.las	None	NAVD88 - Geoid09 (Feet)
1168_976.las	None	NAVD88 - Geoid09 (Feet)
1168_978.las	None	NAVD88 - Geoid09 (Feet)
1168_980.las	None	NAVD88 - Geoid09 (Feet)
1168_982.las	None	NAVD88 - Geoid09 (Feet)
1168_984.las	None	NAVD88 - Geoid09 (Feet)
1168_986.las	None	NAVD88 - Geoid09 (Feet)
1168_988.las	None	NAVD88 - Geoid09 (Feet)
1168_990.las	None	NAVD88 - Geoid09 (Feet)

## 2.4 Report on Datums (Tiled Data) - continued

File	EPSG Code	Vertical Datum
1168_992.las	None	NAVD88 - Geoid09 (Feet)
1168_994.las	None	NAVD88 - Geoid09 (Feet)
1168_996.las	None	NAVD88 - Geoid09 (Feet)
1168_998.las	None	NAVD88 - Geoid09 (Feet)
1170_1000.las	None	NAVD88 - Geoid09 (Feet)
1170_1002.las	None	NAVD88 - Geoid09 (Feet)
1170_1004.las	None	NAVD88 - Geoid09 (Feet)
1170_1006.las	None	NAVD88 - Geoid09 (Feet)
1170_1008.las	None	NAVD88 - Geoid09 (Feet)
1170_1010.las	None	NAVD88 - Geoid09 (Feet)
1170_1012.las	None	NAVD88 - Geoid09 (Feet)
1170_1014.las	None	NAVD88 - Geoid09 (Feet)
1170_1016.las	None	NAVD88 - Geoid09 (Feet)
1170_1018.las	None	NAVD88 - Geoid09 (Feet)
1170_1020.las	None	NAVD88 - Geoid09 (Feet)
1170_1022.las	None	NAVD88 - Geoid09 (Feet)
1170_1024.las	None	NAVD88 - Geoid09 (Feet)
1170_910.las	None	NAVD88 - Geoid09 (Feet)
1170_912.las	None	NAVD88 - Geoid09 (Feet)
1170_914.las	None	NAVD88 - Geoid09 (Feet)
1170_916.las	None	NAVD88 - Geoid09 (Feet)
1170_918.las	None	NAVD88 - Geoid09 (Feet)
1170_920.las	None	NAVD88 - Geoid09 (Feet)
1170_922.las	None	NAVD88 - Geoid09 (Feet)
1170_924.las	None	NAVD88 - Geoid09 (Feet)
1170_926.las	None	NAVD88 - Geoid09 (Feet)
1170_928.las	None	NAVD88 - Geoid09 (Feet)
1170_930.las	None	NAVD88 - Geoid09 (Feet)
1170_932.las	None	NAVD88 - Geoid09 (Feet)
1170_934.las	None	NAVD88 - Geoid09 (Feet)
1170_936.las	None	NAVD88 - Geoid09 (Feet)
1170_938.las	None	NAVD88 - Geoid09 (Feet)
1170_940.las	None	NAVD88 - Geoid09 (Feet)
1170_942.las	None	NAVD88 - Geoid09 (Feet)
1170_944.las	None	NAVD88 - Geoid09 (Feet)
1170_946.las	None	NAVD88 - Geoid09 (Feet)
1170_948.las	None	NAVD88 - Geoid09 (Feet)
1170_950.las	None	NAVD88 - Geoid09 (Feet)
1170_952.las	None	NAVD88 - Geoid09 (Feet)
1170_954.las	None	NAVD88 - Geoid09 (Feet)
1170_956.las	None	NAVD88 - Geoid09 (Feet)
1170_958.las	None	NAVD88 - Geoid09 (Feet)
1170_960.las	None	NAVD88 - Geoid09 (Feet)
1170_962.las	None	NAVD88 - Geoid09 (Feet)
1170_964.las	None	NAVD88 - Geoid09 (Feet)
1170_966.las	None	NAVD88 - Geoid09 (Feet)
1170_968.las	None	NAVD88 - Geoid09 (Feet)
1170_970.las	None	NAVD88 - Geoid09 (Feet)
1170_972.las	None	NAVD88 - Geoid09 (Feet)

## 2.4 Report on Datums (Tiled Data) - continued

File	EPSG Code	Vertical Datum
1170_974.las	None	NAVD88 - Geoid09 (Feet)
1170_976.las	None	NAVD88 - Geoid09 (Feet)
1170_978.las	None	NAVD88 - Geoid09 (Feet)
1170_980.las	None	NAVD88 - Geoid09 (Feet)
1170_982.las	None	NAVD88 - Geoid09 (Feet)
1170_984.las	None	NAVD88 - Geoid09 (Feet)
1170_986.las	None	NAVD88 - Geoid09 (Feet)
1170_988.las	None	NAVD88 - Geoid09 (Feet)
1170_990.las	None	NAVD88 - Geoid09 (Feet)
1170_992.las	None	NAVD88 - Geoid09 (Feet)
1170_994.las	None	NAVD88 - Geoid09 (Feet)
1170_996.las	None	NAVD88 - Geoid09 (Feet)
1170_998.las	None	NAVD88 - Geoid09 (Feet)
1172_1000.las	None	NAVD88 - Geoid09 (Feet)
1172_1002.las	None	NAVD88 - Geoid09 (Feet)
1172_1004.las	None	NAVD88 - Geoid09 (Feet)
1172_1006.las	None	NAVD88 - Geoid09 (Feet)
1172_1008.las	None	NAVD88 - Geoid09 (Feet)
1172_1010.las	None	NAVD88 - Geoid09 (Feet)
1172_1012.las	None	NAVD88 - Geoid09 (Feet)
1172_1014.las	None	NAVD88 - Geoid09 (Feet)
1172_1016.las	None	NAVD88 - Geoid09 (Feet)
1172_1018.las	None	NAVD88 - Geoid09 (Feet)
1172_1020.las	None	NAVD88 - Geoid09 (Feet)
1172_1022.las	None	NAVD88 - Geoid09 (Feet)
1172_1024.las	None	NAVD88 - Geoid09 (Feet)
1172_910.las	None	NAVD88 - Geoid09 (Feet)
1172_912.las	None	NAVD88 - Geoid09 (Feet)
1172_914.las	None	NAVD88 - Geoid09 (Feet)
1172_916.las	None	NAVD88 - Geoid09 (Feet)
1172_918.las	None	NAVD88 - Geoid09 (Feet)
1172_920.las	None	NAVD88 - Geoid09 (Feet)
1172_922.las	None	NAVD88 - Geoid09 (Feet)
1172_924.las	None	NAVD88 - Geoid09 (Feet)
1172_926.las	None	NAVD88 - Geoid09 (Feet)
1172_928.las	None	NAVD88 - Geoid09 (Feet)
1172_930.las	None	NAVD88 - Geoid09 (Feet)
1172_932.las	None	NAVD88 - Geoid09 (Feet)
1172_934.las	None	NAVD88 - Geoid09 (Feet)
1172_936.las	None	NAVD88 - Geoid09 (Feet)
1172_938.las	None	NAVD88 - Geoid09 (Feet)
1172_940.las	None	NAVD88 - Geoid09 (Feet)
1172_942.las	None	NAVD88 - Geoid09 (Feet)
1172_944.las	None	NAVD88 - Geoid09 (Feet)
1172_946.las	None	NAVD88 - Geoid09 (Feet)
1172_948.las	None	NAVD88 - Geoid09 (Feet)
1172_950.las	None	NAVD88 - Geoid09 (Feet)
1172_952.las	None	NAVD88 - Geoid09 (Feet)
1172_954.las	None	NAVD88 - Geoid09 (Feet)



## 2.4 Report on Datums (Tiled Data) - continued

File	EPSG Code	Vertical Datum
1172_956.las	None	NAVD88 - Geoid09 (Feet)
1172_958.las	None	NAVD88 - Geoid09 (Feet)
1172_960.las	None	NAVD88 - Geoid09 (Feet)
1172_962.las	None	NAVD88 - Geoid09 (Feet)
1172_964.las	None	NAVD88 - Geoid09 (Feet)
1172_966.las	None	NAVD88 - Geoid09 (Feet)
1172_968.las	None	NAVD88 - Geoid09 (Feet)
1172_970.las	None	NAVD88 - Geoid09 (Feet)
1172_972.las	None	NAVD88 - Geoid09 (Feet)
1172_974.las	None	NAVD88 - Geoid09 (Feet)
1172_976.las	None	NAVD88 - Geoid09 (Feet)
1172_978.las	None	NAVD88 - Geoid09 (Feet)
1172_980.las	None	NAVD88 - Geoid09 (Feet)
1172_982.las	None	NAVD88 - Geoid09 (Feet)
1172_984.las	None	NAVD88 - Geoid09 (Feet)
1172_986.las	None	NAVD88 - Geoid09 (Feet)
1172_988.las	None	NAVD88 - Geoid09 (Feet)
1172_990.las	None	NAVD88 - Geoid09 (Feet)
1172_992.las	None	NAVD88 - Geoid09 (Feet)
1172_994.las	None	NAVD88 - Geoid09 (Feet)
1172_996.las	None	NAVD88 - Geoid09 (Feet)
1172_998.las	None	NAVD88 - Geoid09 (Feet)
1174_1000.las	None	NAVD88 - Geoid09 (Feet)
1174_1002.las	None	NAVD88 - Geoid09 (Feet)
1174_1004.las	None	NAVD88 - Geoid09 (Feet)
1174_1006.las	None	NAVD88 - Geoid09 (Feet)
1174_1008.las	None	NAVD88 - Geoid09 (Feet)
1174_1010.las	None	NAVD88 - Geoid09 (Feet)
1174_1012.las	None	NAVD88 - Geoid09 (Feet)
1174_1014.las	None	NAVD88 - Geoid09 (Feet)
1174_1016.las	None	NAVD88 - Geoid09 (Feet)
1174_1018.las	None	NAVD88 - Geoid09 (Feet)
1174_1020.las	None	NAVD88 - Geoid09 (Feet)
1174_1022.las	None	NAVD88 - Geoid09 (Feet)
1174_1024.las	None	NAVD88 - Geoid09 (Feet)
1174_904.las	None	NAVD88 - Geoid09 (Feet)
1174_906.las	None	NAVD88 - Geoid09 (Feet)
1174_908.las	None	NAVD88 - Geoid09 (Feet)
1174_910.las	None	NAVD88 - Geoid09 (Feet)
1174_912.las	None	NAVD88 - Geoid09 (Feet)
1174_914.las	None	NAVD88 - Geoid09 (Feet)
1174_916.las	None	NAVD88 - Geoid09 (Feet)
1174_918.las	None	NAVD88 - Geoid09 (Feet)
1174_920.las	None	NAVD88 - Geoid09 (Feet)
1174_922.las	None	NAVD88 - Geoid09 (Feet)
1174_924.las	None	NAVD88 - Geoid09 (Feet)
1174_926.las	None	NAVD88 - Geoid09 (Feet)
1174_928.las	None	NAVD88 - Geoid09 (Feet)
1174_930.las	None	NAVD88 - Geoid09 (Feet)

## 2.4 Report on Datums (Tiled Data) - continued

File	EPSG Code	Vertical Datum
1174_932.las	None	NAVD88 - Geoid09 (Feet)
1174_934.las	None	NAVD88 - Geoid09 (Feet)
1174_936.las	None	NAVD88 - Geoid09 (Feet)
1174_938.las	None	NAVD88 - Geoid09 (Feet)
1174_940.las	None	NAVD88 - Geoid09 (Feet)
1174_942.las	None	NAVD88 - Geoid09 (Feet)
1174_944.las	None	NAVD88 - Geoid09 (Feet)
1174_946.las	None	NAVD88 - Geoid09 (Feet)
1174_948.las	None	NAVD88 - Geoid09 (Feet)
1174_950.las	None	NAVD88 - Geoid09 (Feet)
1174_952.las	None	NAVD88 - Geoid09 (Feet)
1174_954.las	None	NAVD88 - Geoid09 (Feet)
1174_956.las	None	NAVD88 - Geoid09 (Feet)
1174_958.las	None	NAVD88 - Geoid09 (Feet)
1174_960.las	None	NAVD88 - Geoid09 (Feet)
1174_962.las	None	NAVD88 - Geoid09 (Feet)
1174_964.las	None	NAVD88 - Geoid09 (Feet)
1174_966.las	None	NAVD88 - Geoid09 (Feet)
1174_968.las	None	NAVD88 - Geoid09 (Feet)
1174_970.las	None	NAVD88 - Geoid09 (Feet)
1174_972.las	None	NAVD88 - Geoid09 (Feet)
1174_974.las	None	NAVD88 - Geoid09 (Feet)
1174_976.las	None	NAVD88 - Geoid09 (Feet)
1174_978.las	None	NAVD88 - Geoid09 (Feet)
1174_980.las	None	NAVD88 - Geoid09 (Feet)
1174_982.las	None	NAVD88 - Geoid09 (Feet)
1174_984.las	None	NAVD88 - Geoid09 (Feet)
1174_986.las	None	NAVD88 - Geoid09 (Feet)
1174_988.las	None	NAVD88 - Geoid09 (Feet)
1174_990.las	None	NAVD88 - Geoid09 (Feet)
1174_992.las	None	NAVD88 - Geoid09 (Feet)
1174_994.las	None	NAVD88 - Geoid09 (Feet)
1174_996.las	None	NAVD88 - Geoid09 (Feet)
1174_998.las	None	NAVD88 - Geoid09 (Feet)
1176_1000.las	None	NAVD88 - Geoid09 (Feet)
1176_1002.las	None	NAVD88 - Geoid09 (Feet)
1176_1004.las	None	NAVD88 - Geoid09 (Feet)
1176_1006.las	None	NAVD88 - Geoid09 (Feet)
1176_1008.las	None	NAVD88 - Geoid09 (Feet)
1176_1010.las	None	NAVD88 - Geoid09 (Feet)
1176_1012.las	None	NAVD88 - Geoid09 (Feet)
1176_1014.las	None	NAVD88 - Geoid09 (Feet)
1176_1016.las	None	NAVD88 - Geoid09 (Feet)
1176_1018.las	None	NAVD88 - Geoid09 (Feet)
1176_1020.las	None	NAVD88 - Geoid09 (Feet)
1176_1022.las	None	NAVD88 - Geoid09 (Feet)
1176_1024.las	None	NAVD88 - Geoid09 (Feet)
1176_904.las	None	NAVD88 - Geoid09 (Feet)
1176_906.las	None	NAVD88 - Geoid09 (Feet)

## 2.4 Report on Datums (Tiled Data) - continued

File	EPSG Code	Vertical Datum
1176_908.las	None	NAVD88 - Geoid09 (Feet)
1176_910.las	None	NAVD88 - Geoid09 (Feet)
1176_912.las	None	NAVD88 - Geoid09 (Feet)
1176_914.las	None	NAVD88 - Geoid09 (Feet)
1176_916.las	None	NAVD88 - Geoid09 (Feet)
1176_918.las	None	NAVD88 - Geoid09 (Feet)
1176_920.las	None	NAVD88 - Geoid09 (Feet)
1176_922.las	None	NAVD88 - Geoid09 (Feet)
1176_924.las	None	NAVD88 - Geoid09 (Feet)
1176_926.las	None	NAVD88 - Geoid09 (Feet)
1176_928.las	None	NAVD88 - Geoid09 (Feet)
1176_930.las	None	NAVD88 - Geoid09 (Feet)
1176_932.las	None	NAVD88 - Geoid09 (Feet)
1176_934.las	None	NAVD88 - Geoid09 (Feet)
1176_936.las	None	NAVD88 - Geoid09 (Feet)
1176_938.las	None	NAVD88 - Geoid09 (Feet)
1176_940.las	None	NAVD88 - Geoid09 (Feet)
1176_942.las	None	NAVD88 - Geoid09 (Feet)
1176_944.las	None	NAVD88 - Geoid09 (Feet)
1176_946.las	None	NAVD88 - Geoid09 (Feet)
1176_948.las	None	NAVD88 - Geoid09 (Feet)
1176_950.las	None	NAVD88 - Geoid09 (Feet)
1176_952.las	None	NAVD88 - Geoid09 (Feet)
1176_954.las	None	NAVD88 - Geoid09 (Feet)
1176_956.las	None	NAVD88 - Geoid09 (Feet)
1176_958.las	None	NAVD88 - Geoid09 (Feet)
1176_960.las	None	NAVD88 - Geoid09 (Feet)
1176_962.las	None	NAVD88 - Geoid09 (Feet)
1176_964.las	None	NAVD88 - Geoid09 (Feet)
1176_966.las	None	NAVD88 - Geoid09 (Feet)
1176_968.las	None	NAVD88 - Geoid09 (Feet)
1176_970.las	None	NAVD88 - Geoid09 (Feet)
1176_972.las	None	NAVD88 - Geoid09 (Feet)
1176_974.las	None	NAVD88 - Geoid09 (Feet)
1176_976.las	None	NAVD88 - Geoid09 (Feet)
1176_978.las	None	NAVD88 - Geoid09 (Feet)
1176_980.las	None	NAVD88 - Geoid09 (Feet)
1176_982.las	None	NAVD88 - Geoid09 (Feet)
1176_984.las	None	NAVD88 - Geoid09 (Feet)
1176_986.las	None	NAVD88 - Geoid09 (Feet)
1176_988.las	None	NAVD88 - Geoid09 (Feet)
1176_990.las	None	NAVD88 - Geoid09 (Feet)
1176_992.las	None	NAVD88 - Geoid09 (Feet)
1176_994.las	None	NAVD88 - Geoid09 (Feet)
1176_996.las	None	NAVD88 - Geoid09 (Feet)
1176_998.las	None	NAVD88 - Geoid09 (Feet)
1178_1000.las	None	NAVD88 - Geoid09 (Feet)
1178_1002.las	None	NAVD88 - Geoid09 (Feet)
1178_1004.las	None	NAVD88 - Geoid09 (Feet)

## 2.4 Report on Datums (Tiled Data) - continued

File	EPSG Code	Vertical Datum
1178_1006.las	None	NAVD88 - Geoid09 (Feet)
1178_1008.las	None	NAVD88 - Geoid09 (Feet)
1178_1010.las	None	NAVD88 - Geoid09 (Feet)
1178_1012.las	None	NAVD88 - Geoid09 (Feet)
1178_1014.las	None	NAVD88 - Geoid09 (Feet)
1178_1016.las	None	NAVD88 - Geoid09 (Feet)
1178_1018.las	None	NAVD88 - Geoid09 (Feet)
1178_1020.las	None	NAVD88 - Geoid09 (Feet)
1178_1022.las	None	NAVD88 - Geoid09 (Feet)
1178_1024.las	None	NAVD88 - Geoid09 (Feet)
1178_904.las	None	NAVD88 - Geoid09 (Feet)
1178_906.las	None	NAVD88 - Geoid09 (Feet)
1178_908.las	None	NAVD88 - Geoid09 (Feet)
1178_910.las	None	NAVD88 - Geoid09 (Feet)
1178_912.las	None	NAVD88 - Geoid09 (Feet)
1178_914.las	None	NAVD88 - Geoid09 (Feet)
1178_916.las	None	NAVD88 - Geoid09 (Feet)
1178_918.las	None	NAVD88 - Geoid09 (Feet)
1178_920.las	None	NAVD88 - Geoid09 (Feet)
1178_922.las	None	NAVD88 - Geoid09 (Feet)
1178_924.las	None	NAVD88 - Geoid09 (Feet)
1178_926.las	None	NAVD88 - Geoid09 (Feet)
1178_928.las	None	NAVD88 - Geoid09 (Feet)
1178_930.las	None	NAVD88 - Geoid09 (Feet)
1178_932.las	None	NAVD88 - Geoid09 (Feet)
1178_934.las	None	NAVD88 - Geoid09 (Feet)
1178_936.las	None	NAVD88 - Geoid09 (Feet)
1178_938.las	None	NAVD88 - Geoid09 (Feet)
1178_940.las	None	NAVD88 - Geoid09 (Feet)
1178_942.las	None	NAVD88 - Geoid09 (Feet)
1178_944.las	None	NAVD88 - Geoid09 (Feet)
1178_946.las	None	NAVD88 - Geoid09 (Feet)
1178_948.las	None	NAVD88 - Geoid09 (Feet)
1178_950.las	None	NAVD88 - Geoid09 (Feet)
1178_952.las	None	NAVD88 - Geoid09 (Feet)
1178_954.las	None	NAVD88 - Geoid09 (Feet)
1178_956.las	None	NAVD88 - Geoid09 (Feet)
1178_958.las	None	NAVD88 - Geoid09 (Feet)
1178_960.las	None	NAVD88 - Geoid09 (Feet)
1178_962.las	None	NAVD88 - Geoid09 (Feet)
1178_964.las	None	NAVD88 - Geoid09 (Feet)
1178_966.las	None	NAVD88 - Geoid09 (Feet)
1178_968.las	None	NAVD88 - Geoid09 (Feet)
1178_970.las	None	NAVD88 - Geoid09 (Feet)
1178_972.las	None	NAVD88 - Geoid09 (Feet)
1178_974.las	None	NAVD88 - Geoid09 (Feet)
1178_976.las	None	NAVD88 - Geoid09 (Feet)
1178_978.las	None	NAVD88 - Geoid09 (Feet)
1178_980.las	None	NAVD88 - Geoid09 (Feet)

## 2.4 Report on Datums (Tiled Data) - continued

File	EPSG Code	Vertical Datum
1178_982.las	None	NAVD88 - Geoid09 (Feet)
1178_984.las	None	NAVD88 - Geoid09 (Feet)
1178_986.las	None	NAVD88 - Geoid09 (Feet)
1178_988.las	None	NAVD88 - Geoid09 (Feet)
1178_990.las	None	NAVD88 - Geoid09 (Feet)
1178_992.las	None	NAVD88 - Geoid09 (Feet)
1178_994.las	None	NAVD88 - Geoid09 (Feet)
1178_996.las	None	NAVD88 - Geoid09 (Feet)
1178_998.las	None	NAVD88 - Geoid09 (Feet)
1180_1000.las	None	NAVD88 - Geoid09 (Feet)
1180_1002.las	None	NAVD88 - Geoid09 (Feet)
1180_1004.las	None	NAVD88 - Geoid09 (Feet)
1180_1006.las	None	NAVD88 - Geoid09 (Feet)
1180_1008.las	None	NAVD88 - Geoid09 (Feet)
1180_1010.las	None	NAVD88 - Geoid09 (Feet)
1180_1012.las	None	NAVD88 - Geoid09 (Feet)
1180_1014.las	None	NAVD88 - Geoid09 (Feet)
1180_1016.las	None	NAVD88 - Geoid09 (Feet)
1180_1018.las	None	NAVD88 - Geoid09 (Feet)
1180_1020.las	None	NAVD88 - Geoid09 (Feet)
1180_1022.las	None	NAVD88 - Geoid09 (Feet)
1180_1024.las	None	NAVD88 - Geoid09 (Feet)
1180_904.las	None	NAVD88 - Geoid09 (Feet)
1180_906.las	None	NAVD88 - Geoid09 (Feet)
1180_908.las	None	NAVD88 - Geoid09 (Feet)
1180_910.las	None	NAVD88 - Geoid09 (Feet)
1180_912.las	None	NAVD88 - Geoid09 (Feet)
1180_914.las	None	NAVD88 - Geoid09 (Feet)
1180_916.las	None	NAVD88 - Geoid09 (Feet)
1180_918.las	None	NAVD88 - Geoid09 (Feet)
1180_920.las	None	NAVD88 - Geoid09 (Feet)
1180_922.las	None	NAVD88 - Geoid09 (Feet)
1180_924.las	None	NAVD88 - Geoid09 (Feet)
1180_926.las	None	NAVD88 - Geoid09 (Feet)
1180_928.las	None	NAVD88 - Geoid09 (Feet)
1180_930.las	None	NAVD88 - Geoid09 (Feet)
1180_932.las	None	NAVD88 - Geoid09 (Feet)
1180_934.las	None	NAVD88 - Geoid09 (Feet)
1180_936.las	None	NAVD88 - Geoid09 (Feet)
1180_938.las	None	NAVD88 - Geoid09 (Feet)
1180_940.las	None	NAVD88 - Geoid09 (Feet)
1180_942.las	None	NAVD88 - Geoid09 (Feet)
1180_944.las	None	NAVD88 - Geoid09 (Feet)
1180_946.las	None	NAVD88 - Geoid09 (Feet)
1180_948.las	None	NAVD88 - Geoid09 (Feet)
1180_950.las	None	NAVD88 - Geoid09 (Feet)
1180_952.las	None	NAVD88 - Geoid09 (Feet)
1180_954.las	None	NAVD88 - Geoid09 (Feet)
1180_956.las	None	NAVD88 - Geoid09 (Feet)

## 2.4 Report on Datums (Tiled Data) - continued

File	EPSG Code	Vertical Datum
1180_958.las	None	NAVD88 - Geoid09 (Feet)
1180_960.las	None	NAVD88 - Geoid09 (Feet)
1180_962.las	None	NAVD88 - Geoid09 (Feet)
1180_964.las	None	NAVD88 - Geoid09 (Feet)
1180_966.las	None	NAVD88 - Geoid09 (Feet)
1180_968.las	None	NAVD88 - Geoid09 (Feet)
1180_970.las	None	NAVD88 - Geoid09 (Feet)
1180_972.las	None	NAVD88 - Geoid09 (Feet)
1180_974.las	None	NAVD88 - Geoid09 (Feet)
1180_976.las	None	NAVD88 - Geoid09 (Feet)
1180_978.las	None	NAVD88 - Geoid09 (Feet)
1180_980.las	None	NAVD88 - Geoid09 (Feet)
1180_982.las	None	NAVD88 - Geoid09 (Feet)
1180_984.las	None	NAVD88 - Geoid09 (Feet)
1180_986.las	None	NAVD88 - Geoid09 (Feet)
1180_988.las	None	NAVD88 - Geoid09 (Feet)
1180_990.las	None	NAVD88 - Geoid09 (Feet)
1180_992.las	None	NAVD88 - Geoid09 (Feet)
1180_994.las	None	NAVD88 - Geoid09 (Feet)
1180_996.las	None	NAVD88 - Geoid09 (Feet)
1180_998.las	None	NAVD88 - Geoid09 (Feet)
1182_1000.las	None	NAVD88 - Geoid09 (Feet)
1182_1002.las	None	NAVD88 - Geoid09 (Feet)
1182_1004.las	None	NAVD88 - Geoid09 (Feet)
1182_1006.las	None	NAVD88 - Geoid09 (Feet)
1182_1008.las	None	NAVD88 - Geoid09 (Feet)
1182_1010.las	None	NAVD88 - Geoid09 (Feet)
1182_1012.las	None	NAVD88 - Geoid09 (Feet)
1182_1014.las	None	NAVD88 - Geoid09 (Feet)
1182_1016.las	None	NAVD88 - Geoid09 (Feet)
1182_1018.las	None	NAVD88 - Geoid09 (Feet)
1182_1020.las	None	NAVD88 - Geoid09 (Feet)
1182_1022.las	None	NAVD88 - Geoid09 (Feet)
1182_1024.las	None	NAVD88 - Geoid09 (Feet)
1182_904.las	None	NAVD88 - Geoid09 (Feet)
1182_906.las	None	NAVD88 - Geoid09 (Feet)
1182_908.las	None	NAVD88 - Geoid09 (Feet)
1182_910.las	None	NAVD88 - Geoid09 (Feet)
1182_912.las	None	NAVD88 - Geoid09 (Feet)
1182_914.las	None	NAVD88 - Geoid09 (Feet)
1182_916.las	None	NAVD88 - Geoid09 (Feet)
1182_918.las	None	NAVD88 - Geoid09 (Feet)
1182_920.las	None	NAVD88 - Geoid09 (Feet)
1182_922.las	None	NAVD88 - Geoid09 (Feet)
1182_924.las	None	NAVD88 - Geoid09 (Feet)
1182_926.las	None	NAVD88 - Geoid09 (Feet)
1182_928.las	None	NAVD88 - Geoid09 (Feet)
1182_930.las	None	NAVD88 - Geoid09 (Feet)
1182_932.las	None	NAVD88 - Geoid09 (Feet)

## 2.4 Report on Datums (Tiled Data) - continued

File	EPSG Code	Vertical Datum
1182_934.las	None	NAVD88 - Geoid09 (Feet)
1182_936.las	None	NAVD88 - Geoid09 (Feet)
1182_938.las	None	NAVD88 - Geoid09 (Feet)
1182_940.las	None	NAVD88 - Geoid09 (Feet)
1182_942.las	None	NAVD88 - Geoid09 (Feet)
1182_944.las	None	NAVD88 - Geoid09 (Feet)
1182_946.las	None	NAVD88 - Geoid09 (Feet)
1182_948.las	None	NAVD88 - Geoid09 (Feet)
1182_950.las	None	NAVD88 - Geoid09 (Feet)
1182_952.las	None	NAVD88 - Geoid09 (Feet)
1182_954.las	None	NAVD88 - Geoid09 (Feet)
1182_956.las	None	NAVD88 - Geoid09 (Feet)
1182_958.las	None	NAVD88 - Geoid09 (Feet)
1182_960.las	None	NAVD88 - Geoid09 (Feet)
1182_962.las	None	NAVD88 - Geoid09 (Feet)
1182_964.las	None	NAVD88 - Geoid09 (Feet)
1182_966.las	None	NAVD88 - Geoid09 (Feet)
1182_968.las	None	NAVD88 - Geoid09 (Feet)
1182_970.las	None	NAVD88 - Geoid09 (Feet)
1182_972.las	None	NAVD88 - Geoid09 (Feet)
1182_974.las	None	NAVD88 - Geoid09 (Feet)
1182_976.las	None	NAVD88 - Geoid09 (Feet)
1182_978.las	None	NAVD88 - Geoid09 (Feet)
1182_980.las	None	NAVD88 - Geoid09 (Feet)
1182_982.las	None	NAVD88 - Geoid09 (Feet)
1182_984.las	None	NAVD88 - Geoid09 (Feet)
1182_986.las	None	NAVD88 - Geoid09 (Feet)
1182_988.las	None	NAVD88 - Geoid09 (Feet)
1182_990.las	None	NAVD88 - Geoid09 (Feet)
1182_992.las	None	NAVD88 - Geoid09 (Feet)
1182_994.las	None	NAVD88 - Geoid09 (Feet)
1182_996.las	None	NAVD88 - Geoid09 (Feet)
1182_998.las	None	NAVD88 - Geoid09 (Feet)
1184_1000.las	None	NAVD88 - Geoid09 (Feet)
1184_1002.las	None	NAVD88 - Geoid09 (Feet)
1184_1004.las	None	NAVD88 - Geoid09 (Feet)
1184_1006.las	None	NAVD88 - Geoid09 (Feet)
1184_1008.las	None	NAVD88 - Geoid09 (Feet)
1184_1010.las	None	NAVD88 - Geoid09 (Feet)
1184_1012.las	None	NAVD88 - Geoid09 (Feet)
1184_1014.las	None	NAVD88 - Geoid09 (Feet)
1184_1016.las	None	NAVD88 - Geoid09 (Feet)
1184_1018.las	None	NAVD88 - Geoid09 (Feet)
1184_1020.las	None	NAVD88 - Geoid09 (Feet)
1184_1022.las	None	NAVD88 - Geoid09 (Feet)
1184_1024.las	None	NAVD88 - Geoid09 (Feet)
1184_904.las	None	NAVD88 - Geoid09 (Feet)
1184_906.las	None	NAVD88 - Geoid09 (Feet)
1184_908.las	None	NAVD88 - Geoid09 (Feet)

## 2.4 Report on Datums (Tiled Data) - continued

File	EPSG Code	Vertical Datum
1184_910.las	None	NAVD88 - Geoid09 (Feet)
1184_912.las	None	NAVD88 - Geoid09 (Feet)
1184_914.las	None	NAVD88 - Geoid09 (Feet)
1184_916.las	None	NAVD88 - Geoid09 (Feet)
1184_918.las	None	NAVD88 - Geoid09 (Feet)
1184_920.las	None	NAVD88 - Geoid09 (Feet)
1184_922.las	None	NAVD88 - Geoid09 (Feet)
1184_924.las	None	NAVD88 - Geoid09 (Feet)
1184_926.las	None	NAVD88 - Geoid09 (Feet)
1184_928.las	None	NAVD88 - Geoid09 (Feet)
1184_930.las	None	NAVD88 - Geoid09 (Feet)
1184_932.las	None	NAVD88 - Geoid09 (Feet)
1184_934.las	None	NAVD88 - Geoid09 (Feet)
1184_936.las	None	NAVD88 - Geoid09 (Feet)
1184_938.las	None	NAVD88 - Geoid09 (Feet)
1184_940.las	None	NAVD88 - Geoid09 (Feet)
1184_942.las	None	NAVD88 - Geoid09 (Feet)
1184_944.las	None	NAVD88 - Geoid09 (Feet)
1184_946.las	None	NAVD88 - Geoid09 (Feet)
1184_948.las	None	NAVD88 - Geoid09 (Feet)
1184_950.las	None	NAVD88 - Geoid09 (Feet)
1184_952.las	None	NAVD88 - Geoid09 (Feet)
1184_954.las	None	NAVD88 - Geoid09 (Feet)
1184_956.las	None	NAVD88 - Geoid09 (Feet)
1184_958.las	None	NAVD88 - Geoid09 (Feet)
1184_960.las	None	NAVD88 - Geoid09 (Feet)
1184_962.las	None	NAVD88 - Geoid09 (Feet)
1184_964.las	None	NAVD88 - Geoid09 (Feet)
1184_966.las	None	NAVD88 - Geoid09 (Feet)
1184_968.las	None	NAVD88 - Geoid09 (Feet)
1184_970.las	None	NAVD88 - Geoid09 (Feet)
1184_972.las	None	NAVD88 - Geoid09 (Feet)
1184_974.las	None	NAVD88 - Geoid09 (Feet)
1184_976.las	None	NAVD88 - Geoid09 (Feet)
1184_978.las	None	NAVD88 - Geoid09 (Feet)
1184_980.las	None	NAVD88 - Geoid09 (Feet)
1184_982.las	None	NAVD88 - Geoid09 (Feet)
1184_984.las	None	NAVD88 - Geoid09 (Feet)
1184_986.las	None	NAVD88 - Geoid09 (Feet)
1184_988.las	None	NAVD88 - Geoid09 (Feet)
1184_990.las	None	NAVD88 - Geoid09 (Feet)
1184_992.las	None	NAVD88 - Geoid09 (Feet)
1184_994.las	None	NAVD88 - Geoid09 (Feet)
1184_996.las	None	NAVD88 - Geoid09 (Feet)
1184_998.las	None	NAVD88 - Geoid09 (Feet)
1186_1000.las	None	NAVD88 - Geoid09 (Feet)
1186_1002.las	None	NAVD88 - Geoid09 (Feet)
1186_1004.las	None	NAVD88 - Geoid09 (Feet)
1186_1006.las	None	NAVD88 - Geoid09 (Feet)



## 2.4 Report on Datums (Tiled Data) - continued

File	EPSG Code	Vertical Datum
1186_1008.las	None	NAVD88 - Geoid09 (Feet)
1186_1010.las	None	NAVD88 - Geoid09 (Feet)
1186_1012.las	None	NAVD88 - Geoid09 (Feet)
1186_1014.las	None	NAVD88 - Geoid09 (Feet)
1186_1016.las	None	NAVD88 - Geoid09 (Feet)
1186_1018.las	None	NAVD88 - Geoid09 (Feet)
1186_1020.las	None	NAVD88 - Geoid09 (Feet)
1186_1022.las	None	NAVD88 - Geoid09 (Feet)
1186_1024.las	None	NAVD88 - Geoid09 (Feet)
1186_904.las	None	NAVD88 - Geoid09 (Feet)
1186_906.las	None	NAVD88 - Geoid09 (Feet)
1186_908.las	None	NAVD88 - Geoid09 (Feet)
1186_910.las	None	NAVD88 - Geoid09 (Feet)
1186_912.las	None	NAVD88 - Geoid09 (Feet)
1186_914.las	None	NAVD88 - Geoid09 (Feet)
1186_916.las	None	NAVD88 - Geoid09 (Feet)
1186_918.las	None	NAVD88 - Geoid09 (Feet)
1186_920.las	None	NAVD88 - Geoid09 (Feet)
1186_922.las	None	NAVD88 - Geoid09 (Feet)
1186_924.las	None	NAVD88 - Geoid09 (Feet)
1186_926.las	None	NAVD88 - Geoid09 (Feet)
1186_928.las	None	NAVD88 - Geoid09 (Feet)
1186_930.las	None	NAVD88 - Geoid09 (Feet)
1186_932.las	None	NAVD88 - Geoid09 (Feet)
1186_934.las	None	NAVD88 - Geoid09 (Feet)
1186_936.las	None	NAVD88 - Geoid09 (Feet)
1186_938.las	None	NAVD88 - Geoid09 (Feet)
1186_940.las	None	NAVD88 - Geoid09 (Feet)
1186_942.las	None	NAVD88 - Geoid09 (Feet)
1186_944.las	None	NAVD88 - Geoid09 (Feet)
1186_946.las	None	NAVD88 - Geoid09 (Feet)
1186_948.las	None	NAVD88 - Geoid09 (Feet)
1186_950.las	None	NAVD88 - Geoid09 (Feet)
1186_952.las	None	NAVD88 - Geoid09 (Feet)
1186_954.las	None	NAVD88 - Geoid09 (Feet)
1186_956.las	None	NAVD88 - Geoid09 (Feet)
1186_958.las	None	NAVD88 - Geoid09 (Feet)
1186_960.las	None	NAVD88 - Geoid09 (Feet)
1186_962.las	None	NAVD88 - Geoid09 (Feet)
1186_964.las	None	NAVD88 - Geoid09 (Feet)
1186_966.las	None	NAVD88 - Geoid09 (Feet)
1186_968.las	None	NAVD88 - Geoid09 (Feet)
1186_970.las	None	NAVD88 - Geoid09 (Feet)
1186_972.las	None	NAVD88 - Geoid09 (Feet)
1186_974.las	None	NAVD88 - Geoid09 (Feet)
1186_976.las	None	NAVD88 - Geoid09 (Feet)
1186_978.las	None	NAVD88 - Geoid09 (Feet)
1186_980.las	None	NAVD88 - Geoid09 (Feet)
1186_982.las	None	NAVD88 - Geoid09 (Feet)

## 2.4 Report on Datums (Tiled Data) - continued

File	EPSG Code	Vertical Datum
1186_984.las	None	NAVD88 - Geoid09 (Feet)
1186_986.las	None	NAVD88 - Geoid09 (Feet)
1186_988.las	None	NAVD88 - Geoid09 (Feet)
1186_990.las	None	NAVD88 - Geoid09 (Feet)
1186_992.las	None	NAVD88 - Geoid09 (Feet)
1186_994.las	None	NAVD88 - Geoid09 (Feet)
1186_996.las	None	NAVD88 - Geoid09 (Feet)
1186_998.las	None	NAVD88 - Geoid09 (Feet)
1188_1000.las	None	NAVD88 - Geoid09 (Feet)
1188_1002.las	None	NAVD88 - Geoid09 (Feet)
1188_1004.las	None	NAVD88 - Geoid09 (Feet)
1188_1006.las	None	NAVD88 - Geoid09 (Feet)
1188_1008.las	None	NAVD88 - Geoid09 (Feet)
1188_1010.las	None	NAVD88 - Geoid09 (Feet)
1188_1012.las	None	NAVD88 - Geoid09 (Feet)
1188_1014.las	None	NAVD88 - Geoid09 (Feet)
1188_1016.las	None	NAVD88 - Geoid09 (Feet)
1188_1018.las	None	NAVD88 - Geoid09 (Feet)
1188_1020.las	None	NAVD88 - Geoid09 (Feet)
1188_1022.las	None	NAVD88 - Geoid09 (Feet)
1188_1024.las	None	NAVD88 - Geoid09 (Feet)
1188_910.las	None	NAVD88 - Geoid09 (Feet)
1188_912.las	None	NAVD88 - Geoid09 (Feet)
1188_914.las	None	NAVD88 - Geoid09 (Feet)
1188_916.las	None	NAVD88 - Geoid09 (Feet)
1188_918.las	None	NAVD88 - Geoid09 (Feet)
1188_920.las	None	NAVD88 - Geoid09 (Feet)
1188_922.las	None	NAVD88 - Geoid09 (Feet)
1188_924.las	None	NAVD88 - Geoid09 (Feet)
1188_926.las	None	NAVD88 - Geoid09 (Feet)
1188_928.las	None	NAVD88 - Geoid09 (Feet)
1188_930.las	None	NAVD88 - Geoid09 (Feet)
1188_932.las	None	NAVD88 - Geoid09 (Feet)
1188_934.las	None	NAVD88 - Geoid09 (Feet)
1188_936.las	None	NAVD88 - Geoid09 (Feet)
1188_938.las	None	NAVD88 - Geoid09 (Feet)
1188_940.las	None	NAVD88 - Geoid09 (Feet)
1188_942.las	None	NAVD88 - Geoid09 (Feet)
1188_944.las	None	NAVD88 - Geoid09 (Feet)
1188_946.las	None	NAVD88 - Geoid09 (Feet)
1188_948.las	None	NAVD88 - Geoid09 (Feet)
1188_950.las	None	NAVD88 - Geoid09 (Feet)
1188_952.las	None	NAVD88 - Geoid09 (Feet)
1188_954.las	None	NAVD88 - Geoid09 (Feet)
1188_956.las	None	NAVD88 - Geoid09 (Feet)
1188_958.las	None	NAVD88 - Geoid09 (Feet)
1188_960.las	None	NAVD88 - Geoid09 (Feet)
1188_962.las	None	NAVD88 - Geoid09 (Feet)
1188_964.las	None	NAVD88 - Geoid09 (Feet)

## 2.4 Report on Datums (Tiled Data) - continued

File	EPSG Code	Vertical Datum
1188_966.las	None	NAVD88 - Geoid09 (Feet)
1188_968.las	None	NAVD88 - Geoid09 (Feet)
1188_970.las	None	NAVD88 - Geoid09 (Feet)
1188_972.las	None	NAVD88 - Geoid09 (Feet)
1188_974.las	None	NAVD88 - Geoid09 (Feet)
1188_976.las	None	NAVD88 - Geoid09 (Feet)
1188_978.las	None	NAVD88 - Geoid09 (Feet)
1188_980.las	None	NAVD88 - Geoid09 (Feet)
1188_982.las	None	NAVD88 - Geoid09 (Feet)
1188_984.las	None	NAVD88 - Geoid09 (Feet)
1188_986.las	None	NAVD88 - Geoid09 (Feet)
1188_988.las	None	NAVD88 - Geoid09 (Feet)
1188_990.las	None	NAVD88 - Geoid09 (Feet)
1188_992.las	None	NAVD88 - Geoid09 (Feet)
1188_994.las	None	NAVD88 - Geoid09 (Feet)
1188_996.las	None	NAVD88 - Geoid09 (Feet)
1188_998.las	None	NAVD88 - Geoid09 (Feet)
1190_1000.las	None	NAVD88 - Geoid09 (Feet)
1190_1002.las	None	NAVD88 - Geoid09 (Feet)
1190_1004.las	None	NAVD88 - Geoid09 (Feet)
1190_1006.las	None	NAVD88 - Geoid09 (Feet)
1190_1008.las	None	NAVD88 - Geoid09 (Feet)
1190_1010.las	None	NAVD88 - Geoid09 (Feet)
1190_1012.las	None	NAVD88 - Geoid09 (Feet)
1190_1014.las	None	NAVD88 - Geoid09 (Feet)
1190_1016.las	None	NAVD88 - Geoid09 (Feet)
1190_1018.las	None	NAVD88 - Geoid09 (Feet)
1190_1020.las	None	NAVD88 - Geoid09 (Feet)
1190_1022.las	None	NAVD88 - Geoid09 (Feet)
1190_1024.las	None	NAVD88 - Geoid09 (Feet)
1190_914.las	None	NAVD88 - Geoid09 (Feet)
1190_916.las	None	NAVD88 - Geoid09 (Feet)
1190_918.las	None	NAVD88 - Geoid09 (Feet)
1190_920.las	None	NAVD88 - Geoid09 (Feet)
1190_922.las	None	NAVD88 - Geoid09 (Feet)
1190_924.las	None	NAVD88 - Geoid09 (Feet)
1190_926.las	None	NAVD88 - Geoid09 (Feet)
1190_928.las	None	NAVD88 - Geoid09 (Feet)
1190_930.las	None	NAVD88 - Geoid09 (Feet)
1190_932.las	None	NAVD88 - Geoid09 (Feet)
1190_934.las	None	NAVD88 - Geoid09 (Feet)
1190_936.las	None	NAVD88 - Geoid09 (Feet)
1190_938.las	None	NAVD88 - Geoid09 (Feet)
1190_940.las	None	NAVD88 - Geoid09 (Feet)
1190_942.las	None	NAVD88 - Geoid09 (Feet)
1190_944.las	None	NAVD88 - Geoid09 (Feet)
1190_946.las	None	NAVD88 - Geoid09 (Feet)
1190_948.las	None	NAVD88 - Geoid09 (Feet)
1190_950.las	None	NAVD88 - Geoid09 (Feet)

## 2.4 Report on Datums (Tiled Data) - continued

File	EPSG Code	Vertical Datum
1190_952.las	None	NAVD88 - Geoid09 (Feet)
1190_954.las	None	NAVD88 - Geoid09 (Feet)
1190_956.las	None	NAVD88 - Geoid09 (Feet)
1190_958.las	None	NAVD88 - Geoid09 (Feet)
1190_960.las	None	NAVD88 - Geoid09 (Feet)
1190_962.las	None	NAVD88 - Geoid09 (Feet)
1190_964.las	None	NAVD88 - Geoid09 (Feet)
1190_966.las	None	NAVD88 - Geoid09 (Feet)
1190_968.las	None	NAVD88 - Geoid09 (Feet)
1190_970.las	None	NAVD88 - Geoid09 (Feet)
1190_972.las	None	NAVD88 - Geoid09 (Feet)
1190_974.las	None	NAVD88 - Geoid09 (Feet)
1190_976.las	None	NAVD88 - Geoid09 (Feet)
1190_978.las	None	NAVD88 - Geoid09 (Feet)
1190_980.las	None	NAVD88 - Geoid09 (Feet)
1190_982.las	None	NAVD88 - Geoid09 (Feet)
1190_984.las	None	NAVD88 - Geoid09 (Feet)
1190_986.las	None	NAVD88 - Geoid09 (Feet)
1190_988.las	None	NAVD88 - Geoid09 (Feet)
1190_990.las	None	NAVD88 - Geoid09 (Feet)
1190_992.las	None	NAVD88 - Geoid09 (Feet)
1190_994.las	None	NAVD88 - Geoid09 (Feet)
1190_996.las	None	NAVD88 - Geoid09 (Feet)
1190_998.las	None	NAVD88 - Geoid09 (Feet)
1192_1000.las	None	NAVD88 - Geoid09 (Feet)
1192_1002.las	None	NAVD88 - Geoid09 (Feet)
1192_1004.las	None	NAVD88 - Geoid09 (Feet)
1192_1006.las	None	NAVD88 - Geoid09 (Feet)
1192_1008.las	None	NAVD88 - Geoid09 (Feet)
1192_1010.las	None	NAVD88 - Geoid09 (Feet)
1192_1012.las	None	NAVD88 - Geoid09 (Feet)
1192_1014.las	None	NAVD88 - Geoid09 (Feet)
1192_1016.las	None	NAVD88 - Geoid09 (Feet)
1192_1018.las	None	NAVD88 - Geoid09 (Feet)
1192_1020.las	None	NAVD88 - Geoid09 (Feet)
1192_1022.las	None	NAVD88 - Geoid09 (Feet)
1192_1024.las	None	NAVD88 - Geoid09 (Feet)
1192_914.las	None	NAVD88 - Geoid09 (Feet)
1192_916.las	None	NAVD88 - Geoid09 (Feet)
1192_918.las	None	NAVD88 - Geoid09 (Feet)
1192_920.las	None	NAVD88 - Geoid09 (Feet)
1192_922.las	None	NAVD88 - Geoid09 (Feet)
1192_924.las	None	NAVD88 - Geoid09 (Feet)
1192_926.las	None	NAVD88 - Geoid09 (Feet)
1192_928.las	None	NAVD88 - Geoid09 (Feet)
1192_930.las	None	NAVD88 - Geoid09 (Feet)
1192_932.las	None	NAVD88 - Geoid09 (Feet)
1192_934.las	None	NAVD88 - Geoid09 (Feet)
1192_936.las	None	NAVD88 - Geoid09 (Feet)

## 2.4 Report on Datums (Tiled Data) - continued

File	EPSG Code	Vertical Datum
1192_938.las	None	NAVD88 - Geoid09 (Feet)
1192_940.las	None	NAVD88 - Geoid09 (Feet)
1192_942.las	None	NAVD88 - Geoid09 (Feet)
1192_944.las	None	NAVD88 - Geoid09 (Feet)
1192_946.las	None	NAVD88 - Geoid09 (Feet)
1192_948.las	None	NAVD88 - Geoid09 (Feet)
1192_950.las	None	NAVD88 - Geoid09 (Feet)
1192_952.las	None	NAVD88 - Geoid09 (Feet)
1192_954.las	None	NAVD88 - Geoid09 (Feet)
1192_956.las	None	NAVD88 - Geoid09 (Feet)
1192_958.las	None	NAVD88 - Geoid09 (Feet)
1192_960.las	None	NAVD88 - Geoid09 (Feet)
1192_962.las	None	NAVD88 - Geoid09 (Feet)
1192_964.las	None	NAVD88 - Geoid09 (Feet)
1192_966.las	None	NAVD88 - Geoid09 (Feet)
1192_968.las	None	NAVD88 - Geoid09 (Feet)
1192_970.las	None	NAVD88 - Geoid09 (Feet)
1192_972.las	None	NAVD88 - Geoid09 (Feet)
1192_974.las	None	NAVD88 - Geoid09 (Feet)
1192_976.las	None	NAVD88 - Geoid09 (Feet)
1192_978.las	None	NAVD88 - Geoid09 (Feet)
1192_980.las	None	NAVD88 - Geoid09 (Feet)
1192_982.las	None	NAVD88 - Geoid09 (Feet)
1192_984.las	None	NAVD88 - Geoid09 (Feet)
1192_986.las	None	NAVD88 - Geoid09 (Feet)
1192_988.las	None	NAVD88 - Geoid09 (Feet)
1192_990.las	None	NAVD88 - Geoid09 (Feet)
1192_992.las	None	NAVD88 - Geoid09 (Feet)
1192_994.las	None	NAVD88 - Geoid09 (Feet)
1192_996.las	None	NAVD88 - Geoid09 (Feet)
1192_998.las	None	NAVD88 - Geoid09 (Feet)
1194_1000.las	None	NAVD88 - Geoid09 (Feet)
1194_1002.las	None	NAVD88 - Geoid09 (Feet)
1194_1004.las	None	NAVD88 - Geoid09 (Feet)
1194_1006.las	None	NAVD88 - Geoid09 (Feet)
1194_1008.las	None	NAVD88 - Geoid09 (Feet)
1194_1010.las	None	NAVD88 - Geoid09 (Feet)
1194_1012.las	None	NAVD88 - Geoid09 (Feet)
1194_1014.las	None	NAVD88 - Geoid09 (Feet)
1194_1016.las	None	NAVD88 - Geoid09 (Feet)
1194_1018.las	None	NAVD88 - Geoid09 (Feet)
1194_1020.las	None	NAVD88 - Geoid09 (Feet)
1194_1022.las	None	NAVD88 - Geoid09 (Feet)
1194_1024.las	None	NAVD88 - Geoid09 (Feet)
1194_918.las	None	NAVD88 - Geoid09 (Feet)
1194_920.las	None	NAVD88 - Geoid09 (Feet)
1194_922.las	None	NAVD88 - Geoid09 (Feet)
1194_924.las	None	NAVD88 - Geoid09 (Feet)
1194_926.las	None	NAVD88 - Geoid09 (Feet)

## 2.4 Report on Datums (Tiled Data) - continued

File	EPSG Code	Vertical Datum
1194_928.las	None	NAVD88 - Geoid09 (Feet)
1194_930.las	None	NAVD88 - Geoid09 (Feet)
1194_932.las	None	NAVD88 - Geoid09 (Feet)
1194_934.las	None	NAVD88 - Geoid09 (Feet)
1194_936.las	None	NAVD88 - Geoid09 (Feet)
1194_938.las	None	NAVD88 - Geoid09 (Feet)
1194_940.las	None	NAVD88 - Geoid09 (Feet)
1194_942.las	None	NAVD88 - Geoid09 (Feet)
1194_944.las	None	NAVD88 - Geoid09 (Feet)
1194_956.las	None	NAVD88 - Geoid09 (Feet)
1194_958.las	None	NAVD88 - Geoid09 (Feet)
1194_960.las	None	NAVD88 - Geoid09 (Feet)
1194_962.las	None	NAVD88 - Geoid09 (Feet)
1194_964.las	None	NAVD88 - Geoid09 (Feet)
1194_966.las	None	NAVD88 - Geoid09 (Feet)
1194_968.las	None	NAVD88 - Geoid09 (Feet)
1194_970.las	None	NAVD88 - Geoid09 (Feet)
1194_972.las	None	NAVD88 - Geoid09 (Feet)
1194_974.las	None	NAVD88 - Geoid09 (Feet)
1194_976.las	None	NAVD88 - Geoid09 (Feet)
1194_978.las	None	NAVD88 - Geoid09 (Feet)
1194_980.las	None	NAVD88 - Geoid09 (Feet)
1194_982.las	None	NAVD88 - Geoid09 (Feet)
1194_984.las	None	NAVD88 - Geoid09 (Feet)
1194_986.las	None	NAVD88 - Geoid09 (Feet)
1194_988.las	None	NAVD88 - Geoid09 (Feet)
1194_990.las	None	NAVD88 - Geoid09 (Feet)
1194_992.las	None	NAVD88 - Geoid09 (Feet)
1194_994.las	None	NAVD88 - Geoid09 (Feet)
1194_996.las	None	NAVD88 - Geoid09 (Feet)
1194_998.las	None	NAVD88 - Geoid09 (Feet)
1196_1000.las	None	NAVD88 - Geoid09 (Feet)
1196_1002.las	None	NAVD88 - Geoid09 (Feet)
1196_1004.las	None	NAVD88 - Geoid09 (Feet)
1196_1006.las	None	NAVD88 - Geoid09 (Feet)
1196_1008.las	None	NAVD88 - Geoid09 (Feet)
1196_1010.las	None	NAVD88 - Geoid09 (Feet)
1196_1012.las	None	NAVD88 - Geoid09 (Feet)
1196_1014.las	None	NAVD88 - Geoid09 (Feet)
1196_1016.las	None	NAVD88 - Geoid09 (Feet)
1196_1018.las	None	NAVD88 - Geoid09 (Feet)
1196_1020.las	None	NAVD88 - Geoid09 (Feet)
1196_1022.las	None	NAVD88 - Geoid09 (Feet)
1196_1024.las	None	NAVD88 - Geoid09 (Feet)
1196_920.las	None	NAVD88 - Geoid09 (Feet)
1196_922.las	None	NAVD88 - Geoid09 (Feet)
1196_924.las	None	NAVD88 - Geoid09 (Feet)
1196_926.las	None	NAVD88 - Geoid09 (Feet)
1196_928.las	None	NAVD88 - Geoid09 (Feet)

## 2.4 Report on Datums (Tiled Data) - continued

File	EPSG Code	Vertical Datum
1196_930.las	None	NAVD88 - Geoid09 (Feet)
1196_932.las	None	NAVD88 - Geoid09 (Feet)
1196_934.las	None	NAVD88 - Geoid09 (Feet)
1196_936.las	None	NAVD88 - Geoid09 (Feet)
1196_938.las	None	NAVD88 - Geoid09 (Feet)
1196_940.las	None	NAVD88 - Geoid09 (Feet)
1196_942.las	None	NAVD88 - Geoid09 (Feet)
1196_944.las	None	NAVD88 - Geoid09 (Feet)
1196_968.las	None	NAVD88 - Geoid09 (Feet)
1196_970.las	None	NAVD88 - Geoid09 (Feet)
1196_972.las	None	NAVD88 - Geoid09 (Feet)
1196_974.las	None	NAVD88 - Geoid09 (Feet)
1196_976.las	None	NAVD88 - Geoid09 (Feet)
1196_978.las	None	NAVD88 - Geoid09 (Feet)
1196_980.las	None	NAVD88 - Geoid09 (Feet)
1196_982.las	None	NAVD88 - Geoid09 (Feet)
1196_984.las	None	NAVD88 - Geoid09 (Feet)
1196_986.las	None	NAVD88 - Geoid09 (Feet)
1196_988.las	None	NAVD88 - Geoid09 (Feet)
1196_990.las	None	NAVD88 - Geoid09 (Feet)
1196_992.las	None	NAVD88 - Geoid09 (Feet)
1196_994.las	None	NAVD88 - Geoid09 (Feet)
1196_996.las	None	NAVD88 - Geoid09 (Feet)
1196_998.las	None	NAVD88 - Geoid09 (Feet)
1198_1000.las	None	NAVD88 - Geoid09 (Feet)
1198_1002.las	None	NAVD88 - Geoid09 (Feet)
1198_1004.las	None	NAVD88 - Geoid09 (Feet)
1198_1006.las	None	NAVD88 - Geoid09 (Feet)
1198_1008.las	None	NAVD88 - Geoid09 (Feet)
1198_1010.las	None	NAVD88 - Geoid09 (Feet)
1198_1012.las	None	NAVD88 - Geoid09 (Feet)
1198_1014.las	None	NAVD88 - Geoid09 (Feet)
1198_1016.las	None	NAVD88 - Geoid09 (Feet)
1198_1018.las	None	NAVD88 - Geoid09 (Feet)
1198_1020.las	None	NAVD88 - Geoid09 (Feet)
1198_1022.las	None	NAVD88 - Geoid09 (Feet)
1198_1024.las	None	NAVD88 - Geoid09 (Feet)
1198_920.las	None	NAVD88 - Geoid09 (Feet)
1198_922.las	None	NAVD88 - Geoid09 (Feet)
1198_924.las	None	NAVD88 - Geoid09 (Feet)
1198_926.las	None	NAVD88 - Geoid09 (Feet)
1198_928.las	None	NAVD88 - Geoid09 (Feet)
1198_930.las	None	NAVD88 - Geoid09 (Feet)
1198_932.las	None	NAVD88 - Geoid09 (Feet)
1198_934.las	None	NAVD88 - Geoid09 (Feet)
1198_936.las	None	NAVD88 - Geoid09 (Feet)
1198_938.las	None	NAVD88 - Geoid09 (Feet)
1198_940.las	None	NAVD88 - Geoid09 (Feet)
1198_942.las	None	NAVD88 - Geoid09 (Feet)

## 2.4 Report on Datums (Tiled Data) - continued

File	EPSG Code	Vertical Datum
1198_944.las	None	NAVD88 - Geoid09 (Feet)
1198_972.las	None	NAVD88 - Geoid09 (Feet)
1198_974.las	None	NAVD88 - Geoid09 (Feet)
1198_976.las	None	NAVD88 - Geoid09 (Feet)
1198_978.las	None	NAVD88 - Geoid09 (Feet)
1198_980.las	None	NAVD88 - Geoid09 (Feet)
1198_982.las	None	NAVD88 - Geoid09 (Feet)
1198_984.las	None	NAVD88 - Geoid09 (Feet)
1198_986.las	None	NAVD88 - Geoid09 (Feet)
1198_988.las	None	NAVD88 - Geoid09 (Feet)
1198_990.las	None	NAVD88 - Geoid09 (Feet)
1198_992.las	None	NAVD88 - Geoid09 (Feet)
1198_994.las	None	NAVD88 - Geoid09 (Feet)
1198_996.las	None	NAVD88 - Geoid09 (Feet)
1198_998.las	None	NAVD88 - Geoid09 (Feet)
1200_1000.las	None	NAVD88 - Geoid09 (Feet)
1200_1002.las	None	NAVD88 - Geoid09 (Feet)
1200_1004.las	None	NAVD88 - Geoid09 (Feet)
1200_1006.las	None	NAVD88 - Geoid09 (Feet)
1200_1008.las	None	NAVD88 - Geoid09 (Feet)
1200_1010.las	None	NAVD88 - Geoid09 (Feet)
1200_1012.las	None	NAVD88 - Geoid09 (Feet)
1200_1014.las	None	NAVD88 - Geoid09 (Feet)
1200_1016.las	None	NAVD88 - Geoid09 (Feet)
1200_1018.las	None	NAVD88 - Geoid09 (Feet)
1200_1020.las	None	NAVD88 - Geoid09 (Feet)
1200_1022.las	None	NAVD88 - Geoid09 (Feet)
1200_1024.las	None	NAVD88 - Geoid09 (Feet)
1200_924.las	None	NAVD88 - Geoid09 (Feet)
1200_926.las	None	NAVD88 - Geoid09 (Feet)
1200_928.las	None	NAVD88 - Geoid09 (Feet)
1200_930.las	None	NAVD88 - Geoid09 (Feet)
1200_932.las	None	NAVD88 - Geoid09 (Feet)
1200_934.las	None	NAVD88 - Geoid09 (Feet)
1200_936.las	None	NAVD88 - Geoid09 (Feet)
1200_938.las	None	NAVD88 - Geoid09 (Feet)
1200_940.las	None	NAVD88 - Geoid09 (Feet)
1200_942.las	None	NAVD88 - Geoid09 (Feet)
1200_944.las	None	NAVD88 - Geoid09 (Feet)
1200_972.las	None	NAVD88 - Geoid09 (Feet)
1200_974.las	None	NAVD88 - Geoid09 (Feet)
1200_976.las	None	NAVD88 - Geoid09 (Feet)
1200_978.las	None	NAVD88 - Geoid09 (Feet)
1200_980.las	None	NAVD88 - Geoid09 (Feet)
1200_982.las	None	NAVD88 - Geoid09 (Feet)
1200_984.las	None	NAVD88 - Geoid09 (Feet)
1200_986.las	None	NAVD88 - Geoid09 (Feet)
1200_988.las	None	NAVD88 - Geoid09 (Feet)
1200_990.las	None	NAVD88 - Geoid09 (Feet)



## 2.4 Report on Datums (Tiled Data) - continued

File	EPSG Code	Vertical Datum
1200_992.las	None	NAVD88 - Geoid09 (Feet)
1200_994.las	None	NAVD88 - Geoid09 (Feet)
1200_996.las	None	NAVD88 - Geoid09 (Feet)
1200_998.las	None	NAVD88 - Geoid09 (Feet)
1202_1000.las	None	NAVD88 - Geoid09 (Feet)
1202_1002.las	None	NAVD88 - Geoid09 (Feet)
1202_1004.las	None	NAVD88 - Geoid09 (Feet)
1202_1006.las	None	NAVD88 - Geoid09 (Feet)
1202_1008.las	None	NAVD88 - Geoid09 (Feet)
1202_1010.las	None	NAVD88 - Geoid09 (Feet)
1202_1012.las	None	NAVD88 - Geoid09 (Feet)
1202_1014.las	None	NAVD88 - Geoid09 (Feet)
1202_1016.las	None	NAVD88 - Geoid09 (Feet)
1202_1018.las	None	NAVD88 - Geoid09 (Feet)
1202_1020.las	None	NAVD88 - Geoid09 (Feet)
1202_1022.las	None	NAVD88 - Geoid09 (Feet)
1202_1024.las	None	NAVD88 - Geoid09 (Feet)
1202_938.las	None	NAVD88 - Geoid09 (Feet)
1202_940.las	None	NAVD88 - Geoid09 (Feet)
1202_942.las	None	NAVD88 - Geoid09 (Feet)
1202_944.las	None	NAVD88 - Geoid09 (Feet)
1202_972.las	None	NAVD88 - Geoid09 (Feet)
1202_974.las	None	NAVD88 - Geoid09 (Feet)
1202_976.las	None	NAVD88 - Geoid09 (Feet)
1202_978.las	None	NAVD88 - Geoid09 (Feet)
1202_980.las	None	NAVD88 - Geoid09 (Feet)
1202_982.las	None	NAVD88 - Geoid09 (Feet)
1202_984.las	None	NAVD88 - Geoid09 (Feet)
1202_986.las	None	NAVD88 - Geoid09 (Feet)
1202_988.las	None	NAVD88 - Geoid09 (Feet)
1202_990.las	None	NAVD88 - Geoid09 (Feet)
1202_992.las	None	NAVD88 - Geoid09 (Feet)
1202_994.las	None	NAVD88 - Geoid09 (Feet)
1202_996.las	None	NAVD88 - Geoid09 (Feet)
1202_998.las	None	NAVD88 - Geoid09 (Feet)
1204_1000.las	None	NAVD88 - Geoid09 (Feet)
1204_1002.las	None	NAVD88 - Geoid09 (Feet)
1204_1004.las	None	NAVD88 - Geoid09 (Feet)
1204_1006.las	None	NAVD88 - Geoid09 (Feet)
1204_1008.las	None	NAVD88 - Geoid09 (Feet)
1204_1010.las	None	NAVD88 - Geoid09 (Feet)
1204_1012.las	None	NAVD88 - Geoid09 (Feet)
1204_1014.las	None	NAVD88 - Geoid09 (Feet)
1204_1016.las	None	NAVD88 - Geoid09 (Feet)
1204_1018.las	None	NAVD88 - Geoid09 (Feet)
1204_1020.las	None	NAVD88 - Geoid09 (Feet)
1204_1022.las	None	NAVD88 - Geoid09 (Feet)
1204_1024.las	None	NAVD88 - Geoid09 (Feet)
1204_972.las	None	NAVD88 - Geoid09 (Feet)

## 2.4 Report on Datums (Tiled Data) - continued

File	EPSG Code	Vertical Datum
1204_974.las	None	NAVD88 - Geoid09 (Feet)
1204_976.las	None	NAVD88 - Geoid09 (Feet)
1204_978.las	None	NAVD88 - Geoid09 (Feet)
1204_980.las	None	NAVD88 - Geoid09 (Feet)
1204_982.las	None	NAVD88 - Geoid09 (Feet)
1204_984.las	None	NAVD88 - Geoid09 (Feet)
1204_986.las	None	NAVD88 - Geoid09 (Feet)
1204_988.las	None	NAVD88 - Geoid09 (Feet)
1204_990.las	None	NAVD88 - Geoid09 (Feet)
1204_992.las	None	NAVD88 - Geoid09 (Feet)
1204_994.las	None	NAVD88 - Geoid09 (Feet)
1204_996.las	None	NAVD88 - Geoid09 (Feet)
1204_998.las	None	NAVD88 - Geoid09 (Feet)
1206_1000.las	None	NAVD88 - Geoid09 (Feet)
1206_1002.las	None	NAVD88 - Geoid09 (Feet)
1206_1004.las	None	NAVD88 - Geoid09 (Feet)
1206_1006.las	None	NAVD88 - Geoid09 (Feet)
1206_1008.las	None	NAVD88 - Geoid09 (Feet)
1206_1010.las	None	NAVD88 - Geoid09 (Feet)
1206_1012.las	None	NAVD88 - Geoid09 (Feet)
1206_1014.las	None	NAVD88 - Geoid09 (Feet)
1206_1016.las	None	NAVD88 - Geoid09 (Feet)
1206_1018.las	None	NAVD88 - Geoid09 (Feet)
1206_1020.las	None	NAVD88 - Geoid09 (Feet)
1206_1022.las	None	NAVD88 - Geoid09 (Feet)
1206_1024.las	None	NAVD88 - Geoid09 (Feet)
1206_972.las	None	NAVD88 - Geoid09 (Feet)
1206_974.las	None	NAVD88 - Geoid09 (Feet)
1206_976.las	None	NAVD88 - Geoid09 (Feet)
1206_978.las	None	NAVD88 - Geoid09 (Feet)
1206_980.las	None	NAVD88 - Geoid09 (Feet)
1206_982.las	None	NAVD88 - Geoid09 (Feet)
1206_984.las	None	NAVD88 - Geoid09 (Feet)
1206_986.las	None	NAVD88 - Geoid09 (Feet)
1206_988.las	None	NAVD88 - Geoid09 (Feet)
1206_990.las	None	NAVD88 - Geoid09 (Feet)
1206_992.las	None	NAVD88 - Geoid09 (Feet)
1206_994.las	None	NAVD88 - Geoid09 (Feet)
1206_996.las	None	NAVD88 - Geoid09 (Feet)
1206_998.las	None	NAVD88 - Geoid09 (Feet)
1208_1000.las	None	NAVD88 - Geoid09 (Feet)
1208_1002.las	None	NAVD88 - Geoid09 (Feet)
1208_1004.las	None	NAVD88 - Geoid09 (Feet)
1208_1006.las	None	NAVD88 - Geoid09 (Feet)
1208_1008.las	None	NAVD88 - Geoid09 (Feet)
1208_1010.las	None	NAVD88 - Geoid09 (Feet)
1208_1012.las	None	NAVD88 - Geoid09 (Feet)
1208_1014.las	None	NAVD88 - Geoid09 (Feet)
1208_1016.las	None	NAVD88 - Geoid09 (Feet)

## 2.4 Report on Datums (Tiled Data) - continued

File	EPSG Code	Vertical Datum
1208_1018.las	None	NAVD88 - Geoid09 (Feet)
1208_1020.las	None	NAVD88 - Geoid09 (Feet)
1208_1022.las	None	NAVD88 - Geoid09 (Feet)
1208_1024.las	None	NAVD88 - Geoid09 (Feet)
1208_974.las	None	NAVD88 - Geoid09 (Feet)
1208_976.las	None	NAVD88 - Geoid09 (Feet)
1208_978.las	None	NAVD88 - Geoid09 (Feet)
1208_980.las	None	NAVD88 - Geoid09 (Feet)
1208_982.las	None	NAVD88 - Geoid09 (Feet)
1208_984.las	None	NAVD88 - Geoid09 (Feet)
1208_986.las	None	NAVD88 - Geoid09 (Feet)
1208_988.las	None	NAVD88 - Geoid09 (Feet)
1208_990.las	None	NAVD88 - Geoid09 (Feet)
1208_992.las	None	NAVD88 - Geoid09 (Feet)
1208_994.las	None	NAVD88 - Geoid09 (Feet)
1208_996.las	None	NAVD88 - Geoid09 (Feet)
1208_998.las	None	NAVD88 - Geoid09 (Feet)
1210_1000.las	None	NAVD88 - Geoid09 (Feet)
1210_1002.las	None	NAVD88 - Geoid09 (Feet)
1210_1004.las	None	NAVD88 - Geoid09 (Feet)
1210_1006.las	None	NAVD88 - Geoid09 (Feet)
1210_1008.las	None	NAVD88 - Geoid09 (Feet)
1210_1010.las	None	NAVD88 - Geoid09 (Feet)
1210_1012.las	None	NAVD88 - Geoid09 (Feet)
1210_1014.las	None	NAVD88 - Geoid09 (Feet)
1210_1016.las	None	NAVD88 - Geoid09 (Feet)
1210_1018.las	None	NAVD88 - Geoid09 (Feet)
1210_1020.las	None	NAVD88 - Geoid09 (Feet)
1210_1022.las	None	NAVD88 - Geoid09 (Feet)
1210_1024.las	None	NAVD88 - Geoid09 (Feet)
1210_974.las	None	NAVD88 - Geoid09 (Feet)
1210_976.las	None	NAVD88 - Geoid09 (Feet)
1210_978.las	None	NAVD88 - Geoid09 (Feet)
1210_980.las	None	NAVD88 - Geoid09 (Feet)
1210_982.las	None	NAVD88 - Geoid09 (Feet)
1210_984.las	None	NAVD88 - Geoid09 (Feet)
1210_986.las	None	NAVD88 - Geoid09 (Feet)
1210_988.las	None	NAVD88 - Geoid09 (Feet)
1210_990.las	None	NAVD88 - Geoid09 (Feet)
1210_992.las	None	NAVD88 - Geoid09 (Feet)
1210_994.las	None	NAVD88 - Geoid09 (Feet)
1210_996.las	None	NAVD88 - Geoid09 (Feet)
1210_998.las	None	NAVD88 - Geoid09 (Feet)

## 2.5 Report on Projections (Swath Data)

### [Boresighted Files - E:\Clark County Final QAQC\Boresight LAS](#)

File	EPSG Code	Projection
1841_A.las	None	None
1841_B.las	None	None
1841_C.las	None	None
1841_D.las	None	None
1841_E.las	None	None
1851_L.las	None	None
1851_M.las	None	None
1851_N.las	None	None
1851_O.las	None	None
1851_P.las	None	None
1861_A.las	None	None
1861_B.las	None	None
1861_C.las	None	None
1863_A.las	None	None
1863_B.las	None	None
1863_C.las	None	None
1871_A.las	None	None
1871_B.las	None	None
1871_C.las	None	None
1881_A.las	None	None
1881_B.las	None	None
1881_C.las	None	None
1881_D.las	None	None
1881_E.las	None	None
1891_L.las	None	None
1891_M.las	None	None
1891_N.las	None	None
1891_O.las	None	None
1891_P.las	None	None
1901_A.las	None	None
1901_B.las	None	None
1901_C.las	None	None
1901_D.las	None	None

## 2.5 Report on Projections (Swath Data) - continued

File	EPSG Code	Projection
1901_E.las	None	None
1911_K.las	None	None
1911_L.las	None	None
1911_M.las	None	None
1911_N.las	None	None
1911_O.las	None	None
1921_A.las	None	None
1921_B.las	None	None
1921_C.las	None	None
1921_D.las	None	None
1921_E.las	None	None
1931_L.las	None	None
1931_M.las	None	None
1931_N.las	None	None
1931_O.las	None	None
1931_P.las	None	None
1941_A.las	None	None
1941_B.las	None	None
1941_C.las	None	None
1941_D.las	None	None
1941_E.las	None	None
1951_L.las	None	None
1951_M.las	None	None
1951_N.las	None	None
1951_O.las	None	None
1951_P.las	None	None
1961_A.las	None	None
1961_B.las	None	None
1961_C.las	None	None
1961_D.las	None	None
1961_E.las	None	None
1971_L.las	None	None
1971_M.las	None	None
1971_N.las	None	None
1971_O.las	None	None
1971_P.las	None	None
1981_A.las	None	None
1981_B.las	None	None
1981_C.las	None	None
1981_D.las	None	None
1981_E.las	None	None
1991_L.las	None	None
1991_M.las	None	None
1991_N.las	None	None
1991_O.las	None	None
1991_P.las	None	None
1991_Q.las	None	None
2001_A.las	None	None
2001_B.las	None	None

## 2.5 Report on Projections (Swath Data) - continued

File	EPSG Code	Projection
2001_C.las	None	None
2001_D.las	None	None
2001_E.las	None	None
2011_L.las	None	None
2011_M.las	None	None
2011_N.las	None	None
2011_O.las	None	None
2011_P.las	None	None
2011_Q.las	None	None
2021_A.las	None	None
2021_B.las	None	None
2021_C.las	None	None
2021_D.las	None	None
2021_E.las	None	None
2031_L.las	None	None
2031_M.las	None	None
2031_N.las	None	None
2031_O.las	None	None
2031_P.las	None	None
2031_Q.las	None	None
2041_A.las	None	None
2041_B.las	None	None
2041_C.las	None	None
2041_D.las	None	None
2052_G.las	None	None
2052_H.las	None	None
2052_I.las	None	None
2052_J.las	None	None
2052_K.las	None	None
2061_A.las	None	None
2061_B.las	None	None
2061_C.las	None	None
2061_D.las	None	None
2061_E.las	None	None
2061_F.las	None	None
2071_J.las	None	None
2071_K.las	None	None
2071_L.las	None	None
2071_M.las	None	None
2071_N.las	None	None
2071_O.las	None	None
2081_A.las	None	None
2081_B.las	None	None
2081_C.las	None	None
2081_D.las	None	None
2081_E.las	None	None
2081_F.las	None	None
2091_K.las	None	None
2091_L.las	None	None

## 2.5 Report on Projections (Swath Data) - continued

File	EPSG Code	Projection
2091_M.las	None	None
2091_N.las	None	None
2091_O.las	None	None
2091_P.las	None	None
2101_A.las	None	None
2101_B.las	None	None
2101_C.las	None	None
2101_D.las	None	None
2101_E.las	None	None
2101_F.las	None	None
2111_K.las	None	None
2111_L.las	None	None
2111_M.las	None	None
2111_N.las	None	None
2111_O.las	None	None
2111_P.las	None	None
2121_A.las	None	None
2121_B.las	None	None
2121_C.las	None	None
2121_D.las	None	None
2121_E.las	None	None
2121_F.las	None	None
2131_L.las	None	None
2131_M.las	None	None
2131_N.las	None	None
2131_O.las	None	None
2131_P.las	None	None
2141_A.las	None	None
2141_B.las	None	None
2141_C.las	None	None
2141_D.las	None	None
2141_E.las	None	None
2141_F.las	None	None
2151_K.las	None	None
2151_L.las	None	None
2151_M.las	None	None
2151_N.las	None	None
2151_O.las	None	None
2151_P.las	None	None
2161_L.las	None	None
2161_M.las	None	None
2161_N.las	None	None
2161_O.las	None	None
2161_P.las	None	None
2172_A.las	None	None
2172_B.las	None	None
2172_C.las	None	None
2172_D.las	None	None
2173_A.las	None	None

## 2.5 Report on Projections (Swath Data) - continued

File	EPSG Code	Projection
2173_B.las	None	None
2173_C.las	None	None
2173_D.las	None	None
2173_E.las	None	None
2182_L.las	None	None
2182_M.las	None	None
2182_N.las	None	None
2182_O.las	None	None
2182_P.las	None	None
2182_Q.las	None	None
2183_M.las	None	None
2183_N.las	None	None
2183_O.las	None	None
2183_P.las	None	None
2192_A.las	None	None
2192_B.las	None	None
2192_C.las	None	None
2192_D.las	None	None
2192_E.las	None	None
2192_F.las	None	None
2202_M.las	None	None
2202_N.las	None	None
2202_O.las	None	None
2202_P.las	None	None
2202_Q.las	None	None
2202_R.las	None	None
2212_A.las	None	None
2212_B.las	None	None
2212_C.las	None	None
2212_D.las	None	None
2212_E.las	None	None
2212_F.las	None	None
2222_M.las	None	None
2222_N.las	None	None
2222_O.las	None	None
2222_P.las	None	None
2222_Q.las	None	None
2222_R.las	None	None
2232_A.las	None	None
2232_B.las	None	None
2232_C.las	None	None
2232_D.las	None	None
2232_E.las	None	None
2232_F.las	None	None
2242_M.las	None	None
2242_N.las	None	None
2242_O.las	None	None
2242_P.las	None	None
2242_Q.las	None	None



## 2.5 Report on Projections (Swath Data) - continued

File	EPSG Code	Projection
2242_R.las	None	None
2252_A.las	None	None
2252_B.las	None	None
2252_C.las	None	None
2252_D.las	None	None
2252_E.las	None	None
2252_F.las	None	None
2262_M.las	None	None
2262_N.las	None	None
2262_O.las	None	None
2262_P.las	None	None
2262_Q.las	None	None
2262_R.las	None	None
2272_A.las	None	None
2272_B.las	None	None
2272_C.las	None	None
2272_D.las	None	None
2272_E.las	None	None
2272_F.las	None	None
2282_M.las	None	None
2282_N.las	None	None
2282_O.las	None	None
2282_P.las	None	None
2282_Q.las	None	None
2282_R.las	None	None
2292_A.las	None	None
2292_B.las	None	None
2292_C.las	None	None
2292_D.las	None	None
2292_E.las	None	None
2292_F.las	None	None
2302_K.las	None	None
2302_L.las	None	None
2302_M.las	None	None
2302_N.las	None	None
2302_O.las	None	None
2302_P.las	None	None
2311_L.las	None	None
2311_M.las	None	None
2311_N.las	None	None
2311_O.las	None	None
2311_P.las	None	None
2311_Q.las	None	None
2311_R.las	None	None
2321_A.las	None	None
2321_B.las	None	None
2321_C.las	None	None
2321_D.las	None	None
2321_E.las	None	None

## 2.5 Report on Projections (Swath Data) - continued

File	EPSG Code	Projection
2321_F.las	None	None
2331_L.las	None	None
2331_M.las	None	None
2331_N.las	None	None
2331_O.las	None	None
2331_P.las	None	None
2331_Q.las	None	None
2341_A.las	None	None
2341_B.las	None	None
2341_C.las	None	None
2341_D.las	None	None
2341_E.las	None	None
2341_F.las	None	None
2421_A.las	None	None
2421_B.las	None	None
2421_C.las	None	None
2421_D.las	None	None
2421_E.las	None	None
2421_F.las	None	None
2431_P.las	None	None
2441_A.las	None	None
2441_B.las	None	None
2441_C.las	None	None
2441_D.las	None	None
2441_E.las	None	None
2441_F.las	None	None
2451_K.las	None	None
2451_L.las	None	None
2451_M.las	None	None
2451_N.las	None	None
2451_O.las	None	None
2451_P.las	None	None
2451_Q.las	None	None
2461_A.las	None	None
2461_B.las	None	None
2461_C.las	None	None
2461_D.las	None	None
2461_E.las	None	None
2461_F.las	None	None
2462_A.las	None	None
2472_D.las	None	None
2472_E.las	None	None
2472_F.las	None	None
2472_G.las	None	None
2472_H.las	None	None
2472_I.las	None	None
2472_J.las	None	None
2481_A.las	None	None
2481_B.las	None	None

## 2.5 Report on Projections (Swath Data) - continued

File	EPSG Code	Projection
2481_C.las	None	None
2481_D.las	None	None
2481_E.las	None	None
2481_F.las	None	None
2491_P.las	None	None
2501_A.las	None	None
2501_B.las	None	None
2501_C.las	None	None
2501_D.las	None	None
2501_E.las	None	None
2501_F.las	None	None
2511_L.las	None	None
2511_M.las	None	None
2511_N.las	None	None
2511_O.las	None	None
2511_P.las	None	None
2511_Q.las	None	None
2521_A.las	None	None
2521_B.las	None	None
2521_C.las	None	None
2521_D.las	None	None
2521_E.las	None	None
2521_F.las	None	None
2521_G.las	None	None
2531_L.las	None	None
2531_M.las	None	None
2531_N.las	None	None
2531_O.las	None	None
2531_P.las	None	None
2531_Q.las	None	None
2531_R.las	None	None
2541_A.las	None	None
2541_B.las	None	None
2541_C.las	None	None
2541_D.las	None	None
2541_E.las	None	None
2541_F.las	None	None
2551_L.las	None	None
2551_M.las	None	None
2551_N.las	None	None
2551_O.las	None	None
2551_P.las	None	None
2551_Q.las	None	None
2561_A.las	None	None
2561_B.las	None	None
2561_C.las	None	None
2561_D.las	None	None
2561_E.las	None	None
2561_F.las	None	None

## 2.5 Report on Projections (Swath Data) - continued

File	EPSG Code	Projection
2571_A.las	None	None
2571_B.las	None	None
2571_C.las	None	None
2571_D.las	None	None
2581_J.las	None	None
2581_K.las	None	None
2591_A.las	None	None
2601_K.las	None	None
2601_L.las	None	None
2611_A.las	None	None
2621_K.las	None	None
2632_A.las	None	None
9511_A.las	None	None
9511_B.las	None	None

## 2.5 Report on Projections (Tiled Data)

### [Classified Files - E:\Clark County Final QAQC\Classified LAS](#)

File	EPSG Code	Projection
1072_1000.las	3443	NAD83(HARN) / Illinois East (ftUS)  projection: Transverse Mercator
1072_1002.las	3443	NAD83(HARN) / Illinois East (ftUS)  projection: Transverse Mercator
1072_1004.las	3443	NAD83(HARN) / Illinois East (ftUS)  projection: Transverse Mercator
1072_1006.las	3443	NAD83(HARN) / Illinois East (ftUS)  projection: Transverse Mercator
1072_1008.las	3443	NAD83(HARN) / Illinois East (ftUS)  projection: Transverse Mercator
1072_1010.las	3443	NAD83(HARN) / Illinois East (ftUS)  projection: Transverse Mercator
1072_1012.las	3443	NAD83(HARN) / Illinois East (ftUS)  projection: Transverse Mercator
1072_1014.las	3443	NAD83(HARN) / Illinois East (ftUS)  projection: Transverse Mercator
1072_1016.las	3443	NAD83(HARN) / Illinois East (ftUS)  projection: Transverse Mercator
1072_1018.las	3443	NAD83(HARN) / Illinois East (ftUS)  projection: Transverse Mercator
1072_1020.las	3443	NAD83(HARN) / Illinois East (ftUS)  projection: Transverse Mercator
1072_1022.las	3443	NAD83(HARN) / Illinois East (ftUS)  projection: Transverse Mercator
1072_1024.las	3443	NAD83(HARN) / Illinois East (ftUS)  projection: Transverse Mercator
1072_1026.las	3443	NAD83(HARN) / Illinois East (ftUS)  projection: Transverse Mercator
1072_936.las	3443	NAD83(HARN) / Illinois East (ftUS)  projection: Transverse Mercator
1072_938.las	3443	NAD83(HARN) / Illinois East (ftUS)  projection: Transverse Mercator
1072_940.las	3443	NAD83(HARN) / Illinois East (ftUS)  projection: Transverse Mercator
1072_942.las	3443	NAD83(HARN) / Illinois East (ftUS)  projection: Transverse Mercator
1072_944.las	3443	NAD83(HARN) / Illinois East (ftUS)  projection: Transverse Mercator
1072_946.las	3443	NAD83(HARN) / Illinois East (ftUS)  projection: Transverse Mercator
1072_948.las	3443	NAD83(HARN) / Illinois East (ftUS)  projection: Transverse Mercator
1072_950.las	3443	NAD83(HARN) / Illinois East (ftUS)  projection: Transverse Mercator
1072_952.las	3443	NAD83(HARN) / Illinois East (ftUS)  projection: Transverse Mercator
1072_954.las	3443	NAD83(HARN) / Illinois East (ftUS)  projection: Transverse Mercator
1072_956.las	3443	NAD83(HARN) / Illinois East (ftUS)  projection: Transverse Mercator
1072_958.las	3443	NAD83(HARN) / Illinois East (ftUS)  projection: Transverse Mercator
1072_960.las	3443	NAD83(HARN) / Illinois East (ftUS)  projection: Transverse Mercator
1072_962.las	3443	NAD83(HARN) / Illinois East (ftUS)  projection: Transverse Mercator
1072_964.las	3443	NAD83(HARN) / Illinois East (ftUS)  projection: Transverse Mercator
1072_966.las	3443	NAD83(HARN) / Illinois East (ftUS)  projection: Transverse Mercator
1072_968.las	3443	NAD83(HARN) / Illinois East (ftUS)  projection: Transverse Mercator
1072_970.las	3443	NAD83(HARN) / Illinois East (ftUS)  projection: Transverse Mercator
1072_972.las	3443	NAD83(HARN) / Illinois East (ftUS)  projection: Transverse Mercator

















































































































































































## 2.5 Report on Projections (Tiled Data) - continued

File	EPSG Code	Projection
1210_982.las	3443	NAD83(HARN) / Illinois East (ftUS) projection: Transverse Mercator
1210_984.las	3443	NAD83(HARN) / Illinois East (ftUS) projection: Transverse Mercator
1210_986.las	3443	NAD83(HARN) / Illinois East (ftUS) projection: Transverse Mercator
1210_988.las	3443	NAD83(HARN) / Illinois East (ftUS) projection: Transverse Mercator
1210_990.las	3443	NAD83(HARN) / Illinois East (ftUS) projection: Transverse Mercator
1210_992.las	3443	NAD83(HARN) / Illinois East (ftUS) projection: Transverse Mercator
1210_994.las	3443	NAD83(HARN) / Illinois East (ftUS) projection: Transverse Mercator
1210_996.las	3443	NAD83(HARN) / Illinois East (ftUS) projection: Transverse Mercator
1210_998.las	3443	NAD83(HARN) / Illinois East (ftUS) projection: Transverse Mercator

## 2.6 Report on Units (Swath Data)

[Boresighted Files - E:\Clark County Final QAQC\Boresight LAS](#)

File	Horizontal Unit	Vertical Unit
1841_A.las	None	None
1841_B.las	None	None
1841_C.las	None	None
1841_D.las	None	None
1841_E.las	None	None
1851_L.las	None	None
1851_M.las	None	None
1851_N.las	None	None
1851_O.las	None	None
1851_P.las	None	None
1861_A.las	None	None
1861_B.las	None	None
1861_C.las	None	None
1863_A.las	None	None
1863_B.las	None	None
1863_C.las	None	None
1871_A.las	None	None
1871_B.las	None	None
1871_C.las	None	None
1881_A.las	None	None
1881_B.las	None	None
1881_C.las	None	None
1881_D.las	None	None
1881_E.las	None	None
1891_L.las	None	None
1891_M.las	None	None
1891_N.las	None	None
1891_O.las	None	None
1891_P.las	None	None
1901_A.las	None	None
1901_B.las	None	None
1901_C.las	None	None
1901_D.las	None	None
1901_E.las	None	None
1911_K.las	None	None
1911_L.las	None	None
1911_M.las	None	None
1911_N.las	None	None
1911_O.las	None	None
1921_A.las	None	None
1921_B.las	None	None
1921_C.las	None	None
1921_D.las	None	None
1921_E.las	None	None
1931_L.las	None	None
1931_M.las	None	None
1931_N.las	None	None
1931_O.las	None	None

## 2.6 Report on Units (Swath Data) - continued

File	Horizontal Unit	Vertical Unit
1931_P.las	None	None
1941_A.las	None	None
1941_B.las	None	None
1941_C.las	None	None
1941_D.las	None	None
1941_E.las	None	None
1951_L.las	None	None
1951_M.las	None	None
1951_N.las	None	None
1951_O.las	None	None
1951_P.las	None	None
1961_A.las	None	None
1961_B.las	None	None
1961_C.las	None	None
1961_D.las	None	None
1961_E.las	None	None
1971_L.las	None	None
1971_M.las	None	None
1971_N.las	None	None
1971_O.las	None	None
1971_P.las	None	None
1981_A.las	None	None
1981_B.las	None	None
1981_C.las	None	None
1981_D.las	None	None
1981_E.las	None	None
1991_L.las	None	None
1991_M.las	None	None
1991_N.las	None	None
1991_O.las	None	None
1991_P.las	None	None
1991_Q.las	None	None
2001_A.las	None	None
2001_B.las	None	None
2001_C.las	None	None
2001_D.las	None	None
2001_E.las	None	None
2011_L.las	None	None
2011_M.las	None	None
2011_N.las	None	None
2011_O.las	None	None
2011_P.las	None	None
2011_Q.las	None	None
2021_A.las	None	None
2021_B.las	None	None
2021_C.las	None	None
2021_D.las	None	None
2021_E.las	None	None
2031_L.las	None	None

## 2.6 Report on Units (Swath Data) - continued

File	Horizontal Unit	Vertical Unit
2031_M.las	None	None
2031_N.las	None	None
2031_O.las	None	None
2031_P.las	None	None
2031_Q.las	None	None
2041_A.las	None	None
2041_B.las	None	None
2041_C.las	None	None
2041_D.las	None	None
2052_G.las	None	None
2052_H.las	None	None
2052_I.las	None	None
2052_J.las	None	None
2052_K.las	None	None
2061_A.las	None	None
2061_B.las	None	None
2061_C.las	None	None
2061_D.las	None	None
2061_E.las	None	None
2061_F.las	None	None
2071_J.las	None	None
2071_K.las	None	None
2071_L.las	None	None
2071_M.las	None	None
2071_N.las	None	None
2071_O.las	None	None
2081_A.las	None	None
2081_B.las	None	None
2081_C.las	None	None
2081_D.las	None	None
2081_E.las	None	None
2081_F.las	None	None
2091_K.las	None	None
2091_L.las	None	None
2091_M.las	None	None
2091_N.las	None	None
2091_O.las	None	None
2091_P.las	None	None
2101_A.las	None	None
2101_B.las	None	None
2101_C.las	None	None
2101_D.las	None	None
2101_E.las	None	None
2101_F.las	None	None
2111_K.las	None	None
2111_L.las	None	None
2111_M.las	None	None
2111_N.las	None	None
2111_O.las	None	None

## 2.6 Report on Units (Swath Data) - continued

File	Horizontal Unit	Vertical Unit
2111_P.las	None	None
2121_A.las	None	None
2121_B.las	None	None
2121_C.las	None	None
2121_D.las	None	None
2121_E.las	None	None
2121_F.las	None	None
2131_L.las	None	None
2131_M.las	None	None
2131_N.las	None	None
2131_O.las	None	None
2131_P.las	None	None
2141_A.las	None	None
2141_B.las	None	None
2141_C.las	None	None
2141_D.las	None	None
2141_E.las	None	None
2141_F.las	None	None
2151_K.las	None	None
2151_L.las	None	None
2151_M.las	None	None
2151_N.las	None	None
2151_O.las	None	None
2151_P.las	None	None
2161_L.las	None	None
2161_M.las	None	None
2161_N.las	None	None
2161_O.las	None	None
2161_P.las	None	None
2172_A.las	None	None
2172_B.las	None	None
2172_C.las	None	None
2172_D.las	None	None
2173_A.las	None	None
2173_B.las	None	None
2173_C.las	None	None
2173_D.las	None	None
2173_E.las	None	None
2182_L.las	None	None
2182_M.las	None	None
2182_N.las	None	None
2182_O.las	None	None
2182_P.las	None	None
2182_Q.las	None	None
2183_M.las	None	None
2183_N.las	None	None
2183_O.las	None	None
2183_P.las	None	None
2192_A.las	None	None



## 2.6 Report on Units (Swath Data) - continued

File	Horizontal Unit	Vertical Unit
2192_B.las	None	None
2192_C.las	None	None
2192_D.las	None	None
2192_E.las	None	None
2192_F.las	None	None
2202_M.las	None	None
2202_N.las	None	None
2202_O.las	None	None
2202_P.las	None	None
2202_Q.las	None	None
2202_R.las	None	None
2212_A.las	None	None
2212_B.las	None	None
2212_C.las	None	None
2212_D.las	None	None
2212_E.las	None	None
2212_F.las	None	None
2222_M.las	None	None
2222_N.las	None	None
2222_O.las	None	None
2222_P.las	None	None
2222_Q.las	None	None
2222_R.las	None	None
2232_A.las	None	None
2232_B.las	None	None
2232_C.las	None	None
2232_D.las	None	None
2232_E.las	None	None
2232_F.las	None	None
2242_M.las	None	None
2242_N.las	None	None
2242_O.las	None	None
2242_P.las	None	None
2242_Q.las	None	None
2242_R.las	None	None
2252_A.las	None	None
2252_B.las	None	None
2252_C.las	None	None
2252_D.las	None	None
2252_E.las	None	None
2252_F.las	None	None
2262_M.las	None	None
2262_N.las	None	None
2262_O.las	None	None
2262_P.las	None	None
2262_Q.las	None	None
2262_R.las	None	None
2272_A.las	None	None
2272_B.las	None	None

## 2.6 Report on Units (Swath Data) - continued

File	Horizontal Unit	Vertical Unit
2272_C.las	None	None
2272_D.las	None	None
2272_E.las	None	None
2272_F.las	None	None
2282_M.las	None	None
2282_N.las	None	None
2282_O.las	None	None
2282_P.las	None	None
2282_Q.las	None	None
2282_R.las	None	None
2292_A.las	None	None
2292_B.las	None	None
2292_C.las	None	None
2292_D.las	None	None
2292_E.las	None	None
2292_F.las	None	None
2302_K.las	None	None
2302_L.las	None	None
2302_M.las	None	None
2302_N.las	None	None
2302_O.las	None	None
2302_P.las	None	None
2311_L.las	None	None
2311_M.las	None	None
2311_N.las	None	None
2311_O.las	None	None
2311_P.las	None	None
2311_Q.las	None	None
2311_R.las	None	None
2321_A.las	None	None
2321_B.las	None	None
2321_C.las	None	None
2321_D.las	None	None
2321_E.las	None	None
2321_F.las	None	None
2331_L.las	None	None
2331_M.las	None	None
2331_N.las	None	None
2331_O.las	None	None
2331_P.las	None	None
2331_Q.las	None	None
2341_A.las	None	None
2341_B.las	None	None
2341_C.las	None	None
2341_D.las	None	None
2341_E.las	None	None
2341_F.las	None	None
2421_A.las	None	None
2421_B.las	None	None

## 2.6 Report on Units (Swath Data) - continued

File	Horizontal Unit	Vertical Unit
2421_C.las	None	None
2421_D.las	None	None
2421_E.las	None	None
2421_F.las	None	None
2431_P.las	None	None
2441_A.las	None	None
2441_B.las	None	None
2441_C.las	None	None
2441_D.las	None	None
2441_E.las	None	None
2441_F.las	None	None
2451_K.las	None	None
2451_L.las	None	None
2451_M.las	None	None
2451_N.las	None	None
2451_O.las	None	None
2451_P.las	None	None
2451_Q.las	None	None
2461_A.las	None	None
2461_B.las	None	None
2461_C.las	None	None
2461_D.las	None	None
2461_E.las	None	None
2461_F.las	None	None
2462_A.las	None	None
2472_D.las	None	None
2472_E.las	None	None
2472_F.las	None	None
2472_G.las	None	None
2472_H.las	None	None
2472_I.las	None	None
2472_J.las	None	None
2481_A.las	None	None
2481_B.las	None	None
2481_C.las	None	None
2481_D.las	None	None
2481_E.las	None	None
2481_F.las	None	None
2491_P.las	None	None
2501_A.las	None	None
2501_B.las	None	None
2501_C.las	None	None
2501_D.las	None	None
2501_E.las	None	None
2501_F.las	None	None
2511_L.las	None	None
2511_M.las	None	None
2511_N.las	None	None
2511_O.las	None	None

## 2.6 Report on Units (Swath Data) - continued

File	Horizontal Unit	Vertical Unit
2511_P.las	None	None
2511_Q.las	None	None
2521_A.las	None	None
2521_B.las	None	None
2521_C.las	None	None
2521_D.las	None	None
2521_E.las	None	None
2521_F.las	None	None
2521_G.las	None	None
2531_L.las	None	None
2531_M.las	None	None
2531_N.las	None	None
2531_O.las	None	None
2531_P.las	None	None
2531_Q.las	None	None
2531_R.las	None	None
2541_A.las	None	None
2541_B.las	None	None
2541_C.las	None	None
2541_D.las	None	None
2541_E.las	None	None
2541_F.las	None	None
2551_L.las	None	None
2551_M.las	None	None
2551_N.las	None	None
2551_O.las	None	None
2551_P.las	None	None
2551_Q.las	None	None
2561_A.las	None	None
2561_B.las	None	None
2561_C.las	None	None
2561_D.las	None	None
2561_E.las	None	None
2561_F.las	None	None
2571_A.las	None	None
2571_B.las	None	None
2571_C.las	None	None
2571_D.las	None	None
2581_J.las	None	None
2581_K.las	None	None
2591_A.las	None	None
2601_K.las	None	None
2601_L.las	None	None
2611_A.las	None	None
2621_K.las	None	None
2632_A.las	None	None
9511_A.las	None	None
9511_B.las	None	None

## 2.6 Report on Units (Tiled Data)

[Classified Files - E:\Clark County Final QAQC\Classified LAS](#)

File	Horizontal Unit	Vertical Unit
1072_1000.las	US Survey Feet	US Survey Feet
1072_1002.las	US Survey Feet	US Survey Feet
1072_1004.las	US Survey Feet	US Survey Feet
1072_1006.las	US Survey Feet	US Survey Feet
1072_1008.las	US Survey Feet	US Survey Feet
1072_1010.las	US Survey Feet	US Survey Feet
1072_1012.las	US Survey Feet	US Survey Feet
1072_1014.las	US Survey Feet	US Survey Feet
1072_1016.las	US Survey Feet	US Survey Feet
1072_1018.las	US Survey Feet	US Survey Feet
1072_1020.las	US Survey Feet	US Survey Feet
1072_1022.las	US Survey Feet	US Survey Feet
1072_1024.las	US Survey Feet	US Survey Feet
1072_1026.las	US Survey Feet	US Survey Feet
1072_936.las	US Survey Feet	US Survey Feet
1072_938.las	US Survey Feet	US Survey Feet
1072_940.las	US Survey Feet	US Survey Feet
1072_942.las	US Survey Feet	US Survey Feet
1072_944.las	US Survey Feet	US Survey Feet
1072_946.las	US Survey Feet	US Survey Feet
1072_948.las	US Survey Feet	US Survey Feet
1072_950.las	US Survey Feet	US Survey Feet
1072_952.las	US Survey Feet	US Survey Feet
1072_954.las	US Survey Feet	US Survey Feet
1072_956.las	US Survey Feet	US Survey Feet
1072_958.las	US Survey Feet	US Survey Feet
1072_960.las	US Survey Feet	US Survey Feet
1072_962.las	US Survey Feet	US Survey Feet
1072_964.las	US Survey Feet	US Survey Feet
1072_966.las	US Survey Feet	US Survey Feet
1072_968.las	US Survey Feet	US Survey Feet
1072_970.las	US Survey Feet	US Survey Feet
1072_972.las	US Survey Feet	US Survey Feet
1072_974.las	US Survey Feet	US Survey Feet
1072_976.las	US Survey Feet	US Survey Feet
1072_978.las	US Survey Feet	US Survey Feet
1072_980.las	US Survey Feet	US Survey Feet
1072_982.las	US Survey Feet	US Survey Feet
1072_984.las	US Survey Feet	US Survey Feet
1072_986.las	US Survey Feet	US Survey Feet
1072_988.las	US Survey Feet	US Survey Feet
1072_990.las	US Survey Feet	US Survey Feet
1072_992.las	US Survey Feet	US Survey Feet
1072_994.las	US Survey Feet	US Survey Feet
1072_996.las	US Survey Feet	US Survey Feet
1072_998.las	US Survey Feet	US Survey Feet
1074_1000.las	US Survey Feet	US Survey Feet
1074_1002.las	US Survey Feet	US Survey Feet

## 2.6 Report on Units (Tiled Data) - continued

File	Horizontal Unit	Vertical Unit
1074_1004.las	US Survey Feet	US Survey Feet
1074_1006.las	US Survey Feet	US Survey Feet
1074_1008.las	US Survey Feet	US Survey Feet
1074_1010.las	US Survey Feet	US Survey Feet
1074_1012.las	US Survey Feet	US Survey Feet
1074_1014.las	US Survey Feet	US Survey Feet
1074_1016.las	US Survey Feet	US Survey Feet
1074_1018.las	US Survey Feet	US Survey Feet
1074_1020.las	US Survey Feet	US Survey Feet
1074_1022.las	US Survey Feet	US Survey Feet
1074_1024.las	US Survey Feet	US Survey Feet
1074_1026.las	US Survey Feet	US Survey Feet
1074_910.las	US Survey Feet	US Survey Feet
1074_912.las	US Survey Feet	US Survey Feet
1074_914.las	US Survey Feet	US Survey Feet
1074_916.las	US Survey Feet	US Survey Feet
1074_918.las	US Survey Feet	US Survey Feet
1074_920.las	US Survey Feet	US Survey Feet
1074_922.las	US Survey Feet	US Survey Feet
1074_924.las	US Survey Feet	US Survey Feet
1074_926.las	US Survey Feet	US Survey Feet
1074_928.las	US Survey Feet	US Survey Feet
1074_930.las	US Survey Feet	US Survey Feet
1074_932.las	US Survey Feet	US Survey Feet
1074_934.las	US Survey Feet	US Survey Feet
1074_936.las	US Survey Feet	US Survey Feet
1074_938.las	US Survey Feet	US Survey Feet
1074_940.las	US Survey Feet	US Survey Feet
1074_942.las	US Survey Feet	US Survey Feet
1074_944.las	US Survey Feet	US Survey Feet
1074_946.las	US Survey Feet	US Survey Feet
1074_948.las	US Survey Feet	US Survey Feet
1074_950.las	US Survey Feet	US Survey Feet
1074_952.las	US Survey Feet	US Survey Feet
1074_954.las	US Survey Feet	US Survey Feet
1074_956.las	US Survey Feet	US Survey Feet
1074_958.las	US Survey Feet	US Survey Feet
1074_960.las	US Survey Feet	US Survey Feet
1074_962.las	US Survey Feet	US Survey Feet
1074_964.las	US Survey Feet	US Survey Feet
1074_966.las	US Survey Feet	US Survey Feet
1074_968.las	US Survey Feet	US Survey Feet
1074_970.las	US Survey Feet	US Survey Feet
1074_972.las	US Survey Feet	US Survey Feet
1074_974.las	US Survey Feet	US Survey Feet
1074_976.las	US Survey Feet	US Survey Feet
1074_978.las	US Survey Feet	US Survey Feet
1074_980.las	US Survey Feet	US Survey Feet
1074_982.las	US Survey Feet	US Survey Feet

## 2.6 Report on Units (Tiled Data) - continued

File	Horizontal Unit	Vertical Unit
1074_984.las	US Survey Feet	US Survey Feet
1074_986.las	US Survey Feet	US Survey Feet
1074_988.las	US Survey Feet	US Survey Feet
1074_990.las	US Survey Feet	US Survey Feet
1074_992.las	US Survey Feet	US Survey Feet
1074_994.las	US Survey Feet	US Survey Feet
1074_996.las	US Survey Feet	US Survey Feet
1074_998.las	US Survey Feet	US Survey Feet
1076_1000.las	US Survey Feet	US Survey Feet
1076_1002.las	US Survey Feet	US Survey Feet
1076_1004.las	US Survey Feet	US Survey Feet
1076_1006.las	US Survey Feet	US Survey Feet
1076_1008.las	US Survey Feet	US Survey Feet
1076_1010.las	US Survey Feet	US Survey Feet
1076_1012.las	US Survey Feet	US Survey Feet
1076_1014.las	US Survey Feet	US Survey Feet
1076_1016.las	US Survey Feet	US Survey Feet
1076_1018.las	US Survey Feet	US Survey Feet
1076_1020.las	US Survey Feet	US Survey Feet
1076_1022.las	US Survey Feet	US Survey Feet
1076_1024.las	US Survey Feet	US Survey Feet
1076_1026.las	US Survey Feet	US Survey Feet
1076_910.las	US Survey Feet	US Survey Feet
1076_912.las	US Survey Feet	US Survey Feet
1076_914.las	US Survey Feet	US Survey Feet
1076_916.las	US Survey Feet	US Survey Feet
1076_918.las	US Survey Feet	US Survey Feet
1076_920.las	US Survey Feet	US Survey Feet
1076_922.las	US Survey Feet	US Survey Feet
1076_924.las	US Survey Feet	US Survey Feet
1076_926.las	US Survey Feet	US Survey Feet
1076_928.las	US Survey Feet	US Survey Feet
1076_930.las	US Survey Feet	US Survey Feet
1076_932.las	US Survey Feet	US Survey Feet
1076_934.las	US Survey Feet	US Survey Feet
1076_936.las	US Survey Feet	US Survey Feet
1076_938.las	US Survey Feet	US Survey Feet
1076_940.las	US Survey Feet	US Survey Feet
1076_942.las	US Survey Feet	US Survey Feet
1076_944.las	US Survey Feet	US Survey Feet
1076_946.las	US Survey Feet	US Survey Feet
1076_948.las	US Survey Feet	US Survey Feet
1076_950.las	US Survey Feet	US Survey Feet
1076_952.las	US Survey Feet	US Survey Feet
1076_954.las	US Survey Feet	US Survey Feet
1076_956.las	US Survey Feet	US Survey Feet
1076_958.las	US Survey Feet	US Survey Feet
1076_960.las	US Survey Feet	US Survey Feet
1076_962.las	US Survey Feet	US Survey Feet

## 2.6 Report on Units (Tiled Data) - continued

File	Horizontal Unit	Vertical Unit
1076_964.las	US Survey Feet	US Survey Feet
1076_966.las	US Survey Feet	US Survey Feet
1076_968.las	US Survey Feet	US Survey Feet
1076_970.las	US Survey Feet	US Survey Feet
1076_972.las	US Survey Feet	US Survey Feet
1076_974.las	US Survey Feet	US Survey Feet
1076_976.las	US Survey Feet	US Survey Feet
1076_978.las	US Survey Feet	US Survey Feet
1076_980.las	US Survey Feet	US Survey Feet
1076_982.las	US Survey Feet	US Survey Feet
1076_984.las	US Survey Feet	US Survey Feet
1076_986.las	US Survey Feet	US Survey Feet
1076_988.las	US Survey Feet	US Survey Feet
1076_990.las	US Survey Feet	US Survey Feet
1076_992.las	US Survey Feet	US Survey Feet
1076_994.las	US Survey Feet	US Survey Feet
1076_996.las	US Survey Feet	US Survey Feet
1076_998.las	US Survey Feet	US Survey Feet
1078_1000.las	US Survey Feet	US Survey Feet
1078_1002.las	US Survey Feet	US Survey Feet
1078_1004.las	US Survey Feet	US Survey Feet
1078_1006.las	US Survey Feet	US Survey Feet
1078_1008.las	US Survey Feet	US Survey Feet
1078_1010.las	US Survey Feet	US Survey Feet
1078_1012.las	US Survey Feet	US Survey Feet
1078_1014.las	US Survey Feet	US Survey Feet
1078_1016.las	US Survey Feet	US Survey Feet
1078_1018.las	US Survey Feet	US Survey Feet
1078_1020.las	US Survey Feet	US Survey Feet
1078_1022.las	US Survey Feet	US Survey Feet
1078_1024.las	US Survey Feet	US Survey Feet
1078_1026.las	US Survey Feet	US Survey Feet
1078_910.las	US Survey Feet	US Survey Feet
1078_912.las	US Survey Feet	US Survey Feet
1078_914.las	US Survey Feet	US Survey Feet
1078_916.las	US Survey Feet	US Survey Feet
1078_918.las	US Survey Feet	US Survey Feet
1078_920.las	US Survey Feet	US Survey Feet
1078_922.las	US Survey Feet	US Survey Feet
1078_924.las	US Survey Feet	US Survey Feet
1078_926.las	US Survey Feet	US Survey Feet
1078_928.las	US Survey Feet	US Survey Feet
1078_930.las	US Survey Feet	US Survey Feet
1078_932.las	US Survey Feet	US Survey Feet
1078_934.las	US Survey Feet	US Survey Feet
1078_936.las	US Survey Feet	US Survey Feet
1078_938.las	US Survey Feet	US Survey Feet
1078_940.las	US Survey Feet	US Survey Feet
1078_942.las	US Survey Feet	US Survey Feet



## 2.6 Report on Units (Tiled Data) - continued

File	Horizontal Unit	Vertical Unit
1078_944.las	US Survey Feet	US Survey Feet
1078_946.las	US Survey Feet	US Survey Feet
1078_948.las	US Survey Feet	US Survey Feet
1078_950.las	US Survey Feet	US Survey Feet
1078_952.las	US Survey Feet	US Survey Feet
1078_954.las	US Survey Feet	US Survey Feet
1078_956.las	US Survey Feet	US Survey Feet
1078_958.las	US Survey Feet	US Survey Feet
1078_960.las	US Survey Feet	US Survey Feet
1078_962.las	US Survey Feet	US Survey Feet
1078_964.las	US Survey Feet	US Survey Feet
1078_966.las	US Survey Feet	US Survey Feet
1078_968.las	US Survey Feet	US Survey Feet
1078_970.las	US Survey Feet	US Survey Feet
1078_972.las	US Survey Feet	US Survey Feet
1078_974.las	US Survey Feet	US Survey Feet
1078_976.las	US Survey Feet	US Survey Feet
1078_978.las	US Survey Feet	US Survey Feet
1078_980.las	US Survey Feet	US Survey Feet
1078_982.las	US Survey Feet	US Survey Feet
1078_984.las	US Survey Feet	US Survey Feet
1078_986.las	US Survey Feet	US Survey Feet
1078_988.las	US Survey Feet	US Survey Feet
1078_990.las	US Survey Feet	US Survey Feet
1078_992.las	US Survey Feet	US Survey Feet
1078_994.las	US Survey Feet	US Survey Feet
1078_996.las	US Survey Feet	US Survey Feet
1078_998.las	US Survey Feet	US Survey Feet
1080_1000.las	US Survey Feet	US Survey Feet
1080_1002.las	US Survey Feet	US Survey Feet
1080_1004.las	US Survey Feet	US Survey Feet
1080_1006.las	US Survey Feet	US Survey Feet
1080_1008.las	US Survey Feet	US Survey Feet
1080_1010.las	US Survey Feet	US Survey Feet
1080_1012.las	US Survey Feet	US Survey Feet
1080_1014.las	US Survey Feet	US Survey Feet
1080_1016.las	US Survey Feet	US Survey Feet
1080_1018.las	US Survey Feet	US Survey Feet
1080_1020.las	US Survey Feet	US Survey Feet
1080_1022.las	US Survey Feet	US Survey Feet
1080_1024.las	US Survey Feet	US Survey Feet
1080_1026.las	US Survey Feet	US Survey Feet
1080_910.las	US Survey Feet	US Survey Feet
1080_912.las	US Survey Feet	US Survey Feet
1080_914.las	US Survey Feet	US Survey Feet
1080_916.las	US Survey Feet	US Survey Feet
1080_918.las	US Survey Feet	US Survey Feet
1080_920.las	US Survey Feet	US Survey Feet
1080_922.las	US Survey Feet	US Survey Feet

## 2.6 Report on Units (Tiled Data) - continued

File	Horizontal Unit	Vertical Unit
1080_924.las	US Survey Feet	US Survey Feet
1080_926.las	US Survey Feet	US Survey Feet
1080_928.las	US Survey Feet	US Survey Feet
1080_930.las	US Survey Feet	US Survey Feet
1080_932.las	US Survey Feet	US Survey Feet
1080_934.las	US Survey Feet	US Survey Feet
1080_936.las	US Survey Feet	US Survey Feet
1080_938.las	US Survey Feet	US Survey Feet
1080_940.las	US Survey Feet	US Survey Feet
1080_942.las	US Survey Feet	US Survey Feet
1080_944.las	US Survey Feet	US Survey Feet
1080_946.las	US Survey Feet	US Survey Feet
1080_948.las	US Survey Feet	US Survey Feet
1080_950.las	US Survey Feet	US Survey Feet
1080_952.las	US Survey Feet	US Survey Feet
1080_954.las	US Survey Feet	US Survey Feet
1080_956.las	US Survey Feet	US Survey Feet
1080_958.las	US Survey Feet	US Survey Feet
1080_960.las	US Survey Feet	US Survey Feet
1080_962.las	US Survey Feet	US Survey Feet
1080_964.las	US Survey Feet	US Survey Feet
1080_966.las	US Survey Feet	US Survey Feet
1080_968.las	US Survey Feet	US Survey Feet
1080_970.las	US Survey Feet	US Survey Feet
1080_972.las	US Survey Feet	US Survey Feet
1080_974.las	US Survey Feet	US Survey Feet
1080_976.las	US Survey Feet	US Survey Feet
1080_978.las	US Survey Feet	US Survey Feet
1080_980.las	US Survey Feet	US Survey Feet
1080_982.las	US Survey Feet	US Survey Feet
1080_984.las	US Survey Feet	US Survey Feet
1080_986.las	US Survey Feet	US Survey Feet
1080_988.las	US Survey Feet	US Survey Feet
1080_990.las	US Survey Feet	US Survey Feet
1080_992.las	US Survey Feet	US Survey Feet
1080_994.las	US Survey Feet	US Survey Feet
1080_996.las	US Survey Feet	US Survey Feet
1080_998.las	US Survey Feet	US Survey Feet
1082_1000.las	US Survey Feet	US Survey Feet
1082_1002.las	US Survey Feet	US Survey Feet
1082_1004.las	US Survey Feet	US Survey Feet
1082_1006.las	US Survey Feet	US Survey Feet
1082_1008.las	US Survey Feet	US Survey Feet
1082_1010.las	US Survey Feet	US Survey Feet
1082_1012.las	US Survey Feet	US Survey Feet
1082_1014.las	US Survey Feet	US Survey Feet
1082_1016.las	US Survey Feet	US Survey Feet
1082_1018.las	US Survey Feet	US Survey Feet
1082_1020.las	US Survey Feet	US Survey Feet

## 2.6 Report on Units (Tiled Data) - continued

File	Horizontal Unit	Vertical Unit
1082_1022.las	US Survey Feet	US Survey Feet
1082_1024.las	US Survey Feet	US Survey Feet
1082_1026.las	US Survey Feet	US Survey Feet
1082_910.las	US Survey Feet	US Survey Feet
1082_912.las	US Survey Feet	US Survey Feet
1082_914.las	US Survey Feet	US Survey Feet
1082_916.las	US Survey Feet	US Survey Feet
1082_918.las	US Survey Feet	US Survey Feet
1082_920.las	US Survey Feet	US Survey Feet
1082_922.las	US Survey Feet	US Survey Feet
1082_924.las	US Survey Feet	US Survey Feet
1082_926.las	US Survey Feet	US Survey Feet
1082_928.las	US Survey Feet	US Survey Feet
1082_930.las	US Survey Feet	US Survey Feet
1082_932.las	US Survey Feet	US Survey Feet
1082_934.las	US Survey Feet	US Survey Feet
1082_936.las	US Survey Feet	US Survey Feet
1082_938.las	US Survey Feet	US Survey Feet
1082_940.las	US Survey Feet	US Survey Feet
1082_942.las	US Survey Feet	US Survey Feet
1082_944.las	US Survey Feet	US Survey Feet
1082_946.las	US Survey Feet	US Survey Feet
1082_948.las	US Survey Feet	US Survey Feet
1082_950.las	US Survey Feet	US Survey Feet
1082_952.las	US Survey Feet	US Survey Feet
1082_954.las	US Survey Feet	US Survey Feet
1082_956.las	US Survey Feet	US Survey Feet
1082_958.las	US Survey Feet	US Survey Feet
1082_960.las	US Survey Feet	US Survey Feet
1082_962.las	US Survey Feet	US Survey Feet
1082_964.las	US Survey Feet	US Survey Feet
1082_966.las	US Survey Feet	US Survey Feet
1082_968.las	US Survey Feet	US Survey Feet
1082_970.las	US Survey Feet	US Survey Feet
1082_972.las	US Survey Feet	US Survey Feet
1082_974.las	US Survey Feet	US Survey Feet
1082_976.las	US Survey Feet	US Survey Feet
1082_978.las	US Survey Feet	US Survey Feet
1082_980.las	US Survey Feet	US Survey Feet
1082_982.las	US Survey Feet	US Survey Feet
1082_984.las	US Survey Feet	US Survey Feet
1082_986.las	US Survey Feet	US Survey Feet
1082_988.las	US Survey Feet	US Survey Feet
1082_990.las	US Survey Feet	US Survey Feet
1082_992.las	US Survey Feet	US Survey Feet
1082_994.las	US Survey Feet	US Survey Feet
1082_996.las	US Survey Feet	US Survey Feet
1082_998.las	US Survey Feet	US Survey Feet
1084_1000.las	US Survey Feet	US Survey Feet

## 2.6 Report on Units (Tiled Data) - continued

File	Horizontal Unit	Vertical Unit
1084_1002.las	US Survey Feet	US Survey Feet
1084_1004.las	US Survey Feet	US Survey Feet
1084_1006.las	US Survey Feet	US Survey Feet
1084_1008.las	US Survey Feet	US Survey Feet
1084_1010.las	US Survey Feet	US Survey Feet
1084_1012.las	US Survey Feet	US Survey Feet
1084_1014.las	US Survey Feet	US Survey Feet
1084_1016.las	US Survey Feet	US Survey Feet
1084_1018.las	US Survey Feet	US Survey Feet
1084_1020.las	US Survey Feet	US Survey Feet
1084_1022.las	US Survey Feet	US Survey Feet
1084_1024.las	US Survey Feet	US Survey Feet
1084_1026.las	US Survey Feet	US Survey Feet
1084_910.las	US Survey Feet	US Survey Feet
1084_912.las	US Survey Feet	US Survey Feet
1084_914.las	US Survey Feet	US Survey Feet
1084_916.las	US Survey Feet	US Survey Feet
1084_918.las	US Survey Feet	US Survey Feet
1084_920.las	US Survey Feet	US Survey Feet
1084_922.las	US Survey Feet	US Survey Feet
1084_924.las	US Survey Feet	US Survey Feet
1084_926.las	US Survey Feet	US Survey Feet
1084_928.las	US Survey Feet	US Survey Feet
1084_930.las	US Survey Feet	US Survey Feet
1084_932.las	US Survey Feet	US Survey Feet
1084_934.las	US Survey Feet	US Survey Feet
1084_936.las	US Survey Feet	US Survey Feet
1084_938.las	US Survey Feet	US Survey Feet
1084_940.las	US Survey Feet	US Survey Feet
1084_942.las	US Survey Feet	US Survey Feet
1084_944.las	US Survey Feet	US Survey Feet
1084_946.las	US Survey Feet	US Survey Feet
1084_948.las	US Survey Feet	US Survey Feet
1084_950.las	US Survey Feet	US Survey Feet
1084_952.las	US Survey Feet	US Survey Feet
1084_954.las	US Survey Feet	US Survey Feet
1084_956.las	US Survey Feet	US Survey Feet
1084_958.las	US Survey Feet	US Survey Feet
1084_960.las	US Survey Feet	US Survey Feet
1084_962.las	US Survey Feet	US Survey Feet
1084_964.las	US Survey Feet	US Survey Feet
1084_966.las	US Survey Feet	US Survey Feet
1084_968.las	US Survey Feet	US Survey Feet
1084_970.las	US Survey Feet	US Survey Feet
1084_972.las	US Survey Feet	US Survey Feet
1084_974.las	US Survey Feet	US Survey Feet
1084_976.las	US Survey Feet	US Survey Feet
1084_978.las	US Survey Feet	US Survey Feet
1084_980.las	US Survey Feet	US Survey Feet

## 2.6 Report on Units (Tiled Data) - continued

File	Horizontal Unit	Vertical Unit
1084_982.las	US Survey Feet	US Survey Feet
1084_984.las	US Survey Feet	US Survey Feet
1084_986.las	US Survey Feet	US Survey Feet
1084_988.las	US Survey Feet	US Survey Feet
1084_990.las	US Survey Feet	US Survey Feet
1084_992.las	US Survey Feet	US Survey Feet
1084_994.las	US Survey Feet	US Survey Feet
1084_996.las	US Survey Feet	US Survey Feet
1084_998.las	US Survey Feet	US Survey Feet
1086_1000.las	US Survey Feet	US Survey Feet
1086_1002.las	US Survey Feet	US Survey Feet
1086_1004.las	US Survey Feet	US Survey Feet
1086_1006.las	US Survey Feet	US Survey Feet
1086_1008.las	US Survey Feet	US Survey Feet
1086_1010.las	US Survey Feet	US Survey Feet
1086_1012.las	US Survey Feet	US Survey Feet
1086_1014.las	US Survey Feet	US Survey Feet
1086_1016.las	US Survey Feet	US Survey Feet
1086_1018.las	US Survey Feet	US Survey Feet
1086_1020.las	US Survey Feet	US Survey Feet
1086_1022.las	US Survey Feet	US Survey Feet
1086_1024.las	US Survey Feet	US Survey Feet
1086_1026.las	US Survey Feet	US Survey Feet
1086_910.las	US Survey Feet	US Survey Feet
1086_912.las	US Survey Feet	US Survey Feet
1086_914.las	US Survey Feet	US Survey Feet
1086_916.las	US Survey Feet	US Survey Feet
1086_918.las	US Survey Feet	US Survey Feet
1086_920.las	US Survey Feet	US Survey Feet
1086_922.las	US Survey Feet	US Survey Feet
1086_924.las	US Survey Feet	US Survey Feet
1086_926.las	US Survey Feet	US Survey Feet
1086_928.las	US Survey Feet	US Survey Feet
1086_930.las	US Survey Feet	US Survey Feet
1086_932.las	US Survey Feet	US Survey Feet
1086_934.las	US Survey Feet	US Survey Feet
1086_936.las	US Survey Feet	US Survey Feet
1086_938.las	US Survey Feet	US Survey Feet
1086_940.las	US Survey Feet	US Survey Feet
1086_942.las	US Survey Feet	US Survey Feet
1086_944.las	US Survey Feet	US Survey Feet
1086_946.las	US Survey Feet	US Survey Feet
1086_948.las	US Survey Feet	US Survey Feet
1086_950.las	US Survey Feet	US Survey Feet
1086_952.las	US Survey Feet	US Survey Feet
1086_954.las	US Survey Feet	US Survey Feet
1086_956.las	US Survey Feet	US Survey Feet
1086_958.las	US Survey Feet	US Survey Feet
1086_960.las	US Survey Feet	US Survey Feet

## 2.6 Report on Units (Tiled Data) - continued

File	Horizontal Unit	Vertical Unit
1086_962.las	US Survey Feet	US Survey Feet
1086_964.las	US Survey Feet	US Survey Feet
1086_966.las	US Survey Feet	US Survey Feet
1086_968.las	US Survey Feet	US Survey Feet
1086_970.las	US Survey Feet	US Survey Feet
1086_972.las	US Survey Feet	US Survey Feet
1086_974.las	US Survey Feet	US Survey Feet
1086_976.las	US Survey Feet	US Survey Feet
1086_978.las	US Survey Feet	US Survey Feet
1086_980.las	US Survey Feet	US Survey Feet
1086_982.las	US Survey Feet	US Survey Feet
1086_984.las	US Survey Feet	US Survey Feet
1086_986.las	US Survey Feet	US Survey Feet
1086_988.las	US Survey Feet	US Survey Feet
1086_990.las	US Survey Feet	US Survey Feet
1086_992.las	US Survey Feet	US Survey Feet
1086_994.las	US Survey Feet	US Survey Feet
1086_996.las	US Survey Feet	US Survey Feet
1086_998.las	US Survey Feet	US Survey Feet
1088_1000.las	US Survey Feet	US Survey Feet
1088_1002.las	US Survey Feet	US Survey Feet
1088_1004.las	US Survey Feet	US Survey Feet
1088_1006.las	US Survey Feet	US Survey Feet
1088_1008.las	US Survey Feet	US Survey Feet
1088_1010.las	US Survey Feet	US Survey Feet
1088_1012.las	US Survey Feet	US Survey Feet
1088_1014.las	US Survey Feet	US Survey Feet
1088_1016.las	US Survey Feet	US Survey Feet
1088_1018.las	US Survey Feet	US Survey Feet
1088_1020.las	US Survey Feet	US Survey Feet
1088_1022.las	US Survey Feet	US Survey Feet
1088_1024.las	US Survey Feet	US Survey Feet
1088_1026.las	US Survey Feet	US Survey Feet
1088_910.las	US Survey Feet	US Survey Feet
1088_912.las	US Survey Feet	US Survey Feet
1088_914.las	US Survey Feet	US Survey Feet
1088_916.las	US Survey Feet	US Survey Feet
1088_918.las	US Survey Feet	US Survey Feet
1088_920.las	US Survey Feet	US Survey Feet
1088_922.las	US Survey Feet	US Survey Feet
1088_924.las	US Survey Feet	US Survey Feet
1088_926.las	US Survey Feet	US Survey Feet
1088_928.las	US Survey Feet	US Survey Feet
1088_930.las	US Survey Feet	US Survey Feet
1088_932.las	US Survey Feet	US Survey Feet
1088_934.las	US Survey Feet	US Survey Feet
1088_936.las	US Survey Feet	US Survey Feet
1088_938.las	US Survey Feet	US Survey Feet
1088_940.las	US Survey Feet	US Survey Feet

## 2.6 Report on Units (Tiled Data) - continued

File	Horizontal Unit	Vertical Unit
1088_942.las	US Survey Feet	US Survey Feet
1088_944.las	US Survey Feet	US Survey Feet
1088_946.las	US Survey Feet	US Survey Feet
1088_948.las	US Survey Feet	US Survey Feet
1088_950.las	US Survey Feet	US Survey Feet
1088_952.las	US Survey Feet	US Survey Feet
1088_954.las	US Survey Feet	US Survey Feet
1088_956.las	US Survey Feet	US Survey Feet
1088_958.las	US Survey Feet	US Survey Feet
1088_960.las	US Survey Feet	US Survey Feet
1088_962.las	US Survey Feet	US Survey Feet
1088_964.las	US Survey Feet	US Survey Feet
1088_966.las	US Survey Feet	US Survey Feet
1088_968.las	US Survey Feet	US Survey Feet
1088_970.las	US Survey Feet	US Survey Feet
1088_972.las	US Survey Feet	US Survey Feet
1088_974.las	US Survey Feet	US Survey Feet
1088_976.las	US Survey Feet	US Survey Feet
1088_978.las	US Survey Feet	US Survey Feet
1088_980.las	US Survey Feet	US Survey Feet
1088_982.las	US Survey Feet	US Survey Feet
1088_984.las	US Survey Feet	US Survey Feet
1088_986.las	US Survey Feet	US Survey Feet
1088_988.las	US Survey Feet	US Survey Feet
1088_990.las	US Survey Feet	US Survey Feet
1088_992.las	US Survey Feet	US Survey Feet
1088_994.las	US Survey Feet	US Survey Feet
1088_996.las	US Survey Feet	US Survey Feet
1088_998.las	US Survey Feet	US Survey Feet
1090_1000.las	US Survey Feet	US Survey Feet
1090_1002.las	US Survey Feet	US Survey Feet
1090_1004.las	US Survey Feet	US Survey Feet
1090_1006.las	US Survey Feet	US Survey Feet
1090_1008.las	US Survey Feet	US Survey Feet
1090_1010.las	US Survey Feet	US Survey Feet
1090_1012.las	US Survey Feet	US Survey Feet
1090_1014.las	US Survey Feet	US Survey Feet
1090_1016.las	US Survey Feet	US Survey Feet
1090_1018.las	US Survey Feet	US Survey Feet
1090_1020.las	US Survey Feet	US Survey Feet
1090_1022.las	US Survey Feet	US Survey Feet
1090_1024.las	US Survey Feet	US Survey Feet
1090_910.las	US Survey Feet	US Survey Feet
1090_912.las	US Survey Feet	US Survey Feet
1090_914.las	US Survey Feet	US Survey Feet
1090_916.las	US Survey Feet	US Survey Feet
1090_918.las	US Survey Feet	US Survey Feet
1090_920.las	US Survey Feet	US Survey Feet
1090_922.las	US Survey Feet	US Survey Feet

## 2.6 Report on Units (Tiled Data) - continued

File	Horizontal Unit	Vertical Unit
1090_924.las	US Survey Feet	US Survey Feet
1090_926.las	US Survey Feet	US Survey Feet
1090_928.las	US Survey Feet	US Survey Feet
1090_930.las	US Survey Feet	US Survey Feet
1090_932.las	US Survey Feet	US Survey Feet
1090_934.las	US Survey Feet	US Survey Feet
1090_936.las	US Survey Feet	US Survey Feet
1090_938.las	US Survey Feet	US Survey Feet
1090_940.las	US Survey Feet	US Survey Feet
1090_942.las	US Survey Feet	US Survey Feet
1090_944.las	US Survey Feet	US Survey Feet
1090_946.las	US Survey Feet	US Survey Feet
1090_948.las	US Survey Feet	US Survey Feet
1090_950.las	US Survey Feet	US Survey Feet
1090_952.las	US Survey Feet	US Survey Feet
1090_954.las	US Survey Feet	US Survey Feet
1090_956.las	US Survey Feet	US Survey Feet
1090_958.las	US Survey Feet	US Survey Feet
1090_960.las	US Survey Feet	US Survey Feet
1090_962.las	US Survey Feet	US Survey Feet
1090_964.las	US Survey Feet	US Survey Feet
1090_966.las	US Survey Feet	US Survey Feet
1090_968.las	US Survey Feet	US Survey Feet
1090_970.las	US Survey Feet	US Survey Feet
1090_972.las	US Survey Feet	US Survey Feet
1090_974.las	US Survey Feet	US Survey Feet
1090_976.las	US Survey Feet	US Survey Feet
1090_978.las	US Survey Feet	US Survey Feet
1090_980.las	US Survey Feet	US Survey Feet
1090_982.las	US Survey Feet	US Survey Feet
1090_984.las	US Survey Feet	US Survey Feet
1090_986.las	US Survey Feet	US Survey Feet
1090_988.las	US Survey Feet	US Survey Feet
1090_990.las	US Survey Feet	US Survey Feet
1090_992.las	US Survey Feet	US Survey Feet
1090_994.las	US Survey Feet	US Survey Feet
1090_996.las	US Survey Feet	US Survey Feet
1090_998.las	US Survey Feet	US Survey Feet
1092_1000.las	US Survey Feet	US Survey Feet
1092_1002.las	US Survey Feet	US Survey Feet
1092_1004.las	US Survey Feet	US Survey Feet
1092_1006.las	US Survey Feet	US Survey Feet
1092_1008.las	US Survey Feet	US Survey Feet
1092_1010.las	US Survey Feet	US Survey Feet
1092_1012.las	US Survey Feet	US Survey Feet
1092_1014.las	US Survey Feet	US Survey Feet
1092_1016.las	US Survey Feet	US Survey Feet
1092_1018.las	US Survey Feet	US Survey Feet
1092_1020.las	US Survey Feet	US Survey Feet



## 2.6 Report on Units (Tiled Data) - continued

File	Horizontal Unit	Vertical Unit
1092_1022.las	US Survey Feet	US Survey Feet
1092_1024.las	US Survey Feet	US Survey Feet
1092_910.las	US Survey Feet	US Survey Feet
1092_912.las	US Survey Feet	US Survey Feet
1092_914.las	US Survey Feet	US Survey Feet
1092_916.las	US Survey Feet	US Survey Feet
1092_918.las	US Survey Feet	US Survey Feet
1092_920.las	US Survey Feet	US Survey Feet
1092_922.las	US Survey Feet	US Survey Feet
1092_924.las	US Survey Feet	US Survey Feet
1092_926.las	US Survey Feet	US Survey Feet
1092_928.las	US Survey Feet	US Survey Feet
1092_930.las	US Survey Feet	US Survey Feet
1092_932.las	US Survey Feet	US Survey Feet
1092_934.las	US Survey Feet	US Survey Feet
1092_936.las	US Survey Feet	US Survey Feet
1092_938.las	US Survey Feet	US Survey Feet
1092_940.las	US Survey Feet	US Survey Feet
1092_942.las	US Survey Feet	US Survey Feet
1092_944.las	US Survey Feet	US Survey Feet
1092_946.las	US Survey Feet	US Survey Feet
1092_948.las	US Survey Feet	US Survey Feet
1092_950.las	US Survey Feet	US Survey Feet
1092_952.las	US Survey Feet	US Survey Feet
1092_954.las	US Survey Feet	US Survey Feet
1092_956.las	US Survey Feet	US Survey Feet
1092_958.las	US Survey Feet	US Survey Feet
1092_960.las	US Survey Feet	US Survey Feet
1092_962.las	US Survey Feet	US Survey Feet
1092_964.las	US Survey Feet	US Survey Feet
1092_966.las	US Survey Feet	US Survey Feet
1092_968.las	US Survey Feet	US Survey Feet
1092_970.las	US Survey Feet	US Survey Feet
1092_972.las	US Survey Feet	US Survey Feet
1092_974.las	US Survey Feet	US Survey Feet
1092_976.las	US Survey Feet	US Survey Feet
1092_978.las	US Survey Feet	US Survey Feet
1092_980.las	US Survey Feet	US Survey Feet
1092_982.las	US Survey Feet	US Survey Feet
1092_984.las	US Survey Feet	US Survey Feet
1092_986.las	US Survey Feet	US Survey Feet
1092_988.las	US Survey Feet	US Survey Feet
1092_990.las	US Survey Feet	US Survey Feet
1092_992.las	US Survey Feet	US Survey Feet
1092_994.las	US Survey Feet	US Survey Feet
1092_996.las	US Survey Feet	US Survey Feet
1092_998.las	US Survey Feet	US Survey Feet
1094_1000.las	US Survey Feet	US Survey Feet
1094_1002.las	US Survey Feet	US Survey Feet

## 2.6 Report on Units (Tiled Data) - continued

File	Horizontal Unit	Vertical Unit
1094_1004.las	US Survey Feet	US Survey Feet
1094_1006.las	US Survey Feet	US Survey Feet
1094_1008.las	US Survey Feet	US Survey Feet
1094_1010.las	US Survey Feet	US Survey Feet
1094_1012.las	US Survey Feet	US Survey Feet
1094_1014.las	US Survey Feet	US Survey Feet
1094_1016.las	US Survey Feet	US Survey Feet
1094_1018.las	US Survey Feet	US Survey Feet
1094_1020.las	US Survey Feet	US Survey Feet
1094_1022.las	US Survey Feet	US Survey Feet
1094_1024.las	US Survey Feet	US Survey Feet
1094_910.las	US Survey Feet	US Survey Feet
1094_912.las	US Survey Feet	US Survey Feet
1094_914.las	US Survey Feet	US Survey Feet
1094_916.las	US Survey Feet	US Survey Feet
1094_918.las	US Survey Feet	US Survey Feet
1094_920.las	US Survey Feet	US Survey Feet
1094_922.las	US Survey Feet	US Survey Feet
1094_924.las	US Survey Feet	US Survey Feet
1094_926.las	US Survey Feet	US Survey Feet
1094_928.las	US Survey Feet	US Survey Feet
1094_930.las	US Survey Feet	US Survey Feet
1094_932.las	US Survey Feet	US Survey Feet
1094_934.las	US Survey Feet	US Survey Feet
1094_936.las	US Survey Feet	US Survey Feet
1094_938.las	US Survey Feet	US Survey Feet
1094_940.las	US Survey Feet	US Survey Feet
1094_942.las	US Survey Feet	US Survey Feet
1094_944.las	US Survey Feet	US Survey Feet
1094_946.las	US Survey Feet	US Survey Feet
1094_948.las	US Survey Feet	US Survey Feet
1094_950.las	US Survey Feet	US Survey Feet
1094_952.las	US Survey Feet	US Survey Feet
1094_954.las	US Survey Feet	US Survey Feet
1094_956.las	US Survey Feet	US Survey Feet
1094_958.las	US Survey Feet	US Survey Feet
1094_960.las	US Survey Feet	US Survey Feet
1094_962.las	US Survey Feet	US Survey Feet
1094_964.las	US Survey Feet	US Survey Feet
1094_966.las	US Survey Feet	US Survey Feet
1094_968.las	US Survey Feet	US Survey Feet
1094_970.las	US Survey Feet	US Survey Feet
1094_972.las	US Survey Feet	US Survey Feet
1094_974.las	US Survey Feet	US Survey Feet
1094_976.las	US Survey Feet	US Survey Feet
1094_978.las	US Survey Feet	US Survey Feet
1094_980.las	US Survey Feet	US Survey Feet
1094_982.las	US Survey Feet	US Survey Feet
1094_984.las	US Survey Feet	US Survey Feet

## 2.6 Report on Units (Tiled Data) - continued

File	Horizontal Unit	Vertical Unit
1094_986.las	US Survey Feet	US Survey Feet
1094_988.las	US Survey Feet	US Survey Feet
1094_990.las	US Survey Feet	US Survey Feet
1094_992.las	US Survey Feet	US Survey Feet
1094_994.las	US Survey Feet	US Survey Feet
1094_996.las	US Survey Feet	US Survey Feet
1094_998.las	US Survey Feet	US Survey Feet
1096_1000.las	US Survey Feet	US Survey Feet
1096_1002.las	US Survey Feet	US Survey Feet
1096_1004.las	US Survey Feet	US Survey Feet
1096_1006.las	US Survey Feet	US Survey Feet
1096_1008.las	US Survey Feet	US Survey Feet
1096_1010.las	US Survey Feet	US Survey Feet
1096_1012.las	US Survey Feet	US Survey Feet
1096_1014.las	US Survey Feet	US Survey Feet
1096_1016.las	US Survey Feet	US Survey Feet
1096_1018.las	US Survey Feet	US Survey Feet
1096_1020.las	US Survey Feet	US Survey Feet
1096_1022.las	US Survey Feet	US Survey Feet
1096_1024.las	US Survey Feet	US Survey Feet
1096_910.las	US Survey Feet	US Survey Feet
1096_912.las	US Survey Feet	US Survey Feet
1096_914.las	US Survey Feet	US Survey Feet
1096_916.las	US Survey Feet	US Survey Feet
1096_918.las	US Survey Feet	US Survey Feet
1096_920.las	US Survey Feet	US Survey Feet
1096_922.las	US Survey Feet	US Survey Feet
1096_924.las	US Survey Feet	US Survey Feet
1096_926.las	US Survey Feet	US Survey Feet
1096_928.las	US Survey Feet	US Survey Feet
1096_930.las	US Survey Feet	US Survey Feet
1096_932.las	US Survey Feet	US Survey Feet
1096_934.las	US Survey Feet	US Survey Feet
1096_936.las	US Survey Feet	US Survey Feet
1096_938.las	US Survey Feet	US Survey Feet
1096_940.las	US Survey Feet	US Survey Feet
1096_942.las	US Survey Feet	US Survey Feet
1096_944.las	US Survey Feet	US Survey Feet
1096_946.las	US Survey Feet	US Survey Feet
1096_948.las	US Survey Feet	US Survey Feet
1096_950.las	US Survey Feet	US Survey Feet
1096_952.las	US Survey Feet	US Survey Feet
1096_954.las	US Survey Feet	US Survey Feet
1096_956.las	US Survey Feet	US Survey Feet
1096_958.las	US Survey Feet	US Survey Feet
1096_960.las	US Survey Feet	US Survey Feet
1096_962.las	US Survey Feet	US Survey Feet
1096_964.las	US Survey Feet	US Survey Feet
1096_966.las	US Survey Feet	US Survey Feet

## 2.6 Report on Units (Tiled Data) - continued

File	Horizontal Unit	Vertical Unit
1096_968.las	US Survey Feet	US Survey Feet
1096_970.las	US Survey Feet	US Survey Feet
1096_972.las	US Survey Feet	US Survey Feet
1096_974.las	US Survey Feet	US Survey Feet
1096_976.las	US Survey Feet	US Survey Feet
1096_978.las	US Survey Feet	US Survey Feet
1096_980.las	US Survey Feet	US Survey Feet
1096_982.las	US Survey Feet	US Survey Feet
1096_984.las	US Survey Feet	US Survey Feet
1096_986.las	US Survey Feet	US Survey Feet
1096_988.las	US Survey Feet	US Survey Feet
1096_990.las	US Survey Feet	US Survey Feet
1096_992.las	US Survey Feet	US Survey Feet
1096_994.las	US Survey Feet	US Survey Feet
1096_996.las	US Survey Feet	US Survey Feet
1096_998.las	US Survey Feet	US Survey Feet
1098_1000.las	US Survey Feet	US Survey Feet
1098_1002.las	US Survey Feet	US Survey Feet
1098_1004.las	US Survey Feet	US Survey Feet
1098_1006.las	US Survey Feet	US Survey Feet
1098_1008.las	US Survey Feet	US Survey Feet
1098_1010.las	US Survey Feet	US Survey Feet
1098_1012.las	US Survey Feet	US Survey Feet
1098_1014.las	US Survey Feet	US Survey Feet
1098_1016.las	US Survey Feet	US Survey Feet
1098_1018.las	US Survey Feet	US Survey Feet
1098_1020.las	US Survey Feet	US Survey Feet
1098_1022.las	US Survey Feet	US Survey Feet
1098_1024.las	US Survey Feet	US Survey Feet
1098_910.las	US Survey Feet	US Survey Feet
1098_912.las	US Survey Feet	US Survey Feet
1098_914.las	US Survey Feet	US Survey Feet
1098_916.las	US Survey Feet	US Survey Feet
1098_918.las	US Survey Feet	US Survey Feet
1098_920.las	US Survey Feet	US Survey Feet
1098_922.las	US Survey Feet	US Survey Feet
1098_924.las	US Survey Feet	US Survey Feet
1098_926.las	US Survey Feet	US Survey Feet
1098_928.las	US Survey Feet	US Survey Feet
1098_930.las	US Survey Feet	US Survey Feet
1098_932.las	US Survey Feet	US Survey Feet
1098_934.las	US Survey Feet	US Survey Feet
1098_936.las	US Survey Feet	US Survey Feet
1098_938.las	US Survey Feet	US Survey Feet
1098_940.las	US Survey Feet	US Survey Feet
1098_942.las	US Survey Feet	US Survey Feet
1098_944.las	US Survey Feet	US Survey Feet
1098_946.las	US Survey Feet	US Survey Feet
1098_948.las	US Survey Feet	US Survey Feet

## 2.6 Report on Units (Tiled Data) - continued

File	Horizontal Unit	Vertical Unit
1098_950.las	US Survey Feet	US Survey Feet
1098_952.las	US Survey Feet	US Survey Feet
1098_954.las	US Survey Feet	US Survey Feet
1098_956.las	US Survey Feet	US Survey Feet
1098_958.las	US Survey Feet	US Survey Feet
1098_960.las	US Survey Feet	US Survey Feet
1098_962.las	US Survey Feet	US Survey Feet
1098_964.las	US Survey Feet	US Survey Feet
1098_966.las	US Survey Feet	US Survey Feet
1098_968.las	US Survey Feet	US Survey Feet
1098_970.las	US Survey Feet	US Survey Feet
1098_972.las	US Survey Feet	US Survey Feet
1098_974.las	US Survey Feet	US Survey Feet
1098_976.las	US Survey Feet	US Survey Feet
1098_978.las	US Survey Feet	US Survey Feet
1098_980.las	US Survey Feet	US Survey Feet
1098_982.las	US Survey Feet	US Survey Feet
1098_984.las	US Survey Feet	US Survey Feet
1098_986.las	US Survey Feet	US Survey Feet
1098_988.las	US Survey Feet	US Survey Feet
1098_990.las	US Survey Feet	US Survey Feet
1098_992.las	US Survey Feet	US Survey Feet
1098_994.las	US Survey Feet	US Survey Feet
1098_996.las	US Survey Feet	US Survey Feet
1098_998.las	US Survey Feet	US Survey Feet
1100_1000.las	US Survey Feet	US Survey Feet
1100_1002.las	US Survey Feet	US Survey Feet
1100_1004.las	US Survey Feet	US Survey Feet
1100_1006.las	US Survey Feet	US Survey Feet
1100_1008.las	US Survey Feet	US Survey Feet
1100_1010.las	US Survey Feet	US Survey Feet
1100_1012.las	US Survey Feet	US Survey Feet
1100_1014.las	US Survey Feet	US Survey Feet
1100_1016.las	US Survey Feet	US Survey Feet
1100_1018.las	US Survey Feet	US Survey Feet
1100_1020.las	US Survey Feet	US Survey Feet
1100_1022.las	US Survey Feet	US Survey Feet
1100_1024.las	US Survey Feet	US Survey Feet
1100_910.las	US Survey Feet	US Survey Feet
1100_912.las	US Survey Feet	US Survey Feet
1100_914.las	US Survey Feet	US Survey Feet
1100_916.las	US Survey Feet	US Survey Feet
1100_918.las	US Survey Feet	US Survey Feet
1100_920.las	US Survey Feet	US Survey Feet
1100_922.las	US Survey Feet	US Survey Feet
1100_924.las	US Survey Feet	US Survey Feet
1100_926.las	US Survey Feet	US Survey Feet
1100_928.las	US Survey Feet	US Survey Feet
1100_930.las	US Survey Feet	US Survey Feet

## 2.6 Report on Units (Tiled Data) - continued

File	Horizontal Unit	Vertical Unit
1100_932.las	US Survey Feet	US Survey Feet
1100_934.las	US Survey Feet	US Survey Feet
1100_936.las	US Survey Feet	US Survey Feet
1100_938.las	US Survey Feet	US Survey Feet
1100_940.las	US Survey Feet	US Survey Feet
1100_942.las	US Survey Feet	US Survey Feet
1100_944.las	US Survey Feet	US Survey Feet
1100_946.las	US Survey Feet	US Survey Feet
1100_948.las	US Survey Feet	US Survey Feet
1100_950.las	US Survey Feet	US Survey Feet
1100_952.las	US Survey Feet	US Survey Feet
1100_954.las	US Survey Feet	US Survey Feet
1100_956.las	US Survey Feet	US Survey Feet
1100_958.las	US Survey Feet	US Survey Feet
1100_960.las	US Survey Feet	US Survey Feet
1100_962.las	US Survey Feet	US Survey Feet
1100_964.las	US Survey Feet	US Survey Feet
1100_966.las	US Survey Feet	US Survey Feet
1100_968.las	US Survey Feet	US Survey Feet
1100_970.las	US Survey Feet	US Survey Feet
1100_972.las	US Survey Feet	US Survey Feet
1100_974.las	US Survey Feet	US Survey Feet
1100_976.las	US Survey Feet	US Survey Feet
1100_978.las	US Survey Feet	US Survey Feet
1100_980.las	US Survey Feet	US Survey Feet
1100_982.las	US Survey Feet	US Survey Feet
1100_984.las	US Survey Feet	US Survey Feet
1100_986.las	US Survey Feet	US Survey Feet
1100_988.las	US Survey Feet	US Survey Feet
1100_990.las	US Survey Feet	US Survey Feet
1100_992.las	US Survey Feet	US Survey Feet
1100_994.las	US Survey Feet	US Survey Feet
1100_996.las	US Survey Feet	US Survey Feet
1100_998.las	US Survey Feet	US Survey Feet
1102_1000.las	US Survey Feet	US Survey Feet
1102_1002.las	US Survey Feet	US Survey Feet
1102_1004.las	US Survey Feet	US Survey Feet
1102_1006.las	US Survey Feet	US Survey Feet
1102_1008.las	US Survey Feet	US Survey Feet
1102_1010.las	US Survey Feet	US Survey Feet
1102_1012.las	US Survey Feet	US Survey Feet
1102_1014.las	US Survey Feet	US Survey Feet
1102_1016.las	US Survey Feet	US Survey Feet
1102_1018.las	US Survey Feet	US Survey Feet
1102_1020.las	US Survey Feet	US Survey Feet
1102_1022.las	US Survey Feet	US Survey Feet
1102_1024.las	US Survey Feet	US Survey Feet
1102_910.las	US Survey Feet	US Survey Feet
1102_912.las	US Survey Feet	US Survey Feet

## 2.6 Report on Units (Tiled Data) - continued

File	Horizontal Unit	Vertical Unit
1102_914.las	US Survey Feet	US Survey Feet
1102_916.las	US Survey Feet	US Survey Feet
1102_918.las	US Survey Feet	US Survey Feet
1102_920.las	US Survey Feet	US Survey Feet
1102_922.las	US Survey Feet	US Survey Feet
1102_924.las	US Survey Feet	US Survey Feet
1102_926.las	US Survey Feet	US Survey Feet
1102_928.las	US Survey Feet	US Survey Feet
1102_930.las	US Survey Feet	US Survey Feet
1102_932.las	US Survey Feet	US Survey Feet
1102_934.las	US Survey Feet	US Survey Feet
1102_936.las	US Survey Feet	US Survey Feet
1102_938.las	US Survey Feet	US Survey Feet
1102_940.las	US Survey Feet	US Survey Feet
1102_942.las	US Survey Feet	US Survey Feet
1102_944.las	US Survey Feet	US Survey Feet
1102_946.las	US Survey Feet	US Survey Feet
1102_948.las	US Survey Feet	US Survey Feet
1102_950.las	US Survey Feet	US Survey Feet
1102_952.las	US Survey Feet	US Survey Feet
1102_954.las	US Survey Feet	US Survey Feet
1102_956.las	US Survey Feet	US Survey Feet
1102_958.las	US Survey Feet	US Survey Feet
1102_960.las	US Survey Feet	US Survey Feet
1102_962.las	US Survey Feet	US Survey Feet
1102_964.las	US Survey Feet	US Survey Feet
1102_966.las	US Survey Feet	US Survey Feet
1102_968.las	US Survey Feet	US Survey Feet
1102_970.las	US Survey Feet	US Survey Feet
1102_972.las	US Survey Feet	US Survey Feet
1102_974.las	US Survey Feet	US Survey Feet
1102_976.las	US Survey Feet	US Survey Feet
1102_978.las	US Survey Feet	US Survey Feet
1102_980.las	US Survey Feet	US Survey Feet
1102_982.las	US Survey Feet	US Survey Feet
1102_984.las	US Survey Feet	US Survey Feet
1102_986.las	US Survey Feet	US Survey Feet
1102_988.las	US Survey Feet	US Survey Feet
1102_990.las	US Survey Feet	US Survey Feet
1102_992.las	US Survey Feet	US Survey Feet
1102_994.las	US Survey Feet	US Survey Feet
1102_996.las	US Survey Feet	US Survey Feet
1102_998.las	US Survey Feet	US Survey Feet
1104_1000.las	US Survey Feet	US Survey Feet
1104_1002.las	US Survey Feet	US Survey Feet
1104_1004.las	US Survey Feet	US Survey Feet
1104_1006.las	US Survey Feet	US Survey Feet
1104_1008.las	US Survey Feet	US Survey Feet
1104_1010.las	US Survey Feet	US Survey Feet

## 2.6 Report on Units (Tiled Data) - continued

File	Horizontal Unit	Vertical Unit
1104_1012.las	US Survey Feet	US Survey Feet
1104_1014.las	US Survey Feet	US Survey Feet
1104_1016.las	US Survey Feet	US Survey Feet
1104_1018.las	US Survey Feet	US Survey Feet
1104_1020.las	US Survey Feet	US Survey Feet
1104_1022.las	US Survey Feet	US Survey Feet
1104_1024.las	US Survey Feet	US Survey Feet
1104_910.las	US Survey Feet	US Survey Feet
1104_912.las	US Survey Feet	US Survey Feet
1104_914.las	US Survey Feet	US Survey Feet
1104_916.las	US Survey Feet	US Survey Feet
1104_918.las	US Survey Feet	US Survey Feet
1104_920.las	US Survey Feet	US Survey Feet
1104_922.las	US Survey Feet	US Survey Feet
1104_924.las	US Survey Feet	US Survey Feet
1104_926.las	US Survey Feet	US Survey Feet
1104_928.las	US Survey Feet	US Survey Feet
1104_930.las	US Survey Feet	US Survey Feet
1104_932.las	US Survey Feet	US Survey Feet
1104_934.las	US Survey Feet	US Survey Feet
1104_936.las	US Survey Feet	US Survey Feet
1104_938.las	US Survey Feet	US Survey Feet
1104_940.las	US Survey Feet	US Survey Feet
1104_942.las	US Survey Feet	US Survey Feet
1104_944.las	US Survey Feet	US Survey Feet
1104_946.las	US Survey Feet	US Survey Feet
1104_948.las	US Survey Feet	US Survey Feet
1104_950.las	US Survey Feet	US Survey Feet
1104_952.las	US Survey Feet	US Survey Feet
1104_954.las	US Survey Feet	US Survey Feet
1104_956.las	US Survey Feet	US Survey Feet
1104_958.las	US Survey Feet	US Survey Feet
1104_960.las	US Survey Feet	US Survey Feet
1104_962.las	US Survey Feet	US Survey Feet
1104_964.las	US Survey Feet	US Survey Feet
1104_966.las	US Survey Feet	US Survey Feet
1104_968.las	US Survey Feet	US Survey Feet
1104_970.las	US Survey Feet	US Survey Feet
1104_972.las	US Survey Feet	US Survey Feet
1104_974.las	US Survey Feet	US Survey Feet
1104_976.las	US Survey Feet	US Survey Feet
1104_978.las	US Survey Feet	US Survey Feet
1104_980.las	US Survey Feet	US Survey Feet
1104_982.las	US Survey Feet	US Survey Feet
1104_984.las	US Survey Feet	US Survey Feet
1104_986.las	US Survey Feet	US Survey Feet
1104_988.las	US Survey Feet	US Survey Feet
1104_990.las	US Survey Feet	US Survey Feet
1104_992.las	US Survey Feet	US Survey Feet



## 2.6 Report on Units (Tiled Data) - continued

File	Horizontal Unit	Vertical Unit
1104_994.las	US Survey Feet	US Survey Feet
1104_996.las	US Survey Feet	US Survey Feet
1104_998.las	US Survey Feet	US Survey Feet
1106_1000.las	US Survey Feet	US Survey Feet
1106_1002.las	US Survey Feet	US Survey Feet
1106_1004.las	US Survey Feet	US Survey Feet
1106_1006.las	US Survey Feet	US Survey Feet
1106_1008.las	US Survey Feet	US Survey Feet
1106_1010.las	US Survey Feet	US Survey Feet
1106_1012.las	US Survey Feet	US Survey Feet
1106_1014.las	US Survey Feet	US Survey Feet
1106_1016.las	US Survey Feet	US Survey Feet
1106_1018.las	US Survey Feet	US Survey Feet
1106_1020.las	US Survey Feet	US Survey Feet
1106_1022.las	US Survey Feet	US Survey Feet
1106_1024.las	US Survey Feet	US Survey Feet
1106_910.las	US Survey Feet	US Survey Feet
1106_912.las	US Survey Feet	US Survey Feet
1106_914.las	US Survey Feet	US Survey Feet
1106_916.las	US Survey Feet	US Survey Feet
1106_918.las	US Survey Feet	US Survey Feet
1106_920.las	US Survey Feet	US Survey Feet
1106_922.las	US Survey Feet	US Survey Feet
1106_924.las	US Survey Feet	US Survey Feet
1106_926.las	US Survey Feet	US Survey Feet
1106_928.las	US Survey Feet	US Survey Feet
1106_930.las	US Survey Feet	US Survey Feet
1106_932.las	US Survey Feet	US Survey Feet
1106_934.las	US Survey Feet	US Survey Feet
1106_936.las	US Survey Feet	US Survey Feet
1106_938.las	US Survey Feet	US Survey Feet
1106_940.las	US Survey Feet	US Survey Feet
1106_942.las	US Survey Feet	US Survey Feet
1106_944.las	US Survey Feet	US Survey Feet
1106_946.las	US Survey Feet	US Survey Feet
1106_948.las	US Survey Feet	US Survey Feet
1106_950.las	US Survey Feet	US Survey Feet
1106_952.las	US Survey Feet	US Survey Feet
1106_954.las	US Survey Feet	US Survey Feet
1106_956.las	US Survey Feet	US Survey Feet
1106_958.las	US Survey Feet	US Survey Feet
1106_960.las	US Survey Feet	US Survey Feet
1106_962.las	US Survey Feet	US Survey Feet
1106_964.las	US Survey Feet	US Survey Feet
1106_966.las	US Survey Feet	US Survey Feet
1106_968.las	US Survey Feet	US Survey Feet
1106_970.las	US Survey Feet	US Survey Feet
1106_972.las	US Survey Feet	US Survey Feet
1106_974.las	US Survey Feet	US Survey Feet

## 2.6 Report on Units (Tiled Data) - continued

File	Horizontal Unit	Vertical Unit
1106_976.las	US Survey Feet	US Survey Feet
1106_978.las	US Survey Feet	US Survey Feet
1106_980.las	US Survey Feet	US Survey Feet
1106_982.las	US Survey Feet	US Survey Feet
1106_984.las	US Survey Feet	US Survey Feet
1106_986.las	US Survey Feet	US Survey Feet
1106_988.las	US Survey Feet	US Survey Feet
1106_990.las	US Survey Feet	US Survey Feet
1106_992.las	US Survey Feet	US Survey Feet
1106_994.las	US Survey Feet	US Survey Feet
1106_996.las	US Survey Feet	US Survey Feet
1106_998.las	US Survey Feet	US Survey Feet
1108_1000.las	US Survey Feet	US Survey Feet
1108_1002.las	US Survey Feet	US Survey Feet
1108_1004.las	US Survey Feet	US Survey Feet
1108_1006.las	US Survey Feet	US Survey Feet
1108_1008.las	US Survey Feet	US Survey Feet
1108_1010.las	US Survey Feet	US Survey Feet
1108_1012.las	US Survey Feet	US Survey Feet
1108_1014.las	US Survey Feet	US Survey Feet
1108_1016.las	US Survey Feet	US Survey Feet
1108_1018.las	US Survey Feet	US Survey Feet
1108_1020.las	US Survey Feet	US Survey Feet
1108_1022.las	US Survey Feet	US Survey Feet
1108_1024.las	US Survey Feet	US Survey Feet
1108_912.las	US Survey Feet	US Survey Feet
1108_914.las	US Survey Feet	US Survey Feet
1108_916.las	US Survey Feet	US Survey Feet
1108_918.las	US Survey Feet	US Survey Feet
1108_920.las	US Survey Feet	US Survey Feet
1108_922.las	US Survey Feet	US Survey Feet
1108_924.las	US Survey Feet	US Survey Feet
1108_926.las	US Survey Feet	US Survey Feet
1108_928.las	US Survey Feet	US Survey Feet
1108_930.las	US Survey Feet	US Survey Feet
1108_932.las	US Survey Feet	US Survey Feet
1108_934.las	US Survey Feet	US Survey Feet
1108_936.las	US Survey Feet	US Survey Feet
1108_938.las	US Survey Feet	US Survey Feet
1108_940.las	US Survey Feet	US Survey Feet
1108_942.las	US Survey Feet	US Survey Feet
1108_944.las	US Survey Feet	US Survey Feet
1108_946.las	US Survey Feet	US Survey Feet
1108_948.las	US Survey Feet	US Survey Feet
1108_950.las	US Survey Feet	US Survey Feet
1108_952.las	US Survey Feet	US Survey Feet
1108_954.las	US Survey Feet	US Survey Feet
1108_956.las	US Survey Feet	US Survey Feet
1108_958.las	US Survey Feet	US Survey Feet

## 2.6 Report on Units (Tiled Data) - continued

File	Horizontal Unit	Vertical Unit
1108_960.las	US Survey Feet	US Survey Feet
1108_962.las	US Survey Feet	US Survey Feet
1108_964.las	US Survey Feet	US Survey Feet
1108_966.las	US Survey Feet	US Survey Feet
1108_968.las	US Survey Feet	US Survey Feet
1108_970.las	US Survey Feet	US Survey Feet
1108_972.las	US Survey Feet	US Survey Feet
1108_974.las	US Survey Feet	US Survey Feet
1108_976.las	US Survey Feet	US Survey Feet
1108_978.las	US Survey Feet	US Survey Feet
1108_980.las	US Survey Feet	US Survey Feet
1108_982.las	US Survey Feet	US Survey Feet
1108_984.las	US Survey Feet	US Survey Feet
1108_986.las	US Survey Feet	US Survey Feet
1108_988.las	US Survey Feet	US Survey Feet
1108_990.las	US Survey Feet	US Survey Feet
1108_992.las	US Survey Feet	US Survey Feet
1108_994.las	US Survey Feet	US Survey Feet
1108_996.las	US Survey Feet	US Survey Feet
1108_998.las	US Survey Feet	US Survey Feet
1110_1000.las	US Survey Feet	US Survey Feet
1110_1002.las	US Survey Feet	US Survey Feet
1110_1004.las	US Survey Feet	US Survey Feet
1110_1006.las	US Survey Feet	US Survey Feet
1110_1008.las	US Survey Feet	US Survey Feet
1110_1010.las	US Survey Feet	US Survey Feet
1110_1012.las	US Survey Feet	US Survey Feet
1110_1014.las	US Survey Feet	US Survey Feet
1110_1016.las	US Survey Feet	US Survey Feet
1110_1018.las	US Survey Feet	US Survey Feet
1110_1020.las	US Survey Feet	US Survey Feet
1110_1022.las	US Survey Feet	US Survey Feet
1110_1024.las	US Survey Feet	US Survey Feet
1110_912.las	US Survey Feet	US Survey Feet
1110_914.las	US Survey Feet	US Survey Feet
1110_916.las	US Survey Feet	US Survey Feet
1110_918.las	US Survey Feet	US Survey Feet
1110_920.las	US Survey Feet	US Survey Feet
1110_922.las	US Survey Feet	US Survey Feet
1110_924.las	US Survey Feet	US Survey Feet
1110_926.las	US Survey Feet	US Survey Feet
1110_928.las	US Survey Feet	US Survey Feet
1110_930.las	US Survey Feet	US Survey Feet
1110_932.las	US Survey Feet	US Survey Feet
1110_934.las	US Survey Feet	US Survey Feet
1110_936.las	US Survey Feet	US Survey Feet
1110_938.las	US Survey Feet	US Survey Feet
1110_940.las	US Survey Feet	US Survey Feet
1110_942.las	US Survey Feet	US Survey Feet

## 2.6 Report on Units (Tiled Data) - continued

File	Horizontal Unit	Vertical Unit
1110_944.las	US Survey Feet	US Survey Feet
1110_946.las	US Survey Feet	US Survey Feet
1110_948.las	US Survey Feet	US Survey Feet
1110_950.las	US Survey Feet	US Survey Feet
1110_952.las	US Survey Feet	US Survey Feet
1110_954.las	US Survey Feet	US Survey Feet
1110_956.las	US Survey Feet	US Survey Feet
1110_958.las	US Survey Feet	US Survey Feet
1110_960.las	US Survey Feet	US Survey Feet
1110_962.las	US Survey Feet	US Survey Feet
1110_964.las	US Survey Feet	US Survey Feet
1110_966.las	US Survey Feet	US Survey Feet
1110_968.las	US Survey Feet	US Survey Feet
1110_970.las	US Survey Feet	US Survey Feet
1110_972.las	US Survey Feet	US Survey Feet
1110_974.las	US Survey Feet	US Survey Feet
1110_976.las	US Survey Feet	US Survey Feet
1110_978.las	US Survey Feet	US Survey Feet
1110_980.las	US Survey Feet	US Survey Feet
1110_982.las	US Survey Feet	US Survey Feet
1110_984.las	US Survey Feet	US Survey Feet
1110_986.las	US Survey Feet	US Survey Feet
1110_988.las	US Survey Feet	US Survey Feet
1110_990.las	US Survey Feet	US Survey Feet
1110_992.las	US Survey Feet	US Survey Feet
1110_994.las	US Survey Feet	US Survey Feet
1110_996.las	US Survey Feet	US Survey Feet
1110_998.las	US Survey Feet	US Survey Feet
1112_1000.las	US Survey Feet	US Survey Feet
1112_1002.las	US Survey Feet	US Survey Feet
1112_1004.las	US Survey Feet	US Survey Feet
1112_1006.las	US Survey Feet	US Survey Feet
1112_1008.las	US Survey Feet	US Survey Feet
1112_1010.las	US Survey Feet	US Survey Feet
1112_1012.las	US Survey Feet	US Survey Feet
1112_1014.las	US Survey Feet	US Survey Feet
1112_1016.las	US Survey Feet	US Survey Feet
1112_1018.las	US Survey Feet	US Survey Feet
1112_1020.las	US Survey Feet	US Survey Feet
1112_1022.las	US Survey Feet	US Survey Feet
1112_1024.las	US Survey Feet	US Survey Feet
1112_912.las	US Survey Feet	US Survey Feet
1112_914.las	US Survey Feet	US Survey Feet
1112_916.las	US Survey Feet	US Survey Feet
1112_918.las	US Survey Feet	US Survey Feet
1112_920.las	US Survey Feet	US Survey Feet
1112_922.las	US Survey Feet	US Survey Feet
1112_924.las	US Survey Feet	US Survey Feet
1112_926.las	US Survey Feet	US Survey Feet

## 2.6 Report on Units (Tiled Data) - continued

File	Horizontal Unit	Vertical Unit
1112_928.las	US Survey Feet	US Survey Feet
1112_930.las	US Survey Feet	US Survey Feet
1112_932.las	US Survey Feet	US Survey Feet
1112_934.las	US Survey Feet	US Survey Feet
1112_936.las	US Survey Feet	US Survey Feet
1112_938.las	US Survey Feet	US Survey Feet
1112_940.las	US Survey Feet	US Survey Feet
1112_942.las	US Survey Feet	US Survey Feet
1112_944.las	US Survey Feet	US Survey Feet
1112_946.las	US Survey Feet	US Survey Feet
1112_948.las	US Survey Feet	US Survey Feet
1112_950.las	US Survey Feet	US Survey Feet
1112_952.las	US Survey Feet	US Survey Feet
1112_954.las	US Survey Feet	US Survey Feet
1112_956.las	US Survey Feet	US Survey Feet
1112_958.las	US Survey Feet	US Survey Feet
1112_960.las	US Survey Feet	US Survey Feet
1112_962.las	US Survey Feet	US Survey Feet
1112_964.las	US Survey Feet	US Survey Feet
1112_966.las	US Survey Feet	US Survey Feet
1112_968.las	US Survey Feet	US Survey Feet
1112_970.las	US Survey Feet	US Survey Feet
1112_972.las	US Survey Feet	US Survey Feet
1112_974.las	US Survey Feet	US Survey Feet
1112_976.las	US Survey Feet	US Survey Feet
1112_978.las	US Survey Feet	US Survey Feet
1112_980.las	US Survey Feet	US Survey Feet
1112_982.las	US Survey Feet	US Survey Feet
1112_984.las	US Survey Feet	US Survey Feet
1112_986.las	US Survey Feet	US Survey Feet
1112_988.las	US Survey Feet	US Survey Feet
1112_990.las	US Survey Feet	US Survey Feet
1112_992.las	US Survey Feet	US Survey Feet
1112_994.las	US Survey Feet	US Survey Feet
1112_996.las	US Survey Feet	US Survey Feet
1112_998.las	US Survey Feet	US Survey Feet
1114_1000.las	US Survey Feet	US Survey Feet
1114_1002.las	US Survey Feet	US Survey Feet
1114_1004.las	US Survey Feet	US Survey Feet
1114_1006.las	US Survey Feet	US Survey Feet
1114_1008.las	US Survey Feet	US Survey Feet
1114_1010.las	US Survey Feet	US Survey Feet
1114_1012.las	US Survey Feet	US Survey Feet
1114_1014.las	US Survey Feet	US Survey Feet
1114_1016.las	US Survey Feet	US Survey Feet
1114_1018.las	US Survey Feet	US Survey Feet
1114_1020.las	US Survey Feet	US Survey Feet
1114_1022.las	US Survey Feet	US Survey Feet
1114_1024.las	US Survey Feet	US Survey Feet

## 2.6 Report on Units (Tiled Data) - continued

File	Horizontal Unit	Vertical Unit
1114_1026.las	US Survey Feet	US Survey Feet
1114_912.las	US Survey Feet	US Survey Feet
1114_914.las	US Survey Feet	US Survey Feet
1114_916.las	US Survey Feet	US Survey Feet
1114_918.las	US Survey Feet	US Survey Feet
1114_920.las	US Survey Feet	US Survey Feet
1114_922.las	US Survey Feet	US Survey Feet
1114_924.las	US Survey Feet	US Survey Feet
1114_926.las	US Survey Feet	US Survey Feet
1114_928.las	US Survey Feet	US Survey Feet
1114_930.las	US Survey Feet	US Survey Feet
1114_932.las	US Survey Feet	US Survey Feet
1114_934.las	US Survey Feet	US Survey Feet
1114_936.las	US Survey Feet	US Survey Feet
1114_938.las	US Survey Feet	US Survey Feet
1114_940.las	US Survey Feet	US Survey Feet
1114_942.las	US Survey Feet	US Survey Feet
1114_944.las	US Survey Feet	US Survey Feet
1114_946.las	US Survey Feet	US Survey Feet
1114_948.las	US Survey Feet	US Survey Feet
1114_950.las	US Survey Feet	US Survey Feet
1114_952.las	US Survey Feet	US Survey Feet
1114_954.las	US Survey Feet	US Survey Feet
1114_956.las	US Survey Feet	US Survey Feet
1114_958.las	US Survey Feet	US Survey Feet
1114_960.las	US Survey Feet	US Survey Feet
1114_962.las	US Survey Feet	US Survey Feet
1114_964.las	US Survey Feet	US Survey Feet
1114_966.las	US Survey Feet	US Survey Feet
1114_968.las	US Survey Feet	US Survey Feet
1114_970.las	US Survey Feet	US Survey Feet
1114_972.las	US Survey Feet	US Survey Feet
1114_974.las	US Survey Feet	US Survey Feet
1114_976.las	US Survey Feet	US Survey Feet
1114_978.las	US Survey Feet	US Survey Feet
1114_980.las	US Survey Feet	US Survey Feet
1114_982.las	US Survey Feet	US Survey Feet
1114_984.las	US Survey Feet	US Survey Feet
1114_986.las	US Survey Feet	US Survey Feet
1114_988.las	US Survey Feet	US Survey Feet
1114_990.las	US Survey Feet	US Survey Feet
1114_992.las	US Survey Feet	US Survey Feet
1114_994.las	US Survey Feet	US Survey Feet
1114_996.las	US Survey Feet	US Survey Feet
1114_998.las	US Survey Feet	US Survey Feet
1116_1000.las	US Survey Feet	US Survey Feet
1116_1002.las	US Survey Feet	US Survey Feet
1116_1004.las	US Survey Feet	US Survey Feet
1116_1006.las	US Survey Feet	US Survey Feet

## 2.6 Report on Units (Tiled Data) - continued

File	Horizontal Unit	Vertical Unit
1116_1008.las	US Survey Feet	US Survey Feet
1116_1010.las	US Survey Feet	US Survey Feet
1116_1012.las	US Survey Feet	US Survey Feet
1116_1014.las	US Survey Feet	US Survey Feet
1116_1016.las	US Survey Feet	US Survey Feet
1116_1018.las	US Survey Feet	US Survey Feet
1116_1020.las	US Survey Feet	US Survey Feet
1116_1022.las	US Survey Feet	US Survey Feet
1116_1024.las	US Survey Feet	US Survey Feet
1116_1026.las	US Survey Feet	US Survey Feet
1116_912.las	US Survey Feet	US Survey Feet
1116_914.las	US Survey Feet	US Survey Feet
1116_916.las	US Survey Feet	US Survey Feet
1116_918.las	US Survey Feet	US Survey Feet
1116_920.las	US Survey Feet	US Survey Feet
1116_922.las	US Survey Feet	US Survey Feet
1116_924.las	US Survey Feet	US Survey Feet
1116_926.las	US Survey Feet	US Survey Feet
1116_928.las	US Survey Feet	US Survey Feet
1116_930.las	US Survey Feet	US Survey Feet
1116_932.las	US Survey Feet	US Survey Feet
1116_934.las	US Survey Feet	US Survey Feet
1116_936.las	US Survey Feet	US Survey Feet
1116_938.las	US Survey Feet	US Survey Feet
1116_940.las	US Survey Feet	US Survey Feet
1116_942.las	US Survey Feet	US Survey Feet
1116_944.las	US Survey Feet	US Survey Feet
1116_946.las	US Survey Feet	US Survey Feet
1116_948.las	US Survey Feet	US Survey Feet
1116_950.las	US Survey Feet	US Survey Feet
1116_952.las	US Survey Feet	US Survey Feet
1116_954.las	US Survey Feet	US Survey Feet
1116_956.las	US Survey Feet	US Survey Feet
1116_958.las	US Survey Feet	US Survey Feet
1116_960.las	US Survey Feet	US Survey Feet
1116_962.las	US Survey Feet	US Survey Feet
1116_964.las	US Survey Feet	US Survey Feet
1116_966.las	US Survey Feet	US Survey Feet
1116_968.las	US Survey Feet	US Survey Feet
1116_970.las	US Survey Feet	US Survey Feet
1116_972.las	US Survey Feet	US Survey Feet
1116_974.las	US Survey Feet	US Survey Feet
1116_976.las	US Survey Feet	US Survey Feet
1116_978.las	US Survey Feet	US Survey Feet
1116_980.las	US Survey Feet	US Survey Feet
1116_982.las	US Survey Feet	US Survey Feet
1116_984.las	US Survey Feet	US Survey Feet
1116_986.las	US Survey Feet	US Survey Feet
1116_988.las	US Survey Feet	US Survey Feet

## 2.6 Report on Units (Tiled Data) - continued

File	Horizontal Unit	Vertical Unit
1116_990.las	US Survey Feet	US Survey Feet
1116_992.las	US Survey Feet	US Survey Feet
1116_994.las	US Survey Feet	US Survey Feet
1116_996.las	US Survey Feet	US Survey Feet
1116_998.las	US Survey Feet	US Survey Feet
1118_1000.las	US Survey Feet	US Survey Feet
1118_1002.las	US Survey Feet	US Survey Feet
1118_1004.las	US Survey Feet	US Survey Feet
1118_1006.las	US Survey Feet	US Survey Feet
1118_1008.las	US Survey Feet	US Survey Feet
1118_1010.las	US Survey Feet	US Survey Feet
1118_1012.las	US Survey Feet	US Survey Feet
1118_1014.las	US Survey Feet	US Survey Feet
1118_1016.las	US Survey Feet	US Survey Feet
1118_1018.las	US Survey Feet	US Survey Feet
1118_1020.las	US Survey Feet	US Survey Feet
1118_1022.las	US Survey Feet	US Survey Feet
1118_1024.las	US Survey Feet	US Survey Feet
1118_1026.las	US Survey Feet	US Survey Feet
1118_912.las	US Survey Feet	US Survey Feet
1118_914.las	US Survey Feet	US Survey Feet
1118_916.las	US Survey Feet	US Survey Feet
1118_918.las	US Survey Feet	US Survey Feet
1118_920.las	US Survey Feet	US Survey Feet
1118_922.las	US Survey Feet	US Survey Feet
1118_924.las	US Survey Feet	US Survey Feet
1118_926.las	US Survey Feet	US Survey Feet
1118_928.las	US Survey Feet	US Survey Feet
1118_930.las	US Survey Feet	US Survey Feet
1118_932.las	US Survey Feet	US Survey Feet
1118_934.las	US Survey Feet	US Survey Feet
1118_936.las	US Survey Feet	US Survey Feet
1118_938.las	US Survey Feet	US Survey Feet
1118_940.las	US Survey Feet	US Survey Feet
1118_942.las	US Survey Feet	US Survey Feet
1118_944.las	US Survey Feet	US Survey Feet
1118_946.las	US Survey Feet	US Survey Feet
1118_948.las	US Survey Feet	US Survey Feet
1118_950.las	US Survey Feet	US Survey Feet
1118_952.las	US Survey Feet	US Survey Feet
1118_954.las	US Survey Feet	US Survey Feet
1118_956.las	US Survey Feet	US Survey Feet
1118_958.las	US Survey Feet	US Survey Feet
1118_960.las	US Survey Feet	US Survey Feet
1118_962.las	US Survey Feet	US Survey Feet
1118_964.las	US Survey Feet	US Survey Feet
1118_966.las	US Survey Feet	US Survey Feet
1118_968.las	US Survey Feet	US Survey Feet
1118_970.las	US Survey Feet	US Survey Feet



## 2.6 Report on Units (Tiled Data) - continued

File	Horizontal Unit	Vertical Unit
1118_972.las	US Survey Feet	US Survey Feet
1118_974.las	US Survey Feet	US Survey Feet
1118_976.las	US Survey Feet	US Survey Feet
1118_978.las	US Survey Feet	US Survey Feet
1118_980.las	US Survey Feet	US Survey Feet
1118_982.las	US Survey Feet	US Survey Feet
1118_984.las	US Survey Feet	US Survey Feet
1118_986.las	US Survey Feet	US Survey Feet
1118_988.las	US Survey Feet	US Survey Feet
1118_990.las	US Survey Feet	US Survey Feet
1118_992.las	US Survey Feet	US Survey Feet
1118_994.las	US Survey Feet	US Survey Feet
1118_996.las	US Survey Feet	US Survey Feet
1118_998.las	US Survey Feet	US Survey Feet
1120_1000.las	US Survey Feet	US Survey Feet
1120_1002.las	US Survey Feet	US Survey Feet
1120_1004.las	US Survey Feet	US Survey Feet
1120_1006.las	US Survey Feet	US Survey Feet
1120_1008.las	US Survey Feet	US Survey Feet
1120_1010.las	US Survey Feet	US Survey Feet
1120_1012.las	US Survey Feet	US Survey Feet
1120_1014.las	US Survey Feet	US Survey Feet
1120_1016.las	US Survey Feet	US Survey Feet
1120_1018.las	US Survey Feet	US Survey Feet
1120_1020.las	US Survey Feet	US Survey Feet
1120_1022.las	US Survey Feet	US Survey Feet
1120_1024.las	US Survey Feet	US Survey Feet
1120_1026.las	US Survey Feet	US Survey Feet
1120_912.las	US Survey Feet	US Survey Feet
1120_914.las	US Survey Feet	US Survey Feet
1120_916.las	US Survey Feet	US Survey Feet
1120_918.las	US Survey Feet	US Survey Feet
1120_920.las	US Survey Feet	US Survey Feet
1120_922.las	US Survey Feet	US Survey Feet
1120_924.las	US Survey Feet	US Survey Feet
1120_926.las	US Survey Feet	US Survey Feet
1120_928.las	US Survey Feet	US Survey Feet
1120_930.las	US Survey Feet	US Survey Feet
1120_932.las	US Survey Feet	US Survey Feet
1120_934.las	US Survey Feet	US Survey Feet
1120_936.las	US Survey Feet	US Survey Feet
1120_938.las	US Survey Feet	US Survey Feet
1120_940.las	US Survey Feet	US Survey Feet
1120_942.las	US Survey Feet	US Survey Feet
1120_944.las	US Survey Feet	US Survey Feet
1120_946.las	US Survey Feet	US Survey Feet
1120_948.las	US Survey Feet	US Survey Feet
1120_950.las	US Survey Feet	US Survey Feet
1120_952.las	US Survey Feet	US Survey Feet

## 2.6 Report on Units (Tiled Data) - continued

File	Horizontal Unit	Vertical Unit
1120_954.las	US Survey Feet	US Survey Feet
1120_956.las	US Survey Feet	US Survey Feet
1120_958.las	US Survey Feet	US Survey Feet
1120_960.las	US Survey Feet	US Survey Feet
1120_962.las	US Survey Feet	US Survey Feet
1120_964.las	US Survey Feet	US Survey Feet
1120_966.las	US Survey Feet	US Survey Feet
1120_968.las	US Survey Feet	US Survey Feet
1120_970.las	US Survey Feet	US Survey Feet
1120_972.las	US Survey Feet	US Survey Feet
1120_974.las	US Survey Feet	US Survey Feet
1120_976.las	US Survey Feet	US Survey Feet
1120_978.las	US Survey Feet	US Survey Feet
1120_980.las	US Survey Feet	US Survey Feet
1120_982.las	US Survey Feet	US Survey Feet
1120_984.las	US Survey Feet	US Survey Feet
1120_986.las	US Survey Feet	US Survey Feet
1120_988.las	US Survey Feet	US Survey Feet
1120_990.las	US Survey Feet	US Survey Feet
1120_992.las	US Survey Feet	US Survey Feet
1120_994.las	US Survey Feet	US Survey Feet
1120_996.las	US Survey Feet	US Survey Feet
1120_998.las	US Survey Feet	US Survey Feet
1122_1000.las	US Survey Feet	US Survey Feet
1122_1002.las	US Survey Feet	US Survey Feet
1122_1004.las	US Survey Feet	US Survey Feet
1122_1006.las	US Survey Feet	US Survey Feet
1122_1008.las	US Survey Feet	US Survey Feet
1122_1010.las	US Survey Feet	US Survey Feet
1122_1012.las	US Survey Feet	US Survey Feet
1122_1014.las	US Survey Feet	US Survey Feet
1122_1016.las	US Survey Feet	US Survey Feet
1122_1018.las	US Survey Feet	US Survey Feet
1122_1020.las	US Survey Feet	US Survey Feet
1122_1022.las	US Survey Feet	US Survey Feet
1122_1024.las	US Survey Feet	US Survey Feet
1122_1026.las	US Survey Feet	US Survey Feet
1122_912.las	US Survey Feet	US Survey Feet
1122_914.las	US Survey Feet	US Survey Feet
1122_916.las	US Survey Feet	US Survey Feet
1122_918.las	US Survey Feet	US Survey Feet
1122_920.las	US Survey Feet	US Survey Feet
1122_922.las	US Survey Feet	US Survey Feet
1122_924.las	US Survey Feet	US Survey Feet
1122_926.las	US Survey Feet	US Survey Feet
1122_928.las	US Survey Feet	US Survey Feet
1122_930.las	US Survey Feet	US Survey Feet
1122_932.las	US Survey Feet	US Survey Feet
1122_934.las	US Survey Feet	US Survey Feet

## 2.6 Report on Units (Tiled Data) - continued

File	Horizontal Unit	Vertical Unit
1122_936.las	US Survey Feet	US Survey Feet
1122_938.las	US Survey Feet	US Survey Feet
1122_940.las	US Survey Feet	US Survey Feet
1122_942.las	US Survey Feet	US Survey Feet
1122_944.las	US Survey Feet	US Survey Feet
1122_946.las	US Survey Feet	US Survey Feet
1122_948.las	US Survey Feet	US Survey Feet
1122_950.las	US Survey Feet	US Survey Feet
1122_952.las	US Survey Feet	US Survey Feet
1122_954.las	US Survey Feet	US Survey Feet
1122_956.las	US Survey Feet	US Survey Feet
1122_958.las	US Survey Feet	US Survey Feet
1122_960.las	US Survey Feet	US Survey Feet
1122_962.las	US Survey Feet	US Survey Feet
1122_964.las	US Survey Feet	US Survey Feet
1122_966.las	US Survey Feet	US Survey Feet
1122_968.las	US Survey Feet	US Survey Feet
1122_970.las	US Survey Feet	US Survey Feet
1122_972.las	US Survey Feet	US Survey Feet
1122_974.las	US Survey Feet	US Survey Feet
1122_976.las	US Survey Feet	US Survey Feet
1122_978.las	US Survey Feet	US Survey Feet
1122_980.las	US Survey Feet	US Survey Feet
1122_982.las	US Survey Feet	US Survey Feet
1122_984.las	US Survey Feet	US Survey Feet
1122_986.las	US Survey Feet	US Survey Feet
1122_988.las	US Survey Feet	US Survey Feet
1122_990.las	US Survey Feet	US Survey Feet
1122_992.las	US Survey Feet	US Survey Feet
1122_994.las	US Survey Feet	US Survey Feet
1122_996.las	US Survey Feet	US Survey Feet
1122_998.las	US Survey Feet	US Survey Feet
1124_1000.las	US Survey Feet	US Survey Feet
1124_1002.las	US Survey Feet	US Survey Feet
1124_1004.las	US Survey Feet	US Survey Feet
1124_1006.las	US Survey Feet	US Survey Feet
1124_1008.las	US Survey Feet	US Survey Feet
1124_1010.las	US Survey Feet	US Survey Feet
1124_1012.las	US Survey Feet	US Survey Feet
1124_1014.las	US Survey Feet	US Survey Feet
1124_1016.las	US Survey Feet	US Survey Feet
1124_1018.las	US Survey Feet	US Survey Feet
1124_1020.las	US Survey Feet	US Survey Feet
1124_1022.las	US Survey Feet	US Survey Feet
1124_1024.las	US Survey Feet	US Survey Feet
1124_1026.las	US Survey Feet	US Survey Feet
1124_912.las	US Survey Feet	US Survey Feet
1124_914.las	US Survey Feet	US Survey Feet
1124_916.las	US Survey Feet	US Survey Feet

## 2.6 Report on Units (Tiled Data) - continued

File	Horizontal Unit	Vertical Unit
1124_918.las	US Survey Feet	US Survey Feet
1124_920.las	US Survey Feet	US Survey Feet
1124_922.las	US Survey Feet	US Survey Feet
1124_924.las	US Survey Feet	US Survey Feet
1124_926.las	US Survey Feet	US Survey Feet
1124_928.las	US Survey Feet	US Survey Feet
1124_930.las	US Survey Feet	US Survey Feet
1124_932.las	US Survey Feet	US Survey Feet
1124_934.las	US Survey Feet	US Survey Feet
1124_936.las	US Survey Feet	US Survey Feet
1124_938.las	US Survey Feet	US Survey Feet
1124_940.las	US Survey Feet	US Survey Feet
1124_942.las	US Survey Feet	US Survey Feet
1124_944.las	US Survey Feet	US Survey Feet
1124_946.las	US Survey Feet	US Survey Feet
1124_948.las	US Survey Feet	US Survey Feet
1124_950.las	US Survey Feet	US Survey Feet
1124_952.las	US Survey Feet	US Survey Feet
1124_954.las	US Survey Feet	US Survey Feet
1124_956.las	US Survey Feet	US Survey Feet
1124_958.las	US Survey Feet	US Survey Feet
1124_960.las	US Survey Feet	US Survey Feet
1124_962.las	US Survey Feet	US Survey Feet
1124_964.las	US Survey Feet	US Survey Feet
1124_966.las	US Survey Feet	US Survey Feet
1124_968.las	US Survey Feet	US Survey Feet
1124_970.las	US Survey Feet	US Survey Feet
1124_972.las	US Survey Feet	US Survey Feet
1124_974.las	US Survey Feet	US Survey Feet
1124_976.las	US Survey Feet	US Survey Feet
1124_978.las	US Survey Feet	US Survey Feet
1124_980.las	US Survey Feet	US Survey Feet
1124_982.las	US Survey Feet	US Survey Feet
1124_984.las	US Survey Feet	US Survey Feet
1124_986.las	US Survey Feet	US Survey Feet
1124_988.las	US Survey Feet	US Survey Feet
1124_990.las	US Survey Feet	US Survey Feet
1124_992.las	US Survey Feet	US Survey Feet
1124_994.las	US Survey Feet	US Survey Feet
1124_996.las	US Survey Feet	US Survey Feet
1124_998.las	US Survey Feet	US Survey Feet
1126_1000.las	US Survey Feet	US Survey Feet
1126_1002.las	US Survey Feet	US Survey Feet
1126_1004.las	US Survey Feet	US Survey Feet
1126_1006.las	US Survey Feet	US Survey Feet
1126_1008.las	US Survey Feet	US Survey Feet
1126_1010.las	US Survey Feet	US Survey Feet
1126_1012.las	US Survey Feet	US Survey Feet
1126_1014.las	US Survey Feet	US Survey Feet

## 2.6 Report on Units (Tiled Data) - continued

File	Horizontal Unit	Vertical Unit
1126_1016.las	US Survey Feet	US Survey Feet
1126_1018.las	US Survey Feet	US Survey Feet
1126_1020.las	US Survey Feet	US Survey Feet
1126_1022.las	US Survey Feet	US Survey Feet
1126_1024.las	US Survey Feet	US Survey Feet
1126_1026.las	US Survey Feet	US Survey Feet
1126_912.las	US Survey Feet	US Survey Feet
1126_914.las	US Survey Feet	US Survey Feet
1126_916.las	US Survey Feet	US Survey Feet
1126_918.las	US Survey Feet	US Survey Feet
1126_920.las	US Survey Feet	US Survey Feet
1126_922.las	US Survey Feet	US Survey Feet
1126_924.las	US Survey Feet	US Survey Feet
1126_926.las	US Survey Feet	US Survey Feet
1126_928.las	US Survey Feet	US Survey Feet
1126_930.las	US Survey Feet	US Survey Feet
1126_932.las	US Survey Feet	US Survey Feet
1126_934.las	US Survey Feet	US Survey Feet
1126_936.las	US Survey Feet	US Survey Feet
1126_938.las	US Survey Feet	US Survey Feet
1126_940.las	US Survey Feet	US Survey Feet
1126_942.las	US Survey Feet	US Survey Feet
1126_944.las	US Survey Feet	US Survey Feet
1126_946.las	US Survey Feet	US Survey Feet
1126_948.las	US Survey Feet	US Survey Feet
1126_950.las	US Survey Feet	US Survey Feet
1126_952.las	US Survey Feet	US Survey Feet
1126_954.las	US Survey Feet	US Survey Feet
1126_956.las	US Survey Feet	US Survey Feet
1126_958.las	US Survey Feet	US Survey Feet
1126_960.las	US Survey Feet	US Survey Feet
1126_962.las	US Survey Feet	US Survey Feet
1126_964.las	US Survey Feet	US Survey Feet
1126_966.las	US Survey Feet	US Survey Feet
1126_968.las	US Survey Feet	US Survey Feet
1126_970.las	US Survey Feet	US Survey Feet
1126_972.las	US Survey Feet	US Survey Feet
1126_974.las	US Survey Feet	US Survey Feet
1126_976.las	US Survey Feet	US Survey Feet
1126_978.las	US Survey Feet	US Survey Feet
1126_980.las	US Survey Feet	US Survey Feet
1126_982.las	US Survey Feet	US Survey Feet
1126_984.las	US Survey Feet	US Survey Feet
1126_986.las	US Survey Feet	US Survey Feet
1126_988.las	US Survey Feet	US Survey Feet
1126_990.las	US Survey Feet	US Survey Feet
1126_992.las	US Survey Feet	US Survey Feet
1126_994.las	US Survey Feet	US Survey Feet
1126_996.las	US Survey Feet	US Survey Feet

## 2.6 Report on Units (Tiled Data) - continued

File	Horizontal Unit	Vertical Unit
1126_998.las	US Survey Feet	US Survey Feet
1128_1000.las	US Survey Feet	US Survey Feet
1128_1002.las	US Survey Feet	US Survey Feet
1128_1004.las	US Survey Feet	US Survey Feet
1128_1006.las	US Survey Feet	US Survey Feet
1128_1008.las	US Survey Feet	US Survey Feet
1128_1010.las	US Survey Feet	US Survey Feet
1128_1012.las	US Survey Feet	US Survey Feet
1128_1014.las	US Survey Feet	US Survey Feet
1128_1016.las	US Survey Feet	US Survey Feet
1128_1018.las	US Survey Feet	US Survey Feet
1128_1020.las	US Survey Feet	US Survey Feet
1128_1022.las	US Survey Feet	US Survey Feet
1128_1024.las	US Survey Feet	US Survey Feet
1128_1026.las	US Survey Feet	US Survey Feet
1128_912.las	US Survey Feet	US Survey Feet
1128_914.las	US Survey Feet	US Survey Feet
1128_916.las	US Survey Feet	US Survey Feet
1128_918.las	US Survey Feet	US Survey Feet
1128_920.las	US Survey Feet	US Survey Feet
1128_922.las	US Survey Feet	US Survey Feet
1128_924.las	US Survey Feet	US Survey Feet
1128_926.las	US Survey Feet	US Survey Feet
1128_928.las	US Survey Feet	US Survey Feet
1128_930.las	US Survey Feet	US Survey Feet
1128_932.las	US Survey Feet	US Survey Feet
1128_934.las	US Survey Feet	US Survey Feet
1128_936.las	US Survey Feet	US Survey Feet
1128_938.las	US Survey Feet	US Survey Feet
1128_940.las	US Survey Feet	US Survey Feet
1128_942.las	US Survey Feet	US Survey Feet
1128_944.las	US Survey Feet	US Survey Feet
1128_946.las	US Survey Feet	US Survey Feet
1128_948.las	US Survey Feet	US Survey Feet
1128_950.las	US Survey Feet	US Survey Feet
1128_952.las	US Survey Feet	US Survey Feet
1128_954.las	US Survey Feet	US Survey Feet
1128_956.las	US Survey Feet	US Survey Feet
1128_958.las	US Survey Feet	US Survey Feet
1128_960.las	US Survey Feet	US Survey Feet
1128_962.las	US Survey Feet	US Survey Feet
1128_964.las	US Survey Feet	US Survey Feet
1128_966.las	US Survey Feet	US Survey Feet
1128_968.las	US Survey Feet	US Survey Feet
1128_970.las	US Survey Feet	US Survey Feet
1128_972.las	US Survey Feet	US Survey Feet
1128_974.las	US Survey Feet	US Survey Feet
1128_976.las	US Survey Feet	US Survey Feet
1128_978.las	US Survey Feet	US Survey Feet

## 2.6 Report on Units (Tiled Data) - continued

File	Horizontal Unit	Vertical Unit
1128_980.las	US Survey Feet	US Survey Feet
1128_982.las	US Survey Feet	US Survey Feet
1128_984.las	US Survey Feet	US Survey Feet
1128_986.las	US Survey Feet	US Survey Feet
1128_988.las	US Survey Feet	US Survey Feet
1128_990.las	US Survey Feet	US Survey Feet
1128_992.las	US Survey Feet	US Survey Feet
1128_994.las	US Survey Feet	US Survey Feet
1128_996.las	US Survey Feet	US Survey Feet
1128_998.las	US Survey Feet	US Survey Feet
1130_1000.las	US Survey Feet	US Survey Feet
1130_1002.las	US Survey Feet	US Survey Feet
1130_1004.las	US Survey Feet	US Survey Feet
1130_1006.las	US Survey Feet	US Survey Feet
1130_1008.las	US Survey Feet	US Survey Feet
1130_1010.las	US Survey Feet	US Survey Feet
1130_1012.las	US Survey Feet	US Survey Feet
1130_1014.las	US Survey Feet	US Survey Feet
1130_1016.las	US Survey Feet	US Survey Feet
1130_1018.las	US Survey Feet	US Survey Feet
1130_1020.las	US Survey Feet	US Survey Feet
1130_1022.las	US Survey Feet	US Survey Feet
1130_1024.las	US Survey Feet	US Survey Feet
1130_1026.las	US Survey Feet	US Survey Feet
1130_912.las	US Survey Feet	US Survey Feet
1130_914.las	US Survey Feet	US Survey Feet
1130_916.las	US Survey Feet	US Survey Feet
1130_918.las	US Survey Feet	US Survey Feet
1130_920.las	US Survey Feet	US Survey Feet
1130_922.las	US Survey Feet	US Survey Feet
1130_924.las	US Survey Feet	US Survey Feet
1130_926.las	US Survey Feet	US Survey Feet
1130_928.las	US Survey Feet	US Survey Feet
1130_930.las	US Survey Feet	US Survey Feet
1130_932.las	US Survey Feet	US Survey Feet
1130_934.las	US Survey Feet	US Survey Feet
1130_936.las	US Survey Feet	US Survey Feet
1130_938.las	US Survey Feet	US Survey Feet
1130_940.las	US Survey Feet	US Survey Feet
1130_942.las	US Survey Feet	US Survey Feet
1130_944.las	US Survey Feet	US Survey Feet
1130_946.las	US Survey Feet	US Survey Feet
1130_948.las	US Survey Feet	US Survey Feet
1130_950.las	US Survey Feet	US Survey Feet
1130_952.las	US Survey Feet	US Survey Feet
1130_954.las	US Survey Feet	US Survey Feet
1130_956.las	US Survey Feet	US Survey Feet
1130_958.las	US Survey Feet	US Survey Feet
1130_960.las	US Survey Feet	US Survey Feet

## 2.6 Report on Units (Tiled Data) - continued

File	Horizontal Unit	Vertical Unit
1130_962.las	US Survey Feet	US Survey Feet
1130_964.las	US Survey Feet	US Survey Feet
1130_966.las	US Survey Feet	US Survey Feet
1130_968.las	US Survey Feet	US Survey Feet
1130_970.las	US Survey Feet	US Survey Feet
1130_972.las	US Survey Feet	US Survey Feet
1130_974.las	US Survey Feet	US Survey Feet
1130_976.las	US Survey Feet	US Survey Feet
1130_978.las	US Survey Feet	US Survey Feet
1130_980.las	US Survey Feet	US Survey Feet
1130_982.las	US Survey Feet	US Survey Feet
1130_984.las	US Survey Feet	US Survey Feet
1130_986.las	US Survey Feet	US Survey Feet
1130_988.las	US Survey Feet	US Survey Feet
1130_990.las	US Survey Feet	US Survey Feet
1130_992.las	US Survey Feet	US Survey Feet
1130_994.las	US Survey Feet	US Survey Feet
1130_996.las	US Survey Feet	US Survey Feet
1130_998.las	US Survey Feet	US Survey Feet
1132_1000.las	US Survey Feet	US Survey Feet
1132_1002.las	US Survey Feet	US Survey Feet
1132_1004.las	US Survey Feet	US Survey Feet
1132_1006.las	US Survey Feet	US Survey Feet
1132_1008.las	US Survey Feet	US Survey Feet
1132_1010.las	US Survey Feet	US Survey Feet
1132_1012.las	US Survey Feet	US Survey Feet
1132_1014.las	US Survey Feet	US Survey Feet
1132_1016.las	US Survey Feet	US Survey Feet
1132_1018.las	US Survey Feet	US Survey Feet
1132_1020.las	US Survey Feet	US Survey Feet
1132_1022.las	US Survey Feet	US Survey Feet
1132_1024.las	US Survey Feet	US Survey Feet
1132_1026.las	US Survey Feet	US Survey Feet
1132_912.las	US Survey Feet	US Survey Feet
1132_914.las	US Survey Feet	US Survey Feet
1132_916.las	US Survey Feet	US Survey Feet
1132_918.las	US Survey Feet	US Survey Feet
1132_920.las	US Survey Feet	US Survey Feet
1132_922.las	US Survey Feet	US Survey Feet
1132_924.las	US Survey Feet	US Survey Feet
1132_926.las	US Survey Feet	US Survey Feet
1132_928.las	US Survey Feet	US Survey Feet
1132_930.las	US Survey Feet	US Survey Feet
1132_932.las	US Survey Feet	US Survey Feet
1132_934.las	US Survey Feet	US Survey Feet
1132_936.las	US Survey Feet	US Survey Feet
1132_938.las	US Survey Feet	US Survey Feet
1132_940.las	US Survey Feet	US Survey Feet
1132_942.las	US Survey Feet	US Survey Feet



## 2.6 Report on Units (Tiled Data) - continued

File	Horizontal Unit	Vertical Unit
1132_944.las	US Survey Feet	US Survey Feet
1132_946.las	US Survey Feet	US Survey Feet
1132_948.las	US Survey Feet	US Survey Feet
1132_950.las	US Survey Feet	US Survey Feet
1132_952.las	US Survey Feet	US Survey Feet
1132_954.las	US Survey Feet	US Survey Feet
1132_956.las	US Survey Feet	US Survey Feet
1132_958.las	US Survey Feet	US Survey Feet
1132_960.las	US Survey Feet	US Survey Feet
1132_962.las	US Survey Feet	US Survey Feet
1132_964.las	US Survey Feet	US Survey Feet
1132_966.las	US Survey Feet	US Survey Feet
1132_968.las	US Survey Feet	US Survey Feet
1132_970.las	US Survey Feet	US Survey Feet
1132_972.las	US Survey Feet	US Survey Feet
1132_974.las	US Survey Feet	US Survey Feet
1132_976.las	US Survey Feet	US Survey Feet
1132_978.las	US Survey Feet	US Survey Feet
1132_980.las	US Survey Feet	US Survey Feet
1132_982.las	US Survey Feet	US Survey Feet
1132_984.las	US Survey Feet	US Survey Feet
1132_986.las	US Survey Feet	US Survey Feet
1132_988.las	US Survey Feet	US Survey Feet
1132_990.las	US Survey Feet	US Survey Feet
1132_992.las	US Survey Feet	US Survey Feet
1132_994.las	US Survey Feet	US Survey Feet
1132_996.las	US Survey Feet	US Survey Feet
1132_998.las	US Survey Feet	US Survey Feet
1134_1000.las	US Survey Feet	US Survey Feet
1134_1002.las	US Survey Feet	US Survey Feet
1134_1004.las	US Survey Feet	US Survey Feet
1134_1006.las	US Survey Feet	US Survey Feet
1134_1008.las	US Survey Feet	US Survey Feet
1134_1010.las	US Survey Feet	US Survey Feet
1134_1012.las	US Survey Feet	US Survey Feet
1134_1014.las	US Survey Feet	US Survey Feet
1134_1016.las	US Survey Feet	US Survey Feet
1134_1018.las	US Survey Feet	US Survey Feet
1134_1020.las	US Survey Feet	US Survey Feet
1134_1022.las	US Survey Feet	US Survey Feet
1134_1024.las	US Survey Feet	US Survey Feet
1134_1026.las	US Survey Feet	US Survey Feet
1134_912.las	US Survey Feet	US Survey Feet
1134_914.las	US Survey Feet	US Survey Feet
1134_916.las	US Survey Feet	US Survey Feet
1134_918.las	US Survey Feet	US Survey Feet
1134_920.las	US Survey Feet	US Survey Feet
1134_922.las	US Survey Feet	US Survey Feet
1134_924.las	US Survey Feet	US Survey Feet

## 2.6 Report on Units (Tiled Data) - continued

File	Horizontal Unit	Vertical Unit
1134_926.las	US Survey Feet	US Survey Feet
1134_928.las	US Survey Feet	US Survey Feet
1134_930.las	US Survey Feet	US Survey Feet
1134_932.las	US Survey Feet	US Survey Feet
1134_934.las	US Survey Feet	US Survey Feet
1134_936.las	US Survey Feet	US Survey Feet
1134_938.las	US Survey Feet	US Survey Feet
1134_940.las	US Survey Feet	US Survey Feet
1134_942.las	US Survey Feet	US Survey Feet
1134_944.las	US Survey Feet	US Survey Feet
1134_946.las	US Survey Feet	US Survey Feet
1134_948.las	US Survey Feet	US Survey Feet
1134_950.las	US Survey Feet	US Survey Feet
1134_952.las	US Survey Feet	US Survey Feet
1134_954.las	US Survey Feet	US Survey Feet
1134_956.las	US Survey Feet	US Survey Feet
1134_958.las	US Survey Feet	US Survey Feet
1134_960.las	US Survey Feet	US Survey Feet
1134_962.las	US Survey Feet	US Survey Feet
1134_964.las	US Survey Feet	US Survey Feet
1134_966.las	US Survey Feet	US Survey Feet
1134_968.las	US Survey Feet	US Survey Feet
1134_970.las	US Survey Feet	US Survey Feet
1134_972.las	US Survey Feet	US Survey Feet
1134_974.las	US Survey Feet	US Survey Feet
1134_976.las	US Survey Feet	US Survey Feet
1134_978.las	US Survey Feet	US Survey Feet
1134_980.las	US Survey Feet	US Survey Feet
1134_982.las	US Survey Feet	US Survey Feet
1134_984.las	US Survey Feet	US Survey Feet
1134_986.las	US Survey Feet	US Survey Feet
1134_988.las	US Survey Feet	US Survey Feet
1134_990.las	US Survey Feet	US Survey Feet
1134_992.las	US Survey Feet	US Survey Feet
1134_994.las	US Survey Feet	US Survey Feet
1134_996.las	US Survey Feet	US Survey Feet
1134_998.las	US Survey Feet	US Survey Feet
1136_1000.las	US Survey Feet	US Survey Feet
1136_1002.las	US Survey Feet	US Survey Feet
1136_1004.las	US Survey Feet	US Survey Feet
1136_1006.las	US Survey Feet	US Survey Feet
1136_1008.las	US Survey Feet	US Survey Feet
1136_1010.las	US Survey Feet	US Survey Feet
1136_1012.las	US Survey Feet	US Survey Feet
1136_1014.las	US Survey Feet	US Survey Feet
1136_1016.las	US Survey Feet	US Survey Feet
1136_1018.las	US Survey Feet	US Survey Feet
1136_1020.las	US Survey Feet	US Survey Feet
1136_1022.las	US Survey Feet	US Survey Feet

## 2.6 Report on Units (Tiled Data) - continued

File	Horizontal Unit	Vertical Unit
1136_1024.las	US Survey Feet	US Survey Feet
1136_1026.las	US Survey Feet	US Survey Feet
1136_912.las	US Survey Feet	US Survey Feet
1136_914.las	US Survey Feet	US Survey Feet
1136_916.las	US Survey Feet	US Survey Feet
1136_918.las	US Survey Feet	US Survey Feet
1136_920.las	US Survey Feet	US Survey Feet
1136_922.las	US Survey Feet	US Survey Feet
1136_924.las	US Survey Feet	US Survey Feet
1136_926.las	US Survey Feet	US Survey Feet
1136_928.las	US Survey Feet	US Survey Feet
1136_930.las	US Survey Feet	US Survey Feet
1136_932.las	US Survey Feet	US Survey Feet
1136_934.las	US Survey Feet	US Survey Feet
1136_936.las	US Survey Feet	US Survey Feet
1136_938.las	US Survey Feet	US Survey Feet
1136_940.las	US Survey Feet	US Survey Feet
1136_942.las	US Survey Feet	US Survey Feet
1136_944.las	US Survey Feet	US Survey Feet
1136_946.las	US Survey Feet	US Survey Feet
1136_948.las	US Survey Feet	US Survey Feet
1136_950.las	US Survey Feet	US Survey Feet
1136_952.las	US Survey Feet	US Survey Feet
1136_954.las	US Survey Feet	US Survey Feet
1136_956.las	US Survey Feet	US Survey Feet
1136_958.las	US Survey Feet	US Survey Feet
1136_960.las	US Survey Feet	US Survey Feet
1136_962.las	US Survey Feet	US Survey Feet
1136_964.las	US Survey Feet	US Survey Feet
1136_966.las	US Survey Feet	US Survey Feet
1136_968.las	US Survey Feet	US Survey Feet
1136_970.las	US Survey Feet	US Survey Feet
1136_972.las	US Survey Feet	US Survey Feet
1136_974.las	US Survey Feet	US Survey Feet
1136_976.las	US Survey Feet	US Survey Feet
1136_978.las	US Survey Feet	US Survey Feet
1136_980.las	US Survey Feet	US Survey Feet
1136_982.las	US Survey Feet	US Survey Feet
1136_984.las	US Survey Feet	US Survey Feet
1136_986.las	US Survey Feet	US Survey Feet
1136_988.las	US Survey Feet	US Survey Feet
1136_990.las	US Survey Feet	US Survey Feet
1136_992.las	US Survey Feet	US Survey Feet
1136_994.las	US Survey Feet	US Survey Feet
1136_996.las	US Survey Feet	US Survey Feet
1136_998.las	US Survey Feet	US Survey Feet
1138_1000.las	US Survey Feet	US Survey Feet
1138_1002.las	US Survey Feet	US Survey Feet
1138_1004.las	US Survey Feet	US Survey Feet

## 2.6 Report on Units (Tiled Data) - continued

File	Horizontal Unit	Vertical Unit
1138_1006.las	US Survey Feet	US Survey Feet
1138_1008.las	US Survey Feet	US Survey Feet
1138_1010.las	US Survey Feet	US Survey Feet
1138_1012.las	US Survey Feet	US Survey Feet
1138_1014.las	US Survey Feet	US Survey Feet
1138_1016.las	US Survey Feet	US Survey Feet
1138_1018.las	US Survey Feet	US Survey Feet
1138_1020.las	US Survey Feet	US Survey Feet
1138_1022.las	US Survey Feet	US Survey Feet
1138_1024.las	US Survey Feet	US Survey Feet
1138_1026.las	US Survey Feet	US Survey Feet
1138_912.las	US Survey Feet	US Survey Feet
1138_914.las	US Survey Feet	US Survey Feet
1138_916.las	US Survey Feet	US Survey Feet
1138_918.las	US Survey Feet	US Survey Feet
1138_920.las	US Survey Feet	US Survey Feet
1138_922.las	US Survey Feet	US Survey Feet
1138_924.las	US Survey Feet	US Survey Feet
1138_926.las	US Survey Feet	US Survey Feet
1138_928.las	US Survey Feet	US Survey Feet
1138_930.las	US Survey Feet	US Survey Feet
1138_932.las	US Survey Feet	US Survey Feet
1138_934.las	US Survey Feet	US Survey Feet
1138_936.las	US Survey Feet	US Survey Feet
1138_938.las	US Survey Feet	US Survey Feet
1138_940.las	US Survey Feet	US Survey Feet
1138_942.las	US Survey Feet	US Survey Feet
1138_944.las	US Survey Feet	US Survey Feet
1138_946.las	US Survey Feet	US Survey Feet
1138_948.las	US Survey Feet	US Survey Feet
1138_950.las	US Survey Feet	US Survey Feet
1138_952.las	US Survey Feet	US Survey Feet
1138_954.las	US Survey Feet	US Survey Feet
1138_956.las	US Survey Feet	US Survey Feet
1138_958.las	US Survey Feet	US Survey Feet
1138_960.las	US Survey Feet	US Survey Feet
1138_962.las	US Survey Feet	US Survey Feet
1138_964.las	US Survey Feet	US Survey Feet
1138_966.las	US Survey Feet	US Survey Feet
1138_968.las	US Survey Feet	US Survey Feet
1138_970.las	US Survey Feet	US Survey Feet
1138_972.las	US Survey Feet	US Survey Feet
1138_974.las	US Survey Feet	US Survey Feet
1138_976.las	US Survey Feet	US Survey Feet
1138_978.las	US Survey Feet	US Survey Feet
1138_980.las	US Survey Feet	US Survey Feet
1138_982.las	US Survey Feet	US Survey Feet
1138_984.las	US Survey Feet	US Survey Feet
1138_986.las	US Survey Feet	US Survey Feet

## 2.6 Report on Units (Tiled Data) - continued

File	Horizontal Unit	Vertical Unit
1138_988.las	US Survey Feet	US Survey Feet
1138_990.las	US Survey Feet	US Survey Feet
1138_992.las	US Survey Feet	US Survey Feet
1138_994.las	US Survey Feet	US Survey Feet
1138_996.las	US Survey Feet	US Survey Feet
1138_998.las	US Survey Feet	US Survey Feet
1140_1000.las	US Survey Feet	US Survey Feet
1140_1002.las	US Survey Feet	US Survey Feet
1140_1004.las	US Survey Feet	US Survey Feet
1140_1006.las	US Survey Feet	US Survey Feet
1140_1008.las	US Survey Feet	US Survey Feet
1140_1010.las	US Survey Feet	US Survey Feet
1140_1012.las	US Survey Feet	US Survey Feet
1140_1014.las	US Survey Feet	US Survey Feet
1140_1016.las	US Survey Feet	US Survey Feet
1140_1018.las	US Survey Feet	US Survey Feet
1140_1020.las	US Survey Feet	US Survey Feet
1140_1022.las	US Survey Feet	US Survey Feet
1140_1024.las	US Survey Feet	US Survey Feet
1140_1026.las	US Survey Feet	US Survey Feet
1140_912.las	US Survey Feet	US Survey Feet
1140_914.las	US Survey Feet	US Survey Feet
1140_916.las	US Survey Feet	US Survey Feet
1140_918.las	US Survey Feet	US Survey Feet
1140_920.las	US Survey Feet	US Survey Feet
1140_922.las	US Survey Feet	US Survey Feet
1140_924.las	US Survey Feet	US Survey Feet
1140_926.las	US Survey Feet	US Survey Feet
1140_928.las	US Survey Feet	US Survey Feet
1140_930.las	US Survey Feet	US Survey Feet
1140_932.las	US Survey Feet	US Survey Feet
1140_934.las	US Survey Feet	US Survey Feet
1140_936.las	US Survey Feet	US Survey Feet
1140_938.las	US Survey Feet	US Survey Feet
1140_940.las	US Survey Feet	US Survey Feet
1140_942.las	US Survey Feet	US Survey Feet
1140_944.las	US Survey Feet	US Survey Feet
1140_946.las	US Survey Feet	US Survey Feet
1140_948.las	US Survey Feet	US Survey Feet
1140_950.las	US Survey Feet	US Survey Feet
1140_952.las	US Survey Feet	US Survey Feet
1140_954.las	US Survey Feet	US Survey Feet
1140_956.las	US Survey Feet	US Survey Feet
1140_958.las	US Survey Feet	US Survey Feet
1140_960.las	US Survey Feet	US Survey Feet
1140_962.las	US Survey Feet	US Survey Feet
1140_964.las	US Survey Feet	US Survey Feet
1140_966.las	US Survey Feet	US Survey Feet
1140_968.las	US Survey Feet	US Survey Feet

## 2.6 Report on Units (Tiled Data) - continued

File	Horizontal Unit	Vertical Unit
1140_970.las	US Survey Feet	US Survey Feet
1140_972.las	US Survey Feet	US Survey Feet
1140_974.las	US Survey Feet	US Survey Feet
1140_976.las	US Survey Feet	US Survey Feet
1140_978.las	US Survey Feet	US Survey Feet
1140_980.las	US Survey Feet	US Survey Feet
1140_982.las	US Survey Feet	US Survey Feet
1140_984.las	US Survey Feet	US Survey Feet
1140_986.las	US Survey Feet	US Survey Feet
1140_988.las	US Survey Feet	US Survey Feet
1140_990.las	US Survey Feet	US Survey Feet
1140_992.las	US Survey Feet	US Survey Feet
1140_994.las	US Survey Feet	US Survey Feet
1140_996.las	US Survey Feet	US Survey Feet
1140_998.las	US Survey Feet	US Survey Feet
1142_1000.las	US Survey Feet	US Survey Feet
1142_1002.las	US Survey Feet	US Survey Feet
1142_1004.las	US Survey Feet	US Survey Feet
1142_1006.las	US Survey Feet	US Survey Feet
1142_1008.las	US Survey Feet	US Survey Feet
1142_1010.las	US Survey Feet	US Survey Feet
1142_1012.las	US Survey Feet	US Survey Feet
1142_1014.las	US Survey Feet	US Survey Feet
1142_1016.las	US Survey Feet	US Survey Feet
1142_1018.las	US Survey Feet	US Survey Feet
1142_1020.las	US Survey Feet	US Survey Feet
1142_1022.las	US Survey Feet	US Survey Feet
1142_1024.las	US Survey Feet	US Survey Feet
1142_1026.las	US Survey Feet	US Survey Feet
1142_912.las	US Survey Feet	US Survey Feet
1142_914.las	US Survey Feet	US Survey Feet
1142_916.las	US Survey Feet	US Survey Feet
1142_918.las	US Survey Feet	US Survey Feet
1142_920.las	US Survey Feet	US Survey Feet
1142_922.las	US Survey Feet	US Survey Feet
1142_924.las	US Survey Feet	US Survey Feet
1142_926.las	US Survey Feet	US Survey Feet
1142_928.las	US Survey Feet	US Survey Feet
1142_930.las	US Survey Feet	US Survey Feet
1142_932.las	US Survey Feet	US Survey Feet
1142_934.las	US Survey Feet	US Survey Feet
1142_936.las	US Survey Feet	US Survey Feet
1142_938.las	US Survey Feet	US Survey Feet
1142_940.las	US Survey Feet	US Survey Feet
1142_942.las	US Survey Feet	US Survey Feet
1142_944.las	US Survey Feet	US Survey Feet
1142_946.las	US Survey Feet	US Survey Feet
1142_948.las	US Survey Feet	US Survey Feet
1142_950.las	US Survey Feet	US Survey Feet

## 2.6 Report on Units (Tiled Data) - continued

File	Horizontal Unit	Vertical Unit
1142_952.las	US Survey Feet	US Survey Feet
1142_954.las	US Survey Feet	US Survey Feet
1142_956.las	US Survey Feet	US Survey Feet
1142_958.las	US Survey Feet	US Survey Feet
1142_960.las	US Survey Feet	US Survey Feet
1142_962.las	US Survey Feet	US Survey Feet
1142_964.las	US Survey Feet	US Survey Feet
1142_966.las	US Survey Feet	US Survey Feet
1142_968.las	US Survey Feet	US Survey Feet
1142_970.las	US Survey Feet	US Survey Feet
1142_972.las	US Survey Feet	US Survey Feet
1142_974.las	US Survey Feet	US Survey Feet
1142_976.las	US Survey Feet	US Survey Feet
1142_978.las	US Survey Feet	US Survey Feet
1142_980.las	US Survey Feet	US Survey Feet
1142_982.las	US Survey Feet	US Survey Feet
1142_984.las	US Survey Feet	US Survey Feet
1142_986.las	US Survey Feet	US Survey Feet
1142_988.las	US Survey Feet	US Survey Feet
1142_990.las	US Survey Feet	US Survey Feet
1142_992.las	US Survey Feet	US Survey Feet
1142_994.las	US Survey Feet	US Survey Feet
1142_996.las	US Survey Feet	US Survey Feet
1142_998.las	US Survey Feet	US Survey Feet
1144_1000.las	US Survey Feet	US Survey Feet
1144_1002.las	US Survey Feet	US Survey Feet
1144_1004.las	US Survey Feet	US Survey Feet
1144_1006.las	US Survey Feet	US Survey Feet
1144_1008.las	US Survey Feet	US Survey Feet
1144_1010.las	US Survey Feet	US Survey Feet
1144_1012.las	US Survey Feet	US Survey Feet
1144_1014.las	US Survey Feet	US Survey Feet
1144_1016.las	US Survey Feet	US Survey Feet
1144_1018.las	US Survey Feet	US Survey Feet
1144_1020.las	US Survey Feet	US Survey Feet
1144_1022.las	US Survey Feet	US Survey Feet
1144_1024.las	US Survey Feet	US Survey Feet
1144_1026.las	US Survey Feet	US Survey Feet
1144_912.las	US Survey Feet	US Survey Feet
1144_914.las	US Survey Feet	US Survey Feet
1144_916.las	US Survey Feet	US Survey Feet
1144_918.las	US Survey Feet	US Survey Feet
1144_920.las	US Survey Feet	US Survey Feet
1144_922.las	US Survey Feet	US Survey Feet
1144_924.las	US Survey Feet	US Survey Feet
1144_926.las	US Survey Feet	US Survey Feet
1144_928.las	US Survey Feet	US Survey Feet
1144_930.las	US Survey Feet	US Survey Feet
1144_932.las	US Survey Feet	US Survey Feet

## 2.6 Report on Units (Tiled Data) - continued

File	Horizontal Unit	Vertical Unit
1144_934.las	US Survey Feet	US Survey Feet
1144_936.las	US Survey Feet	US Survey Feet
1144_938.las	US Survey Feet	US Survey Feet
1144_940.las	US Survey Feet	US Survey Feet
1144_942.las	US Survey Feet	US Survey Feet
1144_944.las	US Survey Feet	US Survey Feet
1144_946.las	US Survey Feet	US Survey Feet
1144_948.las	US Survey Feet	US Survey Feet
1144_950.las	US Survey Feet	US Survey Feet
1144_952.las	US Survey Feet	US Survey Feet
1144_954.las	US Survey Feet	US Survey Feet
1144_956.las	US Survey Feet	US Survey Feet
1144_958.las	US Survey Feet	US Survey Feet
1144_960.las	US Survey Feet	US Survey Feet
1144_962.las	US Survey Feet	US Survey Feet
1144_964.las	US Survey Feet	US Survey Feet
1144_966.las	US Survey Feet	US Survey Feet
1144_968.las	US Survey Feet	US Survey Feet
1144_970.las	US Survey Feet	US Survey Feet
1144_972.las	US Survey Feet	US Survey Feet
1144_974.las	US Survey Feet	US Survey Feet
1144_976.las	US Survey Feet	US Survey Feet
1144_978.las	US Survey Feet	US Survey Feet
1144_980.las	US Survey Feet	US Survey Feet
1144_982.las	US Survey Feet	US Survey Feet
1144_984.las	US Survey Feet	US Survey Feet
1144_986.las	US Survey Feet	US Survey Feet
1144_988.las	US Survey Feet	US Survey Feet
1144_990.las	US Survey Feet	US Survey Feet
1144_992.las	US Survey Feet	US Survey Feet
1144_994.las	US Survey Feet	US Survey Feet
1144_996.las	US Survey Feet	US Survey Feet
1144_998.las	US Survey Feet	US Survey Feet
1146_1000.las	US Survey Feet	US Survey Feet
1146_1002.las	US Survey Feet	US Survey Feet
1146_1004.las	US Survey Feet	US Survey Feet
1146_1006.las	US Survey Feet	US Survey Feet
1146_1008.las	US Survey Feet	US Survey Feet
1146_1010.las	US Survey Feet	US Survey Feet
1146_1012.las	US Survey Feet	US Survey Feet
1146_1014.las	US Survey Feet	US Survey Feet
1146_1016.las	US Survey Feet	US Survey Feet
1146_1018.las	US Survey Feet	US Survey Feet
1146_1020.las	US Survey Feet	US Survey Feet
1146_1022.las	US Survey Feet	US Survey Feet
1146_1024.las	US Survey Feet	US Survey Feet
1146_1026.las	US Survey Feet	US Survey Feet
1146_912.las	US Survey Feet	US Survey Feet
1146_914.las	US Survey Feet	US Survey Feet



## 2.6 Report on Units (Tiled Data) - continued

File	Horizontal Unit	Vertical Unit
1146_916.las	US Survey Feet	US Survey Feet
1146_918.las	US Survey Feet	US Survey Feet
1146_920.las	US Survey Feet	US Survey Feet
1146_922.las	US Survey Feet	US Survey Feet
1146_924.las	US Survey Feet	US Survey Feet
1146_926.las	US Survey Feet	US Survey Feet
1146_928.las	US Survey Feet	US Survey Feet
1146_930.las	US Survey Feet	US Survey Feet
1146_932.las	US Survey Feet	US Survey Feet
1146_934.las	US Survey Feet	US Survey Feet
1146_936.las	US Survey Feet	US Survey Feet
1146_938.las	US Survey Feet	US Survey Feet
1146_940.las	US Survey Feet	US Survey Feet
1146_942.las	US Survey Feet	US Survey Feet
1146_944.las	US Survey Feet	US Survey Feet
1146_946.las	US Survey Feet	US Survey Feet
1146_948.las	US Survey Feet	US Survey Feet
1146_950.las	US Survey Feet	US Survey Feet
1146_952.las	US Survey Feet	US Survey Feet
1146_954.las	US Survey Feet	US Survey Feet
1146_956.las	US Survey Feet	US Survey Feet
1146_958.las	US Survey Feet	US Survey Feet
1146_960.las	US Survey Feet	US Survey Feet
1146_962.las	US Survey Feet	US Survey Feet
1146_964.las	US Survey Feet	US Survey Feet
1146_966.las	US Survey Feet	US Survey Feet
1146_968.las	US Survey Feet	US Survey Feet
1146_970.las	US Survey Feet	US Survey Feet
1146_972.las	US Survey Feet	US Survey Feet
1146_974.las	US Survey Feet	US Survey Feet
1146_976.las	US Survey Feet	US Survey Feet
1146_978.las	US Survey Feet	US Survey Feet
1146_980.las	US Survey Feet	US Survey Feet
1146_982.las	US Survey Feet	US Survey Feet
1146_984.las	US Survey Feet	US Survey Feet
1146_986.las	US Survey Feet	US Survey Feet
1146_988.las	US Survey Feet	US Survey Feet
1146_990.las	US Survey Feet	US Survey Feet
1146_992.las	US Survey Feet	US Survey Feet
1146_994.las	US Survey Feet	US Survey Feet
1146_996.las	US Survey Feet	US Survey Feet
1146_998.las	US Survey Feet	US Survey Feet
1148_1000.las	US Survey Feet	US Survey Feet
1148_1002.las	US Survey Feet	US Survey Feet
1148_1004.las	US Survey Feet	US Survey Feet
1148_1006.las	US Survey Feet	US Survey Feet
1148_1008.las	US Survey Feet	US Survey Feet
1148_1010.las	US Survey Feet	US Survey Feet
1148_1012.las	US Survey Feet	US Survey Feet

## 2.6 Report on Units (Tiled Data) - continued

File	Horizontal Unit	Vertical Unit
1148_1014.las	US Survey Feet	US Survey Feet
1148_1016.las	US Survey Feet	US Survey Feet
1148_1018.las	US Survey Feet	US Survey Feet
1148_1020.las	US Survey Feet	US Survey Feet
1148_1022.las	US Survey Feet	US Survey Feet
1148_1024.las	US Survey Feet	US Survey Feet
1148_1026.las	US Survey Feet	US Survey Feet
1148_910.las	US Survey Feet	US Survey Feet
1148_912.las	US Survey Feet	US Survey Feet
1148_914.las	US Survey Feet	US Survey Feet
1148_916.las	US Survey Feet	US Survey Feet
1148_918.las	US Survey Feet	US Survey Feet
1148_920.las	US Survey Feet	US Survey Feet
1148_922.las	US Survey Feet	US Survey Feet
1148_924.las	US Survey Feet	US Survey Feet
1148_926.las	US Survey Feet	US Survey Feet
1148_928.las	US Survey Feet	US Survey Feet
1148_930.las	US Survey Feet	US Survey Feet
1148_932.las	US Survey Feet	US Survey Feet
1148_934.las	US Survey Feet	US Survey Feet
1148_936.las	US Survey Feet	US Survey Feet
1148_938.las	US Survey Feet	US Survey Feet
1148_940.las	US Survey Feet	US Survey Feet
1148_942.las	US Survey Feet	US Survey Feet
1148_944.las	US Survey Feet	US Survey Feet
1148_946.las	US Survey Feet	US Survey Feet
1148_948.las	US Survey Feet	US Survey Feet
1148_950.las	US Survey Feet	US Survey Feet
1148_952.las	US Survey Feet	US Survey Feet
1148_954.las	US Survey Feet	US Survey Feet
1148_956.las	US Survey Feet	US Survey Feet
1148_958.las	US Survey Feet	US Survey Feet
1148_960.las	US Survey Feet	US Survey Feet
1148_962.las	US Survey Feet	US Survey Feet
1148_964.las	US Survey Feet	US Survey Feet
1148_966.las	US Survey Feet	US Survey Feet
1148_968.las	US Survey Feet	US Survey Feet
1148_970.las	US Survey Feet	US Survey Feet
1148_972.las	US Survey Feet	US Survey Feet
1148_974.las	US Survey Feet	US Survey Feet
1148_976.las	US Survey Feet	US Survey Feet
1148_978.las	US Survey Feet	US Survey Feet
1148_980.las	US Survey Feet	US Survey Feet
1148_982.las	US Survey Feet	US Survey Feet
1148_984.las	US Survey Feet	US Survey Feet
1148_986.las	US Survey Feet	US Survey Feet
1148_988.las	US Survey Feet	US Survey Feet
1148_990.las	US Survey Feet	US Survey Feet
1148_992.las	US Survey Feet	US Survey Feet

## 2.6 Report on Units (Tiled Data) - continued

File	Horizontal Unit	Vertical Unit
1148_994.las	US Survey Feet	US Survey Feet
1148_996.las	US Survey Feet	US Survey Feet
1148_998.las	US Survey Feet	US Survey Feet
1150_1000.las	US Survey Feet	US Survey Feet
1150_1002.las	US Survey Feet	US Survey Feet
1150_1004.las	US Survey Feet	US Survey Feet
1150_1006.las	US Survey Feet	US Survey Feet
1150_1008.las	US Survey Feet	US Survey Feet
1150_1010.las	US Survey Feet	US Survey Feet
1150_1012.las	US Survey Feet	US Survey Feet
1150_1014.las	US Survey Feet	US Survey Feet
1150_1016.las	US Survey Feet	US Survey Feet
1150_1018.las	US Survey Feet	US Survey Feet
1150_1020.las	US Survey Feet	US Survey Feet
1150_1022.las	US Survey Feet	US Survey Feet
1150_1024.las	US Survey Feet	US Survey Feet
1150_1026.las	US Survey Feet	US Survey Feet
1150_910.las	US Survey Feet	US Survey Feet
1150_912.las	US Survey Feet	US Survey Feet
1150_914.las	US Survey Feet	US Survey Feet
1150_916.las	US Survey Feet	US Survey Feet
1150_918.las	US Survey Feet	US Survey Feet
1150_920.las	US Survey Feet	US Survey Feet
1150_922.las	US Survey Feet	US Survey Feet
1150_924.las	US Survey Feet	US Survey Feet
1150_926.las	US Survey Feet	US Survey Feet
1150_928.las	US Survey Feet	US Survey Feet
1150_930.las	US Survey Feet	US Survey Feet
1150_932.las	US Survey Feet	US Survey Feet
1150_934.las	US Survey Feet	US Survey Feet
1150_936.las	US Survey Feet	US Survey Feet
1150_938.las	US Survey Feet	US Survey Feet
1150_940.las	US Survey Feet	US Survey Feet
1150_942.las	US Survey Feet	US Survey Feet
1150_944.las	US Survey Feet	US Survey Feet
1150_946.las	US Survey Feet	US Survey Feet
1150_948.las	US Survey Feet	US Survey Feet
1150_950.las	US Survey Feet	US Survey Feet
1150_952.las	US Survey Feet	US Survey Feet
1150_954.las	US Survey Feet	US Survey Feet
1150_956.las	US Survey Feet	US Survey Feet
1150_958.las	US Survey Feet	US Survey Feet
1150_960.las	US Survey Feet	US Survey Feet
1150_962.las	US Survey Feet	US Survey Feet
1150_964.las	US Survey Feet	US Survey Feet
1150_966.las	US Survey Feet	US Survey Feet
1150_968.las	US Survey Feet	US Survey Feet
1150_970.las	US Survey Feet	US Survey Feet
1150_972.las	US Survey Feet	US Survey Feet

## 2.6 Report on Units (Tiled Data) - continued

File	Horizontal Unit	Vertical Unit
1150_974.las	US Survey Feet	US Survey Feet
1150_976.las	US Survey Feet	US Survey Feet
1150_978.las	US Survey Feet	US Survey Feet
1150_980.las	US Survey Feet	US Survey Feet
1150_982.las	US Survey Feet	US Survey Feet
1150_984.las	US Survey Feet	US Survey Feet
1150_986.las	US Survey Feet	US Survey Feet
1150_988.las	US Survey Feet	US Survey Feet
1150_990.las	US Survey Feet	US Survey Feet
1150_992.las	US Survey Feet	US Survey Feet
1150_994.las	US Survey Feet	US Survey Feet
1150_996.las	US Survey Feet	US Survey Feet
1150_998.las	US Survey Feet	US Survey Feet
1152_1000.las	US Survey Feet	US Survey Feet
1152_1002.las	US Survey Feet	US Survey Feet
1152_1004.las	US Survey Feet	US Survey Feet
1152_1006.las	US Survey Feet	US Survey Feet
1152_1008.las	US Survey Feet	US Survey Feet
1152_1010.las	US Survey Feet	US Survey Feet
1152_1012.las	US Survey Feet	US Survey Feet
1152_1014.las	US Survey Feet	US Survey Feet
1152_1016.las	US Survey Feet	US Survey Feet
1152_1018.las	US Survey Feet	US Survey Feet
1152_1020.las	US Survey Feet	US Survey Feet
1152_1022.las	US Survey Feet	US Survey Feet
1152_1024.las	US Survey Feet	US Survey Feet
1152_1026.las	US Survey Feet	US Survey Feet
1152_910.las	US Survey Feet	US Survey Feet
1152_912.las	US Survey Feet	US Survey Feet
1152_914.las	US Survey Feet	US Survey Feet
1152_916.las	US Survey Feet	US Survey Feet
1152_918.las	US Survey Feet	US Survey Feet
1152_920.las	US Survey Feet	US Survey Feet
1152_922.las	US Survey Feet	US Survey Feet
1152_924.las	US Survey Feet	US Survey Feet
1152_926.las	US Survey Feet	US Survey Feet
1152_928.las	US Survey Feet	US Survey Feet
1152_930.las	US Survey Feet	US Survey Feet
1152_932.las	US Survey Feet	US Survey Feet
1152_934.las	US Survey Feet	US Survey Feet
1152_936.las	US Survey Feet	US Survey Feet
1152_938.las	US Survey Feet	US Survey Feet
1152_940.las	US Survey Feet	US Survey Feet
1152_942.las	US Survey Feet	US Survey Feet
1152_944.las	US Survey Feet	US Survey Feet
1152_946.las	US Survey Feet	US Survey Feet
1152_948.las	US Survey Feet	US Survey Feet
1152_950.las	US Survey Feet	US Survey Feet
1152_952.las	US Survey Feet	US Survey Feet

## 2.6 Report on Units (Tiled Data) - continued

File	Horizontal Unit	Vertical Unit
1152_954.las	US Survey Feet	US Survey Feet
1152_956.las	US Survey Feet	US Survey Feet
1152_958.las	US Survey Feet	US Survey Feet
1152_960.las	US Survey Feet	US Survey Feet
1152_962.las	US Survey Feet	US Survey Feet
1152_964.las	US Survey Feet	US Survey Feet
1152_966.las	US Survey Feet	US Survey Feet
1152_968.las	US Survey Feet	US Survey Feet
1152_970.las	US Survey Feet	US Survey Feet
1152_972.las	US Survey Feet	US Survey Feet
1152_974.las	US Survey Feet	US Survey Feet
1152_976.las	US Survey Feet	US Survey Feet
1152_978.las	US Survey Feet	US Survey Feet
1152_980.las	US Survey Feet	US Survey Feet
1152_982.las	US Survey Feet	US Survey Feet
1152_984.las	US Survey Feet	US Survey Feet
1152_986.las	US Survey Feet	US Survey Feet
1152_988.las	US Survey Feet	US Survey Feet
1152_990.las	US Survey Feet	US Survey Feet
1152_992.las	US Survey Feet	US Survey Feet
1152_994.las	US Survey Feet	US Survey Feet
1152_996.las	US Survey Feet	US Survey Feet
1152_998.las	US Survey Feet	US Survey Feet
1154_1000.las	US Survey Feet	US Survey Feet
1154_1002.las	US Survey Feet	US Survey Feet
1154_1004.las	US Survey Feet	US Survey Feet
1154_1006.las	US Survey Feet	US Survey Feet
1154_1008.las	US Survey Feet	US Survey Feet
1154_1010.las	US Survey Feet	US Survey Feet
1154_1012.las	US Survey Feet	US Survey Feet
1154_1014.las	US Survey Feet	US Survey Feet
1154_1016.las	US Survey Feet	US Survey Feet
1154_1018.las	US Survey Feet	US Survey Feet
1154_1020.las	US Survey Feet	US Survey Feet
1154_1022.las	US Survey Feet	US Survey Feet
1154_1024.las	US Survey Feet	US Survey Feet
1154_1026.las	US Survey Feet	US Survey Feet
1154_910.las	US Survey Feet	US Survey Feet
1154_912.las	US Survey Feet	US Survey Feet
1154_914.las	US Survey Feet	US Survey Feet
1154_916.las	US Survey Feet	US Survey Feet
1154_918.las	US Survey Feet	US Survey Feet
1154_920.las	US Survey Feet	US Survey Feet
1154_922.las	US Survey Feet	US Survey Feet
1154_924.las	US Survey Feet	US Survey Feet
1154_926.las	US Survey Feet	US Survey Feet
1154_928.las	US Survey Feet	US Survey Feet
1154_930.las	US Survey Feet	US Survey Feet
1154_932.las	US Survey Feet	US Survey Feet

## 2.6 Report on Units (Tiled Data) - continued

File	Horizontal Unit	Vertical Unit
1154_934.las	US Survey Feet	US Survey Feet
1154_936.las	US Survey Feet	US Survey Feet
1154_938.las	US Survey Feet	US Survey Feet
1154_940.las	US Survey Feet	US Survey Feet
1154_942.las	US Survey Feet	US Survey Feet
1154_944.las	US Survey Feet	US Survey Feet
1154_946.las	US Survey Feet	US Survey Feet
1154_948.las	US Survey Feet	US Survey Feet
1154_950.las	US Survey Feet	US Survey Feet
1154_952.las	US Survey Feet	US Survey Feet
1154_954.las	US Survey Feet	US Survey Feet
1154_956.las	US Survey Feet	US Survey Feet
1154_958.las	US Survey Feet	US Survey Feet
1154_960.las	US Survey Feet	US Survey Feet
1154_962.las	US Survey Feet	US Survey Feet
1154_964.las	US Survey Feet	US Survey Feet
1154_966.las	US Survey Feet	US Survey Feet
1154_968.las	US Survey Feet	US Survey Feet
1154_970.las	US Survey Feet	US Survey Feet
1154_972.las	US Survey Feet	US Survey Feet
1154_974.las	US Survey Feet	US Survey Feet
1154_976.las	US Survey Feet	US Survey Feet
1154_978.las	US Survey Feet	US Survey Feet
1154_980.las	US Survey Feet	US Survey Feet
1154_982.las	US Survey Feet	US Survey Feet
1154_984.las	US Survey Feet	US Survey Feet
1154_986.las	US Survey Feet	US Survey Feet
1154_988.las	US Survey Feet	US Survey Feet
1154_990.las	US Survey Feet	US Survey Feet
1154_992.las	US Survey Feet	US Survey Feet
1154_994.las	US Survey Feet	US Survey Feet
1154_996.las	US Survey Feet	US Survey Feet
1154_998.las	US Survey Feet	US Survey Feet
1156_1000.las	US Survey Feet	US Survey Feet
1156_1002.las	US Survey Feet	US Survey Feet
1156_1004.las	US Survey Feet	US Survey Feet
1156_1006.las	US Survey Feet	US Survey Feet
1156_1008.las	US Survey Feet	US Survey Feet
1156_1010.las	US Survey Feet	US Survey Feet
1156_1012.las	US Survey Feet	US Survey Feet
1156_1014.las	US Survey Feet	US Survey Feet
1156_1016.las	US Survey Feet	US Survey Feet
1156_1018.las	US Survey Feet	US Survey Feet
1156_1020.las	US Survey Feet	US Survey Feet
1156_1022.las	US Survey Feet	US Survey Feet
1156_1024.las	US Survey Feet	US Survey Feet
1156_1026.las	US Survey Feet	US Survey Feet
1156_910.las	US Survey Feet	US Survey Feet
1156_912.las	US Survey Feet	US Survey Feet

## 2.6 Report on Units (Tiled Data) - continued

File	Horizontal Unit	Vertical Unit
1156_914.las	US Survey Feet	US Survey Feet
1156_916.las	US Survey Feet	US Survey Feet
1156_918.las	US Survey Feet	US Survey Feet
1156_920.las	US Survey Feet	US Survey Feet
1156_922.las	US Survey Feet	US Survey Feet
1156_924.las	US Survey Feet	US Survey Feet
1156_926.las	US Survey Feet	US Survey Feet
1156_928.las	US Survey Feet	US Survey Feet
1156_930.las	US Survey Feet	US Survey Feet
1156_932.las	US Survey Feet	US Survey Feet
1156_934.las	US Survey Feet	US Survey Feet
1156_936.las	US Survey Feet	US Survey Feet
1156_938.las	US Survey Feet	US Survey Feet
1156_940.las	US Survey Feet	US Survey Feet
1156_942.las	US Survey Feet	US Survey Feet
1156_944.las	US Survey Feet	US Survey Feet
1156_946.las	US Survey Feet	US Survey Feet
1156_948.las	US Survey Feet	US Survey Feet
1156_950.las	US Survey Feet	US Survey Feet
1156_952.las	US Survey Feet	US Survey Feet
1156_954.las	US Survey Feet	US Survey Feet
1156_956.las	US Survey Feet	US Survey Feet
1156_958.las	US Survey Feet	US Survey Feet
1156_960.las	US Survey Feet	US Survey Feet
1156_962.las	US Survey Feet	US Survey Feet
1156_964.las	US Survey Feet	US Survey Feet
1156_966.las	US Survey Feet	US Survey Feet
1156_968.las	US Survey Feet	US Survey Feet
1156_970.las	US Survey Feet	US Survey Feet
1156_972.las	US Survey Feet	US Survey Feet
1156_974.las	US Survey Feet	US Survey Feet
1156_976.las	US Survey Feet	US Survey Feet
1156_978.las	US Survey Feet	US Survey Feet
1156_980.las	US Survey Feet	US Survey Feet
1156_982.las	US Survey Feet	US Survey Feet
1156_984.las	US Survey Feet	US Survey Feet
1156_986.las	US Survey Feet	US Survey Feet
1156_988.las	US Survey Feet	US Survey Feet
1156_990.las	US Survey Feet	US Survey Feet
1156_992.las	US Survey Feet	US Survey Feet
1156_994.las	US Survey Feet	US Survey Feet
1156_996.las	US Survey Feet	US Survey Feet
1156_998.las	US Survey Feet	US Survey Feet
1158_1000.las	US Survey Feet	US Survey Feet
1158_1002.las	US Survey Feet	US Survey Feet
1158_1004.las	US Survey Feet	US Survey Feet
1158_1006.las	US Survey Feet	US Survey Feet
1158_1008.las	US Survey Feet	US Survey Feet
1158_1010.las	US Survey Feet	US Survey Feet

## 2.6 Report on Units (Tiled Data) - continued

File	Horizontal Unit	Vertical Unit
1158_1012.las	US Survey Feet	US Survey Feet
1158_1014.las	US Survey Feet	US Survey Feet
1158_1016.las	US Survey Feet	US Survey Feet
1158_1018.las	US Survey Feet	US Survey Feet
1158_1020.las	US Survey Feet	US Survey Feet
1158_1022.las	US Survey Feet	US Survey Feet
1158_1024.las	US Survey Feet	US Survey Feet
1158_1026.las	US Survey Feet	US Survey Feet
1158_910.las	US Survey Feet	US Survey Feet
1158_912.las	US Survey Feet	US Survey Feet
1158_914.las	US Survey Feet	US Survey Feet
1158_916.las	US Survey Feet	US Survey Feet
1158_918.las	US Survey Feet	US Survey Feet
1158_920.las	US Survey Feet	US Survey Feet
1158_922.las	US Survey Feet	US Survey Feet
1158_924.las	US Survey Feet	US Survey Feet
1158_926.las	US Survey Feet	US Survey Feet
1158_928.las	US Survey Feet	US Survey Feet
1158_930.las	US Survey Feet	US Survey Feet
1158_932.las	US Survey Feet	US Survey Feet
1158_934.las	US Survey Feet	US Survey Feet
1158_936.las	US Survey Feet	US Survey Feet
1158_938.las	US Survey Feet	US Survey Feet
1158_940.las	US Survey Feet	US Survey Feet
1158_942.las	US Survey Feet	US Survey Feet
1158_944.las	US Survey Feet	US Survey Feet
1158_946.las	US Survey Feet	US Survey Feet
1158_948.las	US Survey Feet	US Survey Feet
1158_950.las	US Survey Feet	US Survey Feet
1158_952.las	US Survey Feet	US Survey Feet
1158_954.las	US Survey Feet	US Survey Feet
1158_956.las	US Survey Feet	US Survey Feet
1158_958.las	US Survey Feet	US Survey Feet
1158_960.las	US Survey Feet	US Survey Feet
1158_962.las	US Survey Feet	US Survey Feet
1158_964.las	US Survey Feet	US Survey Feet
1158_966.las	US Survey Feet	US Survey Feet
1158_968.las	US Survey Feet	US Survey Feet
1158_970.las	US Survey Feet	US Survey Feet
1158_972.las	US Survey Feet	US Survey Feet
1158_974.las	US Survey Feet	US Survey Feet
1158_976.las	US Survey Feet	US Survey Feet
1158_978.las	US Survey Feet	US Survey Feet
1158_980.las	US Survey Feet	US Survey Feet
1158_982.las	US Survey Feet	US Survey Feet
1158_984.las	US Survey Feet	US Survey Feet
1158_986.las	US Survey Feet	US Survey Feet
1158_988.las	US Survey Feet	US Survey Feet
1158_990.las	US Survey Feet	US Survey Feet



## 2.6 Report on Units (Tiled Data) - continued

File	Horizontal Unit	Vertical Unit
1158_992.las	US Survey Feet	US Survey Feet
1158_994.las	US Survey Feet	US Survey Feet
1158_996.las	US Survey Feet	US Survey Feet
1158_998.las	US Survey Feet	US Survey Feet
1160_1000.las	US Survey Feet	US Survey Feet
1160_1002.las	US Survey Feet	US Survey Feet
1160_1004.las	US Survey Feet	US Survey Feet
1160_1006.las	US Survey Feet	US Survey Feet
1160_1008.las	US Survey Feet	US Survey Feet
1160_1010.las	US Survey Feet	US Survey Feet
1160_1012.las	US Survey Feet	US Survey Feet
1160_1014.las	US Survey Feet	US Survey Feet
1160_1016.las	US Survey Feet	US Survey Feet
1160_1018.las	US Survey Feet	US Survey Feet
1160_1020.las	US Survey Feet	US Survey Feet
1160_1022.las	US Survey Feet	US Survey Feet
1160_1024.las	US Survey Feet	US Survey Feet
1160_1026.las	US Survey Feet	US Survey Feet
1160_910.las	US Survey Feet	US Survey Feet
1160_912.las	US Survey Feet	US Survey Feet
1160_914.las	US Survey Feet	US Survey Feet
1160_916.las	US Survey Feet	US Survey Feet
1160_918.las	US Survey Feet	US Survey Feet
1160_920.las	US Survey Feet	US Survey Feet
1160_922.las	US Survey Feet	US Survey Feet
1160_924.las	US Survey Feet	US Survey Feet
1160_926.las	US Survey Feet	US Survey Feet
1160_928.las	US Survey Feet	US Survey Feet
1160_930.las	US Survey Feet	US Survey Feet
1160_932.las	US Survey Feet	US Survey Feet
1160_934.las	US Survey Feet	US Survey Feet
1160_936.las	US Survey Feet	US Survey Feet
1160_938.las	US Survey Feet	US Survey Feet
1160_940.las	US Survey Feet	US Survey Feet
1160_942.las	US Survey Feet	US Survey Feet
1160_944.las	US Survey Feet	US Survey Feet
1160_946.las	US Survey Feet	US Survey Feet
1160_948.las	US Survey Feet	US Survey Feet
1160_950.las	US Survey Feet	US Survey Feet
1160_952.las	US Survey Feet	US Survey Feet
1160_954.las	US Survey Feet	US Survey Feet
1160_956.las	US Survey Feet	US Survey Feet
1160_958.las	US Survey Feet	US Survey Feet
1160_960.las	US Survey Feet	US Survey Feet
1160_962.las	US Survey Feet	US Survey Feet
1160_964.las	US Survey Feet	US Survey Feet
1160_966.las	US Survey Feet	US Survey Feet
1160_968.las	US Survey Feet	US Survey Feet
1160_970.las	US Survey Feet	US Survey Feet

## 2.6 Report on Units (Tiled Data) - continued

File	Horizontal Unit	Vertical Unit
1160_972.las	US Survey Feet	US Survey Feet
1160_974.las	US Survey Feet	US Survey Feet
1160_976.las	US Survey Feet	US Survey Feet
1160_978.las	US Survey Feet	US Survey Feet
1160_980.las	US Survey Feet	US Survey Feet
1160_982.las	US Survey Feet	US Survey Feet
1160_984.las	US Survey Feet	US Survey Feet
1160_986.las	US Survey Feet	US Survey Feet
1160_988.las	US Survey Feet	US Survey Feet
1160_990.las	US Survey Feet	US Survey Feet
1160_992.las	US Survey Feet	US Survey Feet
1160_994.las	US Survey Feet	US Survey Feet
1160_996.las	US Survey Feet	US Survey Feet
1160_998.las	US Survey Feet	US Survey Feet
1162_1000.las	US Survey Feet	US Survey Feet
1162_1002.las	US Survey Feet	US Survey Feet
1162_1004.las	US Survey Feet	US Survey Feet
1162_1006.las	US Survey Feet	US Survey Feet
1162_1008.las	US Survey Feet	US Survey Feet
1162_1010.las	US Survey Feet	US Survey Feet
1162_1012.las	US Survey Feet	US Survey Feet
1162_1014.las	US Survey Feet	US Survey Feet
1162_1016.las	US Survey Feet	US Survey Feet
1162_1018.las	US Survey Feet	US Survey Feet
1162_1020.las	US Survey Feet	US Survey Feet
1162_1022.las	US Survey Feet	US Survey Feet
1162_1024.las	US Survey Feet	US Survey Feet
1162_1026.las	US Survey Feet	US Survey Feet
1162_910.las	US Survey Feet	US Survey Feet
1162_912.las	US Survey Feet	US Survey Feet
1162_914.las	US Survey Feet	US Survey Feet
1162_916.las	US Survey Feet	US Survey Feet
1162_918.las	US Survey Feet	US Survey Feet
1162_920.las	US Survey Feet	US Survey Feet
1162_922.las	US Survey Feet	US Survey Feet
1162_924.las	US Survey Feet	US Survey Feet
1162_926.las	US Survey Feet	US Survey Feet
1162_928.las	US Survey Feet	US Survey Feet
1162_930.las	US Survey Feet	US Survey Feet
1162_932.las	US Survey Feet	US Survey Feet
1162_934.las	US Survey Feet	US Survey Feet
1162_936.las	US Survey Feet	US Survey Feet
1162_938.las	US Survey Feet	US Survey Feet
1162_940.las	US Survey Feet	US Survey Feet
1162_942.las	US Survey Feet	US Survey Feet
1162_944.las	US Survey Feet	US Survey Feet
1162_946.las	US Survey Feet	US Survey Feet
1162_948.las	US Survey Feet	US Survey Feet
1162_950.las	US Survey Feet	US Survey Feet

## 2.6 Report on Units (Tiled Data) - continued

File	Horizontal Unit	Vertical Unit
1162_952.las	US Survey Feet	US Survey Feet
1162_954.las	US Survey Feet	US Survey Feet
1162_956.las	US Survey Feet	US Survey Feet
1162_958.las	US Survey Feet	US Survey Feet
1162_960.las	US Survey Feet	US Survey Feet
1162_962.las	US Survey Feet	US Survey Feet
1162_964.las	US Survey Feet	US Survey Feet
1162_966.las	US Survey Feet	US Survey Feet
1162_968.las	US Survey Feet	US Survey Feet
1162_970.las	US Survey Feet	US Survey Feet
1162_972.las	US Survey Feet	US Survey Feet
1162_974.las	US Survey Feet	US Survey Feet
1162_976.las	US Survey Feet	US Survey Feet
1162_978.las	US Survey Feet	US Survey Feet
1162_980.las	US Survey Feet	US Survey Feet
1162_982.las	US Survey Feet	US Survey Feet
1162_984.las	US Survey Feet	US Survey Feet
1162_986.las	US Survey Feet	US Survey Feet
1162_988.las	US Survey Feet	US Survey Feet
1162_990.las	US Survey Feet	US Survey Feet
1162_992.las	US Survey Feet	US Survey Feet
1162_994.las	US Survey Feet	US Survey Feet
1162_996.las	US Survey Feet	US Survey Feet
1162_998.las	US Survey Feet	US Survey Feet
1164_1000.las	US Survey Feet	US Survey Feet
1164_1002.las	US Survey Feet	US Survey Feet
1164_1004.las	US Survey Feet	US Survey Feet
1164_1006.las	US Survey Feet	US Survey Feet
1164_1008.las	US Survey Feet	US Survey Feet
1164_1010.las	US Survey Feet	US Survey Feet
1164_1012.las	US Survey Feet	US Survey Feet
1164_1014.las	US Survey Feet	US Survey Feet
1164_1016.las	US Survey Feet	US Survey Feet
1164_1018.las	US Survey Feet	US Survey Feet
1164_1020.las	US Survey Feet	US Survey Feet
1164_1022.las	US Survey Feet	US Survey Feet
1164_1024.las	US Survey Feet	US Survey Feet
1164_1026.las	US Survey Feet	US Survey Feet
1164_910.las	US Survey Feet	US Survey Feet
1164_912.las	US Survey Feet	US Survey Feet
1164_914.las	US Survey Feet	US Survey Feet
1164_916.las	US Survey Feet	US Survey Feet
1164_918.las	US Survey Feet	US Survey Feet
1164_920.las	US Survey Feet	US Survey Feet
1164_922.las	US Survey Feet	US Survey Feet
1164_924.las	US Survey Feet	US Survey Feet
1164_926.las	US Survey Feet	US Survey Feet
1164_928.las	US Survey Feet	US Survey Feet
1164_930.las	US Survey Feet	US Survey Feet

## 2.6 Report on Units (Tiled Data) - continued

File	Horizontal Unit	Vertical Unit
1164_932.las	US Survey Feet	US Survey Feet
1164_934.las	US Survey Feet	US Survey Feet
1164_936.las	US Survey Feet	US Survey Feet
1164_938.las	US Survey Feet	US Survey Feet
1164_940.las	US Survey Feet	US Survey Feet
1164_942.las	US Survey Feet	US Survey Feet
1164_944.las	US Survey Feet	US Survey Feet
1164_946.las	US Survey Feet	US Survey Feet
1164_948.las	US Survey Feet	US Survey Feet
1164_950.las	US Survey Feet	US Survey Feet
1164_952.las	US Survey Feet	US Survey Feet
1164_954.las	US Survey Feet	US Survey Feet
1164_956.las	US Survey Feet	US Survey Feet
1164_958.las	US Survey Feet	US Survey Feet
1164_960.las	US Survey Feet	US Survey Feet
1164_962.las	US Survey Feet	US Survey Feet
1164_964.las	US Survey Feet	US Survey Feet
1164_966.las	US Survey Feet	US Survey Feet
1164_968.las	US Survey Feet	US Survey Feet
1164_970.las	US Survey Feet	US Survey Feet
1164_972.las	US Survey Feet	US Survey Feet
1164_974.las	US Survey Feet	US Survey Feet
1164_976.las	US Survey Feet	US Survey Feet
1164_978.las	US Survey Feet	US Survey Feet
1164_980.las	US Survey Feet	US Survey Feet
1164_982.las	US Survey Feet	US Survey Feet
1164_984.las	US Survey Feet	US Survey Feet
1164_986.las	US Survey Feet	US Survey Feet
1164_988.las	US Survey Feet	US Survey Feet
1164_990.las	US Survey Feet	US Survey Feet
1164_992.las	US Survey Feet	US Survey Feet
1164_994.las	US Survey Feet	US Survey Feet
1164_996.las	US Survey Feet	US Survey Feet
1164_998.las	US Survey Feet	US Survey Feet
1166_1000.las	US Survey Feet	US Survey Feet
1166_1002.las	US Survey Feet	US Survey Feet
1166_1004.las	US Survey Feet	US Survey Feet
1166_1006.las	US Survey Feet	US Survey Feet
1166_1008.las	US Survey Feet	US Survey Feet
1166_1010.las	US Survey Feet	US Survey Feet
1166_1012.las	US Survey Feet	US Survey Feet
1166_1014.las	US Survey Feet	US Survey Feet
1166_1016.las	US Survey Feet	US Survey Feet
1166_1018.las	US Survey Feet	US Survey Feet
1166_1020.las	US Survey Feet	US Survey Feet
1166_1022.las	US Survey Feet	US Survey Feet
1166_1024.las	US Survey Feet	US Survey Feet
1166_1026.las	US Survey Feet	US Survey Feet
1166_910.las	US Survey Feet	US Survey Feet

## 2.6 Report on Units (Tiled Data) - continued

File	Horizontal Unit	Vertical Unit
1166_912.las	US Survey Feet	US Survey Feet
1166_914.las	US Survey Feet	US Survey Feet
1166_916.las	US Survey Feet	US Survey Feet
1166_918.las	US Survey Feet	US Survey Feet
1166_920.las	US Survey Feet	US Survey Feet
1166_922.las	US Survey Feet	US Survey Feet
1166_924.las	US Survey Feet	US Survey Feet
1166_926.las	US Survey Feet	US Survey Feet
1166_928.las	US Survey Feet	US Survey Feet
1166_930.las	US Survey Feet	US Survey Feet
1166_932.las	US Survey Feet	US Survey Feet
1166_934.las	US Survey Feet	US Survey Feet
1166_936.las	US Survey Feet	US Survey Feet
1166_938.las	US Survey Feet	US Survey Feet
1166_940.las	US Survey Feet	US Survey Feet
1166_942.las	US Survey Feet	US Survey Feet
1166_944.las	US Survey Feet	US Survey Feet
1166_946.las	US Survey Feet	US Survey Feet
1166_948.las	US Survey Feet	US Survey Feet
1166_950.las	US Survey Feet	US Survey Feet
1166_952.las	US Survey Feet	US Survey Feet
1166_954.las	US Survey Feet	US Survey Feet
1166_956.las	US Survey Feet	US Survey Feet
1166_958.las	US Survey Feet	US Survey Feet
1166_960.las	US Survey Feet	US Survey Feet
1166_962.las	US Survey Feet	US Survey Feet
1166_964.las	US Survey Feet	US Survey Feet
1166_966.las	US Survey Feet	US Survey Feet
1166_968.las	US Survey Feet	US Survey Feet
1166_970.las	US Survey Feet	US Survey Feet
1166_972.las	US Survey Feet	US Survey Feet
1166_974.las	US Survey Feet	US Survey Feet
1166_976.las	US Survey Feet	US Survey Feet
1166_978.las	US Survey Feet	US Survey Feet
1166_980.las	US Survey Feet	US Survey Feet
1166_982.las	US Survey Feet	US Survey Feet
1166_984.las	US Survey Feet	US Survey Feet
1166_986.las	US Survey Feet	US Survey Feet
1166_988.las	US Survey Feet	US Survey Feet
1166_990.las	US Survey Feet	US Survey Feet
1166_992.las	US Survey Feet	US Survey Feet
1166_994.las	US Survey Feet	US Survey Feet
1166_996.las	US Survey Feet	US Survey Feet
1166_998.las	US Survey Feet	US Survey Feet
1168_1000.las	US Survey Feet	US Survey Feet
1168_1002.las	US Survey Feet	US Survey Feet
1168_1004.las	US Survey Feet	US Survey Feet
1168_1006.las	US Survey Feet	US Survey Feet
1168_1008.las	US Survey Feet	US Survey Feet

## 2.6 Report on Units (Tiled Data) - continued

File	Horizontal Unit	Vertical Unit
1168_1010.las	US Survey Feet	US Survey Feet
1168_1012.las	US Survey Feet	US Survey Feet
1168_1014.las	US Survey Feet	US Survey Feet
1168_1016.las	US Survey Feet	US Survey Feet
1168_1018.las	US Survey Feet	US Survey Feet
1168_1020.las	US Survey Feet	US Survey Feet
1168_1022.las	US Survey Feet	US Survey Feet
1168_1024.las	US Survey Feet	US Survey Feet
1168_910.las	US Survey Feet	US Survey Feet
1168_912.las	US Survey Feet	US Survey Feet
1168_914.las	US Survey Feet	US Survey Feet
1168_916.las	US Survey Feet	US Survey Feet
1168_918.las	US Survey Feet	US Survey Feet
1168_920.las	US Survey Feet	US Survey Feet
1168_922.las	US Survey Feet	US Survey Feet
1168_924.las	US Survey Feet	US Survey Feet
1168_926.las	US Survey Feet	US Survey Feet
1168_928.las	US Survey Feet	US Survey Feet
1168_930.las	US Survey Feet	US Survey Feet
1168_932.las	US Survey Feet	US Survey Feet
1168_934.las	US Survey Feet	US Survey Feet
1168_936.las	US Survey Feet	US Survey Feet
1168_938.las	US Survey Feet	US Survey Feet
1168_940.las	US Survey Feet	US Survey Feet
1168_942.las	US Survey Feet	US Survey Feet
1168_944.las	US Survey Feet	US Survey Feet
1168_946.las	US Survey Feet	US Survey Feet
1168_948.las	US Survey Feet	US Survey Feet
1168_950.las	US Survey Feet	US Survey Feet
1168_952.las	US Survey Feet	US Survey Feet
1168_954.las	US Survey Feet	US Survey Feet
1168_956.las	US Survey Feet	US Survey Feet
1168_958.las	US Survey Feet	US Survey Feet
1168_960.las	US Survey Feet	US Survey Feet
1168_962.las	US Survey Feet	US Survey Feet
1168_964.las	US Survey Feet	US Survey Feet
1168_966.las	US Survey Feet	US Survey Feet
1168_968.las	US Survey Feet	US Survey Feet
1168_970.las	US Survey Feet	US Survey Feet
1168_972.las	US Survey Feet	US Survey Feet
1168_974.las	US Survey Feet	US Survey Feet
1168_976.las	US Survey Feet	US Survey Feet
1168_978.las	US Survey Feet	US Survey Feet
1168_980.las	US Survey Feet	US Survey Feet
1168_982.las	US Survey Feet	US Survey Feet
1168_984.las	US Survey Feet	US Survey Feet
1168_986.las	US Survey Feet	US Survey Feet
1168_988.las	US Survey Feet	US Survey Feet
1168_990.las	US Survey Feet	US Survey Feet

## 2.6 Report on Units (Tiled Data) - continued

File	Horizontal Unit	Vertical Unit
1168_992.las	US Survey Feet	US Survey Feet
1168_994.las	US Survey Feet	US Survey Feet
1168_996.las	US Survey Feet	US Survey Feet
1168_998.las	US Survey Feet	US Survey Feet
1170_1000.las	US Survey Feet	US Survey Feet
1170_1002.las	US Survey Feet	US Survey Feet
1170_1004.las	US Survey Feet	US Survey Feet
1170_1006.las	US Survey Feet	US Survey Feet
1170_1008.las	US Survey Feet	US Survey Feet
1170_1010.las	US Survey Feet	US Survey Feet
1170_1012.las	US Survey Feet	US Survey Feet
1170_1014.las	US Survey Feet	US Survey Feet
1170_1016.las	US Survey Feet	US Survey Feet
1170_1018.las	US Survey Feet	US Survey Feet
1170_1020.las	US Survey Feet	US Survey Feet
1170_1022.las	US Survey Feet	US Survey Feet
1170_1024.las	US Survey Feet	US Survey Feet
1170_910.las	US Survey Feet	US Survey Feet
1170_912.las	US Survey Feet	US Survey Feet
1170_914.las	US Survey Feet	US Survey Feet
1170_916.las	US Survey Feet	US Survey Feet
1170_918.las	US Survey Feet	US Survey Feet
1170_920.las	US Survey Feet	US Survey Feet
1170_922.las	US Survey Feet	US Survey Feet
1170_924.las	US Survey Feet	US Survey Feet
1170_926.las	US Survey Feet	US Survey Feet
1170_928.las	US Survey Feet	US Survey Feet
1170_930.las	US Survey Feet	US Survey Feet
1170_932.las	US Survey Feet	US Survey Feet
1170_934.las	US Survey Feet	US Survey Feet
1170_936.las	US Survey Feet	US Survey Feet
1170_938.las	US Survey Feet	US Survey Feet
1170_940.las	US Survey Feet	US Survey Feet
1170_942.las	US Survey Feet	US Survey Feet
1170_944.las	US Survey Feet	US Survey Feet
1170_946.las	US Survey Feet	US Survey Feet
1170_948.las	US Survey Feet	US Survey Feet
1170_950.las	US Survey Feet	US Survey Feet
1170_952.las	US Survey Feet	US Survey Feet
1170_954.las	US Survey Feet	US Survey Feet
1170_956.las	US Survey Feet	US Survey Feet
1170_958.las	US Survey Feet	US Survey Feet
1170_960.las	US Survey Feet	US Survey Feet
1170_962.las	US Survey Feet	US Survey Feet
1170_964.las	US Survey Feet	US Survey Feet
1170_966.las	US Survey Feet	US Survey Feet
1170_968.las	US Survey Feet	US Survey Feet
1170_970.las	US Survey Feet	US Survey Feet
1170_972.las	US Survey Feet	US Survey Feet

## 2.6 Report on Units (Tiled Data) - continued

File	Horizontal Unit	Vertical Unit
1170_974.las	US Survey Feet	US Survey Feet
1170_976.las	US Survey Feet	US Survey Feet
1170_978.las	US Survey Feet	US Survey Feet
1170_980.las	US Survey Feet	US Survey Feet
1170_982.las	US Survey Feet	US Survey Feet
1170_984.las	US Survey Feet	US Survey Feet
1170_986.las	US Survey Feet	US Survey Feet
1170_988.las	US Survey Feet	US Survey Feet
1170_990.las	US Survey Feet	US Survey Feet
1170_992.las	US Survey Feet	US Survey Feet
1170_994.las	US Survey Feet	US Survey Feet
1170_996.las	US Survey Feet	US Survey Feet
1170_998.las	US Survey Feet	US Survey Feet
1172_1000.las	US Survey Feet	US Survey Feet
1172_1002.las	US Survey Feet	US Survey Feet
1172_1004.las	US Survey Feet	US Survey Feet
1172_1006.las	US Survey Feet	US Survey Feet
1172_1008.las	US Survey Feet	US Survey Feet
1172_1010.las	US Survey Feet	US Survey Feet
1172_1012.las	US Survey Feet	US Survey Feet
1172_1014.las	US Survey Feet	US Survey Feet
1172_1016.las	US Survey Feet	US Survey Feet
1172_1018.las	US Survey Feet	US Survey Feet
1172_1020.las	US Survey Feet	US Survey Feet
1172_1022.las	US Survey Feet	US Survey Feet
1172_1024.las	US Survey Feet	US Survey Feet
1172_910.las	US Survey Feet	US Survey Feet
1172_912.las	US Survey Feet	US Survey Feet
1172_914.las	US Survey Feet	US Survey Feet
1172_916.las	US Survey Feet	US Survey Feet
1172_918.las	US Survey Feet	US Survey Feet
1172_920.las	US Survey Feet	US Survey Feet
1172_922.las	US Survey Feet	US Survey Feet
1172_924.las	US Survey Feet	US Survey Feet
1172_926.las	US Survey Feet	US Survey Feet
1172_928.las	US Survey Feet	US Survey Feet
1172_930.las	US Survey Feet	US Survey Feet
1172_932.las	US Survey Feet	US Survey Feet
1172_934.las	US Survey Feet	US Survey Feet
1172_936.las	US Survey Feet	US Survey Feet
1172_938.las	US Survey Feet	US Survey Feet
1172_940.las	US Survey Feet	US Survey Feet
1172_942.las	US Survey Feet	US Survey Feet
1172_944.las	US Survey Feet	US Survey Feet
1172_946.las	US Survey Feet	US Survey Feet
1172_948.las	US Survey Feet	US Survey Feet
1172_950.las	US Survey Feet	US Survey Feet
1172_952.las	US Survey Feet	US Survey Feet
1172_954.las	US Survey Feet	US Survey Feet



## 2.6 Report on Units (Tiled Data) - continued

File	Horizontal Unit	Vertical Unit
1172_956.las	US Survey Feet	US Survey Feet
1172_958.las	US Survey Feet	US Survey Feet
1172_960.las	US Survey Feet	US Survey Feet
1172_962.las	US Survey Feet	US Survey Feet
1172_964.las	US Survey Feet	US Survey Feet
1172_966.las	US Survey Feet	US Survey Feet
1172_968.las	US Survey Feet	US Survey Feet
1172_970.las	US Survey Feet	US Survey Feet
1172_972.las	US Survey Feet	US Survey Feet
1172_974.las	US Survey Feet	US Survey Feet
1172_976.las	US Survey Feet	US Survey Feet
1172_978.las	US Survey Feet	US Survey Feet
1172_980.las	US Survey Feet	US Survey Feet
1172_982.las	US Survey Feet	US Survey Feet
1172_984.las	US Survey Feet	US Survey Feet
1172_986.las	US Survey Feet	US Survey Feet
1172_988.las	US Survey Feet	US Survey Feet
1172_990.las	US Survey Feet	US Survey Feet
1172_992.las	US Survey Feet	US Survey Feet
1172_994.las	US Survey Feet	US Survey Feet
1172_996.las	US Survey Feet	US Survey Feet
1172_998.las	US Survey Feet	US Survey Feet
1174_1000.las	US Survey Feet	US Survey Feet
1174_1002.las	US Survey Feet	US Survey Feet
1174_1004.las	US Survey Feet	US Survey Feet
1174_1006.las	US Survey Feet	US Survey Feet
1174_1008.las	US Survey Feet	US Survey Feet
1174_1010.las	US Survey Feet	US Survey Feet
1174_1012.las	US Survey Feet	US Survey Feet
1174_1014.las	US Survey Feet	US Survey Feet
1174_1016.las	US Survey Feet	US Survey Feet
1174_1018.las	US Survey Feet	US Survey Feet
1174_1020.las	US Survey Feet	US Survey Feet
1174_1022.las	US Survey Feet	US Survey Feet
1174_1024.las	US Survey Feet	US Survey Feet
1174_904.las	US Survey Feet	US Survey Feet
1174_906.las	US Survey Feet	US Survey Feet
1174_908.las	US Survey Feet	US Survey Feet
1174_910.las	US Survey Feet	US Survey Feet
1174_912.las	US Survey Feet	US Survey Feet
1174_914.las	US Survey Feet	US Survey Feet
1174_916.las	US Survey Feet	US Survey Feet
1174_918.las	US Survey Feet	US Survey Feet
1174_920.las	US Survey Feet	US Survey Feet
1174_922.las	US Survey Feet	US Survey Feet
1174_924.las	US Survey Feet	US Survey Feet
1174_926.las	US Survey Feet	US Survey Feet
1174_928.las	US Survey Feet	US Survey Feet
1174_930.las	US Survey Feet	US Survey Feet

## 2.6 Report on Units (Tiled Data) - continued

File	Horizontal Unit	Vertical Unit
1174_932.las	US Survey Feet	US Survey Feet
1174_934.las	US Survey Feet	US Survey Feet
1174_936.las	US Survey Feet	US Survey Feet
1174_938.las	US Survey Feet	US Survey Feet
1174_940.las	US Survey Feet	US Survey Feet
1174_942.las	US Survey Feet	US Survey Feet
1174_944.las	US Survey Feet	US Survey Feet
1174_946.las	US Survey Feet	US Survey Feet
1174_948.las	US Survey Feet	US Survey Feet
1174_950.las	US Survey Feet	US Survey Feet
1174_952.las	US Survey Feet	US Survey Feet
1174_954.las	US Survey Feet	US Survey Feet
1174_956.las	US Survey Feet	US Survey Feet
1174_958.las	US Survey Feet	US Survey Feet
1174_960.las	US Survey Feet	US Survey Feet
1174_962.las	US Survey Feet	US Survey Feet
1174_964.las	US Survey Feet	US Survey Feet
1174_966.las	US Survey Feet	US Survey Feet
1174_968.las	US Survey Feet	US Survey Feet
1174_970.las	US Survey Feet	US Survey Feet
1174_972.las	US Survey Feet	US Survey Feet
1174_974.las	US Survey Feet	US Survey Feet
1174_976.las	US Survey Feet	US Survey Feet
1174_978.las	US Survey Feet	US Survey Feet
1174_980.las	US Survey Feet	US Survey Feet
1174_982.las	US Survey Feet	US Survey Feet
1174_984.las	US Survey Feet	US Survey Feet
1174_986.las	US Survey Feet	US Survey Feet
1174_988.las	US Survey Feet	US Survey Feet
1174_990.las	US Survey Feet	US Survey Feet
1174_992.las	US Survey Feet	US Survey Feet
1174_994.las	US Survey Feet	US Survey Feet
1174_996.las	US Survey Feet	US Survey Feet
1174_998.las	US Survey Feet	US Survey Feet
1176_1000.las	US Survey Feet	US Survey Feet
1176_1002.las	US Survey Feet	US Survey Feet
1176_1004.las	US Survey Feet	US Survey Feet
1176_1006.las	US Survey Feet	US Survey Feet
1176_1008.las	US Survey Feet	US Survey Feet
1176_1010.las	US Survey Feet	US Survey Feet
1176_1012.las	US Survey Feet	US Survey Feet
1176_1014.las	US Survey Feet	US Survey Feet
1176_1016.las	US Survey Feet	US Survey Feet
1176_1018.las	US Survey Feet	US Survey Feet
1176_1020.las	US Survey Feet	US Survey Feet
1176_1022.las	US Survey Feet	US Survey Feet
1176_1024.las	US Survey Feet	US Survey Feet
1176_904.las	US Survey Feet	US Survey Feet
1176_906.las	US Survey Feet	US Survey Feet

## 2.6 Report on Units (Tiled Data) - continued

File	Horizontal Unit	Vertical Unit
1176_908.las	US Survey Feet	US Survey Feet
1176_910.las	US Survey Feet	US Survey Feet
1176_912.las	US Survey Feet	US Survey Feet
1176_914.las	US Survey Feet	US Survey Feet
1176_916.las	US Survey Feet	US Survey Feet
1176_918.las	US Survey Feet	US Survey Feet
1176_920.las	US Survey Feet	US Survey Feet
1176_922.las	US Survey Feet	US Survey Feet
1176_924.las	US Survey Feet	US Survey Feet
1176_926.las	US Survey Feet	US Survey Feet
1176_928.las	US Survey Feet	US Survey Feet
1176_930.las	US Survey Feet	US Survey Feet
1176_932.las	US Survey Feet	US Survey Feet
1176_934.las	US Survey Feet	US Survey Feet
1176_936.las	US Survey Feet	US Survey Feet
1176_938.las	US Survey Feet	US Survey Feet
1176_940.las	US Survey Feet	US Survey Feet
1176_942.las	US Survey Feet	US Survey Feet
1176_944.las	US Survey Feet	US Survey Feet
1176_946.las	US Survey Feet	US Survey Feet
1176_948.las	US Survey Feet	US Survey Feet
1176_950.las	US Survey Feet	US Survey Feet
1176_952.las	US Survey Feet	US Survey Feet
1176_954.las	US Survey Feet	US Survey Feet
1176_956.las	US Survey Feet	US Survey Feet
1176_958.las	US Survey Feet	US Survey Feet
1176_960.las	US Survey Feet	US Survey Feet
1176_962.las	US Survey Feet	US Survey Feet
1176_964.las	US Survey Feet	US Survey Feet
1176_966.las	US Survey Feet	US Survey Feet
1176_968.las	US Survey Feet	US Survey Feet
1176_970.las	US Survey Feet	US Survey Feet
1176_972.las	US Survey Feet	US Survey Feet
1176_974.las	US Survey Feet	US Survey Feet
1176_976.las	US Survey Feet	US Survey Feet
1176_978.las	US Survey Feet	US Survey Feet
1176_980.las	US Survey Feet	US Survey Feet
1176_982.las	US Survey Feet	US Survey Feet
1176_984.las	US Survey Feet	US Survey Feet
1176_986.las	US Survey Feet	US Survey Feet
1176_988.las	US Survey Feet	US Survey Feet
1176_990.las	US Survey Feet	US Survey Feet
1176_992.las	US Survey Feet	US Survey Feet
1176_994.las	US Survey Feet	US Survey Feet
1176_996.las	US Survey Feet	US Survey Feet
1176_998.las	US Survey Feet	US Survey Feet
1178_1000.las	US Survey Feet	US Survey Feet
1178_1002.las	US Survey Feet	US Survey Feet
1178_1004.las	US Survey Feet	US Survey Feet

## 2.6 Report on Units (Tiled Data) - continued

File	Horizontal Unit	Vertical Unit
1178_1006.las	US Survey Feet	US Survey Feet
1178_1008.las	US Survey Feet	US Survey Feet
1178_1010.las	US Survey Feet	US Survey Feet
1178_1012.las	US Survey Feet	US Survey Feet
1178_1014.las	US Survey Feet	US Survey Feet
1178_1016.las	US Survey Feet	US Survey Feet
1178_1018.las	US Survey Feet	US Survey Feet
1178_1020.las	US Survey Feet	US Survey Feet
1178_1022.las	US Survey Feet	US Survey Feet
1178_1024.las	US Survey Feet	US Survey Feet
1178_904.las	US Survey Feet	US Survey Feet
1178_906.las	US Survey Feet	US Survey Feet
1178_908.las	US Survey Feet	US Survey Feet
1178_910.las	US Survey Feet	US Survey Feet
1178_912.las	US Survey Feet	US Survey Feet
1178_914.las	US Survey Feet	US Survey Feet
1178_916.las	US Survey Feet	US Survey Feet
1178_918.las	US Survey Feet	US Survey Feet
1178_920.las	US Survey Feet	US Survey Feet
1178_922.las	US Survey Feet	US Survey Feet
1178_924.las	US Survey Feet	US Survey Feet
1178_926.las	US Survey Feet	US Survey Feet
1178_928.las	US Survey Feet	US Survey Feet
1178_930.las	US Survey Feet	US Survey Feet
1178_932.las	US Survey Feet	US Survey Feet
1178_934.las	US Survey Feet	US Survey Feet
1178_936.las	US Survey Feet	US Survey Feet
1178_938.las	US Survey Feet	US Survey Feet
1178_940.las	US Survey Feet	US Survey Feet
1178_942.las	US Survey Feet	US Survey Feet
1178_944.las	US Survey Feet	US Survey Feet
1178_946.las	US Survey Feet	US Survey Feet
1178_948.las	US Survey Feet	US Survey Feet
1178_950.las	US Survey Feet	US Survey Feet
1178_952.las	US Survey Feet	US Survey Feet
1178_954.las	US Survey Feet	US Survey Feet
1178_956.las	US Survey Feet	US Survey Feet
1178_958.las	US Survey Feet	US Survey Feet
1178_960.las	US Survey Feet	US Survey Feet
1178_962.las	US Survey Feet	US Survey Feet
1178_964.las	US Survey Feet	US Survey Feet
1178_966.las	US Survey Feet	US Survey Feet
1178_968.las	US Survey Feet	US Survey Feet
1178_970.las	US Survey Feet	US Survey Feet
1178_972.las	US Survey Feet	US Survey Feet
1178_974.las	US Survey Feet	US Survey Feet
1178_976.las	US Survey Feet	US Survey Feet
1178_978.las	US Survey Feet	US Survey Feet
1178_980.las	US Survey Feet	US Survey Feet

## 2.6 Report on Units (Tiled Data) - continued

File	Horizontal Unit	Vertical Unit
1178_982.las	US Survey Feet	US Survey Feet
1178_984.las	US Survey Feet	US Survey Feet
1178_986.las	US Survey Feet	US Survey Feet
1178_988.las	US Survey Feet	US Survey Feet
1178_990.las	US Survey Feet	US Survey Feet
1178_992.las	US Survey Feet	US Survey Feet
1178_994.las	US Survey Feet	US Survey Feet
1178_996.las	US Survey Feet	US Survey Feet
1178_998.las	US Survey Feet	US Survey Feet
1180_1000.las	US Survey Feet	US Survey Feet
1180_1002.las	US Survey Feet	US Survey Feet
1180_1004.las	US Survey Feet	US Survey Feet
1180_1006.las	US Survey Feet	US Survey Feet
1180_1008.las	US Survey Feet	US Survey Feet
1180_1010.las	US Survey Feet	US Survey Feet
1180_1012.las	US Survey Feet	US Survey Feet
1180_1014.las	US Survey Feet	US Survey Feet
1180_1016.las	US Survey Feet	US Survey Feet
1180_1018.las	US Survey Feet	US Survey Feet
1180_1020.las	US Survey Feet	US Survey Feet
1180_1022.las	US Survey Feet	US Survey Feet
1180_1024.las	US Survey Feet	US Survey Feet
1180_904.las	US Survey Feet	US Survey Feet
1180_906.las	US Survey Feet	US Survey Feet
1180_908.las	US Survey Feet	US Survey Feet
1180_910.las	US Survey Feet	US Survey Feet
1180_912.las	US Survey Feet	US Survey Feet
1180_914.las	US Survey Feet	US Survey Feet
1180_916.las	US Survey Feet	US Survey Feet
1180_918.las	US Survey Feet	US Survey Feet
1180_920.las	US Survey Feet	US Survey Feet
1180_922.las	US Survey Feet	US Survey Feet
1180_924.las	US Survey Feet	US Survey Feet
1180_926.las	US Survey Feet	US Survey Feet
1180_928.las	US Survey Feet	US Survey Feet
1180_930.las	US Survey Feet	US Survey Feet
1180_932.las	US Survey Feet	US Survey Feet
1180_934.las	US Survey Feet	US Survey Feet
1180_936.las	US Survey Feet	US Survey Feet
1180_938.las	US Survey Feet	US Survey Feet
1180_940.las	US Survey Feet	US Survey Feet
1180_942.las	US Survey Feet	US Survey Feet
1180_944.las	US Survey Feet	US Survey Feet
1180_946.las	US Survey Feet	US Survey Feet
1180_948.las	US Survey Feet	US Survey Feet
1180_950.las	US Survey Feet	US Survey Feet
1180_952.las	US Survey Feet	US Survey Feet
1180_954.las	US Survey Feet	US Survey Feet
1180_956.las	US Survey Feet	US Survey Feet

## 2.6 Report on Units (Tiled Data) - continued

File	Horizontal Unit	Vertical Unit
1180_958.las	US Survey Feet	US Survey Feet
1180_960.las	US Survey Feet	US Survey Feet
1180_962.las	US Survey Feet	US Survey Feet
1180_964.las	US Survey Feet	US Survey Feet
1180_966.las	US Survey Feet	US Survey Feet
1180_968.las	US Survey Feet	US Survey Feet
1180_970.las	US Survey Feet	US Survey Feet
1180_972.las	US Survey Feet	US Survey Feet
1180_974.las	US Survey Feet	US Survey Feet
1180_976.las	US Survey Feet	US Survey Feet
1180_978.las	US Survey Feet	US Survey Feet
1180_980.las	US Survey Feet	US Survey Feet
1180_982.las	US Survey Feet	US Survey Feet
1180_984.las	US Survey Feet	US Survey Feet
1180_986.las	US Survey Feet	US Survey Feet
1180_988.las	US Survey Feet	US Survey Feet
1180_990.las	US Survey Feet	US Survey Feet
1180_992.las	US Survey Feet	US Survey Feet
1180_994.las	US Survey Feet	US Survey Feet
1180_996.las	US Survey Feet	US Survey Feet
1180_998.las	US Survey Feet	US Survey Feet
1182_1000.las	US Survey Feet	US Survey Feet
1182_1002.las	US Survey Feet	US Survey Feet
1182_1004.las	US Survey Feet	US Survey Feet
1182_1006.las	US Survey Feet	US Survey Feet
1182_1008.las	US Survey Feet	US Survey Feet
1182_1010.las	US Survey Feet	US Survey Feet
1182_1012.las	US Survey Feet	US Survey Feet
1182_1014.las	US Survey Feet	US Survey Feet
1182_1016.las	US Survey Feet	US Survey Feet
1182_1018.las	US Survey Feet	US Survey Feet
1182_1020.las	US Survey Feet	US Survey Feet
1182_1022.las	US Survey Feet	US Survey Feet
1182_1024.las	US Survey Feet	US Survey Feet
1182_904.las	US Survey Feet	US Survey Feet
1182_906.las	US Survey Feet	US Survey Feet
1182_908.las	US Survey Feet	US Survey Feet
1182_910.las	US Survey Feet	US Survey Feet
1182_912.las	US Survey Feet	US Survey Feet
1182_914.las	US Survey Feet	US Survey Feet
1182_916.las	US Survey Feet	US Survey Feet
1182_918.las	US Survey Feet	US Survey Feet
1182_920.las	US Survey Feet	US Survey Feet
1182_922.las	US Survey Feet	US Survey Feet
1182_924.las	US Survey Feet	US Survey Feet
1182_926.las	US Survey Feet	US Survey Feet
1182_928.las	US Survey Feet	US Survey Feet
1182_930.las	US Survey Feet	US Survey Feet
1182_932.las	US Survey Feet	US Survey Feet

## 2.6 Report on Units (Tiled Data) - continued

File	Horizontal Unit	Vertical Unit
1182_934.las	US Survey Feet	US Survey Feet
1182_936.las	US Survey Feet	US Survey Feet
1182_938.las	US Survey Feet	US Survey Feet
1182_940.las	US Survey Feet	US Survey Feet
1182_942.las	US Survey Feet	US Survey Feet
1182_944.las	US Survey Feet	US Survey Feet
1182_946.las	US Survey Feet	US Survey Feet
1182_948.las	US Survey Feet	US Survey Feet
1182_950.las	US Survey Feet	US Survey Feet
1182_952.las	US Survey Feet	US Survey Feet
1182_954.las	US Survey Feet	US Survey Feet
1182_956.las	US Survey Feet	US Survey Feet
1182_958.las	US Survey Feet	US Survey Feet
1182_960.las	US Survey Feet	US Survey Feet
1182_962.las	US Survey Feet	US Survey Feet
1182_964.las	US Survey Feet	US Survey Feet
1182_966.las	US Survey Feet	US Survey Feet
1182_968.las	US Survey Feet	US Survey Feet
1182_970.las	US Survey Feet	US Survey Feet
1182_972.las	US Survey Feet	US Survey Feet
1182_974.las	US Survey Feet	US Survey Feet
1182_976.las	US Survey Feet	US Survey Feet
1182_978.las	US Survey Feet	US Survey Feet
1182_980.las	US Survey Feet	US Survey Feet
1182_982.las	US Survey Feet	US Survey Feet
1182_984.las	US Survey Feet	US Survey Feet
1182_986.las	US Survey Feet	US Survey Feet
1182_988.las	US Survey Feet	US Survey Feet
1182_990.las	US Survey Feet	US Survey Feet
1182_992.las	US Survey Feet	US Survey Feet
1182_994.las	US Survey Feet	US Survey Feet
1182_996.las	US Survey Feet	US Survey Feet
1182_998.las	US Survey Feet	US Survey Feet
1184_1000.las	US Survey Feet	US Survey Feet
1184_1002.las	US Survey Feet	US Survey Feet
1184_1004.las	US Survey Feet	US Survey Feet
1184_1006.las	US Survey Feet	US Survey Feet
1184_1008.las	US Survey Feet	US Survey Feet
1184_1010.las	US Survey Feet	US Survey Feet
1184_1012.las	US Survey Feet	US Survey Feet
1184_1014.las	US Survey Feet	US Survey Feet
1184_1016.las	US Survey Feet	US Survey Feet
1184_1018.las	US Survey Feet	US Survey Feet
1184_1020.las	US Survey Feet	US Survey Feet
1184_1022.las	US Survey Feet	US Survey Feet
1184_1024.las	US Survey Feet	US Survey Feet
1184_904.las	US Survey Feet	US Survey Feet
1184_906.las	US Survey Feet	US Survey Feet
1184_908.las	US Survey Feet	US Survey Feet

## 2.6 Report on Units (Tiled Data) - continued

File	Horizontal Unit	Vertical Unit
1184_910.las	US Survey Feet	US Survey Feet
1184_912.las	US Survey Feet	US Survey Feet
1184_914.las	US Survey Feet	US Survey Feet
1184_916.las	US Survey Feet	US Survey Feet
1184_918.las	US Survey Feet	US Survey Feet
1184_920.las	US Survey Feet	US Survey Feet
1184_922.las	US Survey Feet	US Survey Feet
1184_924.las	US Survey Feet	US Survey Feet
1184_926.las	US Survey Feet	US Survey Feet
1184_928.las	US Survey Feet	US Survey Feet
1184_930.las	US Survey Feet	US Survey Feet
1184_932.las	US Survey Feet	US Survey Feet
1184_934.las	US Survey Feet	US Survey Feet
1184_936.las	US Survey Feet	US Survey Feet
1184_938.las	US Survey Feet	US Survey Feet
1184_940.las	US Survey Feet	US Survey Feet
1184_942.las	US Survey Feet	US Survey Feet
1184_944.las	US Survey Feet	US Survey Feet
1184_946.las	US Survey Feet	US Survey Feet
1184_948.las	US Survey Feet	US Survey Feet
1184_950.las	US Survey Feet	US Survey Feet
1184_952.las	US Survey Feet	US Survey Feet
1184_954.las	US Survey Feet	US Survey Feet
1184_956.las	US Survey Feet	US Survey Feet
1184_958.las	US Survey Feet	US Survey Feet
1184_960.las	US Survey Feet	US Survey Feet
1184_962.las	US Survey Feet	US Survey Feet
1184_964.las	US Survey Feet	US Survey Feet
1184_966.las	US Survey Feet	US Survey Feet
1184_968.las	US Survey Feet	US Survey Feet
1184_970.las	US Survey Feet	US Survey Feet
1184_972.las	US Survey Feet	US Survey Feet
1184_974.las	US Survey Feet	US Survey Feet
1184_976.las	US Survey Feet	US Survey Feet
1184_978.las	US Survey Feet	US Survey Feet
1184_980.las	US Survey Feet	US Survey Feet
1184_982.las	US Survey Feet	US Survey Feet
1184_984.las	US Survey Feet	US Survey Feet
1184_986.las	US Survey Feet	US Survey Feet
1184_988.las	US Survey Feet	US Survey Feet
1184_990.las	US Survey Feet	US Survey Feet
1184_992.las	US Survey Feet	US Survey Feet
1184_994.las	US Survey Feet	US Survey Feet
1184_996.las	US Survey Feet	US Survey Feet
1184_998.las	US Survey Feet	US Survey Feet
1186_1000.las	US Survey Feet	US Survey Feet
1186_1002.las	US Survey Feet	US Survey Feet
1186_1004.las	US Survey Feet	US Survey Feet
1186_1006.las	US Survey Feet	US Survey Feet



## 2.6 Report on Units (Tiled Data) - continued

File	Horizontal Unit	Vertical Unit
1186_1008.las	US Survey Feet	US Survey Feet
1186_1010.las	US Survey Feet	US Survey Feet
1186_1012.las	US Survey Feet	US Survey Feet
1186_1014.las	US Survey Feet	US Survey Feet
1186_1016.las	US Survey Feet	US Survey Feet
1186_1018.las	US Survey Feet	US Survey Feet
1186_1020.las	US Survey Feet	US Survey Feet
1186_1022.las	US Survey Feet	US Survey Feet
1186_1024.las	US Survey Feet	US Survey Feet
1186_904.las	US Survey Feet	US Survey Feet
1186_906.las	US Survey Feet	US Survey Feet
1186_908.las	US Survey Feet	US Survey Feet
1186_910.las	US Survey Feet	US Survey Feet
1186_912.las	US Survey Feet	US Survey Feet
1186_914.las	US Survey Feet	US Survey Feet
1186_916.las	US Survey Feet	US Survey Feet
1186_918.las	US Survey Feet	US Survey Feet
1186_920.las	US Survey Feet	US Survey Feet
1186_922.las	US Survey Feet	US Survey Feet
1186_924.las	US Survey Feet	US Survey Feet
1186_926.las	US Survey Feet	US Survey Feet
1186_928.las	US Survey Feet	US Survey Feet
1186_930.las	US Survey Feet	US Survey Feet
1186_932.las	US Survey Feet	US Survey Feet
1186_934.las	US Survey Feet	US Survey Feet
1186_936.las	US Survey Feet	US Survey Feet
1186_938.las	US Survey Feet	US Survey Feet
1186_940.las	US Survey Feet	US Survey Feet
1186_942.las	US Survey Feet	US Survey Feet
1186_944.las	US Survey Feet	US Survey Feet
1186_946.las	US Survey Feet	US Survey Feet
1186_948.las	US Survey Feet	US Survey Feet
1186_950.las	US Survey Feet	US Survey Feet
1186_952.las	US Survey Feet	US Survey Feet
1186_954.las	US Survey Feet	US Survey Feet
1186_956.las	US Survey Feet	US Survey Feet
1186_958.las	US Survey Feet	US Survey Feet
1186_960.las	US Survey Feet	US Survey Feet
1186_962.las	US Survey Feet	US Survey Feet
1186_964.las	US Survey Feet	US Survey Feet
1186_966.las	US Survey Feet	US Survey Feet
1186_968.las	US Survey Feet	US Survey Feet
1186_970.las	US Survey Feet	US Survey Feet
1186_972.las	US Survey Feet	US Survey Feet
1186_974.las	US Survey Feet	US Survey Feet
1186_976.las	US Survey Feet	US Survey Feet
1186_978.las	US Survey Feet	US Survey Feet
1186_980.las	US Survey Feet	US Survey Feet
1186_982.las	US Survey Feet	US Survey Feet

## 2.6 Report on Units (Tiled Data) - continued

File	Horizontal Unit	Vertical Unit
1186_984.las	US Survey Feet	US Survey Feet
1186_986.las	US Survey Feet	US Survey Feet
1186_988.las	US Survey Feet	US Survey Feet
1186_990.las	US Survey Feet	US Survey Feet
1186_992.las	US Survey Feet	US Survey Feet
1186_994.las	US Survey Feet	US Survey Feet
1186_996.las	US Survey Feet	US Survey Feet
1186_998.las	US Survey Feet	US Survey Feet
1188_1000.las	US Survey Feet	US Survey Feet
1188_1002.las	US Survey Feet	US Survey Feet
1188_1004.las	US Survey Feet	US Survey Feet
1188_1006.las	US Survey Feet	US Survey Feet
1188_1008.las	US Survey Feet	US Survey Feet
1188_1010.las	US Survey Feet	US Survey Feet
1188_1012.las	US Survey Feet	US Survey Feet
1188_1014.las	US Survey Feet	US Survey Feet
1188_1016.las	US Survey Feet	US Survey Feet
1188_1018.las	US Survey Feet	US Survey Feet
1188_1020.las	US Survey Feet	US Survey Feet
1188_1022.las	US Survey Feet	US Survey Feet
1188_1024.las	US Survey Feet	US Survey Feet
1188_910.las	US Survey Feet	US Survey Feet
1188_912.las	US Survey Feet	US Survey Feet
1188_914.las	US Survey Feet	US Survey Feet
1188_916.las	US Survey Feet	US Survey Feet
1188_918.las	US Survey Feet	US Survey Feet
1188_920.las	US Survey Feet	US Survey Feet
1188_922.las	US Survey Feet	US Survey Feet
1188_924.las	US Survey Feet	US Survey Feet
1188_926.las	US Survey Feet	US Survey Feet
1188_928.las	US Survey Feet	US Survey Feet
1188_930.las	US Survey Feet	US Survey Feet
1188_932.las	US Survey Feet	US Survey Feet
1188_934.las	US Survey Feet	US Survey Feet
1188_936.las	US Survey Feet	US Survey Feet
1188_938.las	US Survey Feet	US Survey Feet
1188_940.las	US Survey Feet	US Survey Feet
1188_942.las	US Survey Feet	US Survey Feet
1188_944.las	US Survey Feet	US Survey Feet
1188_946.las	US Survey Feet	US Survey Feet
1188_948.las	US Survey Feet	US Survey Feet
1188_950.las	US Survey Feet	US Survey Feet
1188_952.las	US Survey Feet	US Survey Feet
1188_954.las	US Survey Feet	US Survey Feet
1188_956.las	US Survey Feet	US Survey Feet
1188_958.las	US Survey Feet	US Survey Feet
1188_960.las	US Survey Feet	US Survey Feet
1188_962.las	US Survey Feet	US Survey Feet
1188_964.las	US Survey Feet	US Survey Feet

## 2.6 Report on Units (Tiled Data) - continued

File	Horizontal Unit	Vertical Unit
1188_966.las	US Survey Feet	US Survey Feet
1188_968.las	US Survey Feet	US Survey Feet
1188_970.las	US Survey Feet	US Survey Feet
1188_972.las	US Survey Feet	US Survey Feet
1188_974.las	US Survey Feet	US Survey Feet
1188_976.las	US Survey Feet	US Survey Feet
1188_978.las	US Survey Feet	US Survey Feet
1188_980.las	US Survey Feet	US Survey Feet
1188_982.las	US Survey Feet	US Survey Feet
1188_984.las	US Survey Feet	US Survey Feet
1188_986.las	US Survey Feet	US Survey Feet
1188_988.las	US Survey Feet	US Survey Feet
1188_990.las	US Survey Feet	US Survey Feet
1188_992.las	US Survey Feet	US Survey Feet
1188_994.las	US Survey Feet	US Survey Feet
1188_996.las	US Survey Feet	US Survey Feet
1188_998.las	US Survey Feet	US Survey Feet
1190_1000.las	US Survey Feet	US Survey Feet
1190_1002.las	US Survey Feet	US Survey Feet
1190_1004.las	US Survey Feet	US Survey Feet
1190_1006.las	US Survey Feet	US Survey Feet
1190_1008.las	US Survey Feet	US Survey Feet
1190_1010.las	US Survey Feet	US Survey Feet
1190_1012.las	US Survey Feet	US Survey Feet
1190_1014.las	US Survey Feet	US Survey Feet
1190_1016.las	US Survey Feet	US Survey Feet
1190_1018.las	US Survey Feet	US Survey Feet
1190_1020.las	US Survey Feet	US Survey Feet
1190_1022.las	US Survey Feet	US Survey Feet
1190_1024.las	US Survey Feet	US Survey Feet
1190_914.las	US Survey Feet	US Survey Feet
1190_916.las	US Survey Feet	US Survey Feet
1190_918.las	US Survey Feet	US Survey Feet
1190_920.las	US Survey Feet	US Survey Feet
1190_922.las	US Survey Feet	US Survey Feet
1190_924.las	US Survey Feet	US Survey Feet
1190_926.las	US Survey Feet	US Survey Feet
1190_928.las	US Survey Feet	US Survey Feet
1190_930.las	US Survey Feet	US Survey Feet
1190_932.las	US Survey Feet	US Survey Feet
1190_934.las	US Survey Feet	US Survey Feet
1190_936.las	US Survey Feet	US Survey Feet
1190_938.las	US Survey Feet	US Survey Feet
1190_940.las	US Survey Feet	US Survey Feet
1190_942.las	US Survey Feet	US Survey Feet
1190_944.las	US Survey Feet	US Survey Feet
1190_946.las	US Survey Feet	US Survey Feet
1190_948.las	US Survey Feet	US Survey Feet
1190_950.las	US Survey Feet	US Survey Feet

## 2.6 Report on Units (Tiled Data) - continued

File	Horizontal Unit	Vertical Unit
1190_952.las	US Survey Feet	US Survey Feet
1190_954.las	US Survey Feet	US Survey Feet
1190_956.las	US Survey Feet	US Survey Feet
1190_958.las	US Survey Feet	US Survey Feet
1190_960.las	US Survey Feet	US Survey Feet
1190_962.las	US Survey Feet	US Survey Feet
1190_964.las	US Survey Feet	US Survey Feet
1190_966.las	US Survey Feet	US Survey Feet
1190_968.las	US Survey Feet	US Survey Feet
1190_970.las	US Survey Feet	US Survey Feet
1190_972.las	US Survey Feet	US Survey Feet
1190_974.las	US Survey Feet	US Survey Feet
1190_976.las	US Survey Feet	US Survey Feet
1190_978.las	US Survey Feet	US Survey Feet
1190_980.las	US Survey Feet	US Survey Feet
1190_982.las	US Survey Feet	US Survey Feet
1190_984.las	US Survey Feet	US Survey Feet
1190_986.las	US Survey Feet	US Survey Feet
1190_988.las	US Survey Feet	US Survey Feet
1190_990.las	US Survey Feet	US Survey Feet
1190_992.las	US Survey Feet	US Survey Feet
1190_994.las	US Survey Feet	US Survey Feet
1190_996.las	US Survey Feet	US Survey Feet
1190_998.las	US Survey Feet	US Survey Feet
1192_1000.las	US Survey Feet	US Survey Feet
1192_1002.las	US Survey Feet	US Survey Feet
1192_1004.las	US Survey Feet	US Survey Feet
1192_1006.las	US Survey Feet	US Survey Feet
1192_1008.las	US Survey Feet	US Survey Feet
1192_1010.las	US Survey Feet	US Survey Feet
1192_1012.las	US Survey Feet	US Survey Feet
1192_1014.las	US Survey Feet	US Survey Feet
1192_1016.las	US Survey Feet	US Survey Feet
1192_1018.las	US Survey Feet	US Survey Feet
1192_1020.las	US Survey Feet	US Survey Feet
1192_1022.las	US Survey Feet	US Survey Feet
1192_1024.las	US Survey Feet	US Survey Feet
1192_914.las	US Survey Feet	US Survey Feet
1192_916.las	US Survey Feet	US Survey Feet
1192_918.las	US Survey Feet	US Survey Feet
1192_920.las	US Survey Feet	US Survey Feet
1192_922.las	US Survey Feet	US Survey Feet
1192_924.las	US Survey Feet	US Survey Feet
1192_926.las	US Survey Feet	US Survey Feet
1192_928.las	US Survey Feet	US Survey Feet
1192_930.las	US Survey Feet	US Survey Feet
1192_932.las	US Survey Feet	US Survey Feet
1192_934.las	US Survey Feet	US Survey Feet
1192_936.las	US Survey Feet	US Survey Feet

## 2.6 Report on Units (Tiled Data) - continued

File	Horizontal Unit	Vertical Unit
1192_938.las	US Survey Feet	US Survey Feet
1192_940.las	US Survey Feet	US Survey Feet
1192_942.las	US Survey Feet	US Survey Feet
1192_944.las	US Survey Feet	US Survey Feet
1192_946.las	US Survey Feet	US Survey Feet
1192_948.las	US Survey Feet	US Survey Feet
1192_950.las	US Survey Feet	US Survey Feet
1192_952.las	US Survey Feet	US Survey Feet
1192_954.las	US Survey Feet	US Survey Feet
1192_956.las	US Survey Feet	US Survey Feet
1192_958.las	US Survey Feet	US Survey Feet
1192_960.las	US Survey Feet	US Survey Feet
1192_962.las	US Survey Feet	US Survey Feet
1192_964.las	US Survey Feet	US Survey Feet
1192_966.las	US Survey Feet	US Survey Feet
1192_968.las	US Survey Feet	US Survey Feet
1192_970.las	US Survey Feet	US Survey Feet
1192_972.las	US Survey Feet	US Survey Feet
1192_974.las	US Survey Feet	US Survey Feet
1192_976.las	US Survey Feet	US Survey Feet
1192_978.las	US Survey Feet	US Survey Feet
1192_980.las	US Survey Feet	US Survey Feet
1192_982.las	US Survey Feet	US Survey Feet
1192_984.las	US Survey Feet	US Survey Feet
1192_986.las	US Survey Feet	US Survey Feet
1192_988.las	US Survey Feet	US Survey Feet
1192_990.las	US Survey Feet	US Survey Feet
1192_992.las	US Survey Feet	US Survey Feet
1192_994.las	US Survey Feet	US Survey Feet
1192_996.las	US Survey Feet	US Survey Feet
1192_998.las	US Survey Feet	US Survey Feet
1194_1000.las	US Survey Feet	US Survey Feet
1194_1002.las	US Survey Feet	US Survey Feet
1194_1004.las	US Survey Feet	US Survey Feet
1194_1006.las	US Survey Feet	US Survey Feet
1194_1008.las	US Survey Feet	US Survey Feet
1194_1010.las	US Survey Feet	US Survey Feet
1194_1012.las	US Survey Feet	US Survey Feet
1194_1014.las	US Survey Feet	US Survey Feet
1194_1016.las	US Survey Feet	US Survey Feet
1194_1018.las	US Survey Feet	US Survey Feet
1194_1020.las	US Survey Feet	US Survey Feet
1194_1022.las	US Survey Feet	US Survey Feet
1194_1024.las	US Survey Feet	US Survey Feet
1194_918.las	US Survey Feet	US Survey Feet
1194_920.las	US Survey Feet	US Survey Feet
1194_922.las	US Survey Feet	US Survey Feet
1194_924.las	US Survey Feet	US Survey Feet
1194_926.las	US Survey Feet	US Survey Feet

## 2.6 Report on Units (Tiled Data) - continued

File	Horizontal Unit	Vertical Unit
1194_928.las	US Survey Feet	US Survey Feet
1194_930.las	US Survey Feet	US Survey Feet
1194_932.las	US Survey Feet	US Survey Feet
1194_934.las	US Survey Feet	US Survey Feet
1194_936.las	US Survey Feet	US Survey Feet
1194_938.las	US Survey Feet	US Survey Feet
1194_940.las	US Survey Feet	US Survey Feet
1194_942.las	US Survey Feet	US Survey Feet
1194_944.las	US Survey Feet	US Survey Feet
1194_956.las	US Survey Feet	US Survey Feet
1194_958.las	US Survey Feet	US Survey Feet
1194_960.las	US Survey Feet	US Survey Feet
1194_962.las	US Survey Feet	US Survey Feet
1194_964.las	US Survey Feet	US Survey Feet
1194_966.las	US Survey Feet	US Survey Feet
1194_968.las	US Survey Feet	US Survey Feet
1194_970.las	US Survey Feet	US Survey Feet
1194_972.las	US Survey Feet	US Survey Feet
1194_974.las	US Survey Feet	US Survey Feet
1194_976.las	US Survey Feet	US Survey Feet
1194_978.las	US Survey Feet	US Survey Feet
1194_980.las	US Survey Feet	US Survey Feet
1194_982.las	US Survey Feet	US Survey Feet
1194_984.las	US Survey Feet	US Survey Feet
1194_986.las	US Survey Feet	US Survey Feet
1194_988.las	US Survey Feet	US Survey Feet
1194_990.las	US Survey Feet	US Survey Feet
1194_992.las	US Survey Feet	US Survey Feet
1194_994.las	US Survey Feet	US Survey Feet
1194_996.las	US Survey Feet	US Survey Feet
1194_998.las	US Survey Feet	US Survey Feet
1196_1000.las	US Survey Feet	US Survey Feet
1196_1002.las	US Survey Feet	US Survey Feet
1196_1004.las	US Survey Feet	US Survey Feet
1196_1006.las	US Survey Feet	US Survey Feet
1196_1008.las	US Survey Feet	US Survey Feet
1196_1010.las	US Survey Feet	US Survey Feet
1196_1012.las	US Survey Feet	US Survey Feet
1196_1014.las	US Survey Feet	US Survey Feet
1196_1016.las	US Survey Feet	US Survey Feet
1196_1018.las	US Survey Feet	US Survey Feet
1196_1020.las	US Survey Feet	US Survey Feet
1196_1022.las	US Survey Feet	US Survey Feet
1196_1024.las	US Survey Feet	US Survey Feet
1196_920.las	US Survey Feet	US Survey Feet
1196_922.las	US Survey Feet	US Survey Feet
1196_924.las	US Survey Feet	US Survey Feet
1196_926.las	US Survey Feet	US Survey Feet
1196_928.las	US Survey Feet	US Survey Feet

## 2.6 Report on Units (Tiled Data) - continued

File	Horizontal Unit	Vertical Unit
1196_930.las	US Survey Feet	US Survey Feet
1196_932.las	US Survey Feet	US Survey Feet
1196_934.las	US Survey Feet	US Survey Feet
1196_936.las	US Survey Feet	US Survey Feet
1196_938.las	US Survey Feet	US Survey Feet
1196_940.las	US Survey Feet	US Survey Feet
1196_942.las	US Survey Feet	US Survey Feet
1196_944.las	US Survey Feet	US Survey Feet
1196_968.las	US Survey Feet	US Survey Feet
1196_970.las	US Survey Feet	US Survey Feet
1196_972.las	US Survey Feet	US Survey Feet
1196_974.las	US Survey Feet	US Survey Feet
1196_976.las	US Survey Feet	US Survey Feet
1196_978.las	US Survey Feet	US Survey Feet
1196_980.las	US Survey Feet	US Survey Feet
1196_982.las	US Survey Feet	US Survey Feet
1196_984.las	US Survey Feet	US Survey Feet
1196_986.las	US Survey Feet	US Survey Feet
1196_988.las	US Survey Feet	US Survey Feet
1196_990.las	US Survey Feet	US Survey Feet
1196_992.las	US Survey Feet	US Survey Feet
1196_994.las	US Survey Feet	US Survey Feet
1196_996.las	US Survey Feet	US Survey Feet
1196_998.las	US Survey Feet	US Survey Feet
1198_1000.las	US Survey Feet	US Survey Feet
1198_1002.las	US Survey Feet	US Survey Feet
1198_1004.las	US Survey Feet	US Survey Feet
1198_1006.las	US Survey Feet	US Survey Feet
1198_1008.las	US Survey Feet	US Survey Feet
1198_1010.las	US Survey Feet	US Survey Feet
1198_1012.las	US Survey Feet	US Survey Feet
1198_1014.las	US Survey Feet	US Survey Feet
1198_1016.las	US Survey Feet	US Survey Feet
1198_1018.las	US Survey Feet	US Survey Feet
1198_1020.las	US Survey Feet	US Survey Feet
1198_1022.las	US Survey Feet	US Survey Feet
1198_1024.las	US Survey Feet	US Survey Feet
1198_920.las	US Survey Feet	US Survey Feet
1198_922.las	US Survey Feet	US Survey Feet
1198_924.las	US Survey Feet	US Survey Feet
1198_926.las	US Survey Feet	US Survey Feet
1198_928.las	US Survey Feet	US Survey Feet
1198_930.las	US Survey Feet	US Survey Feet
1198_932.las	US Survey Feet	US Survey Feet
1198_934.las	US Survey Feet	US Survey Feet
1198_936.las	US Survey Feet	US Survey Feet
1198_938.las	US Survey Feet	US Survey Feet
1198_940.las	US Survey Feet	US Survey Feet
1198_942.las	US Survey Feet	US Survey Feet

## 2.6 Report on Units (Tiled Data) - continued

File	Horizontal Unit	Vertical Unit
1198_944.las	US Survey Feet	US Survey Feet
1198_972.las	US Survey Feet	US Survey Feet
1198_974.las	US Survey Feet	US Survey Feet
1198_976.las	US Survey Feet	US Survey Feet
1198_978.las	US Survey Feet	US Survey Feet
1198_980.las	US Survey Feet	US Survey Feet
1198_982.las	US Survey Feet	US Survey Feet
1198_984.las	US Survey Feet	US Survey Feet
1198_986.las	US Survey Feet	US Survey Feet
1198_988.las	US Survey Feet	US Survey Feet
1198_990.las	US Survey Feet	US Survey Feet
1198_992.las	US Survey Feet	US Survey Feet
1198_994.las	US Survey Feet	US Survey Feet
1198_996.las	US Survey Feet	US Survey Feet
1198_998.las	US Survey Feet	US Survey Feet
1200_1000.las	US Survey Feet	US Survey Feet
1200_1002.las	US Survey Feet	US Survey Feet
1200_1004.las	US Survey Feet	US Survey Feet
1200_1006.las	US Survey Feet	US Survey Feet
1200_1008.las	US Survey Feet	US Survey Feet
1200_1010.las	US Survey Feet	US Survey Feet
1200_1012.las	US Survey Feet	US Survey Feet
1200_1014.las	US Survey Feet	US Survey Feet
1200_1016.las	US Survey Feet	US Survey Feet
1200_1018.las	US Survey Feet	US Survey Feet
1200_1020.las	US Survey Feet	US Survey Feet
1200_1022.las	US Survey Feet	US Survey Feet
1200_1024.las	US Survey Feet	US Survey Feet
1200_924.las	US Survey Feet	US Survey Feet
1200_926.las	US Survey Feet	US Survey Feet
1200_928.las	US Survey Feet	US Survey Feet
1200_930.las	US Survey Feet	US Survey Feet
1200_932.las	US Survey Feet	US Survey Feet
1200_934.las	US Survey Feet	US Survey Feet
1200_936.las	US Survey Feet	US Survey Feet
1200_938.las	US Survey Feet	US Survey Feet
1200_940.las	US Survey Feet	US Survey Feet
1200_942.las	US Survey Feet	US Survey Feet
1200_944.las	US Survey Feet	US Survey Feet
1200_972.las	US Survey Feet	US Survey Feet
1200_974.las	US Survey Feet	US Survey Feet
1200_976.las	US Survey Feet	US Survey Feet
1200_978.las	US Survey Feet	US Survey Feet
1200_980.las	US Survey Feet	US Survey Feet
1200_982.las	US Survey Feet	US Survey Feet
1200_984.las	US Survey Feet	US Survey Feet
1200_986.las	US Survey Feet	US Survey Feet
1200_988.las	US Survey Feet	US Survey Feet
1200_990.las	US Survey Feet	US Survey Feet



## 2.6 Report on Units (Tiled Data) - continued

File	Horizontal Unit	Vertical Unit
1200_992.las	US Survey Feet	US Survey Feet
1200_994.las	US Survey Feet	US Survey Feet
1200_996.las	US Survey Feet	US Survey Feet
1200_998.las	US Survey Feet	US Survey Feet
1202_1000.las	US Survey Feet	US Survey Feet
1202_1002.las	US Survey Feet	US Survey Feet
1202_1004.las	US Survey Feet	US Survey Feet
1202_1006.las	US Survey Feet	US Survey Feet
1202_1008.las	US Survey Feet	US Survey Feet
1202_1010.las	US Survey Feet	US Survey Feet
1202_1012.las	US Survey Feet	US Survey Feet
1202_1014.las	US Survey Feet	US Survey Feet
1202_1016.las	US Survey Feet	US Survey Feet
1202_1018.las	US Survey Feet	US Survey Feet
1202_1020.las	US Survey Feet	US Survey Feet
1202_1022.las	US Survey Feet	US Survey Feet
1202_1024.las	US Survey Feet	US Survey Feet
1202_938.las	US Survey Feet	US Survey Feet
1202_940.las	US Survey Feet	US Survey Feet
1202_942.las	US Survey Feet	US Survey Feet
1202_944.las	US Survey Feet	US Survey Feet
1202_972.las	US Survey Feet	US Survey Feet
1202_974.las	US Survey Feet	US Survey Feet
1202_976.las	US Survey Feet	US Survey Feet
1202_978.las	US Survey Feet	US Survey Feet
1202_980.las	US Survey Feet	US Survey Feet
1202_982.las	US Survey Feet	US Survey Feet
1202_984.las	US Survey Feet	US Survey Feet
1202_986.las	US Survey Feet	US Survey Feet
1202_988.las	US Survey Feet	US Survey Feet
1202_990.las	US Survey Feet	US Survey Feet
1202_992.las	US Survey Feet	US Survey Feet
1202_994.las	US Survey Feet	US Survey Feet
1202_996.las	US Survey Feet	US Survey Feet
1202_998.las	US Survey Feet	US Survey Feet
1204_1000.las	US Survey Feet	US Survey Feet
1204_1002.las	US Survey Feet	US Survey Feet
1204_1004.las	US Survey Feet	US Survey Feet
1204_1006.las	US Survey Feet	US Survey Feet
1204_1008.las	US Survey Feet	US Survey Feet
1204_1010.las	US Survey Feet	US Survey Feet
1204_1012.las	US Survey Feet	US Survey Feet
1204_1014.las	US Survey Feet	US Survey Feet
1204_1016.las	US Survey Feet	US Survey Feet
1204_1018.las	US Survey Feet	US Survey Feet
1204_1020.las	US Survey Feet	US Survey Feet
1204_1022.las	US Survey Feet	US Survey Feet
1204_1024.las	US Survey Feet	US Survey Feet
1204_972.las	US Survey Feet	US Survey Feet

## 2.6 Report on Units (Tiled Data) - continued

File	Horizontal Unit	Vertical Unit
1204_974.las	US Survey Feet	US Survey Feet
1204_976.las	US Survey Feet	US Survey Feet
1204_978.las	US Survey Feet	US Survey Feet
1204_980.las	US Survey Feet	US Survey Feet
1204_982.las	US Survey Feet	US Survey Feet
1204_984.las	US Survey Feet	US Survey Feet
1204_986.las	US Survey Feet	US Survey Feet
1204_988.las	US Survey Feet	US Survey Feet
1204_990.las	US Survey Feet	US Survey Feet
1204_992.las	US Survey Feet	US Survey Feet
1204_994.las	US Survey Feet	US Survey Feet
1204_996.las	US Survey Feet	US Survey Feet
1204_998.las	US Survey Feet	US Survey Feet
1206_1000.las	US Survey Feet	US Survey Feet
1206_1002.las	US Survey Feet	US Survey Feet
1206_1004.las	US Survey Feet	US Survey Feet
1206_1006.las	US Survey Feet	US Survey Feet
1206_1008.las	US Survey Feet	US Survey Feet
1206_1010.las	US Survey Feet	US Survey Feet
1206_1012.las	US Survey Feet	US Survey Feet
1206_1014.las	US Survey Feet	US Survey Feet
1206_1016.las	US Survey Feet	US Survey Feet
1206_1018.las	US Survey Feet	US Survey Feet
1206_1020.las	US Survey Feet	US Survey Feet
1206_1022.las	US Survey Feet	US Survey Feet
1206_1024.las	US Survey Feet	US Survey Feet
1206_972.las	US Survey Feet	US Survey Feet
1206_974.las	US Survey Feet	US Survey Feet
1206_976.las	US Survey Feet	US Survey Feet
1206_978.las	US Survey Feet	US Survey Feet
1206_980.las	US Survey Feet	US Survey Feet
1206_982.las	US Survey Feet	US Survey Feet
1206_984.las	US Survey Feet	US Survey Feet
1206_986.las	US Survey Feet	US Survey Feet
1206_988.las	US Survey Feet	US Survey Feet
1206_990.las	US Survey Feet	US Survey Feet
1206_992.las	US Survey Feet	US Survey Feet
1206_994.las	US Survey Feet	US Survey Feet
1206_996.las	US Survey Feet	US Survey Feet
1206_998.las	US Survey Feet	US Survey Feet
1208_1000.las	US Survey Feet	US Survey Feet
1208_1002.las	US Survey Feet	US Survey Feet
1208_1004.las	US Survey Feet	US Survey Feet
1208_1006.las	US Survey Feet	US Survey Feet
1208_1008.las	US Survey Feet	US Survey Feet
1208_1010.las	US Survey Feet	US Survey Feet
1208_1012.las	US Survey Feet	US Survey Feet
1208_1014.las	US Survey Feet	US Survey Feet
1208_1016.las	US Survey Feet	US Survey Feet

## 2.6 Report on Units (Tiled Data) - continued

File	Horizontal Unit	Vertical Unit
1208_1018.las	US Survey Feet	US Survey Feet
1208_1020.las	US Survey Feet	US Survey Feet
1208_1022.las	US Survey Feet	US Survey Feet
1208_1024.las	US Survey Feet	US Survey Feet
1208_974.las	US Survey Feet	US Survey Feet
1208_976.las	US Survey Feet	US Survey Feet
1208_978.las	US Survey Feet	US Survey Feet
1208_980.las	US Survey Feet	US Survey Feet
1208_982.las	US Survey Feet	US Survey Feet
1208_984.las	US Survey Feet	US Survey Feet
1208_986.las	US Survey Feet	US Survey Feet
1208_988.las	US Survey Feet	US Survey Feet
1208_990.las	US Survey Feet	US Survey Feet
1208_992.las	US Survey Feet	US Survey Feet
1208_994.las	US Survey Feet	US Survey Feet
1208_996.las	US Survey Feet	US Survey Feet
1208_998.las	US Survey Feet	US Survey Feet
1210_1000.las	US Survey Feet	US Survey Feet
1210_1002.las	US Survey Feet	US Survey Feet
1210_1004.las	US Survey Feet	US Survey Feet
1210_1006.las	US Survey Feet	US Survey Feet
1210_1008.las	US Survey Feet	US Survey Feet
1210_1010.las	US Survey Feet	US Survey Feet
1210_1012.las	US Survey Feet	US Survey Feet
1210_1014.las	US Survey Feet	US Survey Feet
1210_1016.las	US Survey Feet	US Survey Feet
1210_1018.las	US Survey Feet	US Survey Feet
1210_1020.las	US Survey Feet	US Survey Feet
1210_1022.las	US Survey Feet	US Survey Feet
1210_1024.las	US Survey Feet	US Survey Feet
1210_974.las	US Survey Feet	US Survey Feet
1210_976.las	US Survey Feet	US Survey Feet
1210_978.las	US Survey Feet	US Survey Feet
1210_980.las	US Survey Feet	US Survey Feet
1210_982.las	US Survey Feet	US Survey Feet
1210_984.las	US Survey Feet	US Survey Feet
1210_986.las	US Survey Feet	US Survey Feet
1210_988.las	US Survey Feet	US Survey Feet
1210_990.las	US Survey Feet	US Survey Feet
1210_992.las	US Survey Feet	US Survey Feet
1210_994.las	US Survey Feet	US Survey Feet
1210_996.las	US Survey Feet	US Survey Feet
1210_998.las	US Survey Feet	US Survey Feet

## 2.7 Report on LAS File Size (Swath Data)

[Boresighted Files - E:\Clark County Final QAQC\Boresight LAS](#)

File	File Size (bytes)	KB	MB	GB
1841_A.las	219,482,793	214,338	209.32	0.20
1841_B.las	222,408,009	217,195	212.10	0.21
1841_C.las	252,162,881	246,252	240.48	0.23
1841_D.las	248,331,977	242,511	236.83	0.23
1841_E.las	240,963,301	235,315	229.80	0.22
1851_L.las	277,984,341	271,469	265.11	0.26
1851_M.las	255,963,545	249,964	244.11	0.24
1851_N.las	224,559,977	219,296	214.16	0.21
1851_O.las	207,994,085	203,119	198.36	0.19
1851_P.las	23,253,641	22,708	22.18	0.02
1861_A.las	244,903,545	239,163	233.56	0.23
1861_B.las	260,329,445	254,227	248.27	0.24
1861_C.las	241,039,825	235,390	229.87	0.22
1863_A.las	237,472,653	231,906	226.47	0.22
1863_B.las	254,652,669	248,684	242.86	0.24
1863_C.las	5,844,165	5,707	5.57	0.01
1871_A.las	249,019,237	243,182	237.48	0.23
1871_B.las	280,082,717	273,518	267.11	0.26
1871_C.las	243,933,849	238,216	232.63	0.23
1881_A.las	232,905,013	227,446	222.12	0.22
1881_B.las	246,853,997	241,068	235.42	0.23
1881_C.las	258,054,361	252,006	246.10	0.24
1881_D.las	243,977,305	238,259	232.67	0.23
1881_E.las	237,649,613	232,079	226.64	0.22
1891_L.las	238,353,197	232,766	227.31	0.22
1891_M.las	255,775,329	249,780	243.93	0.24
1891_N.las	240,299,309	234,667	229.17	0.22
1891_O.las	262,190,157	256,045	250.04	0.24
1891_P.las	32,210,421	31,455	30.72	0.03
1901_A.las	244,685,453	238,950	233.35	0.23
1901_B.las	264,724,857	258,520	252.46	0.25
1901_C.las	247,493,713	241,693	236.03	0.23
1901_D.las	250,750,001	244,873	239.13	0.23
1901_E.las	229,891,177	224,503	219.24	0.21
1911_K.las	224,749,033	219,481	214.34	0.21
1911_L.las	251,806,525	245,904	240.14	0.23
1911_M.las	241,249,825	235,595	230.07	0.22
1911_N.las	254,267,837	248,308	242.49	0.24
1911_O.las	181,512,637	177,258	173.10	0.17
1921_A.las	225,120,117	219,843	214.69	0.21
1921_B.las	251,603,721	245,706	239.95	0.23
1921_C.las	250,193,025	244,329	238.60	0.23
1921_D.las	246,170,601	240,400	234.77	0.23
1921_E.las	234,686,569	229,186	223.81	0.22
1931_L.las	235,913,137	230,383	224.98	0.22
1931_M.las	261,716,817	255,582	249.59	0.24
1931_N.las	216,626,401	211,549	206.59	0.20
1931_O.las	254,251,737	248,292	242.47	0.24

## 2.7 Report on LAS File Size (Swath Data) - continued

File	File Size (bytes)	KB	MB	GB
1931_P.las	155,551,793	151,906	148.35	0.14
1941_A.las	226,982,453	221,662	216.47	0.21
1941_B.las	260,540,005	254,433	248.47	0.24
1941_C.las	235,812,897	230,286	224.89	0.22
1941_D.las	248,543,069	242,717	237.03	0.23
1941_E.las	236,438,641	230,897	225.49	0.22
1951_L.las	238,833,985	233,236	227.77	0.22
1951_M.las	259,905,917	253,814	247.87	0.24
1951_N.las	245,463,125	239,710	234.09	0.23
1951_O.las	222,258,909	217,049	211.96	0.21
1951_P.las	85,481,233	83,477	81.52	0.08
1961_A.las	248,352,585	242,531	236.85	0.23
1961_B.las	254,220,265	248,261	242.44	0.24
1961_C.las	228,545,637	223,189	217.96	0.21
1961_D.las	253,709,825	247,763	241.96	0.24
1961_E.las	234,245,793	228,755	223.39	0.22
1971_L.las	233,250,785	227,783	222.45	0.22
1971_M.las	249,855,065	243,999	238.28	0.23
1971_N.las	221,037,717	215,857	210.80	0.21
1971_O.las	231,328,165	225,906	220.61	0.22
1971_P.las	185,382,461	181,037	176.79	0.17
1981_A.las	257,287,497	251,257	245.37	0.24
1981_B.las	241,196,121	235,543	230.02	0.22
1981_C.las	225,302,117	220,021	214.86	0.21
1981_D.las	255,091,989	249,113	243.27	0.24
1981_E.las	235,613,817	230,091	224.70	0.22
1991_L.las	214,630,113	209,599	204.69	0.20
1991_M.las	247,118,009	241,326	235.67	0.23
1991_N.las	219,940,005	214,785	209.75	0.20
1991_O.las	253,461,857	247,521	241.72	0.24
1991_P.las	251,556,401	245,660	239.90	0.23
1991_Q.las	220,001	214	0.21	0.00
2001_A.las	247,122,321	241,330	235.67	0.23
2001_B.las	246,575,173	240,796	235.15	0.23
2001_C.las	217,455,733	212,359	207.38	0.20
2001_D.las	256,549,893	250,537	244.67	0.24
2001_E.las	242,954,185	237,259	231.70	0.23
2011_L.las	208,422,205	203,537	198.77	0.19
2011_M.las	273,717,701	267,302	261.04	0.25
2011_N.las	226,152,505	220,852	215.68	0.21
2011_O.las	237,690,353	232,119	226.68	0.22
2011_P.las	236,121,289	230,587	225.18	0.22
2011_Q.las	16,556,041	16,168	15.79	0.02
2021_A.las	238,626,001	233,033	227.57	0.22
2021_B.las	230,004,661	224,613	219.35	0.21
2021_C.las	208,443,541	203,558	198.79	0.19
2021_D.las	274,383,597	267,952	261.67	0.26
2021_E.las	234,131,665	228,644	223.29	0.22
2031_L.las	225,435,789	220,152	214.99	0.21

## 2.7 Report on LAS File Size (Swath Data) - continued

File	File Size (bytes)	KB	MB	GB
2031_M.las	254,999,029	249,022	243.19	0.24
2031_N.las	250,467,397	244,597	238.86	0.23
2031_O.las	241,668,565	236,004	230.47	0.23
2031_P.las	203,872,541	199,094	194.43	0.19
2031_Q.las	94,113,689	91,907	89.75	0.09
2041_A.las	218,901,345	213,770	208.76	0.20
2041_B.las	208,059,773	203,183	198.42	0.19
2041_C.las	199,149,949	194,482	189.92	0.19
2041_D.las	168,464,581	164,516	160.66	0.16
2052_G.las	220,111,253	214,952	209.91	0.20
2052_H.las	184,990,909	180,655	176.42	0.17
2052_I.las	204,958,409	200,154	195.46	0.19
2052_J.las	178,449,633	174,267	170.18	0.17
2052_K.las	24,807,529	24,226	23.66	0.02
2061_A.las	188,257,473	183,845	179.54	0.18
2061_B.las	206,283,257	201,448	196.73	0.19
2061_C.las	178,494,937	174,311	170.23	0.17
2061_D.las	200,778,849	196,073	191.48	0.19
2061_E.las	200,864,501	196,156	191.56	0.19
2061_F.las	200,177,297	195,485	190.90	0.19
2071_J.las	191,017,825	186,540	182.17	0.18
2071_K.las	194,810,985	190,245	185.79	0.18
2071_L.las	191,324,033	186,839	182.46	0.18
2071_M.las	181,056,181	176,812	172.67	0.17
2071_N.las	197,693,865	193,060	188.54	0.18
2071_O.las	121,679,325	118,827	116.04	0.11
2081_A.las	202,383,417	197,640	193.01	0.19
2081_B.las	193,566,805	189,030	184.60	0.18
2081_C.las	177,270,133	173,115	169.06	0.17
2081_D.las	190,819,949	186,347	181.98	0.18
2081_E.las	195,209,397	190,634	186.17	0.18
2081_F.las	194,280,273	189,726	185.28	0.18
2091_K.las	196,643,053	192,034	187.53	0.18
2091_L.las	207,008,597	202,156	197.42	0.19
2091_M.las	188,036,133	183,629	179.33	0.18
2091_N.las	197,698,317	193,064	188.54	0.18
2091_O.las	190,161,613	185,704	181.35	0.18
2091_P.las	88,323,569	86,253	84.23	0.08
2101_A.las	197,587,437	192,956	188.43	0.18
2101_B.las	210,083,165	205,159	200.35	0.20
2101_C.las	204,585,869	199,790	195.11	0.19
2101_D.las	196,891,301	192,276	187.77	0.18
2101_E.las	195,523,137	190,940	186.47	0.18
2101_F.las	192,340,489	187,832	183.43	0.18
2111_K.las	192,233,501	187,728	183.33	0.18
2111_L.las	186,837,901	182,458	178.18	0.17
2111_M.las	184,588,885	180,262	176.04	0.17
2111_N.las	223,541,085	218,301	213.19	0.21
2111_O.las	193,774,033	189,232	184.80	0.18

## 2.7 Report on LAS File Size (Swath Data) - continued

File	File Size (bytes)	KB	MB	GB
2111_P.las	113,138,093	110,486	107.90	0.11
2121_A.las	189,234,981	184,799	180.47	0.18
2121_B.las	233,033,981	227,572	222.24	0.22
2121_C.las	198,235,637	193,589	189.05	0.18
2121_D.las	192,910,289	188,388	183.97	0.18
2121_E.las	171,559,057	167,538	163.61	0.16
2121_F.las	196,463,797	191,859	187.36	0.18
2131_L.las	179,384,917	175,180	171.07	0.17
2131_M.las	190,786,041	186,314	181.95	0.18
2131_N.las	220,997,173	215,817	210.76	0.21
2131_O.las	215,828,597	210,770	205.83	0.20
2131_P.las	53,074,229	51,830	50.62	0.05
2141_A.las	194,103,145	189,553	185.11	0.18
2141_B.las	226,071,221	220,772	215.60	0.21
2141_C.las	205,119,857	200,312	195.62	0.19
2141_D.las	197,745,693	193,111	188.58	0.18
2141_E.las	188,953,301	184,524	180.20	0.18
2141_F.las	190,185,805	185,728	181.38	0.18
2151_K.las	201,602,581	196,877	192.26	0.19
2151_L.las	202,363,313	197,620	192.99	0.19
2151_M.las	196,180,801	191,582	187.09	0.18
2151_N.las	207,313,993	202,455	197.71	0.19
2151_O.las	201,426,433	196,705	192.10	0.19
2151_P.las	57,032,589	55,695	54.39	0.05
2161_L.las	198,051,985	193,410	188.88	0.18
2161_M.las	200,028,449	195,340	190.76	0.19
2161_N.las	192,902,505	188,381	183.97	0.18
2161_O.las	211,644,697	206,684	201.84	0.20
2161_P.las	113,899,217	111,229	108.62	0.11
2172_A.las	195,945,769	191,353	186.87	0.18
2172_B.las	208,620,613	203,731	198.96	0.19
2172_C.las	178,733,805	174,544	170.45	0.17
2172_D.las	145,185,969	141,783	138.46	0.14
2173_A.las	195,108,597	190,535	186.07	0.18
2173_B.las	205,163,397	200,354	195.66	0.19
2173_C.las	177,692,205	173,527	169.46	0.17
2173_D.las	208,178,269	203,299	198.53	0.19
2173_E.las	191,377,009	186,891	182.51	0.18
2182_L.las	180,273,861	176,048	171.92	0.17
2182_M.las	203,266,845	198,502	193.85	0.19
2182_N.las	184,947,257	180,612	176.38	0.17
2182_O.las	204,199,105	199,413	194.74	0.19
2182_P.las	195,832,901	191,243	186.76	0.18
2182_Q.las	51,908,645	50,692	49.50	0.05
2183_M.las	202,920,401	198,164	193.52	0.19
2183_N.las	180,119,469	175,897	171.78	0.17
2183_O.las	205,654,125	200,834	196.13	0.19
2183_P.las	174,411,361	170,323	166.33	0.16
2192_A.las	197,887,037	193,249	188.72	0.18

## 2.7 Report on LAS File Size (Swath Data) - continued

File	File Size (bytes)	KB	MB	GB
2192_B.las	208,972,657	204,074	199.29	0.19
2192_C.las	220,764,353	215,590	210.54	0.21
2192_D.las	191,688,033	187,195	182.81	0.18
2192_E.las	196,082,885	191,487	187.00	0.18
2192_F.las	180,004,949	175,786	171.67	0.17
2202_M.las	179,832,161	175,617	171.50	0.17
2202_N.las	187,960,981	183,555	179.25	0.18
2202_O.las	188,380,813	183,965	179.65	0.18
2202_P.las	239,285,177	233,676	228.20	0.22
2202_Q.las	205,266,941	200,455	195.76	0.19
2202_R.las	91,038,701	88,904	86.82	0.08
2212_A.las	207,670,377	202,803	198.05	0.19
2212_B.las	204,766,301	199,967	195.28	0.19
2212_C.las	233,720,345	228,242	222.89	0.22
2212_D.las	189,929,913	185,478	181.13	0.18
2212_E.las	190,179,365	185,722	181.37	0.18
2212_F.las	188,484,945	184,067	179.75	0.18
2222_M.las	183,411,569	179,112	174.91	0.17
2222_N.las	195,661,149	191,075	186.60	0.18
2222_O.las	174,435,917	170,347	166.36	0.16
2222_P.las	229,467,257	224,089	218.84	0.21
2222_Q.las	217,200,541	212,109	207.14	0.20
2222_R.las	61,920,717	60,469	59.05	0.06
2232_A.las	205,484,361	200,668	195.97	0.19
2232_B.las	224,025,065	218,774	213.65	0.21
2232_C.las	232,897,285	227,438	222.11	0.22
2232_D.las	190,039,869	185,585	181.24	0.18
2232_E.las	184,513,621	180,189	175.97	0.17
2232_F.las	185,425,721	181,079	176.84	0.17
2242_M.las	185,548,977	181,200	176.95	0.17
2242_N.las	174,946,497	170,846	166.84	0.16
2242_O.las	193,813,877	189,271	184.84	0.18
2242_P.las	244,899,177	239,159	233.55	0.23
2242_Q.las	210,028,341	205,105	200.30	0.20
2242_R.las	202,297,485	197,556	192.93	0.19
2252_A.las	177,725,805	173,560	169.49	0.17
2252_B.las	221,651,281	216,456	211.38	0.21
2252_C.las	235,093,437	229,583	224.20	0.22
2252_D.las	209,896,797	204,977	200.17	0.20
2252_E.las	198,351,641	193,702	189.16	0.18
2252_F.las	183,281,061	178,985	174.79	0.17
2262_M.las	176,557,757	172,419	168.38	0.16
2262_N.las	210,584,169	205,648	200.83	0.20
2262_O.las	214,297,977	209,275	204.37	0.20
2262_P.las	237,990,289	232,412	226.97	0.22
2262_Q.las	222,702,597	217,483	212.39	0.21
2262_R.las	140,947,973	137,644	134.42	0.13
2272_A.las	175,709,161	171,590	167.57	0.16
2272_B.las	211,000,221	206,054	201.23	0.20



## 2.7 Report on LAS File Size (Swath Data) - continued

File	File Size (bytes)	KB	MB	GB
2272_C.las	262,075,105	255,932	249.93	0.24
2272_D.las	217,972,585	212,863	207.87	0.20
2272_E.las	197,743,425	193,108	188.58	0.18
2272_F.las	165,532,925	161,653	157.86	0.15
2282_M.las	160,296,281	156,539	152.87	0.15
2282_N.las	191,237,037	186,754	182.38	0.18
2282_O.las	200,315,337	195,620	191.04	0.19
2282_P.las	290,395,621	283,589	276.94	0.27
2282_Q.las	201,412,405	196,691	192.08	0.19
2282_R.las	203,252,313	198,488	193.84	0.19
2292_A.las	207,263,145	202,405	197.66	0.19
2292_B.las	206,992,637	202,141	197.40	0.19
2292_C.las	277,245,645	270,747	264.40	0.26
2292_D.las	193,741,357	189,200	184.77	0.18
2292_E.las	181,112,629	176,867	172.72	0.17
2292_F.las	161,029,993	157,255	153.57	0.15
2302_K.las	168,876,433	164,918	161.05	0.16
2302_L.las	204,520,657	199,727	195.05	0.19
2302_M.las	188,430,093	184,013	179.70	0.18
2302_N.las	249,237,553	243,396	237.69	0.23
2302_O.las	211,178,357	206,228	201.40	0.20
2302_P.las	173,703,381	169,632	165.66	0.16
2311_L.las	161,180,577	157,402	153.71	0.15
2311_M.las	243,024,157	237,328	231.77	0.23
2311_N.las	175,255,477	171,147	167.14	0.16
2311_O.las	240,928,021	235,281	229.77	0.22
2311_P.las	204,170,881	199,385	194.71	0.19
2311_Q.las	257,301,133	251,270	245.38	0.24
2311_R.las	50,894,289	49,701	48.54	0.05
2321_A.las	237,699,901	232,128	226.69	0.22
2321_B.las	235,290,025	229,775	224.39	0.22
2321_C.las	243,670,677	237,959	232.38	0.23
2321_D.las	190,702,573	186,232	181.87	0.18
2321_E.las	221,681,325	216,485	211.41	0.21
2321_F.las	162,702,797	158,889	155.17	0.15
2331_L.las	164,875,121	161,010	157.24	0.15
2331_M.las	208,636,433	203,746	198.97	0.19
2331_N.las	207,528,669	202,664	197.91	0.19
2331_O.las	233,975,341	228,491	223.14	0.22
2331_P.las	244,833,881	239,095	233.49	0.23
2331_Q.las	183,541,937	179,240	175.04	0.17
2341_A.las	231,484,321	226,058	220.76	0.22
2341_B.las	228,672,561	223,313	218.08	0.21
2341_C.las	249,535,949	243,687	237.98	0.23
2341_D.las	200,732,705	196,028	191.43	0.19
2341_E.las	214,524,105	209,496	204.59	0.20
2341_F.las	171,678,001	167,654	163.72	0.16
2421_A.las	221,050,037	215,869	210.81	0.21
2421_B.las	205,215,393	200,405	195.71	0.19

## 2.7 Report on LAS File Size (Swath Data) - continued

File	File Size (bytes)	KB	MB	GB
2421_C.las	202,653,029	197,903	193.26	0.19
2421_D.las	201,400,561	196,680	192.07	0.19
2421_E.las	186,249,817	181,884	177.62	0.17
2421_F.las	199,470,885	194,795	190.23	0.19
2431_P.las	3,041,194,525	2,969,916	2900.31	2.83
2441_A.las	220,148,577	214,988	209.95	0.21
2441_B.las	213,536,377	208,531	203.64	0.20
2441_C.las	197,879,421	193,241	188.71	0.18
2441_D.las	198,701,921	194,044	189.50	0.19
2441_E.las	195,309,329	190,731	186.26	0.18
2441_F.las	201,650,797	196,924	192.31	0.19
2451_K.las	209,341,501	204,435	199.64	0.19
2451_L.las	194,818,013	190,251	185.79	0.18
2451_M.las	200,267,961	195,574	190.99	0.19
2451_N.las	187,127,897	182,742	178.46	0.17
2451_O.las	227,372,269	222,043	216.84	0.21
2451_P.las	214,693,197	209,661	204.75	0.20
2451_Q.las	12,643,965	12,347	12.06	0.01
2461_A.las	227,228,629	221,902	216.70	0.21
2461_B.las	208,267,729	203,386	198.62	0.19
2461_C.las	195,428,749	190,848	186.38	0.18
2461_D.las	184,772,145	180,441	176.21	0.17
2461_E.las	192,212,585	187,707	183.31	0.18
2461_F.las	180,936,173	176,695	172.55	0.17
2462_A.las	203,265,445	198,501	193.85	0.19
2472_D.las	181,557,745	177,302	173.15	0.17
2472_E.las	186,040,881	181,680	177.42	0.17
2472_F.las	185,070,793	180,733	176.50	0.17
2472_G.las	185,254,949	180,913	176.67	0.17
2472_H.las	207,928,481	203,055	198.30	0.19
2472_I.las	219,062,373	213,928	208.91	0.20
2472_J.las	98,425	96	0.09	0.00
2481_A.las	235,890,233	230,361	224.96	0.22
2481_B.las	214,449,485	209,423	204.51	0.20
2481_C.las	203,995,041	199,213	194.54	0.19
2481_D.las	188,685,873	184,263	179.94	0.18
2481_E.las	194,090,209	189,541	185.10	0.18
2481_F.las	188,406,573	183,990	179.68	0.18
2491_P.las	3,126,976,081	3,053,687	2982.12	2.91
2501_A.las	231,094,953	225,678	220.39	0.22
2501_B.las	186,729,065	182,352	178.08	0.17
2501_C.las	214,281,905	209,259	204.36	0.20
2501_D.las	187,773,857	183,372	179.08	0.17
2501_E.las	192,589,521	188,075	183.67	0.18
2501_F.las	178,525,541	174,341	170.26	0.17
2511_L.las	200,678,329	195,974	191.38	0.19
2511_M.las	184,923,485	180,589	176.36	0.17
2511_N.las	205,314,037	200,501	195.80	0.19
2511_O.las	223,993,537	218,743	213.62	0.21

## 2.7 Report on LAS File Size (Swath Data) - continued

File	File Size (bytes)	KB	MB	GB
2511_P.las	174,801,709	170,704	166.70	0.16
2511_Q.las	183,025,645	178,735	174.55	0.17
2521_A.las	232,673,173	227,219	221.89	0.22
2521_B.las	167,995,581	164,058	160.21	0.16
2521_C.las	249,247,857	243,406	237.70	0.23
2521_D.las	214,377,133	209,352	204.45	0.20
2521_E.las	183,680,649	179,375	175.17	0.17
2521_F.las	195,216,677	190,641	186.17	0.18
2521_G.las	229,409,521	224,032	218.78	0.21
2531_L.las	185,785,185	181,430	177.18	0.17
2531_M.las	188,534,169	184,115	179.80	0.18
2531_N.las	208,947,653	204,050	199.27	0.19
2531_O.las	238,598,281	233,006	227.55	0.22
2531_P.las	191,083,737	186,605	182.23	0.18
2531_Q.las	199,831,077	195,147	190.57	0.19
2531_R.las	76,632,869	74,836	73.08	0.07
2541_A.las	231,401,861	225,978	220.68	0.22
2541_B.las	176,861,781	172,716	168.67	0.16
2541_C.las	243,712,565	238,000	232.42	0.23
2541_D.las	229,639,009	224,256	219.00	0.21
2541_E.las	194,625,121	190,063	185.61	0.18
2541_F.las	176,149,853	172,021	167.99	0.16
2551_L.las	167,287,321	163,366	159.54	0.16
2551_M.las	213,354,937	208,354	203.47	0.20
2551_N.las	191,010,713	186,533	182.16	0.18
2551_O.las	258,306,725	252,252	246.34	0.24
2551_P.las	198,661,349	194,005	189.46	0.19
2551_Q.las	206,034,953	201,206	196.49	0.19
2561_A.las	212,418,197	207,439	202.58	0.20
2561_B.las	202,941,821	198,185	193.54	0.19
2561_C.las	226,335,709	221,030	215.85	0.21
2561_D.las	191,279,121	186,796	182.42	0.18
2561_E.las	204,028,781	199,246	194.58	0.19
2561_F.las	177,739,469	173,573	169.51	0.17
2571_A.las	231,335,893	225,913	220.62	0.22
2571_B.las	208,727,545	203,835	199.06	0.19
2571_C.las	222,463,085	217,249	212.16	0.21
2571_D.las	173,464,121	169,398	165.43	0.16
2581_J.las	231,792,461	226,359	221.05	0.22
2581_K.las	150,240,445	146,719	143.28	0.14
2591_A.las	186,633,697	182,259	177.99	0.17
2601_K.las	188,421,917	184,005	179.69	0.18
2601_L.las	11,809,089	11,532	11.26	0.01
2611_A.las	175,987,705	171,862	167.83	0.16
2621_K.las	170,036,501	166,051	162.16	0.16
2632_A.las	201,193,669	196,478	191.87	0.19
9511_A.las	200,458,249	195,760	191.17	0.19
9511_B.las	3,500,173	3,418	3.34	0.00

## 2.8 Report on File Source ID (Swath Data)

[Boresighted Files - E:\Clark County Final QAQC\Boresight LAS](#)

File	File Source ID
1841_A.las	0
1841_B.las	0
1841_C.las	0
1841_D.las	0
1841_E.las	0
1851_L.las	0
1851_M.las	0
1851_N.las	0
1851_O.las	0
1851_P.las	0
1861_A.las	0
1861_B.las	0
1861_C.las	0
1863_A.las	0
1863_B.las	0
1863_C.las	0
1871_A.las	0
1871_B.las	0
1871_C.las	0
1881_A.las	0
1881_B.las	0
1881_C.las	0
1881_D.las	0
1881_E.las	0
1891_L.las	0
1891_M.las	0
1891_N.las	0
1891_O.las	0
1891_P.las	0
1901_A.las	0
1901_B.las	0
1901_C.las	0
1901_D.las	0
1901_E.las	0
1911_K.las	0
1911_L.las	0
1911_M.las	0
1911_N.las	0
1911_O.las	0
1921_A.las	0
1921_B.las	0
1921_C.las	0
1921_D.las	0
1921_E.las	0
1931_L.las	0
1931_M.las	0
1931_N.las	0
1931_O.las	0

## 2.8 Report on File Source ID (Swath Data) - continued

File	File Source ID
1931_P.las	0
1941_A.las	0
1941_B.las	0
1941_C.las	0
1941_D.las	0
1941_E.las	0
1951_L.las	0
1951_M.las	0
1951_N.las	0
1951_O.las	0
1951_P.las	0
1961_A.las	0
1961_B.las	0
1961_C.las	0
1961_D.las	0
1961_E.las	0
1971_L.las	0
1971_M.las	0
1971_N.las	0
1971_O.las	0
1971_P.las	0
1981_A.las	0
1981_B.las	0
1981_C.las	0
1981_D.las	0
1981_E.las	0
1991_L.las	0
1991_M.las	0
1991_N.las	0
1991_O.las	0
1991_P.las	0
1991_Q.las	0
2001_A.las	0
2001_B.las	0
2001_C.las	0
2001_D.las	0
2001_E.las	0
2011_L.las	0
2011_M.las	0
2011_N.las	0
2011_O.las	0
2011_P.las	0
2011_Q.las	0
2021_A.las	0
2021_B.las	0
2021_C.las	0
2021_D.las	0
2021_E.las	0
2031_L.las	0

## 2.8 Report on File Source ID (Swath Data) - continued

File	File Source ID
2031_M.las	0
2031_N.las	0
2031_O.las	0
2031_P.las	0
2031_Q.las	0
2041_A.las	0
2041_B.las	0
2041_C.las	0
2041_D.las	0
2052_G.las	0
2052_H.las	0
2052_I.las	0
2052_J.las	0
2052_K.las	0
2061_A.las	0
2061_B.las	0
2061_C.las	0
2061_D.las	0
2061_E.las	0
2061_F.las	0
2071_J.las	0
2071_K.las	0
2071_L.las	0
2071_M.las	0
2071_N.las	0
2071_O.las	0
2081_A.las	0
2081_B.las	0
2081_C.las	0
2081_D.las	0
2081_E.las	0
2081_F.las	0
2091_K.las	0
2091_L.las	0
2091_M.las	0
2091_N.las	0
2091_O.las	0
2091_P.las	0
2101_A.las	0
2101_B.las	0
2101_C.las	0
2101_D.las	0
2101_E.las	0
2101_F.las	0
2111_K.las	0
2111_L.las	0
2111_M.las	0
2111_N.las	0
2111_O.las	0

## 2.8 Report on File Source ID (Swath Data) - continued

File	File Source ID
2111_P.las	0
2121_A.las	0
2121_B.las	0
2121_C.las	0
2121_D.las	0
2121_E.las	0
2121_F.las	0
2131_L.las	0
2131_M.las	0
2131_N.las	0
2131_O.las	0
2131_P.las	0
2141_A.las	0
2141_B.las	0
2141_C.las	0
2141_D.las	0
2141_E.las	0
2141_F.las	0
2151_K.las	0
2151_L.las	0
2151_M.las	0
2151_N.las	0
2151_O.las	0
2151_P.las	0
2161_L.las	0
2161_M.las	0
2161_N.las	0
2161_O.las	0
2161_P.las	0
2172_A.las	0
2172_B.las	0
2172_C.las	0
2172_D.las	0
2173_A.las	0
2173_B.las	0
2173_C.las	0
2173_D.las	0
2173_E.las	0
2182_L.las	0
2182_M.las	0
2182_N.las	0
2182_O.las	0
2182_P.las	0
2182_Q.las	0
2183_M.las	0
2183_N.las	0
2183_O.las	0
2183_P.las	0
2192_A.las	0

## 2.8 Report on File Source ID (Swath Data) - continued

File	File Source ID
2192_B.las	0
2192_C.las	0
2192_D.las	0
2192_E.las	0
2192_F.las	0
2202_M.las	0
2202_N.las	0
2202_O.las	0
2202_P.las	0
2202_Q.las	0
2202_R.las	0
2212_A.las	0
2212_B.las	0
2212_C.las	0
2212_D.las	0
2212_E.las	0
2212_F.las	0
2222_M.las	0
2222_N.las	0
2222_O.las	0
2222_P.las	0
2222_Q.las	0
2222_R.las	0
2232_A.las	0
2232_B.las	0
2232_C.las	0
2232_D.las	0
2232_E.las	0
2232_F.las	0
2242_M.las	0
2242_N.las	0
2242_O.las	0
2242_P.las	0
2242_Q.las	0
2242_R.las	0
2252_A.las	0
2252_B.las	0
2252_C.las	0
2252_D.las	0
2252_E.las	0
2252_F.las	0
2262_M.las	0
2262_N.las	0
2262_O.las	0
2262_P.las	0
2262_Q.las	0
2262_R.las	0
2272_A.las	0
2272_B.las	0



## 2.8 Report on File Source ID (Swath Data) - continued

File	File Source ID
2272_C.las	0
2272_D.las	0
2272_E.las	0
2272_F.las	0
2282_M.las	0
2282_N.las	0
2282_O.las	0
2282_P.las	0
2282_Q.las	0
2282_R.las	0
2292_A.las	0
2292_B.las	0
2292_C.las	0
2292_D.las	0
2292_E.las	0
2292_F.las	0
2302_K.las	0
2302_L.las	0
2302_M.las	0
2302_N.las	0
2302_O.las	0
2302_P.las	0
2311_L.las	0
2311_M.las	0
2311_N.las	0
2311_O.las	0
2311_P.las	0
2311_Q.las	0
2311_R.las	0
2321_A.las	0
2321_B.las	0
2321_C.las	0
2321_D.las	0
2321_E.las	0
2321_F.las	0
2331_L.las	0
2331_M.las	0
2331_N.las	0
2331_O.las	0
2331_P.las	0
2331_Q.las	0
2341_A.las	0
2341_B.las	0
2341_C.las	0
2341_D.las	0
2341_E.las	0
2341_F.las	0
2421_A.las	0
2421_B.las	0

## 2.8 Report on File Source ID (Swath Data) - continued

File	File Source ID
2421_C.las	0
2421_D.las	0
2421_E.las	0
2421_F.las	0
2431_P.las	0
2441_A.las	0
2441_B.las	0
2441_C.las	0
2441_D.las	0
2441_E.las	0
2441_F.las	0
2451_K.las	0
2451_L.las	0
2451_M.las	0
2451_N.las	0
2451_O.las	0
2451_P.las	0
2451_Q.las	0
2461_A.las	0
2461_B.las	0
2461_C.las	0
2461_D.las	0
2461_E.las	0
2461_F.las	0
2462_A.las	0
2472_D.las	0
2472_E.las	0
2472_F.las	0
2472_G.las	0
2472_H.las	0
2472_I.las	0
2472_J.las	0
2481_A.las	0
2481_B.las	0
2481_C.las	0
2481_D.las	0
2481_E.las	0
2481_F.las	0
2491_P.las	0
2501_A.las	0
2501_B.las	0
2501_C.las	0
2501_D.las	0
2501_E.las	0
2501_F.las	0
2511_L.las	0
2511_M.las	0
2511_N.las	0
2511_O.las	0

## 2.8 Report on File Source ID (Swath Data) - continued

File	File Source ID
2511_P.las	0
2511_Q.las	0
2521_A.las	0
2521_B.las	0
2521_C.las	0
2521_D.las	0
2521_E.las	0
2521_F.las	0
2521_G.las	0
2531_L.las	0
2531_M.las	0
2531_N.las	0
2531_O.las	0
2531_P.las	0
2531_Q.las	0
2531_R.las	0
2541_A.las	0
2541_B.las	0
2541_C.las	0
2541_D.las	0
2541_E.las	0
2541_F.las	0
2551_L.las	0
2551_M.las	0
2551_N.las	0
2551_O.las	0
2551_P.las	0
2551_Q.las	0
2561_A.las	0
2561_B.las	0
2561_C.las	0
2561_D.las	0
2561_E.las	0
2561_F.las	0
2571_A.las	0
2571_B.las	0
2571_C.las	0
2571_D.las	0
2581_J.las	0
2581_K.las	0
2591_A.las	0
2601_K.las	0
2601_L.las	0
2611_A.las	0
2621_K.las	0
2632_A.las	0
9511_A.las	0
9511_B.las	0

## 2.9 Report on Point Families (Swath Data)

[Boresighted Files - E:\Clark County Final QAQC\Boresight LAS](#)

File	Point Families Present
1841_A.las	Yes
1841_B.las	Yes
1841_C.las	Yes
1841_D.las	Yes
1841_E.las	Yes
1851_L.las	Yes
1851_M.las	Yes
1851_N.las	Yes
1851_O.las	Yes
1851_P.las	Yes
1861_A.las	Yes
1861_B.las	Yes
1861_C.las	Yes
1863_A.las	Yes
1863_B.las	Yes
1863_C.las	Yes
1871_A.las	Yes
1871_B.las	Yes
1871_C.las	Yes
1881_A.las	Yes
1881_B.las	Yes
1881_C.las	Yes
1881_D.las	Yes
1881_E.las	Yes
1891_L.las	Yes
1891_M.las	Yes
1891_N.las	Yes
1891_O.las	Yes
1891_P.las	Yes
1901_A.las	Yes
1901_B.las	Yes
1901_C.las	Yes
1901_D.las	Yes
1901_E.las	Yes
1911_K.las	Yes
1911_L.las	Yes
1911_M.las	Yes
1911_N.las	Yes
1911_O.las	Yes
1921_A.las	Yes
1921_B.las	Yes
1921_C.las	Yes
1921_D.las	Yes
1921_E.las	Yes
1931_L.las	Yes
1931_M.las	Yes
1931_N.las	Yes
1931_O.las	Yes

## 2.9 Report on Point Families (Swath Data) - continued

File	Point Families Present
1931_P.las	Yes
1941_A.las	Yes
1941_B.las	Yes
1941_C.las	Yes
1941_D.las	Yes
1941_E.las	Yes
1951_L.las	Yes
1951_M.las	Yes
1951_N.las	Yes
1951_O.las	Yes
1951_P.las	Yes
1961_A.las	Yes
1961_B.las	Yes
1961_C.las	Yes
1961_D.las	Yes
1961_E.las	Yes
1971_L.las	Yes
1971_M.las	Yes
1971_N.las	Yes
1971_O.las	Yes
1971_P.las	Yes
1981_A.las	Yes
1981_B.las	Yes
1981_C.las	Yes
1981_D.las	Yes
1981_E.las	Yes
1991_L.las	Yes
1991_M.las	Yes
1991_N.las	Yes
1991_O.las	Yes
1991_P.las	Yes
1991_Q.las	Yes
2001_A.las	Yes
2001_B.las	Yes
2001_C.las	Yes
2001_D.las	Yes
2001_E.las	Yes
2011_L.las	Yes
2011_M.las	Yes
2011_N.las	Yes
2011_O.las	Yes
2011_P.las	Yes
2011_Q.las	Yes
2021_A.las	Yes
2021_B.las	Yes
2021_C.las	Yes
2021_D.las	Yes
2021_E.las	Yes
2031_L.las	Yes

## 2.9 Report on Point Families (Swath Data) - continued

File	Point Families Present
2031_M.las	Yes
2031_N.las	Yes
2031_O.las	Yes
2031_P.las	Yes
2031_Q.las	Yes
2041_A.las	Yes
2041_B.las	Yes
2041_C.las	Yes
2041_D.las	Yes
2052_G.las	Yes
2052_H.las	Yes
2052_I.las	Yes
2052_J.las	Yes
2052_K.las	Yes
2061_A.las	Yes
2061_B.las	Yes
2061_C.las	Yes
2061_D.las	Yes
2061_E.las	Yes
2061_F.las	Yes
2071_J.las	Yes
2071_K.las	Yes
2071_L.las	Yes
2071_M.las	Yes
2071_N.las	Yes
2071_O.las	Yes
2081_A.las	Yes
2081_B.las	Yes
2081_C.las	Yes
2081_D.las	Yes
2081_E.las	Yes
2081_F.las	Yes
2091_K.las	Yes
2091_L.las	Yes
2091_M.las	Yes
2091_N.las	Yes
2091_O.las	Yes
2091_P.las	Yes
2101_A.las	Yes
2101_B.las	Yes
2101_C.las	Yes
2101_D.las	Yes
2101_E.las	Yes
2101_F.las	Yes
2111_K.las	Yes
2111_L.las	Yes
2111_M.las	Yes
2111_N.las	Yes
2111_O.las	Yes

## 2.9 Report on Point Families (Swath Data) - continued

File	Point Families Present
2111_P.las	Yes
2121_A.las	Yes
2121_B.las	Yes
2121_C.las	Yes
2121_D.las	Yes
2121_E.las	Yes
2121_F.las	Yes
2131_L.las	Yes
2131_M.las	Yes
2131_N.las	Yes
2131_O.las	Yes
2131_P.las	Yes
2141_A.las	Yes
2141_B.las	Yes
2141_C.las	Yes
2141_D.las	Yes
2141_E.las	Yes
2141_F.las	Yes
2151_K.las	Yes
2151_L.las	Yes
2151_M.las	Yes
2151_N.las	Yes
2151_O.las	Yes
2151_P.las	Yes
2161_L.las	Yes
2161_M.las	Yes
2161_N.las	Yes
2161_O.las	Yes
2161_P.las	Yes
2172_A.las	Yes
2172_B.las	Yes
2172_C.las	Yes
2172_D.las	Yes
2173_A.las	Yes
2173_B.las	Yes
2173_C.las	Yes
2173_D.las	Yes
2173_E.las	Yes
2182_L.las	Yes
2182_M.las	Yes
2182_N.las	Yes
2182_O.las	Yes
2182_P.las	Yes
2182_Q.las	Yes
2183_M.las	Yes
2183_N.las	Yes
2183_O.las	Yes
2183_P.las	Yes
2192_A.las	Yes

## 2.9 Report on Point Families (Swath Data) - continued

File	Point Families Present
2192_B.las	Yes
2192_C.las	Yes
2192_D.las	Yes
2192_E.las	Yes
2192_F.las	Yes
2202_M.las	Yes
2202_N.las	Yes
2202_O.las	Yes
2202_P.las	Yes
2202_Q.las	Yes
2202_R.las	Yes
2212_A.las	Yes
2212_B.las	Yes
2212_C.las	Yes
2212_D.las	Yes
2212_E.las	Yes
2212_F.las	Yes
2222_M.las	Yes
2222_N.las	Yes
2222_O.las	Yes
2222_P.las	Yes
2222_Q.las	Yes
2222_R.las	Yes
2232_A.las	Yes
2232_B.las	Yes
2232_C.las	No
2232_D.las	Yes
2232_E.las	Yes
2232_F.las	Yes
2242_M.las	Yes
2242_N.las	Yes
2242_O.las	Yes
2242_P.las	Yes
2242_Q.las	Yes
2242_R.las	No
2252_A.las	Yes
2252_B.las	Yes
2252_C.las	Yes
2252_D.las	No
2252_E.las	Yes
2252_F.las	Yes
2262_M.las	Yes
2262_N.las	Yes
2262_O.las	Yes
2262_P.las	Yes
2262_Q.las	Yes
2262_R.las	Yes
2272_A.las	No
2272_B.las	Yes



## 2.9 Report on Point Families (Swath Data) - continued

File	Point Families Present
2272_C.las	No
2272_D.las	Yes
2272_E.las	No
2272_F.las	Yes
2282_M.las	Yes
2282_N.las	Yes
2282_O.las	Yes
2282_P.las	Yes
2282_Q.las	Yes
2282_R.las	Yes
2292_A.las	Yes
2292_B.las	Yes
2292_C.las	Yes
2292_D.las	Yes
2292_E.las	No
2292_F.las	Yes
2302_K.las	Yes
2302_L.las	Yes
2302_M.las	Yes
2302_N.las	Yes
2302_O.las	No
2302_P.las	Yes
2311_L.las	Yes
2311_M.las	Yes
2311_N.las	Yes
2311_O.las	Yes
2311_P.las	Yes
2311_Q.las	Yes
2311_R.las	Yes
2321_A.las	Yes
2321_B.las	Yes
2321_C.las	Yes
2321_D.las	Yes
2321_E.las	Yes
2321_F.las	Yes
2331_L.las	Yes
2331_M.las	Yes
2331_N.las	Yes
2331_O.las	Yes
2331_P.las	Yes
2331_Q.las	Yes
2341_A.las	Yes
2341_B.las	Yes
2341_C.las	Yes
2341_D.las	Yes
2341_E.las	No
2341_F.las	Yes
2421_A.las	Yes
2421_B.las	Yes

## 2.9 Report on Point Families (Swath Data) - continued

File	Point Families Present
2421_C.las	Yes
2421_D.las	Yes
2421_E.las	Yes
2421_F.las	Yes
2431_P.las	Yes
2441_A.las	Yes
2441_B.las	Yes
2441_C.las	Yes
2441_D.las	Yes
2441_E.las	Yes
2441_F.las	Yes
2451_K.las	Yes
2451_L.las	Yes
2451_M.las	Yes
2451_N.las	Yes
2451_O.las	Yes
2451_P.las	Yes
2451_Q.las	Yes
2461_A.las	Yes
2461_B.las	Yes
2461_C.las	Yes
2461_D.las	Yes
2461_E.las	Yes
2461_F.las	Yes
2462_A.las	Yes
2472_D.las	Yes
2472_E.las	Yes
2472_F.las	Yes
2472_G.las	Yes
2472_H.las	Yes
2472_I.las	Yes
2472_J.las	Yes
2481_A.las	Yes
2481_B.las	Yes
2481_C.las	Yes
2481_D.las	Yes
2481_E.las	Yes
2481_F.las	Yes
2491_P.las	Yes
2501_A.las	Yes
2501_B.las	Yes
2501_C.las	Yes
2501_D.las	Yes
2501_E.las	Yes
2501_F.las	Yes
2511_L.las	Yes
2511_M.las	Yes
2511_N.las	Yes
2511_O.las	Yes

## 2.9 Report on Point Families (Swath Data) - continued

File	Point Families Present
2511_P.las	Yes
2511_Q.las	Yes
2521_A.las	Yes
2521_B.las	Yes
2521_C.las	Yes
2521_D.las	Yes
2521_E.las	Yes
2521_F.las	Yes
2521_G.las	Yes
2531_L.las	Yes
2531_M.las	Yes
2531_N.las	Yes
2531_O.las	Yes
2531_P.las	Yes
2531_Q.las	Yes
2531_R.las	Yes
2541_A.las	Yes
2541_B.las	Yes
2541_C.las	Yes
2541_D.las	Yes
2541_E.las	Yes
2541_F.las	Yes
2551_L.las	Yes
2551_M.las	Yes
2551_N.las	Yes
2551_O.las	Yes
2551_P.las	Yes
2551_Q.las	Yes
2561_A.las	Yes
2561_B.las	Yes
2561_C.las	Yes
2561_D.las	Yes
2561_E.las	Yes
2561_F.las	Yes
2571_A.las	Yes
2571_B.las	Yes
2571_C.las	Yes
2571_D.las	Yes
2581_J.las	Yes
2581_K.las	Yes
2591_A.las	Yes
2601_K.las	Yes
2601_L.las	Yes
2611_A.las	Yes
2621_K.las	Yes
2632_A.las	Yes
9511_A.las	Yes
9511_B.las	Yes

## 2.9 Report on Point Families (Tiled Data)

[Classified Files - E:\Clark County Final QAQC\Classified LAS](#)

File	Point Families Present
1072_1000.las	Yes
1072_1002.las	Yes
1072_1004.las	Yes
1072_1006.las	Yes
1072_1008.las	Yes
1072_1010.las	Yes
1072_1012.las	Yes
1072_1014.las	Yes
1072_1016.las	Yes
1072_1018.las	Yes
1072_1020.las	Yes
1072_1022.las	Yes
1072_1024.las	Yes
1072_1026.las	Yes
1072_936.las	Yes
1072_938.las	Yes
1072_940.las	Yes
1072_942.las	Yes
1072_944.las	Yes
1072_946.las	Yes
1072_948.las	Yes
1072_950.las	Yes
1072_952.las	Yes
1072_954.las	Yes
1072_956.las	Yes
1072_958.las	Yes
1072_960.las	Yes
1072_962.las	Yes
1072_964.las	Yes
1072_966.las	Yes
1072_968.las	Yes
1072_970.las	Yes
1072_972.las	Yes
1072_974.las	Yes
1072_976.las	Yes
1072_978.las	Yes
1072_980.las	Yes
1072_982.las	Yes
1072_984.las	Yes
1072_986.las	Yes
1072_988.las	Yes
1072_990.las	Yes
1072_992.las	Yes
1072_994.las	Yes
1072_996.las	Yes
1072_998.las	Yes
1074_1000.las	Yes
1074_1002.las	Yes

## 2.9 Report on Point Families (Tiled Data) - continued

File	Point Families Present
1074_1004.las	Yes
1074_1006.las	Yes
1074_1008.las	Yes
1074_1010.las	Yes
1074_1012.las	Yes
1074_1014.las	Yes
1074_1016.las	Yes
1074_1018.las	Yes
1074_1020.las	Yes
1074_1022.las	Yes
1074_1024.las	Yes
1074_1026.las	Yes
1074_910.las	Yes
1074_912.las	Yes
1074_914.las	Yes
1074_916.las	Yes
1074_918.las	Yes
1074_920.las	Yes
1074_922.las	Yes
1074_924.las	Yes
1074_926.las	Yes
1074_928.las	Yes
1074_930.las	Yes
1074_932.las	Yes
1074_934.las	Yes
1074_936.las	Yes
1074_938.las	Yes
1074_940.las	Yes
1074_942.las	Yes
1074_944.las	Yes
1074_946.las	Yes
1074_948.las	Yes
1074_950.las	Yes
1074_952.las	Yes
1074_954.las	Yes
1074_956.las	Yes
1074_958.las	Yes
1074_960.las	Yes
1074_962.las	Yes
1074_964.las	Yes
1074_966.las	Yes
1074_968.las	Yes
1074_970.las	Yes
1074_972.las	Yes
1074_974.las	Yes
1074_976.las	Yes
1074_978.las	Yes
1074_980.las	Yes
1074_982.las	Yes

## 2.9 Report on Point Families (Tiled Data) - continued

File	Point Families Present
1074_984.las	Yes
1074_986.las	Yes
1074_988.las	Yes
1074_990.las	Yes
1074_992.las	Yes
1074_994.las	Yes
1074_996.las	Yes
1074_998.las	Yes
1076_1000.las	Yes
1076_1002.las	Yes
1076_1004.las	Yes
1076_1006.las	Yes
1076_1008.las	Yes
1076_1010.las	Yes
1076_1012.las	Yes
1076_1014.las	Yes
1076_1016.las	Yes
1076_1018.las	Yes
1076_1020.las	Yes
1076_1022.las	Yes
1076_1024.las	Yes
1076_1026.las	Yes
1076_910.las	Yes
1076_912.las	Yes
1076_914.las	Yes
1076_916.las	Yes
1076_918.las	Yes
1076_920.las	Yes
1076_922.las	Yes
1076_924.las	Yes
1076_926.las	Yes
1076_928.las	Yes
1076_930.las	Yes
1076_932.las	Yes
1076_934.las	Yes
1076_936.las	Yes
1076_938.las	Yes
1076_940.las	Yes
1076_942.las	Yes
1076_944.las	Yes
1076_946.las	Yes
1076_948.las	Yes
1076_950.las	Yes
1076_952.las	Yes
1076_954.las	Yes
1076_956.las	Yes
1076_958.las	Yes
1076_960.las	Yes
1076_962.las	Yes

## 2.9 Report on Point Families (Tiled Data) - continued

File	Point Families Present
1076_964.las	Yes
1076_966.las	Yes
1076_968.las	Yes
1076_970.las	Yes
1076_972.las	Yes
1076_974.las	Yes
1076_976.las	Yes
1076_978.las	Yes
1076_980.las	Yes
1076_982.las	Yes
1076_984.las	Yes
1076_986.las	Yes
1076_988.las	Yes
1076_990.las	Yes
1076_992.las	Yes
1076_994.las	Yes
1076_996.las	Yes
1076_998.las	Yes
1078_1000.las	Yes
1078_1002.las	Yes
1078_1004.las	Yes
1078_1006.las	Yes
1078_1008.las	Yes
1078_1010.las	Yes
1078_1012.las	Yes
1078_1014.las	Yes
1078_1016.las	Yes
1078_1018.las	Yes
1078_1020.las	Yes
1078_1022.las	Yes
1078_1024.las	Yes
1078_1026.las	Yes
1078_910.las	Yes
1078_912.las	Yes
1078_914.las	Yes
1078_916.las	Yes
1078_918.las	Yes
1078_920.las	Yes
1078_922.las	Yes
1078_924.las	Yes
1078_926.las	Yes
1078_928.las	Yes
1078_930.las	Yes
1078_932.las	Yes
1078_934.las	Yes
1078_936.las	Yes
1078_938.las	Yes
1078_940.las	Yes
1078_942.las	Yes

## 2.9 Report on Point Families (Tiled Data) - continued

File	Point Families Present
1078_944.las	Yes
1078_946.las	Yes
1078_948.las	Yes
1078_950.las	Yes
1078_952.las	Yes
1078_954.las	Yes
1078_956.las	Yes
1078_958.las	Yes
1078_960.las	Yes
1078_962.las	Yes
1078_964.las	Yes
1078_966.las	Yes
1078_968.las	Yes
1078_970.las	Yes
1078_972.las	Yes
1078_974.las	Yes
1078_976.las	Yes
1078_978.las	Yes
1078_980.las	Yes
1078_982.las	Yes
1078_984.las	Yes
1078_986.las	Yes
1078_988.las	Yes
1078_990.las	Yes
1078_992.las	Yes
1078_994.las	Yes
1078_996.las	Yes
1078_998.las	Yes
1080_1000.las	Yes
1080_1002.las	Yes
1080_1004.las	Yes
1080_1006.las	Yes
1080_1008.las	Yes
1080_1010.las	Yes
1080_1012.las	Yes
1080_1014.las	Yes
1080_1016.las	Yes
1080_1018.las	Yes
1080_1020.las	Yes
1080_1022.las	Yes
1080_1024.las	Yes
1080_1026.las	Yes
1080_910.las	Yes
1080_912.las	Yes
1080_914.las	Yes
1080_916.las	Yes
1080_918.las	Yes
1080_920.las	Yes
1080_922.las	Yes



## 2.9 Report on Point Families (Tiled Data) - continued

File	Point Families Present
1080_924.las	Yes
1080_926.las	Yes
1080_928.las	Yes
1080_930.las	Yes
1080_932.las	Yes
1080_934.las	Yes
1080_936.las	Yes
1080_938.las	Yes
1080_940.las	Yes
1080_942.las	Yes
1080_944.las	Yes
1080_946.las	Yes
1080_948.las	Yes
1080_950.las	Yes
1080_952.las	Yes
1080_954.las	Yes
1080_956.las	Yes
1080_958.las	Yes
1080_960.las	Yes
1080_962.las	Yes
1080_964.las	Yes
1080_966.las	Yes
1080_968.las	Yes
1080_970.las	Yes
1080_972.las	Yes
1080_974.las	Yes
1080_976.las	Yes
1080_978.las	Yes
1080_980.las	Yes
1080_982.las	Yes
1080_984.las	Yes
1080_986.las	Yes
1080_988.las	Yes
1080_990.las	Yes
1080_992.las	Yes
1080_994.las	Yes
1080_996.las	Yes
1080_998.las	Yes
1082_1000.las	Yes
1082_1002.las	Yes
1082_1004.las	Yes
1082_1006.las	Yes
1082_1008.las	Yes
1082_1010.las	Yes
1082_1012.las	Yes
1082_1014.las	Yes
1082_1016.las	Yes
1082_1018.las	Yes
1082_1020.las	Yes

## 2.9 Report on Point Families (Tiled Data) - continued

File	Point Families Present
1082_1022.las	Yes
1082_1024.las	Yes
1082_1026.las	Yes
1082_910.las	Yes
1082_912.las	Yes
1082_914.las	Yes
1082_916.las	Yes
1082_918.las	Yes
1082_920.las	Yes
1082_922.las	Yes
1082_924.las	Yes
1082_926.las	Yes
1082_928.las	Yes
1082_930.las	Yes
1082_932.las	Yes
1082_934.las	Yes
1082_936.las	Yes
1082_938.las	Yes
1082_940.las	Yes
1082_942.las	Yes
1082_944.las	Yes
1082_946.las	Yes
1082_948.las	Yes
1082_950.las	Yes
1082_952.las	Yes
1082_954.las	Yes
1082_956.las	Yes
1082_958.las	Yes
1082_960.las	Yes
1082_962.las	Yes
1082_964.las	Yes
1082_966.las	Yes
1082_968.las	Yes
1082_970.las	Yes
1082_972.las	Yes
1082_974.las	Yes
1082_976.las	Yes
1082_978.las	Yes
1082_980.las	Yes
1082_982.las	Yes
1082_984.las	Yes
1082_986.las	Yes
1082_988.las	Yes
1082_990.las	Yes
1082_992.las	Yes
1082_994.las	Yes
1082_996.las	Yes
1082_998.las	Yes
1084_1000.las	Yes

## 2.9 Report on Point Families (Tiled Data) - continued

File	Point Families Present
1084_1002.las	Yes
1084_1004.las	Yes
1084_1006.las	Yes
1084_1008.las	Yes
1084_1010.las	Yes
1084_1012.las	Yes
1084_1014.las	Yes
1084_1016.las	Yes
1084_1018.las	Yes
1084_1020.las	Yes
1084_1022.las	Yes
1084_1024.las	Yes
1084_1026.las	Yes
1084_910.las	Yes
1084_912.las	Yes
1084_914.las	Yes
1084_916.las	Yes
1084_918.las	Yes
1084_920.las	Yes
1084_922.las	Yes
1084_924.las	Yes
1084_926.las	Yes
1084_928.las	Yes
1084_930.las	Yes
1084_932.las	Yes
1084_934.las	Yes
1084_936.las	Yes
1084_938.las	Yes
1084_940.las	Yes
1084_942.las	Yes
1084_944.las	Yes
1084_946.las	Yes
1084_948.las	Yes
1084_950.las	Yes
1084_952.las	Yes
1084_954.las	Yes
1084_956.las	Yes
1084_958.las	Yes
1084_960.las	Yes
1084_962.las	Yes
1084_964.las	Yes
1084_966.las	Yes
1084_968.las	Yes
1084_970.las	Yes
1084_972.las	Yes
1084_974.las	Yes
1084_976.las	Yes
1084_978.las	Yes
1084_980.las	Yes

## 2.9 Report on Point Families (Tiled Data) - continued

File	Point Families Present
1084_982.las	Yes
1084_984.las	Yes
1084_986.las	Yes
1084_988.las	Yes
1084_990.las	Yes
1084_992.las	Yes
1084_994.las	Yes
1084_996.las	Yes
1084_998.las	Yes
1086_1000.las	Yes
1086_1002.las	Yes
1086_1004.las	Yes
1086_1006.las	Yes
1086_1008.las	Yes
1086_1010.las	Yes
1086_1012.las	Yes
1086_1014.las	Yes
1086_1016.las	Yes
1086_1018.las	Yes
1086_1020.las	Yes
1086_1022.las	Yes
1086_1024.las	Yes
1086_1026.las	Yes
1086_910.las	Yes
1086_912.las	Yes
1086_914.las	Yes
1086_916.las	Yes
1086_918.las	Yes
1086_920.las	Yes
1086_922.las	Yes
1086_924.las	Yes
1086_926.las	Yes
1086_928.las	Yes
1086_930.las	Yes
1086_932.las	Yes
1086_934.las	Yes
1086_936.las	Yes
1086_938.las	Yes
1086_940.las	Yes
1086_942.las	Yes
1086_944.las	Yes
1086_946.las	Yes
1086_948.las	Yes
1086_950.las	Yes
1086_952.las	Yes
1086_954.las	Yes
1086_956.las	Yes
1086_958.las	Yes
1086_960.las	Yes

## 2.9 Report on Point Families (Tiled Data) - continued

File	Point Families Present
1086_962.las	Yes
1086_964.las	Yes
1086_966.las	Yes
1086_968.las	Yes
1086_970.las	Yes
1086_972.las	Yes
1086_974.las	Yes
1086_976.las	Yes
1086_978.las	Yes
1086_980.las	Yes
1086_982.las	Yes
1086_984.las	Yes
1086_986.las	Yes
1086_988.las	Yes
1086_990.las	Yes
1086_992.las	Yes
1086_994.las	Yes
1086_996.las	Yes
1086_998.las	Yes
1088_1000.las	Yes
1088_1002.las	Yes
1088_1004.las	Yes
1088_1006.las	Yes
1088_1008.las	Yes
1088_1010.las	Yes
1088_1012.las	Yes
1088_1014.las	Yes
1088_1016.las	Yes
1088_1018.las	Yes
1088_1020.las	Yes
1088_1022.las	Yes
1088_1024.las	Yes
1088_1026.las	Yes
1088_910.las	Yes
1088_912.las	Yes
1088_914.las	Yes
1088_916.las	Yes
1088_918.las	Yes
1088_920.las	Yes
1088_922.las	Yes
1088_924.las	Yes
1088_926.las	Yes
1088_928.las	Yes
1088_930.las	Yes
1088_932.las	Yes
1088_934.las	Yes
1088_936.las	Yes
1088_938.las	Yes
1088_940.las	Yes

## 2.9 Report on Point Families (Tiled Data) - continued

File	Point Families Present
1088_942.las	Yes
1088_944.las	Yes
1088_946.las	Yes
1088_948.las	Yes
1088_950.las	Yes
1088_952.las	Yes
1088_954.las	Yes
1088_956.las	Yes
1088_958.las	Yes
1088_960.las	Yes
1088_962.las	Yes
1088_964.las	Yes
1088_966.las	Yes
1088_968.las	Yes
1088_970.las	Yes
1088_972.las	Yes
1088_974.las	Yes
1088_976.las	Yes
1088_978.las	Yes
1088_980.las	Yes
1088_982.las	Yes
1088_984.las	Yes
1088_986.las	Yes
1088_988.las	Yes
1088_990.las	Yes
1088_992.las	Yes
1088_994.las	Yes
1088_996.las	Yes
1088_998.las	Yes
1090_1000.las	Yes
1090_1002.las	Yes
1090_1004.las	Yes
1090_1006.las	Yes
1090_1008.las	Yes
1090_1010.las	Yes
1090_1012.las	Yes
1090_1014.las	Yes
1090_1016.las	Yes
1090_1018.las	Yes
1090_1020.las	Yes
1090_1022.las	Yes
1090_1024.las	Yes
1090_910.las	Yes
1090_912.las	Yes
1090_914.las	Yes
1090_916.las	Yes
1090_918.las	Yes
1090_920.las	Yes
1090_922.las	Yes

## 2.9 Report on Point Families (Tiled Data) - continued

File	Point Families Present
1090_924.las	Yes
1090_926.las	Yes
1090_928.las	Yes
1090_930.las	Yes
1090_932.las	Yes
1090_934.las	Yes
1090_936.las	Yes
1090_938.las	Yes
1090_940.las	Yes
1090_942.las	Yes
1090_944.las	Yes
1090_946.las	Yes
1090_948.las	Yes
1090_950.las	Yes
1090_952.las	Yes
1090_954.las	Yes
1090_956.las	Yes
1090_958.las	Yes
1090_960.las	Yes
1090_962.las	Yes
1090_964.las	Yes
1090_966.las	Yes
1090_968.las	Yes
1090_970.las	Yes
1090_972.las	Yes
1090_974.las	Yes
1090_976.las	Yes
1090_978.las	Yes
1090_980.las	Yes
1090_982.las	Yes
1090_984.las	Yes
1090_986.las	Yes
1090_988.las	Yes
1090_990.las	Yes
1090_992.las	Yes
1090_994.las	Yes
1090_996.las	Yes
1090_998.las	Yes
1092_1000.las	Yes
1092_1002.las	Yes
1092_1004.las	Yes
1092_1006.las	Yes
1092_1008.las	Yes
1092_1010.las	Yes
1092_1012.las	Yes
1092_1014.las	Yes
1092_1016.las	Yes
1092_1018.las	Yes
1092_1020.las	Yes

## 2.9 Report on Point Families (Tiled Data) - continued

File	Point Families Present
1092_1022.las	Yes
1092_1024.las	Yes
1092_910.las	Yes
1092_912.las	Yes
1092_914.las	Yes
1092_916.las	Yes
1092_918.las	Yes
1092_920.las	Yes
1092_922.las	Yes
1092_924.las	Yes
1092_926.las	Yes
1092_928.las	Yes
1092_930.las	Yes
1092_932.las	Yes
1092_934.las	Yes
1092_936.las	Yes
1092_938.las	Yes
1092_940.las	Yes
1092_942.las	Yes
1092_944.las	Yes
1092_946.las	Yes
1092_948.las	Yes
1092_950.las	Yes
1092_952.las	Yes
1092_954.las	Yes
1092_956.las	Yes
1092_958.las	Yes
1092_960.las	Yes
1092_962.las	Yes
1092_964.las	Yes
1092_966.las	Yes
1092_968.las	Yes
1092_970.las	Yes
1092_972.las	Yes
1092_974.las	Yes
1092_976.las	Yes
1092_978.las	Yes
1092_980.las	Yes
1092_982.las	Yes
1092_984.las	Yes
1092_986.las	Yes
1092_988.las	Yes
1092_990.las	Yes
1092_992.las	Yes
1092_994.las	Yes
1092_996.las	Yes
1092_998.las	Yes
1094_1000.las	Yes
1094_1002.las	Yes



## 2.9 Report on Point Families (Tiled Data) - continued

File	Point Families Present
1094_1004.las	Yes
1094_1006.las	Yes
1094_1008.las	Yes
1094_1010.las	Yes
1094_1012.las	Yes
1094_1014.las	Yes
1094_1016.las	Yes
1094_1018.las	Yes
1094_1020.las	Yes
1094_1022.las	Yes
1094_1024.las	Yes
1094_910.las	Yes
1094_912.las	Yes
1094_914.las	Yes
1094_916.las	Yes
1094_918.las	Yes
1094_920.las	Yes
1094_922.las	Yes
1094_924.las	Yes
1094_926.las	Yes
1094_928.las	Yes
1094_930.las	Yes
1094_932.las	Yes
1094_934.las	Yes
1094_936.las	Yes
1094_938.las	Yes
1094_940.las	Yes
1094_942.las	Yes
1094_944.las	Yes
1094_946.las	Yes
1094_948.las	Yes
1094_950.las	Yes
1094_952.las	Yes
1094_954.las	Yes
1094_956.las	Yes
1094_958.las	Yes
1094_960.las	Yes
1094_962.las	Yes
1094_964.las	Yes
1094_966.las	Yes
1094_968.las	Yes
1094_970.las	Yes
1094_972.las	Yes
1094_974.las	Yes
1094_976.las	Yes
1094_978.las	Yes
1094_980.las	Yes
1094_982.las	Yes
1094_984.las	Yes

## 2.9 Report on Point Families (Tiled Data) - continued

File	Point Families Present
1094_986.las	Yes
1094_988.las	Yes
1094_990.las	Yes
1094_992.las	Yes
1094_994.las	Yes
1094_996.las	Yes
1094_998.las	Yes
1096_1000.las	Yes
1096_1002.las	Yes
1096_1004.las	Yes
1096_1006.las	Yes
1096_1008.las	Yes
1096_1010.las	Yes
1096_1012.las	Yes
1096_1014.las	Yes
1096_1016.las	Yes
1096_1018.las	Yes
1096_1020.las	Yes
1096_1022.las	Yes
1096_1024.las	Yes
1096_910.las	Yes
1096_912.las	Yes
1096_914.las	Yes
1096_916.las	Yes
1096_918.las	Yes
1096_920.las	Yes
1096_922.las	Yes
1096_924.las	Yes
1096_926.las	Yes
1096_928.las	Yes
1096_930.las	Yes
1096_932.las	Yes
1096_934.las	Yes
1096_936.las	Yes
1096_938.las	Yes
1096_940.las	Yes
1096_942.las	Yes
1096_944.las	Yes
1096_946.las	Yes
1096_948.las	Yes
1096_950.las	Yes
1096_952.las	Yes
1096_954.las	Yes
1096_956.las	Yes
1096_958.las	Yes
1096_960.las	Yes
1096_962.las	Yes
1096_964.las	Yes
1096_966.las	Yes

## 2.9 Report on Point Families (Tiled Data) - continued

File	Point Families Present
1096_968.las	Yes
1096_970.las	Yes
1096_972.las	Yes
1096_974.las	Yes
1096_976.las	Yes
1096_978.las	Yes
1096_980.las	Yes
1096_982.las	Yes
1096_984.las	Yes
1096_986.las	Yes
1096_988.las	Yes
1096_990.las	Yes
1096_992.las	Yes
1096_994.las	Yes
1096_996.las	Yes
1096_998.las	Yes
1098_1000.las	Yes
1098_1002.las	Yes
1098_1004.las	Yes
1098_1006.las	Yes
1098_1008.las	Yes
1098_1010.las	Yes
1098_1012.las	Yes
1098_1014.las	Yes
1098_1016.las	Yes
1098_1018.las	Yes
1098_1020.las	Yes
1098_1022.las	Yes
1098_1024.las	Yes
1098_910.las	Yes
1098_912.las	Yes
1098_914.las	Yes
1098_916.las	Yes
1098_918.las	Yes
1098_920.las	Yes
1098_922.las	Yes
1098_924.las	Yes
1098_926.las	Yes
1098_928.las	Yes
1098_930.las	Yes
1098_932.las	Yes
1098_934.las	Yes
1098_936.las	Yes
1098_938.las	Yes
1098_940.las	Yes
1098_942.las	Yes
1098_944.las	Yes
1098_946.las	Yes
1098_948.las	Yes

## 2.9 Report on Point Families (Tiled Data) - continued

File	Point Families Present
1098_950.las	Yes
1098_952.las	Yes
1098_954.las	Yes
1098_956.las	Yes
1098_958.las	Yes
1098_960.las	Yes
1098_962.las	Yes
1098_964.las	Yes
1098_966.las	Yes
1098_968.las	Yes
1098_970.las	Yes
1098_972.las	Yes
1098_974.las	Yes
1098_976.las	Yes
1098_978.las	Yes
1098_980.las	Yes
1098_982.las	Yes
1098_984.las	Yes
1098_986.las	Yes
1098_988.las	Yes
1098_990.las	Yes
1098_992.las	Yes
1098_994.las	Yes
1098_996.las	Yes
1098_998.las	Yes
1100_1000.las	Yes
1100_1002.las	Yes
1100_1004.las	Yes
1100_1006.las	Yes
1100_1008.las	Yes
1100_1010.las	Yes
1100_1012.las	Yes
1100_1014.las	Yes
1100_1016.las	Yes
1100_1018.las	Yes
1100_1020.las	Yes
1100_1022.las	Yes
1100_1024.las	Yes
1100_910.las	Yes
1100_912.las	Yes
1100_914.las	Yes
1100_916.las	Yes
1100_918.las	Yes
1100_920.las	Yes
1100_922.las	Yes
1100_924.las	Yes
1100_926.las	Yes
1100_928.las	Yes
1100_930.las	Yes

## 2.9 Report on Point Families (Tiled Data) - continued

File	Point Families Present
1100_932.las	Yes
1100_934.las	Yes
1100_936.las	Yes
1100_938.las	Yes
1100_940.las	Yes
1100_942.las	Yes
1100_944.las	Yes
1100_946.las	Yes
1100_948.las	Yes
1100_950.las	Yes
1100_952.las	Yes
1100_954.las	Yes
1100_956.las	Yes
1100_958.las	Yes
1100_960.las	Yes
1100_962.las	Yes
1100_964.las	Yes
1100_966.las	Yes
1100_968.las	Yes
1100_970.las	Yes
1100_972.las	Yes
1100_974.las	Yes
1100_976.las	Yes
1100_978.las	Yes
1100_980.las	Yes
1100_982.las	Yes
1100_984.las	Yes
1100_986.las	Yes
1100_988.las	Yes
1100_990.las	Yes
1100_992.las	Yes
1100_994.las	Yes
1100_996.las	Yes
1100_998.las	Yes
1102_1000.las	Yes
1102_1002.las	Yes
1102_1004.las	Yes
1102_1006.las	Yes
1102_1008.las	Yes
1102_1010.las	Yes
1102_1012.las	Yes
1102_1014.las	Yes
1102_1016.las	Yes
1102_1018.las	Yes
1102_1020.las	Yes
1102_1022.las	Yes
1102_1024.las	Yes
1102_910.las	Yes
1102_912.las	Yes

## 2.9 Report on Point Families (Tiled Data) - continued

File	Point Families Present
1102_914.las	Yes
1102_916.las	Yes
1102_918.las	Yes
1102_920.las	Yes
1102_922.las	Yes
1102_924.las	Yes
1102_926.las	Yes
1102_928.las	Yes
1102_930.las	Yes
1102_932.las	Yes
1102_934.las	Yes
1102_936.las	Yes
1102_938.las	Yes
1102_940.las	Yes
1102_942.las	Yes
1102_944.las	Yes
1102_946.las	Yes
1102_948.las	Yes
1102_950.las	Yes
1102_952.las	Yes
1102_954.las	Yes
1102_956.las	Yes
1102_958.las	Yes
1102_960.las	Yes
1102_962.las	Yes
1102_964.las	Yes
1102_966.las	Yes
1102_968.las	Yes
1102_970.las	Yes
1102_972.las	Yes
1102_974.las	Yes
1102_976.las	Yes
1102_978.las	Yes
1102_980.las	Yes
1102_982.las	Yes
1102_984.las	Yes
1102_986.las	Yes
1102_988.las	Yes
1102_990.las	Yes
1102_992.las	Yes
1102_994.las	Yes
1102_996.las	Yes
1102_998.las	Yes
1104_1000.las	Yes
1104_1002.las	Yes
1104_1004.las	Yes
1104_1006.las	Yes
1104_1008.las	Yes
1104_1010.las	Yes

## 2.9 Report on Point Families (Tiled Data) - continued

File	Point Families Present
1104_1012.las	Yes
1104_1014.las	Yes
1104_1016.las	Yes
1104_1018.las	Yes
1104_1020.las	Yes
1104_1022.las	Yes
1104_1024.las	Yes
1104_910.las	Yes
1104_912.las	Yes
1104_914.las	Yes
1104_916.las	Yes
1104_918.las	Yes
1104_920.las	Yes
1104_922.las	Yes
1104_924.las	Yes
1104_926.las	Yes
1104_928.las	Yes
1104_930.las	Yes
1104_932.las	Yes
1104_934.las	Yes
1104_936.las	Yes
1104_938.las	Yes
1104_940.las	Yes
1104_942.las	Yes
1104_944.las	Yes
1104_946.las	Yes
1104_948.las	Yes
1104_950.las	Yes
1104_952.las	Yes
1104_954.las	Yes
1104_956.las	Yes
1104_958.las	Yes
1104_960.las	Yes
1104_962.las	Yes
1104_964.las	Yes
1104_966.las	Yes
1104_968.las	Yes
1104_970.las	Yes
1104_972.las	Yes
1104_974.las	Yes
1104_976.las	Yes
1104_978.las	Yes
1104_980.las	Yes
1104_982.las	Yes
1104_984.las	Yes
1104_986.las	Yes
1104_988.las	Yes
1104_990.las	Yes
1104_992.las	Yes

## 2.9 Report on Point Families (Tiled Data) - continued

File	Point Families Present
1104_994.las	Yes
1104_996.las	Yes
1104_998.las	Yes
1106_1000.las	Yes
1106_1002.las	Yes
1106_1004.las	Yes
1106_1006.las	Yes
1106_1008.las	Yes
1106_1010.las	Yes
1106_1012.las	Yes
1106_1014.las	Yes
1106_1016.las	Yes
1106_1018.las	Yes
1106_1020.las	Yes
1106_1022.las	Yes
1106_1024.las	Yes
1106_910.las	Yes
1106_912.las	Yes
1106_914.las	Yes
1106_916.las	Yes
1106_918.las	Yes
1106_920.las	Yes
1106_922.las	Yes
1106_924.las	Yes
1106_926.las	Yes
1106_928.las	Yes
1106_930.las	Yes
1106_932.las	Yes
1106_934.las	Yes
1106_936.las	Yes
1106_938.las	Yes
1106_940.las	Yes
1106_942.las	Yes
1106_944.las	Yes
1106_946.las	Yes
1106_948.las	Yes
1106_950.las	Yes
1106_952.las	Yes
1106_954.las	Yes
1106_956.las	Yes
1106_958.las	Yes
1106_960.las	Yes
1106_962.las	Yes
1106_964.las	Yes
1106_966.las	Yes
1106_968.las	Yes
1106_970.las	Yes
1106_972.las	Yes
1106_974.las	Yes



## 2.9 Report on Point Families (Tiled Data) - continued

File	Point Families Present
1106_976.las	Yes
1106_978.las	Yes
1106_980.las	Yes
1106_982.las	Yes
1106_984.las	Yes
1106_986.las	Yes
1106_988.las	Yes
1106_990.las	Yes
1106_992.las	Yes
1106_994.las	Yes
1106_996.las	Yes
1106_998.las	Yes
1108_1000.las	Yes
1108_1002.las	Yes
1108_1004.las	Yes
1108_1006.las	Yes
1108_1008.las	Yes
1108_1010.las	Yes
1108_1012.las	Yes
1108_1014.las	Yes
1108_1016.las	Yes
1108_1018.las	Yes
1108_1020.las	Yes
1108_1022.las	Yes
1108_1024.las	Yes
1108_912.las	Yes
1108_914.las	Yes
1108_916.las	Yes
1108_918.las	Yes
1108_920.las	Yes
1108_922.las	Yes
1108_924.las	Yes
1108_926.las	Yes
1108_928.las	Yes
1108_930.las	Yes
1108_932.las	Yes
1108_934.las	Yes
1108_936.las	Yes
1108_938.las	Yes
1108_940.las	Yes
1108_942.las	Yes
1108_944.las	Yes
1108_946.las	Yes
1108_948.las	Yes
1108_950.las	Yes
1108_952.las	Yes
1108_954.las	Yes
1108_956.las	Yes
1108_958.las	Yes

## 2.9 Report on Point Families (Tiled Data) - continued

File	Point Families Present
1108_960.las	Yes
1108_962.las	Yes
1108_964.las	Yes
1108_966.las	Yes
1108_968.las	Yes
1108_970.las	Yes
1108_972.las	Yes
1108_974.las	Yes
1108_976.las	Yes
1108_978.las	Yes
1108_980.las	Yes
1108_982.las	Yes
1108_984.las	Yes
1108_986.las	Yes
1108_988.las	Yes
1108_990.las	Yes
1108_992.las	Yes
1108_994.las	Yes
1108_996.las	Yes
1108_998.las	Yes
1110_1000.las	Yes
1110_1002.las	Yes
1110_1004.las	Yes
1110_1006.las	Yes
1110_1008.las	Yes
1110_1010.las	Yes
1110_1012.las	Yes
1110_1014.las	Yes
1110_1016.las	Yes
1110_1018.las	Yes
1110_1020.las	Yes
1110_1022.las	Yes
1110_1024.las	Yes
1110_912.las	Yes
1110_914.las	Yes
1110_916.las	Yes
1110_918.las	Yes
1110_920.las	Yes
1110_922.las	Yes
1110_924.las	Yes
1110_926.las	Yes
1110_928.las	Yes
1110_930.las	Yes
1110_932.las	Yes
1110_934.las	Yes
1110_936.las	Yes
1110_938.las	Yes
1110_940.las	Yes
1110_942.las	Yes

## 2.9 Report on Point Families (Tiled Data) - continued

File	Point Families Present
1110_944.las	Yes
1110_946.las	Yes
1110_948.las	Yes
1110_950.las	Yes
1110_952.las	Yes
1110_954.las	Yes
1110_956.las	Yes
1110_958.las	Yes
1110_960.las	Yes
1110_962.las	Yes
1110_964.las	Yes
1110_966.las	Yes
1110_968.las	Yes
1110_970.las	Yes
1110_972.las	Yes
1110_974.las	Yes
1110_976.las	Yes
1110_978.las	Yes
1110_980.las	Yes
1110_982.las	Yes
1110_984.las	Yes
1110_986.las	Yes
1110_988.las	Yes
1110_990.las	Yes
1110_992.las	Yes
1110_994.las	Yes
1110_996.las	Yes
1110_998.las	Yes
1112_1000.las	Yes
1112_1002.las	Yes
1112_1004.las	Yes
1112_1006.las	Yes
1112_1008.las	Yes
1112_1010.las	Yes
1112_1012.las	Yes
1112_1014.las	Yes
1112_1016.las	Yes
1112_1018.las	Yes
1112_1020.las	Yes
1112_1022.las	Yes
1112_1024.las	Yes
1112_912.las	Yes
1112_914.las	Yes
1112_916.las	Yes
1112_918.las	Yes
1112_920.las	Yes
1112_922.las	Yes
1112_924.las	Yes
1112_926.las	Yes

## 2.9 Report on Point Families (Tiled Data) - continued

File	Point Families Present
1112_928.las	Yes
1112_930.las	Yes
1112_932.las	Yes
1112_934.las	Yes
1112_936.las	Yes
1112_938.las	Yes
1112_940.las	Yes
1112_942.las	Yes
1112_944.las	Yes
1112_946.las	Yes
1112_948.las	Yes
1112_950.las	Yes
1112_952.las	Yes
1112_954.las	Yes
1112_956.las	Yes
1112_958.las	Yes
1112_960.las	Yes
1112_962.las	Yes
1112_964.las	Yes
1112_966.las	Yes
1112_968.las	Yes
1112_970.las	Yes
1112_972.las	Yes
1112_974.las	Yes
1112_976.las	Yes
1112_978.las	Yes
1112_980.las	Yes
1112_982.las	Yes
1112_984.las	Yes
1112_986.las	Yes
1112_988.las	Yes
1112_990.las	Yes
1112_992.las	Yes
1112_994.las	Yes
1112_996.las	Yes
1112_998.las	Yes
1114_1000.las	Yes
1114_1002.las	Yes
1114_1004.las	Yes
1114_1006.las	Yes
1114_1008.las	Yes
1114_1010.las	Yes
1114_1012.las	Yes
1114_1014.las	Yes
1114_1016.las	Yes
1114_1018.las	Yes
1114_1020.las	Yes
1114_1022.las	Yes
1114_1024.las	Yes

## 2.9 Report on Point Families (Tiled Data) - continued

File	Point Families Present
1114_1026.las	Yes
1114_912.las	Yes
1114_914.las	Yes
1114_916.las	Yes
1114_918.las	Yes
1114_920.las	Yes
1114_922.las	Yes
1114_924.las	Yes
1114_926.las	Yes
1114_928.las	Yes
1114_930.las	Yes
1114_932.las	Yes
1114_934.las	Yes
1114_936.las	Yes
1114_938.las	Yes
1114_940.las	Yes
1114_942.las	Yes
1114_944.las	Yes
1114_946.las	Yes
1114_948.las	Yes
1114_950.las	Yes
1114_952.las	Yes
1114_954.las	Yes
1114_956.las	Yes
1114_958.las	Yes
1114_960.las	Yes
1114_962.las	Yes
1114_964.las	Yes
1114_966.las	Yes
1114_968.las	Yes
1114_970.las	Yes
1114_972.las	Yes
1114_974.las	Yes
1114_976.las	Yes
1114_978.las	Yes
1114_980.las	Yes
1114_982.las	Yes
1114_984.las	Yes
1114_986.las	Yes
1114_988.las	Yes
1114_990.las	Yes
1114_992.las	Yes
1114_994.las	Yes
1114_996.las	Yes
1114_998.las	Yes
1116_1000.las	Yes
1116_1002.las	Yes
1116_1004.las	Yes
1116_1006.las	Yes

## 2.9 Report on Point Families (Tiled Data) - continued

File	Point Families Present
1116_1008.las	Yes
1116_1010.las	Yes
1116_1012.las	Yes
1116_1014.las	Yes
1116_1016.las	Yes
1116_1018.las	Yes
1116_1020.las	Yes
1116_1022.las	Yes
1116_1024.las	Yes
1116_1026.las	Yes
1116_912.las	Yes
1116_914.las	Yes
1116_916.las	Yes
1116_918.las	Yes
1116_920.las	Yes
1116_922.las	Yes
1116_924.las	Yes
1116_926.las	Yes
1116_928.las	Yes
1116_930.las	Yes
1116_932.las	Yes
1116_934.las	Yes
1116_936.las	Yes
1116_938.las	Yes
1116_940.las	Yes
1116_942.las	Yes
1116_944.las	Yes
1116_946.las	Yes
1116_948.las	Yes
1116_950.las	Yes
1116_952.las	Yes
1116_954.las	Yes
1116_956.las	Yes
1116_958.las	Yes
1116_960.las	Yes
1116_962.las	Yes
1116_964.las	Yes
1116_966.las	Yes
1116_968.las	Yes
1116_970.las	Yes
1116_972.las	Yes
1116_974.las	Yes
1116_976.las	Yes
1116_978.las	Yes
1116_980.las	Yes
1116_982.las	Yes
1116_984.las	Yes
1116_986.las	Yes
1116_988.las	Yes

## 2.9 Report on Point Families (Tiled Data) - continued

File	Point Families Present
1116_990.las	Yes
1116_992.las	Yes
1116_994.las	Yes
1116_996.las	Yes
1116_998.las	Yes
1118_1000.las	Yes
1118_1002.las	Yes
1118_1004.las	Yes
1118_1006.las	Yes
1118_1008.las	Yes
1118_1010.las	Yes
1118_1012.las	Yes
1118_1014.las	Yes
1118_1016.las	Yes
1118_1018.las	Yes
1118_1020.las	Yes
1118_1022.las	Yes
1118_1024.las	Yes
1118_1026.las	Yes
1118_912.las	Yes
1118_914.las	Yes
1118_916.las	Yes
1118_918.las	Yes
1118_920.las	Yes
1118_922.las	Yes
1118_924.las	Yes
1118_926.las	Yes
1118_928.las	Yes
1118_930.las	Yes
1118_932.las	Yes
1118_934.las	Yes
1118_936.las	Yes
1118_938.las	Yes
1118_940.las	Yes
1118_942.las	Yes
1118_944.las	Yes
1118_946.las	Yes
1118_948.las	Yes
1118_950.las	Yes
1118_952.las	Yes
1118_954.las	Yes
1118_956.las	Yes
1118_958.las	Yes
1118_960.las	Yes
1118_962.las	Yes
1118_964.las	Yes
1118_966.las	Yes
1118_968.las	Yes
1118_970.las	Yes

## 2.9 Report on Point Families (Tiled Data) - continued

File	Point Families Present
1118_972.las	Yes
1118_974.las	Yes
1118_976.las	Yes
1118_978.las	Yes
1118_980.las	Yes
1118_982.las	Yes
1118_984.las	Yes
1118_986.las	Yes
1118_988.las	Yes
1118_990.las	Yes
1118_992.las	Yes
1118_994.las	Yes
1118_996.las	Yes
1118_998.las	Yes
1120_1000.las	Yes
1120_1002.las	Yes
1120_1004.las	Yes
1120_1006.las	Yes
1120_1008.las	Yes
1120_1010.las	Yes
1120_1012.las	Yes
1120_1014.las	Yes
1120_1016.las	Yes
1120_1018.las	Yes
1120_1020.las	Yes
1120_1022.las	Yes
1120_1024.las	Yes
1120_1026.las	Yes
1120_912.las	Yes
1120_914.las	Yes
1120_916.las	Yes
1120_918.las	Yes
1120_920.las	Yes
1120_922.las	Yes
1120_924.las	Yes
1120_926.las	Yes
1120_928.las	Yes
1120_930.las	Yes
1120_932.las	Yes
1120_934.las	Yes
1120_936.las	Yes
1120_938.las	Yes
1120_940.las	Yes
1120_942.las	Yes
1120_944.las	Yes
1120_946.las	Yes
1120_948.las	Yes
1120_950.las	Yes
1120_952.las	Yes



## 2.9 Report on Point Families (Tiled Data) - continued

File	Point Families Present
1120_954.las	Yes
1120_956.las	Yes
1120_958.las	Yes
1120_960.las	Yes
1120_962.las	Yes
1120_964.las	Yes
1120_966.las	Yes
1120_968.las	Yes
1120_970.las	Yes
1120_972.las	Yes
1120_974.las	Yes
1120_976.las	Yes
1120_978.las	Yes
1120_980.las	Yes
1120_982.las	Yes
1120_984.las	Yes
1120_986.las	Yes
1120_988.las	Yes
1120_990.las	Yes
1120_992.las	Yes
1120_994.las	Yes
1120_996.las	Yes
1120_998.las	Yes
1122_1000.las	Yes
1122_1002.las	Yes
1122_1004.las	Yes
1122_1006.las	Yes
1122_1008.las	Yes
1122_1010.las	Yes
1122_1012.las	Yes
1122_1014.las	Yes
1122_1016.las	Yes
1122_1018.las	Yes
1122_1020.las	Yes
1122_1022.las	Yes
1122_1024.las	Yes
1122_1026.las	Yes
1122_912.las	Yes
1122_914.las	Yes
1122_916.las	Yes
1122_918.las	Yes
1122_920.las	Yes
1122_922.las	Yes
1122_924.las	Yes
1122_926.las	Yes
1122_928.las	Yes
1122_930.las	Yes
1122_932.las	Yes
1122_934.las	Yes

## 2.9 Report on Point Families (Tiled Data) - continued

File	Point Families Present
1122_936.las	Yes
1122_938.las	Yes
1122_940.las	Yes
1122_942.las	Yes
1122_944.las	Yes
1122_946.las	Yes
1122_948.las	Yes
1122_950.las	Yes
1122_952.las	Yes
1122_954.las	Yes
1122_956.las	Yes
1122_958.las	Yes
1122_960.las	Yes
1122_962.las	Yes
1122_964.las	Yes
1122_966.las	Yes
1122_968.las	Yes
1122_970.las	Yes
1122_972.las	Yes
1122_974.las	Yes
1122_976.las	Yes
1122_978.las	Yes
1122_980.las	Yes
1122_982.las	Yes
1122_984.las	Yes
1122_986.las	Yes
1122_988.las	Yes
1122_990.las	Yes
1122_992.las	Yes
1122_994.las	Yes
1122_996.las	Yes
1122_998.las	Yes
1124_1000.las	Yes
1124_1002.las	Yes
1124_1004.las	Yes
1124_1006.las	Yes
1124_1008.las	Yes
1124_1010.las	Yes
1124_1012.las	Yes
1124_1014.las	Yes
1124_1016.las	Yes
1124_1018.las	Yes
1124_1020.las	Yes
1124_1022.las	Yes
1124_1024.las	Yes
1124_1026.las	Yes
1124_912.las	Yes
1124_914.las	Yes
1124_916.las	Yes

## 2.9 Report on Point Families (Tiled Data) - continued

File	Point Families Present
1124_918.las	Yes
1124_920.las	Yes
1124_922.las	Yes
1124_924.las	Yes
1124_926.las	Yes
1124_928.las	Yes
1124_930.las	Yes
1124_932.las	Yes
1124_934.las	Yes
1124_936.las	Yes
1124_938.las	Yes
1124_940.las	Yes
1124_942.las	Yes
1124_944.las	Yes
1124_946.las	Yes
1124_948.las	Yes
1124_950.las	Yes
1124_952.las	Yes
1124_954.las	Yes
1124_956.las	Yes
1124_958.las	Yes
1124_960.las	Yes
1124_962.las	Yes
1124_964.las	Yes
1124_966.las	Yes
1124_968.las	Yes
1124_970.las	Yes
1124_972.las	Yes
1124_974.las	Yes
1124_976.las	Yes
1124_978.las	Yes
1124_980.las	Yes
1124_982.las	Yes
1124_984.las	Yes
1124_986.las	Yes
1124_988.las	Yes
1124_990.las	Yes
1124_992.las	Yes
1124_994.las	Yes
1124_996.las	Yes
1124_998.las	Yes
1126_1000.las	Yes
1126_1002.las	Yes
1126_1004.las	Yes
1126_1006.las	Yes
1126_1008.las	Yes
1126_1010.las	Yes
1126_1012.las	Yes
1126_1014.las	Yes

## 2.9 Report on Point Families (Tiled Data) - continued

File	Point Families Present
1126_1016.las	Yes
1126_1018.las	Yes
1126_1020.las	Yes
1126_1022.las	Yes
1126_1024.las	Yes
1126_1026.las	Yes
1126_912.las	Yes
1126_914.las	Yes
1126_916.las	Yes
1126_918.las	Yes
1126_920.las	Yes
1126_922.las	Yes
1126_924.las	Yes
1126_926.las	Yes
1126_928.las	Yes
1126_930.las	Yes
1126_932.las	Yes
1126_934.las	Yes
1126_936.las	Yes
1126_938.las	Yes
1126_940.las	Yes
1126_942.las	Yes
1126_944.las	Yes
1126_946.las	Yes
1126_948.las	Yes
1126_950.las	Yes
1126_952.las	Yes
1126_954.las	Yes
1126_956.las	Yes
1126_958.las	Yes
1126_960.las	Yes
1126_962.las	Yes
1126_964.las	Yes
1126_966.las	Yes
1126_968.las	Yes
1126_970.las	Yes
1126_972.las	Yes
1126_974.las	Yes
1126_976.las	Yes
1126_978.las	Yes
1126_980.las	Yes
1126_982.las	Yes
1126_984.las	Yes
1126_986.las	Yes
1126_988.las	Yes
1126_990.las	Yes
1126_992.las	Yes
1126_994.las	Yes
1126_996.las	Yes

## 2.9 Report on Point Families (Tiled Data) - continued

File	Point Families Present
1126_998.las	Yes
1128_1000.las	Yes
1128_1002.las	Yes
1128_1004.las	Yes
1128_1006.las	Yes
1128_1008.las	Yes
1128_1010.las	Yes
1128_1012.las	Yes
1128_1014.las	Yes
1128_1016.las	Yes
1128_1018.las	Yes
1128_1020.las	Yes
1128_1022.las	Yes
1128_1024.las	Yes
1128_1026.las	Yes
1128_912.las	Yes
1128_914.las	Yes
1128_916.las	Yes
1128_918.las	Yes
1128_920.las	Yes
1128_922.las	Yes
1128_924.las	Yes
1128_926.las	Yes
1128_928.las	Yes
1128_930.las	Yes
1128_932.las	Yes
1128_934.las	Yes
1128_936.las	Yes
1128_938.las	Yes
1128_940.las	Yes
1128_942.las	Yes
1128_944.las	Yes
1128_946.las	Yes
1128_948.las	Yes
1128_950.las	Yes
1128_952.las	Yes
1128_954.las	Yes
1128_956.las	Yes
1128_958.las	Yes
1128_960.las	Yes
1128_962.las	Yes
1128_964.las	Yes
1128_966.las	Yes
1128_968.las	Yes
1128_970.las	Yes
1128_972.las	Yes
1128_974.las	Yes
1128_976.las	Yes
1128_978.las	Yes

## 2.9 Report on Point Families (Tiled Data) - continued

File	Point Families Present
1128_980.las	Yes
1128_982.las	Yes
1128_984.las	Yes
1128_986.las	Yes
1128_988.las	Yes
1128_990.las	Yes
1128_992.las	Yes
1128_994.las	Yes
1128_996.las	Yes
1128_998.las	Yes
1130_1000.las	Yes
1130_1002.las	Yes
1130_1004.las	Yes
1130_1006.las	Yes
1130_1008.las	Yes
1130_1010.las	Yes
1130_1012.las	Yes
1130_1014.las	Yes
1130_1016.las	Yes
1130_1018.las	Yes
1130_1020.las	Yes
1130_1022.las	Yes
1130_1024.las	Yes
1130_1026.las	Yes
1130_912.las	Yes
1130_914.las	Yes
1130_916.las	Yes
1130_918.las	Yes
1130_920.las	Yes
1130_922.las	Yes
1130_924.las	Yes
1130_926.las	Yes
1130_928.las	Yes
1130_930.las	Yes
1130_932.las	Yes
1130_934.las	Yes
1130_936.las	Yes
1130_938.las	Yes
1130_940.las	Yes
1130_942.las	Yes
1130_944.las	Yes
1130_946.las	Yes
1130_948.las	Yes
1130_950.las	Yes
1130_952.las	Yes
1130_954.las	Yes
1130_956.las	Yes
1130_958.las	Yes
1130_960.las	Yes

## 2.9 Report on Point Families (Tiled Data) - continued

File	Point Families Present
1130_962.las	Yes
1130_964.las	Yes
1130_966.las	Yes
1130_968.las	Yes
1130_970.las	Yes
1130_972.las	Yes
1130_974.las	Yes
1130_976.las	Yes
1130_978.las	Yes
1130_980.las	Yes
1130_982.las	Yes
1130_984.las	Yes
1130_986.las	Yes
1130_988.las	Yes
1130_990.las	Yes
1130_992.las	Yes
1130_994.las	Yes
1130_996.las	Yes
1130_998.las	Yes
1132_1000.las	Yes
1132_1002.las	Yes
1132_1004.las	Yes
1132_1006.las	Yes
1132_1008.las	Yes
1132_1010.las	Yes
1132_1012.las	Yes
1132_1014.las	Yes
1132_1016.las	Yes
1132_1018.las	Yes
1132_1020.las	Yes
1132_1022.las	Yes
1132_1024.las	Yes
1132_1026.las	Yes
1132_912.las	Yes
1132_914.las	Yes
1132_916.las	Yes
1132_918.las	Yes
1132_920.las	Yes
1132_922.las	Yes
1132_924.las	Yes
1132_926.las	Yes
1132_928.las	Yes
1132_930.las	Yes
1132_932.las	Yes
1132_934.las	Yes
1132_936.las	Yes
1132_938.las	Yes
1132_940.las	Yes
1132_942.las	Yes

## 2.9 Report on Point Families (Tiled Data) - continued

File	Point Families Present
1132_944.las	Yes
1132_946.las	Yes
1132_948.las	Yes
1132_950.las	Yes
1132_952.las	Yes
1132_954.las	Yes
1132_956.las	Yes
1132_958.las	Yes
1132_960.las	Yes
1132_962.las	Yes
1132_964.las	Yes
1132_966.las	Yes
1132_968.las	Yes
1132_970.las	Yes
1132_972.las	Yes
1132_974.las	Yes
1132_976.las	Yes
1132_978.las	Yes
1132_980.las	Yes
1132_982.las	Yes
1132_984.las	Yes
1132_986.las	Yes
1132_988.las	Yes
1132_990.las	Yes
1132_992.las	Yes
1132_994.las	Yes
1132_996.las	Yes
1132_998.las	Yes
1134_1000.las	Yes
1134_1002.las	Yes
1134_1004.las	Yes
1134_1006.las	Yes
1134_1008.las	Yes
1134_1010.las	Yes
1134_1012.las	Yes
1134_1014.las	Yes
1134_1016.las	Yes
1134_1018.las	Yes
1134_1020.las	Yes
1134_1022.las	Yes
1134_1024.las	Yes
1134_1026.las	Yes
1134_912.las	Yes
1134_914.las	Yes
1134_916.las	Yes
1134_918.las	Yes
1134_920.las	Yes
1134_922.las	Yes
1134_924.las	Yes



## 2.9 Report on Point Families (Tiled Data) - continued

File	Point Families Present
1134_926.las	Yes
1134_928.las	Yes
1134_930.las	Yes
1134_932.las	Yes
1134_934.las	Yes
1134_936.las	Yes
1134_938.las	Yes
1134_940.las	Yes
1134_942.las	Yes
1134_944.las	Yes
1134_946.las	Yes
1134_948.las	Yes
1134_950.las	Yes
1134_952.las	Yes
1134_954.las	Yes
1134_956.las	Yes
1134_958.las	Yes
1134_960.las	Yes
1134_962.las	Yes
1134_964.las	Yes
1134_966.las	Yes
1134_968.las	Yes
1134_970.las	Yes
1134_972.las	Yes
1134_974.las	Yes
1134_976.las	Yes
1134_978.las	Yes
1134_980.las	Yes
1134_982.las	Yes
1134_984.las	Yes
1134_986.las	Yes
1134_988.las	Yes
1134_990.las	Yes
1134_992.las	Yes
1134_994.las	Yes
1134_996.las	Yes
1134_998.las	Yes
1136_1000.las	Yes
1136_1002.las	Yes
1136_1004.las	Yes
1136_1006.las	Yes
1136_1008.las	Yes
1136_1010.las	Yes
1136_1012.las	Yes
1136_1014.las	Yes
1136_1016.las	Yes
1136_1018.las	Yes
1136_1020.las	Yes
1136_1022.las	Yes

## 2.9 Report on Point Families (Tiled Data) - continued

File	Point Families Present
1136_1024.las	Yes
1136_1026.las	Yes
1136_912.las	Yes
1136_914.las	Yes
1136_916.las	Yes
1136_918.las	Yes
1136_920.las	Yes
1136_922.las	Yes
1136_924.las	Yes
1136_926.las	Yes
1136_928.las	Yes
1136_930.las	Yes
1136_932.las	Yes
1136_934.las	Yes
1136_936.las	Yes
1136_938.las	Yes
1136_940.las	Yes
1136_942.las	Yes
1136_944.las	Yes
1136_946.las	Yes
1136_948.las	Yes
1136_950.las	Yes
1136_952.las	Yes
1136_954.las	Yes
1136_956.las	Yes
1136_958.las	Yes
1136_960.las	Yes
1136_962.las	Yes
1136_964.las	Yes
1136_966.las	Yes
1136_968.las	Yes
1136_970.las	Yes
1136_972.las	Yes
1136_974.las	Yes
1136_976.las	Yes
1136_978.las	Yes
1136_980.las	Yes
1136_982.las	Yes
1136_984.las	Yes
1136_986.las	Yes
1136_988.las	Yes
1136_990.las	Yes
1136_992.las	Yes
1136_994.las	Yes
1136_996.las	Yes
1136_998.las	Yes
1138_1000.las	Yes
1138_1002.las	Yes
1138_1004.las	Yes

## 2.9 Report on Point Families (Tiled Data) - continued

File	Point Families Present
1138_1006.las	Yes
1138_1008.las	Yes
1138_1010.las	Yes
1138_1012.las	Yes
1138_1014.las	Yes
1138_1016.las	Yes
1138_1018.las	Yes
1138_1020.las	Yes
1138_1022.las	Yes
1138_1024.las	Yes
1138_1026.las	Yes
1138_912.las	Yes
1138_914.las	Yes
1138_916.las	Yes
1138_918.las	Yes
1138_920.las	Yes
1138_922.las	Yes
1138_924.las	Yes
1138_926.las	Yes
1138_928.las	Yes
1138_930.las	Yes
1138_932.las	Yes
1138_934.las	Yes
1138_936.las	Yes
1138_938.las	Yes
1138_940.las	Yes
1138_942.las	Yes
1138_944.las	Yes
1138_946.las	Yes
1138_948.las	Yes
1138_950.las	Yes
1138_952.las	Yes
1138_954.las	Yes
1138_956.las	Yes
1138_958.las	Yes
1138_960.las	Yes
1138_962.las	Yes
1138_964.las	Yes
1138_966.las	Yes
1138_968.las	Yes
1138_970.las	Yes
1138_972.las	Yes
1138_974.las	Yes
1138_976.las	Yes
1138_978.las	Yes
1138_980.las	Yes
1138_982.las	Yes
1138_984.las	Yes
1138_986.las	Yes

## 2.9 Report on Point Families (Tiled Data) - continued

File	Point Families Present
1138_988.las	Yes
1138_990.las	Yes
1138_992.las	Yes
1138_994.las	Yes
1138_996.las	Yes
1138_998.las	Yes
1140_1000.las	Yes
1140_1002.las	Yes
1140_1004.las	Yes
1140_1006.las	Yes
1140_1008.las	Yes
1140_1010.las	Yes
1140_1012.las	Yes
1140_1014.las	Yes
1140_1016.las	Yes
1140_1018.las	Yes
1140_1020.las	Yes
1140_1022.las	Yes
1140_1024.las	Yes
1140_1026.las	Yes
1140_912.las	Yes
1140_914.las	Yes
1140_916.las	Yes
1140_918.las	Yes
1140_920.las	Yes
1140_922.las	Yes
1140_924.las	Yes
1140_926.las	Yes
1140_928.las	Yes
1140_930.las	Yes
1140_932.las	Yes
1140_934.las	Yes
1140_936.las	Yes
1140_938.las	Yes
1140_940.las	Yes
1140_942.las	Yes
1140_944.las	Yes
1140_946.las	Yes
1140_948.las	Yes
1140_950.las	Yes
1140_952.las	Yes
1140_954.las	Yes
1140_956.las	Yes
1140_958.las	Yes
1140_960.las	Yes
1140_962.las	Yes
1140_964.las	Yes
1140_966.las	Yes
1140_968.las	Yes

## 2.9 Report on Point Families (Tiled Data) - continued

File	Point Families Present
1140_970.las	Yes
1140_972.las	Yes
1140_974.las	Yes
1140_976.las	Yes
1140_978.las	Yes
1140_980.las	Yes
1140_982.las	Yes
1140_984.las	Yes
1140_986.las	Yes
1140_988.las	Yes
1140_990.las	Yes
1140_992.las	Yes
1140_994.las	Yes
1140_996.las	Yes
1140_998.las	Yes
1142_1000.las	Yes
1142_1002.las	Yes
1142_1004.las	Yes
1142_1006.las	Yes
1142_1008.las	Yes
1142_1010.las	Yes
1142_1012.las	Yes
1142_1014.las	Yes
1142_1016.las	Yes
1142_1018.las	Yes
1142_1020.las	Yes
1142_1022.las	Yes
1142_1024.las	Yes
1142_1026.las	Yes
1142_912.las	Yes
1142_914.las	Yes
1142_916.las	Yes
1142_918.las	Yes
1142_920.las	Yes
1142_922.las	Yes
1142_924.las	Yes
1142_926.las	Yes
1142_928.las	Yes
1142_930.las	Yes
1142_932.las	Yes
1142_934.las	Yes
1142_936.las	Yes
1142_938.las	Yes
1142_940.las	Yes
1142_942.las	Yes
1142_944.las	Yes
1142_946.las	Yes
1142_948.las	Yes
1142_950.las	Yes

## 2.9 Report on Point Families (Tiled Data) - continued

File	Point Families Present
1142_952.las	Yes
1142_954.las	Yes
1142_956.las	Yes
1142_958.las	Yes
1142_960.las	Yes
1142_962.las	Yes
1142_964.las	Yes
1142_966.las	Yes
1142_968.las	Yes
1142_970.las	Yes
1142_972.las	Yes
1142_974.las	Yes
1142_976.las	Yes
1142_978.las	Yes
1142_980.las	Yes
1142_982.las	Yes
1142_984.las	Yes
1142_986.las	Yes
1142_988.las	Yes
1142_990.las	Yes
1142_992.las	Yes
1142_994.las	Yes
1142_996.las	Yes
1142_998.las	Yes
1144_1000.las	Yes
1144_1002.las	Yes
1144_1004.las	Yes
1144_1006.las	Yes
1144_1008.las	Yes
1144_1010.las	Yes
1144_1012.las	Yes
1144_1014.las	Yes
1144_1016.las	Yes
1144_1018.las	Yes
1144_1020.las	Yes
1144_1022.las	Yes
1144_1024.las	Yes
1144_1026.las	Yes
1144_912.las	Yes
1144_914.las	Yes
1144_916.las	Yes
1144_918.las	Yes
1144_920.las	Yes
1144_922.las	Yes
1144_924.las	Yes
1144_926.las	Yes
1144_928.las	Yes
1144_930.las	Yes
1144_932.las	Yes

## 2.9 Report on Point Families (Tiled Data) - continued

File	Point Families Present
1144_934.las	Yes
1144_936.las	Yes
1144_938.las	Yes
1144_940.las	Yes
1144_942.las	Yes
1144_944.las	Yes
1144_946.las	Yes
1144_948.las	Yes
1144_950.las	Yes
1144_952.las	Yes
1144_954.las	Yes
1144_956.las	Yes
1144_958.las	Yes
1144_960.las	Yes
1144_962.las	Yes
1144_964.las	Yes
1144_966.las	Yes
1144_968.las	Yes
1144_970.las	Yes
1144_972.las	Yes
1144_974.las	Yes
1144_976.las	Yes
1144_978.las	Yes
1144_980.las	Yes
1144_982.las	Yes
1144_984.las	Yes
1144_986.las	Yes
1144_988.las	Yes
1144_990.las	Yes
1144_992.las	Yes
1144_994.las	Yes
1144_996.las	Yes
1144_998.las	Yes
1146_1000.las	Yes
1146_1002.las	Yes
1146_1004.las	Yes
1146_1006.las	Yes
1146_1008.las	Yes
1146_1010.las	Yes
1146_1012.las	Yes
1146_1014.las	Yes
1146_1016.las	Yes
1146_1018.las	Yes
1146_1020.las	Yes
1146_1022.las	Yes
1146_1024.las	Yes
1146_1026.las	Yes
1146_912.las	Yes
1146_914.las	Yes

## 2.9 Report on Point Families (Tiled Data) - continued

File	Point Families Present
1146_916.las	Yes
1146_918.las	Yes
1146_920.las	Yes
1146_922.las	Yes
1146_924.las	Yes
1146_926.las	Yes
1146_928.las	Yes
1146_930.las	Yes
1146_932.las	Yes
1146_934.las	Yes
1146_936.las	Yes
1146_938.las	Yes
1146_940.las	Yes
1146_942.las	Yes
1146_944.las	Yes
1146_946.las	Yes
1146_948.las	Yes
1146_950.las	Yes
1146_952.las	Yes
1146_954.las	Yes
1146_956.las	Yes
1146_958.las	Yes
1146_960.las	Yes
1146_962.las	Yes
1146_964.las	Yes
1146_966.las	Yes
1146_968.las	Yes
1146_970.las	Yes
1146_972.las	Yes
1146_974.las	Yes
1146_976.las	Yes
1146_978.las	Yes
1146_980.las	Yes
1146_982.las	Yes
1146_984.las	Yes
1146_986.las	Yes
1146_988.las	Yes
1146_990.las	Yes
1146_992.las	Yes
1146_994.las	Yes
1146_996.las	Yes
1146_998.las	Yes
1148_1000.las	Yes
1148_1002.las	Yes
1148_1004.las	Yes
1148_1006.las	Yes
1148_1008.las	Yes
1148_1010.las	Yes
1148_1012.las	Yes



## 2.9 Report on Point Families (Tiled Data) - continued

File	Point Families Present
1148_1014.las	Yes
1148_1016.las	Yes
1148_1018.las	Yes
1148_1020.las	Yes
1148_1022.las	Yes
1148_1024.las	Yes
1148_1026.las	Yes
1148_910.las	Yes
1148_912.las	Yes
1148_914.las	Yes
1148_916.las	Yes
1148_918.las	Yes
1148_920.las	Yes
1148_922.las	Yes
1148_924.las	Yes
1148_926.las	Yes
1148_928.las	Yes
1148_930.las	Yes
1148_932.las	Yes
1148_934.las	Yes
1148_936.las	Yes
1148_938.las	Yes
1148_940.las	Yes
1148_942.las	Yes
1148_944.las	Yes
1148_946.las	Yes
1148_948.las	Yes
1148_950.las	Yes
1148_952.las	Yes
1148_954.las	Yes
1148_956.las	Yes
1148_958.las	Yes
1148_960.las	Yes
1148_962.las	Yes
1148_964.las	Yes
1148_966.las	Yes
1148_968.las	Yes
1148_970.las	Yes
1148_972.las	Yes
1148_974.las	Yes
1148_976.las	Yes
1148_978.las	Yes
1148_980.las	Yes
1148_982.las	Yes
1148_984.las	Yes
1148_986.las	Yes
1148_988.las	Yes
1148_990.las	Yes
1148_992.las	Yes

## 2.9 Report on Point Families (Tiled Data) - continued

File	Point Families Present
1148_994.las	Yes
1148_996.las	Yes
1148_998.las	Yes
1150_1000.las	Yes
1150_1002.las	Yes
1150_1004.las	Yes
1150_1006.las	Yes
1150_1008.las	Yes
1150_1010.las	Yes
1150_1012.las	Yes
1150_1014.las	Yes
1150_1016.las	Yes
1150_1018.las	Yes
1150_1020.las	Yes
1150_1022.las	Yes
1150_1024.las	Yes
1150_1026.las	Yes
1150_910.las	Yes
1150_912.las	Yes
1150_914.las	Yes
1150_916.las	Yes
1150_918.las	Yes
1150_920.las	Yes
1150_922.las	Yes
1150_924.las	Yes
1150_926.las	Yes
1150_928.las	Yes
1150_930.las	Yes
1150_932.las	Yes
1150_934.las	Yes
1150_936.las	Yes
1150_938.las	Yes
1150_940.las	Yes
1150_942.las	Yes
1150_944.las	Yes
1150_946.las	Yes
1150_948.las	Yes
1150_950.las	Yes
1150_952.las	Yes
1150_954.las	Yes
1150_956.las	Yes
1150_958.las	Yes
1150_960.las	Yes
1150_962.las	Yes
1150_964.las	Yes
1150_966.las	Yes
1150_968.las	Yes
1150_970.las	Yes
1150_972.las	Yes

## 2.9 Report on Point Families (Tiled Data) - continued

File	Point Families Present
1150_974.las	Yes
1150_976.las	Yes
1150_978.las	Yes
1150_980.las	Yes
1150_982.las	Yes
1150_984.las	Yes
1150_986.las	Yes
1150_988.las	Yes
1150_990.las	Yes
1150_992.las	Yes
1150_994.las	Yes
1150_996.las	Yes
1150_998.las	Yes
1152_1000.las	Yes
1152_1002.las	Yes
1152_1004.las	Yes
1152_1006.las	Yes
1152_1008.las	Yes
1152_1010.las	Yes
1152_1012.las	Yes
1152_1014.las	Yes
1152_1016.las	Yes
1152_1018.las	Yes
1152_1020.las	Yes
1152_1022.las	Yes
1152_1024.las	Yes
1152_1026.las	Yes
1152_910.las	Yes
1152_912.las	Yes
1152_914.las	Yes
1152_916.las	Yes
1152_918.las	Yes
1152_920.las	Yes
1152_922.las	Yes
1152_924.las	Yes
1152_926.las	Yes
1152_928.las	Yes
1152_930.las	Yes
1152_932.las	Yes
1152_934.las	Yes
1152_936.las	Yes
1152_938.las	Yes
1152_940.las	Yes
1152_942.las	Yes
1152_944.las	Yes
1152_946.las	Yes
1152_948.las	Yes
1152_950.las	Yes
1152_952.las	Yes

## 2.9 Report on Point Families (Tiled Data) - continued

File	Point Families Present
1152_954.las	Yes
1152_956.las	Yes
1152_958.las	Yes
1152_960.las	Yes
1152_962.las	Yes
1152_964.las	Yes
1152_966.las	Yes
1152_968.las	Yes
1152_970.las	Yes
1152_972.las	Yes
1152_974.las	Yes
1152_976.las	Yes
1152_978.las	Yes
1152_980.las	Yes
1152_982.las	Yes
1152_984.las	Yes
1152_986.las	Yes
1152_988.las	Yes
1152_990.las	Yes
1152_992.las	Yes
1152_994.las	Yes
1152_996.las	Yes
1152_998.las	Yes
1154_1000.las	Yes
1154_1002.las	Yes
1154_1004.las	Yes
1154_1006.las	Yes
1154_1008.las	Yes
1154_1010.las	Yes
1154_1012.las	Yes
1154_1014.las	Yes
1154_1016.las	Yes
1154_1018.las	Yes
1154_1020.las	Yes
1154_1022.las	Yes
1154_1024.las	Yes
1154_1026.las	Yes
1154_910.las	Yes
1154_912.las	Yes
1154_914.las	Yes
1154_916.las	Yes
1154_918.las	Yes
1154_920.las	Yes
1154_922.las	Yes
1154_924.las	Yes
1154_926.las	Yes
1154_928.las	Yes
1154_930.las	Yes
1154_932.las	Yes

## 2.9 Report on Point Families (Tiled Data) - continued

File	Point Families Present
1154_934.las	Yes
1154_936.las	Yes
1154_938.las	Yes
1154_940.las	Yes
1154_942.las	Yes
1154_944.las	Yes
1154_946.las	Yes
1154_948.las	Yes
1154_950.las	Yes
1154_952.las	Yes
1154_954.las	Yes
1154_956.las	Yes
1154_958.las	Yes
1154_960.las	Yes
1154_962.las	Yes
1154_964.las	Yes
1154_966.las	Yes
1154_968.las	Yes
1154_970.las	Yes
1154_972.las	Yes
1154_974.las	Yes
1154_976.las	Yes
1154_978.las	Yes
1154_980.las	Yes
1154_982.las	Yes
1154_984.las	Yes
1154_986.las	Yes
1154_988.las	Yes
1154_990.las	Yes
1154_992.las	Yes
1154_994.las	Yes
1154_996.las	Yes
1154_998.las	Yes
1156_1000.las	Yes
1156_1002.las	Yes
1156_1004.las	Yes
1156_1006.las	Yes
1156_1008.las	Yes
1156_1010.las	Yes
1156_1012.las	Yes
1156_1014.las	Yes
1156_1016.las	Yes
1156_1018.las	Yes
1156_1020.las	Yes
1156_1022.las	Yes
1156_1024.las	Yes
1156_1026.las	Yes
1156_910.las	Yes
1156_912.las	Yes

## 2.9 Report on Point Families (Tiled Data) - continued

File	Point Families Present
1156_914.las	Yes
1156_916.las	Yes
1156_918.las	Yes
1156_920.las	Yes
1156_922.las	Yes
1156_924.las	Yes
1156_926.las	Yes
1156_928.las	Yes
1156_930.las	Yes
1156_932.las	Yes
1156_934.las	Yes
1156_936.las	Yes
1156_938.las	Yes
1156_940.las	Yes
1156_942.las	Yes
1156_944.las	Yes
1156_946.las	Yes
1156_948.las	Yes
1156_950.las	Yes
1156_952.las	Yes
1156_954.las	Yes
1156_956.las	Yes
1156_958.las	Yes
1156_960.las	Yes
1156_962.las	Yes
1156_964.las	Yes
1156_966.las	Yes
1156_968.las	Yes
1156_970.las	Yes
1156_972.las	Yes
1156_974.las	Yes
1156_976.las	Yes
1156_978.las	Yes
1156_980.las	Yes
1156_982.las	Yes
1156_984.las	Yes
1156_986.las	Yes
1156_988.las	Yes
1156_990.las	Yes
1156_992.las	Yes
1156_994.las	Yes
1156_996.las	Yes
1156_998.las	Yes
1158_1000.las	Yes
1158_1002.las	Yes
1158_1004.las	Yes
1158_1006.las	Yes
1158_1008.las	Yes
1158_1010.las	Yes

## 2.9 Report on Point Families (Tiled Data) - continued

File	Point Families Present
1158_1012.las	Yes
1158_1014.las	Yes
1158_1016.las	Yes
1158_1018.las	Yes
1158_1020.las	Yes
1158_1022.las	Yes
1158_1024.las	Yes
1158_1026.las	Yes
1158_910.las	Yes
1158_912.las	Yes
1158_914.las	Yes
1158_916.las	Yes
1158_918.las	Yes
1158_920.las	Yes
1158_922.las	Yes
1158_924.las	Yes
1158_926.las	Yes
1158_928.las	Yes
1158_930.las	Yes
1158_932.las	Yes
1158_934.las	Yes
1158_936.las	Yes
1158_938.las	Yes
1158_940.las	Yes
1158_942.las	Yes
1158_944.las	Yes
1158_946.las	Yes
1158_948.las	Yes
1158_950.las	Yes
1158_952.las	Yes
1158_954.las	Yes
1158_956.las	Yes
1158_958.las	Yes
1158_960.las	Yes
1158_962.las	Yes
1158_964.las	Yes
1158_966.las	Yes
1158_968.las	Yes
1158_970.las	Yes
1158_972.las	Yes
1158_974.las	Yes
1158_976.las	Yes
1158_978.las	Yes
1158_980.las	Yes
1158_982.las	Yes
1158_984.las	Yes
1158_986.las	Yes
1158_988.las	Yes
1158_990.las	Yes

## 2.9 Report on Point Families (Tiled Data) - continued

File	Point Families Present
1158_992.las	Yes
1158_994.las	Yes
1158_996.las	Yes
1158_998.las	Yes
1160_1000.las	Yes
1160_1002.las	Yes
1160_1004.las	Yes
1160_1006.las	Yes
1160_1008.las	Yes
1160_1010.las	Yes
1160_1012.las	Yes
1160_1014.las	Yes
1160_1016.las	Yes
1160_1018.las	Yes
1160_1020.las	Yes
1160_1022.las	Yes
1160_1024.las	Yes
1160_1026.las	Yes
1160_910.las	Yes
1160_912.las	Yes
1160_914.las	Yes
1160_916.las	Yes
1160_918.las	Yes
1160_920.las	Yes
1160_922.las	Yes
1160_924.las	Yes
1160_926.las	Yes
1160_928.las	Yes
1160_930.las	Yes
1160_932.las	Yes
1160_934.las	Yes
1160_936.las	Yes
1160_938.las	Yes
1160_940.las	Yes
1160_942.las	Yes
1160_944.las	Yes
1160_946.las	Yes
1160_948.las	Yes
1160_950.las	Yes
1160_952.las	Yes
1160_954.las	Yes
1160_956.las	Yes
1160_958.las	Yes
1160_960.las	Yes
1160_962.las	Yes
1160_964.las	Yes
1160_966.las	Yes
1160_968.las	Yes
1160_970.las	Yes



## 2.9 Report on Point Families (Tiled Data) - continued

File	Point Families Present
1160_972.las	Yes
1160_974.las	Yes
1160_976.las	Yes
1160_978.las	Yes
1160_980.las	Yes
1160_982.las	Yes
1160_984.las	Yes
1160_986.las	Yes
1160_988.las	Yes
1160_990.las	Yes
1160_992.las	Yes
1160_994.las	Yes
1160_996.las	Yes
1160_998.las	Yes
1162_1000.las	Yes
1162_1002.las	Yes
1162_1004.las	Yes
1162_1006.las	Yes
1162_1008.las	Yes
1162_1010.las	Yes
1162_1012.las	Yes
1162_1014.las	Yes
1162_1016.las	Yes
1162_1018.las	Yes
1162_1020.las	Yes
1162_1022.las	Yes
1162_1024.las	Yes
1162_1026.las	Yes
1162_910.las	Yes
1162_912.las	Yes
1162_914.las	Yes
1162_916.las	Yes
1162_918.las	Yes
1162_920.las	Yes
1162_922.las	Yes
1162_924.las	Yes
1162_926.las	Yes
1162_928.las	Yes
1162_930.las	Yes
1162_932.las	Yes
1162_934.las	Yes
1162_936.las	Yes
1162_938.las	Yes
1162_940.las	Yes
1162_942.las	Yes
1162_944.las	Yes
1162_946.las	Yes
1162_948.las	Yes
1162_950.las	Yes

## 2.9 Report on Point Families (Tiled Data) - continued

File	Point Families Present
1162_952.las	Yes
1162_954.las	Yes
1162_956.las	Yes
1162_958.las	Yes
1162_960.las	Yes
1162_962.las	Yes
1162_964.las	Yes
1162_966.las	Yes
1162_968.las	Yes
1162_970.las	Yes
1162_972.las	Yes
1162_974.las	Yes
1162_976.las	Yes
1162_978.las	Yes
1162_980.las	Yes
1162_982.las	Yes
1162_984.las	Yes
1162_986.las	Yes
1162_988.las	Yes
1162_990.las	Yes
1162_992.las	Yes
1162_994.las	Yes
1162_996.las	Yes
1162_998.las	Yes
1164_1000.las	Yes
1164_1002.las	Yes
1164_1004.las	Yes
1164_1006.las	Yes
1164_1008.las	Yes
1164_1010.las	Yes
1164_1012.las	Yes
1164_1014.las	Yes
1164_1016.las	Yes
1164_1018.las	Yes
1164_1020.las	Yes
1164_1022.las	Yes
1164_1024.las	Yes
1164_1026.las	Yes
1164_910.las	Yes
1164_912.las	Yes
1164_914.las	Yes
1164_916.las	Yes
1164_918.las	Yes
1164_920.las	Yes
1164_922.las	Yes
1164_924.las	Yes
1164_926.las	Yes
1164_928.las	Yes
1164_930.las	Yes

## 2.9 Report on Point Families (Tiled Data) - continued

File	Point Families Present
1164_932.las	Yes
1164_934.las	Yes
1164_936.las	Yes
1164_938.las	Yes
1164_940.las	Yes
1164_942.las	Yes
1164_944.las	Yes
1164_946.las	Yes
1164_948.las	Yes
1164_950.las	Yes
1164_952.las	Yes
1164_954.las	Yes
1164_956.las	Yes
1164_958.las	Yes
1164_960.las	Yes
1164_962.las	Yes
1164_964.las	Yes
1164_966.las	Yes
1164_968.las	Yes
1164_970.las	Yes
1164_972.las	Yes
1164_974.las	Yes
1164_976.las	Yes
1164_978.las	Yes
1164_980.las	Yes
1164_982.las	Yes
1164_984.las	Yes
1164_986.las	Yes
1164_988.las	Yes
1164_990.las	Yes
1164_992.las	Yes
1164_994.las	Yes
1164_996.las	Yes
1164_998.las	Yes
1166_1000.las	Yes
1166_1002.las	Yes
1166_1004.las	Yes
1166_1006.las	Yes
1166_1008.las	Yes
1166_1010.las	Yes
1166_1012.las	Yes
1166_1014.las	Yes
1166_1016.las	Yes
1166_1018.las	Yes
1166_1020.las	Yes
1166_1022.las	Yes
1166_1024.las	Yes
1166_1026.las	Yes
1166_910.las	Yes

## 2.9 Report on Point Families (Tiled Data) - continued

File	Point Families Present
1166_912.las	Yes
1166_914.las	Yes
1166_916.las	Yes
1166_918.las	Yes
1166_920.las	Yes
1166_922.las	Yes
1166_924.las	Yes
1166_926.las	Yes
1166_928.las	Yes
1166_930.las	Yes
1166_932.las	Yes
1166_934.las	Yes
1166_936.las	Yes
1166_938.las	Yes
1166_940.las	Yes
1166_942.las	Yes
1166_944.las	Yes
1166_946.las	Yes
1166_948.las	Yes
1166_950.las	Yes
1166_952.las	Yes
1166_954.las	Yes
1166_956.las	Yes
1166_958.las	Yes
1166_960.las	Yes
1166_962.las	Yes
1166_964.las	Yes
1166_966.las	Yes
1166_968.las	Yes
1166_970.las	Yes
1166_972.las	Yes
1166_974.las	Yes
1166_976.las	Yes
1166_978.las	Yes
1166_980.las	Yes
1166_982.las	Yes
1166_984.las	Yes
1166_986.las	Yes
1166_988.las	Yes
1166_990.las	Yes
1166_992.las	Yes
1166_994.las	Yes
1166_996.las	Yes
1166_998.las	Yes
1168_1000.las	Yes
1168_1002.las	Yes
1168_1004.las	Yes
1168_1006.las	Yes
1168_1008.las	Yes

## 2.9 Report on Point Families (Tiled Data) - continued

File	Point Families Present
1168_1010.las	Yes
1168_1012.las	Yes
1168_1014.las	Yes
1168_1016.las	Yes
1168_1018.las	Yes
1168_1020.las	Yes
1168_1022.las	Yes
1168_1024.las	Yes
1168_910.las	Yes
1168_912.las	Yes
1168_914.las	Yes
1168_916.las	Yes
1168_918.las	Yes
1168_920.las	Yes
1168_922.las	Yes
1168_924.las	Yes
1168_926.las	Yes
1168_928.las	Yes
1168_930.las	Yes
1168_932.las	Yes
1168_934.las	Yes
1168_936.las	Yes
1168_938.las	Yes
1168_940.las	Yes
1168_942.las	Yes
1168_944.las	Yes
1168_946.las	Yes
1168_948.las	Yes
1168_950.las	Yes
1168_952.las	Yes
1168_954.las	Yes
1168_956.las	Yes
1168_958.las	Yes
1168_960.las	Yes
1168_962.las	Yes
1168_964.las	Yes
1168_966.las	Yes
1168_968.las	Yes
1168_970.las	Yes
1168_972.las	Yes
1168_974.las	Yes
1168_976.las	Yes
1168_978.las	Yes
1168_980.las	Yes
1168_982.las	Yes
1168_984.las	Yes
1168_986.las	Yes
1168_988.las	Yes
1168_990.las	Yes

## 2.9 Report on Point Families (Tiled Data) - continued

File	Point Families Present
1168_992.las	Yes
1168_994.las	Yes
1168_996.las	Yes
1168_998.las	Yes
1170_1000.las	Yes
1170_1002.las	Yes
1170_1004.las	Yes
1170_1006.las	Yes
1170_1008.las	Yes
1170_1010.las	Yes
1170_1012.las	Yes
1170_1014.las	Yes
1170_1016.las	Yes
1170_1018.las	Yes
1170_1020.las	Yes
1170_1022.las	Yes
1170_1024.las	Yes
1170_910.las	Yes
1170_912.las	Yes
1170_914.las	Yes
1170_916.las	Yes
1170_918.las	Yes
1170_920.las	Yes
1170_922.las	Yes
1170_924.las	Yes
1170_926.las	Yes
1170_928.las	Yes
1170_930.las	Yes
1170_932.las	Yes
1170_934.las	Yes
1170_936.las	Yes
1170_938.las	Yes
1170_940.las	Yes
1170_942.las	Yes
1170_944.las	Yes
1170_946.las	Yes
1170_948.las	Yes
1170_950.las	Yes
1170_952.las	Yes
1170_954.las	Yes
1170_956.las	Yes
1170_958.las	Yes
1170_960.las	Yes
1170_962.las	Yes
1170_964.las	Yes
1170_966.las	Yes
1170_968.las	Yes
1170_970.las	Yes
1170_972.las	Yes

## 2.9 Report on Point Families (Tiled Data) - continued

File	Point Families Present
1170_974.las	Yes
1170_976.las	Yes
1170_978.las	Yes
1170_980.las	Yes
1170_982.las	Yes
1170_984.las	Yes
1170_986.las	Yes
1170_988.las	Yes
1170_990.las	Yes
1170_992.las	Yes
1170_994.las	Yes
1170_996.las	Yes
1170_998.las	Yes
1172_1000.las	Yes
1172_1002.las	Yes
1172_1004.las	Yes
1172_1006.las	Yes
1172_1008.las	Yes
1172_1010.las	Yes
1172_1012.las	Yes
1172_1014.las	Yes
1172_1016.las	Yes
1172_1018.las	Yes
1172_1020.las	Yes
1172_1022.las	Yes
1172_1024.las	Yes
1172_910.las	Yes
1172_912.las	Yes
1172_914.las	Yes
1172_916.las	Yes
1172_918.las	Yes
1172_920.las	Yes
1172_922.las	Yes
1172_924.las	Yes
1172_926.las	Yes
1172_928.las	Yes
1172_930.las	Yes
1172_932.las	Yes
1172_934.las	Yes
1172_936.las	Yes
1172_938.las	Yes
1172_940.las	Yes
1172_942.las	Yes
1172_944.las	Yes
1172_946.las	Yes
1172_948.las	Yes
1172_950.las	Yes
1172_952.las	Yes
1172_954.las	Yes

## 2.9 Report on Point Families (Tiled Data) - continued

File	Point Families Present
1172_956.las	Yes
1172_958.las	Yes
1172_960.las	Yes
1172_962.las	Yes
1172_964.las	Yes
1172_966.las	Yes
1172_968.las	Yes
1172_970.las	Yes
1172_972.las	Yes
1172_974.las	Yes
1172_976.las	Yes
1172_978.las	Yes
1172_980.las	Yes
1172_982.las	Yes
1172_984.las	Yes
1172_986.las	Yes
1172_988.las	Yes
1172_990.las	Yes
1172_992.las	Yes
1172_994.las	Yes
1172_996.las	Yes
1172_998.las	Yes
1174_1000.las	Yes
1174_1002.las	Yes
1174_1004.las	Yes
1174_1006.las	Yes
1174_1008.las	Yes
1174_1010.las	Yes
1174_1012.las	Yes
1174_1014.las	Yes
1174_1016.las	Yes
1174_1018.las	Yes
1174_1020.las	Yes
1174_1022.las	Yes
1174_1024.las	Yes
1174_904.las	Yes
1174_906.las	Yes
1174_908.las	Yes
1174_910.las	Yes
1174_912.las	Yes
1174_914.las	Yes
1174_916.las	Yes
1174_918.las	Yes
1174_920.las	Yes
1174_922.las	Yes
1174_924.las	Yes
1174_926.las	Yes
1174_928.las	Yes
1174_930.las	Yes



## 2.9 Report on Point Families (Tiled Data) - continued

File	Point Families Present
1174_932.las	Yes
1174_934.las	Yes
1174_936.las	Yes
1174_938.las	Yes
1174_940.las	Yes
1174_942.las	Yes
1174_944.las	Yes
1174_946.las	Yes
1174_948.las	Yes
1174_950.las	Yes
1174_952.las	Yes
1174_954.las	Yes
1174_956.las	Yes
1174_958.las	Yes
1174_960.las	Yes
1174_962.las	Yes
1174_964.las	Yes
1174_966.las	Yes
1174_968.las	Yes
1174_970.las	Yes
1174_972.las	Yes
1174_974.las	Yes
1174_976.las	Yes
1174_978.las	Yes
1174_980.las	Yes
1174_982.las	Yes
1174_984.las	Yes
1174_986.las	Yes
1174_988.las	Yes
1174_990.las	Yes
1174_992.las	Yes
1174_994.las	Yes
1174_996.las	Yes
1174_998.las	Yes
1176_1000.las	Yes
1176_1002.las	Yes
1176_1004.las	Yes
1176_1006.las	Yes
1176_1008.las	Yes
1176_1010.las	Yes
1176_1012.las	Yes
1176_1014.las	Yes
1176_1016.las	Yes
1176_1018.las	Yes
1176_1020.las	Yes
1176_1022.las	Yes
1176_1024.las	Yes
1176_904.las	Yes
1176_906.las	Yes

## 2.9 Report on Point Families (Tiled Data) - continued

File	Point Families Present
1176_908.las	Yes
1176_910.las	Yes
1176_912.las	Yes
1176_914.las	Yes
1176_916.las	Yes
1176_918.las	Yes
1176_920.las	Yes
1176_922.las	Yes
1176_924.las	Yes
1176_926.las	Yes
1176_928.las	Yes
1176_930.las	Yes
1176_932.las	Yes
1176_934.las	Yes
1176_936.las	Yes
1176_938.las	Yes
1176_940.las	Yes
1176_942.las	Yes
1176_944.las	Yes
1176_946.las	Yes
1176_948.las	Yes
1176_950.las	Yes
1176_952.las	Yes
1176_954.las	Yes
1176_956.las	Yes
1176_958.las	Yes
1176_960.las	Yes
1176_962.las	Yes
1176_964.las	Yes
1176_966.las	Yes
1176_968.las	Yes
1176_970.las	Yes
1176_972.las	Yes
1176_974.las	Yes
1176_976.las	Yes
1176_978.las	Yes
1176_980.las	Yes
1176_982.las	Yes
1176_984.las	Yes
1176_986.las	Yes
1176_988.las	Yes
1176_990.las	Yes
1176_992.las	Yes
1176_994.las	Yes
1176_996.las	Yes
1176_998.las	Yes
1178_1000.las	Yes
1178_1002.las	Yes
1178_1004.las	Yes

## 2.9 Report on Point Families (Tiled Data) - continued

File	Point Families Present
1178_1006.las	Yes
1178_1008.las	Yes
1178_1010.las	Yes
1178_1012.las	Yes
1178_1014.las	Yes
1178_1016.las	Yes
1178_1018.las	Yes
1178_1020.las	Yes
1178_1022.las	Yes
1178_1024.las	Yes
1178_904.las	Yes
1178_906.las	Yes
1178_908.las	Yes
1178_910.las	Yes
1178_912.las	Yes
1178_914.las	Yes
1178_916.las	Yes
1178_918.las	Yes
1178_920.las	Yes
1178_922.las	Yes
1178_924.las	Yes
1178_926.las	Yes
1178_928.las	Yes
1178_930.las	Yes
1178_932.las	Yes
1178_934.las	Yes
1178_936.las	Yes
1178_938.las	Yes
1178_940.las	Yes
1178_942.las	Yes
1178_944.las	Yes
1178_946.las	Yes
1178_948.las	Yes
1178_950.las	Yes
1178_952.las	Yes
1178_954.las	Yes
1178_956.las	Yes
1178_958.las	Yes
1178_960.las	Yes
1178_962.las	Yes
1178_964.las	Yes
1178_966.las	Yes
1178_968.las	Yes
1178_970.las	Yes
1178_972.las	Yes
1178_974.las	Yes
1178_976.las	Yes
1178_978.las	Yes
1178_980.las	Yes

## 2.9 Report on Point Families (Tiled Data) - continued

File	Point Families Present
1178_982.las	Yes
1178_984.las	Yes
1178_986.las	Yes
1178_988.las	Yes
1178_990.las	Yes
1178_992.las	Yes
1178_994.las	Yes
1178_996.las	Yes
1178_998.las	Yes
1180_1000.las	Yes
1180_1002.las	Yes
1180_1004.las	Yes
1180_1006.las	Yes
1180_1008.las	Yes
1180_1010.las	Yes
1180_1012.las	Yes
1180_1014.las	Yes
1180_1016.las	Yes
1180_1018.las	Yes
1180_1020.las	Yes
1180_1022.las	Yes
1180_1024.las	Yes
1180_904.las	Yes
1180_906.las	Yes
1180_908.las	Yes
1180_910.las	Yes
1180_912.las	Yes
1180_914.las	Yes
1180_916.las	Yes
1180_918.las	Yes
1180_920.las	Yes
1180_922.las	Yes
1180_924.las	Yes
1180_926.las	Yes
1180_928.las	Yes
1180_930.las	Yes
1180_932.las	Yes
1180_934.las	Yes
1180_936.las	Yes
1180_938.las	Yes
1180_940.las	Yes
1180_942.las	Yes
1180_944.las	Yes
1180_946.las	Yes
1180_948.las	Yes
1180_950.las	Yes
1180_952.las	Yes
1180_954.las	Yes
1180_956.las	Yes

## 2.9 Report on Point Families (Tiled Data) - continued

File	Point Families Present
1180_958.las	Yes
1180_960.las	Yes
1180_962.las	Yes
1180_964.las	Yes
1180_966.las	Yes
1180_968.las	Yes
1180_970.las	Yes
1180_972.las	Yes
1180_974.las	Yes
1180_976.las	Yes
1180_978.las	Yes
1180_980.las	Yes
1180_982.las	Yes
1180_984.las	Yes
1180_986.las	Yes
1180_988.las	Yes
1180_990.las	Yes
1180_992.las	Yes
1180_994.las	Yes
1180_996.las	Yes
1180_998.las	Yes
1182_1000.las	Yes
1182_1002.las	Yes
1182_1004.las	Yes
1182_1006.las	Yes
1182_1008.las	Yes
1182_1010.las	Yes
1182_1012.las	Yes
1182_1014.las	Yes
1182_1016.las	Yes
1182_1018.las	Yes
1182_1020.las	Yes
1182_1022.las	Yes
1182_1024.las	Yes
1182_904.las	Yes
1182_906.las	Yes
1182_908.las	Yes
1182_910.las	Yes
1182_912.las	Yes
1182_914.las	Yes
1182_916.las	Yes
1182_918.las	Yes
1182_920.las	Yes
1182_922.las	Yes
1182_924.las	Yes
1182_926.las	Yes
1182_928.las	Yes
1182_930.las	Yes
1182_932.las	Yes

## 2.9 Report on Point Families (Tiled Data) - continued

File	Point Families Present
1182_934.las	Yes
1182_936.las	Yes
1182_938.las	Yes
1182_940.las	Yes
1182_942.las	Yes
1182_944.las	Yes
1182_946.las	Yes
1182_948.las	Yes
1182_950.las	Yes
1182_952.las	Yes
1182_954.las	Yes
1182_956.las	Yes
1182_958.las	Yes
1182_960.las	Yes
1182_962.las	Yes
1182_964.las	Yes
1182_966.las	Yes
1182_968.las	Yes
1182_970.las	Yes
1182_972.las	Yes
1182_974.las	Yes
1182_976.las	Yes
1182_978.las	Yes
1182_980.las	Yes
1182_982.las	Yes
1182_984.las	Yes
1182_986.las	Yes
1182_988.las	Yes
1182_990.las	Yes
1182_992.las	Yes
1182_994.las	Yes
1182_996.las	Yes
1182_998.las	Yes
1184_1000.las	Yes
1184_1002.las	Yes
1184_1004.las	Yes
1184_1006.las	Yes
1184_1008.las	Yes
1184_1010.las	Yes
1184_1012.las	Yes
1184_1014.las	Yes
1184_1016.las	Yes
1184_1018.las	Yes
1184_1020.las	Yes
1184_1022.las	Yes
1184_1024.las	Yes
1184_904.las	Yes
1184_906.las	Yes
1184_908.las	Yes

## 2.9 Report on Point Families (Tiled Data) - continued

File	Point Families Present
1184_910.las	Yes
1184_912.las	Yes
1184_914.las	Yes
1184_916.las	Yes
1184_918.las	Yes
1184_920.las	Yes
1184_922.las	Yes
1184_924.las	Yes
1184_926.las	Yes
1184_928.las	Yes
1184_930.las	Yes
1184_932.las	Yes
1184_934.las	Yes
1184_936.las	Yes
1184_938.las	Yes
1184_940.las	Yes
1184_942.las	Yes
1184_944.las	Yes
1184_946.las	Yes
1184_948.las	Yes
1184_950.las	Yes
1184_952.las	Yes
1184_954.las	Yes
1184_956.las	Yes
1184_958.las	Yes
1184_960.las	Yes
1184_962.las	Yes
1184_964.las	Yes
1184_966.las	Yes
1184_968.las	Yes
1184_970.las	Yes
1184_972.las	Yes
1184_974.las	Yes
1184_976.las	Yes
1184_978.las	Yes
1184_980.las	Yes
1184_982.las	Yes
1184_984.las	Yes
1184_986.las	Yes
1184_988.las	Yes
1184_990.las	Yes
1184_992.las	Yes
1184_994.las	Yes
1184_996.las	Yes
1184_998.las	Yes
1186_1000.las	Yes
1186_1002.las	Yes
1186_1004.las	Yes
1186_1006.las	Yes

## 2.9 Report on Point Families (Tiled Data) - continued

File	Point Families Present
1186_1008.las	Yes
1186_1010.las	Yes
1186_1012.las	Yes
1186_1014.las	Yes
1186_1016.las	Yes
1186_1018.las	Yes
1186_1020.las	Yes
1186_1022.las	Yes
1186_1024.las	Yes
1186_904.las	Yes
1186_906.las	Yes
1186_908.las	Yes
1186_910.las	Yes
1186_912.las	Yes
1186_914.las	Yes
1186_916.las	Yes
1186_918.las	Yes
1186_920.las	Yes
1186_922.las	Yes
1186_924.las	Yes
1186_926.las	Yes
1186_928.las	Yes
1186_930.las	Yes
1186_932.las	Yes
1186_934.las	Yes
1186_936.las	Yes
1186_938.las	Yes
1186_940.las	Yes
1186_942.las	Yes
1186_944.las	Yes
1186_946.las	Yes
1186_948.las	Yes
1186_950.las	Yes
1186_952.las	Yes
1186_954.las	Yes
1186_956.las	Yes
1186_958.las	Yes
1186_960.las	Yes
1186_962.las	Yes
1186_964.las	Yes
1186_966.las	Yes
1186_968.las	Yes
1186_970.las	Yes
1186_972.las	Yes
1186_974.las	Yes
1186_976.las	Yes
1186_978.las	Yes
1186_980.las	Yes
1186_982.las	Yes



## 2.9 Report on Point Families (Tiled Data) - continued

File	Point Families Present
1186_984.las	Yes
1186_986.las	Yes
1186_988.las	Yes
1186_990.las	Yes
1186_992.las	Yes
1186_994.las	Yes
1186_996.las	Yes
1186_998.las	Yes
1188_1000.las	Yes
1188_1002.las	Yes
1188_1004.las	Yes
1188_1006.las	Yes
1188_1008.las	Yes
1188_1010.las	Yes
1188_1012.las	Yes
1188_1014.las	Yes
1188_1016.las	Yes
1188_1018.las	Yes
1188_1020.las	Yes
1188_1022.las	Yes
1188_1024.las	Yes
1188_910.las	Yes
1188_912.las	Yes
1188_914.las	Yes
1188_916.las	Yes
1188_918.las	Yes
1188_920.las	Yes
1188_922.las	Yes
1188_924.las	Yes
1188_926.las	Yes
1188_928.las	Yes
1188_930.las	Yes
1188_932.las	Yes
1188_934.las	Yes
1188_936.las	Yes
1188_938.las	Yes
1188_940.las	Yes
1188_942.las	Yes
1188_944.las	Yes
1188_946.las	Yes
1188_948.las	Yes
1188_950.las	Yes
1188_952.las	Yes
1188_954.las	Yes
1188_956.las	Yes
1188_958.las	Yes
1188_960.las	Yes
1188_962.las	Yes
1188_964.las	Yes

## 2.9 Report on Point Families (Tiled Data) - continued

File	Point Families Present
1188_966.las	Yes
1188_968.las	Yes
1188_970.las	Yes
1188_972.las	Yes
1188_974.las	Yes
1188_976.las	Yes
1188_978.las	Yes
1188_980.las	Yes
1188_982.las	Yes
1188_984.las	Yes
1188_986.las	Yes
1188_988.las	Yes
1188_990.las	Yes
1188_992.las	Yes
1188_994.las	Yes
1188_996.las	Yes
1188_998.las	Yes
1190_1000.las	Yes
1190_1002.las	Yes
1190_1004.las	Yes
1190_1006.las	Yes
1190_1008.las	Yes
1190_1010.las	Yes
1190_1012.las	Yes
1190_1014.las	Yes
1190_1016.las	Yes
1190_1018.las	Yes
1190_1020.las	Yes
1190_1022.las	Yes
1190_1024.las	Yes
1190_914.las	Yes
1190_916.las	Yes
1190_918.las	Yes
1190_920.las	Yes
1190_922.las	Yes
1190_924.las	Yes
1190_926.las	Yes
1190_928.las	Yes
1190_930.las	Yes
1190_932.las	Yes
1190_934.las	Yes
1190_936.las	Yes
1190_938.las	Yes
1190_940.las	Yes
1190_942.las	Yes
1190_944.las	Yes
1190_946.las	Yes
1190_948.las	Yes
1190_950.las	Yes

## 2.9 Report on Point Families (Tiled Data) - continued

File	Point Families Present
1190_952.las	Yes
1190_954.las	Yes
1190_956.las	Yes
1190_958.las	Yes
1190_960.las	Yes
1190_962.las	Yes
1190_964.las	Yes
1190_966.las	Yes
1190_968.las	Yes
1190_970.las	Yes
1190_972.las	Yes
1190_974.las	Yes
1190_976.las	Yes
1190_978.las	Yes
1190_980.las	Yes
1190_982.las	Yes
1190_984.las	Yes
1190_986.las	Yes
1190_988.las	Yes
1190_990.las	Yes
1190_992.las	Yes
1190_994.las	Yes
1190_996.las	Yes
1190_998.las	Yes
1192_1000.las	Yes
1192_1002.las	Yes
1192_1004.las	Yes
1192_1006.las	Yes
1192_1008.las	Yes
1192_1010.las	Yes
1192_1012.las	Yes
1192_1014.las	Yes
1192_1016.las	Yes
1192_1018.las	Yes
1192_1020.las	Yes
1192_1022.las	Yes
1192_1024.las	Yes
1192_914.las	Yes
1192_916.las	Yes
1192_918.las	Yes
1192_920.las	Yes
1192_922.las	Yes
1192_924.las	Yes
1192_926.las	Yes
1192_928.las	Yes
1192_930.las	Yes
1192_932.las	Yes
1192_934.las	Yes
1192_936.las	Yes

## 2.9 Report on Point Families (Tiled Data) - continued

File	Point Families Present
1192_938.las	Yes
1192_940.las	Yes
1192_942.las	Yes
1192_944.las	Yes
1192_946.las	Yes
1192_948.las	Yes
1192_950.las	Yes
1192_952.las	Yes
1192_954.las	Yes
1192_956.las	Yes
1192_958.las	Yes
1192_960.las	Yes
1192_962.las	Yes
1192_964.las	Yes
1192_966.las	Yes
1192_968.las	Yes
1192_970.las	Yes
1192_972.las	Yes
1192_974.las	Yes
1192_976.las	Yes
1192_978.las	Yes
1192_980.las	Yes
1192_982.las	Yes
1192_984.las	Yes
1192_986.las	Yes
1192_988.las	Yes
1192_990.las	Yes
1192_992.las	Yes
1192_994.las	Yes
1192_996.las	Yes
1192_998.las	Yes
1194_1000.las	Yes
1194_1002.las	Yes
1194_1004.las	Yes
1194_1006.las	Yes
1194_1008.las	Yes
1194_1010.las	Yes
1194_1012.las	Yes
1194_1014.las	Yes
1194_1016.las	Yes
1194_1018.las	Yes
1194_1020.las	Yes
1194_1022.las	Yes
1194_1024.las	Yes
1194_918.las	Yes
1194_920.las	Yes
1194_922.las	Yes
1194_924.las	Yes
1194_926.las	Yes

## 2.9 Report on Point Families (Tiled Data) - continued

File	Point Families Present
1194_928.las	Yes
1194_930.las	Yes
1194_932.las	Yes
1194_934.las	Yes
1194_936.las	Yes
1194_938.las	Yes
1194_940.las	Yes
1194_942.las	Yes
1194_944.las	Yes
1194_956.las	Yes
1194_958.las	Yes
1194_960.las	Yes
1194_962.las	Yes
1194_964.las	Yes
1194_966.las	Yes
1194_968.las	Yes
1194_970.las	Yes
1194_972.las	Yes
1194_974.las	Yes
1194_976.las	Yes
1194_978.las	Yes
1194_980.las	Yes
1194_982.las	Yes
1194_984.las	Yes
1194_986.las	Yes
1194_988.las	Yes
1194_990.las	Yes
1194_992.las	Yes
1194_994.las	Yes
1194_996.las	Yes
1194_998.las	Yes
1196_1000.las	Yes
1196_1002.las	Yes
1196_1004.las	Yes
1196_1006.las	Yes
1196_1008.las	Yes
1196_1010.las	Yes
1196_1012.las	Yes
1196_1014.las	Yes
1196_1016.las	Yes
1196_1018.las	Yes
1196_1020.las	Yes
1196_1022.las	Yes
1196_1024.las	Yes
1196_920.las	Yes
1196_922.las	Yes
1196_924.las	Yes
1196_926.las	Yes
1196_928.las	Yes

## 2.9 Report on Point Families (Tiled Data) - continued

File	Point Families Present
1196_930.las	Yes
1196_932.las	Yes
1196_934.las	Yes
1196_936.las	Yes
1196_938.las	Yes
1196_940.las	Yes
1196_942.las	Yes
1196_944.las	Yes
1196_968.las	Yes
1196_970.las	Yes
1196_972.las	Yes
1196_974.las	Yes
1196_976.las	Yes
1196_978.las	Yes
1196_980.las	Yes
1196_982.las	Yes
1196_984.las	Yes
1196_986.las	Yes
1196_988.las	Yes
1196_990.las	Yes
1196_992.las	Yes
1196_994.las	Yes
1196_996.las	Yes
1196_998.las	Yes
1198_1000.las	Yes
1198_1002.las	Yes
1198_1004.las	Yes
1198_1006.las	Yes
1198_1008.las	Yes
1198_1010.las	Yes
1198_1012.las	Yes
1198_1014.las	Yes
1198_1016.las	Yes
1198_1018.las	Yes
1198_1020.las	Yes
1198_1022.las	Yes
1198_1024.las	Yes
1198_920.las	Yes
1198_922.las	Yes
1198_924.las	Yes
1198_926.las	Yes
1198_928.las	Yes
1198_930.las	Yes
1198_932.las	Yes
1198_934.las	Yes
1198_936.las	Yes
1198_938.las	Yes
1198_940.las	Yes
1198_942.las	Yes

## 2.9 Report on Point Families (Tiled Data) - continued

File	Point Families Present
1198_944.las	Yes
1198_972.las	Yes
1198_974.las	Yes
1198_976.las	Yes
1198_978.las	Yes
1198_980.las	Yes
1198_982.las	Yes
1198_984.las	Yes
1198_986.las	Yes
1198_988.las	Yes
1198_990.las	Yes
1198_992.las	Yes
1198_994.las	Yes
1198_996.las	Yes
1198_998.las	Yes
1200_1000.las	Yes
1200_1002.las	Yes
1200_1004.las	Yes
1200_1006.las	Yes
1200_1008.las	Yes
1200_1010.las	Yes
1200_1012.las	Yes
1200_1014.las	Yes
1200_1016.las	Yes
1200_1018.las	Yes
1200_1020.las	Yes
1200_1022.las	Yes
1200_1024.las	Yes
1200_924.las	Yes
1200_926.las	Yes
1200_928.las	Yes
1200_930.las	Yes
1200_932.las	Yes
1200_934.las	Yes
1200_936.las	Yes
1200_938.las	Yes
1200_940.las	Yes
1200_942.las	Yes
1200_944.las	Yes
1200_972.las	Yes
1200_974.las	Yes
1200_976.las	Yes
1200_978.las	Yes
1200_980.las	Yes
1200_982.las	Yes
1200_984.las	Yes
1200_986.las	Yes
1200_988.las	Yes
1200_990.las	Yes

## 2.9 Report on Point Families (Tiled Data) - continued

File	Point Families Present
1200_992.las	Yes
1200_994.las	Yes
1200_996.las	Yes
1200_998.las	Yes
1202_1000.las	Yes
1202_1002.las	Yes
1202_1004.las	Yes
1202_1006.las	Yes
1202_1008.las	Yes
1202_1010.las	Yes
1202_1012.las	Yes
1202_1014.las	Yes
1202_1016.las	Yes
1202_1018.las	Yes
1202_1020.las	Yes
1202_1022.las	Yes
1202_1024.las	Yes
1202_938.las	Yes
1202_940.las	Yes
1202_942.las	Yes
1202_944.las	Yes
1202_972.las	Yes
1202_974.las	Yes
1202_976.las	Yes
1202_978.las	Yes
1202_980.las	Yes
1202_982.las	Yes
1202_984.las	Yes
1202_986.las	Yes
1202_988.las	Yes
1202_990.las	Yes
1202_992.las	Yes
1202_994.las	Yes
1202_996.las	Yes
1202_998.las	Yes
1204_1000.las	Yes
1204_1002.las	Yes
1204_1004.las	Yes
1204_1006.las	Yes
1204_1008.las	Yes
1204_1010.las	Yes
1204_1012.las	Yes
1204_1014.las	Yes
1204_1016.las	Yes
1204_1018.las	Yes
1204_1020.las	Yes
1204_1022.las	Yes
1204_1024.las	Yes
1204_972.las	Yes



## 2.9 Report on Point Families (Tiled Data) - continued

File	Point Families Present
1204_974.las	Yes
1204_976.las	Yes
1204_978.las	Yes
1204_980.las	Yes
1204_982.las	Yes
1204_984.las	Yes
1204_986.las	Yes
1204_988.las	Yes
1204_990.las	Yes
1204_992.las	Yes
1204_994.las	Yes
1204_996.las	Yes
1204_998.las	Yes
1206_1000.las	Yes
1206_1002.las	Yes
1206_1004.las	Yes
1206_1006.las	Yes
1206_1008.las	Yes
1206_1010.las	Yes
1206_1012.las	Yes
1206_1014.las	Yes
1206_1016.las	Yes
1206_1018.las	Yes
1206_1020.las	Yes
1206_1022.las	Yes
1206_1024.las	Yes
1206_972.las	Yes
1206_974.las	Yes
1206_976.las	Yes
1206_978.las	Yes
1206_980.las	Yes
1206_982.las	Yes
1206_984.las	Yes
1206_986.las	Yes
1206_988.las	Yes
1206_990.las	Yes
1206_992.las	Yes
1206_994.las	Yes
1206_996.las	Yes
1206_998.las	Yes
1208_1000.las	Yes
1208_1002.las	Yes
1208_1004.las	Yes
1208_1006.las	Yes
1208_1008.las	Yes
1208_1010.las	Yes
1208_1012.las	Yes
1208_1014.las	Yes
1208_1016.las	Yes


## 2.9 Report on Point Families (Tiled Data) - continued

File	Point Families Present
1208_1018.las	Yes
1208_1020.las	Yes
1208_1022.las	Yes
1208_1024.las	Yes
1208_974.las	Yes
1208_976.las	Yes
1208_978.las	Yes
1208_980.las	Yes
1208_982.las	Yes
1208_984.las	Yes
1208_986.las	Yes
1208_988.las	Yes
1208_990.las	Yes
1208_992.las	Yes
1208_994.las	Yes
1208_996.las	Yes
1208_998.las	Yes
1210_1000.las	Yes
1210_1002.las	Yes
1210_1004.las	Yes
1210_1006.las	Yes
1210_1008.las	Yes
1210_1010.las	Yes
1210_1012.las	Yes
1210_1014.las	Yes
1210_1016.las	Yes
1210_1018.las	Yes
1210_1020.las	Yes
1210_1022.las	Yes
1210_1024.las	Yes
1210_974.las	Yes
1210_976.las	Yes
1210_978.las	Yes
1210_980.las	Yes
1210_982.las	Yes
1210_984.las	Yes
1210_986.las	Yes
1210_988.las	Yes
1210_990.las	Yes
1210_992.las	Yes
1210_994.las	Yes
1210_996.las	Yes
1210_998.las	Yes

## 2.10 Report on Swath Coverage

[Data Source - E:\Clark County Final QAQC\Boresight LAS](#)

[Result Path - E:\Clark County Final QAQC\QAQC\2\\_10\CollectionArea.jpg](#)



Blue polygon is project boundary

Red polygon is project boundary buffered by 330 US Survey Feet

## *2.11 Report on Noise Classes and Withheld Points (Swath Data)*

[Boresighted Files - E:\Clark County Final QAQC\Boresight LAS](#)

Class 7	201136
Class 11	0
Withheld	1752

## 2.11 Report on Noise Classes and Withheld Points (Swath Data)

[Data Source - E:\Clark County Final QAQC\Boresight LAS](#)

[Result Path - E:\Clark County Final QAQC\QAQC\2\\_11\Boresighted.jpg](#)



## *2.11 Report on Noise Classes and Withheld Points (Tiled Data)*

[Classified Files - E:\Clark County Final QAQC\Classified LAS](#)

Class 7	145522
Class 11	0
Withheld	0

## 2.11 Report on Noise Classes and Withheld Points (Tiled Data)

[Data Source - E:\Clark County Final QAQC\Classified LAS](#)

[Result Path - E:\Clark County Final QAQC\QAQC\2\\_11\Classified.jpg](#)



## *2.12 Report on Overlap Points (Swath Data)*

[Boresighted Files - E:\Clark County Final QAQC\Boresight LAS](#)

Class 12


126227057



## 2.12 Report on Overlap Points (Swath Data)

[Data Source - E:\Clark County Final QAQC\Boresight LAS](#)

[Result Path - E:\Clark County Final QAQC\QAQC\2\\_12\Boresighted.jpg](#)



## *2.12 Report on Overlap Points (Tiled Data)*


[Classified Files - E:\Clark County Final QAQC\Classified LAS](#)

Class 12                      0

## *2.12 Report on Overlap Points (Tiled Data)*

[Data Source - E:\Clark County Final QAQC\Classified LAS](#)

[Result Path - E:\Clark County Final QAQC\QAQC\2\\_12\Classified.jpg](#)



### 2.13.1 Report on Positional Accuracy Validation

This reports only the Fundamental Vertical Accuracy (FVA)

[E:\Clark County Final QAQC\QAQC\2\\_13\Report\\_PositionalAccuracy.csv](E:\Clark County Final QAQC\QAQC\2_13\Report_PositionalAccuracy.csv)

Vertical Units: US Survey Feet

	Boresighted Data	Classified Data
Control Points	0	0
Points with Coverage	0	0
Points With Required Accuracy	0	0
Percent of Points With Required Accuracy	NaN%	NaN%
Average Z Error	0.00	0.00
Maximum Z Error	0.00	0.00
Median Z Error	0.00	0.00
Minimum Z Error	0.00	0.00
NSSDA Vertical Accuracy	at the 95 confidence level	1960.00
Standard Deviation (sigma) of Z for Sample	1000.00	1000.00
RMSE of Z for Sample	1000.00	1000.00
FGDC/NSSDA/FEMA Contour Interval	3334.00	3334.00
ASPRS Contour Interval	3000.00	3000.00
NMAS Contour Interval	3300.00	3300.00


ID	X	Y	Z	Covered	Z From LiDAR	Z Error	Covered	Z From LiDAR	Z Error
----	---	---	---	---------	--------------	---------	---------	--------------	---------

## 2.13.2 Overview of Separation between Boresighted and Classified

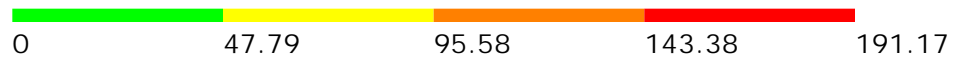
This reports only the Fundamental Vertical Accuracy (FVA)

Vertical Units: US Survey Feet

[E:\Clark County Final QAQC\QAQC\2\\_13\Separation\\_Boresighted\\_With\\_Classified.jp2](E:\Clark County Final QAQC\QAQC\2_13\Separation_Boresighted_With_Classified.jp2)



SUM = 33310510.19  
Total Number = 70,223,124  
RMSEz = 0.69  
See JPG2000 file for full resolution results



## 2.16 Report on Tiles

[Tile File: E:\Clark County Final QAQC\Tile Index\Clark Tile Index.shp](E:\Clark County Final QAQC\Tile Index\Clark Tile Index.shp)

Units: US Survey Feet

Tile	Non-Skewed Tile	Width	Height	Overlap
0	YES	2000.00	2000.00	False
1	YES	2000.00	2000.00	False
2	YES	2000.00	2000.00	False
3	YES	2000.00	2000.00	False
4	YES	2000.00	2000.00	False
5	YES	2000.00	2000.00	False
6	YES	2000.00	2000.00	False
7	YES	2000.00	2000.00	False
8	YES	2000.00	2000.00	False
9	YES	2000.00	2000.00	False
10	YES	2000.00	2000.00	False
11	YES	2000.00	2000.00	False
12	YES	2000.00	2000.00	False
13	YES	2000.00	2000.00	False
14	YES	2000.00	2000.00	False
15	YES	2000.00	2000.00	False
16	YES	2000.00	2000.00	False
17	YES	2000.00	2000.00	False
18	YES	2000.00	2000.00	False
19	YES	2000.00	2000.00	False
20	YES	2000.00	2000.00	False
21	YES	2000.00	2000.00	False
22	YES	2000.00	2000.00	False
23	YES	2000.00	2000.00	False
24	YES	2000.00	2000.00	False
25	YES	2000.00	2000.00	False
26	YES	2000.00	2000.00	False
27	YES	2000.00	2000.00	False
28	YES	2000.00	2000.00	False
29	YES	2000.00	2000.00	False
30	YES	2000.00	2000.00	False
31	YES	2000.00	2000.00	False
32	YES	2000.00	2000.00	False
33	YES	2000.00	2000.00	False
34	YES	2000.00	2000.00	False
35	YES	2000.00	2000.00	False
36	YES	2000.00	2000.00	False
37	YES	2000.00	2000.00	False
38	YES	2000.00	2000.00	False
39	YES	2000.00	2000.00	False
40	YES	2000.00	2000.00	False
41	YES	2000.00	2000.00	False
42	YES	2000.00	2000.00	False
43	YES	2000.00	2000.00	False
44	YES	2000.00	2000.00	False
45	YES	2000.00	2000.00	False

*2.16 Report on Tiles - continued*

<u>Tile</u>	<u>Non-Skewed Tile</u>	<u>Width</u>	<u>Height</u>	<u>Overlap</u>
46	YES	2000.00	2000.00	False
47	YES	2000.00	2000.00	False
48	YES	2000.00	2000.00	False
49	YES	2000.00	2000.00	False
50	YES	2000.00	2000.00	False
51	YES	2000.00	2000.00	False
52	YES	2000.00	2000.00	False
53	YES	2000.00	2000.00	False
54	YES	2000.00	2000.00	False
55	YES	2000.00	2000.00	False
56	YES	2000.00	2000.00	False
57	YES	2000.00	2000.00	False
58	YES	2000.00	2000.00	False
59	YES	2000.00	2000.00	False
60	YES	2000.00	2000.00	False
61	YES	2000.00	2000.00	False
62	YES	2000.00	2000.00	False
63	YES	2000.00	2000.00	False
64	YES	2000.00	2000.00	False
65	YES	2000.00	2000.00	False
66	YES	2000.00	2000.00	False
67	YES	2000.00	2000.00	False
68	YES	2000.00	2000.00	False
69	YES	2000.00	2000.00	False
70	YES	2000.00	2000.00	False
71	YES	2000.00	2000.00	False
72	YES	2000.00	2000.00	False
73	YES	2000.00	2000.00	False
74	YES	2000.00	2000.00	False
75	YES	2000.00	2000.00	False
76	YES	2000.00	2000.00	False
77	YES	2000.00	2000.00	False
78	YES	2000.00	2000.00	False
79	YES	2000.00	2000.00	False
80	YES	2000.00	2000.00	False
81	YES	2000.00	2000.00	False
82	YES	2000.00	2000.00	False
83	YES	2000.00	2000.00	False
84	YES	2000.00	2000.00	False
85	YES	2000.00	2000.00	False
86	YES	2000.00	2000.00	False
87	YES	2000.00	2000.00	False
88	YES	2000.00	2000.00	False
89	YES	2000.00	2000.00	False
90	YES	2000.00	2000.00	False
91	YES	2000.00	2000.00	False
92	YES	2000.00	2000.00	False
93	YES	2000.00	2000.00	False

*2.16 Report on Tiles - continued*

Tile	Non-Skewed Tile	Width	Height	Overlap
94	YES	2000.00	2000.00	False
95	YES	2000.00	2000.00	False
96	YES	2000.00	2000.00	False
97	YES	2000.00	2000.00	False
98	YES	2000.00	2000.00	False
99	YES	2000.00	2000.00	False
100	YES	2000.00	2000.00	False
101	YES	2000.00	2000.00	False
102	YES	2000.00	2000.00	False
103	YES	2000.00	2000.00	False
104	YES	2000.00	2000.00	False
105	YES	2000.00	2000.00	False
106	YES	2000.00	2000.00	False
107	YES	2000.00	2000.00	False
108	YES	2000.00	2000.00	False
109	YES	2000.00	2000.00	False
110	YES	2000.00	2000.00	False
111	YES	2000.00	2000.00	False
112	YES	2000.00	2000.00	False
113	YES	2000.00	2000.00	False
114	YES	2000.00	2000.00	False
115	YES	2000.00	2000.00	False
116	YES	2000.00	2000.00	False
117	YES	2000.00	2000.00	False
118	YES	2000.00	2000.00	False
119	YES	2000.00	2000.00	False
120	YES	2000.00	2000.00	False
121	YES	2000.00	2000.00	False
122	YES	2000.00	2000.00	False
123	YES	2000.00	2000.00	False
124	YES	2000.00	2000.00	False
125	YES	2000.00	2000.00	False
126	YES	2000.00	2000.00	False
127	YES	2000.00	2000.00	False
128	YES	2000.00	2000.00	False
129	YES	2000.00	2000.00	False
130	YES	2000.00	2000.00	False
131	YES	2000.00	2000.00	False
132	YES	2000.00	2000.00	False
133	YES	2000.00	2000.00	False
134	YES	2000.00	2000.00	False
135	YES	2000.00	2000.00	False
136	YES	2000.00	2000.00	False
137	YES	2000.00	2000.00	False
138	YES	2000.00	2000.00	False
139	YES	2000.00	2000.00	False
140	YES	2000.00	2000.00	False
141	YES	2000.00	2000.00	False



*2.16 Report on Tiles - continued*

Tile	Non-Skewed Tile	Width	Height	Overlap
142	YES	2000.00	2000.00	False
143	YES	2000.00	2000.00	False
144	YES	2000.00	2000.00	False
145	YES	2000.00	2000.00	False
146	YES	2000.00	2000.00	False
147	YES	2000.00	2000.00	False
148	YES	2000.00	2000.00	False
149	YES	2000.00	2000.00	False
150	YES	2000.00	2000.00	False
151	YES	2000.00	2000.00	False
152	YES	2000.00	2000.00	False
153	YES	2000.00	2000.00	False
154	YES	2000.00	2000.00	False
155	YES	2000.00	2000.00	False
156	YES	2000.00	2000.00	False
157	YES	2000.00	2000.00	False
158	YES	2000.00	2000.00	False
159	YES	2000.00	2000.00	False
160	YES	2000.00	2000.00	False
161	YES	2000.00	2000.00	False
162	YES	2000.00	2000.00	False
163	YES	2000.00	2000.00	False
164	YES	2000.00	2000.00	False
165	YES	2000.00	2000.00	False
166	YES	2000.00	2000.00	False
167	YES	2000.00	2000.00	False
168	YES	2000.00	2000.00	False
169	YES	2000.00	2000.00	False
170	YES	2000.00	2000.00	False
171	YES	2000.00	2000.00	False
172	YES	2000.00	2000.00	False
173	YES	2000.00	2000.00	False
174	YES	2000.00	2000.00	False
175	YES	2000.00	2000.00	False
176	YES	2000.00	2000.00	False
177	YES	2000.00	2000.00	False
178	YES	2000.00	2000.00	False
179	YES	2000.00	2000.00	False
180	YES	2000.00	2000.00	False
181	YES	2000.00	2000.00	False
182	YES	2000.00	2000.00	False
183	YES	2000.00	2000.00	False
184	YES	2000.00	2000.00	False
185	YES	2000.00	2000.00	False
186	YES	2000.00	2000.00	False
187	YES	2000.00	2000.00	False
188	YES	2000.00	2000.00	False
189	YES	2000.00	2000.00	False

## 2.16 Report on Tiles - continued

Tile	Non-Skewed Tile	Width	Height	Overlap
190	YES	2000.00	2000.00	False
191	YES	2000.00	2000.00	False
192	YES	2000.00	2000.00	False
193	YES	2000.00	2000.00	False
194	YES	2000.00	2000.00	False
195	YES	2000.00	2000.00	False
196	YES	2000.00	2000.00	False
197	YES	2000.00	2000.00	False
198	YES	2000.00	2000.00	False
199	YES	2000.00	2000.00	False
200	YES	2000.00	2000.00	False
201	YES	2000.00	2000.00	False
202	YES	2000.00	2000.00	False
203	YES	2000.00	2000.00	False
204	YES	2000.00	2000.00	False
205	YES	2000.00	2000.00	False
206	YES	2000.00	2000.00	False
207	YES	2000.00	2000.00	False
208	YES	2000.00	2000.00	False
209	YES	2000.00	2000.00	False
210	YES	2000.00	2000.00	False
211	YES	2000.00	2000.00	False
212	YES	2000.00	2000.00	False
213	YES	2000.00	2000.00	False
214	YES	2000.00	2000.00	False
215	YES	2000.00	2000.00	False
216	YES	2000.00	2000.00	False
217	YES	2000.00	2000.00	False
218	YES	2000.00	2000.00	False
219	YES	2000.00	2000.00	False
220	YES	2000.00	2000.00	False
221	YES	2000.00	2000.00	False
222	YES	2000.00	2000.00	False
223	YES	2000.00	2000.00	False
224	YES	2000.00	2000.00	False
225	YES	2000.00	2000.00	False
226	YES	2000.00	2000.00	False
227	YES	2000.00	2000.00	False
228	YES	2000.00	2000.00	False
229	YES	2000.00	2000.00	False
230	YES	2000.00	2000.00	False
231	YES	2000.00	2000.00	False
232	YES	2000.00	2000.00	False
233	YES	2000.00	2000.00	False
234	YES	2000.00	2000.00	False
235	YES	2000.00	2000.00	False
236	YES	2000.00	2000.00	False
237	YES	2000.00	2000.00	False

*2.16 Report on Tiles - continued*

Tile	Non-Skewed Tile	Width	Height	Overlap
238	YES	2000.00	2000.00	False
239	YES	2000.00	2000.00	False
240	YES	2000.00	2000.00	False
241	YES	2000.00	2000.00	False
242	YES	2000.00	2000.00	False
243	YES	2000.00	2000.00	False
244	YES	2000.00	2000.00	False
245	YES	2000.00	2000.00	False
246	YES	2000.00	2000.00	False
247	YES	2000.00	2000.00	False
248	YES	2000.00	2000.00	False
249	YES	2000.00	2000.00	False
250	YES	2000.00	2000.00	False
251	YES	2000.00	2000.00	False
252	YES	2000.00	2000.00	False
253	YES	2000.00	2000.00	False
254	YES	2000.00	2000.00	False
255	YES	2000.00	2000.00	False
256	YES	2000.00	2000.00	False
257	YES	2000.00	2000.00	False
258	YES	2000.00	2000.00	False
259	YES	2000.00	2000.00	False
260	YES	2000.00	2000.00	False
261	YES	2000.00	2000.00	False
262	YES	2000.00	2000.00	False
263	YES	2000.00	2000.00	False
264	YES	2000.00	2000.00	False
265	YES	2000.00	2000.00	False
266	YES	2000.00	2000.00	False
267	YES	2000.00	2000.00	False
268	YES	2000.00	2000.00	False
269	YES	2000.00	2000.00	False
270	YES	2000.00	2000.00	False
271	YES	2000.00	2000.00	False
272	YES	2000.00	2000.00	False
273	YES	2000.00	2000.00	False
274	YES	2000.00	2000.00	False
275	YES	2000.00	2000.00	False
276	YES	2000.00	2000.00	False
277	YES	2000.00	2000.00	False
278	YES	2000.00	2000.00	False
279	YES	2000.00	2000.00	False
280	YES	2000.00	2000.00	False
281	YES	2000.00	2000.00	False
282	YES	2000.00	2000.00	False
283	YES	2000.00	2000.00	False
284	YES	2000.00	2000.00	False
285	YES	2000.00	2000.00	False

*2.16 Report on Tiles - continued*

Tile	Non-Skewed Tile	Width	Height	Overlap
286	YES	2000.00	2000.00	False
287	YES	2000.00	2000.00	False
288	YES	2000.00	2000.00	False
289	YES	2000.00	2000.00	False
290	YES	2000.00	2000.00	False
291	YES	2000.00	2000.00	False
292	YES	2000.00	2000.00	False
293	YES	2000.00	2000.00	False
294	YES	2000.00	2000.00	False
295	YES	2000.00	2000.00	False
296	YES	2000.00	2000.00	False
297	YES	2000.00	2000.00	False
298	YES	2000.00	2000.00	False
299	YES	2000.00	2000.00	False
300	YES	2000.00	2000.00	False
301	YES	2000.00	2000.00	False
302	YES	2000.00	2000.00	False
303	YES	2000.00	2000.00	False
304	YES	2000.00	2000.00	False
305	YES	2000.00	2000.00	False
306	YES	2000.00	2000.00	False
307	YES	2000.00	2000.00	False
308	YES	2000.00	2000.00	False
309	YES	2000.00	2000.00	False
310	YES	2000.00	2000.00	False
311	YES	2000.00	2000.00	False
312	YES	2000.00	2000.00	False
313	YES	2000.00	2000.00	False
314	YES	2000.00	2000.00	False
315	YES	2000.00	2000.00	False
316	YES	2000.00	2000.00	False
317	YES	2000.00	2000.00	False
318	YES	2000.00	2000.00	False
319	YES	2000.00	2000.00	False
320	YES	2000.00	2000.00	False
321	YES	2000.00	2000.00	False
322	YES	2000.00	2000.00	False
323	YES	2000.00	2000.00	False
324	YES	2000.00	2000.00	False
325	YES	2000.00	2000.00	False
326	YES	2000.00	2000.00	False
327	YES	2000.00	2000.00	False
328	YES	2000.00	2000.00	False
329	YES	2000.00	2000.00	False
330	YES	2000.00	2000.00	False
331	YES	2000.00	2000.00	False
332	YES	2000.00	2000.00	False
333	YES	2000.00	2000.00	False

*2.16 Report on Tiles - continued*

Tile	Non-Skewed Tile	Width	Height	Overlap
334	YES	2000.00	2000.00	False
335	YES	2000.00	2000.00	False
336	YES	2000.00	2000.00	False
337	YES	2000.00	2000.00	False
338	YES	2000.00	2000.00	False
339	YES	2000.00	2000.00	False
340	YES	2000.00	2000.00	False
341	YES	2000.00	2000.00	False
342	YES	2000.00	2000.00	False
343	YES	2000.00	2000.00	False
344	YES	2000.00	2000.00	False
345	YES	2000.00	2000.00	False
346	YES	2000.00	2000.00	False
347	YES	2000.00	2000.00	False
348	YES	2000.00	2000.00	False
349	YES	2000.00	2000.00	False
350	YES	2000.00	2000.00	False
351	YES	2000.00	2000.00	False
352	YES	2000.00	2000.00	False
353	YES	2000.00	2000.00	False
354	YES	2000.00	2000.00	False
355	YES	2000.00	2000.00	False
356	YES	2000.00	2000.00	False
357	YES	2000.00	2000.00	False
358	YES	2000.00	2000.00	False
359	YES	2000.00	2000.00	False
360	YES	2000.00	2000.00	False
361	YES	2000.00	2000.00	False
362	YES	2000.00	2000.00	False
363	YES	2000.00	2000.00	False
364	YES	2000.00	2000.00	False
365	YES	2000.00	2000.00	False
366	YES	2000.00	2000.00	False
367	YES	2000.00	2000.00	False
368	YES	2000.00	2000.00	False
369	YES	2000.00	2000.00	False
370	YES	2000.00	2000.00	False
371	YES	2000.00	2000.00	False
372	YES	2000.00	2000.00	False
373	YES	2000.00	2000.00	False
374	YES	2000.00	2000.00	False
375	YES	2000.00	2000.00	False
376	YES	2000.00	2000.00	False
377	YES	2000.00	2000.00	False
378	YES	2000.00	2000.00	False
379	YES	2000.00	2000.00	False
380	YES	2000.00	2000.00	False
381	YES	2000.00	2000.00	False

*2.16 Report on Tiles - continued*

Tile	Non-Skewed Tile	Width	Height	Overlap
382	YES	2000.00	2000.00	False
383	YES	2000.00	2000.00	False
384	YES	2000.00	2000.00	False
385	YES	2000.00	2000.00	False
386	YES	2000.00	2000.00	False
387	YES	2000.00	2000.00	False
388	YES	2000.00	2000.00	False
389	YES	2000.00	2000.00	False
390	YES	2000.00	2000.00	False
391	YES	2000.00	2000.00	False
392	YES	2000.00	2000.00	False
393	YES	2000.00	2000.00	False
394	YES	2000.00	2000.00	False
395	YES	2000.00	2000.00	False
396	YES	2000.00	2000.00	False
397	YES	2000.00	2000.00	False
398	YES	2000.00	2000.00	False
399	YES	2000.00	2000.00	False
400	YES	2000.00	2000.00	False
401	YES	2000.00	2000.00	False
402	YES	2000.00	2000.00	False
403	YES	2000.00	2000.00	False
404	YES	2000.00	2000.00	False
405	YES	2000.00	2000.00	False
406	YES	2000.00	2000.00	False
407	YES	2000.00	2000.00	False
408	YES	2000.00	2000.00	False
409	YES	2000.00	2000.00	False
410	YES	2000.00	2000.00	False
411	YES	2000.00	2000.00	False
412	YES	2000.00	2000.00	False
413	YES	2000.00	2000.00	False
414	YES	2000.00	2000.00	False
415	YES	2000.00	2000.00	False
416	YES	2000.00	2000.00	False
417	YES	2000.00	2000.00	False
418	YES	2000.00	2000.00	False
419	YES	2000.00	2000.00	False
420	YES	2000.00	2000.00	False
421	YES	2000.00	2000.00	False
422	YES	2000.00	2000.00	False
423	YES	2000.00	2000.00	False
424	YES	2000.00	2000.00	False
425	YES	2000.00	2000.00	False
426	YES	2000.00	2000.00	False
427	YES	2000.00	2000.00	False
428	YES	2000.00	2000.00	False
429	YES	2000.00	2000.00	False

## 2.16 Report on Tiles - continued

Tile	Non-Skewed Tile	Width	Height	Overlap
430	YES	2000.00	2000.00	False
431	YES	2000.00	2000.00	False
432	YES	2000.00	2000.00	False
433	YES	2000.00	2000.00	False
434	YES	2000.00	2000.00	False
435	YES	2000.00	2000.00	False
436	YES	2000.00	2000.00	False
437	YES	2000.00	2000.00	False
438	YES	2000.00	2000.00	False
439	YES	2000.00	2000.00	False
440	YES	2000.00	2000.00	False
441	YES	2000.00	2000.00	False
442	YES	2000.00	2000.00	False
443	YES	2000.00	2000.00	False
444	YES	2000.00	2000.00	False
445	YES	2000.00	2000.00	False
446	YES	2000.00	2000.00	False
447	YES	2000.00	2000.00	False
448	YES	2000.00	2000.00	False
449	YES	2000.00	2000.00	False
450	YES	2000.00	2000.00	False
451	YES	2000.00	2000.00	False
452	YES	2000.00	2000.00	False
453	YES	2000.00	2000.00	False
454	YES	2000.00	2000.00	False
455	YES	2000.00	2000.00	False
456	YES	2000.00	2000.00	False
457	YES	2000.00	2000.00	False
458	YES	2000.00	2000.00	False
459	YES	2000.00	2000.00	False
460	YES	2000.00	2000.00	False
461	YES	2000.00	2000.00	False
462	YES	2000.00	2000.00	False
463	YES	2000.00	2000.00	False
464	YES	2000.00	2000.00	False
465	YES	2000.00	2000.00	False
466	YES	2000.00	2000.00	False
467	YES	2000.00	2000.00	False
468	YES	2000.00	2000.00	False
469	YES	2000.00	2000.00	False
470	YES	2000.00	2000.00	False
471	YES	2000.00	2000.00	False
472	YES	2000.00	2000.00	False
473	YES	2000.00	2000.00	False
474	YES	2000.00	2000.00	False
475	YES	2000.00	2000.00	False
476	YES	2000.00	2000.00	False
477	YES	2000.00	2000.00	False

## 2.16 Report on Tiles - continued

Tile	Non-Skewed Tile	Width	Height	Overlap
478	YES	2000.00	2000.00	False
479	YES	2000.00	2000.00	False
480	YES	2000.00	2000.00	False
481	YES	2000.00	2000.00	False
482	YES	2000.00	2000.00	False
483	YES	2000.00	2000.00	False
484	YES	2000.00	2000.00	False
485	YES	2000.00	2000.00	False
486	YES	2000.00	2000.00	False
487	YES	2000.00	2000.00	False
488	YES	2000.00	2000.00	False
489	YES	2000.00	2000.00	False
490	YES	2000.00	2000.00	False
491	YES	2000.00	2000.00	False
492	YES	2000.00	2000.00	False
493	YES	2000.00	2000.00	False
494	YES	2000.00	2000.00	False
495	YES	2000.00	2000.00	False
496	YES	2000.00	2000.00	False
497	YES	2000.00	2000.00	False
498	YES	2000.00	2000.00	False
499	YES	2000.00	2000.00	False
500	YES	2000.00	2000.00	False
501	YES	2000.00	2000.00	False
502	YES	2000.00	2000.00	False
503	YES	2000.00	2000.00	False
504	YES	2000.00	2000.00	False
505	YES	2000.00	2000.00	False
506	YES	2000.00	2000.00	False
507	YES	2000.00	2000.00	False
508	YES	2000.00	2000.00	False
509	YES	2000.00	2000.00	False
510	YES	2000.00	2000.00	False
511	YES	2000.00	2000.00	False
512	YES	2000.00	2000.00	False
513	YES	2000.00	2000.00	False
514	YES	2000.00	2000.00	False
515	YES	2000.00	2000.00	False
516	YES	2000.00	2000.00	False
517	YES	2000.00	2000.00	False
518	YES	2000.00	2000.00	False
519	YES	2000.00	2000.00	False
520	YES	2000.00	2000.00	False
521	YES	2000.00	2000.00	False
522	YES	2000.00	2000.00	False
523	YES	2000.00	2000.00	False
524	YES	2000.00	2000.00	False
525	YES	2000.00	2000.00	False



*2.16 Report on Tiles - continued*

<u>Tile</u>	<u>Non-Skewed Tile</u>	<u>Width</u>	<u>Height</u>	<u>Overlap</u>
526	YES	2000.00	2000.00	False
527	YES	2000.00	2000.00	False
528	YES	2000.00	2000.00	False
529	YES	2000.00	2000.00	False
530	YES	2000.00	2000.00	False
531	YES	2000.00	2000.00	False
532	YES	2000.00	2000.00	False
533	YES	2000.00	2000.00	False
534	YES	2000.00	2000.00	False
535	YES	2000.00	2000.00	False
536	YES	2000.00	2000.00	False
537	YES	2000.00	2000.00	False
538	YES	2000.00	2000.00	False
539	YES	2000.00	2000.00	False
540	YES	2000.00	2000.00	False
541	YES	2000.00	2000.00	False
542	YES	2000.00	2000.00	False
543	YES	2000.00	2000.00	False
544	YES	2000.00	2000.00	False
545	YES	2000.00	2000.00	False
546	YES	2000.00	2000.00	False
547	YES	2000.00	2000.00	False
548	YES	2000.00	2000.00	False
549	YES	2000.00	2000.00	False
550	YES	2000.00	2000.00	False
551	YES	2000.00	2000.00	False
552	YES	2000.00	2000.00	False
553	YES	2000.00	2000.00	False
554	YES	2000.00	2000.00	False
555	YES	2000.00	2000.00	False
556	YES	2000.00	2000.00	False
557	YES	2000.00	2000.00	False
558	YES	2000.00	2000.00	False
559	YES	2000.00	2000.00	False
560	YES	2000.00	2000.00	False
561	YES	2000.00	2000.00	False
562	YES	2000.00	2000.00	False
563	YES	2000.00	2000.00	False
564	YES	2000.00	2000.00	False
565	YES	2000.00	2000.00	False
566	YES	2000.00	2000.00	False
567	YES	2000.00	2000.00	False
568	YES	2000.00	2000.00	False
569	YES	2000.00	2000.00	False
570	YES	2000.00	2000.00	False
571	YES	2000.00	2000.00	False
572	YES	2000.00	2000.00	False
573	YES	2000.00	2000.00	False

*2.16 Report on Tiles - continued*

<u>Tile</u>	<u>Non-Skewed Tile</u>	<u>Width</u>	<u>Height</u>	<u>Overlap</u>
574	YES	2000.00	2000.00	False
575	YES	2000.00	2000.00	False
576	YES	2000.00	2000.00	False
577	YES	2000.00	2000.00	False
578	YES	2000.00	2000.00	False
579	YES	2000.00	2000.00	False
580	YES	2000.00	2000.00	False
581	YES	2000.00	2000.00	False
582	YES	2000.00	2000.00	False
583	YES	2000.00	2000.00	False
584	YES	2000.00	2000.00	False
585	YES	2000.00	2000.00	False
586	YES	2000.00	2000.00	False
587	YES	2000.00	2000.00	False
588	YES	2000.00	2000.00	False
589	YES	2000.00	2000.00	False
590	YES	2000.00	2000.00	False
591	YES	2000.00	2000.00	False
592	YES	2000.00	2000.00	False
593	YES	2000.00	2000.00	False
594	YES	2000.00	2000.00	False
595	YES	2000.00	2000.00	False
596	YES	2000.00	2000.00	False
597	YES	2000.00	2000.00	False
598	YES	2000.00	2000.00	False
599	YES	2000.00	2000.00	False
600	YES	2000.00	2000.00	False
601	YES	2000.00	2000.00	False
602	YES	2000.00	2000.00	False
603	YES	2000.00	2000.00	False
604	YES	2000.00	2000.00	False
605	YES	2000.00	2000.00	False
606	YES	2000.00	2000.00	False
607	YES	2000.00	2000.00	False
608	YES	2000.00	2000.00	False
609	YES	2000.00	2000.00	False
610	YES	2000.00	2000.00	False
611	YES	2000.00	2000.00	False
612	YES	2000.00	2000.00	False
613	YES	2000.00	2000.00	False
614	YES	2000.00	2000.00	False
615	YES	2000.00	2000.00	False
616	YES	2000.00	2000.00	False
617	YES	2000.00	2000.00	False
618	YES	2000.00	2000.00	False
619	YES	2000.00	2000.00	False
620	YES	2000.00	2000.00	False
621	YES	2000.00	2000.00	False

## 2.16 Report on Tiles - continued

Tile	Non-Skewed Tile	Width	Height	Overlap
622	YES	2000.00	2000.00	False
623	YES	2000.00	2000.00	False
624	YES	2000.00	2000.00	False
625	YES	2000.00	2000.00	False
626	YES	2000.00	2000.00	False
627	YES	2000.00	2000.00	False
628	YES	2000.00	2000.00	False
629	YES	2000.00	2000.00	False
630	YES	2000.00	2000.00	False
631	YES	2000.00	2000.00	False
632	YES	2000.00	2000.00	False
633	YES	2000.00	2000.00	False
634	YES	2000.00	2000.00	False
635	YES	2000.00	2000.00	False
636	YES	2000.00	2000.00	False
637	YES	2000.00	2000.00	False
638	YES	2000.00	2000.00	False
639	YES	2000.00	2000.00	False
640	YES	2000.00	2000.00	False
641	YES	2000.00	2000.00	False
642	YES	2000.00	2000.00	False
643	YES	2000.00	2000.00	False
644	YES	2000.00	2000.00	False
645	YES	2000.00	2000.00	False
646	YES	2000.00	2000.00	False
647	YES	2000.00	2000.00	False
648	YES	2000.00	2000.00	False
649	YES	2000.00	2000.00	False
650	YES	2000.00	2000.00	False
651	YES	2000.00	2000.00	False
652	YES	2000.00	2000.00	False
653	YES	2000.00	2000.00	False
654	YES	2000.00	2000.00	False
655	YES	2000.00	2000.00	False
656	YES	2000.00	2000.00	False
657	YES	2000.00	2000.00	False
658	YES	2000.00	2000.00	False
659	YES	2000.00	2000.00	False
660	YES	2000.00	2000.00	False
661	YES	2000.00	2000.00	False
662	YES	2000.00	2000.00	False
663	YES	2000.00	2000.00	False
664	YES	2000.00	2000.00	False
665	YES	2000.00	2000.00	False
666	YES	2000.00	2000.00	False
667	YES	2000.00	2000.00	False
668	YES	2000.00	2000.00	False
669	YES	2000.00	2000.00	False

## 2.16 Report on Tiles - continued

Tile	Non-Skewed Tile	Width	Height	Overlap
670	YES	2000.00	2000.00	False
671	YES	2000.00	2000.00	False
672	YES	2000.00	2000.00	False
673	YES	2000.00	2000.00	False
674	YES	2000.00	2000.00	False
675	YES	2000.00	2000.00	False
676	YES	2000.00	2000.00	False
677	YES	2000.00	2000.00	False
678	YES	2000.00	2000.00	False
679	YES	2000.00	2000.00	False
680	YES	2000.00	2000.00	False
681	YES	2000.00	2000.00	False
682	YES	2000.00	2000.00	False
683	YES	2000.00	2000.00	False
684	YES	2000.00	2000.00	False
685	YES	2000.00	2000.00	False
686	YES	2000.00	2000.00	False
687	YES	2000.00	2000.00	False
688	YES	2000.00	2000.00	False
689	YES	2000.00	2000.00	False
690	YES	2000.00	2000.00	False
691	YES	2000.00	2000.00	False
692	YES	2000.00	2000.00	False
693	YES	2000.00	2000.00	False
694	YES	2000.00	2000.00	False
695	YES	2000.00	2000.00	False
696	YES	2000.00	2000.00	False
697	YES	2000.00	2000.00	False
698	YES	2000.00	2000.00	False
699	YES	2000.00	2000.00	False
700	YES	2000.00	2000.00	False
701	YES	2000.00	2000.00	False
702	YES	2000.00	2000.00	False
703	YES	2000.00	2000.00	False
704	YES	2000.00	2000.00	False
705	YES	2000.00	2000.00	False
706	YES	2000.00	2000.00	False
707	YES	2000.00	2000.00	False
708	YES	2000.00	2000.00	False
709	YES	2000.00	2000.00	False
710	YES	2000.00	2000.00	False
711	YES	2000.00	2000.00	False
712	YES	2000.00	2000.00	False
713	YES	2000.00	2000.00	False
714	YES	2000.00	2000.00	False
715	YES	2000.00	2000.00	False
716	YES	2000.00	2000.00	False
717	YES	2000.00	2000.00	False

*2.16 Report on Tiles - continued*

Tile	Non-Skewed Tile	Width	Height	Overlap
718	YES	2000.00	2000.00	False
719	YES	2000.00	2000.00	False
720	YES	2000.00	2000.00	False
721	YES	2000.00	2000.00	False
722	YES	2000.00	2000.00	False
723	YES	2000.00	2000.00	False
724	YES	2000.00	2000.00	False
725	YES	2000.00	2000.00	False
726	YES	2000.00	2000.00	False
727	YES	2000.00	2000.00	False
728	YES	2000.00	2000.00	False
729	YES	2000.00	2000.00	False
730	YES	2000.00	2000.00	False
731	YES	2000.00	2000.00	False
732	YES	2000.00	2000.00	False
733	YES	2000.00	2000.00	False
734	YES	2000.00	2000.00	False
735	YES	2000.00	2000.00	False
736	YES	2000.00	2000.00	False
737	YES	2000.00	2000.00	False
738	YES	2000.00	2000.00	False
739	YES	2000.00	2000.00	False
740	YES	2000.00	2000.00	False
741	YES	2000.00	2000.00	False
742	YES	2000.00	2000.00	False
743	YES	2000.00	2000.00	False
744	YES	2000.00	2000.00	False
745	YES	2000.00	2000.00	False
746	YES	2000.00	2000.00	False
747	YES	2000.00	2000.00	False
748	YES	2000.00	2000.00	False
749	YES	2000.00	2000.00	False
750	YES	2000.00	2000.00	False
751	YES	2000.00	2000.00	False
752	YES	2000.00	2000.00	False
753	YES	2000.00	2000.00	False
754	YES	2000.00	2000.00	False
755	YES	2000.00	2000.00	False
756	YES	2000.00	2000.00	False
757	YES	2000.00	2000.00	False
758	YES	2000.00	2000.00	False
759	YES	2000.00	2000.00	False
760	YES	2000.00	2000.00	False
761	YES	2000.00	2000.00	False
762	YES	2000.00	2000.00	False
763	YES	2000.00	2000.00	False
764	YES	2000.00	2000.00	False
765	YES	2000.00	2000.00	False

*2.16 Report on Tiles - continued*

<u>Tile</u>	<u>Non-Skewed Tile</u>	<u>Width</u>	<u>Height</u>	<u>Overlap</u>
766	YES	2000.00	2000.00	False
767	YES	2000.00	2000.00	False
768	YES	2000.00	2000.00	False
769	YES	2000.00	2000.00	False
770	YES	2000.00	2000.00	False
771	YES	2000.00	2000.00	False
772	YES	2000.00	2000.00	False
773	YES	2000.00	2000.00	False
774	YES	2000.00	2000.00	False
775	YES	2000.00	2000.00	False
776	YES	2000.00	2000.00	False
777	YES	2000.00	2000.00	False
778	YES	2000.00	2000.00	False
779	YES	2000.00	2000.00	False
780	YES	2000.00	2000.00	False
781	YES	2000.00	2000.00	False
782	YES	2000.00	2000.00	False
783	YES	2000.00	2000.00	False
784	YES	2000.00	2000.00	False
785	YES	2000.00	2000.00	False
786	YES	2000.00	2000.00	False
787	YES	2000.00	2000.00	False
788	YES	2000.00	2000.00	False
789	YES	2000.00	2000.00	False
790	YES	2000.00	2000.00	False
791	YES	2000.00	2000.00	False
792	YES	2000.00	2000.00	False
793	YES	2000.00	2000.00	False
794	YES	2000.00	2000.00	False
795	YES	2000.00	2000.00	False
796	YES	2000.00	2000.00	False
797	YES	2000.00	2000.00	False
798	YES	2000.00	2000.00	False
799	YES	2000.00	2000.00	False
800	YES	2000.00	2000.00	False
801	YES	2000.00	2000.00	False
802	YES	2000.00	2000.00	False
803	YES	2000.00	2000.00	False
804	YES	2000.00	2000.00	False
805	YES	2000.00	2000.00	False
806	YES	2000.00	2000.00	False
807	YES	2000.00	2000.00	False
808	YES	2000.00	2000.00	False
809	YES	2000.00	2000.00	False
810	YES	2000.00	2000.00	False
811	YES	2000.00	2000.00	False
812	YES	2000.00	2000.00	False
813	YES	2000.00	2000.00	False

*2.16 Report on Tiles - continued*

<u>Tile</u>	<u>Non-Skewed Tile</u>	<u>Width</u>	<u>Height</u>	<u>Overlap</u>
814	YES	2000.00	2000.00	False
815	YES	2000.00	2000.00	False
816	YES	2000.00	2000.00	False
817	YES	2000.00	2000.00	False
818	YES	2000.00	2000.00	False
819	YES	2000.00	2000.00	False
820	YES	2000.00	2000.00	False
821	YES	2000.00	2000.00	False
822	YES	2000.00	2000.00	False
823	YES	2000.00	2000.00	False
824	YES	2000.00	2000.00	False
825	YES	2000.00	2000.00	False
826	YES	2000.00	2000.00	False
827	YES	2000.00	2000.00	False
828	YES	2000.00	2000.00	False
829	YES	2000.00	2000.00	False
830	YES	2000.00	2000.00	False
831	YES	2000.00	2000.00	False
832	YES	2000.00	2000.00	False
833	YES	2000.00	2000.00	False
834	YES	2000.00	2000.00	False
835	YES	2000.00	2000.00	False
836	YES	2000.00	2000.00	False
837	YES	2000.00	2000.00	False
838	YES	2000.00	2000.00	False
839	YES	2000.00	2000.00	False
840	YES	2000.00	2000.00	False
841	YES	2000.00	2000.00	False
842	YES	2000.00	2000.00	False
843	YES	2000.00	2000.00	False
844	YES	2000.00	2000.00	False
845	YES	2000.00	2000.00	False
846	YES	2000.00	2000.00	False
847	YES	2000.00	2000.00	False
848	YES	2000.00	2000.00	False
849	YES	2000.00	2000.00	False
850	YES	2000.00	2000.00	False
851	YES	2000.00	2000.00	False
852	YES	2000.00	2000.00	False
853	YES	2000.00	2000.00	False
854	YES	2000.00	2000.00	False
855	YES	2000.00	2000.00	False
856	YES	2000.00	2000.00	False
857	YES	2000.00	2000.00	False
858	YES	2000.00	2000.00	False
859	YES	2000.00	2000.00	False
860	YES	2000.00	2000.00	False
861	YES	2000.00	2000.00	False

*2.16 Report on Tiles - continued*

<u>Tile</u>	<u>Non-Skewed Tile</u>	<u>Width</u>	<u>Height</u>	<u>Overlap</u>
862	YES	2000.00	2000.00	False
863	YES	2000.00	2000.00	False
864	YES	2000.00	2000.00	False
865	YES	2000.00	2000.00	False
866	YES	2000.00	2000.00	False
867	YES	2000.00	2000.00	False
868	YES	2000.00	2000.00	False
869	YES	2000.00	2000.00	False
870	YES	2000.00	2000.00	False
871	YES	2000.00	2000.00	False
872	YES	2000.00	2000.00	False
873	YES	2000.00	2000.00	False
874	YES	2000.00	2000.00	False
875	YES	2000.00	2000.00	False
876	YES	2000.00	2000.00	False
877	YES	2000.00	2000.00	False
878	YES	2000.00	2000.00	False
879	YES	2000.00	2000.00	False
880	YES	2000.00	2000.00	False
881	YES	2000.00	2000.00	False
882	YES	2000.00	2000.00	False
883	YES	2000.00	2000.00	False
884	YES	2000.00	2000.00	False
885	YES	2000.00	2000.00	False
886	YES	2000.00	2000.00	False
887	YES	2000.00	2000.00	False
888	YES	2000.00	2000.00	False
889	YES	2000.00	2000.00	False
890	YES	2000.00	2000.00	False
891	YES	2000.00	2000.00	False
892	YES	2000.00	2000.00	False
893	YES	2000.00	2000.00	False
894	YES	2000.00	2000.00	False
895	YES	2000.00	2000.00	False
896	YES	2000.00	2000.00	False
897	YES	2000.00	2000.00	False
898	YES	2000.00	2000.00	False
899	YES	2000.00	2000.00	False
900	YES	2000.00	2000.00	False
901	YES	2000.00	2000.00	False
902	YES	2000.00	2000.00	False
903	YES	2000.00	2000.00	False
904	YES	2000.00	2000.00	False
905	YES	2000.00	2000.00	False
906	YES	2000.00	2000.00	False
907	YES	2000.00	2000.00	False
908	YES	2000.00	2000.00	False
909	YES	2000.00	2000.00	False



*2.16 Report on Tiles - continued*

<u>Tile</u>	<u>Non-Skewed Tile</u>	<u>Width</u>	<u>Height</u>	<u>Overlap</u>
910	YES	2000.00	2000.00	False
911	YES	2000.00	2000.00	False
912	YES	2000.00	2000.00	False
913	YES	2000.00	2000.00	False
914	YES	2000.00	2000.00	False
915	YES	2000.00	2000.00	False
916	YES	2000.00	2000.00	False
917	YES	2000.00	2000.00	False
918	YES	2000.00	2000.00	False
919	YES	2000.00	2000.00	False
920	YES	2000.00	2000.00	False
921	YES	2000.00	2000.00	False
922	YES	2000.00	2000.00	False
923	YES	2000.00	2000.00	False
924	YES	2000.00	2000.00	False
925	YES	2000.00	2000.00	False
926	YES	2000.00	2000.00	False
927	YES	2000.00	2000.00	False
928	YES	2000.00	2000.00	False
929	YES	2000.00	2000.00	False
930	YES	2000.00	2000.00	False
931	YES	2000.00	2000.00	False
932	YES	2000.00	2000.00	False
933	YES	2000.00	2000.00	False
934	YES	2000.00	2000.00	False
935	YES	2000.00	2000.00	False
936	YES	2000.00	2000.00	False
937	YES	2000.00	2000.00	False
938	YES	2000.00	2000.00	False
939	YES	2000.00	2000.00	False
940	YES	2000.00	2000.00	False
941	YES	2000.00	2000.00	False
942	YES	2000.00	2000.00	False
943	YES	2000.00	2000.00	False
944	YES	2000.00	2000.00	False
945	YES	2000.00	2000.00	False
946	YES	2000.00	2000.00	False
947	YES	2000.00	2000.00	False
948	YES	2000.00	2000.00	False
949	YES	2000.00	2000.00	False
950	YES	2000.00	2000.00	False
951	YES	2000.00	2000.00	False
952	YES	2000.00	2000.00	False
953	YES	2000.00	2000.00	False
954	YES	2000.00	2000.00	False
955	YES	2000.00	2000.00	False
956	YES	2000.00	2000.00	False
957	YES	2000.00	2000.00	False

*2.16 Report on Tiles - continued*

Tile	Non-Skewed Tile	Width	Height	Overlap
958	YES	2000.00	2000.00	False
959	YES	2000.00	2000.00	False
960	YES	2000.00	2000.00	False
961	YES	2000.00	2000.00	False
962	YES	2000.00	2000.00	False
963	YES	2000.00	2000.00	False
964	YES	2000.00	2000.00	False
965	YES	2000.00	2000.00	False
966	YES	2000.00	2000.00	False
967	YES	2000.00	2000.00	False
968	YES	2000.00	2000.00	False
969	YES	2000.00	2000.00	False
970	YES	2000.00	2000.00	False
971	YES	2000.00	2000.00	False
972	YES	2000.00	2000.00	False
973	YES	2000.00	2000.00	False
974	YES	2000.00	2000.00	False
975	YES	2000.00	2000.00	False
976	YES	2000.00	2000.00	False
977	YES	2000.00	2000.00	False
978	YES	2000.00	2000.00	False
979	YES	2000.00	2000.00	False
980	YES	2000.00	2000.00	False
981	YES	2000.00	2000.00	False
982	YES	2000.00	2000.00	False
983	YES	2000.00	2000.00	False
984	YES	2000.00	2000.00	False
985	YES	2000.00	2000.00	False
986	YES	2000.00	2000.00	False
987	YES	2000.00	2000.00	False
988	YES	2000.00	2000.00	False
989	YES	2000.00	2000.00	False
990	YES	2000.00	2000.00	False
991	YES	2000.00	2000.00	False
992	YES	2000.00	2000.00	False
993	YES	2000.00	2000.00	False
994	YES	2000.00	2000.00	False
995	YES	2000.00	2000.00	False
996	YES	2000.00	2000.00	False
997	YES	2000.00	2000.00	False
998	YES	2000.00	2000.00	False
999	YES	2000.00	2000.00	False
1000	YES	2000.00	2000.00	False
1001	YES	2000.00	2000.00	False
1002	YES	2000.00	2000.00	False
1003	YES	2000.00	2000.00	False
1004	YES	2000.00	2000.00	False
1005	YES	2000.00	2000.00	False

*2.16 Report on Tiles - continued*

Tile	Non-Skewed Tile	Width	Height	Overlap
1006	YES	2000.00	2000.00	False
1007	YES	2000.00	2000.00	False
1008	YES	2000.00	2000.00	False
1009	YES	2000.00	2000.00	False
1010	YES	2000.00	2000.00	False
1011	YES	2000.00	2000.00	False
1012	YES	2000.00	2000.00	False
1013	YES	2000.00	2000.00	False
1014	YES	2000.00	2000.00	False
1015	YES	2000.00	2000.00	False
1016	YES	2000.00	2000.00	False
1017	YES	2000.00	2000.00	False
1018	YES	2000.00	2000.00	False
1019	YES	2000.00	2000.00	False
1020	YES	2000.00	2000.00	False
1021	YES	2000.00	2000.00	False
1022	YES	2000.00	2000.00	False
1023	YES	2000.00	2000.00	False
1024	YES	2000.00	2000.00	False
1025	YES	2000.00	2000.00	False
1026	YES	2000.00	2000.00	False
1027	YES	2000.00	2000.00	False
1028	YES	2000.00	2000.00	False
1029	YES	2000.00	2000.00	False
1030	YES	2000.00	2000.00	False
1031	YES	2000.00	2000.00	False
1032	YES	2000.00	2000.00	False
1033	YES	2000.00	2000.00	False
1034	YES	2000.00	2000.00	False
1035	YES	2000.00	2000.00	False
1036	YES	2000.00	2000.00	False
1037	YES	2000.00	2000.00	False
1038	YES	2000.00	2000.00	False
1039	YES	2000.00	2000.00	False
1040	YES	2000.00	2000.00	False
1041	YES	2000.00	2000.00	False
1042	YES	2000.00	2000.00	False
1043	YES	2000.00	2000.00	False
1044	YES	2000.00	2000.00	False
1045	YES	2000.00	2000.00	False
1046	YES	2000.00	2000.00	False
1047	YES	2000.00	2000.00	False
1048	YES	2000.00	2000.00	False
1049	YES	2000.00	2000.00	False
1050	YES	2000.00	2000.00	False
1051	YES	2000.00	2000.00	False
1052	YES	2000.00	2000.00	False
1053	YES	2000.00	2000.00	False

## 2.16 Report on Tiles - continued

Tile	Non-Skewed Tile	Width	Height	Overlap
1054	YES	2000.00	2000.00	False
1055	YES	2000.00	2000.00	False
1056	YES	2000.00	2000.00	False
1057	YES	2000.00	2000.00	False
1058	YES	2000.00	2000.00	False
1059	YES	2000.00	2000.00	False
1060	YES	2000.00	2000.00	False
1061	YES	2000.00	2000.00	False
1062	YES	2000.00	2000.00	False
1063	YES	2000.00	2000.00	False
1064	YES	2000.00	2000.00	False
1065	YES	2000.00	2000.00	False
1066	YES	2000.00	2000.00	False
1067	YES	2000.00	2000.00	False
1068	YES	2000.00	2000.00	False
1069	YES	2000.00	2000.00	False
1070	YES	2000.00	2000.00	False
1071	YES	2000.00	2000.00	False
1072	YES	2000.00	2000.00	False
1073	YES	2000.00	2000.00	False
1074	YES	2000.00	2000.00	False
1075	YES	2000.00	2000.00	False
1076	YES	2000.00	2000.00	False
1077	YES	2000.00	2000.00	False
1078	YES	2000.00	2000.00	False
1079	YES	2000.00	2000.00	False
1080	YES	2000.00	2000.00	False
1081	YES	2000.00	2000.00	False
1082	YES	2000.00	2000.00	False
1083	YES	2000.00	2000.00	False
1084	YES	2000.00	2000.00	False
1085	YES	2000.00	2000.00	False
1086	YES	2000.00	2000.00	False
1087	YES	2000.00	2000.00	False
1088	YES	2000.00	2000.00	False
1089	YES	2000.00	2000.00	False
1090	YES	2000.00	2000.00	False
1091	YES	2000.00	2000.00	False
1092	YES	2000.00	2000.00	False
1093	YES	2000.00	2000.00	False
1094	YES	2000.00	2000.00	False
1095	YES	2000.00	2000.00	False
1096	YES	2000.00	2000.00	False
1097	YES	2000.00	2000.00	False
1098	YES	2000.00	2000.00	False
1099	YES	2000.00	2000.00	False
1100	YES	2000.00	2000.00	False
1101	YES	2000.00	2000.00	False

*2.16 Report on Tiles - continued*

Tile	Non-Skewed Tile	Width	Height	Overlap
1102	YES	2000.00	2000.00	False
1103	YES	2000.00	2000.00	False
1104	YES	2000.00	2000.00	False
1105	YES	2000.00	2000.00	False
1106	YES	2000.00	2000.00	False
1107	YES	2000.00	2000.00	False
1108	YES	2000.00	2000.00	False
1109	YES	2000.00	2000.00	False
1110	YES	2000.00	2000.00	False
1111	YES	2000.00	2000.00	False
1112	YES	2000.00	2000.00	False
1113	YES	2000.00	2000.00	False
1114	YES	2000.00	2000.00	False
1115	YES	2000.00	2000.00	False
1116	YES	2000.00	2000.00	False
1117	YES	2000.00	2000.00	False
1118	YES	2000.00	2000.00	False
1119	YES	2000.00	2000.00	False
1120	YES	2000.00	2000.00	False
1121	YES	2000.00	2000.00	False
1122	YES	2000.00	2000.00	False
1123	YES	2000.00	2000.00	False
1124	YES	2000.00	2000.00	False
1125	YES	2000.00	2000.00	False
1126	YES	2000.00	2000.00	False
1127	YES	2000.00	2000.00	False
1128	YES	2000.00	2000.00	False
1129	YES	2000.00	2000.00	False
1130	YES	2000.00	2000.00	False
1131	YES	2000.00	2000.00	False
1132	YES	2000.00	2000.00	False
1133	YES	2000.00	2000.00	False
1134	YES	2000.00	2000.00	False
1135	YES	2000.00	2000.00	False
1136	YES	2000.00	2000.00	False
1137	YES	2000.00	2000.00	False
1138	YES	2000.00	2000.00	False
1139	YES	2000.00	2000.00	False
1140	YES	2000.00	2000.00	False
1141	YES	2000.00	2000.00	False
1142	YES	2000.00	2000.00	False
1143	YES	2000.00	2000.00	False
1144	YES	2000.00	2000.00	False
1145	YES	2000.00	2000.00	False
1146	YES	2000.00	2000.00	False
1147	YES	2000.00	2000.00	False
1148	YES	2000.00	2000.00	False
1149	YES	2000.00	2000.00	False

*2.16 Report on Tiles - continued*

Tile	Non-Skewed Tile	Width	Height	Overlap
1150	YES	2000.00	2000.00	False
1151	YES	2000.00	2000.00	False
1152	YES	2000.00	2000.00	False
1153	YES	2000.00	2000.00	False
1154	YES	2000.00	2000.00	False
1155	YES	2000.00	2000.00	False
1156	YES	2000.00	2000.00	False
1157	YES	2000.00	2000.00	False
1158	YES	2000.00	2000.00	False
1159	YES	2000.00	2000.00	False
1160	YES	2000.00	2000.00	False
1161	YES	2000.00	2000.00	False
1162	YES	2000.00	2000.00	False
1163	YES	2000.00	2000.00	False
1164	YES	2000.00	2000.00	False
1165	YES	2000.00	2000.00	False
1166	YES	2000.00	2000.00	False
1167	YES	2000.00	2000.00	False
1168	YES	2000.00	2000.00	False
1169	YES	2000.00	2000.00	False
1170	YES	2000.00	2000.00	False
1171	YES	2000.00	2000.00	False
1172	YES	2000.00	2000.00	False
1173	YES	2000.00	2000.00	False
1174	YES	2000.00	2000.00	False
1175	YES	2000.00	2000.00	False
1176	YES	2000.00	2000.00	False
1177	YES	2000.00	2000.00	False
1178	YES	2000.00	2000.00	False
1179	YES	2000.00	2000.00	False
1180	YES	2000.00	2000.00	False
1181	YES	2000.00	2000.00	False
1182	YES	2000.00	2000.00	False
1183	YES	2000.00	2000.00	False
1184	YES	2000.00	2000.00	False
1185	YES	2000.00	2000.00	False
1186	YES	2000.00	2000.00	False
1187	YES	2000.00	2000.00	False
1188	YES	2000.00	2000.00	False
1189	YES	2000.00	2000.00	False
1190	YES	2000.00	2000.00	False
1191	YES	2000.00	2000.00	False
1192	YES	2000.00	2000.00	False
1193	YES	2000.00	2000.00	False
1194	YES	2000.00	2000.00	False
1195	YES	2000.00	2000.00	False
1196	YES	2000.00	2000.00	False
1197	YES	2000.00	2000.00	False

*2.16 Report on Tiles - continued*

Tile	Non-Skewed Tile	Width	Height	Overlap
1198	YES	2000.00	2000.00	False
1199	YES	2000.00	2000.00	False
1200	YES	2000.00	2000.00	False
1201	YES	2000.00	2000.00	False
1202	YES	2000.00	2000.00	False
1203	YES	2000.00	2000.00	False
1204	YES	2000.00	2000.00	False
1205	YES	2000.00	2000.00	False
1206	YES	2000.00	2000.00	False
1207	YES	2000.00	2000.00	False
1208	YES	2000.00	2000.00	False
1209	YES	2000.00	2000.00	False
1210	YES	2000.00	2000.00	False
1211	YES	2000.00	2000.00	False
1212	YES	2000.00	2000.00	False
1213	YES	2000.00	2000.00	False
1214	YES	2000.00	2000.00	False
1215	YES	2000.00	2000.00	False
1216	YES	2000.00	2000.00	False
1217	YES	2000.00	2000.00	False
1218	YES	2000.00	2000.00	False
1219	YES	2000.00	2000.00	False
1220	YES	2000.00	2000.00	False
1221	YES	2000.00	2000.00	False
1222	YES	2000.00	2000.00	False
1223	YES	2000.00	2000.00	False
1224	YES	2000.00	2000.00	False
1225	YES	2000.00	2000.00	False
1226	YES	2000.00	2000.00	False
1227	YES	2000.00	2000.00	False
1228	YES	2000.00	2000.00	False
1229	YES	2000.00	2000.00	False
1230	YES	2000.00	2000.00	False
1231	YES	2000.00	2000.00	False
1232	YES	2000.00	2000.00	False
1233	YES	2000.00	2000.00	False
1234	YES	2000.00	2000.00	False
1235	YES	2000.00	2000.00	False
1236	YES	2000.00	2000.00	False
1237	YES	2000.00	2000.00	False
1238	YES	2000.00	2000.00	False
1239	YES	2000.00	2000.00	False
1240	YES	2000.00	2000.00	False
1241	YES	2000.00	2000.00	False
1242	YES	2000.00	2000.00	False
1243	YES	2000.00	2000.00	False
1244	YES	2000.00	2000.00	False
1245	YES	2000.00	2000.00	False

*2.16 Report on Tiles - continued*

Tile	Non-Skewed Tile	Width	Height	Overlap
1246	YES	2000.00	2000.00	False
1247	YES	2000.00	2000.00	False
1248	YES	2000.00	2000.00	False
1249	YES	2000.00	2000.00	False
1250	YES	2000.00	2000.00	False
1251	YES	2000.00	2000.00	False
1252	YES	2000.00	2000.00	False
1253	YES	2000.00	2000.00	False
1254	YES	2000.00	2000.00	False
1255	YES	2000.00	2000.00	False
1256	YES	2000.00	2000.00	False
1257	YES	2000.00	2000.00	False
1258	YES	2000.00	2000.00	False
1259	YES	2000.00	2000.00	False
1260	YES	2000.00	2000.00	False
1261	YES	2000.00	2000.00	False
1262	YES	2000.00	2000.00	False
1263	YES	2000.00	2000.00	False
1264	YES	2000.00	2000.00	False
1265	YES	2000.00	2000.00	False
1266	YES	2000.00	2000.00	False
1267	YES	2000.00	2000.00	False
1268	YES	2000.00	2000.00	False
1269	YES	2000.00	2000.00	False
1270	YES	2000.00	2000.00	False
1271	YES	2000.00	2000.00	False
1272	YES	2000.00	2000.00	False
1273	YES	2000.00	2000.00	False
1274	YES	2000.00	2000.00	False
1275	YES	2000.00	2000.00	False
1276	YES	2000.00	2000.00	False
1277	YES	2000.00	2000.00	False
1278	YES	2000.00	2000.00	False
1279	YES	2000.00	2000.00	False
1280	YES	2000.00	2000.00	False
1281	YES	2000.00	2000.00	False
1282	YES	2000.00	2000.00	False
1283	YES	2000.00	2000.00	False
1284	YES	2000.00	2000.00	False
1285	YES	2000.00	2000.00	False
1286	YES	2000.00	2000.00	False
1287	YES	2000.00	2000.00	False
1288	YES	2000.00	2000.00	False
1289	YES	2000.00	2000.00	False
1290	YES	2000.00	2000.00	False
1291	YES	2000.00	2000.00	False
1292	YES	2000.00	2000.00	False
1293	YES	2000.00	2000.00	False



*2.16 Report on Tiles - continued*

Tile	Non-Skewed Tile	Width	Height	Overlap
1294	YES	2000.00	2000.00	False
1295	YES	2000.00	2000.00	False
1296	YES	2000.00	2000.00	False
1297	YES	2000.00	2000.00	False
1298	YES	2000.00	2000.00	False
1299	YES	2000.00	2000.00	False
1300	YES	2000.00	2000.00	False
1301	YES	2000.00	2000.00	False
1302	YES	2000.00	2000.00	False
1303	YES	2000.00	2000.00	False
1304	YES	2000.00	2000.00	False
1305	YES	2000.00	2000.00	False
1306	YES	2000.00	2000.00	False
1307	YES	2000.00	2000.00	False
1308	YES	2000.00	2000.00	False
1309	YES	2000.00	2000.00	False
1310	YES	2000.00	2000.00	False
1311	YES	2000.00	2000.00	False
1312	YES	2000.00	2000.00	False
1313	YES	2000.00	2000.00	False
1314	YES	2000.00	2000.00	False
1315	YES	2000.00	2000.00	False
1316	YES	2000.00	2000.00	False
1317	YES	2000.00	2000.00	False
1318	YES	2000.00	2000.00	False
1319	YES	2000.00	2000.00	False
1320	YES	2000.00	2000.00	False
1321	YES	2000.00	2000.00	False
1322	YES	2000.00	2000.00	False
1323	YES	2000.00	2000.00	False
1324	YES	2000.00	2000.00	False
1325	YES	2000.00	2000.00	False
1326	YES	2000.00	2000.00	False
1327	YES	2000.00	2000.00	False
1328	YES	2000.00	2000.00	False
1329	YES	2000.00	2000.00	False
1330	YES	2000.00	2000.00	False
1331	YES	2000.00	2000.00	False
1332	YES	2000.00	2000.00	False
1333	YES	2000.00	2000.00	False
1334	YES	2000.00	2000.00	False
1335	YES	2000.00	2000.00	False
1336	YES	2000.00	2000.00	False
1337	YES	2000.00	2000.00	False
1338	YES	2000.00	2000.00	False
1339	YES	2000.00	2000.00	False
1340	YES	2000.00	2000.00	False
1341	YES	2000.00	2000.00	False

*2.16 Report on Tiles - continued*

<u>Tile</u>	<u>Non-Skewed Tile</u>	<u>Width</u>	<u>Height</u>	<u>Overlap</u>
1342	YES	2000.00	2000.00	False
1343	YES	2000.00	2000.00	False
1344	YES	2000.00	2000.00	False
1345	YES	2000.00	2000.00	False
1346	YES	2000.00	2000.00	False
1347	YES	2000.00	2000.00	False
1348	YES	2000.00	2000.00	False
1349	YES	2000.00	2000.00	False
1350	YES	2000.00	2000.00	False
1351	YES	2000.00	2000.00	False
1352	YES	2000.00	2000.00	False
1353	YES	2000.00	2000.00	False
1354	YES	2000.00	2000.00	False
1355	YES	2000.00	2000.00	False
1356	YES	2000.00	2000.00	False
1357	YES	2000.00	2000.00	False
1358	YES	2000.00	2000.00	False
1359	YES	2000.00	2000.00	False
1360	YES	2000.00	2000.00	False
1361	YES	2000.00	2000.00	False
1362	YES	2000.00	2000.00	False
1363	YES	2000.00	2000.00	False
1364	YES	2000.00	2000.00	False
1365	YES	2000.00	2000.00	False
1366	YES	2000.00	2000.00	False
1367	YES	2000.00	2000.00	False
1368	YES	2000.00	2000.00	False
1369	YES	2000.00	2000.00	False
1370	YES	2000.00	2000.00	False
1371	YES	2000.00	2000.00	False
1372	YES	2000.00	2000.00	False
1373	YES	2000.00	2000.00	False
1374	YES	2000.00	2000.00	False
1375	YES	2000.00	2000.00	False
1376	YES	2000.00	2000.00	False
1377	YES	2000.00	2000.00	False
1378	YES	2000.00	2000.00	False
1379	YES	2000.00	2000.00	False
1380	YES	2000.00	2000.00	False
1381	YES	2000.00	2000.00	False
1382	YES	2000.00	2000.00	False
1383	YES	2000.00	2000.00	False
1384	YES	2000.00	2000.00	False
1385	YES	2000.00	2000.00	False
1386	YES	2000.00	2000.00	False
1387	YES	2000.00	2000.00	False
1388	YES	2000.00	2000.00	False
1389	YES	2000.00	2000.00	False

*2.16 Report on Tiles - continued*

Tile	Non-Skewed Tile	Width	Height	Overlap
1390	YES	2000.00	2000.00	False
1391	YES	2000.00	2000.00	False
1392	YES	2000.00	2000.00	False
1393	YES	2000.00	2000.00	False
1394	YES	2000.00	2000.00	False
1395	YES	2000.00	2000.00	False
1396	YES	2000.00	2000.00	False
1397	YES	2000.00	2000.00	False
1398	YES	2000.00	2000.00	False
1399	YES	2000.00	2000.00	False
1400	YES	2000.00	2000.00	False
1401	YES	2000.00	2000.00	False
1402	YES	2000.00	2000.00	False
1403	YES	2000.00	2000.00	False
1404	YES	2000.00	2000.00	False
1405	YES	2000.00	2000.00	False
1406	YES	2000.00	2000.00	False
1407	YES	2000.00	2000.00	False
1408	YES	2000.00	2000.00	False
1409	YES	2000.00	2000.00	False
1410	YES	2000.00	2000.00	False
1411	YES	2000.00	2000.00	False
1412	YES	2000.00	2000.00	False
1413	YES	2000.00	2000.00	False
1414	YES	2000.00	2000.00	False
1415	YES	2000.00	2000.00	False
1416	YES	2000.00	2000.00	False
1417	YES	2000.00	2000.00	False
1418	YES	2000.00	2000.00	False
1419	YES	2000.00	2000.00	False
1420	YES	2000.00	2000.00	False
1421	YES	2000.00	2000.00	False
1422	YES	2000.00	2000.00	False
1423	YES	2000.00	2000.00	False
1424	YES	2000.00	2000.00	False
1425	YES	2000.00	2000.00	False
1426	YES	2000.00	2000.00	False
1427	YES	2000.00	2000.00	False
1428	YES	2000.00	2000.00	False
1429	YES	2000.00	2000.00	False
1430	YES	2000.00	2000.00	False
1431	YES	2000.00	2000.00	False
1432	YES	2000.00	2000.00	False
1433	YES	2000.00	2000.00	False
1434	YES	2000.00	2000.00	False
1435	YES	2000.00	2000.00	False
1436	YES	2000.00	2000.00	False
1437	YES	2000.00	2000.00	False

*2.16 Report on Tiles - continued*

Tile	Non-Skewed Tile	Width	Height	Overlap
1438	YES	2000.00	2000.00	False
1439	YES	2000.00	2000.00	False
1440	YES	2000.00	2000.00	False
1441	YES	2000.00	2000.00	False
1442	YES	2000.00	2000.00	False
1443	YES	2000.00	2000.00	False
1444	YES	2000.00	2000.00	False
1445	YES	2000.00	2000.00	False
1446	YES	2000.00	2000.00	False
1447	YES	2000.00	2000.00	False
1448	YES	2000.00	2000.00	False
1449	YES	2000.00	2000.00	False
1450	YES	2000.00	2000.00	False
1451	YES	2000.00	2000.00	False
1452	YES	2000.00	2000.00	False
1453	YES	2000.00	2000.00	False
1454	YES	2000.00	2000.00	False
1455	YES	2000.00	2000.00	False
1456	YES	2000.00	2000.00	False
1457	YES	2000.00	2000.00	False
1458	YES	2000.00	2000.00	False
1459	YES	2000.00	2000.00	False
1460	YES	2000.00	2000.00	False
1461	YES	2000.00	2000.00	False
1462	YES	2000.00	2000.00	False
1463	YES	2000.00	2000.00	False
1464	YES	2000.00	2000.00	False
1465	YES	2000.00	2000.00	False
1466	YES	2000.00	2000.00	False
1467	YES	2000.00	2000.00	False
1468	YES	2000.00	2000.00	False
1469	YES	2000.00	2000.00	False
1470	YES	2000.00	2000.00	False
1471	YES	2000.00	2000.00	False
1472	YES	2000.00	2000.00	False
1473	YES	2000.00	2000.00	False
1474	YES	2000.00	2000.00	False
1475	YES	2000.00	2000.00	False
1476	YES	2000.00	2000.00	False
1477	YES	2000.00	2000.00	False
1478	YES	2000.00	2000.00	False
1479	YES	2000.00	2000.00	False
1480	YES	2000.00	2000.00	False
1481	YES	2000.00	2000.00	False
1482	YES	2000.00	2000.00	False
1483	YES	2000.00	2000.00	False
1484	YES	2000.00	2000.00	False
1485	YES	2000.00	2000.00	False

*2.16 Report on Tiles - continued*

Tile	Non-Skewed Tile	Width	Height	Overlap
1486	YES	2000.00	2000.00	False
1487	YES	2000.00	2000.00	False
1488	YES	2000.00	2000.00	False
1489	YES	2000.00	2000.00	False
1490	YES	2000.00	2000.00	False
1491	YES	2000.00	2000.00	False
1492	YES	2000.00	2000.00	False
1493	YES	2000.00	2000.00	False
1494	YES	2000.00	2000.00	False
1495	YES	2000.00	2000.00	False
1496	YES	2000.00	2000.00	False
1497	YES	2000.00	2000.00	False
1498	YES	2000.00	2000.00	False
1499	YES	2000.00	2000.00	False
1500	YES	2000.00	2000.00	False
1501	YES	2000.00	2000.00	False
1502	YES	2000.00	2000.00	False
1503	YES	2000.00	2000.00	False
1504	YES	2000.00	2000.00	False
1505	YES	2000.00	2000.00	False
1506	YES	2000.00	2000.00	False
1507	YES	2000.00	2000.00	False
1508	YES	2000.00	2000.00	False
1509	YES	2000.00	2000.00	False
1510	YES	2000.00	2000.00	False
1511	YES	2000.00	2000.00	False
1512	YES	2000.00	2000.00	False
1513	YES	2000.00	2000.00	False
1514	YES	2000.00	2000.00	False
1515	YES	2000.00	2000.00	False
1516	YES	2000.00	2000.00	False
1517	YES	2000.00	2000.00	False
1518	YES	2000.00	2000.00	False
1519	YES	2000.00	2000.00	False
1520	YES	2000.00	2000.00	False
1521	YES	2000.00	2000.00	False
1522	YES	2000.00	2000.00	False
1523	YES	2000.00	2000.00	False
1524	YES	2000.00	2000.00	False
1525	YES	2000.00	2000.00	False
1526	YES	2000.00	2000.00	False
1527	YES	2000.00	2000.00	False
1528	YES	2000.00	2000.00	False
1529	YES	2000.00	2000.00	False
1530	YES	2000.00	2000.00	False
1531	YES	2000.00	2000.00	False
1532	YES	2000.00	2000.00	False
1533	YES	2000.00	2000.00	False

*2.16 Report on Tiles - continued*

Tile	Non-Skewed Tile	Width	Height	Overlap
1534	YES	2000.00	2000.00	False
1535	YES	2000.00	2000.00	False
1536	YES	2000.00	2000.00	False
1537	YES	2000.00	2000.00	False
1538	YES	2000.00	2000.00	False
1539	YES	2000.00	2000.00	False
1540	YES	2000.00	2000.00	False
1541	YES	2000.00	2000.00	False
1542	YES	2000.00	2000.00	False
1543	YES	2000.00	2000.00	False
1544	YES	2000.00	2000.00	False
1545	YES	2000.00	2000.00	False
1546	YES	2000.00	2000.00	False
1547	YES	2000.00	2000.00	False
1548	YES	2000.00	2000.00	False
1549	YES	2000.00	2000.00	False
1550	YES	2000.00	2000.00	False
1551	YES	2000.00	2000.00	False
1552	YES	2000.00	2000.00	False
1553	YES	2000.00	2000.00	False
1554	YES	2000.00	2000.00	False
1555	YES	2000.00	2000.00	False
1556	YES	2000.00	2000.00	False
1557	YES	2000.00	2000.00	False
1558	YES	2000.00	2000.00	False
1559	YES	2000.00	2000.00	False
1560	YES	2000.00	2000.00	False
1561	YES	2000.00	2000.00	False
1562	YES	2000.00	2000.00	False
1563	YES	2000.00	2000.00	False
1564	YES	2000.00	2000.00	False
1565	YES	2000.00	2000.00	False
1566	YES	2000.00	2000.00	False
1567	YES	2000.00	2000.00	False
1568	YES	2000.00	2000.00	False
1569	YES	2000.00	2000.00	False
1570	YES	2000.00	2000.00	False
1571	YES	2000.00	2000.00	False
1572	YES	2000.00	2000.00	False
1573	YES	2000.00	2000.00	False
1574	YES	2000.00	2000.00	False
1575	YES	2000.00	2000.00	False
1576	YES	2000.00	2000.00	False
1577	YES	2000.00	2000.00	False
1578	YES	2000.00	2000.00	False
1579	YES	2000.00	2000.00	False
1580	YES	2000.00	2000.00	False
1581	YES	2000.00	2000.00	False

## 2.16 Report on Tiles - continued

Tile	Non-Skewed Tile	Width	Height	Overlap
1582	YES	2000.00	2000.00	False
1583	YES	2000.00	2000.00	False
1584	YES	2000.00	2000.00	False
1585	YES	2000.00	2000.00	False
1586	YES	2000.00	2000.00	False
1587	YES	2000.00	2000.00	False
1588	YES	2000.00	2000.00	False
1589	YES	2000.00	2000.00	False
1590	YES	2000.00	2000.00	False
1591	YES	2000.00	2000.00	False
1592	YES	2000.00	2000.00	False
1593	YES	2000.00	2000.00	False
1594	YES	2000.00	2000.00	False
1595	YES	2000.00	2000.00	False
1596	YES	2000.00	2000.00	False
1597	YES	2000.00	2000.00	False
1598	YES	2000.00	2000.00	False
1599	YES	2000.00	2000.00	False
1600	YES	2000.00	2000.00	False
1601	YES	2000.00	2000.00	False
1602	YES	2000.00	2000.00	False
1603	YES	2000.00	2000.00	False
1604	YES	2000.00	2000.00	False
1605	YES	2000.00	2000.00	False
1606	YES	2000.00	2000.00	False
1607	YES	2000.00	2000.00	False
1608	YES	2000.00	2000.00	False
1609	YES	2000.00	2000.00	False
1610	YES	2000.00	2000.00	False
1611	YES	2000.00	2000.00	False
1612	YES	2000.00	2000.00	False
1613	YES	2000.00	2000.00	False
1614	YES	2000.00	2000.00	False
1615	YES	2000.00	2000.00	False
1616	YES	2000.00	2000.00	False
1617	YES	2000.00	2000.00	False
1618	YES	2000.00	2000.00	False
1619	YES	2000.00	2000.00	False
1620	YES	2000.00	2000.00	False
1621	YES	2000.00	2000.00	False
1622	YES	2000.00	2000.00	False
1623	YES	2000.00	2000.00	False
1624	YES	2000.00	2000.00	False
1625	YES	2000.00	2000.00	False
1626	YES	2000.00	2000.00	False
1627	YES	2000.00	2000.00	False
1628	YES	2000.00	2000.00	False
1629	YES	2000.00	2000.00	False

## 2.16 Report on Tiles - continued

Tile	Non-Skewed Tile	Width	Height	Overlap
1630	YES	2000.00	2000.00	False
1631	YES	2000.00	2000.00	False
1632	YES	2000.00	2000.00	False
1633	YES	2000.00	2000.00	False
1634	YES	2000.00	2000.00	False
1635	YES	2000.00	2000.00	False
1636	YES	2000.00	2000.00	False
1637	YES	2000.00	2000.00	False
1638	YES	2000.00	2000.00	False
1639	YES	2000.00	2000.00	False
1640	YES	2000.00	2000.00	False
1641	YES	2000.00	2000.00	False
1642	YES	2000.00	2000.00	False
1643	YES	2000.00	2000.00	False
1644	YES	2000.00	2000.00	False
1645	YES	2000.00	2000.00	False
1646	YES	2000.00	2000.00	False
1647	YES	2000.00	2000.00	False
1648	YES	2000.00	2000.00	False
1649	YES	2000.00	2000.00	False
1650	YES	2000.00	2000.00	False
1651	YES	2000.00	2000.00	False
1652	YES	2000.00	2000.00	False
1653	YES	2000.00	2000.00	False
1654	YES	2000.00	2000.00	False
1655	YES	2000.00	2000.00	False
1656	YES	2000.00	2000.00	False
1657	YES	2000.00	2000.00	False
1658	YES	2000.00	2000.00	False
1659	YES	2000.00	2000.00	False
1660	YES	2000.00	2000.00	False
1661	YES	2000.00	2000.00	False
1662	YES	2000.00	2000.00	False
1663	YES	2000.00	2000.00	False
1664	YES	2000.00	2000.00	False
1665	YES	2000.00	2000.00	False
1666	YES	2000.00	2000.00	False
1667	YES	2000.00	2000.00	False
1668	YES	2000.00	2000.00	False
1669	YES	2000.00	2000.00	False
1670	YES	2000.00	2000.00	False
1671	YES	2000.00	2000.00	False
1672	YES	2000.00	2000.00	False
1673	YES	2000.00	2000.00	False
1674	YES	2000.00	2000.00	False
1675	YES	2000.00	2000.00	False
1676	YES	2000.00	2000.00	False
1677	YES	2000.00	2000.00	False



*2.16 Report on Tiles - continued*

Tile	Non-Skewed Tile	Width	Height	Overlap
1678	YES	2000.00	2000.00	False
1679	YES	2000.00	2000.00	False
1680	YES	2000.00	2000.00	False
1681	YES	2000.00	2000.00	False
1682	YES	2000.00	2000.00	False
1683	YES	2000.00	2000.00	False
1684	YES	2000.00	2000.00	False
1685	YES	2000.00	2000.00	False
1686	YES	2000.00	2000.00	False
1687	YES	2000.00	2000.00	False
1688	YES	2000.00	2000.00	False
1689	YES	2000.00	2000.00	False
1690	YES	2000.00	2000.00	False
1691	YES	2000.00	2000.00	False
1692	YES	2000.00	2000.00	False
1693	YES	2000.00	2000.00	False
1694	YES	2000.00	2000.00	False
1695	YES	2000.00	2000.00	False
1696	YES	2000.00	2000.00	False
1697	YES	2000.00	2000.00	False
1698	YES	2000.00	2000.00	False
1699	YES	2000.00	2000.00	False
1700	YES	2000.00	2000.00	False
1701	YES	2000.00	2000.00	False
1702	YES	2000.00	2000.00	False
1703	YES	2000.00	2000.00	False
1704	YES	2000.00	2000.00	False
1705	YES	2000.00	2000.00	False
1706	YES	2000.00	2000.00	False
1707	YES	2000.00	2000.00	False
1708	YES	2000.00	2000.00	False
1709	YES	2000.00	2000.00	False
1710	YES	2000.00	2000.00	False
1711	YES	2000.00	2000.00	False
1712	YES	2000.00	2000.00	False
1713	YES	2000.00	2000.00	False
1714	YES	2000.00	2000.00	False
1715	YES	2000.00	2000.00	False
1716	YES	2000.00	2000.00	False
1717	YES	2000.00	2000.00	False
1718	YES	2000.00	2000.00	False
1719	YES	2000.00	2000.00	False
1720	YES	2000.00	2000.00	False
1721	YES	2000.00	2000.00	False
1722	YES	2000.00	2000.00	False
1723	YES	2000.00	2000.00	False
1724	YES	2000.00	2000.00	False
1725	YES	2000.00	2000.00	False

*2.16 Report on Tiles - continued*

Tile	Non-Skewed Tile	Width	Height	Overlap
1726	YES	2000.00	2000.00	False
1727	YES	2000.00	2000.00	False
1728	YES	2000.00	2000.00	False
1729	YES	2000.00	2000.00	False
1730	YES	2000.00	2000.00	False
1731	YES	2000.00	2000.00	False
1732	YES	2000.00	2000.00	False
1733	YES	2000.00	2000.00	False
1734	YES	2000.00	2000.00	False
1735	YES	2000.00	2000.00	False
1736	YES	2000.00	2000.00	False
1737	YES	2000.00	2000.00	False
1738	YES	2000.00	2000.00	False
1739	YES	2000.00	2000.00	False
1740	YES	2000.00	2000.00	False
1741	YES	2000.00	2000.00	False
1742	YES	2000.00	2000.00	False
1743	YES	2000.00	2000.00	False
1744	YES	2000.00	2000.00	False
1745	YES	2000.00	2000.00	False
1746	YES	2000.00	2000.00	False
1747	YES	2000.00	2000.00	False
1748	YES	2000.00	2000.00	False
1749	YES	2000.00	2000.00	False
1750	YES	2000.00	2000.00	False
1751	YES	2000.00	2000.00	False
1752	YES	2000.00	2000.00	False
1753	YES	2000.00	2000.00	False
1754	YES	2000.00	2000.00	False
1755	YES	2000.00	2000.00	False
1756	YES	2000.00	2000.00	False
1757	YES	2000.00	2000.00	False
1758	YES	2000.00	2000.00	False
1759	YES	2000.00	2000.00	False
1760	YES	2000.00	2000.00	False
1761	YES	2000.00	2000.00	False
1762	YES	2000.00	2000.00	False
1763	YES	2000.00	2000.00	False
1764	YES	2000.00	2000.00	False
1765	YES	2000.00	2000.00	False
1766	YES	2000.00	2000.00	False
1767	YES	2000.00	2000.00	False
1768	YES	2000.00	2000.00	False
1769	YES	2000.00	2000.00	False
1770	YES	2000.00	2000.00	False
1771	YES	2000.00	2000.00	False
1772	YES	2000.00	2000.00	False
1773	YES	2000.00	2000.00	False

*2.16 Report on Tiles - continued*

Tile	Non-Skewed Tile	Width	Height	Overlap
1774	YES	2000.00	2000.00	False
1775	YES	2000.00	2000.00	False
1776	YES	2000.00	2000.00	False
1777	YES	2000.00	2000.00	False
1778	YES	2000.00	2000.00	False
1779	YES	2000.00	2000.00	False
1780	YES	2000.00	2000.00	False
1781	YES	2000.00	2000.00	False
1782	YES	2000.00	2000.00	False
1783	YES	2000.00	2000.00	False
1784	YES	2000.00	2000.00	False
1785	YES	2000.00	2000.00	False
1786	YES	2000.00	2000.00	False
1787	YES	2000.00	2000.00	False
1788	YES	2000.00	2000.00	False
1789	YES	2000.00	2000.00	False
1790	YES	2000.00	2000.00	False
1791	YES	2000.00	2000.00	False
1792	YES	2000.00	2000.00	False
1793	YES	2000.00	2000.00	False
1794	YES	2000.00	2000.00	False
1795	YES	2000.00	2000.00	False
1796	YES	2000.00	2000.00	False
1797	YES	2000.00	2000.00	False
1798	YES	2000.00	2000.00	False
1799	YES	2000.00	2000.00	False
1800	YES	2000.00	2000.00	False
1801	YES	2000.00	2000.00	False
1802	YES	2000.00	2000.00	False
1803	YES	2000.00	2000.00	False
1804	YES	2000.00	2000.00	False
1805	YES	2000.00	2000.00	False
1806	YES	2000.00	2000.00	False
1807	YES	2000.00	2000.00	False
1808	YES	2000.00	2000.00	False
1809	YES	2000.00	2000.00	False
1810	YES	2000.00	2000.00	False
1811	YES	2000.00	2000.00	False
1812	YES	2000.00	2000.00	False
1813	YES	2000.00	2000.00	False
1814	YES	2000.00	2000.00	False
1815	YES	2000.00	2000.00	False
1816	YES	2000.00	2000.00	False
1817	YES	2000.00	2000.00	False
1818	YES	2000.00	2000.00	False
1819	YES	2000.00	2000.00	False
1820	YES	2000.00	2000.00	False
1821	YES	2000.00	2000.00	False

*2.16 Report on Tiles - continued*

Tile	Non-Skewed Tile	Width	Height	Overlap
1822	YES	2000.00	2000.00	False
1823	YES	2000.00	2000.00	False
1824	YES	2000.00	2000.00	False
1825	YES	2000.00	2000.00	False
1826	YES	2000.00	2000.00	False
1827	YES	2000.00	2000.00	False
1828	YES	2000.00	2000.00	False
1829	YES	2000.00	2000.00	False
1830	YES	2000.00	2000.00	False
1831	YES	2000.00	2000.00	False
1832	YES	2000.00	2000.00	False
1833	YES	2000.00	2000.00	False
1834	YES	2000.00	2000.00	False
1835	YES	2000.00	2000.00	False
1836	YES	2000.00	2000.00	False
1837	YES	2000.00	2000.00	False
1838	YES	2000.00	2000.00	False
1839	YES	2000.00	2000.00	False
1840	YES	2000.00	2000.00	False
1841	YES	2000.00	2000.00	False
1842	YES	2000.00	2000.00	False
1843	YES	2000.00	2000.00	False
1844	YES	2000.00	2000.00	False
1845	YES	2000.00	2000.00	False
1846	YES	2000.00	2000.00	False
1847	YES	2000.00	2000.00	False
1848	YES	2000.00	2000.00	False
1849	YES	2000.00	2000.00	False
1850	YES	2000.00	2000.00	False
1851	YES	2000.00	2000.00	False
1852	YES	2000.00	2000.00	False
1853	YES	2000.00	2000.00	False
1854	YES	2000.00	2000.00	False
1855	YES	2000.00	2000.00	False
1856	YES	2000.00	2000.00	False
1857	YES	2000.00	2000.00	False
1858	YES	2000.00	2000.00	False
1859	YES	2000.00	2000.00	False
1860	YES	2000.00	2000.00	False
1861	YES	2000.00	2000.00	False
1862	YES	2000.00	2000.00	False
1863	YES	2000.00	2000.00	False
1864	YES	2000.00	2000.00	False
1865	YES	2000.00	2000.00	False
1866	YES	2000.00	2000.00	False
1867	YES	2000.00	2000.00	False
1868	YES	2000.00	2000.00	False
1869	YES	2000.00	2000.00	False

*2.16 Report on Tiles - continued*

Tile	Non-Skewed Tile	Width	Height	Overlap
1870	YES	2000.00	2000.00	False
1871	YES	2000.00	2000.00	False
1872	YES	2000.00	2000.00	False
1873	YES	2000.00	2000.00	False
1874	YES	2000.00	2000.00	False
1875	YES	2000.00	2000.00	False
1876	YES	2000.00	2000.00	False
1877	YES	2000.00	2000.00	False
1878	YES	2000.00	2000.00	False
1879	YES	2000.00	2000.00	False
1880	YES	2000.00	2000.00	False
1881	YES	2000.00	2000.00	False
1882	YES	2000.00	2000.00	False
1883	YES	2000.00	2000.00	False
1884	YES	2000.00	2000.00	False
1885	YES	2000.00	2000.00	False
1886	YES	2000.00	2000.00	False
1887	YES	2000.00	2000.00	False
1888	YES	2000.00	2000.00	False
1889	YES	2000.00	2000.00	False
1890	YES	2000.00	2000.00	False
1891	YES	2000.00	2000.00	False
1892	YES	2000.00	2000.00	False
1893	YES	2000.00	2000.00	False
1894	YES	2000.00	2000.00	False
1895	YES	2000.00	2000.00	False
1896	YES	2000.00	2000.00	False
1897	YES	2000.00	2000.00	False
1898	YES	2000.00	2000.00	False
1899	YES	2000.00	2000.00	False
1900	YES	2000.00	2000.00	False
1901	YES	2000.00	2000.00	False
1902	YES	2000.00	2000.00	False
1903	YES	2000.00	2000.00	False
1904	YES	2000.00	2000.00	False
1905	YES	2000.00	2000.00	False
1906	YES	2000.00	2000.00	False
1907	YES	2000.00	2000.00	False
1908	YES	2000.00	2000.00	False
1909	YES	2000.00	2000.00	False
1910	YES	2000.00	2000.00	False
1911	YES	2000.00	2000.00	False
1912	YES	2000.00	2000.00	False
1913	YES	2000.00	2000.00	False
1914	YES	2000.00	2000.00	False
1915	YES	2000.00	2000.00	False
1916	YES	2000.00	2000.00	False
1917	YES	2000.00	2000.00	False

*2.16 Report on Tiles - continued*

Tile	Non-Skewed Tile	Width	Height	Overlap
1918	YES	2000.00	2000.00	False
1919	YES	2000.00	2000.00	False
1920	YES	2000.00	2000.00	False
1921	YES	2000.00	2000.00	False
1922	YES	2000.00	2000.00	False
1923	YES	2000.00	2000.00	False
1924	YES	2000.00	2000.00	False
1925	YES	2000.00	2000.00	False
1926	YES	2000.00	2000.00	False
1927	YES	2000.00	2000.00	False
1928	YES	2000.00	2000.00	False
1929	YES	2000.00	2000.00	False
1930	YES	2000.00	2000.00	False
1931	YES	2000.00	2000.00	False
1932	YES	2000.00	2000.00	False
1933	YES	2000.00	2000.00	False
1934	YES	2000.00	2000.00	False
1935	YES	2000.00	2000.00	False
1936	YES	2000.00	2000.00	False
1937	YES	2000.00	2000.00	False
1938	YES	2000.00	2000.00	False
1939	YES	2000.00	2000.00	False
1940	YES	2000.00	2000.00	False
1941	YES	2000.00	2000.00	False
1942	YES	2000.00	2000.00	False
1943	YES	2000.00	2000.00	False
1944	YES	2000.00	2000.00	False
1945	YES	2000.00	2000.00	False
1946	YES	2000.00	2000.00	False
1947	YES	2000.00	2000.00	False
1948	YES	2000.00	2000.00	False
1949	YES	2000.00	2000.00	False
1950	YES	2000.00	2000.00	False
1951	YES	2000.00	2000.00	False
1952	YES	2000.00	2000.00	False
1953	YES	2000.00	2000.00	False
1954	YES	2000.00	2000.00	False
1955	YES	2000.00	2000.00	False
1956	YES	2000.00	2000.00	False
1957	YES	2000.00	2000.00	False
1958	YES	2000.00	2000.00	False
1959	YES	2000.00	2000.00	False
1960	YES	2000.00	2000.00	False
1961	YES	2000.00	2000.00	False
1962	YES	2000.00	2000.00	False
1963	YES	2000.00	2000.00	False
1964	YES	2000.00	2000.00	False
1965	YES	2000.00	2000.00	False

*2.16 Report on Tiles - continued*

Tile	Non-Skewed Tile	Width	Height	Overlap
1966	YES	2000.00	2000.00	False
1967	YES	2000.00	2000.00	False
1968	YES	2000.00	2000.00	False
1969	YES	2000.00	2000.00	False
1970	YES	2000.00	2000.00	False
1971	YES	2000.00	2000.00	False
1972	YES	2000.00	2000.00	False
1973	YES	2000.00	2000.00	False
1974	YES	2000.00	2000.00	False
1975	YES	2000.00	2000.00	False
1976	YES	2000.00	2000.00	False
1977	YES	2000.00	2000.00	False
1978	YES	2000.00	2000.00	False
1979	YES	2000.00	2000.00	False
1980	YES	2000.00	2000.00	False
1981	YES	2000.00	2000.00	False
1982	YES	2000.00	2000.00	False
1983	YES	2000.00	2000.00	False
1984	YES	2000.00	2000.00	False
1985	YES	2000.00	2000.00	False
1986	YES	2000.00	2000.00	False
1987	YES	2000.00	2000.00	False
1988	YES	2000.00	2000.00	False
1989	YES	2000.00	2000.00	False
1990	YES	2000.00	2000.00	False
1991	YES	2000.00	2000.00	False
1992	YES	2000.00	2000.00	False
1993	YES	2000.00	2000.00	False
1994	YES	2000.00	2000.00	False
1995	YES	2000.00	2000.00	False
1996	YES	2000.00	2000.00	False
1997	YES	2000.00	2000.00	False
1998	YES	2000.00	2000.00	False
1999	YES	2000.00	2000.00	False
2000	YES	2000.00	2000.00	False
2001	YES	2000.00	2000.00	False
2002	YES	2000.00	2000.00	False
2003	YES	2000.00	2000.00	False
2004	YES	2000.00	2000.00	False
2005	YES	2000.00	2000.00	False
2006	YES	2000.00	2000.00	False
2007	YES	2000.00	2000.00	False
2008	YES	2000.00	2000.00	False
2009	YES	2000.00	2000.00	False
2010	YES	2000.00	2000.00	False
2011	YES	2000.00	2000.00	False
2012	YES	2000.00	2000.00	False
2013	YES	2000.00	2000.00	False

## 2.16 Report on Tiles - continued

Tile	Non-Skewed Tile	Width	Height	Overlap
2014	YES	2000.00	2000.00	False
2015	YES	2000.00	2000.00	False
2016	YES	2000.00	2000.00	False
2017	YES	2000.00	2000.00	False
2018	YES	2000.00	2000.00	False
2019	YES	2000.00	2000.00	False
2020	YES	2000.00	2000.00	False
2021	YES	2000.00	2000.00	False
2022	YES	2000.00	2000.00	False
2023	YES	2000.00	2000.00	False
2024	YES	2000.00	2000.00	False
2025	YES	2000.00	2000.00	False
2026	YES	2000.00	2000.00	False
2027	YES	2000.00	2000.00	False
2028	YES	2000.00	2000.00	False
2029	YES	2000.00	2000.00	False
2030	YES	2000.00	2000.00	False
2031	YES	2000.00	2000.00	False
2032	YES	2000.00	2000.00	False
2033	YES	2000.00	2000.00	False
2034	YES	2000.00	2000.00	False
2035	YES	2000.00	2000.00	False
2036	YES	2000.00	2000.00	False
2037	YES	2000.00	2000.00	False
2038	YES	2000.00	2000.00	False
2039	YES	2000.00	2000.00	False
2040	YES	2000.00	2000.00	False
2041	YES	2000.00	2000.00	False
2042	YES	2000.00	2000.00	False
2043	YES	2000.00	2000.00	False
2044	YES	2000.00	2000.00	False
2045	YES	2000.00	2000.00	False
2046	YES	2000.00	2000.00	False
2047	YES	2000.00	2000.00	False
2048	YES	2000.00	2000.00	False
2049	YES	2000.00	2000.00	False
2050	YES	2000.00	2000.00	False
2051	YES	2000.00	2000.00	False
2052	YES	2000.00	2000.00	False
2053	YES	2000.00	2000.00	False
2054	YES	2000.00	2000.00	False
2055	YES	2000.00	2000.00	False
2056	YES	2000.00	2000.00	False
2057	YES	2000.00	2000.00	False
2058	YES	2000.00	2000.00	False
2059	YES	2000.00	2000.00	False
2060	YES	2000.00	2000.00	False
2061	YES	2000.00	2000.00	False



*2.16 Report on Tiles - continued*

Tile	Non-Skewed Tile	Width	Height	Overlap
2062	YES	2000.00	2000.00	False
2063	YES	2000.00	2000.00	False
2064	YES	2000.00	2000.00	False
2065	YES	2000.00	2000.00	False
2066	YES	2000.00	2000.00	False
2067	YES	2000.00	2000.00	False
2068	YES	2000.00	2000.00	False
2069	YES	2000.00	2000.00	False
2070	YES	2000.00	2000.00	False
2071	YES	2000.00	2000.00	False
2072	YES	2000.00	2000.00	False
2073	YES	2000.00	2000.00	False
2074	YES	2000.00	2000.00	False
2075	YES	2000.00	2000.00	False
2076	YES	2000.00	2000.00	False
2077	YES	2000.00	2000.00	False
2078	YES	2000.00	2000.00	False
2079	YES	2000.00	2000.00	False
2080	YES	2000.00	2000.00	False
2081	YES	2000.00	2000.00	False
2082	YES	2000.00	2000.00	False
2083	YES	2000.00	2000.00	False
2084	YES	2000.00	2000.00	False
2085	YES	2000.00	2000.00	False
2086	YES	2000.00	2000.00	False
2087	YES	2000.00	2000.00	False
2088	YES	2000.00	2000.00	False
2089	YES	2000.00	2000.00	False
2090	YES	2000.00	2000.00	False
2091	YES	2000.00	2000.00	False
2092	YES	2000.00	2000.00	False
2093	YES	2000.00	2000.00	False
2094	YES	2000.00	2000.00	False
2095	YES	2000.00	2000.00	False
2096	YES	2000.00	2000.00	False
2097	YES	2000.00	2000.00	False
2098	YES	2000.00	2000.00	False
2099	YES	2000.00	2000.00	False
2100	YES	2000.00	2000.00	False
2101	YES	2000.00	2000.00	False
2102	YES	2000.00	2000.00	False
2103	YES	2000.00	2000.00	False
2104	YES	2000.00	2000.00	False
2105	YES	2000.00	2000.00	False
2106	YES	2000.00	2000.00	False
2107	YES	2000.00	2000.00	False
2108	YES	2000.00	2000.00	False
2109	YES	2000.00	2000.00	False

*2.16 Report on Tiles - continued*

Tile	Non-Skewed Tile	Width	Height	Overlap
2110	YES	2000.00	2000.00	False
2111	YES	2000.00	2000.00	False
2112	YES	2000.00	2000.00	False
2113	YES	2000.00	2000.00	False
2114	YES	2000.00	2000.00	False
2115	YES	2000.00	2000.00	False
2116	YES	2000.00	2000.00	False
2117	YES	2000.00	2000.00	False
2118	YES	2000.00	2000.00	False
2119	YES	2000.00	2000.00	False
2120	YES	2000.00	2000.00	False
2121	YES	2000.00	2000.00	False
2122	YES	2000.00	2000.00	False
2123	YES	2000.00	2000.00	False
2124	YES	2000.00	2000.00	False
2125	YES	2000.00	2000.00	False
2126	YES	2000.00	2000.00	False
2127	YES	2000.00	2000.00	False
2128	YES	2000.00	2000.00	False
2129	YES	2000.00	2000.00	False
2130	YES	2000.00	2000.00	False
2131	YES	2000.00	2000.00	False
2132	YES	2000.00	2000.00	False
2133	YES	2000.00	2000.00	False
2134	YES	2000.00	2000.00	False
2135	YES	2000.00	2000.00	False
2136	YES	2000.00	2000.00	False
2137	YES	2000.00	2000.00	False
2138	YES	2000.00	2000.00	False
2139	YES	2000.00	2000.00	False
2140	YES	2000.00	2000.00	False
2141	YES	2000.00	2000.00	False
2142	YES	2000.00	2000.00	False
2143	YES	2000.00	2000.00	False
2144	YES	2000.00	2000.00	False
2145	YES	2000.00	2000.00	False
2146	YES	2000.00	2000.00	False
2147	YES	2000.00	2000.00	False
2148	YES	2000.00	2000.00	False
2149	YES	2000.00	2000.00	False
2150	YES	2000.00	2000.00	False
2151	YES	2000.00	2000.00	False
2152	YES	2000.00	2000.00	False
2153	YES	2000.00	2000.00	False
2154	YES	2000.00	2000.00	False
2155	YES	2000.00	2000.00	False
2156	YES	2000.00	2000.00	False
2157	YES	2000.00	2000.00	False

*2.16 Report on Tiles - continued*

Tile	Non-Skewed Tile	Width	Height	Overlap
2158	YES	2000.00	2000.00	False
2159	YES	2000.00	2000.00	False
2160	YES	2000.00	2000.00	False
2161	YES	2000.00	2000.00	False
2162	YES	2000.00	2000.00	False
2163	YES	2000.00	2000.00	False
2164	YES	2000.00	2000.00	False
2165	YES	2000.00	2000.00	False
2166	YES	2000.00	2000.00	False
2167	YES	2000.00	2000.00	False
2168	YES	2000.00	2000.00	False
2169	YES	2000.00	2000.00	False
2170	YES	2000.00	2000.00	False
2171	YES	2000.00	2000.00	False
2172	YES	2000.00	2000.00	False
2173	YES	2000.00	2000.00	False
2174	YES	2000.00	2000.00	False
2175	YES	2000.00	2000.00	False
2176	YES	2000.00	2000.00	False
2177	YES	2000.00	2000.00	False
2178	YES	2000.00	2000.00	False
2179	YES	2000.00	2000.00	False
2180	YES	2000.00	2000.00	False
2181	YES	2000.00	2000.00	False
2182	YES	2000.00	2000.00	False
2183	YES	2000.00	2000.00	False
2184	YES	2000.00	2000.00	False
2185	YES	2000.00	2000.00	False
2186	YES	2000.00	2000.00	False
2187	YES	2000.00	2000.00	False
2188	YES	2000.00	2000.00	False
2189	YES	2000.00	2000.00	False
2190	YES	2000.00	2000.00	False
2191	YES	2000.00	2000.00	False
2192	YES	2000.00	2000.00	False
2193	YES	2000.00	2000.00	False
2194	YES	2000.00	2000.00	False
2195	YES	2000.00	2000.00	False
2196	YES	2000.00	2000.00	False
2197	YES	2000.00	2000.00	False
2198	YES	2000.00	2000.00	False
2199	YES	2000.00	2000.00	False
2200	YES	2000.00	2000.00	False
2201	YES	2000.00	2000.00	False
2202	YES	2000.00	2000.00	False
2203	YES	2000.00	2000.00	False
2204	YES	2000.00	2000.00	False
2205	YES	2000.00	2000.00	False

*2.16 Report on Tiles - continued*

Tile	Non-Skewed Tile	Width	Height	Overlap
2206	YES	2000.00	2000.00	False
2207	YES	2000.00	2000.00	False
2208	YES	2000.00	2000.00	False
2209	YES	2000.00	2000.00	False
2210	YES	2000.00	2000.00	False
2211	YES	2000.00	2000.00	False
2212	YES	2000.00	2000.00	False
2213	YES	2000.00	2000.00	False
2214	YES	2000.00	2000.00	False
2215	YES	2000.00	2000.00	False
2216	YES	2000.00	2000.00	False
2217	YES	2000.00	2000.00	False
2218	YES	2000.00	2000.00	False
2219	YES	2000.00	2000.00	False
2220	YES	2000.00	2000.00	False
2221	YES	2000.00	2000.00	False
2222	YES	2000.00	2000.00	False
2223	YES	2000.00	2000.00	False
2224	YES	2000.00	2000.00	False
2225	YES	2000.00	2000.00	False
2226	YES	2000.00	2000.00	False
2227	YES	2000.00	2000.00	False
2228	YES	2000.00	2000.00	False
2229	YES	2000.00	2000.00	False
2230	YES	2000.00	2000.00	False
2231	YES	2000.00	2000.00	False
2232	YES	2000.00	2000.00	False
2233	YES	2000.00	2000.00	False
2234	YES	2000.00	2000.00	False
2235	YES	2000.00	2000.00	False
2236	YES	2000.00	2000.00	False
2237	YES	2000.00	2000.00	False
2238	YES	2000.00	2000.00	False
2239	YES	2000.00	2000.00	False
2240	YES	2000.00	2000.00	False
2241	YES	2000.00	2000.00	False
2242	YES	2000.00	2000.00	False
2243	YES	2000.00	2000.00	False
2244	YES	2000.00	2000.00	False
2245	YES	2000.00	2000.00	False
2246	YES	2000.00	2000.00	False
2247	YES	2000.00	2000.00	False
2248	YES	2000.00	2000.00	False
2249	YES	2000.00	2000.00	False
2250	YES	2000.00	2000.00	False
2251	YES	2000.00	2000.00	False
2252	YES	2000.00	2000.00	False
2253	YES	2000.00	2000.00	False

*2.16 Report on Tiles - continued*

Tile	Non-Skewed Tile	Width	Height	Overlap
2254	YES	2000.00	2000.00	False
2255	YES	2000.00	2000.00	False
2256	YES	2000.00	2000.00	False
2257	YES	2000.00	2000.00	False
2258	YES	2000.00	2000.00	False
2259	YES	2000.00	2000.00	False
2260	YES	2000.00	2000.00	False
2261	YES	2000.00	2000.00	False
2262	YES	2000.00	2000.00	False
2263	YES	2000.00	2000.00	False
2264	YES	2000.00	2000.00	False
2265	YES	2000.00	2000.00	False
2266	YES	2000.00	2000.00	False
2267	YES	2000.00	2000.00	False
2268	YES	2000.00	2000.00	False
2269	YES	2000.00	2000.00	False
2270	YES	2000.00	2000.00	False
2271	YES	2000.00	2000.00	False
2272	YES	2000.00	2000.00	False
2273	YES	2000.00	2000.00	False
2274	YES	2000.00	2000.00	False
2275	YES	2000.00	2000.00	False
2276	YES	2000.00	2000.00	False
2277	YES	2000.00	2000.00	False
2278	YES	2000.00	2000.00	False
2279	YES	2000.00	2000.00	False
2280	YES	2000.00	2000.00	False
2281	YES	2000.00	2000.00	False
2282	YES	2000.00	2000.00	False
2283	YES	2000.00	2000.00	False
2284	YES	2000.00	2000.00	False
2285	YES	2000.00	2000.00	False
2286	YES	2000.00	2000.00	False
2287	YES	2000.00	2000.00	False
2288	YES	2000.00	2000.00	False
2289	YES	2000.00	2000.00	False
2290	YES	2000.00	2000.00	False
2291	YES	2000.00	2000.00	False
2292	YES	2000.00	2000.00	False
2293	YES	2000.00	2000.00	False
2294	YES	2000.00	2000.00	False
2295	YES	2000.00	2000.00	False
2296	YES	2000.00	2000.00	False
2297	YES	2000.00	2000.00	False
2298	YES	2000.00	2000.00	False
2299	YES	2000.00	2000.00	False
2300	YES	2000.00	2000.00	False
2301	YES	2000.00	2000.00	False

*2.16 Report on Tiles - continued*

Tile	Non-Skewed Tile	Width	Height	Overlap
2302	YES	2000.00	2000.00	False
2303	YES	2000.00	2000.00	False
2304	YES	2000.00	2000.00	False
2305	YES	2000.00	2000.00	False
2306	YES	2000.00	2000.00	False
2307	YES	2000.00	2000.00	False
2308	YES	2000.00	2000.00	False
2309	YES	2000.00	2000.00	False
2310	YES	2000.00	2000.00	False
2311	YES	2000.00	2000.00	False
2312	YES	2000.00	2000.00	False
2313	YES	2000.00	2000.00	False
2314	YES	2000.00	2000.00	False
2315	YES	2000.00	2000.00	False
2316	YES	2000.00	2000.00	False
2317	YES	2000.00	2000.00	False
2318	YES	2000.00	2000.00	False
2319	YES	2000.00	2000.00	False
2320	YES	2000.00	2000.00	False
2321	YES	2000.00	2000.00	False
2322	YES	2000.00	2000.00	False
2323	YES	2000.00	2000.00	False
2324	YES	2000.00	2000.00	False
2325	YES	2000.00	2000.00	False
2326	YES	2000.00	2000.00	False
2327	YES	2000.00	2000.00	False
2328	YES	2000.00	2000.00	False
2329	YES	2000.00	2000.00	False
2330	YES	2000.00	2000.00	False
2331	YES	2000.00	2000.00	False
2332	YES	2000.00	2000.00	False
2333	YES	2000.00	2000.00	False
2334	YES	2000.00	2000.00	False
2335	YES	2000.00	2000.00	False
2336	YES	2000.00	2000.00	False
2337	YES	2000.00	2000.00	False
2338	YES	2000.00	2000.00	False
2339	YES	2000.00	2000.00	False
2340	YES	2000.00	2000.00	False
2341	YES	2000.00	2000.00	False
2342	YES	2000.00	2000.00	False
2343	YES	2000.00	2000.00	False
2344	YES	2000.00	2000.00	False
2345	YES	2000.00	2000.00	False
2346	YES	2000.00	2000.00	False
2347	YES	2000.00	2000.00	False
2348	YES	2000.00	2000.00	False
2349	YES	2000.00	2000.00	False

*2.16 Report on Tiles - continued*

Tile	Non-Skewed Tile	Width	Height	Overlap
2350	YES	2000.00	2000.00	False
2351	YES	2000.00	2000.00	False
2352	YES	2000.00	2000.00	False
2353	YES	2000.00	2000.00	False
2354	YES	2000.00	2000.00	False
2355	YES	2000.00	2000.00	False
2356	YES	2000.00	2000.00	False
2357	YES	2000.00	2000.00	False
2358	YES	2000.00	2000.00	False
2359	YES	2000.00	2000.00	False
2360	YES	2000.00	2000.00	False
2361	YES	2000.00	2000.00	False
2362	YES	2000.00	2000.00	False
2363	YES	2000.00	2000.00	False
2364	YES	2000.00	2000.00	False
2365	YES	2000.00	2000.00	False
2366	YES	2000.00	2000.00	False
2367	YES	2000.00	2000.00	False
2368	YES	2000.00	2000.00	False
2369	YES	2000.00	2000.00	False
2370	YES	2000.00	2000.00	False
2371	YES	2000.00	2000.00	False
2372	YES	2000.00	2000.00	False
2373	YES	2000.00	2000.00	False
2374	YES	2000.00	2000.00	False
2375	YES	2000.00	2000.00	False
2376	YES	2000.00	2000.00	False
2377	YES	2000.00	2000.00	False
2378	YES	2000.00	2000.00	False
2379	YES	2000.00	2000.00	False
2380	YES	2000.00	2000.00	False
2381	YES	2000.00	2000.00	False
2382	YES	2000.00	2000.00	False
2383	YES	2000.00	2000.00	False
2384	YES	2000.00	2000.00	False
2385	YES	2000.00	2000.00	False
2386	YES	2000.00	2000.00	False
2387	YES	2000.00	2000.00	False
2388	YES	2000.00	2000.00	False
2389	YES	2000.00	2000.00	False
2390	YES	2000.00	2000.00	False
2391	YES	2000.00	2000.00	False
2392	YES	2000.00	2000.00	False
2393	YES	2000.00	2000.00	False
2394	YES	2000.00	2000.00	False
2395	YES	2000.00	2000.00	False
2396	YES	2000.00	2000.00	False
2397	YES	2000.00	2000.00	False

*2.16 Report on Tiles - continued*

Tile	Non-Skewed Tile	Width	Height	Overlap
2398	YES	2000.00	2000.00	False
2399	YES	2000.00	2000.00	False
2400	YES	2000.00	2000.00	False
2401	YES	2000.00	2000.00	False
2402	YES	2000.00	2000.00	False
2403	YES	2000.00	2000.00	False
2404	YES	2000.00	2000.00	False
2405	YES	2000.00	2000.00	False
2406	YES	2000.00	2000.00	False
2407	YES	2000.00	2000.00	False
2408	YES	2000.00	2000.00	False
2409	YES	2000.00	2000.00	False
2410	YES	2000.00	2000.00	False
2411	YES	2000.00	2000.00	False
2412	YES	2000.00	2000.00	False
2413	YES	2000.00	2000.00	False
2414	YES	2000.00	2000.00	False
2415	YES	2000.00	2000.00	False
2416	YES	2000.00	2000.00	False
2417	YES	2000.00	2000.00	False
2418	YES	2000.00	2000.00	False
2419	YES	2000.00	2000.00	False
2420	YES	2000.00	2000.00	False
2421	YES	2000.00	2000.00	False
2422	YES	2000.00	2000.00	False
2423	YES	2000.00	2000.00	False
2424	YES	2000.00	2000.00	False
2425	YES	2000.00	2000.00	False
2426	YES	2000.00	2000.00	False
2427	YES	2000.00	2000.00	False
2428	YES	2000.00	2000.00	False
2429	YES	2000.00	2000.00	False
2430	YES	2000.00	2000.00	False
2431	YES	2000.00	2000.00	False
2432	YES	2000.00	2000.00	False
2433	YES	2000.00	2000.00	False
2434	YES	2000.00	2000.00	False
2435	YES	2000.00	2000.00	False
2436	YES	2000.00	2000.00	False
2437	YES	2000.00	2000.00	False
2438	YES	2000.00	2000.00	False
2439	YES	2000.00	2000.00	False
2440	YES	2000.00	2000.00	False
2441	YES	2000.00	2000.00	False
2442	YES	2000.00	2000.00	False
2443	YES	2000.00	2000.00	False
2444	YES	2000.00	2000.00	False
2445	YES	2000.00	2000.00	False



*2.16 Report on Tiles - continued*

Tile	Non-Skewed Tile	Width	Height	Overlap
2446	YES	2000.00	2000.00	False
2447	YES	2000.00	2000.00	False
2448	YES	2000.00	2000.00	False
2449	YES	2000.00	2000.00	False
2450	YES	2000.00	2000.00	False
2451	YES	2000.00	2000.00	False
2452	YES	2000.00	2000.00	False
2453	YES	2000.00	2000.00	False
2454	YES	2000.00	2000.00	False
2455	YES	2000.00	2000.00	False
2456	YES	2000.00	2000.00	False
2457	YES	2000.00	2000.00	False
2458	YES	2000.00	2000.00	False
2459	YES	2000.00	2000.00	False
2460	YES	2000.00	2000.00	False
2461	YES	2000.00	2000.00	False
2462	YES	2000.00	2000.00	False
2463	YES	2000.00	2000.00	False
2464	YES	2000.00	2000.00	False
2465	YES	2000.00	2000.00	False
2466	YES	2000.00	2000.00	False
2467	YES	2000.00	2000.00	False
2468	YES	2000.00	2000.00	False
2469	YES	2000.00	2000.00	False
2470	YES	2000.00	2000.00	False
2471	YES	2000.00	2000.00	False
2472	YES	2000.00	2000.00	False
2473	YES	2000.00	2000.00	False
2474	YES	2000.00	2000.00	False
2475	YES	2000.00	2000.00	False
2476	YES	2000.00	2000.00	False
2477	YES	2000.00	2000.00	False
2478	YES	2000.00	2000.00	False
2479	YES	2000.00	2000.00	False
2480	YES	2000.00	2000.00	False
2481	YES	2000.00	2000.00	False
2482	YES	2000.00	2000.00	False
2483	YES	2000.00	2000.00	False
2484	YES	2000.00	2000.00	False
2485	YES	2000.00	2000.00	False
2486	YES	2000.00	2000.00	False
2487	YES	2000.00	2000.00	False
2488	YES	2000.00	2000.00	False
2489	YES	2000.00	2000.00	False
2490	YES	2000.00	2000.00	False
2491	YES	2000.00	2000.00	False
2492	YES	2000.00	2000.00	False
2493	YES	2000.00	2000.00	False

## 2.16 Report on Tiles - continued

Tile	Non-Skewed Tile	Width	Height	Overlap
2494	YES	2000.00	2000.00	False
2495	YES	2000.00	2000.00	False
2496	YES	2000.00	2000.00	False
2497	YES	2000.00	2000.00	False
2498	YES	2000.00	2000.00	False
2499	YES	2000.00	2000.00	False
2500	YES	2000.00	2000.00	False
2501	YES	2000.00	2000.00	False
2502	YES	2000.00	2000.00	False
2503	YES	2000.00	2000.00	False
2504	YES	2000.00	2000.00	False
2505	YES	2000.00	2000.00	False
2506	YES	2000.00	2000.00	False
2507	YES	2000.00	2000.00	False
2508	YES	2000.00	2000.00	False
2509	YES	2000.00	2000.00	False
2510	YES	2000.00	2000.00	False
2511	YES	2000.00	2000.00	False
2512	YES	2000.00	2000.00	False
2513	YES	2000.00	2000.00	False
2514	YES	2000.00	2000.00	False
2515	YES	2000.00	2000.00	False
2516	YES	2000.00	2000.00	False
2517	YES	2000.00	2000.00	False
2518	YES	2000.00	2000.00	False
2519	YES	2000.00	2000.00	False
2520	YES	2000.00	2000.00	False
2521	YES	2000.00	2000.00	False
2522	YES	2000.00	2000.00	False
2523	YES	2000.00	2000.00	False
2524	YES	2000.00	2000.00	False
2525	YES	2000.00	2000.00	False
2526	YES	2000.00	2000.00	False
2527	YES	2000.00	2000.00	False
2528	YES	2000.00	2000.00	False
2529	YES	2000.00	2000.00	False
2530	YES	2000.00	2000.00	False
2531	YES	2000.00	2000.00	False
2532	YES	2000.00	2000.00	False
2533	YES	2000.00	2000.00	False
2534	YES	2000.00	2000.00	False
2535	YES	2000.00	2000.00	False
2536	YES	2000.00	2000.00	False
2537	YES	2000.00	2000.00	False
2538	YES	2000.00	2000.00	False
2539	YES	2000.00	2000.00	False
2540	YES	2000.00	2000.00	False
2541	YES	2000.00	2000.00	False

*2.16 Report on Tiles - continued*

Tile	Non-Skewed Tile	Width	Height	Overlap
2542	YES	2000.00	2000.00	False
2543	YES	2000.00	2000.00	False
2544	YES	2000.00	2000.00	False
2545	YES	2000.00	2000.00	False
2546	YES	2000.00	2000.00	False
2547	YES	2000.00	2000.00	False
2548	YES	2000.00	2000.00	False
2549	YES	2000.00	2000.00	False
2550	YES	2000.00	2000.00	False
2551	YES	2000.00	2000.00	False
2552	YES	2000.00	2000.00	False
2553	YES	2000.00	2000.00	False
2554	YES	2000.00	2000.00	False
2555	YES	2000.00	2000.00	False
2556	YES	2000.00	2000.00	False
2557	YES	2000.00	2000.00	False
2558	YES	2000.00	2000.00	False
2559	YES	2000.00	2000.00	False
2560	YES	2000.00	2000.00	False
2561	YES	2000.00	2000.00	False
2562	YES	2000.00	2000.00	False
2563	YES	2000.00	2000.00	False
2564	YES	2000.00	2000.00	False
2565	YES	2000.00	2000.00	False
2566	YES	2000.00	2000.00	False
2567	YES	2000.00	2000.00	False
2568	YES	2000.00	2000.00	False
2569	YES	2000.00	2000.00	False
2570	YES	2000.00	2000.00	False
2571	YES	2000.00	2000.00	False
2572	YES	2000.00	2000.00	False
2573	YES	2000.00	2000.00	False
2574	YES	2000.00	2000.00	False
2575	YES	2000.00	2000.00	False
2576	YES	2000.00	2000.00	False
2577	YES	2000.00	2000.00	False
2578	YES	2000.00	2000.00	False
2579	YES	2000.00	2000.00	False
2580	YES	2000.00	2000.00	False
2581	YES	2000.00	2000.00	False
2582	YES	2000.00	2000.00	False
2583	YES	2000.00	2000.00	False
2584	YES	2000.00	2000.00	False
2585	YES	2000.00	2000.00	False
2586	YES	2000.00	2000.00	False
2587	YES	2000.00	2000.00	False
2588	YES	2000.00	2000.00	False
2589	YES	2000.00	2000.00	False

## 2.16 Report on Tiles - continued

Tile	Non-Skewed Tile	Width	Height	Overlap
2590	YES	2000.00	2000.00	False
2591	YES	2000.00	2000.00	False
2592	YES	2000.00	2000.00	False
2593	YES	2000.00	2000.00	False
2594	YES	2000.00	2000.00	False
2595	YES	2000.00	2000.00	False
2596	YES	2000.00	2000.00	False
2597	YES	2000.00	2000.00	False
2598	YES	2000.00	2000.00	False
2599	YES	2000.00	2000.00	False
2600	YES	2000.00	2000.00	False
2601	YES	2000.00	2000.00	False
2602	YES	2000.00	2000.00	False
2603	YES	2000.00	2000.00	False
2604	YES	2000.00	2000.00	False
2605	YES	2000.00	2000.00	False
2606	YES	2000.00	2000.00	False
2607	YES	2000.00	2000.00	False
2608	YES	2000.00	2000.00	False
2609	YES	2000.00	2000.00	False
2610	YES	2000.00	2000.00	False
2611	YES	2000.00	2000.00	False
2612	YES	2000.00	2000.00	False
2613	YES	2000.00	2000.00	False
2614	YES	2000.00	2000.00	False
2615	YES	2000.00	2000.00	False
2616	YES	2000.00	2000.00	False
2617	YES	2000.00	2000.00	False
2618	YES	2000.00	2000.00	False
2619	YES	2000.00	2000.00	False
2620	YES	2000.00	2000.00	False
2621	YES	2000.00	2000.00	False
2622	YES	2000.00	2000.00	False
2623	YES	2000.00	2000.00	False
2624	YES	2000.00	2000.00	False
2625	YES	2000.00	2000.00	False
2626	YES	2000.00	2000.00	False
2627	YES	2000.00	2000.00	False
2628	YES	2000.00	2000.00	False
2629	YES	2000.00	2000.00	False
2630	YES	2000.00	2000.00	False
2631	YES	2000.00	2000.00	False
2632	YES	2000.00	2000.00	False
2633	YES	2000.00	2000.00	False
2634	YES	2000.00	2000.00	False
2635	YES	2000.00	2000.00	False
2636	YES	2000.00	2000.00	False
2637	YES	2000.00	2000.00	False

*2.16 Report on Tiles - continued*

Tile	Non-Skewed Tile	Width	Height	Overlap
2638	YES	2000.00	2000.00	False
2639	YES	2000.00	2000.00	False
2640	YES	2000.00	2000.00	False
2641	YES	2000.00	2000.00	False
2642	YES	2000.00	2000.00	False
2643	YES	2000.00	2000.00	False
2644	YES	2000.00	2000.00	False
2645	YES	2000.00	2000.00	False
2646	YES	2000.00	2000.00	False
2647	YES	2000.00	2000.00	False
2648	YES	2000.00	2000.00	False
2649	YES	2000.00	2000.00	False
2650	YES	2000.00	2000.00	False
2651	YES	2000.00	2000.00	False
2652	YES	2000.00	2000.00	False
2653	YES	2000.00	2000.00	False
2654	YES	2000.00	2000.00	False
2655	YES	2000.00	2000.00	False
2656	YES	2000.00	2000.00	False
2657	YES	2000.00	2000.00	False
2658	YES	2000.00	2000.00	False
2659	YES	2000.00	2000.00	False
2660	YES	2000.00	2000.00	False
2661	YES	2000.00	2000.00	False
2662	YES	2000.00	2000.00	False
2663	YES	2000.00	2000.00	False
2664	YES	2000.00	2000.00	False
2665	YES	2000.00	2000.00	False
2666	YES	2000.00	2000.00	False
2667	YES	2000.00	2000.00	False
2668	YES	2000.00	2000.00	False
2669	YES	2000.00	2000.00	False
2670	YES	2000.00	2000.00	False
2671	YES	2000.00	2000.00	False
2672	YES	2000.00	2000.00	False
2673	YES	2000.00	2000.00	False
2674	YES	2000.00	2000.00	False
2675	YES	2000.00	2000.00	False
2676	YES	2000.00	2000.00	False
2677	YES	2000.00	2000.00	False
2678	YES	2000.00	2000.00	False
2679	YES	2000.00	2000.00	False
2680	YES	2000.00	2000.00	False
2681	YES	2000.00	2000.00	False
2682	YES	2000.00	2000.00	False
2683	YES	2000.00	2000.00	False
2684	YES	2000.00	2000.00	False
2685	YES	2000.00	2000.00	False

## 2.16 Report on Tiles - continued

Tile	Non-Skewed Tile	Width	Height	Overlap
2686	YES	2000.00	2000.00	False
2687	YES	2000.00	2000.00	False
2688	YES	2000.00	2000.00	False
2689	YES	2000.00	2000.00	False
2690	YES	2000.00	2000.00	False
2691	YES	2000.00	2000.00	False
2692	YES	2000.00	2000.00	False
2693	YES	2000.00	2000.00	False
2694	YES	2000.00	2000.00	False
2695	YES	2000.00	2000.00	False
2696	YES	2000.00	2000.00	False
2697	YES	2000.00	2000.00	False
2698	YES	2000.00	2000.00	False
2699	YES	2000.00	2000.00	False
2700	YES	2000.00	2000.00	False
2701	YES	2000.00	2000.00	False
2702	YES	2000.00	2000.00	False
2703	YES	2000.00	2000.00	False
2704	YES	2000.00	2000.00	False
2705	YES	2000.00	2000.00	False
2706	YES	2000.00	2000.00	False
2707	YES	2000.00	2000.00	False
2708	YES	2000.00	2000.00	False
2709	YES	2000.00	2000.00	False
2710	YES	2000.00	2000.00	False
2711	YES	2000.00	2000.00	False
2712	YES	2000.00	2000.00	False
2713	YES	2000.00	2000.00	False
2714	YES	2000.00	2000.00	False
2715	YES	2000.00	2000.00	False
2716	YES	2000.00	2000.00	False
2717	YES	2000.00	2000.00	False
2718	YES	2000.00	2000.00	False
2719	YES	2000.00	2000.00	False
2720	YES	2000.00	2000.00	False
2721	YES	2000.00	2000.00	False
2722	YES	2000.00	2000.00	False
2723	YES	2000.00	2000.00	False
2724	YES	2000.00	2000.00	False
2725	YES	2000.00	2000.00	False
2726	YES	2000.00	2000.00	False
2727	YES	2000.00	2000.00	False
2728	YES	2000.00	2000.00	False
2729	YES	2000.00	2000.00	False
2730	YES	2000.00	2000.00	False
2731	YES	2000.00	2000.00	False
2732	YES	2000.00	2000.00	False
2733	YES	2000.00	2000.00	False

*2.16 Report on Tiles - continued*

<u>Tile</u>	<u>Non-Skewed Tile</u>	<u>Width</u>	<u>Height</u>	<u>Overlap</u>
2734	YES	2000.00	2000.00	False
2735	YES	2000.00	2000.00	False
2736	YES	2000.00	2000.00	False
2737	YES	2000.00	2000.00	False
2738	YES	2000.00	2000.00	False
2739	YES	2000.00	2000.00	False
2740	YES	2000.00	2000.00	False
2741	YES	2000.00	2000.00	False
2742	YES	2000.00	2000.00	False
2743	YES	2000.00	2000.00	False
2744	YES	2000.00	2000.00	False
2745	YES	2000.00	2000.00	False
2746	YES	2000.00	2000.00	False
2747	YES	2000.00	2000.00	False
2748	YES	2000.00	2000.00	False
2749	YES	2000.00	2000.00	False
2750	YES	2000.00	2000.00	False
2751	YES	2000.00	2000.00	False
2752	YES	2000.00	2000.00	False
2753	YES	2000.00	2000.00	False
2754	YES	2000.00	2000.00	False
2755	YES	2000.00	2000.00	False
2756	YES	2000.00	2000.00	False
2757	YES	2000.00	2000.00	False
2758	YES	2000.00	2000.00	False
2759	YES	2000.00	2000.00	False
2760	YES	2000.00	2000.00	False
2761	YES	2000.00	2000.00	False
2762	YES	2000.00	2000.00	False
2763	YES	2000.00	2000.00	False
2764	YES	2000.00	2000.00	False
2765	YES	2000.00	2000.00	False
2766	YES	2000.00	2000.00	False
2767	YES	2000.00	2000.00	False
2768	YES	2000.00	2000.00	False
2769	YES	2000.00	2000.00	False
2770	YES	2000.00	2000.00	False
2771	YES	2000.00	2000.00	False
2772	YES	2000.00	2000.00	False
2773	YES	2000.00	2000.00	False
2774	YES	2000.00	2000.00	False
2775	YES	2000.00	2000.00	False
2776	YES	2000.00	2000.00	False
2777	YES	2000.00	2000.00	False
2778	YES	2000.00	2000.00	False
2779	YES	2000.00	2000.00	False
2780	YES	2000.00	2000.00	False
2781	YES	2000.00	2000.00	False

## 2.16 Report on Tiles - continued

Tile	Non-Skewed Tile	Width	Height	Overlap
2782	YES	2000.00	2000.00	False
2783	YES	2000.00	2000.00	False
2784	YES	2000.00	2000.00	False
2785	YES	2000.00	2000.00	False
2786	YES	2000.00	2000.00	False
2787	YES	2000.00	2000.00	False
2788	YES	2000.00	2000.00	False
2789	YES	2000.00	2000.00	False
2790	YES	2000.00	2000.00	False
2791	YES	2000.00	2000.00	False
2792	YES	2000.00	2000.00	False
2793	YES	2000.00	2000.00	False
2794	YES	2000.00	2000.00	False
2795	YES	2000.00	2000.00	False
2796	YES	2000.00	2000.00	False
2797	YES	2000.00	2000.00	False
2798	YES	2000.00	2000.00	False
2799	YES	2000.00	2000.00	False
2800	YES	2000.00	2000.00	False
2801	YES	2000.00	2000.00	False
2802	YES	2000.00	2000.00	False
2803	YES	2000.00	2000.00	False
2804	YES	2000.00	2000.00	False
2805	YES	2000.00	2000.00	False
2806	YES	2000.00	2000.00	False
2807	YES	2000.00	2000.00	False
2808	YES	2000.00	2000.00	False
2809	YES	2000.00	2000.00	False
2810	YES	2000.00	2000.00	False
2811	YES	2000.00	2000.00	False
2812	YES	2000.00	2000.00	False
2813	YES	2000.00	2000.00	False
2814	YES	2000.00	2000.00	False
2815	YES	2000.00	2000.00	False
2816	YES	2000.00	2000.00	False
2817	YES	2000.00	2000.00	False
2818	YES	2000.00	2000.00	False
2819	YES	2000.00	2000.00	False
2820	YES	2000.00	2000.00	False
2821	YES	2000.00	2000.00	False
2822	YES	2000.00	2000.00	False
2823	YES	2000.00	2000.00	False
2824	YES	2000.00	2000.00	False
2825	YES	2000.00	2000.00	False
2826	YES	2000.00	2000.00	False
2827	YES	2000.00	2000.00	False
2828	YES	2000.00	2000.00	False
2829	YES	2000.00	2000.00	False



## 2.16 Report on Tiles - continued

Tile	Non-Skewed Tile	Width	Height	Overlap
2830	YES	2000.00	2000.00	False
2831	YES	2000.00	2000.00	False
2832	YES	2000.00	2000.00	False
2833	YES	2000.00	2000.00	False
2834	YES	2000.00	2000.00	False
2835	YES	2000.00	2000.00	False
2836	YES	2000.00	2000.00	False
2837	YES	2000.00	2000.00	False
2838	YES	2000.00	2000.00	False
2839	YES	2000.00	2000.00	False
2840	YES	2000.00	2000.00	False
2841	YES	2000.00	2000.00	False
2842	YES	2000.00	2000.00	False
2843	YES	2000.00	2000.00	False
2844	YES	2000.00	2000.00	False
2845	YES	2000.00	2000.00	False
2846	YES	2000.00	2000.00	False
2847	YES	2000.00	2000.00	False
2848	YES	2000.00	2000.00	False
2849	YES	2000.00	2000.00	False
2850	YES	2000.00	2000.00	False
2851	YES	2000.00	2000.00	False
2852	YES	2000.00	2000.00	False
2853	YES	2000.00	2000.00	False
2854	YES	2000.00	2000.00	False
2855	YES	2000.00	2000.00	False
2856	YES	2000.00	2000.00	False
2857	YES	2000.00	2000.00	False
2858	YES	2000.00	2000.00	False
2859	YES	2000.00	2000.00	False
2860	YES	2000.00	2000.00	False
2861	YES	2000.00	2000.00	False
2862	YES	2000.00	2000.00	False
2863	YES	2000.00	2000.00	False
2864	YES	2000.00	2000.00	False
2865	YES	2000.00	2000.00	False
2866	YES	2000.00	2000.00	False
2867	YES	2000.00	2000.00	False
2868	YES	2000.00	2000.00	False
2869	YES	2000.00	2000.00	False
2870	YES	2000.00	2000.00	False
2871	YES	2000.00	2000.00	False
2872	YES	2000.00	2000.00	False
2873	YES	2000.00	2000.00	False
2874	YES	2000.00	2000.00	False
2875	YES	2000.00	2000.00	False
2876	YES	2000.00	2000.00	False
2877	YES	2000.00	2000.00	False

## 2.16 Report on Tiles - continued

Tile	Non-Skewed Tile	Width	Height	Overlap
2878	YES	2000.00	2000.00	False
2879	YES	2000.00	2000.00	False
2880	YES	2000.00	2000.00	False
2881	YES	2000.00	2000.00	False
2882	YES	2000.00	2000.00	False
2883	YES	2000.00	2000.00	False
2884	YES	2000.00	2000.00	False
2885	YES	2000.00	2000.00	False
2886	YES	2000.00	2000.00	False
2887	YES	2000.00	2000.00	False
2888	YES	2000.00	2000.00	False
2889	YES	2000.00	2000.00	False
2890	YES	2000.00	2000.00	False
2891	YES	2000.00	2000.00	False
2892	YES	2000.00	2000.00	False
2893	YES	2000.00	2000.00	False
2894	YES	2000.00	2000.00	False
2895	YES	2000.00	2000.00	False
2896	YES	2000.00	2000.00	False
2897	YES	2000.00	2000.00	False
2898	YES	2000.00	2000.00	False
2899	YES	2000.00	2000.00	False
2900	YES	2000.00	2000.00	False
2901	YES	2000.00	2000.00	False
2902	YES	2000.00	2000.00	False
2903	YES	2000.00	2000.00	False
2904	YES	2000.00	2000.00	False
2905	YES	2000.00	2000.00	False
2906	YES	2000.00	2000.00	False
2907	YES	2000.00	2000.00	False
2908	YES	2000.00	2000.00	False
2909	YES	2000.00	2000.00	False
2910	YES	2000.00	2000.00	False
2911	YES	2000.00	2000.00	False
2912	YES	2000.00	2000.00	False
2913	YES	2000.00	2000.00	False
2914	YES	2000.00	2000.00	False
2915	YES	2000.00	2000.00	False
2916	YES	2000.00	2000.00	False
2917	YES	2000.00	2000.00	False
2918	YES	2000.00	2000.00	False
2919	YES	2000.00	2000.00	False
2920	YES	2000.00	2000.00	False
2921	YES	2000.00	2000.00	False
2922	YES	2000.00	2000.00	False
2923	YES	2000.00	2000.00	False
2924	YES	2000.00	2000.00	False
2925	YES	2000.00	2000.00	False

*2.16 Report on Tiles - continued*

Tile	Non-Skewed Tile	Width	Height	Overlap
2926	YES	2000.00	2000.00	False
2927	YES	2000.00	2000.00	False
2928	YES	2000.00	2000.00	False
2929	YES	2000.00	2000.00	False
2930	YES	2000.00	2000.00	False
2931	YES	2000.00	2000.00	False
2932	YES	2000.00	2000.00	False
2933	YES	2000.00	2000.00	False
2934	YES	2000.00	2000.00	False
2935	YES	2000.00	2000.00	False
2936	YES	2000.00	2000.00	False
2937	YES	2000.00	2000.00	False
2938	YES	2000.00	2000.00	False
2939	YES	2000.00	2000.00	False
2940	YES	2000.00	2000.00	False
2941	YES	2000.00	2000.00	False
2942	YES	2000.00	2000.00	False
2943	YES	2000.00	2000.00	False
2944	YES	2000.00	2000.00	False
2945	YES	2000.00	2000.00	False
2946	YES	2000.00	2000.00	False
2947	YES	2000.00	2000.00	False
2948	YES	2000.00	2000.00	False
2949	YES	2000.00	2000.00	False
2950	YES	2000.00	2000.00	False
2951	YES	2000.00	2000.00	False
2952	YES	2000.00	2000.00	False
2953	YES	2000.00	2000.00	False
2954	YES	2000.00	2000.00	False
2955	YES	2000.00	2000.00	False
2956	YES	2000.00	2000.00	False
2957	YES	2000.00	2000.00	False
2958	YES	2000.00	2000.00	False
2959	YES	2000.00	2000.00	False
2960	YES	2000.00	2000.00	False
2961	YES	2000.00	2000.00	False
2962	YES	2000.00	2000.00	False
2963	YES	2000.00	2000.00	False
2964	YES	2000.00	2000.00	False
2965	YES	2000.00	2000.00	False
2966	YES	2000.00	2000.00	False
2967	YES	2000.00	2000.00	False
2968	YES	2000.00	2000.00	False
2969	YES	2000.00	2000.00	False
2970	YES	2000.00	2000.00	False
2971	YES	2000.00	2000.00	False
2972	YES	2000.00	2000.00	False
2973	YES	2000.00	2000.00	False

*2.16 Report on Tiles - continued*

Tile	Non-Skewed Tile	Width	Height	Overlap
2974	YES	2000.00	2000.00	False
2975	YES	2000.00	2000.00	False
2976	YES	2000.00	2000.00	False
2977	YES	2000.00	2000.00	False
2978	YES	2000.00	2000.00	False
2979	YES	2000.00	2000.00	False
2980	YES	2000.00	2000.00	False
2981	YES	2000.00	2000.00	False
2982	YES	2000.00	2000.00	False
2983	YES	2000.00	2000.00	False
2984	YES	2000.00	2000.00	False
2985	YES	2000.00	2000.00	False
2986	YES	2000.00	2000.00	False
2987	YES	2000.00	2000.00	False
2988	YES	2000.00	2000.00	False
2989	YES	2000.00	2000.00	False
2990	YES	2000.00	2000.00	False
2991	YES	2000.00	2000.00	False
2992	YES	2000.00	2000.00	False
2993	YES	2000.00	2000.00	False
2994	YES	2000.00	2000.00	False
2995	YES	2000.00	2000.00	False
2996	YES	2000.00	2000.00	False
2997	YES	2000.00	2000.00	False
2998	YES	2000.00	2000.00	False
2999	YES	2000.00	2000.00	False
3000	YES	2000.00	2000.00	False
3001	YES	2000.00	2000.00	False
3002	YES	2000.00	2000.00	False
3003	YES	2000.00	2000.00	False
3004	YES	2000.00	2000.00	False
3005	YES	2000.00	2000.00	False
3006	YES	2000.00	2000.00	False
3007	YES	2000.00	2000.00	False
3008	YES	2000.00	2000.00	False
3009	YES	2000.00	2000.00	False
3010	YES	2000.00	2000.00	False
3011	YES	2000.00	2000.00	False
3012	YES	2000.00	2000.00	False
3013	YES	2000.00	2000.00	False
3014	YES	2000.00	2000.00	False
3015	YES	2000.00	2000.00	False
3016	YES	2000.00	2000.00	False
3017	YES	2000.00	2000.00	False
3018	YES	2000.00	2000.00	False
3019	YES	2000.00	2000.00	False
3020	YES	2000.00	2000.00	False
3021	YES	2000.00	2000.00	False

## 2.16 Report on Tiles - continued

Tile	Non-Skewed Tile	Width	Height	Overlap
3022	YES	2000.00	2000.00	False
3023	YES	2000.00	2000.00	False
3024	YES	2000.00	2000.00	False
3025	YES	2000.00	2000.00	False
3026	YES	2000.00	2000.00	False
3027	YES	2000.00	2000.00	False
3028	YES	2000.00	2000.00	False
3029	YES	2000.00	2000.00	False
3030	YES	2000.00	2000.00	False
3031	YES	2000.00	2000.00	False
3032	YES	2000.00	2000.00	False
3033	YES	2000.00	2000.00	False
3034	YES	2000.00	2000.00	False
3035	YES	2000.00	2000.00	False
3036	YES	2000.00	2000.00	False
3037	YES	2000.00	2000.00	False
3038	YES	2000.00	2000.00	False
3039	YES	2000.00	2000.00	False
3040	YES	2000.00	2000.00	False
3041	YES	2000.00	2000.00	False
3042	YES	2000.00	2000.00	False
3043	YES	2000.00	2000.00	False
3044	YES	2000.00	2000.00	False
3045	YES	2000.00	2000.00	False
3046	YES	2000.00	2000.00	False
3047	YES	2000.00	2000.00	False
3048	YES	2000.00	2000.00	False
3049	YES	2000.00	2000.00	False
3050	YES	2000.00	2000.00	False
3051	YES	2000.00	2000.00	False
3052	YES	2000.00	2000.00	False
3053	YES	2000.00	2000.00	False
3054	YES	2000.00	2000.00	False
3055	YES	2000.00	2000.00	False
3056	YES	2000.00	2000.00	False
3057	YES	2000.00	2000.00	False
3058	YES	2000.00	2000.00	False
3059	YES	2000.00	2000.00	False
3060	YES	2000.00	2000.00	False
3061	YES	2000.00	2000.00	False
3062	YES	2000.00	2000.00	False
3063	YES	2000.00	2000.00	False
3064	YES	2000.00	2000.00	False
3065	YES	2000.00	2000.00	False
3066	YES	2000.00	2000.00	False
3067	YES	2000.00	2000.00	False
3068	YES	2000.00	2000.00	False
3069	YES	2000.00	2000.00	False

*2.16 Report on Tiles - continued*

Tile	Non-Skewed Tile	Width	Height	Overlap
3070	YES	2000.00	2000.00	False
3071	YES	2000.00	2000.00	False
3072	YES	2000.00	2000.00	False
3073	YES	2000.00	2000.00	False
3074	YES	2000.00	2000.00	False
3075	YES	2000.00	2000.00	False
3076	YES	2000.00	2000.00	False
3077	YES	2000.00	2000.00	False
3078	YES	2000.00	2000.00	False
3079	YES	2000.00	2000.00	False
3080	YES	2000.00	2000.00	False
3081	YES	2000.00	2000.00	False
3082	YES	2000.00	2000.00	False
3083	YES	2000.00	2000.00	False
3084	YES	2000.00	2000.00	False
3085	YES	2000.00	2000.00	False
3086	YES	2000.00	2000.00	False
3087	YES	2000.00	2000.00	False
3088	YES	2000.00	2000.00	False
3089	YES	2000.00	2000.00	False
3090	YES	2000.00	2000.00	False
3091	YES	2000.00	2000.00	False
3092	YES	2000.00	2000.00	False
3093	YES	2000.00	2000.00	False
3094	YES	2000.00	2000.00	False
3095	YES	2000.00	2000.00	False
3096	YES	2000.00	2000.00	False
3097	YES	2000.00	2000.00	False
3098	YES	2000.00	2000.00	False
3099	YES	2000.00	2000.00	False
3100	YES	2000.00	2000.00	False
3101	YES	2000.00	2000.00	False
3102	YES	2000.00	2000.00	False
3103	YES	2000.00	2000.00	False
3104	YES	2000.00	2000.00	False
3105	YES	2000.00	2000.00	False
3106	YES	2000.00	2000.00	False
3107	YES	2000.00	2000.00	False
3108	YES	2000.00	2000.00	False
3109	YES	2000.00	2000.00	False
3110	YES	2000.00	2000.00	False
3111	YES	2000.00	2000.00	False
3112	YES	2000.00	2000.00	False
3113	YES	2000.00	2000.00	False
3114	YES	2000.00	2000.00	False
3115	YES	2000.00	2000.00	False
3116	YES	2000.00	2000.00	False
3117	YES	2000.00	2000.00	False

*2.16 Report on Tiles - continued*

Tile	Non-Skewed Tile	Width	Height	Overlap
3118	YES	2000.00	2000.00	False
3119	YES	2000.00	2000.00	False
3120	YES	2000.00	2000.00	False
3121	YES	2000.00	2000.00	False
3122	YES	2000.00	2000.00	False
3123	YES	2000.00	2000.00	False
3124	YES	2000.00	2000.00	False
3125	YES	2000.00	2000.00	False
3126	YES	2000.00	2000.00	False
3127	YES	2000.00	2000.00	False
3128	YES	2000.00	2000.00	False
3129	YES	2000.00	2000.00	False
3130	YES	2000.00	2000.00	False
3131	YES	2000.00	2000.00	False
3132	YES	2000.00	2000.00	False
3133	YES	2000.00	2000.00	False
3134	YES	2000.00	2000.00	False
3135	YES	2000.00	2000.00	False
3136	YES	2000.00	2000.00	False
3137	YES	2000.00	2000.00	False
3138	YES	2000.00	2000.00	False
3139	YES	2000.00	2000.00	False
3140	YES	2000.00	2000.00	False
3141	YES	2000.00	2000.00	False
3142	YES	2000.00	2000.00	False
3143	YES	2000.00	2000.00	False
3144	YES	2000.00	2000.00	False
3145	YES	2000.00	2000.00	False
3146	YES	2000.00	2000.00	False
3147	YES	2000.00	2000.00	False
3148	YES	2000.00	2000.00	False
3149	YES	2000.00	2000.00	False
3150	YES	2000.00	2000.00	False
3151	YES	2000.00	2000.00	False
3152	YES	2000.00	2000.00	False
3153	YES	2000.00	2000.00	False
3154	YES	2000.00	2000.00	False
3155	YES	2000.00	2000.00	False
3156	YES	2000.00	2000.00	False
3157	YES	2000.00	2000.00	False
3158	YES	2000.00	2000.00	False
3159	YES	2000.00	2000.00	False
3160	YES	2000.00	2000.00	False
3161	YES	2000.00	2000.00	False
3162	YES	2000.00	2000.00	False
3163	YES	2000.00	2000.00	False
3164	YES	2000.00	2000.00	False
3165	YES	2000.00	2000.00	False

*2.16 Report on Tiles - continued*

Tile	Non-Skewed Tile	Width	Height	Overlap
3166	YES	2000.00	2000.00	False
3167	YES	2000.00	2000.00	False
3168	YES	2000.00	2000.00	False
3169	YES	2000.00	2000.00	False
3170	YES	2000.00	2000.00	False
3171	YES	2000.00	2000.00	False
3172	YES	2000.00	2000.00	False
3173	YES	2000.00	2000.00	False
3174	YES	2000.00	2000.00	False
3175	YES	2000.00	2000.00	False
3176	YES	2000.00	2000.00	False
3177	YES	2000.00	2000.00	False
3178	YES	2000.00	2000.00	False
3179	YES	2000.00	2000.00	False
3180	YES	2000.00	2000.00	False
3181	YES	2000.00	2000.00	False
3182	YES	2000.00	2000.00	False
3183	YES	2000.00	2000.00	False
3184	YES	2000.00	2000.00	False
3185	YES	2000.00	2000.00	False
3186	YES	2000.00	2000.00	False
3187	YES	2000.00	2000.00	False
3188	YES	2000.00	2000.00	False
3189	YES	2000.00	2000.00	False
3190	YES	2000.00	2000.00	False
3191	YES	2000.00	2000.00	False
3192	YES	2000.00	2000.00	False
3193	YES	2000.00	2000.00	False
3194	YES	2000.00	2000.00	False
3195	YES	2000.00	2000.00	False
3196	YES	2000.00	2000.00	False
3197	YES	2000.00	2000.00	False
3198	YES	2000.00	2000.00	False
3199	YES	2000.00	2000.00	False
3200	YES	2000.00	2000.00	False
3201	YES	2000.00	2000.00	False
3202	YES	2000.00	2000.00	False
3203	YES	2000.00	2000.00	False
3204	YES	2000.00	2000.00	False
3205	YES	2000.00	2000.00	False
3206	YES	2000.00	2000.00	False
3207	YES	2000.00	2000.00	False
3208	YES	2000.00	2000.00	False
3209	YES	2000.00	2000.00	False
3210	YES	2000.00	2000.00	False
3211	YES	2000.00	2000.00	False
3212	YES	2000.00	2000.00	False
3213	YES	2000.00	2000.00	False



*2.16 Report on Tiles - continued*

Tile	Non-Skewed Tile	Width	Height	Overlap
3214	YES	2000.00	2000.00	False
3215	YES	2000.00	2000.00	False
3216	YES	2000.00	2000.00	False
3217	YES	2000.00	2000.00	False
3218	YES	2000.00	2000.00	False
3219	YES	2000.00	2000.00	False
3220	YES	2000.00	2000.00	False
3221	YES	2000.00	2000.00	False
3222	YES	2000.00	2000.00	False
3223	YES	2000.00	2000.00	False
3224	YES	2000.00	2000.00	False
3225	YES	2000.00	2000.00	False
3226	YES	2000.00	2000.00	False
3227	YES	2000.00	2000.00	False
3228	YES	2000.00	2000.00	False
3229	YES	2000.00	2000.00	False
3230	YES	2000.00	2000.00	False
3231	YES	2000.00	2000.00	False
3232	YES	2000.00	2000.00	False
3233	YES	2000.00	2000.00	False
3234	YES	2000.00	2000.00	False
3235	YES	2000.00	2000.00	False
3236	YES	2000.00	2000.00	False
3237	YES	2000.00	2000.00	False
3238	YES	2000.00	2000.00	False
3239	YES	2000.00	2000.00	False
3240	YES	2000.00	2000.00	False
3241	YES	2000.00	2000.00	False
3242	YES	2000.00	2000.00	False
3243	YES	2000.00	2000.00	False
3244	YES	2000.00	2000.00	False
3245	YES	2000.00	2000.00	False
3246	YES	2000.00	2000.00	False
3247	YES	2000.00	2000.00	False
3248	YES	2000.00	2000.00	False
3249	YES	2000.00	2000.00	False
3250	YES	2000.00	2000.00	False
3251	YES	2000.00	2000.00	False
3252	YES	2000.00	2000.00	False
3253	YES	2000.00	2000.00	False
3254	YES	2000.00	2000.00	False
3255	YES	2000.00	2000.00	False
3256	YES	2000.00	2000.00	False
3257	YES	2000.00	2000.00	False
3258	YES	2000.00	2000.00	False
3259	YES	2000.00	2000.00	False
3260	YES	2000.00	2000.00	False
3261	YES	2000.00	2000.00	False

## 2.16 Report on Tiles - continued

Tile	Non-Skewed Tile	Width	Height	Overlap
3262	YES	2000.00	2000.00	False
3263	YES	2000.00	2000.00	False
3264	YES	2000.00	2000.00	False
3265	YES	2000.00	2000.00	False
3266	YES	2000.00	2000.00	False
3267	YES	2000.00	2000.00	False
3268	YES	2000.00	2000.00	False
3269	YES	2000.00	2000.00	False
3270	YES	2000.00	2000.00	False
3271	YES	2000.00	2000.00	False
3272	YES	2000.00	2000.00	False
3273	YES	2000.00	2000.00	False
3274	YES	2000.00	2000.00	False
3275	YES	2000.00	2000.00	False
3276	YES	2000.00	2000.00	False
3277	YES	2000.00	2000.00	False
3278	YES	2000.00	2000.00	False
3279	YES	2000.00	2000.00	False
3280	YES	2000.00	2000.00	False
3281	YES	2000.00	2000.00	False
3282	YES	2000.00	2000.00	False
3283	YES	2000.00	2000.00	False
3284	YES	2000.00	2000.00	False
3285	YES	2000.00	2000.00	False
3286	YES	2000.00	2000.00	False
3287	YES	2000.00	2000.00	False
3288	YES	2000.00	2000.00	False
3289	YES	2000.00	2000.00	False
3290	YES	2000.00	2000.00	False
3291	YES	2000.00	2000.00	False
3292	YES	2000.00	2000.00	False
3293	YES	2000.00	2000.00	False
3294	YES	2000.00	2000.00	False
3295	YES	2000.00	2000.00	False
3296	YES	2000.00	2000.00	False
3297	YES	2000.00	2000.00	False
3298	YES	2000.00	2000.00	False
3299	YES	2000.00	2000.00	False
3300	YES	2000.00	2000.00	False
3301	YES	2000.00	2000.00	False
3302	YES	2000.00	2000.00	False
3303	YES	2000.00	2000.00	False
3304	YES	2000.00	2000.00	False
3305	YES	2000.00	2000.00	False
3306	YES	2000.00	2000.00	False
3307	YES	2000.00	2000.00	False
3308	YES	2000.00	2000.00	False
3309	YES	2000.00	2000.00	False

*2.16 Report on Tiles - continued*

Tile	Non-Skewed Tile	Width	Height	Overlap
3310	YES	2000.00	2000.00	False
3311	YES	2000.00	2000.00	False
3312	YES	2000.00	2000.00	False
3313	YES	2000.00	2000.00	False
3314	YES	2000.00	2000.00	False
3315	YES	2000.00	2000.00	False
3316	YES	2000.00	2000.00	False
3317	YES	2000.00	2000.00	False
3318	YES	2000.00	2000.00	False
3319	YES	2000.00	2000.00	False
3320	YES	2000.00	2000.00	False
3321	YES	2000.00	2000.00	False
3322	YES	2000.00	2000.00	False
3323	YES	2000.00	2000.00	False
3324	YES	2000.00	2000.00	False
3325	YES	2000.00	2000.00	False
3326	YES	2000.00	2000.00	False
3327	YES	2000.00	2000.00	False
3328	YES	2000.00	2000.00	False
3329	YES	2000.00	2000.00	False
3330	YES	2000.00	2000.00	False
3331	YES	2000.00	2000.00	False
3332	YES	2000.00	2000.00	False
3333	YES	2000.00	2000.00	False
3334	YES	2000.00	2000.00	False
3335	YES	2000.00	2000.00	False
3336	YES	2000.00	2000.00	False
3337	YES	2000.00	2000.00	False
3338	YES	2000.00	2000.00	False
3339	YES	2000.00	2000.00	False
3340	YES	2000.00	2000.00	False
3341	YES	2000.00	2000.00	False
3342	YES	2000.00	2000.00	False
3343	YES	2000.00	2000.00	False
3344	YES	2000.00	2000.00	False
3345	YES	2000.00	2000.00	False
3346	YES	2000.00	2000.00	False
3347	YES	2000.00	2000.00	False
3348	YES	2000.00	2000.00	False
3349	YES	2000.00	2000.00	False
3350	YES	2000.00	2000.00	False
3351	YES	2000.00	2000.00	False
3352	YES	2000.00	2000.00	False
3353	YES	2000.00	2000.00	False
3354	YES	2000.00	2000.00	False
3355	YES	2000.00	2000.00	False
3356	YES	2000.00	2000.00	False
3357	YES	2000.00	2000.00	False

*2.16 Report on Tiles - continued*

Tile	Non-Skewed Tile	Width	Height	Overlap
3358	YES	2000.00	2000.00	False
3359	YES	2000.00	2000.00	False
3360	YES	2000.00	2000.00	False
3361	YES	2000.00	2000.00	False
3362	YES	2000.00	2000.00	False
3363	YES	2000.00	2000.00	False
3364	YES	2000.00	2000.00	False
3365	YES	2000.00	2000.00	False
3366	YES	2000.00	2000.00	False
3367	YES	2000.00	2000.00	False
3368	YES	2000.00	2000.00	False
3369	YES	2000.00	2000.00	False
3370	YES	2000.00	2000.00	False
3371	YES	2000.00	2000.00	False
3372	YES	2000.00	2000.00	False
3373	YES	2000.00	2000.00	False
3374	YES	2000.00	2000.00	False
3375	YES	2000.00	2000.00	False
3376	YES	2000.00	2000.00	False
3377	YES	2000.00	2000.00	False
3378	YES	2000.00	2000.00	False
3379	YES	2000.00	2000.00	False
3380	YES	2000.00	2000.00	False
3381	YES	2000.00	2000.00	False
3382	YES	2000.00	2000.00	False
3383	YES	2000.00	2000.00	False
3384	YES	2000.00	2000.00	False
3385	YES	2000.00	2000.00	False
3386	YES	2000.00	2000.00	False
3387	YES	2000.00	2000.00	False
3388	YES	2000.00	2000.00	False
3389	YES	2000.00	2000.00	False
3390	YES	2000.00	2000.00	False
3391	YES	2000.00	2000.00	False
3392	YES	2000.00	2000.00	False
3393	YES	2000.00	2000.00	False
3394	YES	2000.00	2000.00	False
3395	YES	2000.00	2000.00	False
3396	YES	2000.00	2000.00	False
3397	YES	2000.00	2000.00	False
3398	YES	2000.00	2000.00	False
3399	YES	2000.00	2000.00	False
3400	YES	2000.00	2000.00	False
3401	YES	2000.00	2000.00	False
3402	YES	2000.00	2000.00	False
3403	YES	2000.00	2000.00	False
3404	YES	2000.00	2000.00	False
3405	YES	2000.00	2000.00	False

*2.16 Report on Tiles - continued*

Tile	Non-Skewed Tile	Width	Height	Overlap
3406	YES	2000.00	2000.00	False
3407	YES	2000.00	2000.00	False
3408	YES	2000.00	2000.00	False
3409	YES	2000.00	2000.00	False
3410	YES	2000.00	2000.00	False
3411	YES	2000.00	2000.00	False
3412	YES	2000.00	2000.00	False
3413	YES	2000.00	2000.00	False
3414	YES	2000.00	2000.00	False
3415	YES	2000.00	2000.00	False
3416	YES	2000.00	2000.00	False
3417	YES	2000.00	2000.00	False
3418	YES	2000.00	2000.00	False
3419	YES	2000.00	2000.00	False
3420	YES	2000.00	2000.00	False
3421	YES	2000.00	2000.00	False
3422	YES	2000.00	2000.00	False
3423	YES	2000.00	2000.00	False
3424	YES	2000.00	2000.00	False
3425	YES	2000.00	2000.00	False
3426	YES	2000.00	2000.00	False
3427	YES	2000.00	2000.00	False
3428	YES	2000.00	2000.00	False
3429	YES	2000.00	2000.00	False
3430	YES	2000.00	2000.00	False
3431	YES	2000.00	2000.00	False
3432	YES	2000.00	2000.00	False
3433	YES	2000.00	2000.00	False
3434	YES	2000.00	2000.00	False
3435	YES	2000.00	2000.00	False
3436	YES	2000.00	2000.00	False
3437	YES	2000.00	2000.00	False
3438	YES	2000.00	2000.00	False
3439	YES	2000.00	2000.00	False
3440	YES	2000.00	2000.00	False
3441	YES	2000.00	2000.00	False
3442	YES	2000.00	2000.00	False
3443	YES	2000.00	2000.00	False
3444	YES	2000.00	2000.00	False
3445	YES	2000.00	2000.00	False
3446	YES	2000.00	2000.00	False
3447	YES	2000.00	2000.00	False
3448	YES	2000.00	2000.00	False
3449	YES	2000.00	2000.00	False
3450	YES	2000.00	2000.00	False
3451	YES	2000.00	2000.00	False
3452	YES	2000.00	2000.00	False
3453	YES	2000.00	2000.00	False

## 2.16 Report on Tiles - continued

Tile	Non-Skewed Tile	Width	Height	Overlap
3454	YES	2000.00	2000.00	False
3455	YES	2000.00	2000.00	False
3456	YES	2000.00	2000.00	False
3457	YES	2000.00	2000.00	False
3458	YES	2000.00	2000.00	False
3459	YES	2000.00	2000.00	False
3460	YES	2000.00	2000.00	False
3461	YES	2000.00	2000.00	False
3462	YES	2000.00	2000.00	False
3463	YES	2000.00	2000.00	False
3464	YES	2000.00	2000.00	False
3465	YES	2000.00	2000.00	False
3466	YES	2000.00	2000.00	False
3467	YES	2000.00	2000.00	False
3468	YES	2000.00	2000.00	False
3469	YES	2000.00	2000.00	False
3470	YES	2000.00	2000.00	False
3471	YES	2000.00	2000.00	False
3472	YES	2000.00	2000.00	False
3473	YES	2000.00	2000.00	False
3474	YES	2000.00	2000.00	False
3475	YES	2000.00	2000.00	False
3476	YES	2000.00	2000.00	False
3477	YES	2000.00	2000.00	False
3478	YES	2000.00	2000.00	False
3479	YES	2000.00	2000.00	False
3480	YES	2000.00	2000.00	False
3481	YES	2000.00	2000.00	False
3482	YES	2000.00	2000.00	False
3483	YES	2000.00	2000.00	False
3484	YES	2000.00	2000.00	False
3485	YES	2000.00	2000.00	False
3486	YES	2000.00	2000.00	False
3487	YES	2000.00	2000.00	False
3488	YES	2000.00	2000.00	False
3489	YES	2000.00	2000.00	False
3490	YES	2000.00	2000.00	False
3491	YES	2000.00	2000.00	False
3492	YES	2000.00	2000.00	False
3493	YES	2000.00	2000.00	False
3494	YES	2000.00	2000.00	False
3495	YES	2000.00	2000.00	False
3496	YES	2000.00	2000.00	False
3497	YES	2000.00	2000.00	False
3498	YES	2000.00	2000.00	False
3499	YES	2000.00	2000.00	False
3500	YES	2000.00	2000.00	False
3501	YES	2000.00	2000.00	False

*2.16 Report on Tiles - continued*

Tile	Non-Skewed Tile	Width	Height	Overlap
3502	YES	2000.00	2000.00	False
3503	YES	2000.00	2000.00	False
3504	YES	2000.00	2000.00	False
3505	YES	2000.00	2000.00	False
3506	YES	2000.00	2000.00	False
3507	YES	2000.00	2000.00	False
3508	YES	2000.00	2000.00	False
3509	YES	2000.00	2000.00	False
3510	YES	2000.00	2000.00	False
3511	YES	2000.00	2000.00	False
3512	YES	2000.00	2000.00	False
3513	YES	2000.00	2000.00	False
3514	YES	2000.00	2000.00	False
3515	YES	2000.00	2000.00	False
3516	YES	2000.00	2000.00	False
3517	YES	2000.00	2000.00	False
3518	YES	2000.00	2000.00	False
3519	YES	2000.00	2000.00	False
3520	YES	2000.00	2000.00	False
3521	YES	2000.00	2000.00	False
3522	YES	2000.00	2000.00	False
3523	YES	2000.00	2000.00	False
3524	YES	2000.00	2000.00	False
3525	YES	2000.00	2000.00	False
3526	YES	2000.00	2000.00	False
3527	YES	2000.00	2000.00	False
3528	YES	2000.00	2000.00	False
3529	YES	2000.00	2000.00	False
3530	YES	2000.00	2000.00	False
3531	YES	2000.00	2000.00	False
3532	YES	2000.00	2000.00	False
3533	YES	2000.00	2000.00	False
3534	YES	2000.00	2000.00	False
3535	YES	2000.00	2000.00	False
3536	YES	2000.00	2000.00	False
3537	YES	2000.00	2000.00	False
3538	YES	2000.00	2000.00	False
3539	YES	2000.00	2000.00	False
3540	YES	2000.00	2000.00	False
3541	YES	2000.00	2000.00	False
3542	YES	2000.00	2000.00	False
3543	YES	2000.00	2000.00	False
3544	YES	2000.00	2000.00	False
3545	YES	2000.00	2000.00	False
3546	YES	2000.00	2000.00	False
3547	YES	2000.00	2000.00	False
3548	YES	2000.00	2000.00	False
3549	YES	2000.00	2000.00	False

*2.16 Report on Tiles - continued*

Tile	Non-Skewed Tile	Width	Height	Overlap
3550	YES	2000.00	2000.00	False
3551	YES	2000.00	2000.00	False
3552	YES	2000.00	2000.00	False
3553	YES	2000.00	2000.00	False
3554	YES	2000.00	2000.00	False
3555	YES	2000.00	2000.00	False
3556	YES	2000.00	2000.00	False
3557	YES	2000.00	2000.00	False
3558	YES	2000.00	2000.00	False
3559	YES	2000.00	2000.00	False
3560	YES	2000.00	2000.00	False
3561	YES	2000.00	2000.00	False
3562	YES	2000.00	2000.00	False
3563	YES	2000.00	2000.00	False
3564	YES	2000.00	2000.00	False
3565	YES	2000.00	2000.00	False
3566	YES	2000.00	2000.00	False
3567	YES	2000.00	2000.00	False
3568	YES	2000.00	2000.00	False
3569	YES	2000.00	2000.00	False
3570	YES	2000.00	2000.00	False
3571	YES	2000.00	2000.00	False
3572	YES	2000.00	2000.00	False
3573	YES	2000.00	2000.00	False
3574	YES	2000.00	2000.00	False
3575	YES	2000.00	2000.00	False
3576	YES	2000.00	2000.00	False
3577	YES	2000.00	2000.00	False
3578	YES	2000.00	2000.00	False
3579	YES	2000.00	2000.00	False
3580	YES	2000.00	2000.00	False
3581	YES	2000.00	2000.00	False
3582	YES	2000.00	2000.00	False
3583	YES	2000.00	2000.00	False
3584	YES	2000.00	2000.00	False
3585	YES	2000.00	2000.00	False
3586	YES	2000.00	2000.00	False
3587	YES	2000.00	2000.00	False
3588	YES	2000.00	2000.00	False
3589	YES	2000.00	2000.00	False
3590	YES	2000.00	2000.00	False
3591	YES	2000.00	2000.00	False
3592	YES	2000.00	2000.00	False
3593	YES	2000.00	2000.00	False
3594	YES	2000.00	2000.00	False
3595	YES	2000.00	2000.00	False
3596	YES	2000.00	2000.00	False
3597	YES	2000.00	2000.00	False



## 2.16 Report on Tiles - continued

Tile	Non-Skewed Tile	Width	Height	Overlap
3598	YES	2000.00	2000.00	False
3599	YES	2000.00	2000.00	False
3600	YES	2000.00	2000.00	False
3601	YES	2000.00	2000.00	False
3602	YES	2000.00	2000.00	False
3603	YES	2000.00	2000.00	False
3604	YES	2000.00	2000.00	False
3605	YES	2000.00	2000.00	False
3606	YES	2000.00	2000.00	False
3607	YES	2000.00	2000.00	False
3608	YES	2000.00	2000.00	False
3609	YES	2000.00	2000.00	False
3610	YES	2000.00	2000.00	False
3611	YES	2000.00	2000.00	False
3612	YES	2000.00	2000.00	False
3613	YES	2000.00	2000.00	False
3614	YES	2000.00	2000.00	False
3615	YES	2000.00	2000.00	False
3616	YES	2000.00	2000.00	False
3617	YES	2000.00	2000.00	False
3618	YES	2000.00	2000.00	False
3619	YES	2000.00	2000.00	False
3620	YES	2000.00	2000.00	False
3621	YES	2000.00	2000.00	False
3622	YES	2000.00	2000.00	False
3623	YES	2000.00	2000.00	False
3624	YES	2000.00	2000.00	False
3625	YES	2000.00	2000.00	False
3626	YES	2000.00	2000.00	False
3627	YES	2000.00	2000.00	False
3628	YES	2000.00	2000.00	False
3629	YES	2000.00	2000.00	False
3630	YES	2000.00	2000.00	False
3631	YES	2000.00	2000.00	False
3632	YES	2000.00	2000.00	False
3633	YES	2000.00	2000.00	False
3634	YES	2000.00	2000.00	False
3635	YES	2000.00	2000.00	False
3636	YES	2000.00	2000.00	False
3637	YES	2000.00	2000.00	False
3638	YES	2000.00	2000.00	False
3639	YES	2000.00	2000.00	False
3640	YES	2000.00	2000.00	False
3641	YES	2000.00	2000.00	False
3642	YES	2000.00	2000.00	False
3643	YES	2000.00	2000.00	False
3644	YES	2000.00	2000.00	False
3645	YES	2000.00	2000.00	False

*2.16 Report on Tiles - continued*

<u>Tile</u>	<u>Non-Skewed Tile</u>	<u>Width</u>	<u>Height</u>	<u>Overlap</u>
3646	YES	2000.00	2000.00	False
3647	YES	2000.00	2000.00	False
3648	YES	2000.00	2000.00	False
3649	YES	2000.00	2000.00	False
3650	YES	2000.00	2000.00	False
3651	YES	2000.00	2000.00	False
3652	YES	2000.00	2000.00	False
3653	YES	2000.00	2000.00	False
3654	YES	2000.00	2000.00	False
3655	YES	2000.00	2000.00	False
3656	YES	2000.00	2000.00	False
3657	YES	2000.00	2000.00	False
3658	YES	2000.00	2000.00	False
3659	YES	2000.00	2000.00	False
3660	YES	2000.00	2000.00	False
3661	YES	2000.00	2000.00	False
3662	YES	2000.00	2000.00	False
3663	YES	2000.00	2000.00	False
3664	YES	2000.00	2000.00	False
3665	YES	2000.00	2000.00	False
3666	YES	2000.00	2000.00	False
3667	YES	2000.00	2000.00	False
3668	YES	2000.00	2000.00	False
3669	YES	2000.00	2000.00	False
3670	YES	2000.00	2000.00	False
3671	YES	2000.00	2000.00	False
3672	YES	2000.00	2000.00	False
3673	YES	2000.00	2000.00	False
3674	YES	2000.00	2000.00	False
3675	YES	2000.00	2000.00	False
3676	YES	2000.00	2000.00	False
3677	YES	2000.00	2000.00	False
3678	YES	2000.00	2000.00	False
3679	YES	2000.00	2000.00	False
3680	YES	2000.00	2000.00	False
3681	YES	2000.00	2000.00	False
3682	YES	2000.00	2000.00	False
3683	YES	2000.00	2000.00	False
3684	YES	2000.00	2000.00	False
3685	YES	2000.00	2000.00	False
3686	YES	2000.00	2000.00	False
3687	YES	2000.00	2000.00	False
3688	YES	2000.00	2000.00	False
3689	YES	2000.00	2000.00	False
3690	YES	2000.00	2000.00	False
3691	YES	2000.00	2000.00	False
3692	YES	2000.00	2000.00	False
3693	YES	2000.00	2000.00	False

*2.16 Report on Tiles - continued*

Tile	Non-Skewed Tile	Width	Height	Overlap
3694	YES	2000.00	2000.00	False
3695	YES	2000.00	2000.00	False
3696	YES	2000.00	2000.00	False
3697	YES	2000.00	2000.00	False
3698	YES	2000.00	2000.00	False
3699	YES	2000.00	2000.00	False
3700	YES	2000.00	2000.00	False
3701	YES	2000.00	2000.00	False
3702	YES	2000.00	2000.00	False
3703	YES	2000.00	2000.00	False
3704	YES	2000.00	2000.00	False
3705	YES	2000.00	2000.00	False
3706	YES	2000.00	2000.00	False
3707	YES	2000.00	2000.00	False
3708	YES	2000.00	2000.00	False
3709	YES	2000.00	2000.00	False
3710	YES	2000.00	2000.00	False
3711	YES	2000.00	2000.00	False
3712	YES	2000.00	2000.00	False
3713	YES	2000.00	2000.00	False
3714	YES	2000.00	2000.00	False
3715	YES	2000.00	2000.00	False
3716	YES	2000.00	2000.00	False
3717	YES	2000.00	2000.00	False
3718	YES	2000.00	2000.00	False
3719	YES	2000.00	2000.00	False
3720	YES	2000.00	2000.00	False
3721	YES	2000.00	2000.00	False
3722	YES	2000.00	2000.00	False
3723	YES	2000.00	2000.00	False
3724	YES	2000.00	2000.00	False
3725	YES	2000.00	2000.00	False
3726	YES	2000.00	2000.00	False
3727	YES	2000.00	2000.00	False
3728	YES	2000.00	2000.00	False
3729	YES	2000.00	2000.00	False
3730	YES	2000.00	2000.00	False
3731	YES	2000.00	2000.00	False
3732	YES	2000.00	2000.00	False
3733	YES	2000.00	2000.00	False
3734	YES	2000.00	2000.00	False
3735	YES	2000.00	2000.00	False
3736	YES	2000.00	2000.00	False
3737	YES	2000.00	2000.00	False
3738	YES	2000.00	2000.00	False
3739	YES	2000.00	2000.00	False
3740	YES	2000.00	2000.00	False
3741	YES	2000.00	2000.00	False

*2.16 Report on Tiles - continued*

Tile	Non-Skewed Tile	Width	Height	Overlap
3742	YES	2000.00	2000.00	False
3743	YES	2000.00	2000.00	False
3744	YES	2000.00	2000.00	False
3745	YES	2000.00	2000.00	False
3746	YES	2000.00	2000.00	False
3747	YES	2000.00	2000.00	False
3748	YES	2000.00	2000.00	False
3749	YES	2000.00	2000.00	False
3750	YES	2000.00	2000.00	False
3751	YES	2000.00	2000.00	False
3752	YES	2000.00	2000.00	False
3753	YES	2000.00	2000.00	False
3754	YES	2000.00	2000.00	False
3755	YES	2000.00	2000.00	False
3756	YES	2000.00	2000.00	False
3757	YES	2000.00	2000.00	False
3758	YES	2000.00	2000.00	False
3759	YES	2000.00	2000.00	False
3760	YES	2000.00	2000.00	False
3761	YES	2000.00	2000.00	False
3762	YES	2000.00	2000.00	False
3763	YES	2000.00	2000.00	False
3764	YES	2000.00	2000.00	False
3765	YES	2000.00	2000.00	False
3766	YES	2000.00	2000.00	False
3767	YES	2000.00	2000.00	False
3768	YES	2000.00	2000.00	False
3769	YES	2000.00	2000.00	False
3770	YES	2000.00	2000.00	False
3771	YES	2000.00	2000.00	False
3772	YES	2000.00	2000.00	False
3773	YES	2000.00	2000.00	False
3774	YES	2000.00	2000.00	False
3775	YES	2000.00	2000.00	False
3776	YES	2000.00	2000.00	False
3777	YES	2000.00	2000.00	False
3778	YES	2000.00	2000.00	False
3779	YES	2000.00	2000.00	False
3780	YES	2000.00	2000.00	False
3781	YES	2000.00	2000.00	False
3782	YES	2000.00	2000.00	False
3783	YES	2000.00	2000.00	False
3784	YES	2000.00	2000.00	False
3785	YES	2000.00	2000.00	False
3786	YES	2000.00	2000.00	False
3787	YES	2000.00	2000.00	False
3788	YES	2000.00	2000.00	False
3789	YES	2000.00	2000.00	False

*2.16 Report on Tiles - continued*

Tile	Non-Skewed Tile	Width	Height	Overlap
3790	YES	2000.00	2000.00	False
3791	YES	2000.00	2000.00	False
3792	YES	2000.00	2000.00	False
3793	YES	2000.00	2000.00	False
3794	YES	2000.00	2000.00	False
3795	YES	2000.00	2000.00	False
3796	YES	2000.00	2000.00	False
3797	YES	2000.00	2000.00	False
3798	YES	2000.00	2000.00	False
3799	YES	2000.00	2000.00	False
3800	YES	2000.00	2000.00	False
3801	YES	2000.00	2000.00	False
3802	YES	2000.00	2000.00	False
3803	YES	2000.00	2000.00	False
3804	YES	2000.00	2000.00	False
3805	YES	2000.00	2000.00	False
3806	YES	2000.00	2000.00	False
3807	YES	2000.00	2000.00	False
3808	YES	2000.00	2000.00	False
3809	YES	2000.00	2000.00	False
3810	YES	2000.00	2000.00	False
3811	YES	2000.00	2000.00	False
3812	YES	2000.00	2000.00	False
3813	YES	2000.00	2000.00	False
3814	YES	2000.00	2000.00	False
3815	YES	2000.00	2000.00	False
3816	YES	2000.00	2000.00	False
3817	YES	2000.00	2000.00	False
3818	YES	2000.00	2000.00	False
3819	YES	2000.00	2000.00	False
3820	YES	2000.00	2000.00	False
3821	YES	2000.00	2000.00	False
3822	YES	2000.00	2000.00	False
3823	YES	2000.00	2000.00	False
3824	YES	2000.00	2000.00	False
3825	YES	2000.00	2000.00	False
3826	YES	2000.00	2000.00	False
3827	YES	2000.00	2000.00	False
3828	YES	2000.00	2000.00	False
3829	YES	2000.00	2000.00	False
3830	YES	2000.00	2000.00	False
3831	YES	2000.00	2000.00	False
3832	YES	2000.00	2000.00	False
3833	YES	2000.00	2000.00	False
3834	YES	2000.00	2000.00	False
3835	YES	2000.00	2000.00	False
3836	YES	2000.00	2000.00	False
3837	YES	2000.00	2000.00	False

## 2.16 Report on Tiles - continued

<u>Tile</u>	<u>Non-Skewed Tile</u>	<u>Width</u>	<u>Height</u>	<u>Overlap</u>
3838	YES	2000.00	2000.00	False
3839	YES	2000.00	2000.00	False
3840	YES	2000.00	2000.00	False
3841	YES	2000.00	2000.00	False
3842	YES	2000.00	2000.00	False
3843	YES	2000.00	2000.00	False
3844	YES	2000.00	2000.00	False
3845	YES	2000.00	2000.00	False
3846	YES	2000.00	2000.00	False
3847	YES	2000.00	2000.00	False
3848	YES	2000.00	2000.00	False
3849	YES	2000.00	2000.00	False
3850	YES	2000.00	2000.00	False
3851	YES	2000.00	2000.00	False
3852	YES	2000.00	2000.00	False
3853	YES	2000.00	2000.00	False
3854	YES	2000.00	2000.00	False
3855	YES	2000.00	2000.00	False
3856	YES	2000.00	2000.00	False
3857	YES	2000.00	2000.00	False
3858	YES	2000.00	2000.00	False
3859	YES	2000.00	2000.00	False
3860	YES	2000.00	2000.00	False
3861	YES	2000.00	2000.00	False
3862	YES	2000.00	2000.00	False
3863	YES	2000.00	2000.00	False

## *Skipped Tests*

- 1.7 Overview of Scan Angles Exceeding Limitations
- 2.14 Overview of Classification Accuracy
- 2.15 Overview of Classification Consistency