

Cumberland County 2nd Delivery Final QAQC

Detailed LiDAR QA/QC Report

Report generated on 5/13/2013

This document reports on compliance with the USGS National Geospatial Program LiDAR Base Specification Version 1.0. The complete specification, which also contains a list of abbreviations, acronyms, and a glossary of related terms, can be found [here](#).

0.0 Report on LAS Statistics (By Tile)

The purpose of this section is to show detailed LAS statistics that MARS typically reports on but are not entirely covered by the USGS NGP LiDAR Base Specification Version 1.0. A user may find this useful by inspecting the values for expected ranges, values, etc., and looking for outliers that would indicate an acquisition or processing error.

[Classified Files - E:\Cumberland County IDOT District 7 Final Derivatives 2nd Delivery\las](E:\Cumberland County IDOT District 7 Final Derivatives 2nd Delivery\las)

Horizontal Units: US Survey Feet Vertical Units: US Survey Feet

Number of classified LAS files: 2734

All LAS statistic information can be reviewed in a geographic manner by accessing the shapefile located at

E:\Cumberland County IDOT District 7 Final Derivatives 2nd Delivery\QAQC\0_0\Cumberland Tile Index.shp

TNAME	Point Density	Average GSD	Total Points	X Min	X Max	Y Min	Y Max	Z Min	Z MAX	GPS Min	GPS Max	1st Returns	2nd Returns	3rd Returns	Other Returns	Min Int	Max Int	Mean Int	Flightlines
1000_908	0.13	2.76	585,310	1000000.00	1001999.99	908000.00	909999.99	566.35	677.57	-14162604.24	-13949312.45	526,692	41,094	15,152	2,372	01	122	28	1901,1891,1911,1921
1000_910	0.13	2.82	520,835	1000000.00	1001999.99	910000.00	911999.99	565.05	660.87	-14164267.71	-14158607.47	504,496	12,420	3,521	398	01	71	35	1911,1921,1901,1931
1000_912	0.12	2.84	681,399	1000000.00	1001999.98	912000.00	913999.99	523.65	675.67	-14164267.73	-13567432.58	496,625	127,011	49,659	8,104	01	81	27	1931,1921,1941
1000_914	0.13	2.83	883,367	1000000.00	1001999.99	914000.00	915999.99	489.88	667.38	-14164267.73	-13567432.35	501,179	249,834	110,281	22,073	01	340	20	1941,1931,1951
1000_916	0.13	2.80	676,740	1000000.00	1001999.99	916000.01	917999.99	512.49	672.47	-14176810.68	-13567432.24	509,017	121,950	39,862	5,911	01	720	25	1951,1941,1961
1000_918	0.13	2.76	877,696	1000000.00	1001999.99	918000.00	919999.99	515.08	671.94	-14178537.13	-13569097.27	524,817	249,179	90,173	13,527	01	920	20	1961,1951,1971
1000_920	0.13	2.78	650,948	1000000.00	1001999.99	920000.00	921999.99	506.03	668.78	-14180874.65	-14176802.69	516,780	91,673	36,056	6,439	01	65	28	1971,1961,1981
1000_922	0.14	2.68	751,348	1000000.00	1001999.99	922000.00	923999.99	507.39	643.38	-14191447.33	-14178528.34	557,331	130,132	53,121	10,764	01	3,240	28	1971,1981,1991,2001
1000_924	0.14	2.68	776,914	1000000.00	1001999.99	924000.00	925999.99	508.46	660.15	-14193224.45	-14180866.13	556,967	139,517	65,358	15,072	01	460	30	1981,1991,2001,2011
1000_926	0.13	2.74	834,411	1000000.00	1001999.99	926000.00	927999.99	530.18	668.59	-14193227.69	-13951735.76	533,907	191,948	89,306	19,250	01	500	27	1991,2001,2011,2021
1000_928	0.14	2.65	641,254	1000000.00	1001999.99	928000.00	929999.99	532.97	671.04	-14193226.37	-13951734.57	569,329	46,381	20,531	5,013	01	171	38	2011,2021,2001,2031
1000_930	0.11	2.96	797,168	1000000.00	1001999.99	930000.00	931999.99	537.90	675.65	-13953520.75	-13951733.78	456,469	201,327	107,526	31,846	01	700	28	2021,2031
1000_932	0.08	3.56	331,634	1000000.00	1001999.99	932000.00	933999.99	573.61	675.54	-13953519.20	-13568679.68	315,566	10,890	4,130	1,048	01	95	30	2031,2041,2052

0.0 Report on LAS Statistics (By Tile) - continued

TNAME	Point Density	Average GSD	Total Points	X Min	X Max	Y Min	Y Max	Z Min	Z MAX	GPS Min	GPS Max	1st Returns	2nd Returns	3rd Returns	Other Returns	Min Int	Max Int	Mean Int	Flightlines
1000_934	0.11	3.05	434,465	1000000.00	1001999.99	934000.00	935999.99	571.08	644.08	-14177939.60	-13568679.65	429,832	3,960	649	24	01	260	25	2041,2052,2061
1000_936	0.13	2.78	518,433	1000000.00	1001999.99	936000.00	937999.99	580.31	650.30	-14179611.76	-13570613.24	516,537	1,475	387	34	01	65	25	2061,2052,2071
1000_938	0.13	2.73	535,636	1000000.00	1001999.99	938000.00	939999.99	591.36	596.43	-14181596.16	-14177931.87	535,632	04	00	00	03	50	26	2061,2071,2081
1000_940	0.13	2.82	501,478	1000000.00	1001999.99	940000.00	941999.99	588.84	642.48	-14201034.19	-14179603.63	501,443	33	02	00	01	50	27	2081,2071,2091,2101
1000_942	0.12	2.86	490,392	1000000.00	1001999.99	942000.01	943999.99	589.65	636.47	-14203105.63	-14181588.48	490,237	138	17	00	01	55	27	2091,2081,2101,2111
1000_944	0.12	2.87	491,754	1000000.00	1001999.99	944000.00	945999.99	587.81	670.52	-14205080.53	-14183284.31	486,143	4,871	703	37	01	50	26	2111,2101,2091,2121
1000_946	0.12	2.88	492,312	1000000.00	1001999.99	946000.00	947999.99	577.76	673.99	-14206722.19	-14201024.75	483,647	6,686	1,823	156	01	53	25	2121,2111,2101,2131
1000_948	0.12	2.89	660,051	1000000.00	1001999.99	948000.01	949999.99	554.50	699.21	-14208745.49	-14205071.51	477,712	140,947	38,181	3,211	01	900	18	2131,2121,2141
1000_950	0.12	2.91	600,613	1000000.01	1001999.99	950000.00	951999.99	547.02	702.41	-14210447.48	-14206713.65	471,772	100,508	26,254	2,079	01	600	21	2131,2141,2151
1000_952	0.11	2.97	608,985	1000000.00	1001999.99	952000.00	953999.99	545.76	685.90	-14367833.76	-14208736.23	454,165	121,533	30,909	2,378	01	1,160	18	2151,2141,2161
1000_954	0.13	2.79	745,825	1000000.00	1001999.99	954000.00	955999.99	548.50	687.19	-14369803.14	-14210438.66	515,313	179,547	46,861	4,104	01	5,100	18	2161,2151,2173
1000_956	0.16	2.48	799,236	1000000.00	1001999.99	956000.00	957999.99	556.77	695.98	-14380029.86	-14367826.35	652,451	117,229	27,540	2,016	01	900	22	2173,2161,2182,2183
1000_958	0.19	2.30	870,276	1000000.00	1001999.99	958000.00	959999.99	565.02	693.59	-14380029.70	-14202872.54	754,135	87,714	25,733	2,694	01	400	25	2183,2182,2173,2192,2202
1000_960	0.14	2.65	628,309	1000000.00	1001999.99	960000.00	961999.99	578.96	690.92	-14380029.48	-14202871.65	569,972	42,059	14,281	1,997	01	86	26	2183,2182,2192,2202,2212
1000_962	0.13	2.83	502,211	1000000.00	1001999.99	962000.00	963999.99	591.34	661.97	-14208492.56	-14204622.54	499,351	2,339	475	46	01	71	33	2212,2202,2222
1000_964	0.14	2.72	547,559	1000000.00	1001999.99	964000.00	965999.99	590.40	678.73	-14210553.79	-14206715.61	541,463	4,436	1,415	245	01	580	39	2212,2222,2232
1000_966	0.13	2.73	536,926	1000000.00	1001999.99	966000.00	967999.99	607.57	644.72	-14212652.18	-14208483.31	536,907	19	00	00	01	83	43	2232,2222,2242

0.0 Report on LAS Statistics (By Tile) - continued

TNAME	Point Density	Average GSD	Total Points	X Min	X Max	Y Min	Y Max	Z Min	Z MAX	GPS Min	GPS Max	1st Returns	2nd Returns	3rd Returns	Other Returns	Min Int	Max Int	Mean Int	Flightlines
1000_968	0.14	2.70	561,605	1000000.00	1001999.99	968000.00	969999.99	606.58	693.84	-14370557.31	-14210544.34	550,254	7,054	3,437	860	01	80	40	2242,2232,2252
1000_970	0.13	2.77	554,249	1000000.00	1001999.99	970000.00	971999.99	598.48	687.97	-14372359.17	-14212642.21	523,151	21,205	8,404	1,489	01	1,300	39	2252,2242,2262
1000_972	0.12	2.90	512,713	1000000.00	1001999.99	972000.00	973999.99	585.87	693.64	-14374382.12	-14370549.06	476,434	23,438	10,421	2,420	01	174	44	2262,2252,2272
1000_974	0.13	2.80	539,857	1000000.00	1001999.99	974000.00	975999.99	593.06	688.25	-14378219.41	-14372350.72	510,641	19,575	8,003	1,638	01	5,100	42	2262,2272,2282,2292
1000_976	0.12	2.87	659,985	1000000.00	1001999.99	976000.00	977999.99	583.08	708.79	-14380057.52	-14374374.36	487,098	105,764	53,079	14,044	01	680	40	2292,2272,2282,2302
1000_978	0.12	2.93	555,731	1000000.00	1001999.97	978000.00	979999.99	599.52	725.30	-14527928.32	-14378211.96	465,438	59,074	25,347	5,872	01	98	42	2302,2292,2311
1000_980	0.12	2.87	557,519	1000000.00	1001999.99	980000.00	981999.99	607.27	717.98	-14527928.24	-14380050.08	487,028	45,954	19,944	4,593	01	119	46	2302,2311,2321
1000_982	0.13	2.78	755,066	1000000.00	1001999.99	982000.00	983999.99	610.72	742.15	-14527927.80	-14524303.41	517,133	146,629	73,026	18,278	01	99	39	2321,2311,2331
1000_984	0.13	2.76	858,225	1000000.00	1001999.99	984000.00	985999.99	618.40	751.66	-14526097.87	-14522545.04	524,091	204,738	102,981	26,415	01	146	29	2321,2331,2341
1000_986	0.12	2.88	576,940	1000000.00	1001999.99	986000.00	987999.99	627.94	752.00	-14528705.86	-14522544.86	482,729	63,524	25,514	5,173	01	840	34	2341,2331,2351
1000_988	0.12	2.93	585,519	1000000.01	1001999.99	988000.00	989999.99	645.88	795.40	-14528705.70	-14522544.83	467,220	91,622	24,599	2,078	01	4,760	24	2341,2351,2361
1002_908	0.14	2.73	538,522	1002000.01	1003999.99	908000.01	909999.99	582.46	626.84	-14162611.80	-13949305.06	538,413	83	26	00	01	63	32	1911,1891,1901,1921
1002_910	0.13	2.80	512,402	1002000.00	1003999.99	910000.00	911999.99	580.24	644.85	-14164260.36	-14158615.15	511,130	973	262	37	01	200	33	1921,1911,1901,1931
1002_912	0.12	2.85	585,567	1002000.00	1003999.99	912000.00	913999.99	533.13	675.83	-14164260.33	-13567440.07	494,229	63,474	24,146	3,718	01	71	32	1931,1921,1941
1002_914	0.13	2.83	912,757	1002000.00	1003999.99	914000.00	915999.99	502.06	688.24	-14164260.29	-13567439.96	499,502	285,794	108,764	18,697	01	68	19	1931,1941,1951
1002_916	0.13	2.80	677,791	1002000.00	1003999.99	916000.00	917999.99	500.78	672.52	-14176819.01	-13567439.90	509,033	114,330	45,686	8,742	01	680	24	1941,1951,1961
1002_918	0.14	2.72	764,276	1002000.00	1003999.99	918000.00	919999.99	509.68	658.81	-14178529.09	-13569090.04	541,072	161,668	54,139	7,397	01	660	23	1951,1961,1971

0.0 Report on LAS Statistics (By Tile) - continued

TNAME	Point Density	Average GSD	Total Points	X Min	X Max	Y Min	Y Max	Z Min	Z MAX	GPS Min	GPS Max	1st Returns	2nd Returns	3rd Returns	Other Returns	Min Int	Max Int	Mean Int	Flightlines
1002_920	0.14	2.71	810,665	1002000.00	1003999.99	920000.00	921999.98	531.47	665.73	-14180882.57	-14176810.30	546,762	191,213	63,971	8,719	01	220	23	1961,1971,1981
1002_922	0.14	2.69	685,951	1002000.00	1003999.99	922000.00	923999.99	523.52	654.60	-14191455.21	-14178520.42	551,889	97,036	32,350	4,676	01	1,060	30	1971,1981,1991,2001
1002_924	0.12	2.83	706,961	1002000.00	1003999.99	924000.00	925999.99	512.43	654.11	-14193215.65	-14180873.84	497,947	143,667	55,428	9,919	01	2,000	30	1991,1981,2001,2011
1002_926	0.13	2.77	845,495	1002000.00	1003999.99	926000.00	927999.99	514.38	662.35	-14193219.06	-13951743.83	520,342	218,377	88,862	17,914	01	1,160	25	2001,2011,1991,2021
1002_928	0.14	2.71	808,018	1002000.00	1003999.99	928000.00	929999.99	534.57	671.31	-14193218.10	-13951742.64	545,049	160,822	80,874	21,273	01	960	31	2011,2021,2001,2031
1002_930	0.11	2.98	455,986	1002000.00	1003999.99	930000.00	931999.99	564.71	651.31	-13953512.86	-13951741.84	449,434	4,242	1,904	406	01	118	48	2021,2031
1002_932	0.08	3.50	391,748	1002000.00	1003999.98	932000.00	933999.99	544.76	664.73	-13953511.18	-13568686.74	326,276	50,516	13,284	1,672	01	100	27	2031,2041,2052
1002_934	0.11	3.00	524,660	1002000.00	1003999.99	934000.00	935999.99	547.50	659.98	-14177946.64	-13568686.71	443,434	67,365	13,152	709	01	2,740	22	2052,2041,2061
1002_936	0.12	2.85	495,262	1002000.00	1003999.97	936000.00	937999.98	571.89	654.95	-14179604.16	-13570606.49	491,352	3,330	563	17	01	78	26	2061,2052,2071
1002_938	0.13	2.81	508,455	1002000.00	1003999.99	938000.00	939999.99	590.58	647.02	-14181603.82	-14177939.10	507,984	431	39	01	01	1,000	26	2071,2061,2081
1002_940	0.13	2.78	518,104	1002000.00	1003999.99	940000.00	941999.99	592.61	660.02	-14201037.84	-14179596.31	517,438	594	70	02	01	201	27	2081,2071,2091,2101
1002_942	0.12	2.88	481,700	1002000.00	1003999.99	942000.00	943999.99	592.69	660.98	-14203098.91	-14181595.82	481,143	478	78	01	01	51	26	2101,2081,2091,2111
1002_944	0.12	2.90	477,607	1002000.00	1003999.99	944000.00	945999.99	593.57	668.07	-14205087.87	-14183276.50	476,283	1,269	50	05	01	49	25	2101,2111,2091,2121
1002_946	0.12	2.92	476,606	1002000.00	1003999.99	946000.00	947999.99	578.77	663.38	-14206715.44	-14201038.93	470,678	4,607	1,203	118	01	53	27	2111,2121,2101,2131
1002_948	0.12	2.86	575,471	1002000.00	1003999.99	948000.00	949999.99	561.39	685.61	-14208753.44	-14205078.92	489,080	67,742	17,222	1,427	01	5,100	23	2121,2131,2141
1002_950	0.12	2.85	500,893	1002000.00	1003999.99	950000.00	951999.98	574.27	675.93	-14210440.42	-14206706.73	491,983	7,074	1,720	116	01	220	26	2141,2131,2151
1002_952	0.12	2.90	553,750	1002000.00	1003999.99	952000.00	953999.99	557.80	682.74	-14367826.31	-14208743.94	474,721	61,932	15,828	1,269	01	240	21	2151,2141,2161

0.0 Report on LAS Statistics (By Tile) - continued

TNAME	Point Density	Average GSD	Total Points	X Min	X Max	Y Min	Y Max	Z Min	Z MAX	GPS Min	GPS Max	1st Returns	2nd Returns	3rd Returns	Other Returns	Min Int	Max Int	Mean Int	Flightlines
1002_954	0.13	2.76	657,991	1002000.00	1003999.99	954000.00	955999.99	549.75	699.84	-14369810.29	-14210431.63	524,279	104,850	26,634	2,228	01	3,160	21	2151,2161,2173
1002_956	0.16	2.53	748,451	1002000.00	1003999.98	956000.00	957999.99	550.80	677.84	-14380022.75	-14367819.22	623,388	96,070	26,592	2,401	01	5,100	24	2161,2173,2183,2182
1002_958	0.18	2.34	938,452	1002000.00	1003999.99	958000.00	959999.99	552.38	690.60	-14380022.64	-14202880.92	729,418	160,379	43,662	4,993	01	1,960	21	2192,2183,2182,2173,2202
1002_960	0.14	2.68	806,276	1002000.00	1003999.99	960000.00	961999.99	556.15	694.29	-14380022.47	-14202880.29	559,193	180,253	58,393	8,437	01	113	20	2183,2202,2192,2182,2212
1002_962	0.12	2.86	531,575	1002000.00	1003999.99	962000.00	963999.99	577.23	686.57	-14208485.13	-14204615.27	487,568	33,046	9,611	1,350	01	720	31	2212,2202,2222
1002_964	0.13	2.79	639,567	1002000.01	1003999.99	964000.00	965999.99	575.49	691.42	-14210561.45	-14206723.40	515,025	83,528	34,252	6,762	01	1,540	31	2212,2222,2232
1002_966	0.13	2.79	535,594	1002000.00	1003999.99	966000.00	967999.99	586.68	694.93	-14212644.65	-14208475.79	512,216	15,492	6,380	1,506	01	260	43	2222,2232,2242
1002_968	0.13	2.75	568,814	1002000.00	1003999.99	968000.00	969999.99	591.94	691.98	-14370564.32	-14210552.34	530,314	25,611	10,742	2,147	01	169	40	2232,2242,2252
1002_970	0.12	2.85	576,596	1002000.00	1003999.99	970000.00	971999.98	576.62	701.07	-14372351.36	-14212635.04	492,585	53,118	25,115	5,778	01	115	37	2242,2252,2262
1002_972	0.12	2.86	622,673	1002000.00	1003999.99	972000.00	973999.99	577.36	700.09	-14374389.33	-14370556.95	487,865	82,536	41,358	10,914	01	100	35	2262,2252,2272
1002_974	0.13	2.83	728,613	1002000.00	1003999.99	974000.00	975999.99	578.90	710.76	-14378226.50	-14372343.46	499,347	145,568	67,228	16,470	01	3,100	36	2272,2282,2262,2292
1002_976	0.12	2.90	634,527	1002000.00	1003999.99	976000.00	977999.98	582.30	702.31	-14380050.38	-14374381.62	474,859	96,694	49,052	13,922	01	113	43	2282,2292,2272,2302
1002_978	0.12	2.90	499,345	1002000.00	1003999.99	978000.00	979999.98	604.58	706.59	-14527920.69	-14378219.31	474,262	17,158	6,546	1,379	01	103	47	2302,2292,2311
1002_980	0.12	2.85	534,439	1002000.00	1003999.99	980000.00	981999.99	635.70	728.48	-14527920.64	-14380042.76	492,097	30,798	9,871	1,673	01	1,180	46	2302,2311,2321
1002_982	0.13	2.76	623,380	1002000.00	1003999.99	982000.00	983999.99	633.15	754.96	-14527920.31	-14524295.68	526,959	61,733	28,595	6,093	01	660	47	2321,2311,2331
1002_984	0.13	2.75	627,115	1002000.00	1003999.99	984000.00	985999.98	633.80	757.70	-14526105.19	-14522552.53	528,451	67,516	26,770	4,378	01	140	39	2331,2321,2341
1002_986	0.12	2.88	554,947	1002000.00	1003999.99	986000.01	987999.99	637.20	757.20	-14528698.83	-14522552.43	483,268	52,170	16,878	2,631	01	1,140	35	2331,2341,2351

0.0 Report on LAS Statistics (By Tile) - continued

TNAME	Point Density	Average GSD	Total Points	X Min	X Max	Y Min	Y Max	Z Min	Z MAX	GPS Min	GPS Max	1st Returns	2nd Returns	3rd Returns	Other Returns	Min Int	Max Int	Mean Int	Flightlines
1002_988	0.12	2.89	568,544	1002000.00	1003999.99	988000.00	989999.99	649.95	767.90	-14528698.64	-14522552.41	477,556	72,184	17,402	1,402	01	5,100	26	2351,2341,2361
1004_908	0.13	2.76	525,100	1004000.00	1005999.99	908000.00	909999.99	580.14	618.77	-14162619.40	-13949297.85	525,024	67	09	00	01	61	29	1911,1891,1901,1921
1004_910	0.13	2.79	515,382	1004000.00	1005999.99	910000.00	911999.99	581.27	595.77	-14164252.59	-14158623.10	515,380	02	00	00	01	110	32	1921,1911,1901,1931
1004_912	0.12	2.85	606,291	1004000.01	1005999.99	912000.00	913999.97	545.02	662.94	-14164252.62	-13567447.53	492,007	80,905	29,232	4,147	01	720	30	1931,1921,1941
1004_914	0.13	2.80	863,840	1004000.00	1005999.99	914000.00	915999.99	530.97	680.01	-14164252.66	-13567447.37	509,557	250,754	90,248	13,281	01	109	20	1931,1941,1951
1004_916	0.12	2.86	841,732	1004000.00	1005999.99	916000.00	917999.99	500.72	676.51	-14176826.62	-13567447.30	487,908	236,600	98,357	18,867	01	94	18	1951,1941,1961
1004_918	0.12	2.84	736,538	1004000.00	1005999.99	918000.00	919999.99	509.73	673.26	-14178521.18	-13569082.74	497,746	167,087	61,473	10,232	01	580	22	1961,1951,1971
1004_920	0.13	2.81	582,841	1004000.00	1005999.99	920000.00	921999.99	542.52	664.78	-14180890.07	-14176818.66	506,543	53,745	19,531	3,022	01	1,060	32	1961,1971,1981
1004_922	0.13	2.78	565,028	1004000.00	1005999.99	922000.00	923999.99	548.51	648.97	-14182595.71	-14178512.92	519,067	33,090	11,174	1,697	01	2,240	36	1981,1971,1991
1004_924	0.12	2.92	667,254	1004000.00	1005999.99	924000.00	925999.99	524.87	670.51	-14193210.97	-14180881.96	467,860	136,502	53,116	9,776	01	5,100	28	1981,1991,2001,2011
1004_926	0.13	2.80	629,799	1004000.00	1005999.99	926000.00	927999.99	515.52	667.31	-14193210.97	-13951751.86	510,825	78,886	32,509	7,579	01	2,780	32	1991,2011,2001,2021
1004_928	0.13	2.75	717,763	1004000.00	1005999.99	928000.00	929999.99	519.77	666.36	-14193210.23	-13951750.70	528,243	119,795	56,085	13,640	01	1,180	33	2021,2011,2001,2031
1004_930	0.11	3.03	496,674	1004000.00	1005999.99	930000.00	931999.99	559.62	684.94	-13953505.13	-13951749.90	436,035	36,596	18,637	5,406	01	193	40	2031,2021
1004_932	0.08	3.49	516,516	1004000.00	1005999.99	932000.00	933999.99	537.70	678.41	-13953503.61	-13568693.87	328,214	144,263	39,584	4,455	01	84	19	2031,2041,2052
1004_934	0.13	2.79	672,176	1004000.00	1005999.99	934000.00	935999.98	548.65	685.06	-14177954.10	-13568693.86	515,508	126,803	28,118	1,747	01	126	19	2041,2052,2061
1004_936	0.12	2.88	500,171	1004000.00	1005999.99	936000.00	937999.99	567.69	669.29	-14179596.87	-13570599.86	481,381	15,490	3,122	178	01	193	25	2061,2052,2071
1004_938	0.12	2.94	466,116	1004000.00	1005999.98	938000.00	939999.99	585.65	665.25	-14181610.94	-14177945.70	463,883	1,695	499	39	01	86	25	2071,2061,2081

0.0 Report on LAS Statistics (By Tile) - continued

TNAME	Point Density	Average GSD	Total Points	X Min	X Max	Y Min	Y Max	Z Min	Z MAX	GPS Min	GPS Max	1st Returns	2nd Returns	3rd Returns	Other Returns	Min Int	Max Int	Mean Int	Flightlines
1004_940	0.12	2.93	464,825	1004000.00	1005999.99	940000.00	941999.99	585.77	596.13	-14183277.63	-14179589.30	464,825	00	00	00	01	56	29	2071,2081,2091
1004_942	0.11	3.00	465,965	1004000.01	1005999.99	942000.00	943999.99	587.18	683.91	-14203092.05	-14181603.77	445,785	15,280	4,441	459	01	5,100	26	2091,2081,2101,2111
1004_944	0.13	2.77	524,702	1004000.00	1005999.99	944000.00	945999.99	586.38	669.49	-14205095.13	-14183269.67	523,250	1,348	94	10	01	53	27	2091,2101,2111,2121
1004_946	0.12	2.89	478,072	1004000.01	1005999.99	946000.00	947999.99	588.27	603.14	-14206708.46	-14201039.74	478,069	03	00	00	04	54	22	2121,2101,2111,2131
1004_948	0.12	2.89	533,322	1004000.00	1005999.98	948000.00	949999.99	569.06	673.95	-14208761.32	-14205086.33	479,014	44,909	8,783	616	01	5,100	23	2121,2131,2141
1004_950	0.12	2.85	496,211	1004000.00	1005999.98	950000.00	951999.99	583.25	656.54	-14210433.28	-14206699.81	494,179	1,629	371	32	01	60	25	2141,2131,2151
1004_952	0.12	2.86	496,908	1004000.00	1005999.99	952000.00	953999.99	591.61	676.05	-14367819.25	-14208751.71	488,603	6,249	1,888	168	01	50	26	2151,2141,2161
1004_954	0.13	2.83	518,418	1004000.00	1005999.99	954000.01	955999.99	593.27	691.26	-14369817.58	-14210424.74	500,157	13,315	4,458	488	01	53	25	2151,2161,2173
1004_956	0.16	2.48	678,749	1004000.00	1005999.99	956000.00	957999.99	591.05	698.98	-14380015.51	-14367812.34	652,181	18,640	6,992	936	01	53	26	2173,2183,2161,2182
1004_958	0.19	2.32	997,453	1004000.00	1005999.99	958000.00	959999.99	554.77	691.09	-14380015.40	-14202889.13	743,307	196,958	52,208	4,980	01	5,100	19	2192,2183,2182,2173,2202
1004_960	0.13	2.75	796,860	1004000.00	1005999.99	960000.00	961999.99	558.72	688.94	-14380015.27	-14202888.47	530,530	191,716	65,038	9,576	01	192	18	2192,2202,2182,2183,2212
1004_962	0.13	2.82	900,890	1004000.00	1005999.99	962000.00	963999.99	560.40	701.65	-14208477.69	-14204607.83	502,674	276,578	103,610	18,028	01	520	17	2202,2212,2222
1004_964	0.13	2.79	883,988	1004000.00	1005999.99	964000.00	965999.99	563.88	703.10	-14210569.25	-14206731.13	512,753	244,608	103,853	22,774	01	1,140	22	2212,2222,2232
1004_966	0.13	2.82	684,856	1004000.00	1005999.99	966000.00	967999.99	574.38	693.76	-14212637.05	-14208468.64	504,827	113,081	53,438	13,510	01	1,040	34	2222,2232,2242
1004_968	0.12	2.83	582,587	1004000.00	1005999.99	968000.00	969999.99	580.02	688.93	-14370571.03	-14210560.09	497,958	53,151	25,675	5,803	01	193	38	2242,2232,2252
1004_970	0.12	2.88	760,355	1004000.00	1005999.99	970000.01	971999.99	574.58	703.80	-14372343.76	-14212627.69	481,938	169,125	86,457	22,835	01	920	27	2242,2252,2262
1004_972	0.13	2.82	679,443	1004000.00	1005999.99	972000.00	973999.99	580.51	711.75	-14374396.38	-14370564.21	502,556	109,128	53,572	14,187	01	94	35	2272,2252,2262

0.0 Report on LAS Statistics (By Tile) - continued

TNAME	Point Density	Average GSD	Total Points	X Min	X Max	Y Min	Y Max	Z Min	Z MAX	GPS Min	GPS Max	1st Returns	2nd Returns	3rd Returns	Other Returns	Min Int	Max Int	Mean Int	Flightlines
1004_974	0.11	2.97	502,168	1004000.00	1005999.99	974000.00	975999.99	592.26	707.32	-14378227.84	-14372337.06	453,256	29,437	15,230	4,245	01	200	46	2282,2262,2272,2292
1004_976	0.12	2.91	483,210	1004000.00	1005999.99	976000.00	977999.99	605.98	696.62	-14380043.06	-14376140.14	474,114	5,269	2,986	841	01	109	56	2292,2282,2302
1004_978	0.12	2.89	546,131	1004000.00	1005999.99	978000.00	979999.99	620.05	732.30	-14527913.06	-14378226.48	480,306	44,645	17,563	3,617	01	440	42	2292,2302,2311
1004_980	0.13	2.79	558,080	1004000.00	1005999.99	980000.00	981999.99	639.83	757.05	-14527913.03	-14380035.61	512,858	30,476	12,264	2,482	01	204	47	2302,2311,2321
1004_982	0.13	2.82	512,116	1004000.00	1005999.99	982000.00	983999.99	655.43	742.14	-14527912.82	-14524288.26	504,171	5,750	1,920	275	01	115	52	2311,2321,2331
1004_984	0.13	2.83	505,960	1004000.00	1005999.99	984000.00	985999.99	662.99	838.75	-14526112.68	-14522559.85	498,742	5,184	1,771	263	01	99	43	2321,2331,2341
1004_986	0.12	2.86	545,495	1004000.00	1005999.99	986000.00	987999.99	659.06	764.08	-14528691.77	-14522559.81	489,405	42,315	12,342	1,433	01	177	32	2341,2331,2351
1004_988	0.13	2.82	682,775	1004000.00	1005999.99	988000.00	989999.99	652.10	783.73	-14528691.57	-14522559.81	503,128	138,654	37,338	3,655	01	5,100	23	2341,2351,2361
1006_910	0.13	2.79	513,664	1006000.00	1007999.99	910000.00	911999.99	580.35	627.37	-14164245.08	-14158630.90	512,807	737	113	07	01	90	34	1921,1911,1901,1931
1006_912	0.13	2.80	680,585	1006000.00	1007999.99	912000.00	913999.99	544.26	666.21	-14164245.08	-13567455.04	510,065	121,595	42,960	5,965	01	169	26	1921,1931,1941
1006_914	0.13	2.82	988,100	1006000.00	1007999.99	914000.00	915999.99	506.88	669.60	-14164245.01	-13567454.82	503,313	349,358	118,740	16,689	01	540	17	1931,1941,1951
1006_916	0.13	2.77	847,980	1006000.00	1007999.99	916000.00	917999.98	498.91	661.86	-14176835.14	-13567454.73	521,498	224,634	85,168	16,680	01	580	18	1941,1951,1961
1006_918	0.14	2.72	881,865	1006000.00	1007999.99	918000.00	919999.99	508.84	663.21	-14178513.50	-13569074.70	541,064	245,680	83,321	11,800	01	140	19	1951,1961,1971
1006_920	0.13	2.76	752,096	1006000.00	1007999.99	920000.00	921999.99	517.76	664.10	-14180898.17	-14176826.33	523,497	154,898	62,230	11,471	01	1,480	25	1961,1971,1981
1006_922	0.14	2.68	684,012	1006000.00	1007999.99	922000.00	923999.99	533.85	663.69	-14191470.76	-14178505.80	558,980	85,869	33,232	5,931	01	5,100	34	1971,1981,1991,2001
1006_924	0.15	2.61	734,574	1006000.00	1007999.99	924000.00	925999.99	540.68	668.89	-14193203.26	-14180889.23	587,280	100,956	39,078	7,260	01	5,100	33	1991,1981,2001,2011
1006_926	0.15	2.63	630,812	1006000.00	1007999.99	926000.00	927999.99	521.35	635.76	-14193203.20	-13951759.77	578,171	36,236	14,063	2,342	01	2,620	38	2011,1991,2001,2021

0.0 Report on LAS Statistics (By Tile) - continued

TNAME	Point Density	Average GSD	Total Points	X Min	X Max	Y Min	Y Max	Z Min	Z MAX	GPS Min	GPS Max	1st Returns	2nd Returns	3rd Returns	Other Returns	Min Int	Max Int	Mean Int	Flightlines
1006_928	0.14	2.67	1,165,218	1006000.00	1007999.99	928000.00	929999.99	520.19	668.98	-14193202.68	-13951758.61	563,294	367,882	185,417	48,625	01	660	20	2021,2011,2001,2031
1006_930	0.11	3.02	771,788	1006000.00	1007999.98	930000.00	931999.99	525.47	676.44	-13953497.83	-13951757.87	439,455	197,141	104,114	31,078	01	520	25	2031,2021
1006_932	0.08	3.44	565,376	1006000.00	1007999.99	932000.00	933999.99	528.10	681.15	-13953496.51	-13568701.13	337,587	166,914	52,275	8,600	01	188	18	2031,2041,2052
1006_934	0.12	2.84	740,151	1006000.00	1007999.99	934000.00	935999.99	532.81	677.03	-14177960.59	-13568701.12	497,445	201,090	39,327	2,289	01	240	15	2052,2041,2061
1006_936	0.12	2.95	566,103	1006000.00	1007999.99	936000.00	937999.98	539.11	691.52	-14179590.09	-13570593.17	459,105	87,205	18,659	1,134	01	79	20	2052,2061,2071
1006_938	0.12	2.91	495,844	1006000.00	1007999.99	938000.00	939999.99	559.15	664.25	-14183267.40	-14177953.45	472,028	19,341	4,232	243	01	66	25	2061,2071,2081,2091
1006_940	0.12	2.91	486,626	1006000.00	1007999.99	940000.01	941999.99	561.65	667.94	-14201054.37	-14179582.41	472,885	10,799	2,713	229	01	181	26	2081,2071,2091,2101
1006_942	0.12	2.89	500,887	1006000.00	1007999.99	942000.00	943999.99	566.58	683.50	-14203084.99	-14181612.69	477,602	18,818	4,222	245	01	203	24	2101,2091,2081,2111
1006_944	0.12	2.90	480,941	1006000.00	1007999.99	944000.00	945999.99	576.20	660.76	-14205102.63	-14183262.55	475,294	4,794	808	45	01	780	28	2111,2101,2091,2121
1006_946	0.12	2.87	484,153	1006000.00	1007999.99	946000.00	947999.99	584.44	596.81	-14206701.49	-14201051.57	484,153	00	00	00	01	55	28	2111,2121,2101,2131
1006_948	0.12	2.86	528,830	1006000.00	1007999.99	948000.00	949999.99	583.18	681.30	-14208769.09	-14205093.46	490,617	30,314	7,318	581	01	1,680	22	2121,2131,2141
1006_950	0.13	2.82	503,943	1006000.00	1007999.99	950000.00	951999.99	584.70	652.89	-14210426.33	-14206692.89	502,864	850	208	21	01	86	24	2141,2131,2151
1006_952	0.13	2.83	500,293	1006000.00	1007999.99	952000.00	953999.99	589.27	636.24	-14367812.67	-14208759.65	500,037	256	00	00	01	168	24	2141,2151,2161
1006_954	0.13	2.80	512,560	1006000.00	1007999.99	954000.00	955999.98	590.38	643.57	-14369825.16	-14210417.62	511,901	583	75	01	01	101	25	2151,2161,2173
1006_956	0.16	2.47	671,036	1006000.00	1007999.99	956000.00	957999.99	594.52	688.29	-14380008.51	-14367805.53	654,901	12,100	3,650	385	01	52	24	2173,2161,2183,2182
1006_958	0.19	2.33	753,499	1006000.00	1007999.99	958000.00	959999.99	579.68	664.08	-14380008.39	-14202897.18	740,255	10,801	2,246	197	01	75	23	2192,2182,2183,2173,2202
1006_960	0.14	2.66	569,373	1006000.00	1007999.99	960000.00	961999.99	577.48	671.95	-14380008.24	-14202896.14	567,200	1,787	362	24	01	52	27	2183,2202,2192,2182,2212

0.0 Report on LAS Statistics (By Tile) - continued

TNAME	Point Density	Average GSD	Total Points	X Min	X Max	Y Min	Y Max	Z Min	Z MAX	GPS Min	GPS Max	1st Returns	2nd Returns	3rd Returns	Other Returns	Min Int	Max Int	Mean Int	Flightlines
1006_962	0.12	2.84	745,137	1006000.00	1007999.99	962000.00	963999.99	570.57	705.99	-14208470.52	-14202903.50	496,659	167,706	68,601	12,171	01	1,000	22	2202,2212,2192,2222
1006_964	0.12	2.85	595,913	1006000.00	1007999.99	964000.00	965999.99	567.86	691.90	-14210576.97	-14206739.01	492,314	66,682	29,787	7,130	01	640	32	2222,2212,2232
1006_966	0.13	2.80	886,242	1006000.00	1007999.99	966000.00	967999.99	567.27	714.73	-14212629.79	-14208461.70	511,161	221,945	119,222	33,914	01	720	26	2222,2232,2242
1006_968	0.12	2.86	722,415	1006000.00	1007999.99	968000.00	969999.99	570.76	710.43	-14370578.13	-14210567.78	490,383	141,078	71,669	19,285	01	440	29	2242,2232,2252
1006_970	0.13	2.75	626,907	1006000.00	1007999.99	970000.00	971999.99	573.02	696.46	-14372336.73	-14212620.37	528,635	60,843	29,930	7,499	01	700	36	2252,2242,2262
1006_972	0.13	2.81	673,710	1006000.00	1007999.99	972000.00	973999.99	582.24	713.00	-14374403.73	-14370571.16	506,952	102,599	50,801	13,358	01	260	38	2262,2252,2272
1006_974	0.12	2.92	549,791	1006000.00	1007999.99	974000.00	975999.99	601.30	727.71	-14376140.65	-14372328.19	468,059	50,659	24,780	6,293	01	320	49	2272,2262,2282
1006_976	0.12	2.91	617,977	1006000.00	1007999.99	976000.00	977999.99	603.48	723.27	-14380035.63	-14374398.92	471,575	91,297	44,034	11,071	01	183	45	2282,2292,2272,2302
1006_978	0.13	2.81	690,009	1006000.00	1007999.99	978000.01	979999.99	613.40	738.54	-14527905.97	-14378233.72	507,134	120,483	51,638	10,754	01	183	35	2292,2302,2311
1006_980	0.13	2.81	721,182	1006000.01	1007999.99	980000.00	981999.97	627.59	751.96	-14527905.91	-14380028.43	506,187	137,837	62,665	14,493	01	107	33	2302,2311,2321
1006_982	0.13	2.80	601,794	1006000.00	1007999.99	982000.00	983999.99	640.60	741.98	-14527905.70	-14524280.67	509,538	58,965	27,117	6,174	01	180	46	2321,2311,2331
1006_984	0.12	2.84	498,358	1006000.00	1007999.99	984000.00	985999.99	651.99	723.12	-14526120.27	-14522567.29	497,535	717	96	10	01	95	48	2321,2331,2341
1006_986	0.13	2.83	504,675	1006000.00	1007999.99	986000.00	987999.99	664.92	766.00	-14528684.34	-14522567.22	498,287	4,796	1,423	169	01	720	37	2341,2331,2351
1006_988	0.14	2.71	545,930	1006000.00	1007999.99	988000.00	989999.99	697.18	772.28	-14528684.11	-14522567.21	544,580	1,155	190	05	01	217	29	2341,2351,2361
1008_910	0.13	2.78	523,020	1008000.01	1009999.99	910000.00	911999.99	576.23	649.26	-14164237.46	-14158638.37	519,024	3,128	768	100	01	73	34	1911,1921,1901,1931
1008_912	0.12	2.85	578,806	1008000.00	1009999.99	912000.00	913999.99	550.31	662.69	-14164237.46	-13567462.65	493,993	61,630	20,674	2,509	01	820	30	1931,1921,1941
1008_914	0.12	2.84	798,759	1008000.00	1009999.99	914000.00	915999.99	511.87	663.83	-14164237.45	-13567462.42	494,980	211,935	79,218	12,626	01	1,160	21	1941,1931,1951

0.0 Report on LAS Statistics (By Tile) - continued

TNAME	Point Density	Average GSD	Total Points	X Min	X Max	Y Min	Y Max	Z Min	Z MAX	GPS Min	GPS Max	1st Returns	2nd Returns	3rd Returns	Other Returns	Min Int	Max Int	Mean Int	Flightlines
1008_916	0.12	2.93	646,807	1008000.00	1009999.99	916000.00	917999.99	499.01	638.59	-14176842.78	-13567462.30	467,623	119,935	49,234	10,015	01	760	22	1951,1941,1961
1008_918	0.13	2.81	636,528	1008000.00	1009999.99	918000.01	919999.99	508.60	651.60	-14178506.43	-13569068.08	505,782	92,035	33,286	5,425	01	153	26	1951,1961,1971
1008_920	0.13	2.80	810,819	1008000.00	1009999.99	920000.00	921999.99	516.90	662.36	-14180905.70	-14176834.73	511,961	205,378	79,514	13,966	01	1,160	23	1971,1961,1981
1008_922	0.12	2.89	544,123	1008000.00	1009999.99	922000.00	923999.99	543.53	653.40	-14191480.16	-14178498.21	478,940	45,960	16,514	2,709	01	1,520	37	1981,1971,1991,2001
1008_924	0.12	2.89	579,116	1008000.00	1009999.99	924000.00	925999.99	547.58	696.42	-14193194.43	-14180897.44	480,418	69,303	24,854	4,541	01	860	35	1981,1991,2001,2011
1008_926	0.13	2.81	657,228	1008000.00	1009999.99	926000.00	927999.99	526.52	672.93	-14193195.23	-13951768.07	507,335	104,462	38,502	6,929	01	1,700	29	2011,1991,2001,2021
1008_928	0.13	2.75	710,107	1008000.00	1009999.99	928000.00	929999.99	523.10	670.48	-14193194.42	-13951766.78	528,476	119,838	50,566	11,227	01	2,220	33	2011,2021,2001,2031
1008_930	0.11	3.00	492,762	1008000.00	1009999.98	930000.00	931999.99	526.00	644.43	-13953490.41	-13951765.88	445,491	32,458	12,029	2,784	01	1,060	48	2021,2031
1008_932	0.09	3.40	429,254	1008000.00	1009999.99	932000.00	933999.99	527.03	674.01	-13953489.01	-13568708.18	346,833	65,948	15,137	1,336	01	880	24	2031,2041,2052
1008_934	0.12	2.88	575,246	1008000.00	1009999.99	934000.00	935999.99	528.36	672.74	-14177968.22	-13568708.07	482,110	74,993	16,973	1,170	01	260	22	2041,2052,2061
1008_936	0.11	2.96	535,517	1008000.00	1009999.99	936000.00	937999.99	538.82	663.11	-14179583.29	-13570586.40	456,193	64,041	14,331	952	01	240	23	2052,2061,2071
1008_938	0.12	2.84	572,961	1008000.00	1009999.99	938000.00	939999.99	545.38	661.02	-14181625.77	-14177960.34	495,136	62,923	13,998	904	01	77	23	2061,2071,2081
1008_940	0.13	2.81	576,608	1008000.00	1009999.99	940000.00	941999.99	553.00	658.47	-14201063.99	-14179575.78	506,091	55,966	13,604	947	01	84	23	2081,2071,2091,2101
1008_942	0.13	2.79	547,627	1008000.00	1009999.99	942000.00	943999.99	563.77	669.55	-14203078.21	-14181617.89	515,245	25,730	6,233	419	01	780	22	2091,2081,2101,2111
1008_944	0.12	2.85	494,296	1008000.00	1009999.99	944000.00	945999.99	576.52	659.83	-14205110.12	-14183255.26	492,982	1,303	10	01	01	2,380	24	2111,2101,2091,2121
1008_946	0.12	2.87	533,840	1008000.01	1009999.99	946000.00	947999.99	587.02	686.78	-14206694.43	-14203069.82	484,551	39,341	9,222	726	01	3,500	24	2111,2121,2131
1008_948	0.12	2.91	551,273	1008000.01	1009999.99	948000.00	949999.99	581.69	711.47	-14208777.09	-14205101.14	472,288	63,487	14,436	1,062	01	4,400	20	2121,2131,2141

0.0 Report on LAS Statistics (By Tile) - continued

TNAME	Point Density	Average GSD	Total Points	X Min	X Max	Y Min	Y Max	Z Min	Z MAX	GPS Min	GPS Max	1st Returns	2nd Returns	3rd Returns	Other Returns	Min Int	Max Int	Mean Int	Flightlines
1008_950	0.12	2.86	567,287	1008000.00	1009999.99	950000.00	951999.99	591.40	689.46	-14210419.18	-14206686.03	489,123	61,685	15,188	1,291	01	4,600	22	2131,2141,2151
1008_952	0.12	2.90	477,146	1008000.00	1009999.99	952000.00	953999.99	593.65	670.23	-14367805.58	-14208767.51	474,457	2,034	601	54	01	260	26	2151,2141,2161
1008_954	0.13	2.79	513,172	1008000.00	1009999.99	954000.00	955999.99	591.58	605.20	-14369833.04	-14210410.96	512,854	318	00	00	01	122	23	2161,2151,2173
1008_956	0.16	2.49	646,553	1008000.00	1009999.98	956000.00	957999.99	592.81	607.75	-14380001.30	-14202911.22	646,271	282	00	00	01	260	22	2161,2173,2183,2182,2192
1008_958	0.18	2.35	726,272	1008000.00	1009999.99	958000.00	959999.99	590.68	625.60	-14380001.21	-14202905.36	725,807	461	04	00	01	86	23	2192,2183,2182,2173,2202
1008_960	0.14	2.64	577,592	1008000.00	1009999.99	960000.00	961999.99	594.65	653.44	-14380001.06	-14202904.41	576,030	1,276	270	16	01	57	26	2202,2192,2183,2182,2212
1008_962	0.13	2.78	525,004	1008000.01	1009999.99	962000.00	963999.99	592.85	681.40	-14208463.23	-14202904.35	516,876	5,852	1,899	377	01	87	30	2202,2212,2192,2222
1008_964	0.13	2.80	516,522	1008000.00	1009999.99	964000.00	965999.99	598.05	676.72	-14210584.69	-14206746.65	508,652	5,189	2,187	494	01	340	36	2222,2212,2232
1008_966	0.13	2.80	530,624	1008000.00	1009999.99	966000.00	967999.99	588.46	698.95	-14212622.47	-14208454.21	510,499	12,363	6,141	1,621	01	260	42	2232,2222,2242
1008_968	0.14	2.73	557,119	1008000.00	1009999.99	968000.00	969999.99	585.31	697.72	-14370585.89	-14210575.44	538,485	11,635	5,496	1,503	01	5,100	42	2232,2242,2252
1008_970	0.13	2.79	526,499	1008000.00	1009999.99	970000.00	971999.99	586.95	683.62	-14372328.98	-14212613.02	514,167	7,857	3,558	917	01	180	42	2252,2242,2262
1008_972	0.11	2.99	530,842	1008000.00	1009999.99	972000.00	973999.98	605.69	710.45	-14374410.94	-14370577.99	448,467	52,860	24,276	5,239	01	880	42	2262,2252,2272
1008_974	0.12	2.84	548,405	1008000.00	1009999.99	974000.00	975999.99	624.46	712.35	-14378247.82	-14372321.16	496,946	34,402	14,197	2,860	01	5,100	49	2272,2282,2262,2292
1008_976	0.13	2.81	604,215	1008000.00	1009999.99	976000.00	977999.99	631.13	754.89	-14380028.42	-14374403.80	507,007	66,028	26,655	4,525	01	142	43	2292,2282,2272,2302
1008_978	0.13	2.81	558,976	1008000.00	1009999.99	978000.00	979999.99	639.09	749.18	-14527898.62	-14378240.74	506,462	35,803	14,098	2,613	01	700	44	2292,2302,2311
1008_980	0.13	2.79	530,742	1008000.00	1009999.99	980000.00	981999.99	647.95	742.22	-14527898.53	-14380021.09	513,782	12,011	4,147	802	01	1,780	50	2311,2302,2321
1008_982	0.13	2.77	525,011	1008000.00	1009999.99	982000.00	983999.99	657.89	726.92	-14527898.07	-14524273.05	519,870	3,656	1,304	181	01	144	52	2311,2321,2331

0.0 Report on LAS Statistics (By Tile) - continued

TNAME	Point Density	Average GSD	Total Points	X Min	X Max	Y Min	Y Max	Z Min	Z MAX	GPS Min	GPS Max	1st Returns	2nd Returns	3rd Returns	Other Returns	Min Int	Max Int	Mean Int	Flightlines
1008_984	0.13	2.82	606,710	1008000.00	1009999.99	984000.00	985999.99	661.06	783.73	-14526127.69	-14522574.86	503,874	68,613	28,817	5,406	01	5,100	36	2321,2331,2341
1008_986	0.12	2.92	508,052	1008000.00	1009999.99	986000.00	987999.99	677.57	809.66	-14528676.76	-14522574.62	469,875	27,876	9,016	1,285	01	3,660	36	2331,2341,2351
1008_988	0.13	2.80	511,499	1008000.00	1009999.99	988000.00	989999.99	698.75	775.38	-14528676.51	-14522574.56	511,122	285	85	07	01	640	33	2341,2351,2361
1010_910	0.13	2.77	557,643	1010000.00	1011999.99	910000.00	911999.99	556.15	667.14	-14164229.99	-14158648.52	520,632	26,765	9,079	1,167	01	660	33	1921,1911,1901,1931
1010_912	0.13	2.82	677,943	1010000.00	1011999.99	912000.00	913999.99	533.25	676.77	-14164229.96	-13567470.35	503,116	125,056	43,443	6,328	01	71	27	1921,1931,1941
1010_914	0.12	2.88	917,527	1010000.00	1011999.99	914000.00	915999.99	508.75	680.52	-14164229.89	-13567470.09	480,945	298,351	117,805	20,426	01	740	19	1941,1931,1951
1010_916	0.12	2.86	566,389	1010000.00	1011999.99	916000.00	917999.99	498.61	622.52	-14176850.60	-13567469.94	489,467	50,580	21,911	4,431	01	66	28	1941,1951,1961
1010_918	0.13	2.78	560,880	1010000.00	1011999.99	918000.00	919999.99	503.45	612.27	-14178499.05	-13569061.05	517,415	35,007	7,562	896	01	65	34	1951,1961,1971
1010_920	0.12	2.86	594,126	1010000.00	1011999.99	920000.00	921999.99	505.93	653.52	-14180913.03	-14176842.49	487,756	76,165	26,042	4,163	01	91	29	1961,1971,1981
1010_922	0.13	2.81	670,405	1010000.00	1011999.99	922000.00	923999.99	509.20	661.95	-14191485.28	-14178491.20	507,991	108,640	45,157	8,617	01	72	30	1971,1981,1991,2001
1010_924	0.14	2.68	949,680	1010000.00	1011999.99	924000.00	925999.99	529.88	683.17	-14193188.34	-14180905.18	555,538	253,093	116,161	24,888	01	1,560	24	2001,1991,1981,2011
1010_926	0.12	2.84	663,268	1010000.00	1011999.99	926000.00	927999.99	545.90	717.22	-14193188.34	-13951776.07	495,485	115,421	44,222	8,140	01	3,760	30	2001,2011,1991,2021
1010_928	0.13	2.76	743,410	1010000.00	1011999.99	928000.00	929999.99	541.39	673.99	-14193187.39	-13951774.98	523,689	144,022	61,955	13,744	01	2,360	31	2021,2011,2031
1010_930	0.11	3.00	610,771	1010000.00	1011999.99	930000.00	931999.99	532.88	673.68	-13953482.94	-13951774.30	443,384	115,259	44,032	8,096	01	1,540	33	2021,2031
1010_932	0.09	3.42	401,669	1010000.00	1011999.98	932000.00	933999.99	528.35	647.52	-13953481.48	-13568715.33	342,054	47,455	11,151	1,009	01	90	27	2031,2041,2052
1010_934	0.12	2.93	554,140	1010000.00	1011999.99	934000.00	935999.99	528.07	668.41	-14177975.65	-13568715.08	464,651	72,002	16,356	1,131	01	620	21	2052,2041,2061
1010_936	0.11	3.02	580,815	1010000.00	1011999.99	936000.00	937999.99	536.60	678.45	-14179576.40	-13570579.57	437,492	116,571	25,181	1,571	01	320	19	2052,2061,2071

0.0 Report on LAS Statistics (By Tile) - continued

TNAME	Point Density	Average GSD	Total Points	X Min	X Max	Y Min	Y Max	Z Min	Z MAX	GPS Min	GPS Max	1st Returns	2nd Returns	3rd Returns	Other Returns	Min Int	Max Int	Mean Int	Flightlines
1010_938	0.12	2.93	554,316	1010000.00	1011999.99	938000.00	939999.99	542.69	681.03	-14181633.09	-14177967.72	465,248	72,280	15,868	920	01	440	22	2071,2061,2081
1010_940	0.13	2.80	538,882	1010000.00	1011999.99	940000.00	941999.99	572.02	677.52	-14201071.21	-14179569.58	511,431	22,347	4,834	270	01	63	25	2081,2071,2091,2101
1010_942	0.12	2.86	514,180	1010000.00	1011999.99	942000.00	943999.99	553.52	664.42	-14203071.01	-14181625.44	487,563	21,113	5,141	363	01	3,260	26	2091,2101,2081,2111
1010_944	0.11	3.02	480,107	1010000.00	1011999.99	944000.00	945999.99	557.13	666.93	-14205117.97	-14183248.51	439,891	32,636	7,111	469	01	220	24	2111,2091,2101,2121
1010_946	0.12	2.84	524,690	1010000.01	1011999.99	946000.00	947999.99	570.86	692.03	-14206687.68	-14203063.24	495,624	22,711	5,845	510	01	800	24	2111,2121,2131
1010_948	0.13	2.83	575,954	1010000.00	1011999.99	948000.00	949999.99	582.08	696.63	-14208784.95	-14205108.57	499,257	61,908	13,796	993	01	5,100	21	2121,2131,2141
1010_950	0.12	2.87	551,598	1010000.00	1011999.99	950000.00	951999.99	578.58	707.55	-14210412.46	-14206678.94	484,434	52,547	13,414	1,203	01	2,780	22	2131,2141,2151
1010_952	0.12	2.90	547,792	1010000.00	1011999.99	952000.00	953999.98	565.27	677.39	-14367798.74	-14208775.28	474,882	55,868	15,695	1,347	01	1,060	22	2151,2141,2161
1010_954	0.13	2.81	519,554	1010000.00	1011999.99	954000.00	955999.99	569.01	658.55	-14369840.65	-14210404.10	506,577	10,775	2,078	124	01	63	24	2161,2151,2173
1010_956	0.17	2.41	695,186	1010000.00	1011999.99	956000.00	957999.99	595.34	681.58	-14379994.16	-14202915.49	690,062	4,364	728	32	01	101	22	2161,2173,2183,2182,2192
1010_958	0.19	2.31	749,488	1010000.00	1011999.99	958000.00	959999.99	595.52	658.52	-14379994.10	-14202912.67	748,269	1,106	106	07	01	122	22	2182,2183,2173,2192,2202
1010_960	0.14	2.71	654,680	1010000.00	1011999.99	960000.00	961999.99	576.40	697.63	-14379994.00	-14202911.84	545,507	76,703	28,234	4,236	01	199	22	2183,2192,2202,2182,2212
1010_962	0.13	2.79	553,405	1010000.00	1011999.99	962000.00	963999.99	577.57	686.30	-14208456.25	-14204585.49	513,119	29,213	9,810	1,263	01	320	28	2202,2212,2222
1010_964	0.13	2.78	516,624	1010000.00	1011999.99	964000.01	965999.99	584.99	666.60	-14210592.29	-14206754.83	516,054	438	113	19	01	76	38	2212,2222,2232
1010_966	0.13	2.80	513,312	1010000.00	1011999.99	966000.00	967999.99	585.93	740.45	-14212615.10	-14208446.97	510,791	1,816	604	101	01	380	48	2222,2232,2242
1010_968	0.12	2.84	528,420	1010000.00	1011999.99	968000.00	969999.99	582.50	773.63	-14370592.85	-14210583.13	496,519	19,076	10,026	2,799	01	160	42	2232,2242,2252
1010_970	0.13	2.82	527,209	1010000.00	1011999.99	970000.01	971999.99	593.27	688.91	-14372321.66	-14212605.73	501,732	16,429	7,393	1,655	01	82	39	2242,2252,2262

0.0 Report on LAS Statistics (By Tile) - continued

TNAME	Point Density	Average GSD	Total Points	X Min	X Max	Y Min	Y Max	Z Min	Z MAX	GPS Min	GPS Max	1st Returns	2nd Returns	3rd Returns	Other Returns	Min Int	Max Int	Mean Int	Flightlines
1010_972	0.12	2.88	481,165	1010000.00	1011999.99	972000.00	973999.99	609.15	639.51	-14374418.15	-14370585.97	481,154	11	00	00	10	89	46	2262,2252,2272
1010_974	0.12	2.90	494,252	1010000.00	1011999.98	974000.00	975999.98	623.63	712.70	-14376126.12	-14372314.58	474,638	12,330	5,837	1,447	01	118	50	2262,2282,2272
1010_976	0.12	2.86	633,076	1010000.00	1011999.98	976000.00	977999.99	619.27	731.71	-14380021.28	-14374410.84	489,141	85,154	46,317	12,464	01	100	44	2282,2292,2272,2302
1010_978	0.13	2.82	564,912	1010000.00	1011999.99	978000.00	979999.99	639.83	748.18	-14527890.59	-14378247.95	502,447	40,780	17,812	3,873	01	96	42	2292,2302,2311
1010_980	0.12	2.86	535,195	1010000.00	1011999.99	980000.00	981999.99	648.44	769.88	-14527890.50	-14380013.88	488,421	29,786	13,455	3,533	01	660	46	2311,2302,2321
1010_982	0.13	2.80	578,749	1010000.00	1011999.99	982000.00	983999.99	638.93	750.85	-14527890.05	-14524265.69	508,592	46,778	19,443	3,936	01	98	48	2311,2321,2331
1010_984	0.12	2.85	536,409	1010000.00	1011999.98	984000.00	985999.99	661.01	776.69	-14526135.12	-14522582.21	491,331	30,453	12,192	2,433	01	560	42	2321,2331,2341
1010_986	0.12	2.92	490,416	1010000.00	1011999.98	986000.00	987999.99	677.97	785.15	-14528669.47	-14522582.08	468,675	15,113	5,701	927	01	2,400	39	2341,2331,2351
1010_988	0.12	2.87	496,900	1010000.00	1011999.99	988000.00	989999.99	667.62	766.21	-14528669.30	-14522582.05	486,054	7,951	2,516	379	01	62	33	2351,2341,2361
1012_910	0.12	2.85	557,928	1012000.00	1013999.99	910000.00	911999.99	498.45	659.16	-14164222.54	-14158654.03	493,271	45,980	16,370	2,307	01	5,100	31	1921,1911,1901,1931
1012_912	0.13	2.80	860,358	1012000.00	1013999.99	912000.00	913999.99	496.52	672.34	-14164222.51	-13567477.50	510,696	241,615	92,592	15,455	01	121	22	1931,1921,1941
1012_914	0.12	2.87	879,303	1012000.00	1013999.99	914000.00	915999.99	497.36	659.66	-14164222.41	-13567477.27	484,503	259,936	111,708	23,156	01	2,140	18	1931,1941,1951
1012_916	0.11	3.00	624,280	1012000.00	1013999.98	916000.00	917999.99	497.87	632.60	-14176858.39	-13567477.15	444,963	121,211	47,520	10,586	01	131	22	1941,1951,1961
1012_918	0.13	2.73	538,795	1012000.00	1013999.99	918000.00	919999.99	503.69	565.06	-14178491.72	-13569053.75	535,670	2,563	534	28	01	61	36	1961,1951,1971
1012_920	0.13	2.75	530,860	1012000.00	1013999.99	920000.00	921999.99	509.08	565.12	-14180921.42	-14176850.24	527,884	2,815	139	22	01	61	31	1971,1961,1981
1012_922	0.12	2.90	507,471	1012000.00	1013999.99	922000.00	923999.99	509.56	637.44	-14182566.72	-14178483.37	477,106	20,425	8,332	1,608	01	93	38	1981,1971,1991
1012_924	0.12	2.84	806,483	1012000.00	1013999.99	924000.00	925999.99	525.58	676.04	-14193178.39	-14180912.83	495,756	208,660	85,862	16,205	01	200	25	2001,1981,1991,2011

0.0 Report on LAS Statistics (By Tile) - continued

TNAME	Point Density	Average GSD	Total Points	X Min	X Max	Y Min	Y Max	Z Min	Z MAX	GPS Min	GPS Max	1st Returns	2nd Returns	3rd Returns	Other Returns	Min Int	Max Int	Mean Int	Flightlines
1012_926	0.13	2.81	542,564	1012000.00	1013999.99	926000.00	927999.99	563.19	662.84	-14193181.13	-13951783.83	507,314	24,912	8,799	1,539	01	420	39	2011,1991,2001,2021
1012_928	0.13	2.80	525,933	1012000.00	1013999.99	928000.00	929999.99	577.69	814.65	-14193180.42	-13951782.81	510,673	10,039	4,181	1,040	01	1,300	42	2021,2011,2001,2031
1012_930	0.11	2.98	531,693	1012000.00	1013999.99	930000.00	931999.98	556.06	676.02	-13953475.43	-13951782.06	451,597	52,793	21,960	5,343	01	1,920	39	2021,2031
1012_932	0.09	3.41	521,421	1012000.00	1013999.99	932000.01	933999.99	539.77	686.98	-13953473.89	-13568722.13	344,608	133,065	38,486	5,262	01	82	20	2031,2041,2052
1012_934	0.12	2.92	566,004	1012000.00	1013999.99	934000.00	935999.99	530.63	674.33	-14177983.74	-13568721.96	468,786	77,534	18,281	1,403	01	800	21	2052,2041,2061
1012_936	0.12	2.91	627,771	1012000.00	1013999.99	936000.00	937999.99	531.94	672.19	-14179569.97	-13570572.99	471,414	124,044	29,976	2,337	01	620	17	2061,2052,2071
1012_938	0.12	2.88	668,402	1012000.00	1013999.99	938000.00	939999.99	534.24	684.67	-14181640.81	-14177975.12	481,881	147,330	36,416	2,775	01	2,220	17	2071,2061,2081
1012_940	0.12	2.87	589,417	1012000.00	1013999.99	940000.00	941999.99	535.51	682.17	-14201076.74	-14179562.83	486,011	83,526	18,657	1,223	01	202	21	2071,2081,2091,2101
1012_942	0.12	2.90	577,029	1012000.00	1013999.99	942000.00	943999.99	537.27	677.43	-14203064.92	-14181632.50	476,362	78,351	20,556	1,760	01	5,080	23	2091,2101,2081,2111
1012_944	0.12	2.88	617,425	1012000.00	1013999.99	944000.00	945999.99	545.72	693.85	-14205125.53	-14183242.68	482,214	106,372	26,772	2,067	01	580	20	2101,2091,2111,2121
1012_946	0.12	2.88	522,524	1012000.00	1013999.97	946000.00	947999.99	553.32	678.13	-14206680.76	-14203056.53	482,431	33,010	6,664	419	01	5,100	23	2121,2111,2131
1012_948	0.12	2.89	541,517	1012000.00	1013999.99	948000.00	949999.99	545.13	682.86	-14208792.72	-14205115.98	477,838	50,282	12,427	970	01	5,100	22	2121,2131,2141
1012_950	0.12	2.93	524,696	1012000.00	1013999.99	950000.00	951999.99	545.59	670.67	-14210405.66	-14206672.06	466,235	47,125	10,486	850	01	1,740	22	2131,2141,2151
1012_952	0.11	3.00	536,317	1012000.00	1013999.99	952000.00	953999.99	548.00	684.03	-14367791.28	-14208782.93	445,094	70,373	19,258	1,592	01	2,540	21	2141,2151,2161
1012_954	0.12	2.88	555,795	1012000.00	1013999.99	954000.00	955999.99	551.58	685.63	-14371398.90	-14210397.35	481,870	58,665	14,264	996	01	56	22	2151,2161,2173,2183
1012_956	0.17	2.42	832,266	1012000.00	1013999.99	956000.00	957999.99	567.02	680.44	-14379987.18	-14202925.47	682,526	117,838	29,911	1,991	01	1,720	19	2183,2173,2161,2182,2192
1012_958	0.18	2.36	869,803	1012000.00	1013999.99	958000.00	959999.99	558.10	683.59	-14379987.10	-14202921.11	718,313	118,509	30,778	2,203	01	190	20	2183,2182,2192,2173,2202

0.0 Report on LAS Statistics (By Tile) - continued

TNAME	Point Density	Average GSD	Total Points	X Min	X Max	Y Min	Y Max	Z Min	Z MAX	GPS Min	GPS Max	1st Returns	2nd Returns	3rd Returns	Other Returns	Min Int	Max Int	Mean Int	Flightlines
1012_960	0.13	2.74	719,240	1012000.00	1013999.99	960000.00	961999.99	559.87	690.08	-14379987.00	-14202920.21	532,147	138,377	43,491	5,225	01	5,100	20	
																			2182,2202,2192,2183,2212
1012_962	0.13	2.79	610,106	1012000.00	1013999.99	962000.00	963999.99	563.89	691.06	-14208448.79	-14204578.01	512,328	68,893	25,021	3,864	01	600	27	
																			2212,2202,2222
1012_964	0.13	2.78	733,451	1012000.00	1013999.99	964000.00	965999.99	567.76	691.90	-14210599.87	-14206762.86	518,961	138,097	63,017	13,376	01	188	28	
																			2222,2212,2232
1012_966	0.13	2.81	510,991	1012000.01	1013999.99	966000.00	967999.99	571.52	650.27	-14212607.61	-14208439.83	507,943	2,218	719	111	01	220	50	
																			2232,2222,2242
1012_968	0.13	2.81	594,524	1012000.00	1013999.99	968000.00	969999.99	577.48	685.17	-14370600.65	-14210590.82	508,460	54,422	25,486	6,156	01	840	38	
																			2232,2242,2252
1012_970	0.13	2.78	613,456	1012000.02	1013999.99	970000.00	971999.99	583.61	687.30	-14372314.71	-14212598.41	518,612	60,222	27,952	6,670	01	580	38	
																			2252,2242,2262
1012_972	0.12	2.87	490,412	1012000.00	1013999.99	972000.00	973999.99	596.50	703.18	-14374425.26	-14370592.80	486,470	2,690	1,014	238	01	86	50	
																			2252,2262,2272
1012_974	0.11	2.96	459,194	1012000.00	1013999.99	974000.00	975999.99	607.14	708.54	-14376118.81	-14372306.49	457,268	1,363	487	76	01	480	51	
																			2272,2262,2282
1012_976	0.13	2.83	526,993	1012000.00	1013999.99	976000.00	977999.99	615.90	710.60	-14380014.24	-14374418.16	499,941	17,120	8,103	1,829	01	96	48	
																			2282,2292,2272,2302
1012_978	0.13	2.81	518,994	1012000.00	1013999.99	978000.00	979999.99	618.71	706.93	-14527883.36	-14376111.10	506,946	8,504	3,029	515	01	163	46	
																			2302,2292,2282,2311
1012_980	0.13	2.82	520,583	1012000.00	1013999.99	980000.00	981999.99	629.37	720.74	-14527883.24	-14380006.77	504,405	11,075	4,288	815	01	280	50	
																			2302,2311,2321
1012_982	0.13	2.79	627,693	1012000.00	1013999.99	982000.00	983999.99	627.52	762.82	-14527882.80	-14524258.03	515,175	73,331	32,457	6,730	01	105	45	
																			2321,2311,2331
1012_984	0.13	2.82	516,295	1012000.00	1013999.99	984000.00	985999.99	658.93	742.94	-14526142.26	-14522589.67	502,461	9,152	3,985	697	01	87	41	
																			2321,2331,2341
1012_986	0.12	2.89	546,588	1012000.00	1013999.99	986000.00	987999.99	653.52	767.97	-14528662.35	-14522589.52	479,696	47,502	16,839	2,551	01	93	35	
																			2331,2341,2351
1012_988	0.12	2.85	574,982	1012000.00	1013999.99	988000.00	989999.99	657.18	770.48	-14528662.16	-14522589.49	492,378	61,518	18,851	2,235	01	5,100	25	
																			2341,2351,2361
1014_910	0.13	2.81	901,070	1014000.00	1015999.99	910000.00	911999.99	496.39	676.42	-14164214.98	-14158662.44	505,612	267,890	108,452	19,116	01	540	19	
																			1921,1911,1901,1931
1014_912	0.12	2.93	618,339	1014000.00	1015999.99	912000.00	913999.99	496.30	669.98	-14164215.01	-13567485.05	467,354	103,428	39,757	7,800	01	1,440	26	
																			1931,1921,1941

0.0 Report on LAS Statistics (By Tile) - continued

TNAME	Point Density	Average GSD	Total Points	X Min	X Max	Y Min	Y Max	Z Min	Z MAX	GPS Min	GPS Max	1st Returns	2nd Returns	3rd Returns	Other Returns	Min Int	Max Int	Mean Int	Flightlines
1014_914	0.12	2.90	505,392	1014000.00	1015999.99	914000.00	915999.99	497.47	597.82	-14164215.02	-13567484.94	477,271	21,765	5,532	824	01	580	33	1931,1941,1951
1014_916	0.11	2.99	604,095	1014000.00	1015999.99	916000.00	917999.99	498.73	634.77	-14176866.38	-13567484.88	447,888	110,188	38,561	7,458	01	160	24	1951,1941,1961
1014_918	0.13	2.76	591,611	1014000.01	1015999.99	918000.00	919999.99	505.33	630.90	-14178484.21	-13569046.75	526,807	53,527	9,562	1,715	01	60	30	1961,1951,1971
1014_920	0.13	2.82	526,234	1014000.00	1015999.99	920000.00	921999.99	506.28	589.06	-14180929.04	-14176857.91	502,046	20,915	2,894	379	01	80	31	1971,1961,1981
1014_922	0.12	2.92	472,867	1014000.00	1015999.99	922000.00	923999.99	510.69	616.08	-14182559.24	-14178476.34	468,260	3,305	1,106	196	01	98	37	1981,1971,1991
1014_924	0.13	2.77	697,257	1014000.00	1015999.99	924000.00	925999.99	512.48	658.67	-14193173.83	-14180920.93	519,758	124,242	45,747	7,510	01	260	30	2001,1981,1991,2011
1014_926	0.14	2.72	974,438	1014000.00	1015999.99	926000.00	927999.99	516.97	679.56	-14193173.83	-13951791.74	542,109	291,317	118,846	22,166	01	300	23	2001,1991,2011,2021
1014_928	0.13	2.73	627,392	1014000.01	1015999.99	928000.00	929999.99	553.56	690.14	-14193173.13	-13951790.63	535,201	58,618	27,099	6,474	01	440	38	2021,2011,2001,2031
1014_930	0.11	3.02	451,737	1014000.00	1015999.99	930000.00	931999.97	581.68	681.59	-13953467.69	-13951789.82	438,300	8,295	3,916	1,226	01	2,360	42	2031,2021
1014_932	0.08	3.53	403,419	1014000.00	1015999.99	932000.00	933999.99	550.65	672.17	-13953466.42	-13568729.68	321,136	64,512	16,127	1,644	01	1,160	24	2031,2041,2052
1014_934	0.12	2.90	563,066	1014000.00	1015999.99	934000.00	935999.99	537.52	668.50	-14177990.80	-13568729.60	476,438	71,963	13,910	755	01	2,020	22	2041,2052,2061
1014_936	0.12	2.86	613,646	1014000.00	1015999.99	936000.00	937999.99	536.65	676.46	-14179563.42	-13570566.33	490,078	101,679	20,532	1,357	01	145	20	2061,2052,2071
1014_938	0.10	3.10	527,824	1014000.00	1015999.99	938000.00	939999.99	540.85	675.66	-14183239.13	-14177982.73	416,755	85,858	23,167	2,044	01	260	21	2071,2061,2081,2091
1014_940	0.12	2.93	591,560	1014000.00	1015999.99	940000.00	941999.99	541.27	685.34	-14201080.31	-14179556.11	466,511	100,199	23,248	1,602	01	1,280	20	2071,2081,2091,2101
1014_942	0.13	2.82	604,910	1014000.00	1015999.99	942000.00	943999.99	539.50	670.64	-14203058.23	-14181640.22	504,921	78,881	19,558	1,550	01	5,100	20	2091,2081,2101,2111
1014_944	0.12	2.84	594,681	1014000.00	1015999.99	944000.00	945999.99	540.27	665.28	-14205133.02	-14183234.08	497,278	75,895	19,621	1,887	01	1,280	22	2101,2111,2091,2121
1014_946	0.12	2.91	539,219	1014000.00	1015999.99	946000.00	947999.99	542.58	665.40	-14206673.79	-14203049.92	473,792	51,824	12,571	1,032	01	780	21	2111,2121,2131

0.0 Report on LAS Statistics (By Tile) - continued

TNAME	Point Density	Average GSD	Total Points	X Min	X Max	Y Min	Y Max	Z Min	Z MAX	GPS Min	GPS Max	1st Returns	2nd Returns	3rd Returns	Other Returns	Min Int	Max Int	Mean Int	Flightlines
1014_948	0.12	2.90	480,874	1014000.00	1015999.99	948000.00	949999.99	544.38	664.37	-14208800.60	-14205123.71	474,300	5,628	894	52	01	5,100	26	2121,2131,2141
1014_950	0.12	2.89	583,026	1014000.00	1015999.99	950000.00	951999.99	553.93	693.91	-14210398.88	-14206665.28	480,163	80,685	20,476	1,702	01	1,000	20	2141,2131,2151
1014_952	0.12	2.94	516,007	1014000.00	1015999.99	952000.00	953999.99	557.87	686.84	-14369855.51	-14208790.79	462,898	41,669	10,625	815	01	2,360	22	2141,2151,2161,2173
1014_954	0.13	2.79	562,747	1014000.00	1015999.99	954000.00	955999.99	551.60	667.17	-14369855.52	-14210390.78	513,734	38,546	9,762	705	01	169	25	2151,2161,2173
1014_956	0.17	2.43	752,534	1014000.00	1015999.99	956000.00	957999.99	554.36	668.97	-14379980.23	-14202933.86	676,746	59,757	14,880	1,151	01	4,360	26	2173,2161,2183,2182,2192
1014_958	0.18	2.34	754,683	1014000.00	1015999.99	958000.00	959999.99	556.76	658.72	-14379980.13	-14202929.40	732,962	16,430	4,761	530	01	1,460	27	2182,2173,2192,2183,2202
1014_960	0.14	2.70	607,211	1014000.00	1015999.99	960000.00	961999.99	567.35	671.80	-14379979.99	-14202928.45	550,039	41,917	13,627	1,628	01	65	26	2202,2183,2192,2182,2212
1014_962	0.13	2.81	534,879	1014000.00	1015999.99	962000.00	963999.99	572.34	690.37	-14208441.73	-14204570.60	507,157	19,852	6,842	1,028	01	73	30	2212,2202,2222
1014_964	0.13	2.81	589,842	1014000.00	1015999.99	964000.00	965999.99	569.61	685.36	-14210607.68	-14206770.81	505,648	57,409	22,655	4,130	01	560	36	2212,2222,2232
1014_966	0.13	2.75	633,173	1014000.00	1015999.99	966000.00	967999.99	572.27	682.82	-14212600.35	-14208432.51	528,796	69,987	28,399	5,991	01	600	40	2222,2232,2242
1014_968	0.13	2.81	580,428	1014000.00	1015999.99	968000.00	969999.99	574.40	685.99	-14370607.91	-14210598.48	505,804	50,800	19,888	3,936	01	780	38	2242,2232,2252
1014_970	0.12	2.91	494,245	1014000.00	1015999.99	970000.01	971999.99	580.11	696.66	-14372307.11	-14212591.07	473,293	14,959	5,091	902	01	620	41	2252,2242,2262
1014_972	0.12	2.85	516,994	1014000.00	1015999.98	972000.00	973999.99	598.90	711.37	-14374432.39	-14370600.32	491,003	15,945	7,874	2,172	01	91	43	2262,2252,2272
1014_974	0.12	2.93	467,553	1014000.00	1015999.98	974000.01	975999.99	601.40	724.22	-14376111.57	-14372298.97	466,658	688	183	24	01	780	52	2272,2262,2282
1014_976	0.12	2.89	550,961	1014000.00	1015999.99	976000.00	977999.99	598.60	721.81	-14380007.07	-14374425.22	478,628	42,160	23,240	6,933	01	195	46	2292,2282,2272,2302
1014_978	0.13	2.80	615,638	1014000.00	1015999.99	978000.00	979999.99	604.76	717.03	-14527875.72	-14376105.24	509,068	69,449	30,371	6,750	01	96	40	2292,2302,2282,2311
1014_980	0.13	2.76	536,693	1014000.00	1015999.99	980000.00	981999.99	615.00	699.13	-14527875.61	-14379999.70	524,590	7,974	3,380	749	01	117	53	2302,2311,2321

0.0 Report on LAS Statistics (By Tile) - continued

TNAME	Point Density	Average GSD	Total Points	X Min	X Max	Y Min	Y Max	Z Min	Z MAX	GPS Min	GPS Max	1st Returns	2nd Returns	3rd Returns	Other Returns	Min Int	Max Int	Mean Int	Flightlines
1014_982	0.14	2.72	571,246	1014000.00	1015999.99	982000.00	983999.99	625.02	737.74	-14527875.16	-14524250.37	539,474	21,172	8,946	1,654	01	105	51	2321,2311,2331
1014_984	0.13	2.83	525,999	1014000.00	1015999.99	984000.00	985999.99	639.02	757.32	-14526149.96	-14522597.19	500,374	17,038	7,168	1,419	01	84	42	2321,2331,2341
1014_986	0.12	2.94	612,955	1014000.00	1015999.99	986000.00	987999.99	640.13	760.26	-14528654.81	-14522597.14	463,131	111,633	34,042	4,149	01	142	30	2331,2341,2351
1014_988	0.13	2.81	609,111	1014000.00	1015999.99	988000.00	989999.99	652.64	790.01	-14528654.61	-14522597.12	506,209	80,144	20,674	2,084	01	560	26	2351,2341,2361
1016_910	0.12	2.87	525,171	1016000.00	1017999.99	910000.00	911999.99	491.43	649.80	-14164207.62	-14158674.75	484,458	26,976	11,241	2,496	01	64	32	1921,1911,1901,1931
1016_912	0.13	2.83	500,845	1016000.00	1017999.99	912000.00	913999.98	505.48	531.89	-14164207.62	-13567492.72	500,535	310	00	00	01	68	36	1921,1931,1941
1016_914	0.13	2.81	506,472	1016000.00	1017999.99	914000.00	915999.99	507.64	535.51	-14164207.58	-13567492.61	506,413	57	02	00	01	189	35	1941,1931,1951
1016_916	0.13	2.80	520,440	1016000.01	1017999.99	916000.00	917999.99	500.67	631.19	-14176874.39	-13567492.55	509,194	7,721	2,975	550	01	62	33	1951,1941,1961
1016_918	0.12	2.86	849,762	1016000.00	1017999.99	918000.00	919999.99	500.98	674.58	-14178477.06	-13569039.68	489,217	250,146	94,242	16,157	01	123	17	1951,1961,1971
1016_920	0.12	2.87	583,163	1016000.00	1017999.99	920000.00	921999.99	501.37	656.63	-14180936.95	-14176865.82	484,291	78,136	17,644	3,092	01	59	26	1961,1971,1981
1016_922	0.12	2.90	553,501	1016000.00	1017999.99	922000.00	923999.99	506.58	617.76	-14191508.89	-14178469.07	477,364	54,097	17,923	4,117	01	122	30	1971,1981,1991,2001
1016_924	0.13	2.77	535,317	1016000.00	1017999.99	924000.00	925999.99	508.66	606.93	-14193163.27	-14180928.64	520,444	12,290	2,148	435	01	460	37	1981,1991,2001,2011
1016_926	0.13	2.78	611,845	1016000.00	1017999.99	926000.00	927999.99	513.57	666.52	-14193166.77	-13951799.93	517,109	63,148	26,241	5,347	01	97	36	1991,2001,2011,2021
1016_928	0.13	2.81	928,783	1016000.00	1017999.99	928000.00	929999.99	530.72	681.94	-14193165.77	-13951798.76	507,941	264,350	126,321	30,171	01	300	25	2011,2021,2031
1016_930	0.11	2.99	692,355	1016000.00	1017999.99	930000.00	931999.99	538.72	718.64	-13953460.65	-13951797.95	448,112	159,635	70,474	14,134	01	620	31	2031,2021
1016_932	0.08	3.54	336,871	1016000.00	1017999.99	932000.00	933999.99	573.56	680.03	-13953459.35	-13568737.09	319,707	11,759	4,404	1,001	01	3,440	32	2031,2041,2052
1016_934	0.12	2.89	479,391	1016000.01	1017999.99	934000.00	935999.99	578.65	649.69	-14177998.07	-13568737.06	478,121	1,039	219	12	01	880	28	2052,2041,2061

0.0 Report on LAS Statistics (By Tile) - continued

TNAME	Point Density	Average GSD	Total Points	X Min	X Max	Y Min	Y Max	Z Min	Z MAX	GPS Min	GPS Max	1st Returns	2nd Returns	3rd Returns	Other Returns	Min Int	Max Int	Mean Int	Flightlines
1016_936	0.13	2.81	521,575	1016000.00	1017999.99	936000.00	937999.99	566.89	672.60	-14179557.07	-13570559.69	505,208	12,647	3,399	321	01	225	24	2052,2061,2071
1016_938	0.12	2.95	619,872	1016000.00	1017999.99	938000.01	939999.99	545.76	683.81	-14181655.62	-14177990.30	458,732	128,599	30,450	2,091	01	440	20	2071,2061,2081
1016_940	0.11	2.98	563,770	1016000.00	1017999.99	940000.00	941999.99	549.01	680.39	-14201093.07	-14179549.34	449,710	91,942	20,864	1,254	01	420	21	2081,2071,2091,2101
1016_942	0.12	2.95	466,405	1016000.00	1017999.98	942000.00	943999.99	563.68	661.38	-14203051.60	-14181647.51	460,673	4,625	1,020	87	01	3,340	25	2091,2101,2081,2111
1016_944	0.13	2.80	610,553	1016000.00	1017999.98	944000.00	945999.99	549.34	663.79	-14205140.87	-14183227.67	508,596	80,654	20,011	1,292	01	221	20	2091,2111,2101,2121
1016_946	0.12	2.86	743,503	1016000.00	1017999.99	946000.00	947999.99	548.65	693.66	-14206667.10	-14201087.86	488,311	203,425	48,450	3,317	01	5,100	15	2111,2121,2101,2131
1016_948	0.13	2.83	567,029	1016000.00	1017999.99	948000.00	949999.99	553.08	662.52	-14208808.52	-14205131.38	499,539	54,101	12,541	848	01	820	23	2121,2131,2141
1016_950	0.13	2.83	519,512	1016000.00	1017999.99	950000.00	951999.99	565.76	668.98	-14210392.34	-14206658.33	501,275	14,616	3,397	224	01	85	28	2131,2141,2151
1016_952	0.12	2.94	463,502	1016000.00	1017999.99	952000.00	953999.99	588.11	608.77	-14369859.00	-14208798.79	463,480	22	00	00	01	48	23	2141,2151,2161,2173
1016_954	0.12	2.87	514,114	1016000.00	1017999.99	954000.00	955999.98	573.52	684.78	-14369861.66	-14210383.95	485,750	22,792	5,171	401	01	1,920	25	2161,2151,2173
1016_956	0.14	2.64	708,111	1016000.00	1017999.99	956000.00	957999.99	562.27	674.65	-14379973.12	-14367771.05	572,198	105,125	28,337	2,451	01	820	22	2161,2173,2183,2182
1016_958	0.18	2.38	728,564	1016000.00	1017999.99	958000.00	959999.99	570.07	673.89	-14379973.02	-14202937.32	705,814	17,821	4,558	371	01	198	28	2182,2192,2183,2173,2202
1016_960	0.14	2.65	571,710	1016000.00	1017999.99	960000.00	961999.99	592.01	606.76	-14379972.87	-14202936.39	571,710	00	00	00	04	56	28	2192,2182,2202,2183,2212
1016_962	0.13	2.79	559,475	1016000.00	1017999.99	962000.00	963999.99	583.82	683.94	-14208434.50	-14204563.39	512,457	33,777	11,583	1,658	01	210	27	2202,2212,2222
1016_964	0.13	2.82	538,507	1016000.00	1017999.99	964000.00	965999.99	591.75	691.21	-14210615.57	-14206778.78	503,173	23,707	9,884	1,743	01	75	41	2222,2212,2232
1016_966	0.13	2.74	552,262	1016000.00	1017999.98	966000.00	967999.99	585.80	681.72	-14212593.28	-14208425.27	533,659	14,383	3,742	478	01	560	47	2222,2232,2242
1016_968	0.13	2.80	539,565	1016000.00	1017999.99	968000.00	969999.99	584.27	680.59	-14370614.78	-14210606.17	512,094	17,575	7,857	2,039	01	720	42	2242,2232,2252

0.0 Report on LAS Statistics (By Tile) - continued

TNAME	Point Density	Average GSD	Total Points	X Min	X Max	Y Min	Y Max	Z Min	Z MAX	GPS Min	GPS Max	1st Returns	2nd Returns	3rd Returns	Other Returns	Min Int	Max Int	Mean Int	Flightlines
1016_970	0.12	2.87	513,977	1016000.00	1017999.99	970000.00	971999.99	582.49	684.37	-14372299.82	-14212583.46	485,010	20,162	7,370	1,435	01	111	46	2252,2242,2262
1016_972	0.13	2.82	582,644	1016000.00	1017999.99	972000.00	973999.99	586.09	702.01	-14374439.56	-14370607.61	503,031	49,742	23,719	6,152	01	119	41	2252,2262,2272
1016_974	0.12	2.92	540,415	1016000.00	1017999.99	974000.00	975999.97	589.45	703.42	-14376104.25	-14372291.43	470,283	42,365	21,831	5,936	01	220	45	2262,2272,2282
1016_976	0.11	2.98	546,647	1016000.00	1017999.99	976000.01	977999.99	595.09	722.70	-14379998.43	-14376096.69	450,075	59,140	29,874	7,558	01	560	48	2282,2292,2302
1016_978	0.12	2.88	616,560	1016000.00	1017999.99	978000.00	979999.99	604.65	733.16	-14527868.12	-14378269.90	482,705	79,167	41,799	12,889	01	1,920	40	2292,2302,2311
1016_980	0.13	2.76	578,296	1016000.00	1017999.99	980000.00	981999.99	556.95	735.76	-14527868.06	-14379992.56	524,311	35,511	14,762	3,712	01	200	49	2311,2302,2321
1016_982	0.13	2.80	652,119	1016000.00	1017999.99	982000.00	983999.99	620.21	737.43	-14527867.74	-14524242.89	510,255	87,303	43,838	10,723	01	117	41	2321,2311,2331
1016_984	0.12	2.90	569,036	1016000.00	1017999.99	984000.00	985999.99	631.52	841.17	-14526157.25	-14522604.31	475,287	58,131	28,659	6,959	01	360	37	2331,2321,2341
1016_986	0.12	2.85	587,156	1016000.00	1017999.99	986000.00	987999.99	648.09	768.95	-14528647.29	-14522604.26	491,588	69,745	22,806	3,017	01	79	34	2331,2341,2351
1016_988	0.13	2.79	548,084	1016000.01	1017999.99	988000.00	989999.99	678.51	789.56	-14528647.09	-14522604.24	514,420	26,222	6,745	697	01	80	30	2351,2341,2361
1018_910	0.13	2.82	503,498	1018000.00	1019999.99	910000.00	911999.99	505.22	573.97	-14164200.15	-14158677.48	502,538	628	273	59	01	63	33	1921,1911,1901,1931
1018_912	0.13	2.83	550,171	1018000.00	1019999.99	912000.00	913999.99	506.13	664.90	-14164200.15	-13567500.54	498,430	34,905	14,265	2,571	01	71	34	1931,1921,1941
1018_914	0.12	2.84	630,741	1018000.00	1019999.99	914000.00	915999.99	509.71	670.66	-14164200.08	-13567500.34	496,870	92,804	34,685	6,382	01	480	27	1941,1931,1951
1018_916	0.13	2.80	531,740	1018000.00	1019999.99	916000.00	917999.99	510.38	608.77	-14176882.24	-13567500.19	511,862	14,722	4,441	715	01	65	36	1941,1951,1961
1018_918	0.13	2.76	805,866	1018000.00	1019999.99	918000.00	919999.99	508.93	670.62	-14178470.03	-13569032.59	525,431	202,336	68,137	9,962	01	420	21	1961,1951,1971
1018_920	0.12	2.85	969,307	1018000.00	1019999.99	920000.00	921999.99	502.13	681.03	-14180945.43	-14176873.73	493,128	326,909	127,019	22,251	01	67	17	1971,1961,1981
1018_922	0.11	2.96	805,651	1018000.00	1019999.99	922000.00	923999.99	501.88	662.31	-14191519.04	-14178461.72	455,988	233,276	97,581	18,806	01	5,100	20	1981,1971,1991,2001

0.0 Report on LAS Statistics (By Tile) - continued

TNAME	Point Density	Average GSD	Total Points	X Min	X Max	Y Min	Y Max	Z Min	Z MAX	GPS Min	GPS Max	1st Returns	2nd Returns	3rd Returns	Other Returns	Min Int	Max Int	Mean Int	Flightlines
1018_924	0.13	2.80	573,809	1018000.00	1019999.99	924000.00	925999.99	503.31	622.77	-14193159.62	-14180936.47	511,338	45,354	14,104	3,013	01	87	35	1991,1981,2001,2011
1018_926	0.14	2.72	556,112	1018000.00	1019999.99	926000.00	927999.98	513.84	590.30	-14193159.56	-13951808.05	539,652	10,821	4,712	927	01	76	43	2011,2001,1991,2021
1018_928	0.14	2.66	1,171,989	1018000.00	1019999.99	928000.00	929999.99	515.87	677.29	-14193158.34	-13951806.95	566,029	367,692	189,886	48,382	01	210	21	2021,2011,2001,2031
1018_930	0.11	2.98	1,021,082	1018000.00	1019999.99	930000.00	931999.99	530.23	680.51	-13953453.42	-13951806.16	451,136	348,423	176,102	45,421	01	820	20	2021,2031
1018_932	0.08	3.51	423,504	1018000.01	1019999.99	932000.00	933999.99	552.34	682.56	-13953451.96	-13568744.33	325,217	65,975	26,747	5,565	01	3,000	25	2031,2041,2052
1018_934	0.11	2.96	459,466	1018000.01	1019999.99	934000.00	935999.99	582.24	664.58	-14178005.87	-13568744.26	456,043	2,875	522	26	01	3,820	27	2041,2052,2061
1018_936	0.12	2.88	517,204	1018000.00	1019999.99	936000.00	937999.99	565.82	670.79	-14179550.55	-13570552.89	482,156	28,064	6,554	430	01	137	24	2052,2061,2071
1018_938	0.13	2.81	554,723	1018000.00	1019999.99	938000.00	939999.99	558.15	661.47	-14181662.94	-14177997.94	507,831	36,278	9,795	819	01	62	26	2061,2071,2081
1018_940	0.12	2.89	492,447	1018000.00	1019999.99	940000.00	941999.99	563.09	666.02	-14201100.23	-14179542.70	479,766	10,530	2,015	136	01	2,080	24	2071,2081,2091,2101
1018_942	0.12	2.93	518,682	1018000.00	1019999.98	942000.00	943999.99	567.95	675.73	-14203044.97	-14181654.60	467,481	40,645	9,808	748	01	500	23	2091,2101,2081,2111
1018_944	0.12	2.87	493,173	1018000.00	1019999.99	944000.00	945999.99	580.44	660.64	-14205148.52	-14183220.73	486,386	5,756	967	64	01	56	24	2111,2101,2091,2121
1018_946	0.13	2.83	710,230	1018000.00	1019999.99	946000.00	947999.99	551.52	682.53	-14206660.12	-14203036.34	498,515	167,856	41,015	2,844	01	57	16	2111,2121,2131
1018_948	0.12	2.86	573,539	1018000.00	1019999.99	948000.00	949999.99	555.11	674.17	-14208816.31	-14205139.11	487,727	67,129	17,249	1,434	01	1,300	22	2121,2131,2141
1018_950	0.12	2.84	589,759	1018000.00	1019999.98	950000.00	951999.99	566.05	680.46	-14210385.62	-14206651.38	494,623	71,925	21,338	1,873	01	176	23	2141,2131,2151
1018_952	0.11	2.98	527,071	1018000.01	1019999.99	952000.00	953999.99	582.62	686.36	-14367771.59	-14208806.90	449,656	58,703	17,222	1,490	01	166	23	2141,2151,2161
1018_954	0.12	2.94	485,061	1018000.00	1019999.99	954000.00	955999.99	590.01	680.60	-14369869.32	-14210377.03	463,232	16,893	4,515	421	01	81	27	2151,2161,2173
1018_956	0.16	2.47	699,888	1018000.00	1019999.99	956000.00	957999.99	575.21	676.82	-14379966.00	-14367765.11	656,511	33,415	9,262	700	01	53	24	2161,2173,2183,2182

0.0 Report on LAS Statistics (By Tile) - continued

TNAME	Point Density	Average GSD	Total Points	X Min	X Max	Y Min	Y Max	Z Min	Z MAX	GPS Min	GPS Max	1st Returns	2nd Returns	3rd Returns	Other Returns	Min Int	Max Int	Mean Int	Flightlines
1018_958	0.18	2.38	787,132	1018000.00	1019999.99	958000.00	959999.99	571.01	674.69	-14379965.93	-14202945.39	704,070	63,419	18,019	1,624	01	231	22	
																			2182,2183,2173,2192,2202
1018_960	0.14	2.69	620,978	1018000.00	1019999.99	960000.00	961999.99	579.64	682.18	-14379965.87	-14202944.57	552,905	47,052	18,185	2,836	01	500	25	
																			2202,2182,2192,2183,2212
1018_962	0.13	2.79	540,624	1018000.00	1019999.99	962000.00	963999.99	590.01	690.16	-14208427.24	-14202945.57	513,645	19,026	6,911	1,042	01	62	32	
																			2202,2212,2192,2222
1018_964	0.13	2.80	510,515	1018000.00	1019999.99	964000.00	965999.99	604.52	680.17	-14210623.40	-14206786.84	510,088	292	111	24	01	89	43	
																			2212,2222,2232
1018_966	0.13	2.75	530,715	1018000.00	1019999.99	966000.00	967999.99	606.32	670.58	-14212585.65	-14208417.98	528,037	1,878	686	114	01	142	49	
																			2222,2232,2242
1018_968	0.13	2.78	519,240	1018000.00	1019999.99	968000.00	969999.99	601.85	640.89	-14370622.63	-14210614.09	519,059	173	07	01	01	82	45	
																			2242,2232,2252
1018_970	0.13	2.81	508,846	1018000.00	1019999.99	970000.00	971999.99	599.26	651.85	-14372292.47	-14212576.57	507,295	1,527	24	00	01	77	36	
																			2242,2252,2262
1018_972	0.12	2.86	510,913	1018000.00	1019999.99	972000.00	973999.99	591.43	680.72	-14374446.78	-14370614.88	487,682	16,257	6,011	963	01	96	45	
																			2262,2252,2272
1018_974	0.12	2.90	478,709	1018000.00	1019999.99	974000.00	975999.99	598.46	673.02	-14376097.13	-14372284.08	476,140	2,024	490	55	01	99	48	
																			2262,2282,2272
1018_976	0.12	2.89	479,415	1018000.00	1019999.98	976000.00	977999.99	611.46	630.90	-14379992.52	-14374441.48	479,409	06	00	00	15	87	47	
																			2282,2292,2272,2302
1018_978	0.13	2.73	600,931	1018000.00	1019999.98	978000.00	979999.98	606.30	718.24	-14527860.43	-14378276.73	536,699	40,280	19,007	4,945	01	94	44	
																			2292,2302,2311
1018_980	0.13	2.82	573,794	1018000.00	1019999.99	980000.00	981999.99	613.90	728.46	-14527860.37	-14378283.46	503,252	47,084	19,338	4,120	01	960	46	
																			2311,2302,2292,2321
1018_982	0.12	2.85	501,214	1018000.00	1019999.99	982000.00	983999.99	626.34	756.96	-14527860.15	-14524235.31	491,312	6,978	2,383	541	01	100	53	
																			2321,2311,2331
1018_984	0.12	2.86	497,325	1018000.00	1019999.99	984000.00	985999.99	641.20	724.00	-14526164.87	-14522611.65	488,114	6,961	2,013	237	01	180	46	
																			2331,2321,2341
1018_986	0.13	2.80	535,739	1018000.00	1019999.99	986000.00	987999.98	658.03	772.13	-14528639.83	-14522611.52	508,609	20,240	6,189	701	01	193	37	
																			2341,2331,2351
1018_988	0.13	2.78	613,277	1018000.00	1019999.99	988000.00	989999.99	657.51	773.60	-14528639.65	-14522611.50	517,614	76,186	17,838	1,639	01	172	26	
																			2351,2341,2361
1020_910	0.13	2.82	564,357	1020000.01	1021999.99	910000.00	911999.99	505.17	621.43	-14164192.73	-14158685.40	501,787	41,857	17,491	3,222	01	71	33	
																			1901,1921,1911,1931

0.0 Report on LAS Statistics (By Tile) - continued

TNAME	Point Density	Average GSD	Total Points	X Min	X Max	Y Min	Y Max	Z Min	Z MAX	GPS Min	GPS Max	1st Returns	2nd Returns	3rd Returns	Other Returns	Min Int	Max Int	Mean Int	Flightlines
1020_912	0.13	2.83	552,785	1020000.00	1021999.99	912000.00	913999.99	510.42	669.96	-14164192.73	-13567508.05	498,351	36,184	15,361	2,889	01	76	37	1931,1921,1941
1020_914	0.12	2.86	693,992	1020000.00	1021999.99	914000.00	915999.99	521.51	682.99	-14164192.63	-13567507.85	488,390	143,578	53,227	8,797	01	620	27	1931,1941,1951
1020_916	0.13	2.80	792,878	1020000.00	1021999.99	916000.00	917999.99	515.94	679.89	-14176889.70	-13567507.71	508,890	201,462	71,582	10,944	01	150	22	1951,1941,1961
1020_918	0.13	2.75	708,217	1020000.00	1021999.99	918000.00	919999.99	526.70	667.85	-14178462.70	-13569025.38	530,052	130,392	42,015	5,758	01	2,180	26	1961,1951,1971
1020_920	0.13	2.74	707,692	1020000.00	1021999.98	920000.00	921999.98	527.77	668.84	-14180953.73	-14176881.74	532,944	122,722	44,766	7,260	01	600	26	1961,1971,1981
1020_922	0.14	2.71	736,638	1020000.00	1021999.99	922000.00	923999.99	503.03	672.49	-14191522.65	-14178454.15	544,655	132,709	49,818	9,456	01	5,100	28	1971,1981,1991,2001
1020_924	0.13	2.78	669,456	1020000.00	1021999.99	924000.00	925999.99	502.93	638.74	-14193150.58	-14180944.15	518,436	99,763	41,036	10,221	01	240	29	1981,1991,2001,2011
1020_926	0.13	2.77	616,163	1020000.00	1021999.99	926000.00	927999.99	504.28	613.47	-14193150.47	-13951816.14	519,703	67,778	23,569	5,113	01	2,940	34	2011,2001,1991,2021
1020_928	0.14	2.71	567,287	1020000.00	1021999.99	928000.00	929999.99	508.29	633.65	-14193149.57	-13951814.98	543,900	13,899	7,367	2,121	01	800	40	2011,2021,2001,2031
1020_930	0.11	2.97	570,597	1020000.00	1021999.99	930000.00	931999.99	507.87	673.11	-13953445.89	-13951814.16	454,051	69,019	36,602	10,925	01	112	34	2031,2021
1020_932	0.08	3.51	464,522	1020000.00	1021999.99	932000.01	933999.99	517.39	683.81	-13953444.45	-13568751.47	324,000	100,382	33,453	6,687	01	220	21	2031,2041,2052
1020_934	0.12	2.95	483,873	1020000.00	1021999.99	934000.00	935999.99	556.22	680.17	-14178013.28	-13568751.44	459,990	19,220	4,311	352	01	1,860	26	2052,2041,2061
1020_936	0.12	2.88	493,869	1020000.00	1021999.99	936000.00	937999.99	582.73	667.63	-14179543.72	-13570546.23	483,517	8,057	2,134	161	01	86	24	2061,2052,2071
1020_938	0.12	2.91	556,655	1020000.00	1021999.99	938000.00	939999.99	573.56	684.16	-14181670.20	-14178005.51	474,101	61,177	19,431	1,946	01	54	22	2071,2061,2081
1020_940	0.12	2.84	498,766	1020000.00	1021999.99	940000.00	941999.99	585.62	679.75	-14201106.25	-14179536.19	495,866	2,233	618	49	01	51	22	2071,2081,2091,2101
1020_942	0.12	2.91	488,296	1020000.00	1021999.99	942000.00	943999.99	582.27	675.16	-14203038.08	-14181663.67	473,901	10,829	3,246	320	01	98	23	2101,2091,2081,2111
1020_944	0.12	2.93	468,617	1020000.00	1021999.99	944000.00	945999.99	588.07	679.06	-14205156.07	-14183214.75	465,214	2,781	573	49	01	53	29	2101,2111,2091,2121

0.0 Report on LAS Statistics (By Tile) - continued

TNAME	Point Density	Average GSD	Total Points	X Min	X Max	Y Min	Y Max	Z Min	Z MAX	GPS Min	GPS Max	1st Returns	2nd Returns	3rd Returns	Other Returns	Min Int	Max Int	Mean Int	Flightlines
1020_946	0.12	2.87	589,250	1020000.00	1021999.99	946000.00	947999.99	562.71	679.14	-14206653.17	-14203029.71	486,382	83,627	18,172	1,069	01	140	21	2111,2121,2131
1020_948	0.12	2.87	630,510	1020000.00	1021999.99	948000.00	949999.99	557.30	675.50	-14208823.79	-14205146.67	484,628	116,406	27,563	1,913	01	5,100	20	2121,2131,2141
1020_950	0.12	2.87	488,778	1020000.00	1021999.99	950000.00	951999.99	578.65	662.96	-14210378.70	-14206644.55	485,214	2,834	665	65	01	56	27	2141,2131,2151
1020_952	0.12	2.95	474,058	1020000.00	1021999.99	952000.00	953999.99	586.75	685.41	-14367765.58	-14208814.73	459,547	10,756	3,352	403	01	3,260	28	2141,2151,2161
1020_954	0.13	2.82	504,324	1020000.00	1021999.99	954000.00	955999.99	593.12	628.08	-14369877.21	-14210370.19	504,304	20	00	00	01	3,260	26	2161,2151,2173
1020_956	0.17	2.41	686,794	1020000.00	1021999.99	956000.00	957999.99	598.35	676.84	-14379958.88	-14202954.53	686,160	524	103	07	01	138	23	2173,2161,2183,2182,2192
1020_958	0.18	2.36	720,267	1020000.00	1021999.99	958000.00	959999.99	595.89	658.30	-14379958.84	-14202953.11	719,248	816	188	15	01	520	23	2192,2182,2183,2173,2202
1020_960	0.13	2.81	512,989	1020000.00	1021999.99	960000.00	961999.99	592.10	659.88	-14379958.81	-14202952.27	507,430	4,131	1,318	110	01	187	27	2202,2182,2192,2183,2212
1020_962	0.13	2.82	586,969	1020000.00	1021999.99	962000.00	963999.99	593.97	702.90	-14208419.83	-14204548.53	502,132	55,286	24,473	5,078	01	300	26	2202,2212,2222
1020_964	0.12	2.84	500,515	1020000.00	1021999.99	964000.00	965999.99	600.62	684.02	-14210631.29	-14206794.96	496,977	2,645	786	107	01	83	37	2222,2212,2232
1020_966	0.13	2.75	531,291	1020000.00	1021999.99	966000.00	967999.99	604.82	676.86	-14212578.59	-14208410.70	530,914	255	95	27	01	95	49	2232,2222,2242
1020_968	0.14	2.69	552,234	1020000.00	1021999.99	968000.00	969999.99	608.00	677.76	-14370630.36	-14210621.92	551,238	735	222	39	01	159	39	2242,2232,2252
1020_970	0.13	2.80	509,827	1020000.00	1021999.99	970000.00	971999.99	606.50	664.12	-14372285.10	-14212569.31	508,640	1,050	123	14	01	132	34	2242,2252,2262
1020_972	0.12	2.92	475,149	1020000.00	1021999.99	972000.00	973999.99	597.75	687.14	-14374454.00	-14370622.68	470,262	3,601	1,053	233	01	800	41	2252,2262,2272
1020_974	0.12	2.92	474,930	1020000.00	1021999.99	974000.00	975999.99	603.02	687.24	-14376089.96	-14372276.48	470,292	3,461	933	244	01	200	47	2272,2262,2282
1020_976	0.12	2.90	492,234	1020000.00	1021999.98	976000.00	977999.98	614.32	705.89	-14379985.32	-14374447.29	476,122	10,533	4,639	940	01	100	52	2282,2272,2292,2302
1020_978	0.14	2.66	611,155	1020000.00	1021999.99	978000.00	979999.99	626.96	730.63	-14527852.85	-14376082.17	563,614	30,177	13,847	3,517	01	109	42	2292,2302,2282,2311

0.0 Report on LAS Statistics (By Tile) - continued

TNAME	Point Density	Average GSD	Total Points	X Min	X Max	Y Min	Y Max	Z Min	Z MAX	GPS Min	GPS Max	1st Returns	2nd Returns	3rd Returns	Other Returns	Min Int	Max Int	Mean Int	Flightlines
1020_980	0.12	2.87	556,544	1020000.00	1021999.99	980000.00	981999.99	619.44	734.26	-14527852.80	-14378284.20	485,486	53,278	15,229	2,551	01	5,100	46	2311,2302,2292,2321
1020_982	0.11	2.96	717,426	1020000.00	1021999.99	982000.00	983999.99	622.22	776.85	-14527852.63	-14524227.96	456,761	183,699	64,913	12,053	01	107	32	2311,2321,2331
1020_984	0.12	2.85	560,277	1020000.00	1021999.99	984000.00	985999.99	629.34	747.50	-14526172.48	-14522619.31	491,014	49,167	17,153	2,943	01	88	39	2331,2321,2341
1020_986	0.13	2.80	637,125	1020000.00	1021999.99	986000.00	987999.99	636.62	748.62	-14528632.50	-14522619.05	510,199	92,272	30,368	4,286	01	440	30	2341,2331,2351
1020_988	0.13	2.80	631,602	1020000.00	1021999.99	988000.00	989999.99	649.39	747.73	-14528632.31	-14522618.96	510,888	91,851	25,985	2,878	01	1,400	22	2351,2341,2361
1022_910	0.11	2.98	605,029	1022000.00	1023999.99	910000.00	911999.99	500.19	623.88	-14164185.34	-14158694.11	451,863	110,312	36,938	5,916	01	71	24	1901,1911,1921,1931
1022_912	0.12	2.85	887,468	1022000.00	1023999.99	912000.00	913999.99	511.13	688.92	-14164185.31	-13567515.57	492,156	268,386	107,740	19,186	01	73	21	1921,1931,1941
1022_914	0.12	2.87	746,114	1022000.00	1023999.99	914000.00	915999.99	534.49	682.37	-14164185.20	-13567515.41	485,697	186,060	64,708	9,649	01	5,060	23	1931,1941,1951
1022_916	0.13	2.83	855,075	1022000.00	1023999.99	916000.00	917999.99	527.24	687.54	-14176897.36	-13567515.31	498,388	246,379	94,636	15,672	01	71	20	1951,1941,1961
1022_918	0.13	2.76	785,686	1022000.00	1023999.99	918000.00	919999.99	531.15	677.21	-14178455.05	-13569018.26	523,963	186,521	65,655	9,547	01	1,780	22	1961,1951,1971
1022_920	0.13	2.76	560,105	1022000.00	1023999.99	920000.00	921999.99	563.30	667.74	-14180961.20	-14176889.40	526,756	22,344	9,264	1,741	01	70	36	1961,1971,1981
1022_922	0.13	2.83	665,258	1022000.00	1023999.99	922000.00	923999.99	531.83	688.81	-14182531.17	-14178446.29	499,855	110,854	45,419	9,130	01	3,560	28	1971,1981,1991
1022_924	0.13	2.75	876,310	1022000.00	1023999.99	924000.00	925999.99	506.06	691.23	-14193141.64	-14180953.15	530,868	230,451	96,256	18,735	01	920	25	1981,1991,2001,2011
1022_926	0.12	2.89	628,643	1022000.00	1023999.99	926000.00	927999.99	505.22	667.56	-14193142.05	-13951824.51	477,530	96,563	43,759	10,791	01	1,200	31	2011,2001,1991,2021
1022_928	0.12	2.92	745,300	1022000.00	1023999.99	928000.00	929999.99	506.04	634.89	-14193141.16	-13951823.26	470,750	180,172	74,000	20,378	01	320	24	2021,2011,2001,2031
1022_930	0.10	3.19	678,936	1022000.00	1023999.99	930000.00	931999.98	507.71	642.40	-13953438.35	-13951822.34	392,895	174,692	83,666	27,683	01	162	22	2021,2031
1022_932	0.07	3.72	409,174	1022000.00	1023999.99	932000.00	933999.99	509.23	686.87	-13953436.95	-13568758.41	289,453	94,929	22,676	2,116	01	340	22	2031,2041,2052

0.0 Report on LAS Statistics (By Tile) - continued

TNAME	Point Density	Average GSD	Total Points	X Min	X Max	Y Min	Y Max	Z Min	Z MAX	GPS Min	GPS Max	1st Returns	2nd Returns	3rd Returns	Other Returns	Min Int	Max Int	Mean Int	Flightlines
1022_934	0.12	2.91	616,083	1022000.00	1023999.99	934000.00	935999.99	520.34	674.94	-14178020.82	-13568758.44	473,093	116,996	24,490	1,504	01	2,040	18	2052,2041,2061
1022_936	0.12	2.90	508,616	1022000.00	1023999.99	936000.00	937999.99	559.63	676.25	-14179537.29	-13570539.51	475,585	27,022	5,637	372	01	2,940	22	2052,2061,2071
1022_938	0.11	2.97	512,848	1022000.00	1023999.99	938000.00	939999.99	562.70	714.97	-14181677.23	-14178012.97	454,872	46,457	10,813	706	01	64	22	2061,2071,2081
1022_940	0.13	2.83	556,605	1022000.00	1023999.99	940000.00	941999.99	547.21	804.20	-14183214.60	-14179530.53	500,389	47,176	8,576	464	01	173	22	2071,2081,2091
1022_942	0.11	2.96	463,220	1022000.00	1023999.98	942000.00	943999.99	587.90	682.23	-14203031.33	-14181669.55	456,446	5,883	809	82	01	5,100	26	2081,2091,2101,2111
1022_944	0.12	2.85	497,848	1022000.00	1023999.99	944000.00	945999.99	589.27	678.12	-14205163.54	-14183208.75	492,464	4,268	1,019	97	01	59	29	2101,2111,2091,2121
1022_946	0.12	2.89	521,951	1022000.00	1023999.99	946000.01	947999.99	579.52	692.81	-14206646.28	-14203023.14	479,749	31,913	9,378	911	01	66	23	2111,2121,2131
1022_948	0.12	2.89	535,057	1022000.00	1023999.99	948000.01	949999.99	565.35	685.72	-14208831.36	-14205154.46	478,484	43,612	11,902	1,059	01	118	26	2121,2131,2141
1022_950	0.12	2.87	608,437	1022000.01	1023999.99	950000.00	951999.99	568.22	686.79	-14210371.81	-14206637.75	484,128	93,493	28,043	2,773	01	79	22	2141,2131,2151
1022_952	0.11	2.96	468,532	1022000.01	1023999.99	952000.00	953999.99	577.20	673.42	-14367758.58	-14208822.36	455,597	10,266	2,485	184	01	300	26	2141,2151,2161
1022_954	0.12	2.86	488,459	1022000.00	1023999.99	954000.00	955999.99	589.80	629.52	-14369884.59	-14210363.36	487,958	432	68	01	01	1,100	28	2151,2161,2173
1022_956	0.17	2.44	672,353	1022000.00	1023999.99	956000.00	957999.99	596.65	606.70	-14379951.82	-14367751.58	672,246	107	00	00	03	53	25	2173,2161,2182,2183
1022_958	0.18	2.35	727,436	1022000.00	1023999.99	958000.00	959999.99	598.51	605.90	-14379951.70	-14202960.45	727,436	00	00	00	02	193	26	2173,2182,2183,2192,2202
1022_960	0.13	2.75	527,624	1022000.00	1023999.99	960000.00	961999.99	600.40	609.75	-14379945.23	-14202959.88	527,624	00	00	00	01	1,000	25	2183,2202,2192,2182,2212
1022_962	0.13	2.77	523,223	1022000.00	1023999.99	962000.00	963999.99	605.15	663.94	-14208412.63	-14204541.17	521,575	1,278	341	29	01	73	29	2212,2202,2222
1022_964	0.13	2.75	528,581	1022000.00	1023999.99	964000.01	965999.98	603.86	657.93	-14210639.04	-14206802.75	528,368	155	51	07	01	163	36	2212,2222,2232
1022_966	0.13	2.76	531,594	1022000.01	1023999.99	966000.00	967999.99	597.64	692.17	-14212571.39	-14208403.41	523,835	4,653	2,442	664	01	98	47	2222,2232,2242

0.0 Report on LAS Statistics (By Tile) - continued

TNAME	Point Density	Average GSD	Total Points	X Min	X Max	Y Min	Y Max	Z Min	Z MAX	GPS Min	GPS Max	1st Returns	2nd Returns	3rd Returns	Other Returns	Min Int	Max Int	Mean Int	Flightlines
1022_968	0.12	2.85	498,091	1022000.01	1023999.99	968000.00	969999.99	602.26	688.35	-14370636.73	-14210629.64	493,755	2,721	1,221	394	01	88	42	2232,2242,2252
1022_970	0.11	3.00	445,755	1022000.00	1023999.99	970000.00	971999.99	599.10	656.54	-14372277.61	-14212561.85	443,748	1,619	366	22	01	79	33	2242,2252,2262
1022_972	0.12	2.92	472,129	1022000.00	1023999.99	972000.01	973999.99	604.33	693.32	-14374461.17	-14370630.28	469,799	1,636	565	129	01	116	39	2262,2252,2272
1022_974	0.12	2.86	507,599	1022000.00	1023999.99	974000.00	975999.99	599.05	682.46	-14376082.53	-14372269.36	487,708	13,102	5,684	1,105	01	96	49	2272,2262,2282
1022_976	0.13	2.79	584,396	1022000.00	1023999.99	976000.00	977999.99	617.52	719.28	-14379978.23	-14374454.06	512,261	41,581	23,149	7,405	01	95	44	2282,2272,2292,2302
1022_978	0.14	2.72	707,306	1022000.00	1023999.99	978000.00	979999.99	601.40	743.68	-14527845.91	-14376080.11	538,913	106,428	49,446	12,519	01	540	36	2302,2292,2282,2311
1022_980	0.12	2.89	790,181	1022000.00	1023999.99	980000.00	981999.99	576.02	739.45	-14527845.82	-14379970.86	479,402	197,217	90,122	23,440	01	1,940	32	2302,2311,2321
1022_982	0.11	2.97	852,876	1022000.00	1023999.99	982000.00	983999.99	589.52	754.42	-14527845.52	-14524220.44	453,807	241,029	123,955	34,085	01	1,240	28	2311,2321,2331
1022_984	0.12	2.85	547,671	1022000.00	1023999.99	984000.00	985999.99	641.90	752.45	-14526179.72	-14522627.09	491,461	35,426	16,901	3,883	01	89	39	2331,2321,2341
1022_986	0.13	2.82	533,464	1022000.00	1023999.99	986000.00	987999.99	646.02	726.62	-14528624.90	-14522626.85	503,950	23,555	5,524	435	01	73	36	2331,2341,2351
1022_988	0.12	2.84	498,227	1022000.00	1023999.99	988000.00	989999.99	654.81	734.41	-14528624.72	-14522626.79	495,238	2,568	411	10	01	126	31	2351,2341,2361
1024_910	0.12	2.89	759,259	1024000.00	1025999.99	910000.00	911999.99	501.76	674.01	-14164177.87	-14158701.29	478,061	193,808	74,468	12,922	01	192	20	1911,1921,1901,1931
1024_912	0.12	2.85	878,608	1024000.00	1025999.99	912000.00	913999.99	506.42	689.38	-14164177.87	-13567523.15	491,800	269,942	99,528	17,338	01	360	20	1921,1931,1941
1024_914	0.13	2.78	836,485	1024000.00	1025999.99	914000.00	915999.99	528.73	675.29	-14164177.74	-13567522.92	516,081	228,450	79,623	12,331	01	660	21	1931,1941,1951
1024_916	0.13	2.80	618,968	1024000.00	1025999.99	916000.00	917999.99	548.82	673.03	-14176905.24	-13567522.77	510,783	76,894	27,323	3,968	01	5,100	28	1941,1951,1961
1024_918	0.13	2.82	824,312	1024000.00	1025999.99	918000.00	919999.99	536.02	680.05	-14178446.72	-13569011.17	503,995	232,670	76,863	10,784	01	160	20	1961,1951,1971
1024_920	0.13	2.80	684,168	1024000.00	1025999.99	920000.00	921999.99	547.07	678.07	-14180968.77	-14176896.80	510,384	123,158	43,848	6,778	01	440	26	1961,1971,1981

0.0 Report on LAS Statistics (By Tile) - continued

TNAME	Point Density	Average GSD	Total Points	X Min	X Max	Y Min	Y Max	Z Min	Z MAX	GPS Min	GPS Max	1st Returns	2nd Returns	3rd Returns	Other Returns	Min Int	Max Int	Mean Int	Flightlines
1024_922	0.13	2.75	631,320	1024000.00	1025999.99	922000.00	923999.99	553.37	681.83	-14182524.22	-14178438.32	527,913	67,839	29,567	6,001	01	137	34	1971,1981,1991
1024_924	0.13	2.77	1,034,152	1024000.00	1025999.99	924000.00	925999.99	514.01	688.43	-14193132.72	-14180960.57	520,534	338,553	147,079	27,986	01	1,600	20	1981,1991,2001,2011
1024_926	0.13	2.81	971,735	1024000.00	1025999.99	926000.00	927999.99	509.18	689.12	-14193135.10	-13951832.51	507,898	306,192	131,788	25,857	01	380	21	2001,1991,2011,2021
1024_928	0.13	2.77	730,852	1024000.00	1025999.99	928000.00	929999.99	513.15	696.60	-14193134.21	-13951831.40	521,671	131,020	60,930	17,231	01	5,100	32	2011,2021,2001,2031
1024_930	0.11	3.06	439,847	1024000.00	1025999.99	930000.00	931999.99	514.52	618.21	-14193128.50	-13951830.65	425,994	10,507	2,734	612	01	172	40	2031,2021,2011
1024_932	0.08	3.62	403,819	1024000.00	1025999.99	932000.00	933999.99	510.27	647.88	-13953429.77	-13568765.44	306,025	72,058	21,367	4,369	01	2,040	22	2031,2041,2052
1024_934	0.11	3.06	581,017	1024000.00	1025999.98	934000.00	935999.99	510.74	674.75	-14178028.00	-13568765.48	427,392	123,008	28,483	2,134	01	5,100	16	2041,2052,2061
1024_936	0.11	3.03	645,589	1024000.00	1025999.99	936000.00	937999.99	511.58	675.62	-14179531.11	-13570532.53	434,609	165,332	42,175	3,473	01	1,520	16	2052,2061,2071
1024_938	0.12	2.86	668,458	1024000.00	1025999.99	938000.00	939999.99	512.07	680.35	-14183207.19	-14178020.58	488,280	142,758	34,904	2,516	01	2,620	17	2071,2061,2081,2091
1024_940	0.13	2.83	764,463	1024000.00	1025999.99	940000.00	941999.99	527.35	686.70	-14183207.79	-14179523.81	498,657	218,830	44,563	2,413	01	56	15	2091,2071,2081
1024_942	0.12	2.94	536,444	1024000.00	1025999.99	942000.00	943999.99	558.07	694.14	-14203024.72	-14181676.61	461,656	60,275	13,530	983	01	960	22	2091,2101,2081,2111
1024_944	0.14	2.72	603,292	1024000.00	1025999.99	944000.00	945999.99	559.72	685.34	-14205171.36	-14183199.06	540,165	48,732	13,254	1,141	01	89	24	2101,2111,2091,2121
1024_946	0.12	2.87	486,279	1024000.00	1025999.99	946000.00	947999.99	589.15	648.46	-14206639.51	-14201119.08	485,746	489	44	00	01	71	25	2111,2121,2101,2131
1024_948	0.12	2.85	501,283	1024000.00	1025999.99	948000.00	949999.99	594.65	678.92	-14208838.98	-14205161.93	492,476	6,874	1,789	144	01	280	24	2131,2121,2141
1024_950	0.13	2.82	572,442	1024000.00	1025999.99	950000.00	951999.99	582.35	690.11	-14210364.92	-14206631.06	502,750	51,933	16,080	1,679	01	660	23	2141,2131,2151
1024_952	0.11	3.05	446,101	1024000.00	1025999.99	952000.00	953999.99	579.02	680.29	-14367751.75	-14208829.92	431,309	11,512	3,000	280	01	5,100	28	2151,2141,2161
1024_954	0.12	2.92	469,385	1024000.00	1025999.99	954000.00	955999.99	585.73	642.46	-14369891.10	-14210356.59	468,002	1,214	164	05	01	200	31	2161,2151,2173

0.0 Report on LAS Statistics (By Tile) - continued

TNAME	Point Density	Average GSD	Total Points	X Min	X Max	Y Min	Y Max	Z Min	Z MAX	GPS Min	GPS Max	1st Returns	2nd Returns	3rd Returns	Other Returns	Min Int	Max Int	Mean Int	Flightlines
1024_956	0.17	2.46	659,389	1024000.00	1025999.99	956000.00	957999.99	594.15	601.64	-14379944.76	-14367744.67	659,389	00	00	00	01	62	27	2161,2173,2182,2183
1024_958	0.18	2.34	744,066	1024000.00	1025999.99	958000.00	959999.99	574.47	662.49	-14379944.53	-14202968.57	733,767	8,094	2,070	135	01	660	27	2183,2182,2173,2192,2202
1024_960	0.14	2.69	599,203	1024000.00	1025999.99	960000.00	961999.99	570.70	674.61	-14379944.25	-14202967.58	553,826	35,937	8,653	787	01	55	26	2192,2202,2183,2182,2212
1024_962	0.13	2.79	513,602	1024000.01	1025999.99	962000.00	963999.99	599.89	630.27	-14208405.22	-14204533.75	513,601	01	00	00	02	57	30	2202,2212,2222
1024_964	0.13	2.77	545,133	1024000.00	1025999.99	964000.00	965999.99	586.96	690.10	-14210646.73	-14206811.00	521,778	15,481	6,563	1,311	01	87	36	2222,2212,2232
1024_966	0.13	2.75	533,065	1024000.00	1025999.99	966000.00	967999.99	586.68	686.00	-14212564.15	-14208396.12	527,842	3,242	1,538	443	01	114	49	2222,2232,2242
1024_968	0.12	2.88	512,988	1024000.00	1025999.99	968000.00	969999.99	575.15	682.66	-14370643.48	-14210637.42	481,505	20,381	9,097	2,005	01	540	41	2242,2232,2252
1024_970	0.11	2.98	529,283	1024000.00	1025999.99	970000.00	971999.99	567.90	698.23	-14372270.09	-14212554.11	449,541	55,297	20,377	4,068	01	126	32	2252,2242,2262
1024_972	0.13	2.83	645,812	1024000.00	1025999.99	972000.00	973999.99	563.58	696.47	-14374468.48	-14370636.69	500,501	92,212	43,150	9,949	01	340	34	2262,2272,2252
1024_974	0.13	2.75	576,218	1024000.00	1025999.99	974000.00	975999.99	588.37	697.68	-14378305.85	-14372262.15	528,022	30,929	14,329	2,938	01	106	50	2272,2262,2282,2292
1024_976	0.12	2.85	547,692	1024000.00	1025999.99	976000.00	977999.99	589.75	720.13	-14379971.11	-14374463.61	494,066	33,319	16,281	4,026	01	191	51	2292,2282,2272,2302
1024_978	0.13	2.82	1,058,034	1024000.00	1025999.99	978000.00	979999.99	547.52	746.42	-14527838.67	-14378298.26	502,524	348,492	165,276	41,742	01	100	22	2302,2292,2311
1024_980	0.13	2.79	1,106,795	1024000.00	1025999.99	980000.00	981999.99	540.62	749.33	-14527838.50	-14379963.71	514,281	358,165	181,783	52,566	01	97	24	2311,2302,2321
1024_982	0.11	2.98	1,062,561	1024000.00	1025999.99	982000.00	983999.99	539.40	759.02	-14527837.95	-14524213.12	451,687	357,230	194,674	58,970	01	580	22	2311,2321,2331
1024_984	0.12	2.87	1,050,759	1024000.00	1025999.99	984000.00	985999.99	549.61	754.84	-14526187.12	-14522634.78	487,179	355,600	166,802	41,178	01	88	21	2331,2321,2341
1024_986	0.12	2.86	781,243	1024000.00	1025999.99	986000.00	987999.99	590.55	755.16	-14528617.58	-14522634.48	489,931	199,589	77,745	13,978	01	2,100	23	2331,2341,2351
1024_988	0.12	2.91	790,622	1024000.01	1025999.99	988000.00	989999.99	581.80	756.84	-14528617.39	-14522634.40	472,528	238,195	72,014	7,885	01	280	17	2341,2351,2361

0.0 Report on LAS Statistics (By Tile) - continued

TNAME	Point Density	Average GSD	Total Points	X Min	X Max	Y Min	Y Max	Z Min	Z MAX	GPS Min	GPS Max	1st Returns	2nd Returns	3rd Returns	Other Returns	Min Int	Max Int	Mean Int	Flightlines
1026_910	0.13	2.82	706,775	1026000.00	1027999.99	910000.00	911999.99	503.05	665.72	-14164170.51	-14158709.15	503,525	141,208	53,065	8,977	01	580	23	1911,1901,1921,1931
1026_912	0.12	2.84	863,450	1026000.00	1027999.99	912000.00	913999.99	503.26	679.35	-14164170.48	-13567530.94	494,833	246,504	101,965	20,148	01	760	19	1931,1921,1941
1026_914	0.13	2.81	782,019	1026000.00	1027999.99	914000.00	915999.99	532.65	673.10	-14164170.38	-13567530.65	505,334	191,445	73,285	11,955	01	220	23	1931,1941,1951
1026_916	0.13	2.79	614,363	1026000.00	1027999.99	916000.00	917999.99	552.98	676.21	-14176912.73	-13567530.50	513,136	70,851	26,064	4,312	01	94	28	1951,1941,1961
1026_918	0.12	2.85	549,201	1026000.00	1027999.99	918000.00	919999.99	564.94	682.72	-14178438.98	-13569003.75	492,600	37,651	15,826	3,124	01	860	32	1961,1951,1971
1026_920	0.13	2.82	720,252	1026000.00	1027999.99	920000.00	921999.99	549.51	674.43	-14180976.62	-14176904.83	501,635	155,778	54,339	8,500	01	190	26	1971,1961,1981
1026_922	0.14	2.67	597,147	1026000.00	1027999.99	922000.00	923999.99	561.84	668.64	-14182517.46	-14178430.99	559,882	25,294	10,137	1,834	01	1,740	39	1981,1991,1971
1026_924	0.13	2.77	627,290	1026000.00	1027999.99	924000.00	925999.99	547.77	681.62	-14193127.13	-14180968.25	520,441	70,400	30,335	6,114	01	1,260	34	1991,2001,1981,2011
1026_926	0.12	2.93	557,999	1026000.00	1027999.99	926000.00	927999.99	547.09	670.05	-14193127.60	-13951840.36	465,797	65,585	23,054	3,563	01	840	34	2011,2001,1991,2021
1026_928	0.13	2.83	902,898	1026000.00	1027999.99	928000.00	929999.99	531.51	700.44	-14193126.81	-13951839.29	498,631	237,064	129,744	37,459	01	184	26	2011,2021,2001,2031
1026_930	0.11	2.96	907,961	1026000.00	1027999.99	930000.00	931999.99	521.27	677.95	-13953423.90	-13951838.53	455,809	265,906	144,394	41,852	01	1,040	23	2021,2031
1026_932	0.08	3.46	415,451	1026000.00	1027999.99	932000.00	933999.99	515.59	678.00	-13953422.54	-13568772.47	333,789	50,526	24,687	6,449	01	104	26	2031,2041,2052
1026_934	0.12	2.87	519,961	1026000.00	1027999.99	934000.00	935999.99	511.78	639.35	-14178035.57	-13568772.56	485,302	28,749	5,479	431	01	960	22	2052,2041,2061
1026_936	0.12	2.86	547,605	1026000.00	1027999.98	936000.00	937999.99	516.75	633.02	-14179524.20	-13570525.53	487,739	46,983	11,783	1,100	01	5,100	23	2052,2061,2071
1026_938	0.12	2.89	607,348	1026000.00	1027999.99	938000.00	939999.99	512.72	634.09	-14181691.84	-14178027.67	480,536	97,253	27,086	2,473	01	5,100	20	2071,2061,2081
1026_940	0.12	2.92	608,980	1026000.00	1027999.99	940000.00	941999.99	515.07	678.60	-14201129.76	-14179516.49	470,096	114,090	23,300	1,494	01	2,860	17	2081,2071,2091,2101
1026_942	0.11	3.00	594,638	1026000.00	1027999.99	942000.00	943999.99	522.03	687.15	-14203017.98	-14181683.73	444,704	121,766	26,445	1,723	01	220	17	2091,2081,2101,2111

0.0 Report on LAS Statistics (By Tile) - continued

TNAME	Point Density	Average GSD	Total Points	X Min	X Max	Y Min	Y Max	Z Min	Z MAX	GPS Min	GPS Max	1st Returns	2nd Returns	3rd Returns	Other Returns	Min Int	Max Int	Mean Int	Flightlines
1026_944	0.13	2.76	743,542	1026000.00	1027999.99	944000.00	945999.99	530.52	699.27	-14205179.47	-14183192.31	526,158	172,118	42,218	3,048	01	3,220	17	2111,2101,2091,2121
1026_946	0.12	2.89	631,388	1026000.00	1027999.99	946000.00	947999.99	549.76	692.88	-14206632.76	-14201121.05	479,429	122,721	27,465	1,773	01	460	18	2121,2111,2101,2131
1026_948	0.12	2.87	561,165	1026000.00	1027999.99	948000.00	949999.99	565.21	689.01	-14208846.66	-14205169.54	485,983	60,280	13,995	907	01	500	21	2131,2121,2141
1026_950	0.13	2.81	540,228	1026000.00	1027999.99	950000.00	951999.98	573.21	676.44	-14210358.18	-14206624.43	506,018	25,998	7,470	742	01	240	25	2141,2131,2151
1026_952	0.11	3.05	431,571	1026000.00	1027999.99	952000.00	953999.99	594.23	673.20	-14367744.57	-14208837.63	428,994	1,895	626	56	01	54	24	2151,2141,2161
1026_954	0.13	2.80	509,013	1026000.00	1027999.99	954000.00	955999.99	593.76	608.88	-14369898.48	-14210349.58	508,992	21	00	00	02	56	27	2161,2151,2173
1026_956	0.17	2.44	677,924	1026000.00	1027999.99	956000.00	957999.99	594.22	666.03	-14379937.64	-14202978.14	674,344	2,884	655	41	01	53	28	2173,2161,2182,2183,2192
1026_958	0.18	2.37	993,693	1026000.00	1027999.99	958000.00	959999.99	544.88	678.17	-14379937.41	-14202976.95	712,970	225,071	51,870	3,782	01	520	18	2183,2182,2173,2192,2202
1026_960	0.14	2.68	682,616	1026000.00	1027999.99	960000.00	961999.99	563.77	680.10	-14379937.08	-14202975.88	558,382	95,992	25,604	2,638	01	4,900	22	2192,2182,2183,2202,2212
1026_962	0.13	2.79	527,266	1026000.00	1027999.99	962000.00	963999.99	573.02	677.51	-14208397.90	-14202982.13	512,632	10,746	3,415	473	01	74	29	2202,2212,2192,2222
1026_964	0.13	2.76	695,518	1026000.00	1027999.99	964000.00	965999.99	554.80	684.38	-14210654.59	-14206818.97	523,897	123,379	41,996	6,246	01	1,000	30	2212,2222,2232
1026_966	0.13	2.75	541,631	1026000.00	1027999.99	966000.00	967999.99	574.96	681.01	-14212556.49	-14208388.71	527,813	9,080	3,842	896	01	500	48	2222,2232,2242
1026_968	0.12	2.85	719,280	1026000.00	1027999.99	968000.00	969999.99	555.06	687.77	-14370650.54	-14210645.19	493,422	147,450	64,503	13,905	01	163	31	2242,2232,2252
1026_970	0.11	2.99	702,901	1026000.00	1027999.99	970000.00	971999.99	542.93	699.84	-14372262.51	-14212547.13	446,851	164,173	74,508	17,369	01	1,340	28	2252,2242,2262
1026_972	0.12	2.89	694,420	1026000.00	1027999.99	972000.00	973999.99	556.70	699.42	-14374475.66	-14370643.34	480,050	137,200	62,489	14,681	01	400	34	2252,2262,2272
1026_974	0.13	2.83	724,901	1026000.00	1027999.99	974000.00	975999.99	553.15	709.03	-14378311.17	-14372255.21	499,008	139,509	68,455	17,929	01	420	38	2262,2272,2282,2292
1026_976	0.12	2.86	978,774	1026000.00	1027999.99	976000.00	977999.99	537.20	702.79	-14379963.90	-14374468.56	490,771	283,907	158,074	46,022	01	240	28	2272,2282,2292,2302

0.0 Report on LAS Statistics (By Tile) - continued

TNAME	Point Density	Average GSD	Total Points	X Min	X Max	Y Min	Y Max	Z Min	Z MAX	GPS Min	GPS Max	1st Returns	2nd Returns	3rd Returns	Other Returns	Min Int	Max Int	Mean Int	Flightlines
1026_978	0.12	2.90	689,804	1026000.00	1027999.99	978000.02	979999.99	537.90	701.36	-14527830.84	-14378305.67	474,259	133,727	63,999	17,819	01	185	31	2292,2302,2311
1026_980	0.12	2.94	803,730	1026000.00	1027999.99	980000.00	981999.99	538.90	718.55	-14527830.73	-14379956.51	464,221	214,214	98,825	26,470	01	960	29	2302,2311,2321
1026_982	0.12	2.92	1,015,384	1026000.01	1027999.99	982000.00	983999.99	538.70	744.46	-14527830.22	-14524205.43	469,943	318,968	174,323	52,150	01	97	24	2321,2311,2331
1026_984	0.13	2.83	922,422	1026000.00	1027999.99	984000.00	985999.99	540.78	751.97	-14526194.44	-14522641.93	499,748	257,860	129,656	35,158	01	141	23	2331,2321,2341
1026_986	0.12	2.88	986,282	1026000.00	1027999.99	986000.00	987999.99	541.77	760.66	-14528610.27	-14522641.71	481,002	332,097	143,360	29,823	01	79	18	2341,2331,2351
1026_988	0.12	2.94	838,139	1026000.00	1027999.99	988000.00	989999.99	553.00	751.37	-14528610.10	-14522641.69	464,138	276,866	86,969	10,166	01	1,160	15	2351,2341,2361
1028_910	0.13	2.82	733,246	1028000.00	1029999.99	910000.00	911999.98	513.96	673.97	-14164163.12	-14158716.71	502,875	167,507	55,056	7,808	01	65	21	1911,1921,1901,1931
1028_912	0.12	2.84	783,835	1028000.00	1029999.99	912000.01	913999.99	505.72	668.14	-14164163.12	-13567538.61	497,740	188,469	80,654	16,972	01	69	21	1931,1921,1941
1028_914	0.13	2.80	949,249	1028000.00	1029999.99	914000.00	915999.99	514.50	686.16	-14164163.03	-13567538.35	509,787	299,187	119,501	20,774	01	640	18	1941,1931,1951
1028_916	0.13	2.82	865,543	1028000.00	1029999.99	916000.00	917999.99	526.72	672.85	-14176920.64	-13567538.17	503,823	256,402	90,774	14,544	01	74	19	1951,1941,1961
1028_918	0.10	3.11	593,270	1028000.00	1029999.99	918000.00	919999.99	544.65	678.56	-14178431.60	-13568996.01	414,811	124,714	46,172	7,573	01	380	24	1951,1961,1971
1028_920	0.13	2.77	558,557	1028000.00	1029999.99	920000.00	921999.99	562.02	673.31	-14180984.51	-14176912.35	522,595	24,362	9,735	1,865	01	71	34	1961,1971,1981
1028_922	0.13	2.77	640,576	1028000.00	1029999.99	922000.00	923999.99	561.62	698.32	-14191551.84	-14178423.96	521,959	81,964	30,964	5,689	01	800	34	1971,1981,1991,2001
1028_924	0.13	2.79	589,841	1028000.00	1029999.99	924000.00	925999.99	581.49	696.48	-14191559.11	-14180976.08	513,826	52,996	19,766	3,253	01	164	35	2001,1981,1991
1028_926	0.12	2.84	503,757	1028000.00	1029999.98	926000.01	927999.99	588.64	672.24	-14193120.89	-13951848.36	495,636	5,344	2,227	550	01	157	38	2011,2001,1991,2021
1028_928	0.13	2.75	658,971	1028000.00	1029999.99	928000.00	929999.99	550.30	672.99	-14193120.47	-13951847.25	528,255	86,637	36,649	7,430	01	600	34	2021,2011,2031
1028_930	0.11	3.03	501,594	1028000.00	1029999.99	930000.01	931999.99	560.65	677.88	-14193115.73	-13951846.47	435,081	42,640	19,148	4,725	01	260	39	2021,2031,2011

0.0 Report on LAS Statistics (By Tile) - continued

TNAME	Point Density	Average GSD	Total Points	X Min	X Max	Y Min	Y Max	Z Min	Z MAX	GPS Min	GPS Max	1st Returns	2nd Returns	3rd Returns	Other Returns	Min Int	Max Int	Mean Int	Flightlines
1028_932	0.09	3.39	520,358	1028000.00	1029999.99	932000.01	933999.99	519.53	680.71	-13953415.06	-13568779.52	347,395	120,292	44,015	8,656	01	320	20	2031,2041,2052
1028_934	0.11	3.00	455,526	1028000.00	1029999.99	934000.00	935999.99	519.81	613.48	-14178041.83	-13568779.54	445,283	8,143	1,928	172	01	80	22	2041,2052,2061
1028_936	0.10	3.25	451,479	1028000.02	1029999.98	936000.00	937999.99	518.53	632.85	-14179517.02	-13570518.84	379,636	57,464	13,400	979	01	340	21	2061,2052,2071
1028_938	0.11	2.96	591,444	1028000.00	1029999.99	938000.00	939999.99	512.87	689.85	-14183189.87	-14178035.18	456,490	105,579	27,085	2,290	01	3,320	19	2061,2071,2081,2091
1028_940	0.13	2.83	618,760	1028000.00	1029999.99	940000.00	941999.99	513.58	666.55	-14201137.13	-14179509.74	500,898	93,175	22,713	1,974	01	3,020	18	2071,2081,2091,2101
1028_942	0.12	2.91	480,129	1028000.00	1029999.97	942000.00	943999.99	522.35	605.27	-14203011.15	-14181698.34	471,257	7,360	1,401	111	01	3,760	25	2101,2091,2081,2111
1028_944	0.13	2.76	611,410	1028000.00	1029999.99	944000.00	945999.98	524.88	671.64	-14205186.76	-14183186.88	524,651	70,209	15,470	1,080	01	4,760	21	2101,2111,2091,2121
1028_946	0.12	2.89	593,883	1028000.00	1029999.99	946000.00	947999.99	529.31	681.44	-14206625.99	-14203002.30	479,233	91,219	21,810	1,621	01	3,300	21	2111,2121,2131
1028_948	0.11	3.01	720,906	1028000.00	1029999.99	948000.00	949999.99	532.12	690.66	-14208854.35	-14205177.54	442,176	221,155	53,860	3,715	01	1,140	14	2131,2121,2141
1028_950	0.12	2.86	697,126	1028000.00	1029999.99	950000.00	951999.99	544.89	693.90	-14210351.34	-14206617.88	489,066	164,880	40,114	3,066	01	700	18	2131,2141,2151
1028_952	0.11	2.96	631,783	1028000.00	1029999.99	952000.00	953999.99	536.62	692.91	-14367737.86	-14208845.35	455,219	138,869	35,008	2,687	01	5,100	18	2141,2151,2161
1028_954	0.12	2.84	619,634	1028000.00	1029999.99	954000.01	955999.99	534.25	688.39	-14369905.43	-14210342.75	497,159	97,808	23,081	1,586	01	240	21	2161,2151,2173
1028_956	0.16	2.48	950,780	1028000.00	1029999.99	956000.00	957999.99	551.77	699.24	-14379930.49	-14202987.60	648,583	234,948	62,157	5,092	01	61	18	2161,2173,2183,2182,2192
1028_958	0.18	2.34	1,236,175	1028000.00	1029999.99	958000.00	959999.99	535.82	697.27	-14379930.31	-14202984.68	733,347	396,892	97,975	7,961	01	220	16	2183,2182,2192,2173,2202
1028_960	0.13	2.76	930,861	1028000.00	1029999.99	960000.00	961999.99	525.86	699.63	-14379930.05	-14202983.92	523,407	299,366	95,114	12,974	01	1,240	15	2192,2202,2183,2182,2212
1028_962	0.13	2.80	916,481	1028000.00	1029999.99	962000.00	963999.99	525.95	698.01	-14208390.50	-14204518.80	511,045	282,785	105,470	17,181	01	1,160	17	2212,2202,2222
1028_964	0.13	2.77	1,058,336	1028000.00	1029999.99	964000.00	965999.99	536.97	701.17	-14210662.53	-14206827.00	522,552	341,755	157,317	36,712	01	600	19	2222,2212,2232

0.0 Report on LAS Statistics (By Tile) - continued

TNAME	Point Density	Average GSD	Total Points	X Min	X Max	Y Min	Y Max	Z Min	Z MAX	GPS Min	GPS Max	1st Returns	2nd Returns	3rd Returns	Other Returns	Min Int	Max Int	Mean Int	Flightlines
1028_966	0.13	2.76	842,104	1028000.00	1029999.99	966000.00	967999.99	554.60	699.42	-14212549.35	-14208381.25	526,654	199,136	93,113	23,201	01	194	30	2232,2222,2242
1028_968	0.13	2.78	810,634	1028000.00	1029999.99	968000.00	969999.99	540.65	684.03	-14370657.92	-14210653.03	519,120	192,044	81,782	17,688	01	187	28	2242,2232,2252
1028_970	0.13	2.81	957,336	1028000.00	1029999.99	970000.00	971999.99	535.38	704.49	-14372255.11	-14212539.75	508,090	280,592	135,658	32,996	01	860	23	2242,2252,2262
1028_972	0.12	2.88	691,363	1028000.00	1029999.99	972000.00	973999.99	535.20	702.81	-14374482.83	-14370650.23	483,970	129,017	63,202	15,174	01	520	36	2262,2252,2272
1028_974	0.12	2.94	522,684	1028000.01	1029999.99	974000.00	975999.99	536.00	669.47	-14376060.97	-14372246.86	462,513	37,778	17,917	4,476	01	500	53	2272,2262,2282
1028_976	0.12	2.92	893,713	1028000.00	1029999.99	976000.00	977999.99	536.26	705.81	-14379956.64	-14374475.59	470,852	240,443	138,770	43,648	01	124	28	2282,2272,2292,2302
1028_978	0.13	2.79	893,592	1028000.00	1029999.99	978000.00	979999.99	550.82	704.65	-14527823.69	-14376053.29	515,752	242,267	109,929	25,644	01	143	27	2292,2302,2282,2311
1028_980	0.13	2.81	645,264	1028000.00	1029999.99	980000.00	981999.99	573.37	701.49	-14527823.55	-14379949.36	506,256	93,087	37,994	7,927	01	760	44	2302,2311,2321
1028_982	0.12	2.84	544,888	1028000.00	1029999.99	982000.00	983999.99	599.77	747.64	-14527822.93	-14524197.68	496,200	33,005	12,522	3,161	01	560	56	2311,2321,2331
1028_984	0.12	2.86	777,211	1028000.00	1029999.99	984000.00	985999.99	540.72	753.53	-14526201.41	-14522649.33	490,732	171,762	89,955	24,762	01	840	27	2321,2331,2341
1028_986	0.12	2.88	552,279	1028000.00	1029999.99	986000.00	987999.99	541.45	742.04	-14528603.00	-14522649.21	482,425	45,858	19,630	4,366	01	520	32	2341,2331,2351
1028_988	0.12	2.86	607,987	1028000.00	1029999.99	988000.00	989999.99	541.52	668.13	-14528602.86	-14522649.18	487,591	90,042	26,893	3,461	01	5,100	25	2341,2351,2361
1030_910	0.13	2.80	700,557	1030000.00	1031999.99	910000.00	911999.99	535.36	668.25	-14164155.62	-14158724.48	508,941	141,357	44,394	5,865	01	65	24	1911,1921,1901,1931
1030_912	0.12	2.84	793,953	1030000.00	1031999.99	912000.00	913999.99	508.22	672.79	-14164155.62	-13567546.24	497,106	198,567	82,859	15,421	01	720	23	1921,1931,1941
1030_914	0.12	2.84	738,033	1030000.00	1031999.99	914000.00	915999.99	508.44	653.88	-14164155.58	-13567546.04	495,605	173,055	59,151	10,222	01	65	22	1941,1931,1951
1030_916	0.13	2.81	853,371	1030000.00	1031999.99	916000.00	917999.99	524.90	672.19	-14176928.10	-13567545.90	506,431	252,560	82,455	11,925	01	440	20	1951,1941,1961
1030_918	0.13	2.81	662,091	1030000.00	1031999.99	918000.00	919999.99	544.74	669.62	-14178424.59	-13568988.54	505,033	115,453	36,659	4,946	01	67	27	1961,1951,1971

0.0 Report on LAS Statistics (By Tile) - continued

TNAME	Point Density	Average GSD	Total Points	X Min	X Max	Y Min	Y Max	Z Min	Z MAX	GPS Min	GPS Max	1st Returns	2nd Returns	3rd Returns	Other Returns	Min Int	Max Int	Mean Int	Flightlines
1030_920	0.12	2.84	496,326	1030000.00	1031999.99	920000.00	921999.99	577.52	616.31	-14180992.07	-14176920.08	496,253	67	06	00	01	77	39	1971,1961,1981
1030_922	0.14	2.72	540,390	1030000.00	1031999.99	922000.00	923999.98	581.25	589.73	-14182502.54	-14178416.84	540,389	01	00	00	01	820	42	1981,1971,1991
1030_924	0.13	2.79	523,232	1030000.00	1031999.98	924000.00	925999.99	583.40	675.17	-14193111.53	-14180983.90	513,570	6,128	2,830	704	01	80	42	1981,1991,2001,2011
1030_926	0.13	2.82	507,480	1030000.00	1031999.99	926000.00	927999.99	587.85	663.39	-14193113.97	-13951856.12	503,743	2,187	1,202	348	01	82	40	1991,2001,2011,2021
1030_928	0.13	2.76	527,271	1030000.00	1031999.99	928000.00	929999.99	580.13	620.24	-14193113.39	-13951855.04	526,838	409	23	01	01	147	41	2011,2021,2001,2031
1030_930	0.11	3.00	446,861	1030000.00	1031999.99	930000.00	931999.99	581.35	660.25	-14193112.87	-13951854.29	444,780	1,651	359	71	01	130	40	2031,2021,2011
1030_932	0.08	3.51	438,128	1030000.00	1031999.99	932000.00	933999.99	534.47	685.13	-13953407.59	-13568786.28	325,436	87,384	22,846	2,462	01	600	23	2031,2041,2052
1030_934	0.11	2.99	642,466	1030000.00	1031999.99	934000.00	935999.99	525.34	690.87	-14178049.75	-13568786.14	448,016	154,649	37,229	2,572	01	1,140	16	2052,2041,2061
1030_936	0.12	2.95	592,976	1030000.00	1031999.99	936000.00	937999.98	525.83	672.25	-14179509.96	-13570512.12	460,634	106,189	24,526	1,627	01	5,100	19	2061,2052,2071
1030_938	0.12	2.86	603,165	1030000.00	1031999.99	938000.00	939999.99	538.90	717.34	-14183184.52	-14178041.27	489,012	93,330	19,548	1,275	01	5,100	20	2071,2061,2081,2091
1030_940	0.13	2.82	728,552	1030000.00	1031999.99	940000.00	941999.99	513.95	731.66	-14201144.17	-14179502.94	501,663	180,766	43,023	3,100	01	3,540	16	2081,2071,2091,2101
1030_942	0.12	2.90	595,652	1030000.01	1031999.99	942000.00	943999.99	514.40	673.57	-14203004.14	-14181698.68	475,806	92,079	25,294	2,473	01	2,420	18	2091,2081,2101,2111
1030_944	0.12	2.89	489,938	1030000.00	1031999.99	944000.00	945999.99	522.02	625.30	-14205194.11	-14183179.79	480,655	7,827	1,325	131	01	115	27	2101,2111,2091,2121
1030_946	0.11	3.00	449,716	1030000.00	1031999.99	946000.00	947999.99	517.81	588.00	-14206619.33	-14202995.61	444,279	5,035	389	13	01	720	26	2111,2121,2131
1030_948	0.11	2.98	479,593	1030000.00	1031999.99	948000.00	949999.99	522.71	669.42	-14208862.09	-14205185.56	450,163	22,768	6,144	518	01	5,100	26	2131,2121,2141
1030_950	0.12	2.84	530,043	1030000.00	1031999.99	950000.00	951999.99	524.63	680.47	-14210344.42	-14206611.22	497,112	25,665	6,678	588	01	90	21	2131,2141,2151
1030_952	0.12	2.92	494,356	1030000.00	1031999.99	952000.00	953999.99	528.40	663.49	-14367730.71	-14208853.00	468,652	20,247	4,973	484	01	5,100	22	2141,2151,2161

0.0 Report on LAS Statistics (By Tile) - continued

TNAME	Point Density	Average GSD	Total Points	X Min	X Max	Y Min	Y Max	Z Min	Z MAX	GPS Min	GPS Max	1st Returns	2nd Returns	3rd Returns	Other Returns	Min Int	Max Int	Mean Int	Flightlines
1030_954	0.12	2.90	591,195	1030000.00	1031999.99	954000.00	955999.99	530.10	682.46	-14369912.29	-14210336.00	475,211	90,384	23,762	1,838	01	152	21	2161,2151,2173
1030_956	0.16	2.53	955,732	1030000.00	1031999.99	956000.00	957999.99	524.36	685.36	-14379923.29	-14202998.09	624,705	250,410	73,596	7,021	01	99	18	2173,2161,2182,2183,2192
1030_958	0.18	2.39	908,617	1030000.00	1031999.99	958000.00	959999.99	524.74	696.52	-14379923.18	-14202992.38	702,140	152,666	47,967	5,844	01	3,340	22	2192,2173,2182,2183,2202
1030_960	0.14	2.71	602,210	1030000.00	1031999.99	960000.00	961999.99	525.22	646.56	-14379922.99	-14202991.49	546,158	38,533	14,766	2,753	01	560	28	2202,2192,2183,2182,2212
1030_962	0.12	2.91	637,437	1030000.00	1031999.99	962000.01	963999.99	526.44	668.11	-14208383.18	-14204511.56	473,206	107,693	46,553	9,985	01	3,980	25	2202,2212,2222
1030_964	0.13	2.82	662,837	1030000.00	1031999.99	964000.00	965999.99	532.27	692.23	-14210670.22	-14206834.55	503,684	100,032	47,727	11,394	01	840	30	2212,2222,2232
1030_966	0.13	2.76	795,474	1030000.00	1031999.99	966000.00	967999.99	535.89	697.06	-14212542.03	-14208374.28	524,189	174,322	78,988	17,975	01	740	30	2232,2222,2242
1030_968	0.11	2.96	723,864	1030000.00	1031999.99	968000.00	969999.99	533.76	682.56	-14370665.43	-14210661.00	456,227	177,231	73,539	16,867	01	480	26	2232,2242,2252
1030_970	0.12	2.92	528,030	1030000.00	1031999.99	970000.00	971999.99	534.84	656.07	-14372247.56	-14212532.15	470,102	36,997	16,440	4,491	01	79	43	2252,2242,2262
1030_972	0.11	2.99	535,676	1030000.00	1031999.99	972000.00	973999.99	536.02	677.71	-14374490.01	-14370658.15	446,498	56,708	25,468	7,002	01	5,100	41	2252,2262,2272
1030_974	0.12	2.94	648,598	1030000.00	1031999.98	974000.00	975999.99	535.27	683.49	-14378327.73	-14372239.60	463,133	113,869	56,119	15,477	01	2,660	38	2262,2272,2282,2292
1030_976	0.14	2.72	682,978	1030000.00	1031999.99	976000.00	977999.99	536.72	704.43	-14379949.41	-14374482.99	540,236	85,638	44,816	12,288	01	360	42	2292,2282,2272,2302
1030_978	0.12	2.90	498,805	1030000.00	1031999.99	978000.00	979999.99	592.31	695.53	-14527815.92	-14376046.09	476,463	14,010	6,541	1,791	01	300	45	2292,2282,2302,2311
1030_980	0.12	2.84	496,851	1030000.00	1031999.99	980000.00	981999.99	615.13	687.49	-14527815.78	-14379942.02	494,830	1,560	404	57	01	109	57	2311,2302,2321
1030_982	0.13	2.80	531,418	1030000.00	1031999.99	982000.00	983999.99	611.77	716.78	-14527815.05	-14524190.34	511,401	13,337	5,256	1,424	01	400	60	2311,2321,2331
1030_984	0.12	2.87	564,455	1030000.00	1031999.99	984000.00	985999.99	564.58	731.34	-14526208.96	-14522657.11	484,402	53,460	22,356	4,237	01	97	38	2321,2331,2341
1030_986	0.12	2.87	774,904	1030000.00	1031999.99	986000.00	987999.99	563.49	739.06	-14528595.43	-14522656.95	485,915	195,808	78,868	14,313	01	70	23	2331,2341,2351

0.0 Report on LAS Statistics (By Tile) - continued

TNAME	Point Density	Average GSD	Total Points	X Min	X Max	Y Min	Y Max	Z Min	Z MAX	GPS Min	GPS Max	1st Returns	2nd Returns	3rd Returns	Other Returns	Min Int	Max Int	Mean Int	Flightlines
1030_988	0.12	2.85	654,120	1030000.00	1031999.99	988000.00	989999.99	543.74	800.23	-14528595.29	-14522656.92	490,969	122,466	36,775	3,910	01	134	21	2351,2341,2361
1032_910	0.13	2.82	621,863	1032000.00	1033999.99	910000.00	911999.99	551.59	677.10	-14164148.09	-14158732.19	502,415	84,652	30,122	4,674	01	71	28	1921,1901,1911,1931
1032_912	0.13	2.80	722,951	1032000.00	1033999.99	912000.00	913999.99	522.57	677.53	-14164148.09	-13567553.76	510,428	145,769	56,884	9,870	01	1,180	25	1921,1931,1941
1032_914	0.13	2.82	819,944	1032000.00	1033999.99	914000.00	915999.99	510.58	657.70	-14164148.08	-13567553.53	504,212	219,605	82,379	13,748	01	700	20	1931,1941,1951
1032_916	0.13	2.81	712,400	1032000.00	1033999.99	916000.00	917999.99	517.53	672.31	-14176935.52	-13567553.39	507,006	147,639	49,545	8,210	01	5,100	24	1941,1951,1961
1032_918	0.13	2.81	760,861	1032000.00	1033999.99	918000.00	919999.99	532.78	674.87	-14178417.38	-13568981.09	505,347	180,970	64,630	9,914	01	1,240	23	1951,1961,1971
1032_920	0.13	2.82	632,987	1032000.00	1033999.99	920000.00	921999.99	552.96	683.39	-14180999.81	-14176927.56	502,878	90,179	34,276	5,654	01	74	29	1971,1961,1981
1032_922	0.12	2.86	498,168	1032000.00	1033999.99	922000.00	923999.99	566.38	658.56	-14191570.54	-14178409.33	490,071	5,811	1,971	315	01	200	41	1971,1981,1991,2001
1032_924	0.13	2.77	521,963	1032000.00	1033999.99	924000.00	925999.99	586.75	663.16	-14193102.82	-14180991.64	519,703	1,540	611	109	01	76	42	1981,1991,2001,2011
1032_926	0.13	2.77	539,934	1032000.00	1033999.99	926000.00	927999.99	581.01	672.14	-14193106.65	-13951864.16	520,181	13,438	5,352	963	01	76	39	2001,2011,1991,2021
1032_928	0.13	2.76	537,722	1032000.00	1033999.98	928000.00	929999.99	589.25	667.59	-14193106.27	-13951863.01	525,236	7,945	3,723	818	01	540	39	2011,2021,2001,2031
1032_930	0.11	2.97	455,719	1032000.00	1033999.99	930000.00	931999.99	589.84	654.99	-13953401.74	-13951862.20	452,917	2,186	540	76	01	260	38	2021,2031
1032_932	0.08	3.45	357,735	1032000.00	1033999.99	932000.00	933999.99	576.95	678.90	-13953400.37	-13568792.87	336,277	16,476	4,542	440	01	1,440	29	2031,2041,2052
1032_934	0.12	2.91	638,793	1032000.00	1033999.99	934000.00	935999.98	546.13	684.00	-14178057.47	-13568792.72	474,064	132,062	30,774	1,893	01	1,020	19	2041,2052,2061
1032_936	0.13	2.81	677,988	1032000.01	1033999.99	936000.00	937999.99	544.08	688.60	-14179503.38	-13570505.12	506,194	137,766	31,849	2,179	01	2,000	18	2061,2052,2071
1032_938	0.12	2.91	556,842	1032000.00	1033999.99	938000.00	939999.99	568.90	695.90	-14181713.57	-14178048.88	470,921	68,958	15,842	1,121	01	2,320	21	2061,2071,2081
1032_940	0.11	3.00	584,047	1032000.00	1033999.99	940000.00	941999.99	533.53	700.11	-14201151.45	-14179495.85	445,538	109,739	26,821	1,949	01	1,940	19	2071,2081,2091,2101

0.0 Report on LAS Statistics (By Tile) - continued

TNAME	Point Density	Average GSD	Total Points	X Min	X Max	Y Min	Y Max	Z Min	Z MAX	GPS Min	GPS Max	1st Returns	2nd Returns	3rd Returns	Other Returns	Min Int	Max Int	Mean Int	Flightlines
1032_942	0.12	2.92	669,848	1032000.00	1033999.97	942000.00	943999.99	514.39	678.96	-14202997.65	-14181705.94	470,045	158,351	38,498	2,954	01	3,660	16	2091,2101,2081,2111
1032_944	0.12	2.92	604,134	1032000.00	1033999.99	944000.00	945999.98	515.84	658.09	-14205201.54	-14183172.73	469,900	108,112	23,579	2,543	01	2,780	19	2111,2101,2091,2121
1032_946	0.11	3.05	522,570	1032000.00	1033999.99	946000.00	947999.99	516.49	643.89	-14206612.44	-14202988.97	430,109	73,578	16,968	1,915	01	380	19	2111,2121,2131
1032_948	0.11	3.02	611,356	1032000.00	1033999.99	948000.00	949999.99	518.06	654.22	-14208869.88	-14205193.09	439,352	127,666	39,890	4,448	01	1,340	18	2121,2131,2141
1032_950	0.12	2.95	595,425	1032000.00	1033999.99	950000.00	951999.99	519.08	680.03	-14210337.62	-14206604.50	460,772	98,165	32,420	4,068	01	800	19	2131,2141,2151
1032_952	0.12	2.93	533,341	1032000.01	1033999.99	952000.00	953999.99	521.83	647.82	-14367723.79	-14208860.62	466,067	53,558	12,407	1,309	01	5,100	25	2141,2151,2161
1032_954	0.13	2.80	626,971	1032000.00	1033999.99	954000.00	955999.99	523.43	685.90	-14369919.46	-14210329.31	511,733	86,486	26,165	2,587	01	78	23	2151,2161,2173
1032_956	0.16	2.53	725,497	1032000.00	1033999.99	956000.00	957999.99	523.61	682.87	-14379916.20	-14203006.42	626,643	73,132	23,228	2,494	01	2,280	24	2161,2173,2183,2182,2192
1032_958	0.18	2.39	703,136	1032000.00	1033999.99	958000.00	959999.99	530.90	568.15	-14379916.09	-14203000.05	702,967	158	11	00	01	1,100	27	2192,2183,2182,2173,2202
1032_960	0.13	2.73	574,321	1032000.00	1033999.99	960000.00	961999.99	533.11	639.57	-14379915.90	-14202999.13	537,837	24,462	10,157	1,865	01	740	25	2192,2202,2182,2183,2212
1032_962	0.12	2.85	689,689	1032000.00	1033999.99	962000.00	963999.99	526.65	665.05	-14208375.81	-14204504.30	491,092	134,825	53,275	10,497	01	1,280	23	2202,2212,2222
1032_964	0.12	2.86	546,921	1032000.01	1033999.99	964000.00	965999.99	528.40	642.38	-14210677.94	-14206842.79	488,467	37,597	16,628	4,229	01	1,300	36	2212,2222,2232
1032_966	0.13	2.77	794,646	1032000.00	1033999.99	966000.00	967999.99	536.65	674.03	-14212534.57	-14208367.07	521,394	168,242	83,128	21,882	01	141	30	2232,2222,2242
1032_968	0.11	3.00	534,057	1032000.00	1033999.99	968000.00	969999.99	533.85	659.62	-14370671.07	-14210668.86	444,120	61,642	22,236	6,059	01	1,700	34	2232,2242,2252
1032_970	0.11	3.06	463,669	1032000.00	1033999.99	970000.00	971999.99	536.60	655.47	-14372239.96	-14212524.54	426,189	30,218	6,117	1,145	01	78	44	2252,2242,2262
1032_972	0.11	2.96	731,416	1032000.00	1033999.99	972000.00	973999.99	539.98	692.84	-14374497.11	-14370665.53	455,845	172,854	81,854	20,863	01	2,560	29	2262,2252,2272
1032_974	0.12	2.87	583,256	1032000.00	1033999.99	974000.00	975999.99	549.77	667.57	-14378332.67	-14372232.42	485,469	67,038	25,203	5,546	01	300	46	2262,2272,2282,2292

0.0 Report on LAS Statistics (By Tile) - continued

TNAME	Point Density	Average GSD	Total Points	X Min	X Max	Y Min	Y Max	Z Min	Z MAX	GPS Min	GPS Max	1st Returns	2nd Returns	3rd Returns	Other Returns	Min Int	Max Int	Mean Int	Flightlines
1032_976	0.13	2.74	584,371	1032000.00	1033999.99	976000.00	977999.99	554.08	676.76	-14379942.26	-14374490.00	532,124	34,059	14,436	3,752	01	2,180	54	2282,2272,2292,2302
1032_978	0.12	2.94	506,887	1032000.00	1033999.99	978000.00	979999.99	584.25	699.02	-14527808.40	-14376043.21	461,438	28,920	13,244	3,285	01	104	45	2292,2302,2282,2311
1032_980	0.12	2.86	513,155	1032000.00	1033999.99	980000.00	981999.99	597.37	715.88	-14527808.34	-14379934.84	490,479	14,436	6,524	1,716	01	109	52	2311,2302,2321
1032_982	0.13	2.78	523,051	1032000.00	1033999.99	982000.00	983999.99	610.81	715.93	-14527807.76	-14524183.08	519,274	2,703	921	153	01	107	61	2321,2311,2331
1032_984	0.12	2.86	489,670	1032000.00	1033999.99	984000.00	985999.98	636.27	678.11	-14526216.31	-14522664.57	489,648	22	00	00	01	740	49	2331,2321,2341
1032_986	0.12	2.87	534,884	1032000.00	1033999.99	986000.00	987999.99	620.58	814.96	-14528588.00	-14522664.47	485,880	36,219	11,289	1,496	01	78	34	2331,2341,2351
1032_988	0.13	2.82	670,740	1032000.00	1033999.99	988000.00	989999.99	544.89	762.80	-14528587.86	-14522664.44	503,382	125,366	38,367	3,625	01	120	22	2341,2351,2361
1034_910	0.13	2.80	649,584	1034000.01	1035999.99	910000.00	911999.99	542.02	669.90	-14164140.67	-14158740.28	509,142	102,172	33,106	5,164	01	200	27	1921,1911,1901,1931
1034_912	0.13	2.82	870,492	1034000.00	1035999.99	912000.00	913999.99	527.77	672.87	-14164140.67	-13567561.28	502,220	258,605	94,420	15,247	01	97	21	1931,1921,1941
1034_914	0.12	2.85	887,578	1034000.00	1035999.98	914000.00	915999.99	512.60	663.15	-14164140.60	-13567561.11	492,239	273,894	103,929	17,516	01	340	18	1941,1931,1951
1034_916	0.13	2.80	853,167	1034000.00	1035999.99	916000.00	917999.99	512.50	673.96	-14176943.19	-13567560.99	509,356	242,026	86,426	15,359	01	5,100	19	1941,1951,1961
1034_918	0.13	2.80	696,109	1034000.00	1035999.99	918000.00	919999.99	514.82	687.12	-14178410.38	-13568973.67	512,114	132,615	44,027	7,353	01	240	23	1961,1951,1971
1034_920	0.13	2.75	839,107	1034000.01	1035999.99	920000.00	921999.99	530.10	676.98	-14181007.64	-14176935.26	528,714	224,676	74,965	10,752	01	900	22	1961,1971,1981
1034_922	0.13	2.76	634,224	1034000.00	1035999.99	922000.01	923999.98	561.83	673.57	-14182488.17	-14178401.92	525,077	77,887	27,068	4,192	01	3,700	32	1971,1981,1991
1034_924	0.14	2.72	599,144	1034000.00	1035999.99	924000.00	925999.99	568.97	683.06	-14193100.14	-14180999.00	539,663	41,641	15,371	2,469	01	3,620	36	1991,1981,2001,2011
1034_926	0.14	2.68	633,546	1034000.00	1035999.99	926000.00	927999.99	558.25	662.49	-14193100.29	-13951872.40	557,221	53,105	19,818	3,402	01	3,720	36	1991,2011,2001,2021
1034_928	0.14	2.72	556,639	1034000.00	1035999.99	928000.00	929999.99	568.20	661.45	-14193099.21	-13951871.18	540,894	10,651	4,271	823	01	540	41	2011,2021,2001,2031

0.0 Report on LAS Statistics (By Tile) - continued

TNAME	Point Density	Average GSD	Total Points	X Min	X Max	Y Min	Y Max	Z Min	Z MAX	GPS Min	GPS Max	1st Returns	2nd Returns	3rd Returns	Other Returns	Min Int	Max Int	Mean Int	Flightlines
1034_930	0.12	2.95	460,069	1034000.01	1035999.99	930000.00	931999.99	589.51	653.56	-13953394.59	-13951870.29	459,885	165	18	01	01	500	40	2021,2031
1034_932	0.08	3.55	317,452	1034000.00	1035999.99	932000.00	933999.99	589.80	623.24	-13953393.07	-13568799.86	317,436	16	00	00	01	2,380	33	2031,2041,2052
1034_934	0.12	2.89	498,661	1034000.00	1035999.98	934000.00	935999.99	573.93	675.78	-14178064.59	-13568799.81	478,429	16,193	3,802	237	01	1,040	26	2052,2041,2061
1034_936	0.12	2.84	561,190	1034000.00	1035999.99	936000.00	937999.98	565.21	691.26	-14179496.67	-13570498.32	496,934	52,085	11,434	737	01	480	23	2052,2061,2071
1034_938	0.11	2.98	558,930	1034000.00	1035999.99	938000.00	939999.99	570.96	699.32	-14181720.60	-14178056.80	449,581	84,900	22,604	1,845	01	4,800	20	2061,2071,2081
1034_940	0.12	2.86	528,036	1034000.00	1035999.98	940000.00	941999.99	590.94	728.89	-14201158.29	-14179488.56	489,744	30,938	6,832	522	01	5,100	24	2071,2081,2091,2101
1034_942	0.12	2.88	543,263	1034000.00	1035999.99	942000.00	943999.99	545.98	675.68	-14202990.96	-14181713.52	483,676	48,020	10,736	831	01	5,100	23	2101,2091,2081,2111
1034_944	0.12	2.87	670,099	1034000.00	1035999.99	944000.00	945999.99	519.02	679.39	-14205209.27	-14183167.78	486,815	143,595	36,641	3,048	01	2,060	19	2101,2111,2091,2121
1034_946	0.12	2.86	616,439	1034000.00	1035999.99	946000.00	947999.99	522.23	785.38	-14206605.69	-14202982.23	489,797	98,701	25,589	2,352	01	83	20	2121,2111,2131
1034_948	0.12	2.91	580,697	1034000.00	1035999.98	948000.00	949999.99	520.15	681.54	-14208877.77	-14205200.50	471,496	83,000	23,960	2,241	01	1,080	22	2131,2121,2141
1034_950	0.12	2.96	747,899	1034000.00	1035999.99	950000.00	951999.99	520.45	692.56	-14210330.85	-14206597.84	458,031	219,999	63,818	6,051	01	700	15	2131,2141,2151
1034_952	0.11	3.00	549,208	1034000.00	1035999.99	952000.00	953999.98	521.12	667.94	-14367716.50	-14208868.36	443,125	80,024	23,540	2,519	01	5,100	22	2141,2151,2161
1034_954	0.11	2.98	565,432	1034000.00	1035999.99	954000.00	955999.99	521.64	657.62	-14369926.10	-14210322.65	451,493	84,314	26,468	3,157	01	300	20	2151,2161,2173
1034_956	0.16	2.49	690,127	1034000.00	1035999.99	956000.00	957999.99	525.87	640.94	-14379909.17	-14203008.39	647,923	32,431	8,928	845	01	58	24	2173,2161,2183,2182,2192
1034_958	0.19	2.29	843,158	1034000.00	1035999.99	958000.00	959999.99	532.20	679.13	-14379909.08	-14203007.17	766,237	60,445	15,199	1,277	01	4,540	21	2192,2183,2173,2182,2202
1034_960	0.14	2.66	778,342	1034000.00	1035999.98	960000.00	961999.99	533.90	694.09	-14379908.95	-14203006.44	567,001	156,750	48,615	5,976	01	5,100	20	2202,2192,2182,2183,2212
1034_962	0.13	2.79	877,651	1034000.00	1035999.99	962000.00	963999.99	536.56	683.58	-14208368.72	-14204497.17	513,946	257,918	90,796	14,991	01	68	19	2202,2212,2222

0.0 Report on LAS Statistics (By Tile) - continued

TNAME	Point Density	Average GSD	Total Points	X Min	X Max	Y Min	Y Max	Z Min	Z MAX	GPS Min	GPS Max	1st Returns	2nd Returns	3rd Returns	Other Returns	Min Int	Max Int	Mean Int	Flightlines
1034_964	0.12	2.90	748,506	1034000.00	1035999.99	964000.00	965999.99	528.75	669.29	-14210685.86	-14206850.91	475,994	177,214	75,148	20,150	01	280	22	2222,2212,2232
1034_966	0.13	2.77	591,820	1034000.00	1035999.99	966000.00	967999.99	533.58	674.68	-14212526.82	-14208359.72	519,835	42,663	21,687	7,635	01	138	42	2222,2232,2242
1034_968	0.13	2.78	598,178	1034000.00	1035999.99	968000.02	969999.99	533.62	659.80	-14370679.04	-14210676.55	516,528	51,166	23,960	6,524	01	93	40	2242,2232,2252
1034_970	0.12	2.90	731,737	1034000.00	1035999.99	970000.00	971999.99	533.07	702.40	-14372232.81	-14212517.34	476,337	168,133	68,650	18,617	01	740	27	2252,2242,2262
1034_972	0.11	2.98	1,012,062	1034000.00	1035999.99	972000.00	973999.99	532.44	706.56	-14374504.31	-14370671.16	449,727	334,561	179,884	47,890	01	189	21	2252,2262,2272
1034_974	0.08	3.57	394,228	1034000.00	1035999.99	974000.00	975999.99	548.07	672.81	-14378339.53	-14372225.47	314,603	53,824	20,769	5,032	01	1,220	39	2272,2262,2282,2292
1034_976	0.11	3.06	660,292	1034000.00	1035999.99	976000.00	977999.99	560.02	683.52	-14379935.29	-14374497.00	428,483	146,638	66,532	18,639	01	800	34	2282,2272,2292,2302
1034_978	0.08	3.47	429,056	1034000.00	1035999.99	978000.00	979999.99	564.80	691.87	-14527800.85	-14378334.92	332,553	65,755	25,091	5,657	01	160	35	2302,2292,2311
1034_980	0.13	2.82	509,041	1034000.00	1035999.99	980000.00	981999.99	583.18	696.85	-14527800.82	-14379927.72	502,934	4,134	1,628	345	01	110	53	2302,2311,2321
1034_982	0.13	2.77	657,774	1034000.00	1035999.99	982000.00	983999.99	602.37	717.43	-14527800.37	-14524175.96	520,963	87,531	40,035	9,245	01	176	46	2311,2321,2331
1034_984	0.12	2.85	528,618	1034000.00	1035999.99	984000.00	985999.99	618.05	728.23	-14526223.80	-14522671.75	493,287	22,436	10,217	2,678	01	1,180	48	2331,2321,2341
1034_986	0.12	2.86	530,426	1034000.00	1035999.99	986000.00	987999.99	615.27	733.88	-14528580.48	-14522671.73	490,158	27,290	10,654	2,324	01	260	36	2331,2341,2351
1034_988	0.13	2.80	514,346	1034000.01	1035999.99	988000.00	989999.99	632.43	700.01	-14528580.36	-14522671.70	511,942	2,072	312	20	01	69	30	2341,2351,2361
1036_910	0.13	2.81	508,261	1036000.00	1037999.99	910000.00	911999.99	571.31	613.71	-14164133.13	-14158748.29	508,129	127	05	00	01	2,660	34	1921,1901,1911,1931
1036_912	0.13	2.83	831,848	1036000.00	1037999.97	912000.00	913999.99	535.02	676.61	-14164133.11	-13567568.79	498,145	226,753	90,965	15,985	01	320	21	1921,1931,1941
1036_914	0.12	2.85	660,489	1036000.00	1037999.98	914000.00	915999.99	536.14	670.07	-14164133.03	-13567568.58	491,677	117,789	43,737	7,286	01	260	25	1941,1931,1951
1036_916	0.12	2.92	696,834	1036000.00	1037999.99	916000.00	917999.99	524.97	678.43	-14176950.86	-13567568.45	470,478	159,216	57,747	9,393	01	5,100	23	1941,1951,1961

0.0 Report on LAS Statistics (By Tile) - continued

TNAME	Point Density	Average GSD	Total Points	X Min	X Max	Y Min	Y Max	Z Min	Z MAX	GPS Min	GPS Max	1st Returns	2nd Returns	3rd Returns	Other Returns	Min Int	Max Int	Mean Int	Flightlines
1036_918	0.12	2.87	763,329	939017.38	1037999.99	592.72	919999.99	515.46	401080.35	-14178402.93	0.00	486,335	196,344	68,754	11,896	01	740	20	
																			1961,1951,61319,61321,61730,61269,61795,61488,61793,61082,61570,61962,61718,61320,15941,61268,61332,61569,15942,15943,61487,61270,16814,61963,61500,16857,15938,61807,15940,61489,61806,61732,61333,15935,61499,61731,15944,61794,62031,61719,61556,15937,16810
1036_920	0.13	2.76	944,164	1036000.00	1037999.99	920000.00	921999.99	518.43	677.61	-14181015.17	-14176942.78	524,113	299,150	104,198	16,703	01	100	18	1961,1971,1981
1036_922	0.13	2.78	906,195	1036000.00	1037999.99	922000.00	923999.99	530.77	676.43	-14182480.61	-14178394.20	518,126	268,740	101,561	17,768	01	820	21	1981,1971,1991
1036_924	0.12	2.89	850,023	1036000.00	1037999.99	924000.00	925999.99	535.27	681.88	-14193092.14	-14181006.89	478,375	250,962	101,866	18,820	01	180	22	1991,1981,2001,2011
1036_926	0.14	2.69	857,497	1036000.00	1037999.99	926000.00	927999.99	547.65	681.68	-14193092.11	-13951880.74	552,864	200,382	86,534	17,717	01	5,000	26	2001,2011,1991,2021
1036_928	0.14	2.71	746,922	1036000.00	1037999.99	928000.00	929999.98	560.12	683.13	-14193091.17	-13951879.50	544,799	128,336	59,715	14,072	01	1,100	32	2021,2011,2001,2031
1036_930	0.11	2.98	455,630	1036000.00	1037999.99	930000.00	931999.99	590.14	659.00	-13953387.06	-13951878.57	451,763	2,886	865	116	01	102	41	2031,2021
1036_932	0.08	3.49	346,014	1036000.01	1037999.99	932000.00	933999.98	590.19	685.68	-13953385.64	-13568806.67	328,944	13,453	3,168	449	01	105	28	2031,2041,2052
1036_934	0.12	2.87	486,542	1036000.00	1037999.99	934000.00	935999.98	590.38	623.49	-14178071.45	-13568806.67	486,269	268	05	00	01	53	25	2052,2041,2061
1036_936	0.12	2.92	479,144	1036000.00	1037999.99	936000.00	937999.99	585.63	680.85	-14179489.34	-13570491.63	470,287	7,253	1,516	88	01	190	26	2052,2061,2071
1036_938	0.11	3.00	457,344	1036000.00	1037999.99	938000.00	939999.99	589.06	685.44	-14181728.32	-14178064.49	445,481	9,814	1,898	151	01	1,900	26	2061,2071,2081
1036_940	0.12	2.88	484,482	1036000.00	1037999.99	940000.00	941999.99	592.69	667.16	-14201163.16	-14179481.53	481,966	2,220	278	18	01	1,480	29	2081,2071,2091,2101
1036_942	0.12	2.94	523,487	1036000.00	1037999.99	942000.00	943999.99	561.63	680.00	-14202984.16	-14181720.61	462,891	48,749	11,159	688	01	1,080	23	2101,2091,2081,2111
1036_944	0.12	2.88	746,985	1036000.00	1037999.99	944000.00	945999.99	530.02	689.92	-14205217.09	-14183161.26	482,371	210,752	50,371	3,491	01	680	16	2101,2111,2091,2121
1036_946	0.12	2.93	607,317	1036000.00	1037999.99	946000.00	947999.99	529.40	680.92	-14206599.17	-14201164.30	465,572	113,456	26,347	1,942	01	2,600	20	2111,2121,2101,2131
1036_948	0.12	2.91	639,814	1036000.01	1037999.99	948000.00	949999.99	523.27	667.10	-14208885.60	-14205207.93	472,884	130,009	33,936	2,985	01	5,100	18	2131,2121,2141
1036_950	0.12	2.89	640,212	1036000.00	1037999.99	950000.00	951999.99	527.40	683.79	-14210324.10	-14206591.21	478,347	126,641	32,413	2,811	01	5,100	19	2131,2141,2151

0.0 Report on LAS Statistics (By Tile) - continued

TNAME	Point Density	Average GSD	Total Points	X Min	X Max	Y Min	Y Max	Z Min	Z MAX	GPS Min	GPS Max	1st Returns	2nd Returns	3rd Returns	Other Returns	Min Int	Max Int	Mean Int	Flightlines
1036_952	0.11	2.99	562,892	1036000.00	1037999.99	952000.00	953999.99	530.34	686.18	-14367709.32	-14208876.19	446,628	89,598	24,473	2,193	01	1,120	21	2151,2141,2161
1036_954	0.12	2.91	550,006	1036000.00	1037999.99	954000.00	955999.99	529.90	661.56	-14369933.56	-14210315.88	473,467	59,884	15,283	1,372	01	163	24	2161,2151,2173
1036_956	0.16	2.50	813,264	1036000.00	1037999.99	956000.00	957999.99	526.69	651.98	-14379902.10	-14367702.36	641,847	133,715	34,628	3,074	01	1,300	21	2161,2173,2183,2182
1036_958	0.19	2.28	1,053,705	1036000.00	1037999.99	958000.00	959999.99	529.00	700.92	-14379901.95	-14203016.83	770,954	213,637	62,139	6,975	01	2,280	20	2192,2183,2173,2182,2202
1036_960	0.15	2.60	782,489	1036000.00	1037999.99	960000.00	961999.99	531.68	698.38	-14379901.75	-14203016.07	589,699	143,394	43,794	5,602	01	860	21	2202,2182,2192,2183,2212
1036_962	0.13	2.82	578,596	1036000.00	1037999.99	962000.00	963999.99	545.77	681.79	-14208361.66	-14204489.93	504,400	55,320	16,268	2,608	01	420	29	2202,2212,2222
1036_964	0.12	2.88	713,475	1036000.00	1037999.98	964000.00	965999.99	529.95	676.84	-14210693.84	-14206859.04	481,856	147,450	68,215	15,954	01	2,560	27	2212,2222,2232
1036_966	0.12	2.85	728,175	1036000.00	1037999.99	966000.00	967999.99	530.15	673.43	-14212519.47	-14208352.78	491,631	142,506	71,394	22,644	01	1,020	28	2232,2222,2242
1036_968	0.13	2.77	553,238	1036000.00	1037999.99	968000.01	969999.99	530.65	633.82	-14370685.84	-14210684.42	522,046	18,892	9,594	2,706	01	1,040	45	2242,2232,2252
1036_970	0.12	2.84	503,044	1036000.00	1037999.98	970000.00	971999.99	533.52	650.70	-14372225.49	-14212510.08	494,439	4,964	2,658	983	01	980	48	2252,2242,2262
1036_972	0.11	2.96	674,180	584.76	1037999.99	215613.60	973999.99	531.74	1456215.03	-14376029.13	0.00	457,666	124,422	70,257	21,835	00	65,280	53	2262,2252,49515,2272,2282
1036_974	0.12	2.85	774,847	1036000.01	1037999.99	974000.00	975999.99	561.15	693.26	-14376031.67	-14372217.84	492,163	176,851	84,328	21,505	01	1,160	34	2262,2272,2282
1036_976	0.10	3.10	522,156	1036000.00	1037999.99	976000.00	977999.99	570.27	707.06	-14379927.42	-14374504.18	416,926	71,073	28,250	5,907	01	148	43	2282,2272,2292,2302
1036_978	0.12	2.87	779,703	1036000.00	1037999.99	978000.00	979999.99	570.15	736.35	-14527793.28	-14378342.20	486,434	175,981	90,921	26,367	01	93	27	2292,2302,2311
1036_980	0.12	2.85	560,454	1036000.00	1037999.99	980000.00	981999.99	573.64	686.60	-14527793.22	-14379920.46	491,235	43,613	20,348	5,258	01	113	46	2311,2302,2321
1036_982	0.13	2.75	574,964	1036000.00	1037999.99	982000.00	983999.99	585.30	700.76	-14527792.97	-14524168.24	527,639	29,951	13,761	3,613	01	620	58	2311,2321,2331
1036_984	0.13	2.77	582,225	1036000.00	1037999.99	984000.00	985999.99	591.93	730.05	-14526231.26	-14522678.92	521,672	41,076	16,095	3,382	01	96	42	2331,2321,2341

0.0 Report on LAS Statistics (By Tile) - continued

TNAME	Point Density	Average GSD	Total Points	X Min	X Max	Y Min	Y Max	Z Min	Z MAX	GPS Min	GPS Max	1st Returns	2nd Returns	3rd Returns	Other Returns	Min Int	Max Int	Mean Int	Flightlines
1036_986	0.13	2.78	638,289	1036000.00	1037999.99	986000.00	987999.99	606.90	732.33	-14528573.22	-14522678.93	517,845	82,765	32,043	5,636	01	124	30	2331,2341,2351
1036_988	0.13	2.77	576,609	1036000.00	1037999.99	988000.00	989999.99	615.40	760.48	-14528573.07	-14522678.93	520,575	41,649	12,881	1,504	01	880	30	2351,2341,2361
1038_910	0.13	2.77	527,749	1038000.00	1039999.99	910000.00	911999.99	582.32	660.87	-14164125.54	-14158756.23	521,009	5,019	1,539	182	01	64	31	1921,1911,1901,1931
1038_912	0.13	2.77	571,940	1038000.00	1039999.99	912000.00	913999.99	552.57	664.09	-14164125.54	-13567576.32	519,755	37,763	12,521	1,901	01	70	32	1931,1921,1941
1038_914	0.12	2.84	561,631	1038000.00	1039999.99	914000.00	915999.99	552.13	671.17	-14164125.53	-13567576.11	496,140	46,257	16,599	2,635	01	980	29	1941,1931,1951
1038_916	0.13	2.73	770,847	1038000.00	1039999.99	916000.00	917999.99	535.56	670.46	-14176958.80	-13567575.99	535,056	171,560	56,193	8,038	01	400	24	1951,1941,1961
1038_918	0.13	2.73	902,765	1038000.00	1039999.99	918000.00	919999.99	525.39	669.66	-14178395.37	-13568959.28	535,011	262,984	91,253	13,517	01	880	20	1951,1961,1971
1038_920	0.13	2.74	721,154	1038000.00	1039999.99	920000.00	921999.99	519.06	660.97	-14181023.74	-14176950.36	531,452	135,521	46,589	7,592	01	68	25	1961,1971,1981
1038_922	0.14	2.70	860,276	1038000.00	1039999.99	922000.00	923999.99	521.02	660.64	-14182473.81	-14178386.79	550,273	212,152	82,344	15,507	01	1,300	23	1981,1971,1991
1038_924	0.13	2.75	891,289	1038000.00	1039999.99	924000.00	925999.99	524.27	680.83	-14193082.40	-14181014.69	530,559	251,136	92,353	17,241	01	320	22	1991,1981,2001,2011
1038_926	0.14	2.69	1,061,851	1038000.00	1039999.99	926000.00	927999.99	537.08	691.17	-14193083.84	-13951888.95	554,751	339,268	140,127	27,705	01	240	20	2011,2001,1991,2021
1038_928	0.14	2.67	782,024	1038000.00	1039999.98	928000.00	929999.99	558.02	693.40	-14193082.93	-13951887.77	563,198	141,218	63,205	14,403	01	94	30	2021,2011,2001,2031
1038_930	0.11	2.98	475,550	1038000.00	1039999.99	930000.00	931999.99	565.77	671.82	-13953379.67	-13951886.90	451,220	15,663	6,925	1,742	01	97	41	2031,2021
1038_932	0.08	3.52	332,208	1038000.00	1039999.98	932000.00	933999.99	575.64	671.58	-13953378.27	-13568814.24	322,059	6,626	2,825	698	01	134	32	2031,2041,2052
1038_934	0.12	2.91	481,679	1038000.00	1039999.99	934000.00	935999.99	579.50	665.37	-14178078.45	-13568814.22	473,553	6,452	1,533	141	01	340	25	2041,2052,2061
1038_936	0.12	2.88	495,594	1038000.00	1039999.99	936000.00	937999.99	580.72	683.68	-14179482.29	-13570484.91	481,823	9,769	3,523	479	01	53	26	2061,2052,2071
1038_938	0.11	2.96	458,416	1038000.00	1039999.99	938000.00	939999.99	591.90	668.83	-14181735.61	-14178071.43	456,079	1,890	416	31	01	150	26	2071,2061,2081

0.0 Report on LAS Statistics (By Tile) - continued

TNAME	Point Density	Average GSD	Total Points	X Min	X Max	Y Min	Y Max	Z Min	Z MAX	GPS Min	GPS Max	1st Returns	2nd Returns	3rd Returns	Other Returns	Min Int	Max Int	Mean Int	Flightlines
1038_940	0.12	2.89	495,857	1038000.00	1039999.99	940000.00	941999.99	589.72	672.79	-14201171.74	-14179474.58	477,923	13,131	4,316	487	01	280	24	2071,2081,2091,2101
1038_942	0.12	2.91	562,981	1038000.00	1039999.99	942000.00	943999.99	554.81	675.70	-14202977.44	-14181727.81	471,104	74,217	16,484	1,176	01	4,720	22	2101,2081,2091,2111
1038_944	0.13	2.79	753,974	1038000.00	1039999.98	944000.00	945999.99	540.45	679.10	-14205224.44	-14201165.67	515,341	191,909	43,669	3,055	01	89	17	2101,2111,2121
1038_946	0.12	2.84	561,957	1038000.00	1039999.97	946000.00	947999.99	543.00	670.86	-14206592.74	-14202968.82	494,676	52,728	13,531	1,022	01	680	24	2121,2111,2131
1038_948	0.11	2.99	650,196	1038000.00	1039999.99	948000.00	949999.99	526.21	670.85	-14208893.25	-14205215.87	447,040	159,967	39,768	3,421	01	1,620	16	2121,2131,2141
1038_950	0.12	2.90	640,084	1038000.00	1039999.99	950000.00	951999.99	533.87	677.67	-14210317.47	-14206584.46	475,567	130,350	31,674	2,493	01	1,080	18	2131,2141,2151
1038_952	0.12	2.90	542,526	1038000.00	1039999.99	952000.00	953999.99	549.52	680.85	-14369937.67	-14208884.16	475,966	52,571	12,915	1,074	01	4,940	24	2151,2141,2161,2173
1038_954	0.12	2.86	544,811	1038000.00	1039999.99	954000.00	955999.99	549.84	680.35	-14369940.51	-14210308.93	489,968	43,436	10,563	844	01	198	23	2161,2151,2173
1038_956	0.15	2.55	811,284	1038000.00	1039999.99	956000.00	957999.99	541.56	680.12	-14379895.04	-14367695.70	615,762	153,490	38,904	3,128	01	5,100	19	2183,2173,2161,2182
1038_958	0.18	2.36	976,733	1038000.00	1039999.99	958000.00	959999.99	531.52	695.79	-14379894.92	-14203025.74	717,056	197,550	56,428	5,699	01	960	19	2173,2183,2182,2192,2202
1038_960	0.14	2.70	662,992	1038000.00	1039999.99	960000.00	961999.99	531.10	666.44	-14379894.71	-14203024.77	549,200	84,640	25,678	3,474	01	5,100	24	2192,2202,2182,2183,2212
1038_962	0.13	2.81	651,848	1038000.00	1039999.99	962000.01	963999.99	534.43	688.89	-14208354.48	-14204482.64	507,491	99,957	37,749	6,651	01	520	26	2202,2212,2222
1038_964	0.12	2.84	672,132	1038000.00	1039999.99	964000.00	965999.98	543.08	686.22	-14210701.59	-14206867.13	497,513	120,528	44,826	9,265	01	680	30	2222,2212,2232
1038_966	0.13	2.79	571,242	1038000.01	1039999.99	966000.00	967999.99	543.40	669.37	-14212512.27	-14208345.57	514,453	38,577	15,198	3,014	01	880	46	2232,2222,2242
1038_968	0.13	2.83	737,381	1038000.00	1039999.99	968000.00	969999.99	531.09	678.87	-14370693.28	-14210692.19	499,836	148,287	71,763	17,495	01	1,520	30	2242,2232,2252
1038_970	0.12	2.89	607,549	1038000.00	1039999.99	970000.00	971999.99	530.97	682.42	-14372218.43	-14212502.79	480,043	80,382	38,187	8,937	01	320	37	2242,2252,2262
1038_972	0.12	2.88	818,972	1038000.00	1039999.99	972000.00	973999.99	531.83	693.35	-14376024.78	-14370686.14	483,783	197,268	107,434	30,487	01	720	28	2252,2262,2272,2282

0.0 Report on LAS Statistics (By Tile) - continued

TNAME	Point Density	Average GSD	Total Points	X Min	X Max	Y Min	Y Max	Z Min	Z MAX	GPS Min	GPS Max	1st Returns	2nd Returns	3rd Returns	Other Returns	Min Int	Max Int	Mean Int	Flightlines
1038_974	0.13	2.81	664,163	1038000.00	1039999.99	974000.00	975999.99	570.15	703.34	-14376024.75	-14372210.24	506,969	94,248	49,525	13,421	01	126	36	2272,2262,2282
1038_976	0.12	2.90	505,365	1038000.00	1039999.99	976000.00	977999.99	587.27	679.92	-14379920.62	-14374514.84	476,234	19,917	7,716	1,498	01	103	44	2282,2292,2272,2302
1038_978	0.12	2.87	496,580	1038000.00	1039999.99	978000.00	979999.98	596.02	675.07	-14527785.87	-14378349.41	486,034	7,987	2,309	250	01	171	40	2292,2302,2311
1038_980	0.12	2.85	492,540	1038000.00	1039999.99	980000.00	981999.99	598.38	688.28	-14527785.82	-14379913.20	491,086	909	414	131	01	5,100	45	2302,2311,2321
1038_982	0.13	2.77	586,371	1038000.00	1039999.98	982000.00	983999.99	588.89	717.72	-14527785.55	-14524160.90	519,756	42,761	18,924	4,930	01	164	46	2311,2321,2331
1038_984	0.12	2.86	523,667	1038000.00	1039999.99	984000.00	985999.99	594.71	706.23	-14526238.68	-14522686.47	490,798	21,814	8,853	2,202	01	143	43	2321,2331,2341
1038_986	0.13	2.83	538,837	1038000.00	1039999.99	986000.01	987999.99	602.45	717.41	-14528565.95	-14522686.45	498,704	28,257	10,102	1,774	01	196	36	2341,2331,2351
1038_988	0.13	2.76	536,954	1038000.00	1039999.99	988000.00	989999.99	616.40	719.84	-14528565.72	-14522686.45	523,582	10,742	2,429	201	01	320	29	2351,2341,2361
1040_910	0.12	2.85	494,627	1040000.00	1041999.98	910000.00	911999.99	581.69	654.47	-14164118.04	-14158763.98	494,119	329	142	37	01	65	33	1901,1911,1921,1931
1040_912	0.13	2.80	508,643	1040000.00	1041999.97	912000.00	913999.99	580.89	590.65	-14164118.04	-13567583.98	508,643	00	00	00	01	69	35	1931,1921,1941
1040_914	0.13	2.81	506,117	1040000.00	1041999.99	914000.00	915999.99	577.43	630.22	-14164117.94	-13567583.69	505,303	687	117	10	01	740	34	1941,1931,1951
1040_916	0.13	2.76	630,819	1040000.00	1041999.99	916000.00	917999.99	555.27	670.64	-14176966.89	-13567583.51	524,544	76,050	26,237	3,988	01	130	28	1941,1951,1961
1040_918	0.13	2.78	783,442	1040000.00	1041999.99	918000.00	919999.98	538.83	672.55	-14178387.69	-13568952.08	516,029	193,591	64,307	9,515	01	200	22	1951,1961,1971
1040_920	0.13	2.81	873,601	1040000.00	1041999.98	920000.00	921999.99	535.34	685.22	-14181031.27	-14176958.54	508,297	251,256	97,600	16,448	01	1,260	20	1971,1961,1981
1040_922	0.13	2.75	941,089	1040000.00	1041999.99	922000.00	923999.99	530.18	679.79	-14191605.42	-14178379.17	530,911	274,682	114,006	21,490	01	74	21	1981,1971,1991,2001
1040_924	0.13	2.79	716,872	1040000.00	1041999.99	924000.00	925999.99	524.32	676.36	-14193075.60	-14181023.02	512,772	136,563	56,172	11,365	01	136	26	1981,1991,2001,2011
1040_926	0.13	2.79	903,621	1040000.00	1041999.99	926000.00	927999.99	525.93	683.73	-14193076.04	-13951896.98	512,477	251,891	114,178	25,075	01	184	21	2011,2001,1991,2021

0.0 Report on LAS Statistics (By Tile) - continued

TNAME	Point Density	Average GSD	Total Points	X Min	X Max	Y Min	Y Max	Z Min	Z MAX	GPS Min	GPS Max	1st Returns	2nd Returns	3rd Returns	Other Returns	Min Int	Max Int	Mean Int	Flightlines
1040_928	0.14	2.71	970,333	1040000.00	1041999.99	928000.00	929999.99	531.56	695.21	-14193074.12	-13951895.78	545,687	262,785	128,980	32,881	01	600	25	2021,2011,2001,2031
1040_930	0.11	2.98	625,308	1040000.00	1041999.99	930000.00	931999.99	546.86	662.53	-14193066.17	-13951894.99	449,532	113,684	51,308	10,784	01	220	33	2021,2031,2011
1040_932	0.08	3.60	360,375	1040000.00	1041999.99	932000.00	933999.99	553.38	666.03	-13953370.92	-13568821.46	308,408	41,173	9,580	1,214	01	87	29	2031,2041,2052
1040_934	0.11	2.98	519,011	1040000.00	1041999.99	934000.00	935999.99	556.50	817.27	-14178085.69	-13568821.42	451,395	55,341	11,554	721	01	580	22	2052,2041,2061
1040_936	0.12	2.86	511,369	1040000.00	1041999.99	936000.01	937999.99	568.88	661.13	-14179475.14	-13570478.19	489,487	17,271	4,331	280	01	52	24	2052,2061,2071
1040_938	0.12	2.94	482,340	1040000.00	1041999.99	938000.01	939999.99	572.46	667.45	-14181742.67	-14178078.44	461,697	16,400	3,939	304	01	1,320	24	2071,2061,2081
1040_940	0.13	2.80	509,949	1040000.00	1041999.99	940000.00	941999.99	583.23	628.12	-14201181.68	-14179467.75	508,809	1,037	102	01	01	380	25	2071,2081,2091,2101
1040_942	0.12	2.88	536,700	1040000.00	1041999.99	942000.00	943999.99	555.69	675.44	-14202970.78	-14181734.73	482,373	44,645	9,056	626	01	2,880	25	2081,2091,2101,2111
1040_944	0.11	2.97	494,396	1040000.00	1041999.99	944000.00	945999.99	551.21	667.36	-14205231.97	-14183147.94	453,846	32,506	7,483	561	01	2,380	25	2101,2111,2091,2121
1040_946	0.12	2.87	694,673	1040000.00	1041999.99	946000.01	947999.99	535.63	674.62	-14206586.08	-14202962.07	487,450	163,621	40,696	2,906	01	119	18	2121,2111,2131
1040_948	0.12	2.92	704,513	1040000.00	1041999.99	948000.00	949999.99	529.64	677.18	-14208901.05	-14205223.39	467,991	184,522	48,014	3,986	01	2,180	16	2121,2131,2141
1040_950	0.12	2.86	701,755	1040000.00	1041999.99	950000.00	951999.99	532.08	691.42	-14210310.72	-14206577.94	490,827	168,388	39,495	3,045	01	220	17	2141,2131,2151
1040_952	0.12	2.92	535,704	1040000.00	1041999.99	952000.00	953999.99	551.65	672.99	-14369941.19	-14208891.81	468,082	53,710	12,894	1,018	01	3,920	24	2141,2151,2161,2173
1040_954	0.12	2.90	481,162	1040000.00	1041999.99	954000.00	955999.99	569.57	652.15	-14369947.91	-14210302.10	474,451	5,585	1,067	59	01	600	25	2173,2161,2151
1040_956	0.15	2.55	792,806	1040000.00	1041999.99	956000.00	957999.99	549.20	685.40	-14379888.01	-14203036.46	614,645	140,773	34,743	2,645	01	1,540	21	2173,2161,2182,2183,2192
1040_958	0.18	2.36	875,974	1040000.00	1041999.99	958000.00	959999.99	550.90	693.63	-14379887.87	-14203033.87	717,778	123,633	31,631	2,932	01	780	21	2183,2182,2192,2173,2202
1040_960	0.13	2.73	793,525	1040000.00	1041999.99	960000.00	961999.99	540.86	693.20	-14379887.71	-14203032.99	536,765	189,438	59,002	8,320	01	72	18	2192,2202,2182,2183,2212

0.0 Report on LAS Statistics (By Tile) - continued

TNAME	Point Density	Average GSD	Total Points	X Min	X Max	Y Min	Y Max	Z Min	Z MAX	GPS Min	GPS Max	1st Returns	2nd Returns	3rd Returns	Other Returns	Min Int	Max Int	Mean Int	Flightlines
1040_962	0.13	2.80	751,781	1040000.00	1041999.99	962000.00	963999.99	534.75	689.49	-14208347.53	-14204475.28	510,374	168,188	62,371	10,848	01	980	22	2202,2212,2222
1040_964	0.13	2.80	627,696	1040000.00	1041999.99	964000.00	965999.98	537.77	664.20	-14210709.36	-14206875.43	508,981	78,491	32,855	7,369	01	520	33	2222,2212,2232
1040_966	0.13	2.79	712,918	1040000.00	1041999.99	966000.00	967999.99	550.82	681.77	-14212504.92	-14208338.43	514,729	130,115	56,126	11,948	01	5,100	33	2222,2232,2242
1040_968	0.13	2.81	660,514	1040000.00	1041999.99	968000.00	969999.99	553.01	692.83	-14370700.91	-14210699.91	508,380	94,374	45,792	11,968	01	5,100	35	2242,2232,2252
1040_970	0.12	2.84	556,410	1040000.00	1041999.99	970000.00	971999.99	574.31	699.87	-14372210.94	-14212495.47	496,716	38,753	17,123	3,818	01	2,240	38	2242,2252,2262
1040_972	0.12	2.84	553,638	1040000.00	1041999.99	972000.00	973999.99	561.47	683.59	-14374526.18	-14370693.80	494,761	37,103	17,570	4,204	01	3,520	39	2252,2262,2272
1040_974	0.12	2.85	544,823	1040000.00	1041999.99	974000.00	975999.99	573.61	681.17	-14376017.75	-14372202.49	491,477	34,429	15,145	3,772	01	620	43	2262,2272,2282
1040_976	0.13	2.81	559,805	1040000.00	1041999.99	976000.00	977999.98	588.74	696.90	-14379913.42	-14374518.84	507,653	32,573	15,621	3,958	01	640	45	2282,2292,2272,2302
1040_978	0.12	2.84	497,451	1040000.00	1041999.99	978000.00	979999.99	603.69	686.73	-14527778.35	-14376009.61	497,128	206	67	50	01	186	40	2302,2292,2282,2311
1040_980	0.13	2.82	504,109	1040000.00	1041999.99	980000.00	981999.99	609.44	671.51	-14527778.33	-14379905.88	501,610	1,820	564	115	01	113	41	2302,2311,2321
1040_982	0.13	2.79	524,490	1040000.00	1041999.99	982000.00	983999.99	607.31	695.33	-14527778.00	-14524153.49	514,660	5,935	3,010	885	01	181	45	2311,2321,2331
1040_984	0.12	2.86	537,284	1040000.00	1041999.99	984000.00	985999.99	605.70	720.48	-14526246.03	-14522693.96	489,806	30,444	13,818	3,216	01	152	35	2331,2321,2341
1040_986	0.12	2.89	479,162	1040000.00	1041999.99	986000.00	987999.99	610.69	698.34	-14528558.64	-14522693.86	478,083	694	284	101	01	200	37	2331,2341,2351
1040_988	0.13	2.77	531,775	1040000.00	1041999.99	988000.00	989999.99	622.55	735.86	-14528558.37	-14522693.80	522,478	7,761	1,475	61	01	480	30	2341,2351,2361
1042_910	0.13	2.83	500,140	1042000.00	1043999.99	910000.00	911999.99	580.09	588.27	-14164110.44	-14158772.36	500,140	00	00	00	02	64	32	1911,1921,1901,1931
1042_912	0.13	2.82	504,688	1042000.00	1043999.99	912000.00	913999.98	584.40	592.93	-14164110.42	-13567591.44	504,687	01	00	00	14	68	36	1931,1921,1941
1042_914	0.13	2.83	500,805	1042000.00	1043999.99	914000.00	915999.99	587.19	630.46	-14164110.37	-13567591.21	500,546	223	33	03	01	67	33	1941,1931,1951

0.0 Report on LAS Statistics (By Tile) - continued

TNAME	Point Density	Average GSD	Total Points	X Min	X Max	Y Min	Y Max	Z Min	Z MAX	GPS Min	GPS Max	1st Returns	2nd Returns	3rd Returns	Other Returns	Min Int	Max Int	Mean Int	Flightlines
1042_916	0.13	2.80	510,254	1042000.00	1043999.99	916000.00	917999.99	568.77	634.15	-14176974.56	-13567591.06	509,188	867	188	11	01	580	36	1951,1941,1961
1042_918	0.13	2.82	518,798	1042000.00	1043999.99	918000.00	919999.99	561.65	674.58	-14178380.04	-13568944.57	503,810	11,104	3,359	525	01	85	35	1951,1961,1971
1042_920	0.13	2.79	617,912	1042000.00	1043999.99	920000.00	921999.99	564.76	687.85	-14181039.04	-14176966.54	513,481	72,348	27,271	4,812	01	72	29	1971,1961,1981
1042_922	0.13	2.83	805,351	1042000.00	1043999.99	922000.00	923999.99	539.93	686.16	-14191609.79	-14178371.34	499,194	202,947	85,544	17,666	01	1,520	23	1971,1981,1991,2001
1042_924	0.14	2.70	972,687	1042000.00	1043999.99	924000.00	925999.99	536.23	684.47	-14193067.54	-14181030.70	547,651	283,114	118,422	23,500	01	4,620	22	1991,1981,2001,2011
1042_926	0.12	2.89	875,545	1042000.00	1043999.99	926000.00	927999.99	526.70	686.17	-14193067.95	-13951905.28	478,063	267,148	108,540	21,794	01	640	21	2001,2011,1991,2021
1042_928	0.14	2.71	764,926	1042000.00	1043999.98	928000.00	929999.99	527.39	681.19	-14193066.72	-13951904.03	543,563	143,792	62,396	15,175	01	580	28	2011,2021,2001,2031
1042_930	0.12	2.95	747,882	1042000.00	1043999.99	930000.00	931999.99	531.76	678.66	-14193065.49	-13951903.09	459,320	172,833	90,024	25,705	01	137	28	2021,2031,2011
1042_932	0.08	3.58	506,977	1042000.00	1043999.99	932000.01	933999.99	541.95	682.04	-13953363.58	-13568828.59	312,160	142,788	43,581	8,448	01	100	19	2031,2041,2052
1042_934	0.11	2.97	658,443	1042000.00	1043999.99	934000.00	935999.99	547.05	694.99	-14178092.52	-13568828.54	454,204	166,451	35,588	2,200	01	96	16	2052,2041,2061
1042_936	0.12	2.92	659,610	1042000.00	1043999.99	936000.00	937999.99	554.83	680.35	-14179468.42	-13570471.41	470,530	151,682	35,085	2,313	01	320	17	2052,2061,2071
1042_938	0.12	2.94	468,090	1042000.00	1043999.99	938000.00	939999.99	578.52	659.02	-14181749.56	-14178085.56	463,558	3,679	801	52	01	79	27	2071,2061,2081
1042_940	0.12	2.93	477,403	1042000.00	1043999.99	940000.00	941999.99	572.48	666.76	-14201182.44	-14179461.06	467,449	7,558	2,203	193	01	620	26	2081,2071,2091,2101
1042_942	0.12	2.93	519,568	1042000.00	1043999.98	942000.00	943999.99	566.50	680.85	-14202964.43	-14181741.99	466,384	41,551	10,849	784	01	66	24	2091,2101,2081,2111
1042_944	0.11	3.00	517,041	1042000.00	1043999.99	944000.00	945999.99	552.22	789.52	-14205239.49	-14183142.57	445,635	57,859	12,655	892	01	4,400	22	2101,2111,2091,2121
1042_946	0.12	2.90	610,007	1042000.01	1043999.98	946000.00	947999.99	541.02	676.80	-14206579.42	-14202955.70	476,377	105,508	25,980	2,142	01	2,520	22	2111,2121,2131
1042_948	0.12	2.87	557,733	1042000.00	1043999.99	948000.00	949999.99	562.96	683.36	-14208908.84	-14205231.01	484,715	55,606	15,935	1,477	01	54	23	2121,2131,2141

0.0 Report on LAS Statistics (By Tile) - continued

TNAME	Point Density	Average GSD	Total Points	X Min	X Max	Y Min	Y Max	Z Min	Z MAX	GPS Min	GPS Max	1st Returns	2nd Returns	3rd Returns	Other Returns	Min Int	Max Int	Mean Int	Flightlines
1042_950	0.12	2.84	791,183	1042000.00	1043999.99	950000.00	951999.99	535.62	697.58	-14210303.94	-14206571.40	496,167	230,809	59,500	4,707	01	1,740	15	2141,2131,2151
1042_952	0.11	3.04	670,429	1042000.00	1043999.99	952000.00	953999.99	538.45	681.46	-14367688.90	-14208899.58	432,783	186,488	47,264	3,894	01	980	15	2151,2141,2161
1042_954	0.12	2.88	621,997	1042000.00	1043999.99	954000.00	955999.99	541.74	677.53	-14369955.52	-14210295.35	480,795	111,645	27,355	2,202	01	780	21	2161,2151,2173
1042_956	0.16	2.48	711,623	1042000.00	1043999.99	956000.00	957999.99	562.11	680.01	-14379880.92	-14203044.22	650,783	47,416	12,428	996	01	4,680	25	2161,2173,2183,2182,2192
1042_958	0.19	2.32	745,326	1042000.01	1043999.99	958000.00	959999.99	589.40	616.52	-14379880.74	-14203042.09	745,248	76	02	00	01	52	25	2182,2183,2192,2173,2202
1042_960	0.12	2.85	670,609	1042000.00	1043999.99	960000.00	961999.99	554.88	680.12	-14379880.48	-14203041.47	492,219	130,990	42,094	5,306	01	164	20	2202,2192,2182,2183,2212
1042_962	0.12	2.85	829,969	1042000.00	1043999.98	962000.00	963999.99	542.65	685.06	-14208340.30	-14204467.60	492,326	244,949	81,078	11,616	01	83	19	2212,2202,2222
1042_964	0.13	2.77	668,053	215613.64	1043999.98	964000.00	1443106.81	-5085907.84	14955754.24	-14210717.02	0.00	520,554	102,864	37,550	7,085	01	6,103	33	2212,2222,2232,1540,1538
1042_966	0.13	2.76	789,648	1042000.00	1043999.99	966000.00	967999.99	540.02	683.37	-14212497.57	-14208331.48	525,465	156,389	82,540	25,254	01	1,040	32	2232,2222,2242
1042_968	0.12	2.87	709,709	1042000.00	1043999.98	968000.00	969999.99	544.49	694.87	-14370707.80	-14210707.72	485,704	136,306	68,824	18,875	01	170	31	2232,2242,2252
1042_970	0.11	3.03	609,113	1042000.00	1043999.99	970000.00	971999.99	552.57	702.80	-14372203.59	-14212488.32	435,346	115,566	47,829	10,372	01	820	32	2242,2252,2262
1042_972	0.12	2.91	651,228	1042000.00	1043999.99	972000.00	973999.99	565.56	707.47	-14374533.27	-14370700.95	471,735	109,034	55,955	14,504	01	94	32	2262,2252,2272
1042_974	0.11	2.99	809,904	1042000.00	1043999.99	974000.00	975999.99	563.02	695.09	-14376010.57	-14372195.40	447,571	219,772	112,637	29,924	01	1,600	28	2272,2262,2282
1042_976	0.12	2.84	523,801	1042000.00	1043999.99	976000.00	977999.98	567.27	692.35	-14379906.21	-14374525.91	495,256	18,656	7,837	2,052	01	106	51	2272,2282,2292,2302
1042_978	0.13	2.77	597,546	1042000.00	1043999.99	978000.00	979999.99	575.86	689.11	-14527770.66	-14376002.72	520,156	51,407	21,342	4,641	01	158	38	2282,2292,2302,2311
1042_980	0.12	2.85	570,852	1042000.00	1043999.99	980000.00	981999.99	586.25	705.68	-14527770.61	-14379898.73	493,619	50,057	22,235	4,941	01	220	41	2302,2311,2321
1042_982	0.13	2.73	546,498	1042000.00	1521093.21	-15064483.20	983999.99	-10499059.63	684.98	-14527770.25	0.00	536,708	5,752	2,968	1,070	01	8,156	50	2321,2311,1500,1501,2331

0.0 Report on LAS Statistics (By Tile) - continued

TNAME	Point Density	Average GSD	Total Points	X Min	X Max	Y Min	Y Max	Z Min	Z MAX	GPS Min	GPS Max	1st Returns	2nd Returns	3rd Returns	Other Returns	Min Int	Max Int	Mean Int	Flightlines
1042_984	0.13	2.77	520,334	1042000.00	1043999.98	984000.00	985999.99	615.62	625.74	-14526253.79	-14522701.13	520,334	00	00	00	01	82	37	2321,2331,2341
1042_986	0.12	2.91	479,845	1042000.00	1043999.99	986000.00	987999.98	616.34	705.08	-14528551.26	-14522701.06	471,181	5,460	2,623	581	01	78	34	2331,2341,2351
1042_988	0.13	2.74	533,218	1042000.00	1043999.99	988000.00	989999.99	622.77	662.77	-14528551.01	-14522701.06	533,149	65	04	00	01	146	31	2341,2351,2361
1044_910	0.13	2.79	517,229	1044000.00	1045999.99	910000.01	911999.99	574.52	634.07	-14164103.03	-14158780.78	515,580	1,359	279	11	01	280	33	1921,1911,1901,1931
1044_912	0.13	2.81	507,023	1044000.00	1045999.99	912000.00	913999.99	580.06	616.61	-14164103.03	-13567598.74	507,014	09	00	00	01	70	36	1921,1931,1941
1044_914	0.13	2.83	501,216	1044000.00	1045999.99	914000.00	915999.99	580.48	638.08	-14164102.99	-13567598.51	500,858	280	74	04	01	66	33	1941,1931,1951
1044_916	0.14	2.72	542,078	1044000.00	1045999.99	916000.00	917999.99	587.97	655.39	-14176982.62	-13567598.39	540,318	1,335	378	47	01	68	33	1941,1951,1961
1044_918	0.13	2.75	533,666	1044000.00	1045999.99	918000.00	919999.99	587.35	672.82	-14178372.44	-13568936.95	527,480	4,901	1,161	124	01	2,580	34	1961,1951,1971
1044_920	0.13	2.82	524,976	1044000.00	1045999.99	920000.00	921999.99	570.23	658.21	-14181046.96	-14176974.06	504,386	14,964	4,912	714	01	220	33	1961,1971,1981
1044_922	0.13	2.76	697,819	1010539.43	1045999.99	921651.43	923999.99	535.86	677.08	-14182452.15	-14178364.04	526,585	120,428	43,567	7,239	01	180	27	1981,1971,1991
1044_924	0.13	2.77	627,069	1044000.00	1045999.99	924000.00	925999.99	557.20	680.97	-14191623.91	-14181038.32	521,006	74,000	27,321	4,742	01	920	32	1981,1991,2001
1044_926	0.12	2.89	689,541	1044000.00	1045999.99	926000.00	927999.99	547.10	683.46	-14193061.06	-13951913.59	479,707	143,824	55,702	10,308	01	420	26	1991,2001,2011,2021
1044_928	0.13	2.77	847,273	1044000.00	1045999.99	928000.00	929999.99	536.82	674.87	-14193059.44	-13951912.45	519,658	218,876	90,054	18,685	01	90	26	2011,2021,2001,2031
1044_930	0.11	2.99	736,231	1044000.00	1045999.99	930000.00	931999.99	533.24	668.70	-14193056.93	-13951911.57	447,523	173,310	88,709	26,689	01	220	28	2021,2031,2011
1044_932	0.08	3.56	510,992	1044000.00	1045999.99	932000.00	933999.99	535.93	679.45	-13953356.41	-13568835.95	315,910	133,861	49,494	11,727	01	127	18	2031,2041,2052
1044_934	0.11	2.98	619,123	1044000.00	1045999.99	934000.00	935999.99	546.38	707.00	-14178099.93	-13568835.92	450,047	135,035	31,917	2,124	01	111	18	2041,2052,2061
1044_936	0.12	2.92	531,379	1044000.00	1045999.99	936000.00	937999.98	567.18	689.09	-14179461.44	-13570465.15	470,806	47,078	12,528	967	01	3,920	24	2061,2052,2071

0.0 Report on LAS Statistics (By Tile) - continued

TNAME	Point Density	Average GSD	Total Points	X Min	X Max	Y Min	Y Max	Z Min	Z MAX	GPS Min	GPS Max	1st Returns	2nd Returns	3rd Returns	Other Returns	Min Int	Max Int	Mean Int	Flightlines
1044_938	0.13	2.83	516,970	1044000.01	1045999.99	938000.00	939999.99	579.86	674.87	-14181756.53	-14178092.16	500,606	11,957	3,962	445	01	880	27	2061,2071,2081
1044_940	0.11	3.06	427,994	1044000.00	1045999.99	940000.00	941999.99	587.37	634.37	-14201196.52	-14179454.57	427,536	400	57	01	01	95	29	2081,2071,2091,2101
1044_942	0.11	3.01	447,697	1044000.00	1045999.99	942000.00	943999.99	578.56	648.22	-14202952.71	-14181748.20	442,389	4,202	1,034	72	01	1,280	26	2091,2081,2101,2111
1044_944	0.12	2.88	519,162	1044000.00	1045999.99	944000.00	945999.99	563.45	672.96	-14205246.99	-14183133.48	480,784	30,363	7,411	604	01	220	24	2101,2091,2111,2121
1044_946	0.12	2.87	614,096	1044000.00	1045999.99	946000.00	947999.99	554.90	675.98	-14206572.67	-14202949.21	485,748	103,128	23,521	1,699	01	5,100	21	2111,2121,2131
1044_948	0.12	2.88	497,712	1044000.01	1045999.99	948000.00	949999.99	574.15	670.19	-14208916.73	-14205238.53	483,885	10,777	2,791	259	01	55	28	2121,2131,2141
1044_950	0.12	2.89	698,202	1044000.00	1045999.99	950000.00	951999.99	546.81	688.89	-14210297.05	-14206564.85	479,946	174,369	40,942	2,945	01	194	17	2131,2141,2151
1044_952	0.11	2.96	603,126	1044000.00	1045999.99	952000.00	953999.99	541.48	681.34	-14367682.13	-14208907.49	457,574	115,582	27,984	1,986	01	260	19	2151,2141,2161
1044_954	0.12	2.89	692,317	1044000.00	1045999.99	954000.00	955999.99	543.56	679.66	-14369962.89	-14210288.32	477,479	172,773	39,367	2,698	01	108	17	2161,2151,2173
1044_956	0.16	2.49	914,646	1044000.00	1045999.99	956000.00	957999.99	546.68	689.63	-14379873.74	-14367675.63	646,189	212,522	51,921	4,014	01	1,340	17	2173,2161,2183,2182
1044_958	0.19	2.31	878,416	1044000.00	1045999.99	958000.00	959999.99	556.85	690.57	-14379873.58	-14203049.20	752,971	99,135	24,141	2,169	01	780	23	2182,2183,2173,2192,2202
1044_960	0.13	2.81	548,147	1044000.00	1045999.99	960000.00	961999.99	578.58	678.91	-14379873.33	-14203048.50	506,160	31,944	8,976	1,067	01	780	25	2182,2192,2202,2183,2212
1044_962	0.13	2.78	667,592	1044000.00	1045999.99	962000.00	963999.99	558.27	689.85	-14208333.15	-14204460.33	516,677	112,846	33,733	4,336	01	260	26	2202,2212,2222
1044_964	0.13	2.80	678,478	1044000.00	1045999.99	964000.01	965999.99	554.52	705.89	-14210724.94	-14206891.35	510,664	112,417	45,664	9,733	01	2,100	31	2222,2212,2232
1044_966	0.13	2.79	687,088	1044000.00	1045999.99	966000.00	967999.99	544.77	688.04	-14212490.31	-14208324.25	513,040	116,316	47,840	9,892	01	760	37	2222,2232,2242
1044_968	0.14	2.72	794,897	1044000.00	1045999.99	968000.00	969999.99	544.58	703.38	-14370716.58	-14210715.52	540,476	163,343	72,876	18,202	01	960	31	2232,2242,2252
1044_970	0.12	2.88	685,003	1044000.00	1045999.98	970000.00	971999.99	547.00	675.39	-14372196.05	-14212481.18	482,376	133,096	56,012	13,519	01	180	31	2252,2242,2262

0.0 Report on LAS Statistics (By Tile) - continued

TNAME	Point Density	Average GSD	Total Points	X Min	X Max	Y Min	Y Max	Z Min	Z MAX	GPS Min	GPS Max	1st Returns	2nd Returns	3rd Returns	Other Returns	Min Int	Max Int	Mean Int	Flightlines
1044_972	0.12	2.92	784,404	1044000.00	1045999.99	972000.00	973999.99	549.37	700.59	-14374540.53	-14370707.47	469,407	191,915	97,199	25,883	01	320	29	2252,2262,2272
1044_974	0.12	2.85	686,159	1044000.00	1045999.99	974000.00	975999.99	554.97	695.21	-14376003.17	-14372187.97	492,182	117,791	60,109	16,077	01	187	37	2272,2262,2282
1044_976	0.13	2.83	802,970	1044000.00	1045999.99	976000.00	977999.99	559.40	727.03	-14379899.07	-14374532.96	501,345	182,718	92,599	26,308	01	3,760	35	2282,2272,2292,2302
1044_978	0.13	2.80	731,828	1044000.00	1045999.99	978000.00	979999.99	564.15	722.07	-14527763.34	-14375999.15	510,302	142,206	63,351	15,969	01	121	35	2292,2302,2282,2311
1044_980	0.13	2.82	639,694	1044000.00	1045999.99	980000.00	981999.99	570.84	691.38	-14527763.29	-14379891.64	502,301	86,063	40,663	10,667	01	780	41	2302,2311,2321
1044_982	0.13	2.78	808,881	1044000.00	1045999.99	982000.00	983999.99	578.43	712.82	-14527762.93	-14524138.08	516,806	175,362	91,374	25,339	01	860	31	2311,2321,2331
1044_984	0.12	2.87	515,654	1044000.00	1045999.99	984000.00	985999.99	597.52	701.35	-14526261.22	-14522708.59	484,509	18,806	9,597	2,742	01	1,860	41	2321,2331,2341
1044_986	0.12	2.94	462,892	1044000.00	1045999.99	986000.00	987999.97	610.74	665.40	-14528543.74	-14522708.56	461,592	1,159	138	03	01	78	34	2341,2331,2351
1044_988	0.13	2.76	556,538	1044000.00	1045999.99	988000.00	989999.99	609.23	723.14	-14528543.56	-14522708.55	524,670	23,504	7,493	871	01	2,040	27	2341,2351,2361
1046_910	0.13	2.80	511,862	1046000.00	1047999.99	910000.00	911999.99	575.25	587.02	-14164095.64	-14158788.84	511,862	00	00	00	14	68	33	1901,1921,1911,1931
1046_912	0.13	2.83	502,585	1046000.00	1047999.98	912000.00	913999.99	582.08	662.94	-14164095.65	-13567606.26	498,558	2,913	985	129	01	68	38	1921,1931,1941
1046_914	0.12	2.84	502,752	1046000.00	1047999.99	914000.00	915999.99	583.90	652.56	-14164095.58	-13567606.03	495,813	4,986	1,695	258	01	151	34	1931,1941,1951
1046_916	0.13	2.75	528,001	1046000.00	1047999.99	916000.00	917999.98	588.27	617.96	-14176990.35	-13567605.91	527,966	35	00	00	02	65	33	1951,1941,1961
1046_918	0.13	2.77	523,017	1046000.00	1047999.99	918000.00	919999.99	591.06	618.65	-14178364.91	-13568929.27	522,968	45	04	00	01	69	33	1961,1951,1971
1046_920	0.14	2.72	541,841	1046000.00	1047999.99	920000.00	921999.99	591.84	638.46	-14181055.52	-14176982.30	541,255	476	107	03	01	65	33	1971,1961,1981
1046_922	0.14	2.68	565,387	1046000.00	1047999.99	922000.00	923999.99	590.14	671.22	-14182444.74	-14178356.83	557,791	5,037	2,162	397	01	97	35	1981,1971,1991
1046_924	0.13	2.74	555,724	1046000.00	1047999.99	924000.00	925999.99	589.50	683.50	-14193046.32	-14181046.12	533,291	14,794	6,211	1,428	01	74	34	1981,1991,2001,2011

0.0 Report on LAS Statistics (By Tile) - continued

TNAME	Point Density	Average GSD	Total Points	X Min	X Max	Y Min	Y Max	Z Min	Z MAX	GPS Min	GPS Max	1st Returns	2nd Returns	3rd Returns	Other Returns	Min Int	Max Int	Mean Int	Flightlines
1046_926	0.13	2.83	588,355	1046000.00	1047999.99	926000.00	927999.99	575.09	689.28	-14193053.26	-13951921.62	500,501	55,724	26,145	5,985	01	78	34	
																			2001,1991,2011,2021
1046_928	0.13	2.78	831,239	1046000.00	1047999.99	928000.00	929999.99	554.36	687.18	-14193052.53	-13951920.57	517,684	204,162	89,948	19,445	01	182	27	
																			2021,2011,2001,2031
1046_930	0.11	2.98	799,628	-10499494.81	1047999.99	930000.00	1013726.30	543.27	937460.11	-14193050.51	0.00	451,967	211,893	106,533	29,235	01	65,443	58	
																			2021,2031,2011,585,338,345,337,594,603,346,347,329,354,356,353,355
1046_932	0.08	3.53	515,150	1046000.00	1047999.99	932000.00	933999.98	536.06	686.79	-13953349.05	-13568843.58	321,955	133,641	49,193	10,361	01	640	19	
																			2031,2041,2052
1046_934	0.12	2.95	658,025	1046000.00	1047999.99	934000.00	935999.99	542.36	676.10	-14178107.13	-13568843.52	460,907	161,818	33,276	2,024	01	4,760	16	
																			2052,2041,2061
1046_936	0.12	2.93	497,754	1046000.00	1047999.99	936000.00	937999.99	557.82	660.43	-14181761.34	-13570458.61	467,076	25,376	5,026	276	01	93	24	
																			2061,2052,2071,2081
1046_938	0.13	2.77	538,348	1046000.00	1047999.99	938000.00	939999.99	580.94	664.31	-14181763.39	-14178099.45	521,731	13,376	3,006	235	01	800	25	
																			2071,2081,2061
1046_940	0.10	3.13	410,153	1046000.00	1047999.99	940000.00	941999.99	587.34	670.56	-14201203.34	-14179447.62	407,509	1,810	730	104	01	54	26	
																			2071,2081,2091,2101
1046_942	0.11	2.97	453,504	1046000.00	1047999.99	942000.01	943999.98	586.87	665.45	-14201203.31	-14183127.33	452,952	414	122	16	01	1,220	27	2101,2091
1046_944	0.12	2.95	462,873	1046000.00	1047999.99	944000.00	945999.99	584.20	666.97	-14205254.54	-14183127.33	458,554	3,505	755	59	01	2,080	27	
																			2101,2111,2091,2121
1046_946	0.12	2.87	535,434	1046000.00	1047999.98	946000.00	947999.99	574.15	690.77	-14206566.24	-14202942.60	486,213	38,559	9,838	824	01	440	25	
																			2111,2121,2131
1046_948	0.12	2.88	506,614	1046000.00	1047999.99	948000.00	949999.99	586.35	682.18	-14208924.44	-14205245.76	481,426	20,257	4,519	412	01	4,440	24	
																			2121,2131,2141
1046_950	0.12	2.88	542,686	1046000.00	1047999.99	950000.00	951999.99	558.90	678.55	-14210290.14	-14206558.36	482,303	46,545	12,470	1,368	01	560	24	
																			2141,2131,2151
1046_952	0.11	2.98	528,775	1046000.00	1047999.99	952000.00	953999.99	570.22	693.70	-14367675.19	-14208915.29	449,449	62,447	15,634	1,245	01	1,540	22	
																			2141,2151,2161
1046_954	0.13	2.83	724,012	1046000.00	1047999.99	954000.00	955999.99	550.50	695.68	-14369970.03	-14210281.54	501,051	177,979	42,002	2,980	01	1,460	18	
																			2151,2161,2173
1046_956	0.16	2.50	858,645	1046000.00	1047999.99	956000.00	957999.99	549.15	695.74	-14379866.54	-14203060.95	639,597	173,274	42,704	3,070	01	189	19	
																			2161,2173,2183,2182,2192
1046_958	0.18	2.35	1,036,263	1046000.00	1047999.99	958000.00	959999.99	550.27	690.13	-14379866.42	-14203056.88	723,191	246,974	60,900	5,198	01	800	18	
																			2192,2182,2173,2183

0.0 Report on LAS Statistics (By Tile) - continued

TNAME	Point Density	Average GSD	Total Points	X Min	X Max	Y Min	Y Max	Z Min	Z MAX	GPS Min	GPS Max	1st Returns	2nd Returns	3rd Returns	Other Returns	Min Int	Max Int	Mean Int	Flightlines
1046_960	0.14	2.68	614,022	1046000.00	1047999.99	960000.00	961999.99	564.00	674.97	-14379866.24	-14203056.02	557,211	44,928	10,820	1,063	01	161	25	
																			2202,2192,2182,2183,2212
1046_962	0.13	2.76	542,867	1046000.00	1047999.99	962000.00	963999.99	580.84	694.16	-14208326.04	-14204453.00	526,802	10,987	4,261	817	01	65	31	
																			2202,2212,2222
1046_964	0.13	2.77	584,576	1046000.00	1047999.99	964000.00	965999.99	566.70	700.73	-14210732.77	-14206899.26	522,223	43,349	15,666	3,338	01	137	33	
																			2212,2222,2232
1046_966	0.13	2.74	885,076	1046000.00	1047999.99	966000.00	967999.99	563.15	700.78	-14212483.34	-14208316.87	531,153	222,118	105,884	25,921	01	95	28	
																			2222,2232,2242
1046_968	0.12	2.88	802,981	1046000.00	1047999.99	968000.00	969999.99	555.64	702.57	-14370723.86	-14210723.32	482,983	196,975	98,548	24,475	01	88	27	
																			2232,2242,2252
1046_970	0.11	2.96	738,918	-10499242.27	1047999.99	970000.00	1012772.34	555.39	977996.90	-14372188.21	529391525342.00	455,726	182,377	82,137	18,678	01	64,156	40	
																			2252,2242,2262,329,585
1046_972	0.13	2.83	802,222	1046000.00	1047999.99	972000.00	973999.99	555.40	715.95	-14374547.64	-14370716.61	501,284	186,328	92,267	22,343	01	720	31	
																			2252,2262,2272
1046_974	0.12	2.90	906,649	1046000.00	1047999.99	974000.00	975999.99	554.80	712.27	-14375995.99	-14372180.80	476,281	250,750	139,738	39,880	01	520	28	
																			2262,2272,2282
1046_976	0.12	2.89	624,071	215613.62	1047999.99	976000.00	1540754.04	559.37	14041376.64	-14379891.95	0.00	478,409	98,406	39,199	8,057	01	46,610	86	
																			2292,2272,2282,2302,1545,1546
1046_978	0.13	2.83	723,151	1046000.00	1047999.99	978000.00	979999.99	569.70	722.04	-14527755.77	-14378378.31	499,853	139,408	67,247	16,643	01	107	34	
																			2292,2302,2311
1046_980	0.13	2.80	628,641	1046000.00	1047999.99	980000.00	981999.99	585.65	712.30	-14527755.68	-14379884.30	511,492	70,901	35,962	10,286	01	880	42	
																			2311,2302,2321
1046_982	0.13	2.83	786,669	1046000.00	1047999.99	982000.00	983999.99	579.06	717.15	-14527755.20	-14524130.90	498,121	183,319	84,343	20,886	01	110	32	
																			2321,2311,2331
1046_984	0.12	2.93	565,171	1046000.00	1047999.99	984000.00	985999.98	585.77	698.87	-14526268.56	-14522716.00	464,735	65,907	28,621	5,908	01	152	38	
																			2321,2331,2341
1046_986	0.12	2.89	508,876	1046000.00	1047999.99	986000.00	987999.99	591.65	795.82	-14528536.77	-14522715.81	478,748	21,012	7,603	1,513	01	141	35	
																			2331,2341,2351
1046_988	0.13	2.73	605,665	1046000.00	1047999.99	988000.00	989999.99	601.58	713.95	-14528536.63	-14522715.76	537,980	51,753	14,115	1,817	01	2,360	27	
																			2341,2351,2361
1048_910	0.12	2.84	507,006	1048000.00	1049999.99	910000.00	911999.99	574.23	663.02	-14164088.17	-14158800.26	494,726	7,900	3,576	804	01	80	31	
																			1921,1911,1901,1931
1048_912	0.13	2.79	517,820	1048000.00	1049999.99	912000.00	913999.99	573.77	640.98	-14164088.17	-13567613.62	513,623	3,595	562	40	01	108	37	
																			1921,1931,1941

0.0 Report on LAS Statistics (By Tile) - continued

TNAME	Point Density	Average GSD	Total Points	X Min	X Max	Y Min	Y Max	Z Min	Z MAX	GPS Min	GPS Max	1st Returns	2nd Returns	3rd Returns	Other Returns	Min Int	Max Int	Mean Int	Flightlines
1048_914	0.13	2.76	526,857	1048000.00	1049999.99	914000.00	915999.98	576.98	591.07	-14164088.13	-13567613.40	526,857	00	00	00	01	69	35	1941,1931,1951
1048_916	0.13	2.73	537,267	1048000.00	1311378.11	916000.00	4384669.44	-10499477.91	623.23	-14176998.23	0.00	536,823	05	439	00	01	42,661	67	1941,1951,1415,1961
1048_918	0.13	2.78	519,403	1048000.00	1049999.99	918000.00	919999.98	586.82	612.27	-14178357.17	-13568921.79	519,402	01	00	00	01	780	33	1961,1951,1971
1048_920	0.13	2.80	512,360	1048000.00	1049999.99	920000.00	921999.99	592.08	655.43	-14181062.97	-14176990.03	511,078	880	350	52	01	66	32	1971,1961,1981
1048_922	0.12	2.85	500,360	1048000.01	1049999.99	922000.00	923999.99	596.80	671.37	-14191634.70	-14178349.30	493,006	5,395	1,764	195	01	2,200	35	1981,1971,1991,2001
1048_924	0.12	2.84	501,494	1048000.00	1049999.99	924000.01	925999.99	597.86	676.79	-14193045.79	-14181054.83	496,175	3,940	1,208	171	01	79	37	1981,1991,2001,2011
1048_926	0.12	2.90	525,879	1048000.00	1049999.99	926000.00	927999.99	578.90	694.10	-14193045.76	-13951929.50	475,464	33,193	14,019	3,203	01	1,300	34	2011,2001,1991,2021
1048_928	0.13	2.80	626,691	1048000.00	1049999.99	928000.00	929999.99	570.81	691.39	-14193045.16	-13951928.33	509,873	73,865	34,646	8,307	01	1,500	35	2021,2011,2001,2031
1048_930	0.11	3.01	686,638	1048000.00	1049999.99	930000.00	931999.99	556.31	687.16	-14193043.92	-13951927.49	442,872	146,421	76,495	20,850	01	187	32	2021,2031,2011
1048_932	0.09	3.38	455,876	1048000.00	1049999.99	932000.00	933999.99	539.36	691.46	-13953341.82	-13568851.06	351,160	82,847	20,006	1,863	01	118	24	2031,2041,2052
1048_934	0.12	2.90	598,094	1048000.00	1049999.99	934000.00	935999.98	538.68	681.19	-14178114.28	-13568851.01	477,287	98,445	21,010	1,352	01	5,100	20	2041,2052,2061
1048_936	0.11	3.08	543,102	1048000.00	1049999.99	936000.00	937999.99	540.90	673.75	-14179448.35	-13570451.69	421,687	95,982	23,650	1,783	01	320	20	2061,2052,2071
1048_938	0.12	2.94	587,876	1048000.00	1049999.99	938000.00	939999.99	549.01	682.88	-14181771.17	-14178106.63	461,527	100,482	24,019	1,848	01	2,520	20	2061,2071,2081
1048_940	0.12	2.88	504,780	1048000.00	1049999.99	940000.00	941999.99	576.08	680.14	-14201210.35	-14179441.33	483,499	17,303	3,717	261	01	57	25	2071,2081,2091,2101
1048_942	0.12	2.90	475,906	1048000.00	1049999.99	942000.00	943999.99	589.13	596.76	-14202940.88	-14181767.04	475,905	01	00	00	11	55	28	2101,2091,2081,2111
1048_944	0.12	2.95	459,192	1048000.00	1049999.99	944000.00	945999.99	588.38	777.24	-14205261.95	-14183121.21	459,058	133	01	00	01	182	25	2111,2101,2091,2121
1048_946	0.12	2.93	508,228	1048000.00	1049999.98	946000.00	947999.99	590.18	693.70	-14206559.72	-14202936.37	466,996	30,521	9,700	1,011	01	69	25	2121,2111,2131

0.0 Report on LAS Statistics (By Tile) - continued

TNAME	Point Density	Average GSD	Total Points	X Min	X Max	Y Min	Y Max	Z Min	Z MAX	GPS Min	GPS Max	1st Returns	2nd Returns	3rd Returns	Other Returns	Min Int	Max Int	Mean Int	Flightlines
1048_948	0.12	2.89	486,659	1048000.02	1049999.99	948000.00	949999.99	592.05	667.24	-14208932.06	-14205253.14	479,547	5,412	1,545	155	01	3,740	26	2131,2121,2141
1048_950	0.12	2.85	516,199	1048000.00	1049999.99	950000.00	951999.99	580.95	683.85	-14210283.13	-14206551.90	491,754	18,596	5,262	587	01	140	24	2131,2141,2151
1048_952	0.11	2.99	503,186	1048000.00	1049999.99	952000.00	953999.99	571.30	687.42	-14367668.59	-14208922.95	446,293	44,181	11,606	1,106	01	99	24	2151,2141,2161
1048_954	0.12	2.85	686,923	1048000.00	1049999.99	954000.00	955999.99	559.77	688.78	-14369977.27	-14210274.68	492,038	153,961	37,985	2,939	01	58	18	2161,2151,2173
1048_956	0.16	2.50	861,451	1048000.00	1049999.99	956000.00	957999.99	565.45	696.25	-14379859.36	-14203066.58	642,062	175,916	40,786	2,687	01	127	20	2173,2161,2182,2183,2192
1048_958	0.18	2.35	973,530	1048000.00	1049999.99	958000.00	959999.99	554.83	698.05	-14379859.21	-14203065.35	726,080	191,341	51,106	5,003	01	1,540	20	2192,2182,2183,2173,2202
1048_960	0.13	2.73	710,346	1048000.01	1049999.99	960000.00	961999.99	556.39	702.20	-14379859.01	-14203064.90	536,501	132,236	37,229	4,380	01	240	22	2192,2182,2183,2202,2212
1048_962	0.13	2.81	576,775	1048000.00	1049999.99	962000.01	963999.99	574.98	699.14	-14208319.00	-14203072.09	506,835	49,530	17,497	2,913	01	440	29	2202,2212,2192,2222
1048_964	0.13	2.76	574,666	1048000.00	1049999.99	964000.00	965999.98	579.27	702.71	-14210740.55	-14206907.59	526,282	33,664	12,319	2,401	01	162	35	2222,2212,2232
1048_966	0.13	2.75	577,805	1048000.00	1049999.99	966000.00	967999.99	589.31	697.29	-14212476.02	-14208309.64	528,656	29,819	14,963	4,367	01	94	42	2222,2232,2242
1048_968	0.12	2.87	549,277	1048000.00	1049999.99	968000.00	969999.99	575.63	704.85	-14370730.93	-14210731.19	487,071	42,497	16,691	3,018	01	111	39	2232,2242,2252
1048_970	0.12	2.88	785,142	1048000.00	1049999.99	970000.00	971999.99	559.06	699.12	-14372180.98	-14212466.57	480,947	194,209	90,084	19,902	01	440	27	2252,2242,2262
1048_972	0.12	2.87	618,676	1048000.00	1049999.99	972000.00	973999.99	576.46	713.14	-14374554.59	-14370723.59	485,237	83,784	40,229	9,426	01	720	36	2252,2262,2272
1048_974	0.12	2.90	599,290	1048000.00	1049999.99	974000.00	975999.99	563.10	707.19	-14375988.79	-14372173.19	476,286	76,953	36,953	9,098	01	500	42	2272,2262,2282
1048_976	0.12	2.84	697,916	1048000.00	1049999.99	976000.00	977999.99	560.02	705.65	-14379884.66	-14374547.20	496,190	118,035	63,793	19,898	01	104	39	2282,2272,2292,2302
1048_978	0.13	2.83	785,792	1048000.00	1049999.99	978000.00	979999.99	569.57	706.95	-14527748.19	-14375980.77	499,522	183,751	83,420	19,099	01	104	29	2302,2292,2282,2311
1048_980	0.13	2.80	580,676	1048000.00	1049999.99	980000.00	981999.99	582.38	694.40	-14527748.14	-14379877.06	510,386	48,861	17,805	3,624	01	161	45	2302,2311,2321

0.0 Report on LAS Statistics (By Tile) - continued

TNAME	Point Density	Average GSD	Total Points	X Min	X Max	Y Min	Y Max	Z Min	Z MAX	GPS Min	GPS Max	1st Returns	2nd Returns	3rd Returns	Other Returns	Min Int	Max Int	Mean Int	Flightlines
1048_982	0.13	2.83	587,935	1048000.00	1049999.99	982000.00	983999.99	597.01	713.45	-14527747.81	-14524123.50	499,335	55,093	26,802	6,705	01	97	44	2321,2311,2331
1048_984	0.12	2.88	520,053	1048000.00	1049999.98	984000.00	985999.99	599.36	697.05	-14526275.88	-14522723.58	481,119	26,738	10,472	1,724	01	105	42	2331,2321,2341
1048_986	0.12	2.90	491,440	1048000.00	1049999.99	986000.00	987999.99	594.48	683.23	-14528529.19	-14522723.33	474,563	12,323	4,074	480	01	164	38	2331,2341,2351
1048_988	0.13	2.82	520,980	1048000.00	1049999.99	988000.00	989999.99	605.83	704.16	-14528529.05	-14522723.25	503,675	13,732	3,336	237	01	119	29	2351,2341,2361
1050_910	0.13	2.82	534,070	1050000.00	1051999.99	910000.00	911999.99	566.35	665.93	-14164080.67	-14158804.94	503,879	20,930	7,922	1,339	01	70	30	1921,1911,1901,1931
1050_912	0.13	2.81	514,189	1050000.00	1051999.99	912000.00	913999.99	563.90	645.94	-14164080.67	-13567621.60	508,185	4,476	1,362	166	01	79	34	1921,1931,1941
1050_914	0.13	2.82	503,943	1050000.00	1051999.99	914000.00	915999.99	576.98	599.90	-14164080.67	-13567621.45	503,925	18	00	00	01	560	32	1941,1931,1951
1050_916	0.13	2.81	505,681	1050000.00	1051999.99	916000.00	917999.99	581.98	614.90	-14177006.02	-13567621.34	505,676	05	00	00	01	157	32	1941,1951,1961
1050_918	0.13	2.79	514,485	1050000.00	1051999.99	918000.00	919999.99	579.18	607.08	-14178350.26	-13568914.55	514,484	01	00	00	07	62	33	1951,1961,1971
1050_920	0.13	2.74	538,125	1050000.00	1051999.99	920000.00	921999.99	589.69	670.05	-14181070.91	-14176998.03	533,534	3,339	1,097	155	01	400	32	1971,1961,1981
1050_922	0.13	2.80	510,419	1050000.00	1051999.99	922000.00	923999.99	594.56	645.01	-14182429.14	-14178341.91	509,646	702	71	00	01	194	35	1971,1981,1991
1050_924	0.13	2.80	510,444	1050000.00	1051999.99	924000.00	925999.99	600.43	655.76	-14191647.43	-14181062.42	509,488	673	243	40	01	71	35	1991,1981,2001
1050_926	0.13	2.82	506,106	1050000.00	1051999.99	926000.00	927999.99	600.90	672.44	-14193039.14	-13951937.29	502,667	2,562	780	97	01	101	36	2001,1991,2011,2021
1050_928	0.14	2.70	587,786	1050000.00	1051999.99	928000.00	929999.99	575.38	712.38	-14193038.76	-13951936.21	549,795	25,540	10,078	2,373	01	480	40	2021,2011,2001,2031
1050_930	0.12	2.95	509,735	1050000.00	1051999.99	930000.00	931999.98	577.12	689.26	-14193034.71	-13951935.43	460,845	30,612	14,136	4,142	01	96	43	2021,2031,2011
1050_932	0.09	3.42	483,153	1050000.00	1051999.99	932000.01	933999.99	554.46	687.03	-13953334.52	-13568858.33	341,234	102,537	33,654	5,728	01	85	23	2031,2041,2052
1050_934	0.12	2.85	685,810	1050000.00	1051999.99	934000.00	935999.99	546.84	686.07	-14178121.28	-13568858.30	491,658	158,691	33,431	2,030	01	2,340	17	2052,2041,2061

0.0 Report on LAS Statistics (By Tile) - continued

TNAME	Point Density	Average GSD	Total Points	X Min	X Max	Y Min	Y Max	Z Min	Z MAX	GPS Min	GPS Max	1st Returns	2nd Returns	3rd Returns	Other Returns	Min Int	Max Int	Mean Int	Flightlines
1050_936	0.12	2.92	651,753	1050000.00	1051999.99	936000.00	937999.99	542.02	683.78	-14179441.69	-13570444.66	469,301	145,823	34,058	2,571	01	54	18	2052,2061,2071
1050_938	0.11	3.00	581,696	1050000.00	1051999.99	938000.00	939999.99	542.90	684.48	-14181778.58	-14178113.77	444,992	108,446	26,104	2,154	01	980	19	2061,2071,2081
1050_940	0.12	2.84	565,405	1050000.00	1051999.99	940000.00	941999.99	549.93	683.09	-14201218.03	-14179434.64	496,297	55,119	12,979	1,010	01	133	23	2081,2071,2091,2101
1050_942	0.13	2.77	562,233	1050000.00	1051999.99	942000.00	943999.99	566.96	684.39	-14202937.53	-14181770.52	520,304	32,617	8,676	636	01	85	25	2101,2091,2081,2111
1050_944	0.11	3.00	460,000	1050000.00	1051999.98	944000.00	945999.99	558.15	671.00	-14205269.27	-14183116.81	443,860	12,845	3,006	289	01	2,240	31	2111,2101,2091,2121
1050_946	0.12	2.89	561,766	1050000.00	1051999.99	946000.00	947999.99	566.56	686.31	-14206553.26	-14202929.94	478,680	66,130	15,540	1,416	01	2,540	24	2111,2121,2131
1050_948	0.12	2.89	490,362	1050000.01	1051999.99	948000.00	949999.99	580.50	676.67	-14208939.75	-14205260.78	478,829	9,219	2,148	166	01	1,540	27	2121,2131,2141
1050_950	0.12	2.84	524,619	1050000.00	1051999.99	950000.00	951999.99	597.12	701.48	-14210276.39	-14206545.29	497,589	19,259	6,860	911	01	109	22	2141,2131,2151
1050_952	0.11	2.97	474,727	1050000.00	1051999.99	952000.00	953999.99	585.56	791.44	-14367661.32	-14208930.77	454,814	14,428	4,902	583	01	4,820	23	2141,2151,2161
1050_954	0.12	2.92	567,456	1050000.00	1051999.99	954000.00	955999.99	574.52	690.01	-14369985.10	-14210267.73	468,535	77,197	20,035	1,689	01	61	22	2151,2161,2173
1050_956	0.16	2.52	686,412	1050000.00	1051999.99	956000.00	957999.99	574.26	707.62	-14379852.22	-14203081.34	631,136	44,053	10,465	758	01	180	24	2173,2161,2183,2182,2192
1050_958	0.19	2.31	874,443	1050000.00	1051999.99	958000.00	959999.99	566.59	691.76	-14379852.02	-14203073.08	748,379	98,445	25,154	2,465	01	2,760	23	2183,2182,2173,2192,2202
1050_960	0.14	2.70	698,789	1050000.00	1051999.99	960000.00	961999.99	558.49	687.41	-14379851.75	-14203072.24	550,728	112,631	31,512	3,918	01	460	23	2192,2202,2182,2183,2212
1050_962	0.12	2.85	627,083	1050000.00	1051999.99	962000.00	963999.99	568.50	698.64	-14208311.63	-14203072.24	492,999	95,720	33,029	5,335	01	1,360	27	2202,2212,2192,2222
1050_964	0.13	2.75	609,961	1050000.00	1051999.98	964000.00	965999.99	586.60	697.39	-14210748.21	-14206915.71	528,142	57,711	20,566	3,542	01	980	32	2212,2222,2232
1050_966	0.13	2.75	551,052	1050000.00	1051999.99	966000.00	967999.99	595.02	686.05	-14212468.87	-14208302.18	530,803	13,093	5,805	1,351	01	420	47	2222,2232,2242
1050_968	0.13	2.78	524,921	1050000.00	1051999.99	968000.00	969999.99	586.27	685.32	-14370738.96	-14210739.02	518,515	4,660	1,487	259	01	940	46	2242,2232,2252

0.0 Report on LAS Statistics (By Tile) - continued

TNAME	Point Density	Average GSD	Total Points	X Min	X Max	Y Min	Y Max	Z Min	Z MAX	GPS Min	GPS Max	1st Returns	2nd Returns	3rd Returns	Other Returns	Min Int	Max Int	Mean Int	Flightlines
1050_970	0.12	2.84	667,533	1050000.00	1051999.99	970000.02	971999.99	563.90	701.29	-14372173.81	-14212459.11	496,077	112,048	49,030	10,378	01	155	34	2252,2242,2262
1050_972	0.12	2.87	572,024	1050000.00	1051999.99	972000.00	973999.98	581.19	711.36	-14374561.68	-14370730.48	485,077	54,169	26,166	6,612	01	92	42	2262,2252,2272
1050_974	0.12	2.91	620,730	1050000.00	1051999.99	974000.00	975999.98	583.68	693.47	-14375981.33	-14372166.21	473,229	96,623	40,421	10,457	01	97	40	2272,2262,2282
1050_976	0.12	2.88	649,197	1050000.00	1051999.99	976000.01	977999.99	563.06	686.22	-14379877.37	-14374554.29	482,233	107,674	48,002	11,288	01	940	40	2272,2282,2292,2302
1050_978	0.13	2.77	819,771	1050000.00	1051999.99	978000.00	979999.99	565.52	705.88	-14527740.45	-14375975.68	521,616	182,774	89,806	25,575	01	121	29	2302,2282,2292,2311
1050_980	0.13	2.82	736,554	1050000.01	1051999.99	980000.00	981999.99	567.77	718.23	-14527740.39	-14379869.86	501,517	145,237	70,502	19,298	01	184	36	2311,2302,2321
1050_982	0.12	2.86	618,107	1050000.00	1051999.99	982000.00	983999.99	582.34	702.65	-14527740.09	-14524115.81	490,780	81,078	36,982	9,267	01	152	40	2311,2321,2331
1050_984	0.13	2.79	555,130	1050000.00	1051999.99	984000.00	985999.99	599.06	709.29	-14526283.35	-14522730.73	513,075	29,921	10,337	1,797	01	220	39	2321,2331,2341
1050_986	0.13	2.79	577,564	1050000.00	1051999.99	986000.00	987999.99	589.63	696.64	-14528521.56	-14522730.45	514,332	43,859	16,629	2,744	01	74	33	2331,2341,2351
1050_988	0.13	2.76	547,574	1050000.00	1051999.99	988000.00	989999.99	602.13	705.81	-14528521.45	-14522730.36	526,734	16,337	4,115	388	01	820	29	2341,2351,2361
1052_910	0.13	2.83	512,845	1052000.00	1053999.99	910000.00	911999.99	571.63	656.66	-14164073.28	-14158812.74	499,566	8,847	3,620	812	01	440	34	1911,1921,1901,1931
1052_912	0.13	2.82	511,070	1052000.00	1053999.99	912000.00	913999.99	575.08	648.84	-14164073.32	-13567629.26	503,272	5,474	2,013	311	01	740	33	1931,1921,1911,1941
1052_914	0.13	2.82	505,325	1052000.00	1053999.99	914000.00	915999.99	579.56	636.33	-14164073.33	-13567629.07	502,704	1,950	605	66	01	70	31	1931,1941,1951
1052_916	0.13	2.74	533,537	1052000.00	1053999.99	916000.00	917999.99	581.62	649.71	-14177013.78	-13567628.95	532,035	1,094	344	64	01	67	30	1941,1951,1961
1052_918	0.13	2.77	524,509	1052000.00	1053999.99	918000.00	919999.99	583.65	641.52	-14178342.52	-13568907.05	521,417	2,363	677	52	01	66	33	1951,1961,1971
1052_920	0.12	2.85	503,475	1052000.00	1053999.98	920000.00	921999.99	586.47	668.33	-14181078.59	-14177005.73	491,703	7,709	3,425	638	01	64	33	1971,1961,1981
1052_922	0.13	2.78	516,403	1052000.00	1053999.99	922000.01	923999.99	591.52	647.48	-14191653.89	-14178334.67	516,123	203	64	13	01	115	36	1981,1971,1991,2001

0.0 Report on LAS Statistics (By Tile) - continued

TNAME	Point Density	Average GSD	Total Points	X Min	X Max	Y Min	Y Max	Z Min	Z MAX	GPS Min	GPS Max	1st Returns	2nd Returns	3rd Returns	Other Returns	Min Int	Max Int	Mean Int	Flightlines
1052_924	0.14	2.68	595,388	1052000.00	1053999.98	924000.00	925999.99	593.76	678.85	-14191655.65	-14181070.45	559,137	23,043	10,945	2,263	01	74	35	1991,1981,2001
1052_926	0.13	2.78	517,731	1052000.00	1053999.99	926000.00	927999.99	599.97	607.38	-14193031.57	-13951945.29	517,730	01	00	00	19	71	35	1991,2001,2011,2021
1052_928	0.14	2.73	542,091	1052000.00	1053999.99	928000.00	929999.99	601.39	679.77	-14193030.92	-13951944.24	538,391	2,790	829	81	01	94	41	2021,2011,2001,2031
1052_930	0.11	2.97	458,528	1052000.00	1053999.99	930000.00	931999.97	601.36	676.74	-13953328.53	-13951943.46	454,445	3,670	361	52	01	98	41	2021,2031
1052_932	0.08	3.50	357,272	1052000.00	1053999.99	932000.00	933999.99	569.96	695.19	-13953327.04	-13568865.56	326,699	23,187	6,384	1,002	01	96	28	2031,2041,2052
1052_934	0.12	2.88	591,754	1052000.00	1053999.99	934000.00	935999.99	557.20	687.04	-14178128.06	-13568865.53	483,277	89,873	17,657	947	01	4,160	21	2052,2041,2061
1052_936	0.12	2.88	687,440	1052000.01	1053999.99	936000.00	937999.99	546.58	685.16	-14179434.86	-13570437.71	481,281	163,334	39,864	2,961	01	900	17	2052,2061,2071
1052_938	0.12	2.92	602,897	1052000.00	1053999.99	938000.00	939999.98	545.28	684.80	-14181785.84	-14178121.12	469,723	105,956	25,205	2,013	01	780	20	2071,2061,2081
1052_940	0.11	3.01	683,002	1052000.00	1053999.99	940000.00	941999.99	546.37	694.48	-14201218.41	-14179427.32	442,801	188,038	48,140	4,023	01	720	16	2071,2081,2091,2101
1052_942	0.11	2.96	664,505	1052000.01	1053999.99	942000.00	943999.98	550.95	689.50	-14202930.24	-14181778.13	456,778	164,574	40,249	2,904	01	480	18	2091,2101,2081,2111
1052_944	0.12	2.93	525,409	1052000.01	1053999.99	944000.00	945999.99	555.62	676.58	-14205276.91	-14183107.35	464,628	47,386	12,281	1,114	01	1,920	28	2111,2101,2091,2121
1052_946	0.12	2.85	505,331	1052000.00	1053999.99	946000.00	947999.99	577.14	674.44	-14206546.74	-14202922.65	491,059	11,359	2,656	257	01	4,620	27	2121,2111,2131
1052_948	0.12	2.88	499,522	1052000.00	1053999.99	948000.00	949999.99	577.26	670.42	-14208947.57	-14205268.10	481,141	14,881	3,263	237	01	5,100	25	2131,2121,2141
1052_950	0.13	2.82	545,964	1052000.00	1053999.99	950000.00	951999.99	587.33	690.96	-14210269.64	-14206538.61	502,315	32,072	10,473	1,104	01	520	24	2141,2131,2151
1052_952	0.12	2.96	458,763	1052000.00	1053999.99	952000.00	953999.99	594.77	637.15	-14367654.80	-14208938.51	458,219	523	21	00	01	143	24	2151,2141,2161
1052_954	0.12	2.92	482,871	1052000.00	1053999.99	954000.00	955999.99	585.52	677.46	-14369992.19	-14210260.82	470,670	10,197	1,860	144	01	57	24	2151,2161,2173
1052_956	0.16	2.53	634,459	1052000.00	1053999.99	956000.00	957999.99	586.07	684.48	-14379845.13	-14203088.80	627,421	5,780	1,152	106	01	1,800	25	2173,2161,2183,2182,2192

0.0 Report on LAS Statistics (By Tile) - continued

TNAME	Point Density	Average GSD	Total Points	X Min	X Max	Y Min	Y Max	Z Min	Z MAX	GPS Min	GPS Max	1st Returns	2nd Returns	3rd Returns	Other Returns	Min Int	Max Int	Mean Int	Flightlines
1052_958	0.19	2.33	790,753	1052000.00	1053999.99	958000.01	959999.99	587.56	692.74	-14379844.96	-14203081.45	739,421	39,288	10,894	1,150	01	53	26	
																			2192,2182,2173,2183,2202
1052_960	0.14	2.71	677,904	1052000.00	1053999.99	960000.00	961999.99	562.64	696.67	-14379844.69	-14203080.91	544,569	104,114	26,601	2,620	01	360	22	
																			2192,2182,2202,2183,2212
1052_962	0.12	2.84	660,659	1052000.00	1053999.99	962000.00	963999.99	566.81	704.71	-14208304.05	-14203083.18	497,805	120,183	37,816	4,855	01	116	24	
																			2202,2212,2192,2222
1052_964	0.13	2.79	523,998	1052000.00	1053999.99	964000.00	965999.99	599.47	672.97	-14210755.85	-14206923.69	513,662	7,340	2,605	391	01	103	35	
																			2212,2222,2232
1052_966	0.13	2.82	508,377	1052000.00	1053999.99	966000.00	967999.99	603.50	685.14	-14212461.50	-14208295.06	504,180	2,985	1,044	168	01	201	45	
																			2232,2222,2242
1052_968	0.13	2.81	515,155	1052000.00	1053999.99	968000.00	969999.99	594.43	684.19	-14370745.62	-14210746.77	505,858	5,888	2,786	623	01	82	41	
																			2232,2242,2252
1052_970	0.12	2.93	664,676	1052000.00	1053999.99	970000.00	971999.99	570.15	703.28	-14372167.12	-14212451.82	464,612	131,486	56,782	11,796	01	180	32	
																			2252,2242,2262
1052_972	0.12	2.87	508,001	1052000.00	1053999.99	972000.00	973999.99	586.89	684.02	-14374568.77	-14370738.46	485,691	16,399	4,945	966	01	106	48	
																			2262,2252,2272
1052_974	0.13	2.83	498,063	1052000.00	1053999.99	974000.00	975999.99	605.25	621.34	-14375974.04	-14372158.81	498,063	00	00	00	01	95	45	
																			2262,2272,2282
1052_976	0.13	2.83	553,905	1052000.00	1053999.99	976000.00	977999.99	587.81	697.48	-14379870.08	-14374561.38	499,502	35,526	15,630	3,247	01	96	44	
																			2292,2272,2282,2302
1052_978	0.13	2.81	649,547	1052000.00	1053999.99	978000.00	979999.99	573.13	700.96	-14527732.87	-14375969.62	507,987	94,917	38,181	8,462	01	106	35	
																			2302,2292,2282,2311
1052_980	0.12	2.87	544,192	1052000.00	1053999.99	980000.00	981999.99	568.39	713.30	-14527732.81	-14379862.63	484,662	37,657	17,177	4,696	01	167	46	
																			2311,2302,2321
1052_982	0.12	2.84	639,856	1052000.00	1053999.99	982000.00	983999.99	570.97	692.13	-14527732.49	-14524108.49	495,332	84,142	45,878	14,504	01	107	44	
																			2321,2311,2331
1052_984	0.13	2.83	706,779	1052000.00	1053999.99	984000.00	985999.99	573.51	714.90	-14526290.81	-14522738.35	500,157	136,241	57,881	12,500	01	102	32	
																			2321,2331,2341
1052_986	0.13	2.80	799,262	1052000.00	1053999.99	986000.00	987999.99	577.88	728.07	-14528513.67	-14522738.02	510,617	196,228	78,345	14,072	01	174	23	
																			2341,2331,2351
1052_988	0.12	2.89	596,586	1052000.00	1053999.99	988000.00	989999.99	592.20	722.82	-14528513.58	-14522737.91	479,809	87,131	26,368	3,278	01	3,160	24	
																			2351,2341,2361
1054_910	0.13	2.82	509,568	1054000.00	1055999.99	910000.00	911999.99	567.87	630.19	-14164065.75	-14158821.00	503,901	4,464	1,096	107	01	60	33	
																			1911,1901,1921,1931

0.0 Report on LAS Statistics (By Tile) - continued

TNAME	Point Density	Average GSD	Total Points	X Min	X Max	Y Min	Y Max	Z Min	Z MAX	GPS Min	GPS Max	1st Returns	2nd Returns	3rd Returns	Other Returns	Min Int	Max Int	Mean Int	Flightlines
1054_912	0.13	2.80	531,793	1054000.00	1055999.99	912000.00	913999.98	571.93	653.82	-14164065.75	-13567636.90	508,886	16,095	5,769	1,043	01	144	33	1931,1921,1911,1941
1054_914	0.13	2.79	513,901	1054000.00	1055999.99	914000.00	915999.99	577.44	614.52	-14164065.74	-13567636.61	513,813	69	17	02	01	94	35	1941,1931,1951
1054_916	0.13	2.80	512,074	1054000.00	1055999.99	916000.00	917999.99	579.90	665.58	-14177021.48	-13567636.43	511,617	299	125	33	01	64	33	1941,1951,1961
1054_918	0.13	2.80	513,025	1054000.00	1055999.99	918000.01	919999.99	583.07	647.45	-14178335.39	-13568899.66	512,085	643	260	37	01	67	31	1961,1951,1971
1054_920	0.13	2.78	576,457	1054000.00	1055999.99	920000.00	921999.99	587.36	675.01	-14181086.45	-14177013.64	517,796	37,120	17,851	3,690	01	740	31	1971,1961,1981
1054_922	0.13	2.74	541,323	1054000.00	1055999.99	922000.00	923999.98	586.44	665.44	-14182414.75	-14178327.20	532,921	5,748	2,253	401	01	740	35	1971,1981,1991
1054_924	0.12	2.84	496,712	1054000.00	1055999.99	924000.00	925999.99	590.65	653.51	-14193018.01	-14181077.96	496,227	299	158	28	01	75	39	1981,1991,2001,2011
1054_926	0.13	2.82	504,280	1054000.00	1055999.99	926000.00	927999.99	593.39	652.96	-14193024.10	-13951953.11	504,120	117	37	06	01	78	39	2001,1991,2011,2021
1054_928	0.13	2.77	521,920	1054000.00	1055999.99	928000.00	929999.99	598.61	655.42	-14193023.31	-13951952.04	521,838	74	08	00	01	95	41	2011,2021,2001,2031
1054_930	0.12	2.95	460,907	1054000.00	1055999.99	930000.00	931999.99	604.93	656.31	-13953321.05	-13951951.22	460,173	610	117	07	01	122	43	2021,2031
1054_932	0.08	3.50	330,824	1054000.00	1055999.99	932000.00	933999.99	604.32	688.41	-13953319.51	-13568873.05	326,312	3,394	938	180	01	81	29	2031,2041,2052
1054_934	0.12	2.94	577,859	1054000.00	1055999.99	934000.00	935999.99	560.02	691.87	-14178135.18	-13568873.05	463,133	93,992	19,571	1,163	01	240	19	2041,2052,2061
1054_936	0.12	2.88	566,565	1054000.00	1055999.99	936000.00	937999.99	551.76	686.63	-14179427.94	-13570431.02	483,482	66,444	15,476	1,163	01	55	23	2061,2052,2071
1054_938	0.12	2.92	502,826	1054000.00	1055999.99	938000.00	939999.99	565.45	682.90	-14181793.33	-14178127.95	470,087	25,794	6,399	546	01	540	24	2071,2061,2081
1054_940	0.12	2.95	604,551	1054000.00	1055999.99	940000.00	941999.99	550.31	690.40	-14201232.12	-14179420.72	460,111	115,586	26,900	1,954	01	1,340	20	2081,2071,2091,2101
1054_942	0.11	2.96	565,780	1054000.00	1055999.98	942000.00	943999.97	550.39	683.52	-14201232.44	-14181784.99	457,400	83,636	22,533	2,211	01	1,620	22	2091,2081,2101
1054_944	0.12	2.90	530,572	1054000.00	1055999.99	944000.00	945999.99	556.20	681.62	-14205284.67	-14183100.91	476,136	41,447	11,732	1,257	01	1,120	24	2101,2091,2111,2121

0.0 Report on LAS Statistics (By Tile) - continued

TNAME	Point Density	Average GSD	Total Points	X Min	X Max	Y Min	Y Max	Z Min	Z MAX	GPS Min	GPS Max	1st Returns	2nd Returns	3rd Returns	Other Returns	Min Int	Max Int	Mean Int	Flightlines
1054_946	0.13	2.82	507,366	1054000.00	1055999.99	946000.00	947999.99	583.46	774.45	-14206539.97	-14201225.01	501,564	5,232	527	43	01	198	26	2111,2121,2101,2131
1054_948	0.12	2.89	491,488	1054000.00	1055999.99	948000.00	949999.99	597.32	684.76	-14208955.46	-14205275.51	479,031	9,822	2,426	209	01	460	25	2131,2121,2141
1054_950	0.12	2.91	481,150	1054000.00	1055999.99	950000.00	951999.99	599.45	694.63	-14210262.86	-14206531.97	471,692	7,233	1,989	236	01	5,100	25	2141,2131,2151
1054_952	0.12	2.90	475,923	1054000.00	1055999.99	952000.00	953999.99	600.01	676.70	-14367648.49	-14208946.22	475,179	740	04	00	01	1,520	24	2151,2141,2161
1054_954	0.13	2.75	530,903	1054000.00	1055999.99	954000.00	955999.99	601.52	679.68	-14369999.79	-14210254.33	529,994	901	08	00	01	64	23	2151,2161,2173
1054_956	0.17	2.45	669,488	1054000.00	1055999.99	956000.01	957999.99	604.02	682.69	-14379838.12	-14203093.53	668,406	1,078	04	00	01	122	22	2173,2161,2183,2182,2192
1054_958	0.19	2.29	765,008	1054000.00	1055999.99	958000.01	959999.99	606.77	684.33	-14379838.03	-14203089.39	763,405	1,596	07	00	01	100	25	2173,2182,2183,2192,2202
1054_960	0.13	2.73	571,350	1054000.00	1055999.99	960000.00	961999.98	583.88	686.14	-14379837.88	-14203088.58	535,862	26,754	7,766	968	01	1,100	27	2192,2202,2182,2183,2212
1054_962	0.13	2.80	641,321	1054000.00	1055999.99	962000.00	963999.99	568.47	687.06	-14208296.79	-14204423.57	511,526	96,050	29,310	4,435	01	580	27	2202,2212,2222
1054_964	0.13	2.81	631,464	1054000.00	1055999.99	964000.00	965999.99	572.21	689.58	-14210763.54	-14206931.78	507,309	88,131	30,648	5,376	01	105	31	2212,2222,2232
1054_966	0.13	2.77	521,874	1054000.00	1055999.99	966000.00	967999.99	603.95	670.47	-14212454.09	-14208287.97	519,767	1,749	317	41	01	184	44	2232,2222,2242
1054_968	0.13	2.76	527,214	1054000.00	1055999.99	968000.00	969999.99	611.77	671.53	-14370752.68	-14210754.37	526,330	652	189	43	01	110	40	2242,2232,2252
1054_970	0.11	2.97	567,000	1054000.00	1055999.99	970000.00	971999.99	577.49	696.26	-14372160.00	-14212444.33	452,214	80,984	28,819	4,983	01	5,100	32	2252,2242,2262
1054_972	0.12	2.88	744,771	1054000.00	1055999.99	972000.00	973999.99	579.77	698.29	-14374575.92	-14370745.69	483,958	181,458	67,331	12,024	01	4,440	31	2252,2262,2272
1054_974	0.13	2.79	600,788	1054000.00	1055999.99	974000.00	975999.97	590.24	709.27	-14375966.78	-14372151.86	514,418	55,687	25,599	5,084	01	111	42	2262,2272,2282
1054_976	0.12	2.91	477,511	1054000.00	1055999.99	976000.00	977999.99	609.76	688.56	-14379862.96	-14374570.67	472,156	3,671	1,422	262	01	178	47	2282,2292,2272,2302
1054_978	0.13	2.78	672,061	1054000.00	1055999.99	978000.00	979999.99	587.52	725.85	-14527725.29	-14378407.38	517,527	105,199	40,813	8,522	01	117	34	2292,2302,2311

0.0 Report on LAS Statistics (By Tile) - continued

TNAME	Point Density	Average GSD	Total Points	X Min	X Max	Y Min	Y Max	Z Min	Z MAX	GPS Min	GPS Max	1st Returns	2nd Returns	3rd Returns	Other Returns	Min Int	Max Int	Mean Int	Flightlines
1054_980	0.12	2.84	716,558	1054000.00	1055999.99	980000.00	981999.99	577.74	710.94	-14527725.21	-14379855.39	496,575	145,917	60,626	13,440	01	1,380	34	2311,2302,2321
1054_982	0.13	2.80	645,171	1054000.00	1055999.99	982000.00	983999.99	579.90	712.95	-14527724.77	-14524100.67	509,660	85,832	40,474	9,205	01	800	40	2311,2321,2331
1054_984	0.13	2.75	758,582	1054000.00	1055999.99	984000.00	985999.99	583.12	729.92	-14526298.49	-14522745.64	529,018	147,598	67,739	14,227	01	1,000	30	2321,2331,2341
1054_986	0.13	2.80	690,624	1054000.00	1055999.99	986000.00	987999.99	580.50	714.88	-14528506.46	-14522745.32	510,355	117,693	51,812	10,764	01	700	28	2331,2341,2351
1054_988	0.12	2.85	583,897	1054000.00	1055999.99	988000.00	989999.99	592.83	714.32	-14528506.21	-14522745.23	493,244	67,216	20,936	2,501	01	1,620	23	2341,2351,2361
1056_910	0.13	2.81	530,288	1056000.00	1057999.99	910000.00	911999.99	573.61	669.96	-14164058.21	-14158829.10	505,936	16,095	6,882	1,375	01	220	28	1911,1901,1921,1931
1056_912	0.13	2.80	539,774	1056000.00	1057999.99	912000.00	913999.98	566.15	663.58	-14164058.26	-13567644.48	511,638	19,272	7,589	1,275	01	74	33	1931,1921,1911,1941
1056_914	0.13	2.80	554,811	1056000.00	1057999.98	914000.00	915999.99	559.44	667.76	-14164058.29	-13567644.25	509,236	31,826	12,023	1,726	01	65	29	1931,1941,1951
1056_916	0.14	2.70	622,296	1056000.00	1057999.99	916000.00	917999.98	560.19	662.60	-14177029.33	-13567644.10	549,141	52,706	18,038	2,411	01	146	27	1951,1941,1961
1056_918	0.13	2.76	605,690	1056000.00	1057999.99	918000.00	919999.99	567.87	674.40	-14178327.77	-13568892.19	526,584	53,997	21,357	3,752	01	75	26	1961,1951,1971
1056_920	0.13	2.83	597,140	1056000.00	1057999.99	920000.01	921999.99	573.82	664.77	-14181094.43	-14177021.04	499,340	67,699	26,087	4,014	01	67	27	1971,1961,1981
1056_922	0.13	2.75	541,279	1056000.00	1057999.99	922000.00	923999.99	578.84	666.38	-14191666.19	-14178319.63	528,141	9,111	3,374	653	01	82	36	1971,1981,1991,2001
1056_924	0.13	2.74	544,557	1056000.01	1057999.99	924000.00	925999.99	585.12	667.77	-14193009.83	-14181086.14	533,891	7,009	3,007	650	01	173	39	1981,1991,2001,2011
1056_926	0.13	2.82	514,042	1056000.00	1057999.99	926000.00	927999.99	590.02	675.62	-14193016.54	-13951961.14	504,942	6,046	2,554	500	01	1,420	39	2011,2001,1991,2021
1056_928	0.14	2.72	545,015	1056000.00	1057999.99	928000.00	929999.99	595.40	662.35	-14193015.87	-13951960.05	541,932	2,137	814	132	01	1,120	43	2021,2011,2001,2031
1056_930	0.12	2.95	466,843	1056000.00	1057999.99	930000.00	931999.99	601.31	676.05	-13953313.61	-13951959.22	461,313	3,924	1,310	296	01	169	41	2021,2031
1056_932	0.07	3.71	297,140	1056000.00	1057999.99	932000.00	933999.99	606.96	706.55	-13953312.11	-13568880.46	291,042	4,344	1,498	256	01	84	31	2031,2041,2052

0.0 Report on LAS Statistics (By Tile) - continued

TNAME	Point Density	Average GSD	Total Points	X Min	X Max	Y Min	Y Max	Z Min	Z MAX	GPS Min	GPS Max	1st Returns	2nd Returns	3rd Returns	Other Returns	Min Int	Max Int	Mean Int	Flightlines
1056_934	0.12	2.91	642,220	1056000.00	1057999.99	934000.00	935999.99	556.10	711.37	-14178142.64	-13568880.37	471,629	137,943	30,692	1,956	01	3,940	18	2041,2052,2061
1056_936	0.13	2.79	664,722	1056000.00	1057999.99	936000.00	937999.98	555.40	705.37	-14179421.16	-13570424.42	513,274	121,717	27,898	1,833	01	56	19	2052,2061,2071
1056_938	0.12	2.87	492,497	1056000.00	1057999.99	938000.00	939999.99	594.77	721.89	-14181800.76	-14178134.96	484,279	6,551	1,521	146	01	480	25	2061,2071,2081
1056_940	0.12	2.95	531,057	1056000.00	1057999.99	940000.00	941999.99	569.01	692.09	-14201237.16	-14179414.29	461,078	56,005	12,996	978	01	145	23	2081,2071,2091,2101
1056_942	0.11	2.98	620,754	1056000.00	1057999.99	942000.00	943999.98	551.15	700.36	-14202915.35	-14181792.31	449,503	135,277	33,430	2,544	01	85	20	2081,2101,2091,2111
1056_944	0.12	2.93	587,560	1056000.00	1057999.99	944000.00	945999.99	551.89	690.34	-14205292.22	-14183097.91	465,999	94,154	25,084	2,323	01	1,700	23	2111,2101,2091,2121
1056_946	0.12	2.86	578,788	1056000.02	1057999.99	946000.00	947999.99	562.36	689.09	-14206533.25	-14202908.98	488,597	71,613	17,279	1,299	01	4,800	24	2121,2111,2131
1056_948	0.12	2.90	492,346	1056000.00	1057999.98	948000.02	949999.98	596.82	702.26	-14208963.14	-14205283.35	474,199	14,541	3,341	265	01	340	24	2131,2121,2141
1056_950	0.12	2.92	492,965	1056000.00	1057999.99	950000.00	951999.99	603.57	693.89	-14210256.06	-14206525.43	468,671	18,222	5,522	550	01	5,100	25	2131,2141,2151
1056_952	0.12	2.93	465,727	1056000.00	1057999.99	952000.00	953999.99	605.02	645.45	-14367641.82	-14208954.02	465,420	283	24	00	01	260	27	2141,2151,2161
1056_954	0.13	2.73	537,382	1056000.00	1057999.99	954000.00	955999.99	605.50	614.02	-14370006.92	-14210247.58	535,281	2,058	43	00	10	53	26	2151,2161,2173
1056_956	0.16	2.49	643,126	1056000.00	1057999.99	956000.00	957999.99	607.05	614.52	-14379830.95	-14367633.97	643,092	34	00	00	01	53	21	2161,2173,2182,2183
1056_958	0.19	2.32	744,961	1056000.00	1057999.99	958000.00	959999.99	608.32	614.43	-14379830.72	-14203097.72	744,961	00	00	00	09	54	20	2183,2182,2173,2192,2202
1056_960	0.14	2.64	582,277	1056000.00	1057999.99	960000.00	961999.99	597.71	682.79	-14379830.39	-14203096.76	572,014	8,179	1,889	195	01	55	24	2182,2183,2202,2192,2212
1056_962	0.12	2.88	528,921	1056000.00	1057999.99	962000.00	963999.99	580.27	687.07	-14208289.70	-14204416.42	482,592	35,690	9,455	1,184	01	171	28	2212,2202,2222
1056_964	0.13	2.78	834,666	1056000.00	1057999.99	964000.00	965999.99	574.71	734.26	-14210771.45	-14206939.90	516,041	214,782	86,825	17,018	01	220	23	2212,2222,2232
1056_966	0.13	2.78	615,158	1056000.00	1057999.99	966000.00	967999.99	588.63	685.76	-14212446.54	-14208280.62	517,857	64,050	27,363	5,888	01	99	38	2232,2222,2242

0.0 Report on LAS Statistics (By Tile) - continued

TNAME	Point Density	Average GSD	Total Points	X Min	X Max	Y Min	Y Max	Z Min	Z MAX	GPS Min	GPS Max	1st Returns	2nd Returns	3rd Returns	Other Returns	Min Int	Max Int	Mean Int	Flightlines
1056_968	0.13	2.82	502,952	1056000.00	1057999.99	968000.00	969999.99	613.65	676.39	-14370760.42	-14210762.00	502,947	05	00	00	02	81	41	2232,2242,2252
1056_970	0.13	2.82	502,420	1056000.00	1057999.99	970000.00	971999.99	607.85	662.95	-14372152.39	-14212437.12	501,453	865	96	06	01	83	39	2242,2252,2262
1056_972	0.13	2.78	803,731	1056000.00	1057999.99	972000.00	973999.99	586.06	696.28	-14374583.10	-14370752.55	518,796	196,404	76,476	12,055	01	88	28	2252,2262,2272
1056_974	0.13	2.80	703,722	1056000.00	1057999.99	974000.00	975999.99	591.37	712.77	-14375959.63	-14372144.00	509,017	126,495	56,647	11,563	01	93	36	2272,2262,2282
1056_976	0.12	2.89	477,537	1056000.00	1057999.99	976000.00	977999.99	616.15	624.77	-14379855.70	-14374576.22	477,536	01	00	00	01	94	51	2282,2292,2272,2302
1056_978	0.12	2.85	547,006	1056000.00	1057999.99	978000.01	979999.99	602.90	713.42	-14527717.60	-14375955.58	491,935	34,636	16,479	3,956	01	87	41	2302,2292,2282,2311
1056_980	0.13	2.80	696,569	1056000.00	1057999.99	980000.00	981999.99	588.15	718.47	-14527717.52	-14379848.36	511,501	120,544	52,995	11,529	01	940	37	2311,2302,2321
1056_982	0.13	2.81	575,431	1056000.00	1057999.98	982000.00	983999.99	603.65	729.34	-14527717.13	-14524093.45	505,850	41,320	22,541	5,720	01	101	41	2321,2311,2331
1056_984	0.13	2.81	676,829	1056000.00	1057999.99	984000.00	985999.99	584.26	708.89	-14526306.07	-14522753.30	505,487	104,485	52,706	14,151	01	260	32	2321,2331,2341
1056_986	0.12	2.88	524,553	1056000.00	1057999.99	986000.00	987999.99	592.19	717.76	-14528498.97	-14522753.03	483,699	29,260	10,147	1,447	01	1,120	36	2331,2341,2351
1056_988	0.12	2.90	592,172	1056000.00	1057999.99	988000.00	989999.99	600.59	723.32	-14528498.71	-14522752.98	474,466	90,629	25,010	2,067	01	214	22	2341,2351,2361
1058_910	0.13	2.78	694,846	1058000.00	1059999.99	910000.00	911999.98	543.22	671.92	-14164050.65	-14158837.04	517,003	124,415	46,434	6,994	01	71	23	1901,1911,1921,1931
1058_912	0.13	2.77	698,821	1058000.00	1059999.99	912000.00	913999.99	545.52	649.65	-14164050.68	-13567652.39	523,224	126,159	43,271	6,167	01	97	25	1931,1921,1911,1941
1058_914	0.13	2.83	763,941	1058000.00	1059999.99	914000.00	915999.99	551.72	670.18	-14164050.70	-13567652.22	500,475	185,105	68,298	10,063	01	66	21	1941,1931,1951
1058_916	0.13	2.77	594,545	1058000.00	1059999.99	916000.00	917999.98	559.93	670.48	-14177036.88	-13567652.10	522,747	47,863	20,037	3,898	01	101	31	1951,1941,1961
1058_918	0.13	2.75	601,907	1058000.00	1059999.99	918000.01	919999.99	568.21	662.94	-14178320.27	-13568884.60	528,675	49,587	20,280	3,365	01	70	30	1951,1961,1971
1058_920	0.13	2.78	519,384	1058000.00	1059999.98	920000.00	921999.99	580.85	603.52	-14181102.40	-14177028.80	519,359	25	00	00	01	68	36	1971,1961,1981

0.0 Report on LAS Statistics (By Tile) - continued

TNAME	Point Density	Average GSD	Total Points	X Min	X Max	Y Min	Y Max	Z Min	Z MAX	GPS Min	GPS Max	1st Returns	2nd Returns	3rd Returns	Other Returns	Min Int	Max Int	Mean Int	Flightlines
1058_922	0.14	2.71	548,583	1058000.00	1059999.99	922000.00	923999.99	588.27	660.40	-14182400.36	-14178312.01	544,102	3,083	1,164	234	01	85	37	1971,1981,1991
1058_924	0.13	2.81	505,585	1058000.01	1059999.99	924000.00	925999.99	592.02	602.49	-14191678.10	-14181093.88	505,584	01	00	00	01	77	42	1981,1991,2001
1058_926	0.12	2.85	492,985	1058000.00	1059999.99	926000.00	927999.99	593.77	644.83	-14193008.74	-13951969.21	492,951	30	03	01	01	88	39	2001,1991,2011,2021
1058_928	0.14	2.64	576,672	1058000.00	1059999.99	928000.00	929999.99	597.83	648.90	-14193008.16	-13951968.14	574,306	2,117	244	05	01	560	45	2021,2011,2001,2031
1058_930	0.12	2.93	475,310	1058000.00	1059999.99	930000.00	931999.99	599.63	672.75	-14193006.75	-13951967.37	464,822	7,302	2,675	511	01	133	40	2011,2031,2021
1058_932	0.08	3.65	315,933	1058000.00	1059999.98	932000.00	933999.98	602.63	696.22	-13953304.65	-13568887.51	300,702	9,211	4,577	1,443	01	86	28	2031,2041,2052
1058_934	0.11	2.96	671,967	1058000.00	1059999.99	934000.00	935999.99	560.49	702.56	-14178149.93	-13568887.35	455,201	171,138	42,462	3,166	01	3,020	15	2052,2041,2061
1058_936	0.13	2.82	618,680	1058000.00	1059999.99	936000.00	937999.99	566.32	704.51	-14181808.19	-13570417.73	504,346	93,054	20,130	1,150	01	51	20	2052,2061,2071,2081
1058_938	0.14	2.69	556,943	1058000.00	1059999.99	938000.00	939999.99	606.52	682.04	-14181808.22	-14178142.39	554,599	1,849	455	40	01	127	25	2061,2071,2081
1058_940	0.12	2.94	482,979	1058000.00	1059999.99	940000.00	941999.99	588.57	696.44	-14183094.76	-14179407.14	463,568	15,407	3,703	301	01	64	26	2081,2071,2091
1058_942	0.11	2.96	554,335	1058000.00	1059999.99	942000.02	943999.99	575.88	710.05	-14202905.71	-14181799.54	455,725	77,735	19,601	1,274	01	560	22	2091,2101,2081,2111
1058_944	0.13	2.82	785,784	1058000.00	1059999.99	944000.00	945999.99	553.81	714.49	-14205299.87	-14183090.48	503,530	218,572	59,016	4,666	01	5,100	18	2111,2101,2091,2121
1058_946	0.13	2.83	625,667	1058000.00	1059999.99	946000.00	947999.99	553.95	699.74	-14206526.59	-14202902.24	498,009	99,360	26,020	2,278	01	1,300	21	2111,2121,2131
1058_948	0.11	2.98	589,630	1058000.00	1059999.99	948000.00	949999.99	557.39	693.33	-14208971.00	-14205290.88	449,238	108,341	29,386	2,665	01	5,100	20	2121,2131,2141
1058_950	0.11	2.97	628,073	1058000.01	1059999.99	950000.00	951999.99	562.35	705.96	-14210249.23	-14206518.96	454,172	136,365	34,568	2,968	01	600	19	2131,2141,2151
1058_952	0.11	3.02	516,168	1058000.00	1059999.99	952000.00	953999.99	577.71	707.88	-14367635.16	-14208961.82	438,780	60,958	15,236	1,194	01	960	22	2151,2141,2161
1058_954	0.12	2.89	506,075	1058000.00	1059999.99	954000.01	955999.99	585.05	674.47	-14370013.75	-14210240.66	477,810	23,505	4,453	307	01	2,340	25	2161,2151,2173

0.0 Report on LAS Statistics (By Tile) - continued

TNAME	Point Density	Average GSD	Total Points	X Min	X Max	Y Min	Y Max	Z Min	Z MAX	GPS Min	GPS Max	1st Returns	2nd Returns	3rd Returns	Other Returns	Min Int	Max Int	Mean Int	Flightlines
1058_956	0.16	2.48	648,484	1058000.00	1059999.99	956000.00	957999.99	608.40	637.80	-14379823.72	-14367628.05	648,472	12	00	00	01	72	21	2173,2161,2183,2182
1058_958	0.18	2.34	733,024	1058000.00	1059999.99	958000.00	959999.99	609.35	633.27	-14379823.59	-14203106.31	733,023	01	00	00	01	50	25	2183,2182,2192,2173
1058_960	0.14	2.65	575,868	1058000.00	1059999.99	960000.00	961999.99	605.52	692.45	-14379823.41	-14203105.40	569,116	4,861	1,650	241	01	280	25	2192,2183,2202,2182,2212
1058_962	0.13	2.82	505,061	1058000.00	1059999.99	962000.00	963999.99	605.00	649.02	-14208282.41	-14204409.27	504,837	223	01	00	01	60	32	2202,2212,2222
1058_964	0.13	2.81	707,511	1058000.00	1059999.99	964000.00	965999.99	579.36	705.76	-14210779.29	-14206947.87	507,438	130,731	57,176	12,166	01	480	27	2222,2212,2232
1058_966	0.13	2.79	644,545	1058000.00	1059999.99	966000.00	967999.99	584.05	690.84	-14212439.37	-14208273.62	514,733	82,539	38,475	8,798	01	96	37	2222,2232,2242
1058_968	0.13	2.75	561,215	1058000.00	1059999.99	968000.00	969999.99	590.40	692.42	-14370767.80	-14210769.90	528,642	22,565	8,309	1,699	01	83	42	2232,2242,2252
1058_970	0.12	2.89	479,804	1058000.00	1059999.99	970000.00	971999.99	615.05	672.53	-14372144.82	-14212430.12	478,994	720	76	14	01	110	40	2242,2252,2262
1058_972	0.11	2.97	454,211	1058000.00	1059999.99	972000.00	973999.99	600.76	623.72	-14374590.33	-14370760.58	454,210	01	00	00	01	94	40	2262,2252,2272
1058_974	0.13	2.80	600,902	1058000.00	1059999.99	974000.00	975999.99	594.52	709.47	-14375952.45	-14372137.03	509,343	53,849	29,459	8,251	01	111	45	2272,2262,2282
1058_976	0.12	2.90	483,413	1058000.00	1059999.99	976000.00	977999.99	604.89	705.16	-14379848.38	-14374583.05	475,603	4,799	2,324	687	01	98	52	2272,2282,2292,2302
1058_978	0.12	2.85	492,875	1058000.00	1059999.99	978000.00	979999.99	607.65	625.30	-14527710.11	-14378421.79	492,875	00	00	00	01	81	42	2292,2302,2311
1058_980	0.12	2.84	496,096	1058000.00	1059999.99	980000.01	981999.99	604.33	626.02	-14527710.06	-14379841.28	496,096	00	00	00	13	93	47	2302,2311,2321
1058_982	0.13	2.82	503,255	1058000.00	1059999.99	982000.00	983999.99	604.00	730.34	-14527709.70	-14524086.14	503,254	01	00	00	02	93	44	2321,2311,2331
1058_984	0.13	2.80	726,653	1058000.00	1059999.99	984000.00	985999.99	589.22	728.16	-14526313.54	-14522760.69	511,155	129,946	67,303	18,249	01	180	29	2331,2321,2341
1058_986	0.12	2.87	594,954	1058000.00	1059999.99	986000.00	987999.99	591.14	725.49	-14528491.31	-14522760.58	484,900	72,727	31,044	6,283	01	105	31	2341,2331,2351
1058_988	0.12	2.85	562,932	1058000.00	1059999.99	988000.00	989999.99	594.58	712.74	-14528491.06	-14522760.55	492,390	51,174	16,947	2,421	01	5,100	27	2351,2341,2361

0.0 Report on LAS Statistics (By Tile) - continued

TNAME	Point Density	Average GSD	Total Points	X Min	X Max	Y Min	Y Max	Z Min	Z MAX	GPS Min	GPS Max	1st Returns	2nd Returns	3rd Returns	Other Returns	Min Int	Max Int	Mean Int	Flightlines
1060_910	0.12	2.90	892,610	1060000.00	1061999.99	910000.00	911999.99	537.99	684.35	-14164043.26	-14158844.58	476,713	281,073	114,313	20,511	01	85	17	1901,1911,1921,1931
1060_912	0.13	2.77	717,183	1060000.00	1061999.99	912000.00	913999.99	544.40	672.71	-14164043.26	-13567659.88	523,369	131,449	52,887	9,478	01	123	25	1931,1921,1911,1941
1060_914	0.13	2.78	721,592	1060000.00	1061999.99	914000.00	915999.99	552.02	670.46	-14164043.19	-13567659.76	517,085	144,934	52,061	7,512	01	104	23	1941,1931,1951
1060_916	0.13	2.77	642,440	1060000.00	1061999.99	916000.00	917999.99	557.99	669.88	-14177044.43	-13567659.68	520,076	88,362	29,884	4,118	01	3,460	27	1941,1951,1961
1060_918	0.13	2.81	576,240	1060000.00	1061999.99	918000.00	919999.99	568.51	675.75	-14178312.71	-13568876.91	506,504	47,406	19,184	3,146	01	960	28	1951,1961,1971
1060_920	0.12	2.85	509,965	1060000.00	1061999.99	920000.00	921999.99	580.47	674.53	-14181109.96	-14177036.53	494,229	10,091	4,622	1,023	01	72	35	1971,1961,1981
1060_922	0.13	2.79	514,537	1060000.00	1061999.99	922000.00	923999.99	588.68	626.83	-14182392.71	-14178304.62	514,533	04	00	00	01	190	38	1981,1971,1991
1060_924	0.13	2.75	534,568	1060000.01	1061999.99	924000.00	925999.99	592.73	661.93	-14191686.08	-14181102.06	529,111	3,761	1,480	216	01	77	37	1991,1981,2001
1060_926	0.12	2.88	481,918	1060000.00	1061999.99	926000.00	927999.99	585.01	648.65	-14193000.73	-13951977.03	481,219	580	112	07	01	149	39	2001,1991,2011,2021
1060_928	0.13	2.81	517,264	1060000.00	1061999.99	928000.00	929999.99	587.10	697.58	-14192999.94	-13951976.10	508,270	6,271	2,346	377	01	220	46	2011,2021,2001,2031
1060_930	0.12	2.92	478,121	1060000.00	1061999.99	930000.00	931999.99	594.05	673.69	-13953298.83	-13951975.34	470,675	5,025	1,958	463	01	200	42	2031,2021
1060_932	0.08	3.49	328,648	1060000.00	1061999.99	932000.00	933999.99	602.01	608.82	-13953297.32	-13568894.63	328,647	01	00	00	03	77	30	2031,2041,2052
1060_934	0.11	3.06	522,767	1060000.00	1061999.99	934000.00	935999.99	566.82	688.22	-14178157.21	-13568894.55	428,202	75,709	17,722	1,134	01	880	22	2041,2052,2061
1060_936	0.11	2.98	595,270	1060000.00	1061999.99	936000.00	937999.99	570.26	703.99	-14179407.70	-13570410.55	449,915	118,234	25,492	1,629	01	52	19	2061,2052,2071
1060_938	0.13	2.78	531,227	1060000.00	1061999.99	938000.00	939999.99	595.72	691.93	-14181814.90	-14178149.74	517,675	10,951	2,441	160	01	940	24	2061,2071,2081
1060_940	0.12	2.91	475,135	1060000.00	1061999.99	940000.00	941999.99	608.60	693.39	-14201254.67	-14179400.62	472,913	1,726	465	31	01	59	26	2081,2071,2091,2101
1060_942	0.12	2.92	478,059	1060000.00	1061999.99	942000.00	943999.99	594.34	688.28	-14202903.74	-14181812.49	470,863	5,670	1,417	109	01	64	27	2091,2101,2081,2111

0.0 Report on LAS Statistics (By Tile) - continued

TNAME	Point Density	Average GSD	Total Points	X Min	X Max	Y Min	Y Max	Z Min	Z MAX	GPS Min	GPS Max	1st Returns	2nd Returns	3rd Returns	Other Returns	Min Int	Max Int	Mean Int	Flightlines
1060_944	0.13	2.82	547,982	1060000.00	1061999.99	944000.00	945999.99	580.87	696.45	-14205307.54	-14183081.16	503,738	34,694	8,899	651	01	90	24	2101,2111,2091,2121
1060_946	0.13	2.82	639,289	1060000.00	1061999.99	946000.00	947999.99	560.19	703.89	-14206520.33	-14202895.26	503,506	107,276	26,384	2,123	01	340	21	2111,2121,2131
1060_948	0.12	2.94	601,574	1060000.00	1061999.99	948000.00	949999.99	564.07	706.89	-14208978.79	-14205298.52	464,227	109,335	26,090	1,922	01	980	19	2131,2121,2141
1060_950	0.11	2.97	610,144	1060000.00	1061999.99	950000.00	951999.99	563.55	707.25	-14210242.37	-14206512.16	453,652	122,809	30,921	2,762	01	1,120	19	2141,2131,2151
1060_952	0.11	3.00	696,500	1060000.00	1061999.99	952000.00	953999.99	565.40	708.89	-14367627.96	-14208969.41	443,596	197,792	51,019	4,093	01	5,040	15	2151,2141,2161
1060_954	0.12	2.86	637,644	1060000.00	1061999.99	954000.00	955999.99	569.51	706.67	-14370020.32	-14210233.92	490,087	115,942	29,315	2,300	01	720	20	2161,2151,2173
1060_956	0.17	2.45	799,064	1060000.00	1061999.99	956000.00	957999.99	582.25	701.94	-14379816.51	-14367620.79	666,890	103,849	26,396	1,929	01	128	19	2173,2161,2183,2182
1060_958	0.19	2.31	814,798	1060000.00	1061999.99	958000.00	959999.99	584.73	689.38	-14379816.40	-14203114.25	746,917	52,888	13,542	1,451	01	5,100	23	2173,2183,2182,2192,2202
1060_960	0.14	2.67	565,608	1060000.00	1061999.99	960000.00	961999.99	605.60	686.45	-14379816.24	-14203113.46	559,943	4,055	1,397	213	01	111	26	2202,2192,2182,2183,2212
1060_962	0.13	2.76	529,819	1060000.00	1061999.99	962000.00	963999.99	610.37	685.73	-14208275.12	-14204401.86	526,740	2,252	728	99	01	66	30	2202,2212,2222
1060_964	0.13	2.79	549,463	1060000.00	1061999.99	964000.00	965999.99	592.52	681.25	-14210786.81	-14206955.90	515,744	22,234	9,664	1,821	01	79	32	2222,2212,2232
1060_966	0.13	2.81	549,686	1060000.00	1061999.99	966000.00	967999.99	586.96	692.30	-14212432.16	-14208266.47	507,263	26,344	12,819	3,260	01	135	42	2222,2232,2242
1060_968	0.13	2.82	614,788	1060000.00	1061999.99	968000.00	969999.99	588.90	690.04	-14370775.61	-14210777.76	501,830	74,270	31,459	7,229	01	700	37	2242,2232,2252
1060_970	0.12	2.89	489,288	1060000.00	1061999.99	970000.00	971999.99	594.85	682.15	-14372137.27	-14212422.57	480,266	6,585	1,981	456	01	110	40	2252,2242,2262
1060_972	0.12	2.87	486,114	1060000.00	1061999.99	972000.00	973999.99	616.27	649.68	-14374597.50	-14370767.70	486,089	21	04	00	01	85	40	2252,2262,2272
1060_974	0.13	2.81	511,307	1060000.00	1061999.99	974000.00	975999.98	611.93	699.54	-14375945.39	-14372129.85	507,515	2,528	1,020	244	01	820	48	2272,2262,2282
1060_976	0.12	2.87	484,952	1060000.00	1061999.99	976000.00	977999.99	605.68	627.72	-14379841.14	-14374590.11	484,930	22	00	00	01	103	48	2282,2272,2292,2302

0.0 Report on LAS Statistics (By Tile) - continued

TNAME	Point Density	Average GSD	Total Points	X Min	X Max	Y Min	Y Max	Z Min	Z MAX	GPS Min	GPS Max	1st Returns	2nd Returns	3rd Returns	Other Returns	Min Int	Max Int	Mean Int	Flightlines
1060_978	0.13	2.83	499,464	1060000.00	1061999.99	978000.00	979999.99	613.30	628.51	-14527702.68	-14378428.96	499,458	06	00	00	01	88	40	2292,2302,2311
1060_980	0.12	2.88	483,663	1060000.00	1061999.99	980000.00	981999.98	618.27	624.97	-14527702.65	-14379834.15	483,663	00	00	00	04	94	40	2311,2302,2321
1060_982	0.13	2.82	504,193	1060000.00	1061999.99	982000.00	983999.99	614.81	628.34	-14527702.21	-14524078.90	504,193	00	00	00	05	95	48	2311,2321,2331
1060_984	0.13	2.81	548,934	1060000.00	1061999.99	984000.01	985999.98	594.44	711.43	-14526321.45	-14522768.28	508,067	25,079	12,542	3,246	01	200	41	2321,2331,2341
1060_986	0.12	2.93	478,456	1060000.00	1061999.99	986000.00	987999.99	599.02	698.61	-14528483.73	-14522768.18	465,062	10,023	2,938	433	01	340	36	2331,2341,2351
1060_988	0.13	2.81	643,885	1060000.00	1061999.99	988000.00	989999.99	595.36	731.18	-14528483.59	-14522768.16	506,066	100,152	32,786	4,881	01	3,260	22	2341,2351,2361
1062_910	0.13	2.81	752,886	1062000.00	1063999.99	910000.00	911999.99	539.87	680.09	-14164035.79	-14158852.29	506,933	166,789	67,101	12,063	01	119	23	1911,1921,1901,1931
1062_912	0.13	2.81	889,519	1062000.00	1063999.99	912000.00	913999.99	544.52	679.57	-14164035.79	-13567667.48	506,573	250,858	109,977	22,111	01	68	19	1921,1931,1911,1941
1062_914	0.13	2.81	554,548	1062000.00	1063999.99	914000.00	915999.99	563.81	674.44	-14164035.77	-13567667.40	505,485	36,028	11,421	1,614	01	320	30	1941,1931,1951
1062_916	0.13	2.79	543,994	1062000.00	1063999.99	916000.00	917999.99	574.80	678.82	-14177051.85	-13567667.35	512,560	19,390	9,719	2,325	01	620	29	1951,1941,1961
1062_918	0.12	2.86	541,393	1062000.00	1063999.99	918000.00	919999.99	575.12	673.40	-14178305.47	-13568869.79	487,782	34,187	16,118	3,306	01	80	29	1961,1951,1971
1062_920	0.13	2.81	546,383	1062000.00	1063999.99	920000.00	921999.99	583.60	677.33	-14181118.50	-14177044.29	505,652	24,590	12,845	3,296	01	70	31	1971,1961,1981
1062_922	0.14	2.72	579,586	1062000.00	1063999.99	922000.00	923999.99	572.77	680.77	-14182385.06	-14178297.59	542,828	25,968	9,171	1,619	01	76	37	1981,1971,1991
1062_924	0.14	2.68	653,471	1062000.00	1063999.99	924000.00	925999.99	575.96	686.26	-14191694.38	-14181109.59	555,386	68,114	25,259	4,712	01	88	34	1991,1981,2001
1062_926	0.14	2.67	589,299	1062000.00	1063999.99	926000.00	927999.99	582.02	686.31	-14192993.49	-13951986.97	559,397	19,202	8,668	2,032	01	99	40	1991,2001,2011,2021
1062_928	0.14	2.71	563,559	1062000.00	1063999.99	928000.00	929999.99	594.20	693.72	-14192992.90	-13951983.96	544,910	11,254	5,818	1,577	01	181	42	2021,2011,2001,2031
1062_930	0.12	2.92	489,612	1062000.00	1063999.99	930000.00	931999.99	601.01	691.57	-14192986.30	-13951983.01	470,317	11,402	5,971	1,922	01	166	41	2031,2021,2011

0.0 Report on LAS Statistics (By Tile) - continued

TNAME	Point Density	Average GSD	Total Points	X Min	X Max	Y Min	Y Max	Z Min	Z MAX	GPS Min	GPS Max	1st Returns	2nd Returns	3rd Returns	Other Returns	Min Int	Max Int	Mean Int	Flightlines
1062_932	0.08	3.45	335,794	1062000.01	1063999.99	932000.01	933999.99	601.98	609.93	-13953289.93	-13568901.67	335,794	00	00	00	01	92	28	2031,2041,2052
1062_934	0.11	3.06	459,242	1062000.00	1063999.99	934000.00	935999.99	581.48	687.64	-14178164.42	-13568901.61	428,699	25,112	5,145	286	01	53	23	2041,2052,2061
1062_936	0.11	3.04	561,709	1062000.00	1063999.99	936000.00	937999.99	572.57	699.92	-14179401.10	-13570403.60	431,566	102,821	25,423	1,899	01	61	19	2061,2052,2071
1062_938	0.12	2.85	616,816	1062000.00	1063999.99	938000.00	939999.99	576.97	693.45	-14181822.32	-14178156.83	492,291	99,748	23,044	1,733	01	1,660	21	2061,2071,2081
1062_940	0.12	2.86	609,404	1062000.00	1063999.99	940000.00	941999.99	583.70	711.42	-14201257.57	-14179393.65	490,499	93,607	23,544	1,754	01	64	20	2081,2071,2091,2101
1062_942	0.13	2.79	535,673	1062000.00	1063999.99	942000.00	943999.99	606.71	706.61	-14202894.88	-14181814.95	512,550	17,191	5,360	572	01	1,620	24	2101,2081,2091,2111
1062_944	0.12	2.87	486,008	1062000.00	1063999.99	944000.00	945999.99	616.32	623.90	-14205315.33	-14183074.04	486,008	00	00	00	03	5,100	25	2101,2111,2091,2121
1062_946	0.12	2.88	616,890	1062000.00	1063999.99	946000.00	947999.99	563.64	717.70	-14206513.84	-14202888.17	482,348	106,015	26,328	2,199	01	760	22	2111,2121,2131
1062_948	0.12	2.92	571,418	1062000.00	1063999.99	948000.00	949999.99	582.87	708.71	-14208986.45	-14205306.34	470,560	80,097	19,295	1,466	01	2,860	22	2121,2131,2141
1062_950	0.12	2.94	567,560	1062000.00	1063999.98	950000.00	951999.99	583.74	706.08	-14210235.56	-14206505.47	464,326	81,410	20,206	1,618	01	4,420	21	2131,2141,2151
1062_952	0.11	3.04	608,588	1062000.00	1063999.99	952000.00	953999.99	579.55	703.32	-14367620.84	-14208977.30	432,082	138,117	35,528	2,861	01	4,880	18	2151,2141,2161
1062_954	0.13	2.83	710,969	1062000.00	1063999.99	954000.00	955999.99	571.40	706.13	-14370027.87	-14210227.14	500,840	164,597	42,354	3,178	01	224	18	2151,2161,2173
1062_956	0.18	2.37	1,075,702	1062000.00	1063999.99	956000.00	957999.99	574.02	700.05	-14379809.31	-14367614.13	712,984	283,489	73,698	5,531	01	5,100	16	2183,2173,2161,2182
1062_958	0.19	2.31	970,521	1062000.00	1063999.99	958000.00	959999.99	576.64	695.05	-14379809.20	-14203122.45	752,792	166,354	46,753	4,622	01	5,100	21	2173,2183,2182,2192,2202
1062_960	0.14	2.70	678,787	1062000.00	1063999.99	960000.00	961999.99	580.99	696.03	-14379809.04	-14203121.58	548,868	96,977	29,575	3,367	01	160	22	2202,2182,2192,2183,2212
1062_962	0.13	2.77	551,176	1062000.00	1063999.99	962000.00	963999.98	599.12	687.70	-14208268.12	-14204394.59	521,982	20,929	7,262	1,003	01	63	29	2212,2202,2222
1062_964	0.13	2.77	521,887	1062000.01	1063999.99	964000.00	965999.99	611.14	653.45	-14210794.38	-14206964.36	521,791	84	12	00	01	81	36	2212,2222,2232

0.0 Report on LAS Statistics (By Tile) - continued

TNAME	Point Density	Average GSD	Total Points	X Min	X Max	Y Min	Y Max	Z Min	Z MAX	GPS Min	GPS Max	1st Returns	2nd Returns	3rd Returns	Other Returns	Min Int	Max Int	Mean Int	Flightlines
1062_966	0.13	2.82	504,484	1062000.00	1063999.99	966000.00	967999.99	609.43	642.09	-14212425.02	-14208259.21	504,483	01	00	00	01	87	45	2222,2232,2242
1062_968	0.13	2.74	548,130	1062000.00	1063999.99	968000.00	969999.99	609.65	703.28	-14370783.18	-14210785.47	534,937	8,290	3,952	951	01	87	42	2232,2242,2252
1062_970	0.13	2.81	571,902	1062000.00	1063999.99	970000.00	971999.99	596.96	695.43	-14372130.38	-14212415.31	507,833	44,149	16,725	3,195	01	540	36	2252,2242,2262
1062_972	0.12	2.93	486,803	1062000.00	1063999.99	972000.00	973999.99	611.18	715.54	-14374604.65	-14370775.08	466,326	13,864	5,397	1,216	01	93	39	2252,2262,2272
1062_974	0.12	2.84	502,438	1062000.00	1063999.99	974000.01	975999.99	614.27	702.18	-14375938.39	-14372122.53	495,304	4,424	2,191	519	01	96	47	2282,2272,2262
1062_976	0.13	2.81	508,237	1062000.00	1063999.99	976000.00	977999.99	617.10	654.02	-14379834.06	-14374597.20	508,204	32	01	00	01	103	42	2282,2272,2292,2302
1062_978	0.13	2.77	522,345	1062000.00	1063999.99	978000.01	979999.99	618.15	627.15	-14527695.31	-14375930.08	522,344	01	00	00	02	89	36	2302,2292,2282,2311
1062_980	0.12	2.92	470,873	1062000.00	1063999.99	980000.01	981999.99	621.27	635.62	-14527695.22	-14379826.84	470,873	00	00	00	10	102	39	2311,2302,2321
1062_982	0.13	2.83	500,325	1062000.00	1063999.99	982000.00	983999.99	624.18	630.20	-14527694.81	-14524071.10	500,325	00	00	00	17	82	44	2311,2321,2331
1062_984	0.13	2.78	532,168	1062000.00	1063999.99	984000.00	985999.99	604.58	711.81	-14526328.94	-14522775.69	515,917	10,329	4,854	1,068	01	97	41	2321,2331,2341
1062_986	0.13	2.83	546,484	1062000.00	1063999.99	986000.00	987999.99	600.69	709.55	-14528476.16	-14522775.53	498,102	35,383	11,289	1,710	01	74	31	2341,2331,2351
1062_988	0.13	2.79	515,532	1062000.00	1063999.99	988000.00	989999.99	611.86	697.18	-14528476.04	-14522775.48	514,475	946	103	08	01	440	28	2341,2351,2361
1064_910	0.12	2.87	537,073	1064000.00	1065999.99	910000.00	911999.99	562.40	681.01	-14164028.43	-14158859.94	485,305	36,793	12,958	2,017	01	740	28	1901,1911,1921,1931
1064_912	0.13	2.75	911,767	1064000.00	1065999.99	912000.00	913999.98	545.24	683.00	-14164028.43	-13567675.15	527,261	259,927	104,928	19,651	01	71	20	1931,1911,1921,1941
1064_914	0.13	2.77	722,332	1064000.00	1065999.99	914000.00	915999.99	549.18	677.84	-14164028.42	-13567674.90	521,295	140,116	51,916	9,005	01	120	24	1931,1941,1951
1064_916	0.13	2.80	705,599	1064000.00	1065999.99	916000.00	917999.99	552.98	680.85	-14177059.91	-13567674.74	510,015	131,538	53,850	10,196	01	71	24	1951,1941,1961
1064_918	0.13	2.80	735,841	1064000.00	1065999.99	918000.00	919999.99	556.18	675.29	-14178297.96	-13568862.32	510,419	160,863	56,288	8,271	01	152	23	1961,1951,1971

0.0 Report on LAS Statistics (By Tile) - continued

TNAME	Point Density	Average GSD	Total Points	X Min	X Max	Y Min	Y Max	Z Min	Z MAX	GPS Min	GPS Max	1st Returns	2nd Returns	3rd Returns	Other Returns	Min Int	Max Int	Mean Int	Flightlines
1064_920	0.13	2.79	747,153	1064000.00	1065999.99	920000.00	921999.99	562.48	692.18	-14181126.33	-14177051.71	515,460	159,255	61,715	10,723	01	220	24	1961,1971,1981
1064_922	0.13	2.79	782,045	1064000.00	1065999.99	922000.00	923999.99	564.27	688.08	-14182377.70	-14178290.09	513,728	185,239	70,772	12,306	01	960	25	1981,1971,1991
1064_924	0.13	2.83	546,023	1064000.00	1065999.99	924000.00	925999.99	569.83	688.77	-14192981.55	-14181117.80	498,277	33,260	12,385	2,101	01	75	37	1981,1991,2001,2011
1064_926	0.13	2.81	526,008	1064000.00	1065999.99	926000.00	927999.99	587.51	681.04	-14192985.43	-13951993.03	506,183	13,078	5,623	1,124	01	76	39	1991,2001,2011,2021
1064_928	0.13	2.80	586,953	1064000.00	1065999.99	928000.00	929999.99	586.02	679.74	-14192984.50	-13951991.90	509,537	49,140	22,979	5,297	01	183	38	2021,2011,2001,2031
1064_930	0.11	2.97	545,716	1064000.00	1065999.99	930000.00	931999.99	595.26	701.08	-13953284.00	-13951991.01	454,673	52,017	29,765	9,261	01	169	36	2031,2021
1064_932	0.09	3.43	345,066	1064000.00	1065999.99	932000.00	933999.99	602.27	692.94	-13953282.48	-13568908.87	339,335	3,564	1,712	455	01	91	31	2031,2041,2052
1064_934	0.12	2.87	511,834	1064000.00	1065999.97	934000.00	935999.99	608.52	717.16	-14178171.54	-13568908.87	484,520	22,223	4,824	267	01	47	22	2041,2052,2061
1064_936	0.11	2.98	472,721	1064000.00	1065999.99	936000.00	937999.99	597.70	713.46	-14179394.12	-13570396.86	450,892	18,044	3,594	191	01	66	23	2061,2052,2071
1064_938	0.11	3.01	453,115	1064000.00	1065999.99	938000.00	939999.99	597.48	686.59	-14181830.03	-14178163.72	442,734	8,871	1,455	55	01	61	24	2071,2061,2081
1064_940	0.12	2.88	668,983	1064000.00	1065999.99	940000.00	941999.99	585.57	713.03	-14201268.24	-14179386.84	481,657	151,766	33,547	2,013	01	300	18	2071,2081,2091,2101
1064_942	0.13	2.80	608,511	1064000.00	1065999.99	942000.00	943999.99	590.72	700.68	-14202885.96	-14181822.13	510,253	78,038	18,975	1,245	01	2,040	21	2081,2101,2091,2111
1064_944	0.12	2.91	472,154	1064000.00	1065999.99	944000.00	945999.99	611.21	657.23	-14205322.97	-14183067.24	472,000	137	16	01	01	55	26	2101,2111,2091,2121
1064_946	0.12	2.90	569,694	1064000.00	1065999.99	946000.00	947999.99	572.02	713.18	-14206506.92	-14202881.20	474,673	75,002	18,570	1,449	01	210	23	2111,2121,2131
1064_948	0.12	2.95	480,740	1064000.00	1065999.99	948000.00	949999.99	594.44	698.55	-14208994.42	-14205313.98	461,216	15,487	3,708	329	01	1,680	26	2131,2121,2141
1064_950	0.12	2.85	564,345	1064000.00	1065999.99	950000.00	951999.98	617.18	729.19	-14210228.73	-14206498.95	491,097	57,496	14,543	1,209	01	1,520	21	2141,2131,2151
1064_952	0.12	2.92	492,850	1064000.00	1065999.99	952000.00	953999.99	606.75	704.43	-14367613.73	-14208984.86	469,683	18,551	4,319	297	01	1,620	24	2151,2141,2161

0.0 Report on LAS Statistics (By Tile) - continued

TNAME	Point Density	Average GSD	Total Points	X Min	X Max	Y Min	Y Max	Z Min	Z MAX	GPS Min	GPS Max	1st Returns	2nd Returns	3rd Returns	Other Returns	Min Int	Max Int	Mean Int	Flightlines
1064_954	0.12	2.88	541,561	1064000.00	1065999.99	954000.00	955999.99	591.69	703.21	-14370034.36	-14210220.19	482,426	46,128	12,040	967	01	820	26	2161,2151,2173
1064_956	0.15	2.55	645,325	1064000.00	1065999.99	956000.00	957999.99	586.65	695.38	-14379802.33	-14367606.79	615,869	23,204	5,781	471	01	1,300	26	2161,2173,2183,2182
1064_958	0.18	2.34	910,335	1064000.00	1065999.99	958000.00	959999.99	580.02	709.06	-14379802.11	-14203130.76	733,006	139,259	35,035	3,035	01	5,100	21	2173,2192,2183,2182,2202
1064_960	0.14	2.68	768,579	1064000.00	1065999.99	960000.00	961999.99	580.96	710.84	-14379801.80	-14203129.95	557,071	157,540	47,633	6,335	01	160	19	2192,2202,2182,2183,2212
1064_962	0.13	2.80	797,683	1064000.00	1065999.99	962000.00	963999.99	582.87	708.62	-14208260.88	-14204387.14	511,469	200,471	74,072	11,671	01	420	19	2212,2202,2222
1064_964	0.13	2.83	559,420	1064000.00	1065999.99	964000.00	965999.99	594.83	677.05	-14210801.96	-14206972.64	498,229	44,099	15,233	1,859	01	2,120	33	2212,2222,2232
1064_966	0.13	2.81	521,060	1064000.01	1065999.99	966000.00	967999.99	608.70	688.08	-14212417.50	-14208251.89	507,861	9,808	3,021	370	01	94	42	2222,2232,2242
1064_968	0.13	2.75	535,524	1064000.00	1065999.99	968000.00	969999.99	619.13	703.22	-14370790.30	-14210793.17	528,782	4,429	1,886	427	01	94	42	2232,2242,2252
1064_970	0.12	2.85	519,025	1064000.00	1065999.99	970000.00	971999.99	604.81	700.18	-14372123.29	-14212407.73	492,791	17,066	7,487	1,681	01	104	38	2252,2242,2262
1064_972	0.12	2.90	528,788	1064000.01	1065999.99	972000.00	973999.99	603.83	692.45	-14374611.83	-14370782.82	474,237	35,027	16,227	3,297	01	167	42	2262,2252,2272
1064_974	0.12	2.89	480,542	1064000.00	1065999.99	974000.00	975999.99	609.43	704.17	-14375930.96	-14372115.04	477,647	2,875	18	02	01	97	51	2262,2272,2282
1064_976	0.13	2.75	534,304	1064000.01	1065999.99	976000.00	977999.99	618.43	701.56	-14379826.97	-14374604.38	530,893	2,695	629	87	01	173	45	2282,2272,2292,2302
1064_978	0.13	2.75	527,337	1064000.00	1065999.99	978000.00	979999.99	620.22	660.86	-14527687.79	-14375922.85	527,297	40	00	00	01	92	37	2292,2302,2282,2311
1064_980	0.11	2.96	458,894	1064000.00	1065999.98	980000.00	981999.99	625.57	685.60	-14527687.70	-14379819.23	457,036	1,486	325	47	01	161	41	2302,2311,2321
1064_982	0.12	2.87	487,430	1064000.00	1065999.97	982000.00	983999.99	619.71	682.94	-14527687.18	-14524063.69	486,156	797	390	87	01	95	44	2311,2321,2331
1064_984	0.13	2.83	506,130	1064000.00	1065999.99	984000.00	985999.99	616.59	707.91	-14526336.09	-14522783.06	499,254	4,714	1,740	422	01	900	36	2331,2321,2341
1064_986	0.13	2.82	557,008	1064000.00	1065999.99	986000.00	987999.99	608.80	715.53	-14528468.44	-14522782.94	504,928	36,784	13,165	2,131	01	135	32	2341,2331,2351

0.0 Report on LAS Statistics (By Tile) - continued

TNAME	Point Density	Average GSD	Total Points	X Min	X Max	Y Min	Y Max	Z Min	Z MAX	GPS Min	GPS Max	1st Returns	2nd Returns	3rd Returns	Other Returns	Min Int	Max Int	Mean Int	Flightlines
1064_988	0.12	2.84	511,426	1064000.00	1065999.99	988000.00	989999.99	618.15	701.53	-14528468.32	-14522782.88	495,450	11,729	3,792	455	01	460	25	2351,2341,2361
1066_910	0.13	2.81	508,116	1066000.00	1067999.99	910000.00	911999.99	576.09	595.02	-14164020.98	-14158867.71	508,116	00	00	00	01	66	31	1911,1901,1921,1931
1066_912	0.13	2.81	571,101	1066000.00	1067999.99	912000.00	913999.99	566.52	685.22	-14164021.02	-13567682.82	506,591	42,812	18,126	3,572	01	1,200	30	1921,1931,1911,1941
1066_914	0.13	2.77	764,382	1066000.00	1067999.99	914000.00	915999.99	551.24	687.08	-14164021.03	-13567682.62	522,919	166,853	63,131	11,479	01	155	23	1941,1931,1951
1066_916	0.14	2.66	656,880	1066000.00	1067999.99	916000.00	917999.99	552.33	669.58	-14177067.61	-13567682.53	563,957	65,698	23,407	3,818	01	125	27	1951,1941,1961
1066_918	0.13	2.78	658,973	1066000.00	1067999.99	918000.00	919999.99	562.90	680.77	-14178290.46	-13568854.14	516,382	101,563	35,679	5,349	01	140	27	1951,1961,1971
1066_920	0.13	2.77	624,923	1066000.00	1067999.99	920000.00	921999.99	572.40	691.99	-14181134.39	-14177059.62	520,094	71,256	28,465	5,108	01	840	28	1971,1961,1981
1066_922	0.13	2.73	695,702	1066000.01	1067999.99	922000.00	923999.99	572.15	687.15	-14182371.05	-14178282.73	535,214	110,501	42,159	7,828	01	3,000	30	1971,1981,1991
1066_924	0.14	2.72	714,410	1066000.00	1067999.99	924000.01	925999.99	570.37	691.10	-14192972.25	-14181125.72	542,490	114,186	48,276	9,458	01	900	32	1981,1991,2001,2011
1066_926	0.13	2.74	669,375	1066000.00	1067999.99	926000.00	927999.99	576.23	676.26	-14192977.66	-13952000.67	531,830	92,163	38,100	7,282	01	480	32	1991,2001,2011,2021
1066_928	0.13	2.77	694,477	1066000.00	1067999.99	928000.00	929999.99	583.37	690.77	-14192977.06	-13951999.62	521,794	106,328	52,631	13,724	01	480	32	2021,2011,2001,2031
1066_930	0.12	2.93	518,546	1066000.00	1067999.99	930000.00	931999.99	591.14	740.94	-13953276.55	-13951998.80	466,167	31,407	16,107	4,865	01	1,400	38	2021,2031
1066_932	0.08	3.46	340,100	1066000.00	1067999.99	932000.01	933999.99	603.38	680.53	-13953274.98	-13568916.25	334,786	3,637	1,415	262	01	86	30	2031,2041,2052
1066_934	0.12	2.87	488,300	1066000.00	1067999.99	934000.00	935999.98	605.39	682.28	-14178179.17	-13568916.25	485,674	2,135	458	33	01	380	26	2041,2052,2061
1066_936	0.12	2.89	477,503	1066000.00	1067999.98	936000.00	937999.99	610.10	643.27	-14179387.26	-13570390.11	477,485	18	00	00	01	52	24	2061,2052,2071
1066_938	0.12	2.88	484,652	1066000.00	1067999.99	938000.00	939999.99	613.25	672.78	-14181837.30	-14178170.84	483,679	873	97	03	01	100	26	2061,2071,2081
1066_940	0.12	2.90	546,422	1066000.00	1067999.99	940000.00	941999.99	599.65	710.33	-14201276.45	-14179380.09	475,474	57,224	12,959	765	01	76	22	2081,2071,2091,2101

0.0 Report on LAS Statistics (By Tile) - continued

TNAME	Point Density	Average GSD	Total Points	X Min	X Max	Y Min	Y Max	Z Min	Z MAX	GPS Min	GPS Max	1st Returns	2nd Returns	3rd Returns	Other Returns	Min Int	Max Int	Mean Int	Flightlines
1066_942	0.12	2.93	502,686	1066000.00	1067999.99	942000.00	943999.99	596.52	708.54	-14202883.19	-14181829.10	465,722	29,740	6,757	467	01	940	25	2081,2091,2101,2111
1066_944	0.13	2.82	503,519	1066000.00	1067999.99	944000.00	945999.99	610.38	637.45	-14205330.44	-14183061.49	503,515	04	00	00	01	51	25	2111,2101,2091,2121
1066_946	0.12	2.85	656,970	1066000.00	1067999.99	946000.00	947999.99	576.90	708.65	-14206500.23	-14201273.85	493,167	127,126	33,807	2,870	01	740	20	2111,2121,2101,2131
1066_948	0.12	2.93	536,096	1066000.00	1067999.99	948000.01	949999.99	589.47	710.59	-14209002.22	-14205321.75	467,511	53,699	13,796	1,090	01	5,100	24	2131,2121,2141
1066_950	0.12	2.90	476,192	1066000.00	1067999.99	950000.00	951999.99	622.39	669.12	-14210221.98	-14206492.52	475,778	380	34	00	01	62	24	2141,2131,2151
1066_952	0.12	2.94	465,182	1066000.00	1067999.99	952000.00	953999.99	623.58	706.54	-14367606.78	-14208992.78	464,415	571	172	24	01	900	23	2141,2151,2161
1066_954	0.13	2.83	510,624	1066000.00	1067999.99	954000.00	955999.99	607.36	696.69	-14370041.33	-14210213.30	499,358	8,708	2,332	226	01	240	25	2161,2151,2173
1066_956	0.16	2.49	657,921	1066000.00	1067999.99	956000.00	957999.99	605.12	691.54	-14379795.27	-14367599.55	646,009	9,517	2,245	150	01	1,800	25	2173,2161,2183,2182
1066_958	0.19	2.30	872,812	1066000.00	1067999.99	958000.00	959999.99	599.34	712.43	-14379795.10	-14203138.75	755,802	92,062	23,035	1,913	01	1,780	24	2182,2183,2173,2192
1066_960	0.14	2.68	661,064	1066000.00	1067999.99	960000.00	961999.99	593.27	708.54	-14379794.83	-14203137.83	556,992	77,464	23,798	2,810	01	1,760	21	2202,2192,2183,2182,2212
1066_962	0.14	2.71	831,848	1066000.00	1067999.99	962000.00	963999.99	586.07	707.53	-14208253.65	-14203141.41	543,967	202,026	73,826	12,029	01	640	20	2212,2202,2192,2222
1066_964	0.13	2.81	586,804	1066000.00	1067999.99	964000.00	965999.99	585.77	733.06	-14210809.68	-14206980.52	506,478	53,680	22,181	4,465	01	400	32	2222,2212,2232
1066_966	0.13	2.77	521,789	1066000.00	1067999.99	966000.00	967999.99	611.65	696.81	-14212410.15	-14208244.71	520,207	1,106	391	85	01	600	45	2232,2222,2242
1066_968	0.13	2.73	537,656	1066000.00	1067999.98	968000.00	969999.99	620.65	673.30	-14370796.93	-14210800.77	537,346	299	11	00	01	80	39	2242,2232,2252
1066_970	0.12	2.95	460,734	1066000.01	1067999.99	970000.00	971999.99	625.19	633.27	-14372115.94	-14212400.02	460,733	01	00	00	17	68	35	2252,2242,2262
1066_972	0.12	2.89	477,544	1066000.00	1067999.99	972000.01	973999.99	623.27	633.75	-14374618.97	-14370790.14	477,544	00	00	00	03	95	43	2262,2252,2272
1066_974	0.12	2.89	480,620	1066000.00	1067999.99	974000.00	975999.99	621.90	698.71	-14375923.64	-14372107.84	480,551	66	03	00	01	90	45	2272,2262,2282

0.0 Report on LAS Statistics (By Tile) - continued

TNAME	Point Density	Average GSD	Total Points	X Min	X Max	Y Min	Y Max	Z Min	Z MAX	GPS Min	GPS Max	1st Returns	2nd Returns	3rd Returns	Other Returns	Min Int	Max Int	Mean Int	Flightlines
1066_976	0.13	2.83	501,129	1066000.00	1067999.99	976000.00	977999.99	628.43	704.08	-14379820.08	-14374611.55	498,449	2,663	17	00	01	108	41	2282,2272,2292,2302
1066_978	0.13	2.76	525,463	1066000.00	1067999.99	978000.00	979999.99	624.56	704.35	-14527680.07	-14375915.82	524,334	1,123	06	00	01	87	35	2302,2282,2292,2311
1066_980	0.12	2.94	461,962	1066000.00	1067999.99	980000.00	981999.99	628.11	639.34	-14527680.01	-14379811.77	461,962	00	00	00	01	94	43	2311,2302,2321
1066_982	0.12	2.84	497,612	1066000.00	1067999.99	982000.00	983999.99	629.65	689.71	-14527679.59	-14524056.33	497,610	02	00	00	01	94	46	2321,2311,2331
1066_984	0.13	2.80	510,188	1066000.00	1067999.98	984000.00	985999.99	628.96	665.56	-14526343.38	-14522790.68	510,118	68	02	00	01	87	36	2321,2331,2341
1066_986	0.13	2.78	535,697	1066000.00	1067999.99	986000.01	987999.99	615.74	698.24	-14528460.72	-14522790.60	518,670	11,842	4,469	716	01	74	34	2331,2341,2351
1066_988	0.13	2.82	602,568	1066000.00	1067999.99	988000.00	989999.99	615.99	717.83	-14528460.66	-14522790.57	504,824	72,313	22,972	2,459	01	5,100	20	2341,2351,2361
1068_910	0.13	2.77	537,519	1068000.00	1069999.99	910000.00	911999.99	565.59	664.21	-14164013.66	-14158875.59	523,039	10,001	3,748	731	01	540	31	1911,1901,1921,1931
1068_912	0.13	2.74	551,426	1068000.00	1069999.99	912000.00	913999.99	562.97	658.55	-14164013.66	-13567690.79	533,811	12,033	4,718	864	01	108	34	1931,1911,1921,1941
1068_914	0.13	2.78	628,393	1068000.00	1069999.99	914000.00	915999.99	561.22	674.40	-14164013.65	-13567690.63	517,304	78,066	28,480	4,543	01	71	25	1941,1931,1951
1068_916	0.13	2.75	684,074	1068000.00	1069999.99	916000.00	917999.99	565.22	677.14	-14177075.73	-13567690.50	527,523	107,739	41,865	6,947	01	63	25	1951,1941,1961
1068_918	0.13	2.78	528,288	1068000.00	1069999.99	918000.00	919999.99	580.43	668.09	-14178283.07	-13568846.81	516,598	8,161	3,072	457	01	65	33	1951,1961,1971
1068_920	0.12	2.86	533,698	1068000.00	1069999.99	920000.01	921999.99	585.90	691.36	-14181141.39	-14177067.29	489,444	28,911	12,835	2,508	01	67	32	1971,1961,1981
1068_922	0.12	2.88	533,990	1068000.00	1069999.99	922000.00	923999.99	590.15	688.79	-14182363.37	-14178275.43	481,808	34,057	14,827	3,298	01	92	33	1981,1971,1991
1068_924	0.12	2.87	566,708	1068000.00	1069999.99	924000.00	925999.99	593.58	698.41	-14192969.80	-14181133.90	484,767	49,810	25,459	6,672	01	840	35	1981,1991,2001,2011
1068_926	0.13	2.82	561,308	1068000.00	1069999.99	926000.00	927999.99	594.37	696.00	-14192969.80	-13952008.58	502,706	36,369	17,950	4,283	01	75	39	1991,2001,2011,2021
1068_928	0.13	2.74	564,340	1068000.00	1069999.99	928000.00	929999.99	595.14	700.13	-14192968.77	-13952007.45	531,069	20,575	10,002	2,694	01	90	43	2011,2021,2001,2031

0.0 Report on LAS Statistics (By Tile) - continued

TNAME	Point Density	Average GSD	Total Points	X Min	X Max	Y Min	Y Max	Z Min	Z MAX	GPS Min	GPS Max	1st Returns	2nd Returns	3rd Returns	Other Returns	Min Int	Max Int	Mean Int	Flightlines
1068_930	0.12	2.92	590,821	1068000.00	1069999.99	930000.01	931999.98	594.08	707.12	-13953268.99	-13952006.56	467,863	71,711	39,275	11,972	01	95	36	2031,2021
1068_932	0.08	3.50	332,323	1068000.00	1069999.99	932000.00	933999.99	603.19	699.62	-13953267.57	-13568923.36	326,970	3,194	1,635	524	01	101	33	2031,2041,2052
1068_934	0.13	2.83	500,883	1068000.00	1069999.99	934000.00	935999.99	605.84	619.68	-14178187.23	-13568923.34	500,880	03	00	00	01	53	25	2041,2052,2061
1068_936	0.12	2.87	486,655	1068000.00	1069999.97	936000.00	937999.99	611.48	624.36	-14179380.63	-13570383.53	486,655	00	00	00	03	53	24	2061,2052,2071
1068_938	0.12	2.87	490,255	1068000.00	1069999.99	938000.01	939999.98	618.24	694.79	-14181844.50	-14178178.55	487,109	2,437	653	56	01	61	25	2061,2071,2081
1068_940	0.12	2.91	473,263	1068000.00	1069999.99	940000.00	941999.99	614.27	695.82	-14201283.66	-14179373.26	471,389	1,493	348	33	01	380	26	2071,2081,2091,2101
1068_942	0.12	2.84	570,263	1068000.00	1069999.98	942000.00	943999.99	602.31	698.37	-14201283.75	-14181838.77	495,788	58,243	15,028	1,204	01	100	23	2101,2091,2081
1068_944	0.12	2.96	478,537	1068000.00	1069999.99	944000.00	945999.98	609.19	696.60	-14205338.02	-14183054.23	458,030	16,931	3,357	219	01	5,100	25	2101,2111,2091,2121
1068_946	0.12	2.85	666,619	1068000.00	1069999.99	946000.00	947999.99	582.39	719.28	-14206493.88	-14202867.47	493,450	134,341	35,730	3,098	01	195	21	2121,2111,2131
1068_948	0.12	2.88	546,507	1068000.00	1069999.99	948000.00	949999.99	589.90	725.47	-14209009.98	-14205329.24	482,795	48,794	13,632	1,286	01	5,100	25	2121,2131,2141
1068_950	0.12	2.95	467,986	1068000.01	1069999.99	950000.00	951999.99	615.52	698.22	-14210215.06	-14206485.66	458,308	7,753	1,784	141	01	178	27	2131,2141,2151
1068_952	0.11	3.05	433,831	1068000.00	1069999.99	952000.00	953999.98	631.77	707.08	-14367600.06	-14209000.75	430,329	2,920	550	32	01	400	25	2151,2141,2161
1068_954	0.12	2.86	489,777	1068000.00	1069999.99	954000.00	955999.99	628.52	699.04	-14370048.65	-14210206.56	489,539	208	30	00	01	64	25	2161,2151,2173
1068_956	0.16	2.53	626,688	1068000.00	1069999.99	956000.00	957999.99	628.15	675.61	-14379787.75	-14367593.01	625,328	1,246	112	02	01	1,200	25	2161,2173,2183,2182
1068_958	0.19	2.30	769,420	1068000.00	1069999.99	958000.00	959999.99	606.77	692.48	-14379787.53	-14203146.59	754,555	12,677	2,028	160	01	5,100	26	2183,2182,2173,2192
1068_960	0.14	2.65	591,607	1068000.00	1069999.99	960000.00	961999.99	603.65	693.06	-14379787.22	-14203145.68	567,774	17,284	5,728	821	01	57	22	2202,2182,2183,2192,2212
1068_962	0.14	2.69	670,098	1068000.00	1069999.99	962000.00	963999.99	588.90	720.13	-14208246.36	-14204371.66	551,599	84,907	29,179	4,413	01	183	27	2202,2212,2222

0.0 Report on LAS Statistics (By Tile) - continued

TNAME	Point Density	Average GSD	Total Points	X Min	X Max	Y Min	Y Max	Z Min	Z MAX	GPS Min	GPS Max	1st Returns	2nd Returns	3rd Returns	Other Returns	Min Int	Max Int	Mean Int	Flightlines
1068_964	0.13	2.80	841,122	1068000.00	1069999.99	964000.00	965999.99	589.85	714.94	-14210817.57	-14206988.97	510,395	216,835	94,476	19,416	01	1,700	21	2212,2222,2232
1068_966	0.13	2.83	836,507	1068000.01	1069999.99	966000.00	967999.99	594.07	713.57	-14212402.60	-14208237.43	498,964	214,435	99,607	23,501	01	4,160	26	2232,2222,2242
1068_968	0.13	2.76	600,918	1068000.00	1069999.99	968000.00	969999.99	597.26	719.11	-14370804.60	-14210808.29	526,821	46,248	22,013	5,836	01	144	37	2232,2242,2252
1068_970	0.13	2.80	716,773	1068000.00	1069999.99	970000.02	971999.99	611.97	726.09	-14372108.57	-14212392.70	511,980	133,491	59,410	11,892	01	81	29	2252,2242,2262
1068_972	0.13	2.80	513,021	1068000.00	1069999.99	972000.00	973999.99	624.15	683.15	-14374626.09	-14370796.94	511,765	873	329	54	01	90	39	2252,2262,2272
1068_974	0.12	2.94	462,668	1068000.00	1069999.99	974000.00	975999.99	629.51	650.86	-14378465.40	-14372100.49	462,665	03	00	00	01	93	48	2262,2272,2282,2292
1068_976	0.13	2.83	500,822	1068000.00	1069999.99	976000.00	977999.99	630.69	663.31	-14379812.70	-14374618.73	500,765	57	00	00	01	102	42	2282,2292,2272,2302
1068_978	0.12	2.85	492,898	1068000.00	1069999.99	978000.00	979999.99	627.40	706.65	-14527672.81	-14375908.81	491,298	1,580	20	00	01	91	37	2292,2302,2282,2311
1068_980	0.13	2.82	506,023	1068000.00	1069999.99	980000.00	981999.99	634.97	711.18	-14527672.75	-14379804.51	504,170	1,785	64	04	01	98	42	2302,2311,2321
1068_982	0.13	2.73	534,959	1068000.00	1069999.99	982000.00	983999.99	636.02	660.08	-14527672.31	-14524048.51	534,958	01	00	00	06	100	48	2321,2311,2331
1068_984	0.13	2.76	525,080	1068000.00	1069999.99	984000.01	985999.99	635.11	675.00	-14526351.23	-14522798.19	524,926	153	01	00	01	92	39	2321,2331,2341
1068_986	0.13	2.83	525,016	1068000.00	1069999.99	986000.00	987999.99	623.52	728.85	-14528453.12	-14522798.11	501,105	16,585	6,386	940	01	74	32	2331,2341,2351
1068_988	0.13	2.79	550,856	1068000.00	1069999.99	988000.00	989999.99	621.64	718.77	-14528452.97	-14522798.06	515,618	25,521	8,612	1,105	01	840	23	2341,2351,2361
1070_910	0.12	2.86	614,867	1070000.00	1071999.99	910000.00	911999.99	549.19	670.88	-14164006.21	-14158883.66	488,297	92,361	30,185	4,024	01	2,860	26	1921,1911,1901,1931
1070_912	0.13	2.75	531,021	1070000.00	1071999.99	912000.00	913999.99	572.11	659.86	-14164006.21	-13567698.64	530,768	190	54	09	01	600	33	1921,1931,1911,1941
1070_914	0.13	2.73	550,247	1070000.00	1071999.99	914000.00	915999.99	578.90	677.38	-14164006.11	-13567698.53	535,435	9,810	4,241	761	01	67	29	1941,1931,1951
1070_916	0.13	2.76	636,510	1070000.00	1071999.99	916000.00	917999.99	572.76	683.84	-14177083.65	-13567698.47	527,088	73,775	30,067	5,580	01	68	27	1941,1951,1961

0.0 Report on LAS Statistics (By Tile) - continued

TNAME	Point Density	Average GSD	Total Points	X Min	X Max	Y Min	Y Max	Z Min	Z MAX	GPS Min	GPS Max	1st Returns	2nd Returns	3rd Returns	Other Returns	Min Int	Max Int	Mean Int	Flightlines
1070_918	0.13	2.75	586,682	1070000.01	1071999.99	918000.00	919999.99	583.07	677.86	-14178275.74	-13568839.36	528,166	40,249	15,644	2,623	01	66	31	1961,1951,1971
1070_920	0.13	2.83	503,776	1070000.00	1071999.99	920000.00	921999.99	592.30	677.06	-14181149.55	-14177075.20	499,522	3,012	1,068	174	01	82	34	1961,1971,1981
1070_922	0.13	2.83	508,811	1070000.00	1071999.99	922000.00	923999.99	597.52	744.57	-14191721.20	-14178268.02	498,700	7,185	2,562	364	01	580	37	1981,1971,1991,2001
1070_924	0.13	2.81	547,509	1070000.00	1071999.99	924000.00	925999.99	602.21	700.96	-14191724.97	-14181140.99	506,838	26,243	11,687	2,741	01	79	35	1981,1991,2001
1070_926	0.12	2.87	522,337	1070000.00	1071999.99	926000.00	927999.99	608.86	698.73	-14192962.09	-13952016.67	485,644	24,223	10,403	2,067	01	80	39	2001,1991,2011,2021
1070_928	0.13	2.77	559,343	1070000.00	1071999.99	928000.00	929999.99	607.48	696.00	-14192961.44	-13952015.57	520,075	23,350	12,552	3,366	01	97	40	2011,2021,2001,2031
1070_930	0.11	2.96	457,796	1070000.01	1071999.99	930000.00	931999.97	611.63	628.44	-14192958.11	-13952014.72	457,796	00	00	00	01	88	46	2031,2021,2011
1070_932	0.08	3.56	314,892	1070000.00	1071999.99	932000.01	933999.98	609.32	629.75	-13953260.11	-13568930.60	314,892	00	00	00	02	80	33	2031,2041,2052
1070_934	0.13	2.75	638,424	1070000.00	1071999.99	934000.01	935999.99	605.09	716.15	-14178195.12	-13568930.54	530,181	83,284	23,015	1,944	01	104	21	2041,2052,2061
1070_936	0.13	2.80	541,817	1070000.00	1071999.99	936000.00	937999.99	615.55	713.98	-14179373.97	-13570376.96	511,351	23,973	5,974	519	01	780	23	2052,2061,2071
1070_938	0.11	2.99	447,733	1070000.00	1071999.99	938000.00	939999.99	621.75	682.75	-14181851.39	-14178186.33	446,517	1,036	172	08	01	93	25	2071,2061,2081
1070_940	0.12	2.91	498,792	1070000.00	1071999.99	940000.00	941999.99	611.64	707.64	-14201290.33	-14179366.29	471,485	20,859	5,980	468	01	280	24	2081,2071,2091,2101
1070_942	0.12	2.85	520,007	1070000.00	1071999.99	942000.00	943999.99	610.25	706.67	-14201291.03	-14181843.83	492,873	21,082	5,577	475	01	5,100	24	2091,2101,2081
1070_944	0.12	2.90	492,053	1070000.00	1071999.99	944000.00	945999.98	615.57	706.15	-14205345.72	-14183047.03	475,723	11,905	3,871	554	01	360	24	2091,2101,2111,2121
1070_946	0.13	2.81	576,851	1070000.00	1071999.99	946000.00	947999.98	597.11	708.82	-14206487.13	-14202860.67	507,509	52,801	15,113	1,428	01	62	23	2111,2121,2131
1070_948	0.12	2.93	682,730	1070000.00	1071999.99	948000.00	949999.99	590.55	765.19	-14209017.90	-14205336.74	464,915	167,452	46,221	4,142	01	4,060	18	2121,2131,2141
1070_950	0.12	2.90	595,404	1070000.00	1071999.99	950000.00	951999.99	600.57	727.51	-14210208.26	-14206479.00	474,249	98,357	21,243	1,555	01	89	19	2131,2141,2151

0.0 Report on LAS Statistics (By Tile) - continued

TNAME	Point Density	Average GSD	Total Points	X Min	X Max	Y Min	Y Max	Z Min	Z MAX	GPS Min	GPS Max	1st Returns	2nd Returns	3rd Returns	Other Returns	Min Int	Max Int	Mean Int	Flightlines
1070_952	0.12	2.92	547,250	1070000.00	1071999.99	952000.00	953999.99	613.65	720.27	-14367593.20	-14209008.61	469,903	61,330	14,835	1,182	01	2,760	21	2151,2141,2161
1070_954	0.13	2.80	519,946	1070000.02	1071999.99	954000.01	955999.99	622.94	714.47	-14370055.63	-14210199.81	508,653	9,058	2,064	171	01	880	24	2161,2151,2173
1070_956	0.16	2.50	637,997	1070000.00	1071999.99	956000.00	957999.99	630.39	673.26	-14379780.52	-14367585.83	637,859	121	15	02	01	53	25	2161,2173,2183,2182
1070_958	0.18	2.36	729,110	1070000.00	1071999.99	958000.00	959999.99	627.81	700.00	-14379780.29	-14203154.82	719,858	8,332	891	29	01	5,100	26	2182,2173,2183,2192,2202
1070_960	0.14	2.66	644,668	1070000.00	1071999.99	960000.00	961999.99	605.47	720.94	-14379779.93	-14203153.98	566,372	55,884	19,770	2,642	01	135	24	2192,2183,2182,2202,2212
1070_962	0.13	2.76	596,061	1070000.00	1071999.99	962000.00	963999.99	619.27	726.84	-14208239.07	-14204363.86	524,139	49,196	19,445	3,281	01	340	27	2202,2212,2222
1070_964	0.12	2.86	743,870	1070000.00	1071999.99	964000.00	965999.99	603.82	729.11	-14210825.48	-14206996.91	489,477	167,192	72,684	14,517	01	840	25	2212,2222,2232
1070_966	0.12	2.83	865,808	1070000.00	1071999.99	966000.00	967999.99	600.07	723.11	-14212395.06	-14208230.34	497,993	233,198	109,648	24,969	01	140	25	2222,2232,2242
1070_968	0.14	2.68	839,887	1070000.00	1071999.99	968000.00	969999.99	597.43	731.76	-14370812.43	-14210815.95	555,607	186,967	79,592	17,721	01	600	29	2242,2232,2252
1070_970	0.13	2.82	781,406	1070000.00	1071999.99	970000.00	971999.99	601.25	725.44	-14372101.39	-14212385.35	504,515	180,390	79,978	16,523	01	1,120	28	2252,2242,2262
1070_972	0.12	2.87	722,443	1070000.01	1071999.99	972000.00	973999.99	611.98	739.88	-14374633.30	-14370804.35	485,894	154,053	67,534	14,962	01	165	32	2262,2252,2272
1070_974	0.12	2.84	502,688	1070000.00	1071999.99	974000.00	975999.99	623.77	705.17	-14378471.46	-14372093.34	495,193	5,338	1,839	318	01	1,200	49	2262,2272,2282,2292
1070_976	0.13	2.82	507,883	1070000.00	1071999.99	976000.00	977999.99	631.87	706.15	-14379805.30	-14374626.02	504,558	2,290	852	183	01	137	45	2292,2272,2282,2302
1070_978	0.12	2.95	460,702	1070000.00	1071999.99	978000.00	979999.99	630.65	702.47	-14527664.95	-14375901.64	460,253	352	78	19	01	180	37	2302,2292,2282,2311
1070_980	0.12	2.85	495,137	1070000.00	1071999.99	980000.00	981999.99	633.01	712.06	-14527664.89	-14379797.36	492,043	2,593	436	65	01	120	44	2311,2302,2321
1070_982	0.13	2.82	506,442	1070000.00	1071999.99	982000.00	983999.99	637.12	714.88	-14527664.50	-14524041.02	503,763	2,654	21	04	01	94	45	2321,2311,2331
1070_984	0.13	2.83	503,116	1070000.00	1071999.99	984000.00	985999.99	634.49	720.97	-14526358.47	-14522805.68	500,240	2,370	480	26	01	200	42	2321,2331,2341

0.0 Report on LAS Statistics (By Tile) - continued

TNAME	Point Density	Average GSD	Total Points	X Min	X Max	Y Min	Y Max	Z Min	Z MAX	GPS Min	GPS Max	1st Returns	2nd Returns	3rd Returns	Other Returns	Min Int	Max Int	Mean Int	Flightlines
1070_986	0.13	2.79	526,143	1070000.00	1071999.98	986000.00	987999.99	628.52	721.21	-14528445.60	-14522805.58	513,571	8,500	3,479	593	01	180	35	2341,2331,2351
1070_988	0.13	2.82	510,182	1070000.00	1071999.99	988000.00	989999.99	631.05	696.01	-14528445.52	-14522805.52	504,684	3,830	1,477	191	01	3,720	25	2351,2341,2361
1072_910	0.11	2.97	669,197	1072000.01	1073999.99	910000.00	911999.99	543.59	674.87	-14163998.62	-14158891.63	454,710	150,578	55,232	8,677	01	180	21	1901,1911,1921,1931
1072_912	0.12	2.88	580,266	1072000.00	1073999.99	912000.01	913999.99	560.40	670.33	-14163998.64	-13567706.76	483,880	64,200	26,814	5,372	01	660	29	1921,1931,1941
1072_914	0.13	2.80	569,258	1072000.02	1073999.99	914000.01	915999.99	567.85	685.00	-14163998.64	-13567706.65	511,325	39,318	15,901	2,714	01	820	29	1941,1931,1951
1072_916	0.14	2.69	557,338	1072000.00	1073999.99	916000.00	917999.99	584.27	670.80	-14177091.56	-13567706.57	551,344	3,937	1,737	320	01	67	31	1941,1951,1961
1072_918	0.14	2.73	578,103	1072000.00	1073999.99	918000.01	919999.99	582.73	678.91	-14178268.65	-13568831.74	538,103	26,796	11,028	2,176	01	68	32	1961,1951,1971
1072_920	0.14	2.70	817,965	1072000.00	1073999.99	920000.00	921999.99	568.02	694.16	-14181158.17	-14177083.41	547,339	194,334	66,585	9,707	01	73	23	1971,1961,1981
1072_922	0.14	2.72	611,304	1072000.00	1073999.98	922000.00	923999.99	583.55	689.54	-14191726.06	-14178260.54	542,244	48,130	17,868	3,062	01	3,240	36	1981,1971,1991,2001
1072_924	0.14	2.72	541,714	1072000.00	1073999.99	924000.00	925999.99	598.45	662.49	-14191732.70	-14181148.29	541,117	529	65	03	01	80	39	1981,2001,1991
1072_926	0.13	2.77	551,471	1072000.00	1073999.99	926000.00	927999.99	603.64	703.96	-14192954.97	-13952024.37	522,750	17,244	8,978	2,499	01	77	37	1991,2001,2011,2021
1072_928	0.13	2.77	521,252	1072000.00	1073999.99	928000.00	929999.99	610.08	660.94	-14192954.39	-13952023.35	521,109	120	22	01	01	89	44	2011,2021,2001,2031
1072_930	0.12	2.93	464,824	1072000.00	1073999.99	930000.00	931999.98	621.22	631.89	-13953254.16	-13952022.57	464,823	01	00	00	02	86	45	2031,2021
1072_932	0.08	3.55	316,987	1072000.00	1073999.99	932000.00	933999.99	626.15	694.15	-13953252.61	-13568937.83	316,789	168	30	00	01	90	32	2031,2041,2052
1072_934	0.13	2.79	518,837	1072000.00	1073999.99	934000.00	935999.99	619.96	707.75	-14178202.33	-13568937.83	514,624	3,373	780	60	01	60	25	2052,2041,2061
1072_936	0.12	2.91	480,464	1072000.00	1073999.99	936000.00	937999.99	618.94	703.56	-14179367.10	-13570370.38	473,710	5,034	1,551	169	01	159	26	2052,2061,2071
1072_938	0.11	2.97	453,638	1072000.00	1073999.99	938000.00	939999.99	629.21	698.42	-14181859.14	-14178194.85	453,512	114	12	00	01	50	25	2061,2071,2081

0.0 Report on LAS Statistics (By Tile) - continued

TNAME	Point Density	Average GSD	Total Points	X Min	X Max	Y Min	Y Max	Z Min	Z MAX	GPS Min	GPS Max	1st Returns	2nd Returns	3rd Returns	Other Returns	Min Int	Max Int	Mean Int	Flightlines
1072_940	0.13	2.83	499,462	1072000.00	1073999.99	940000.00	941999.99	622.82	645.88	-14183047.67	-14179359.14	499,451	11	00	00	01	52	26	2071,2081,2091
1072_942	0.12	2.86	506,689	1072000.00	1073999.99	942000.01	943999.99	615.65	698.02	-14202859.60	-14181850.83	490,350	12,311	3,694	334	01	4,580	25	2081,2091,2101,2111
1072_944	0.12	2.90	475,315	1072000.00	1073999.99	944000.00	945999.98	626.31	642.06	-14205353.49	-14183041.62	475,314	01	00	00	01	54	26	2101,2091,2111,2121
1072_946	0.12	2.85	492,355	1072000.00	1073999.99	946000.00	947999.97	626.01	705.99	-14206480.36	-14202854.13	491,350	987	15	03	01	52	25	2121,2111,2131
1072_948	0.11	2.96	578,340	1072000.00	1073999.99	948000.01	949999.99	601.70	733.95	-14209025.58	-14205344.59	457,546	96,598	22,456	1,740	01	980	20	2131,2121,2141
1072_950	0.12	2.88	520,929	1072000.00	1073999.99	950000.01	951999.99	607.63	708.15	-14210201.37	-14206472.48	483,529	29,500	7,291	609	01	80	25	2131,2141,2151
1072_952	0.12	2.93	469,591	1072000.00	1073999.99	952000.00	953999.99	630.02	706.20	-14367586.14	-14209016.52	466,975	1,957	598	61	01	141	23	2151,2141,2161
1072_954	0.12	2.85	499,889	1072000.00	1073999.99	954000.00	955999.99	625.14	719.34	-14370062.55	-14210192.86	492,599	5,798	1,387	105	01	5,100	23	2151,2161,2173
1072_956	0.16	2.52	631,194	1072000.00	1073999.99	956000.00	957999.99	636.52	692.67	-14379773.51	-14367579.00	629,987	993	201	13	01	143	23	2161,2173,2183,2182
1072_958	0.19	2.32	745,359	1072000.00	1073999.99	958000.00	959999.99	637.90	690.47	-14379773.26	-14203162.87	744,837	459	60	03	01	202	24	2182,2183,2192,2173,2202
1072_960	0.15	2.59	600,502	1072000.00	1073999.99	960000.00	961999.99	632.71	714.98	-14379772.87	-14203161.89	596,323	2,890	1,117	172	01	5,100	26	2192,2183,2182,2202,2212
1072_962	0.13	2.75	598,228	1072000.00	1073999.99	962000.00	963999.99	626.75	730.89	-14208232.10	-14204356.18	527,677	48,107	19,118	3,326	01	900	26	2212,2202,2222
1072_964	0.12	2.86	525,382	1072000.00	1073999.99	964000.00	965999.99	622.61	717.70	-14210833.32	-14207004.98	489,495	22,394	10,841	2,652	01	89	34	2212,2222,2232
1072_966	0.12	2.85	712,455	1072000.00	1073999.99	966000.00	967999.99	612.34	732.04	-14212387.80	-14208223.10	491,354	141,795	64,669	14,637	01	94	32	2222,2232,2242
1072_968	0.13	2.76	899,494	1072000.00	1073999.99	968000.00	969999.99	602.52	748.71	-14370819.06	-14210823.81	525,877	231,728	112,849	29,040	01	1,080	27	2232,2242,2252
1072_970	0.12	2.94	630,595	1072000.00	1073999.99	970000.00	971999.99	603.37	742.54	-14372093.88	-14212378.12	461,684	106,372	50,152	12,387	01	580	35	2242,2252,2262
1072_972	0.11	2.98	527,681	1072000.00	1073999.99	972000.00	973999.98	607.62	741.59	-14374640.53	-14370812.07	450,319	50,049	22,405	4,908	01	115	43	2262,2252,2272

0.0 Report on LAS Statistics (By Tile) - continued

TNAME	Point Density	Average GSD	Total Points	X Min	X Max	Y Min	Y Max	Z Min	Z MAX	GPS Min	GPS Max	1st Returns	2nd Returns	3rd Returns	Other Returns	Min Int	Max Int	Mean Int	Flightlines
1072_974	0.12	2.90	479,090	1072000.00	1073999.99	974000.00	975999.99	627.64	687.68	-14375902.17	-14372086.08	476,788	1,734	523	45	01	95	54	2272,2262,2282
1072_976	0.13	2.79	512,726	1072000.00	1073999.99	976000.00	977999.99	633.50	668.19	-14379798.01	-14374633.28	512,659	66	01	00	01	98	52	2292,2282,2272,2302
1072_978	0.12	2.85	494,165	1072000.01	1073999.99	978000.00	979999.99	636.45	686.86	-14527657.23	-14375894.55	493,945	171	46	03	01	91	39	2292,2302,2282,2311
1072_980	0.12	2.88	482,057	1072000.00	1073999.99	980000.00	981999.99	635.84	646.40	-14527657.20	-14379790.21	482,057	00	00	00	02	99	43	2302,2311,2321
1072_982	0.13	2.79	515,667	1072000.00	1073999.99	982000.00	983999.98	640.20	711.72	-14527656.90	-14524033.62	515,239	387	38	03	01	102	46	2321,2311,2331
1072_984	0.13	2.78	519,935	1072000.00	1073999.99	984000.00	985999.99	640.90	719.95	-14526366.10	-14522813.22	516,440	3,324	165	06	01	80	41	2321,2331,2341
1072_986	0.13	2.79	521,038	1072000.00	1073999.99	986000.00	987999.98	640.37	717.07	-14528438.34	-14522813.12	513,150	5,946	1,714	228	01	76	33	2341,2331,2351
1072_988	0.13	2.77	521,651	1072000.00	1073999.99	988000.00	989999.98	638.37	679.35	-14528438.16	-14522813.10	521,551	93	07	00	01	66	26	2351,2341,2361
1074_910	0.13	2.83	818,848	1074000.00	1075999.99	910000.01	911999.99	535.89	669.26	-14163991.20	-14158899.61	500,980	224,486	80,676	12,706	01	73	20	1901,1911,1921,1931
1074_912	0.13	2.79	790,524	1074000.00	1075999.99	912000.00	913999.99	539.37	679.29	-14163991.20	-13567714.73	514,649	182,415	77,943	15,517	01	118	24	1921,1931,1911,1941
1074_914	0.13	2.78	957,519	1074000.00	1075999.99	914000.00	915999.99	540.81	685.53	-14163991.16	-13567714.53	517,795	298,916	119,493	21,315	01	71	19	1941,1931,1951
1074_916	0.13	2.77	794,000	1074000.00	1075999.99	916000.00	917999.99	548.51	686.97	-14177099.41	-13567714.42	519,691	194,250	69,470	10,589	01	77	22	1941,1951,1961
1074_918	0.13	2.79	778,765	1074000.00	1075999.99	918000.00	919999.99	551.19	676.91	-14178261.35	-13568824.18	514,655	186,927	67,216	9,967	01	1,940	22	1951,1961,1971
1074_920	0.13	2.79	842,094	1074000.00	1075999.99	920000.00	921999.99	560.62	689.26	-14181166.58	-14177091.20	513,622	227,839	86,126	14,507	01	2,540	21	1961,1971,1981
1074_922	0.12	2.84	572,291	1074000.00	1075999.99	922000.00	923999.99	567.33	679.42	-14191734.21	-14178253.33	494,424	54,384	20,162	3,321	01	2,560	36	1971,1981,1991,2001
1074_924	0.13	2.83	527,758	1074000.00	1075999.99	924000.00	925999.99	579.51	666.14	-14191741.36	-14181157.65	501,148	19,146	6,508	956	01	79	38	2001,1981,1991
1074_926	0.13	2.80	512,068	1074000.00	1075999.98	926000.00	927999.99	591.27	614.77	-14192948.26	-13952032.73	512,066	02	00	00	01	86	40	2001,1991,2011,2021

0.0 Report on LAS Statistics (By Tile) - continued

TNAME	Point Density	Average GSD	Total Points	X Min	X Max	Y Min	Y Max	Z Min	Z MAX	GPS Min	GPS Max	1st Returns	2nd Returns	3rd Returns	Other Returns	Min Int	Max Int	Mean Int	Flightlines
1074_928	0.14	2.72	539,267	1074000.00	1075999.99	928000.00	929999.99	601.77	624.40	-14192947.39	-13952031.20	539,267	00	00	00	01	780	44	2021,2011,2001,2031
1074_930	0.12	2.90	475,882	1074000.00	1075999.99	930000.00	931999.98	613.09	632.40	-13953246.68	-13952030.36	475,881	01	00	00	03	82	42	2021,2031
1074_932	0.08	3.49	327,611	1074000.01	1075999.99	932000.00	933999.99	621.14	633.61	-13953245.10	-13568945.04	327,611	00	00	00	07	59	32	2031,2041,2052
1074_934	0.12	2.86	491,618	1074000.00	1075999.99	934000.00	935999.99	626.96	688.62	-14178209.68	-13568945.04	488,548	2,571	483	16	01	59	27	2052,2041,2061
1074_936	0.11	2.98	450,198	1074000.00	1075999.99	936000.00	937999.99	627.02	639.00	-14179359.93	-13570363.58	450,197	01	00	00	04	51	26	2061,2052,2071
1074_938	0.12	2.88	483,254	1074000.00	1075999.99	938000.00	939999.99	632.38	666.75	-14181865.60	-14178202.45	483,251	03	00	00	01	50	26	2061,2071,2081
1074_940	0.12	2.85	490,996	1074000.00	1075999.99	940000.00	941999.99	626.06	669.00	-14183040.75	-14179352.19	490,975	21	00	00	02	57	26	2071,2081,2091
1074_942	0.12	2.89	479,034	1074000.00	1075999.99	942000.00	943999.99	621.77	687.62	-14201306.51	-14181862.67	478,280	645	104	05	01	56	26	2091,2101,2081
1074_944	0.13	2.76	525,381	1074000.00	1075999.99	944000.00	945999.99	622.86	665.05	-14205361.42	-14183032.99	525,373	08	00	00	01	480	27	2101,2111,2091,2121
1074_946	0.13	2.77	525,178	1074000.00	1075999.99	946000.00	947999.99	629.40	712.27	-14206473.76	-14201297.53	519,914	4,409	790	65	01	56	25	2111,2121,2101,2131
1074_948	0.11	2.97	491,816	1074000.00	1075999.99	948000.00	949999.99	618.77	722.41	-14209033.55	-14205352.02	454,042	29,022	7,992	760	01	5,100	24	2131,2121,2141
1074_950	0.12	2.89	572,630	1074000.00	1075999.99	950000.00	951999.99	612.94	725.71	-14210194.54	-14206465.99	480,324	71,623	19,067	1,616	01	700	21	2141,2131,2151
1074_952	0.11	2.97	547,449	1074000.00	1075999.99	952000.00	953999.98	617.93	728.24	-14367579.67	-14209024.15	454,556	68,408	22,144	2,341	01	1,420	19	2141,2151,2161
1074_954	0.13	2.81	508,145	1074000.00	1075999.99	954000.00	955999.99	639.15	687.43	-14370070.92	-14210186.14	507,244	821	79	01	01	280	20	2151,2161,2173
1074_956	0.18	2.37	743,988	1074000.00	1075999.99	956000.00	957999.99	640.01	733.06	-14379766.22	-14367572.17	713,479	23,762	6,147	600	01	2,680	21	2173,2183,2161,2182
1074_958	0.20	2.23	805,588	1074000.00	1075999.99	958000.00	959999.99	644.68	737.06	-14379766.09	-14203170.95	803,321	2,105	162	00	01	520	23	2183,2173,2182,2192
1074_960	0.14	2.68	556,529	1074000.00	1075999.99	960000.00	961999.99	645.77	700.33	-14379765.87	-14203170.17	555,344	1,044	136	05	01	480	24	2182,2192,2183,2202,2212

0.0 Report on LAS Statistics (By Tile) - continued

TNAME	Point Density	Average GSD	Total Points	X Min	X Max	Y Min	Y Max	Z Min	Z MAX	GPS Min	GPS Max	1st Returns	2nd Returns	3rd Returns	Other Returns	Min Int	Max Int	Mean Int	Flightlines
1074_962	0.13	2.77	520,879	1074000.00	1075999.99	962000.00	963999.99	646.36	686.88	-14208224.92	-14204348.80	519,627	1,201	50	01	01	860	29	2202,2212,2222
1074_964	0.13	2.80	516,303	1074000.00	1075999.99	964000.00	965999.99	628.07	717.81	-14210841.09	-14207013.37	510,020	4,310	1,671	302	01	2,180	32	2222,2212,2232
1074_966	0.12	2.84	557,488	1074000.00	1075999.99	966000.00	967999.99	628.84	736.45	-14212380.36	-14208215.84	496,082	38,115	18,722	4,569	01	840	39	2232,2222,2242
1074_968	0.13	2.74	581,193	1074000.00	1075999.99	968000.00	969999.99	629.99	736.64	-14370826.98	-14210831.64	532,751	31,055	13,978	3,409	01	142	43	2232,2242,2252
1074_970	0.13	2.78	763,341	1074000.00	1075999.99	970000.00	971999.99	617.27	742.01	-14372086.76	-14212370.94	517,613	156,769	72,491	16,468	01	200	30	2252,2242,2262
1074_972	0.12	2.87	623,100	1074000.00	1075999.99	972000.00	973999.99	609.70	719.90	-14374647.76	-14370818.62	484,942	84,888	42,393	10,877	01	108	35	2262,2252,2272
1074_974	0.12	2.89	614,793	1074000.00	1075999.99	974000.00	975999.99	613.57	719.33	-14375894.91	-14372078.76	479,997	81,238	42,171	11,387	01	109	40	2272,2262,2282
1074_976	0.12	2.85	517,811	1074000.00	1075999.98	976000.00	977999.99	620.89	723.88	-14379791.00	-14374640.48	494,220	14,891	7,014	1,686	01	113	49	2272,2282,2292,2302
1074_978	0.13	2.83	504,033	1074000.00	1075999.99	978000.00	979999.99	631.08	698.53	-14527649.62	-14375887.43	500,393	2,655	875	110	01	760	45	2292,2282,2302,2311
1074_980	0.12	2.93	467,452	1074000.00	1075999.99	980000.00	981999.99	636.38	651.98	-14527649.59	-14379782.98	467,446	06	00	00	02	94	45	2311,2302,2321
1074_982	0.13	2.81	505,020	1074000.00	1075999.99	982000.00	983999.99	640.57	681.68	-14527649.27	-14524026.34	505,005	15	00	00	01	149	45	2321,2311,2331
1074_984	0.13	2.81	511,539	1074000.00	1075999.99	984000.00	985999.99	647.87	767.71	-14526373.51	-14522820.71	506,916	3,476	985	162	01	800	41	2321,2331,2341
1074_986	0.13	2.83	501,201	1074000.00	1075999.99	986000.00	987999.99	647.40	728.51	-14528430.76	-14522820.59	499,403	1,743	55	00	01	73	33	2341,2331,2351
1074_988	0.13	2.80	510,862	1074000.01	1075999.98	988000.00	989999.99	646.60	725.30	-14528430.58	-14522820.56	510,162	695	04	01	01	61	24	2341,2351,2361
1076_910	0.12	2.86	561,735	1076000.00	1077999.99	910000.00	911999.99	549.55	653.06	-14163983.70	-14158907.61	490,344	53,658	15,812	1,921	01	70	28	1911,1901,1921,1931
1076_912	0.13	2.80	522,463	1076000.00	1077999.99	912000.00	913999.99	559.19	653.25	-14163983.70	-13567722.55	511,778	7,532	2,736	417	01	220	32	1931,1921,1911,1941
1076_914	0.13	2.79	716,068	1076000.00	1077999.99	914000.00	915999.99	544.65	675.77	-14163983.62	-13567722.44	514,722	136,177	55,303	9,866	01	75	25	1941,1931,1951

0.0 Report on LAS Statistics (By Tile) - continued

TNAME	Point Density	Average GSD	Total Points	X Min	X Max	Y Min	Y Max	Z Min	Z MAX	GPS Min	GPS Max	1st Returns	2nd Returns	3rd Returns	Other Returns	Min Int	Max Int	Mean Int	Flightlines
1076_916	0.13	2.78	813,773	1076000.00	1077999.99	916000.00	917999.99	545.46	689.11	-14177107.35	-13567722.39	517,790	206,995	76,049	12,939	01	69	21	1951,1941,1961
1076_918	0.13	2.80	724,212	1076000.00	1077999.99	918000.00	919999.99	550.57	680.71	-14178253.85	-13568817.03	512,209	146,618	55,734	9,651	01	600	23	1951,1961,1971
1076_920	0.13	2.77	965,855	1076000.00	1077999.99	920000.00	921999.99	556.19	699.91	-14181175.06	-14177098.93	522,002	305,737	117,810	20,306	01	170	18	1961,1971,1981
1076_922	0.13	2.75	729,430	1076000.00	1077999.99	922000.00	923999.99	577.15	693.00	-14182335.06	-14178245.94	529,780	140,495	50,598	8,557	01	5,100	28	1981,1971,1991
1076_924	0.12	2.86	617,996	1076000.00	1077999.99	924000.00	925999.99	573.15	697.33	-14191748.39	-14181165.72	489,010	88,587	34,259	6,140	01	78	31	1991,1981,2001
1076_926	0.12	2.86	599,763	1076000.00	1077999.99	926000.00	927999.99	580.18	696.06	-14192940.67	-13952047.62	490,394	73,177	30,345	5,847	01	75	34	1991,2001,2011,2021
1076_928	0.13	2.74	555,456	1076000.00	1077999.99	928000.00	929999.99	595.99	692.41	-14192939.96	-13952039.26	531,934	14,096	7,414	2,012	01	92	42	2001,2021,2011,2031
1076_930	0.12	2.92	560,228	1076000.00	1077999.99	930000.00	931999.99	598.19	704.88	-13953239.24	-13952038.36	469,203	54,858	28,265	7,902	01	96	37	2031,2021
1076_932	0.08	3.55	316,876	1076000.00	1077999.99	932000.00	933999.99	609.90	628.00	-13953237.63	-13568951.96	316,876	00	00	00	01	86	33	2031,2041,2052
1076_934	0.12	2.87	485,831	1076000.00	1077999.99	934000.00	935999.99	614.70	673.41	-14178216.96	-13568951.95	485,648	164	19	00	01	53	27	2052,2041,2061
1076_936	0.12	2.91	472,383	1076000.00	1077999.99	936000.00	937999.99	617.52	679.23	-14179352.84	-13570356.95	472,309	70	04	00	01	240	28	2052,2061,2071
1076_938	0.11	3.00	445,940	1076000.00	1077999.99	938000.00	939999.99	625.65	655.90	-14181872.71	-14178209.60	445,932	08	00	00	01	1,060	25	2061,2071,2081
1076_940	0.12	2.88	481,940	1076000.00	1077999.99	940000.00	941999.98	634.34	641.57	-14183033.86	-14179345.39	481,938	02	00	00	08	52	24	2081,2071,2091
1076_942	0.13	2.73	538,030	1076000.00	1077999.99	942000.00	943999.99	631.74	687.63	-14201315.03	-14181865.29	537,216	728	85	01	01	147	25	2091,2081,2101
1076_944	0.13	2.76	526,155	1076000.00	1077999.99	944000.00	945999.99	630.02	730.06	-14205368.95	-14183026.13	523,600	2,161	367	27	01	1,080	25	2101,2091,2111,2121
1076_946	0.13	2.82	512,873	1076000.00	1077999.99	946000.00	947999.99	634.27	724.84	-14206467.29	-14201308.81	503,134	7,669	1,900	170	01	58	26	2121,2111,2101,2131
1076_948	0.12	2.92	480,988	1076000.00	1077999.97	948000.00	949999.99	633.95	722.98	-14209041.35	-14205360.14	468,918	9,077	2,697	296	01	53	24	2121,2131,2141

0.0 Report on LAS Statistics (By Tile) - continued

TNAME	Point Density	Average GSD	Total Points	X Min	X Max	Y Min	Y Max	Z Min	Z MAX	GPS Min	GPS Max	1st Returns	2nd Returns	3rd Returns	Other Returns	Min Int	Max Int	Mean Int	Flightlines
1076_950	0.12	2.85	575,491	1076000.00	1077999.99	950000.00	951999.99	627.51	724.86	-14210187.73	-14206459.50	494,076	57,849	20,966	2,600	01	58	20	2141,2131,2151
1076_952	0.11	3.09	526,404	1076000.00	1077999.99	952000.00	953999.99	623.65	728.15	-14367572.58	-14209031.91	420,283	76,337	26,589	3,195	01	1,160	20	2141,2151,2161
1076_954	0.13	2.78	582,817	1076000.00	1077999.99	954000.00	955999.99	627.64	736.09	-14370078.07	-14210179.34	518,801	48,155	14,254	1,607	01	740	20	2151,2161,2173
1076_956	0.17	2.42	704,314	1076000.00	1077999.99	956000.00	957999.99	638.10	726.20	-14379758.82	-14367565.14	681,743	18,920	3,415	236	01	1,880	22	2173,2161,2183,2182
1076_958	0.19	2.32	743,403	1076000.00	1077999.99	958000.00	959999.99	641.99	718.43	-14379758.70	-14203179.13	741,389	1,961	53	00	01	5,100	26	2173,2183,2182,2192
1076_960	0.14	2.67	562,661	1076000.00	1077999.99	960000.00	961999.99	647.94	684.61	-14379758.52	-14203178.29	562,204	457	00	00	01	161	24	2182,2202,2192,2183,2212
1076_962	0.13	2.78	519,572	1076000.00	1077999.99	962000.00	963999.99	654.39	683.19	-14208217.52	-14203181.44	519,542	30	00	00	01	760	28	2202,2212,2192,2222
1076_964	0.13	2.76	530,052	1076000.00	1077999.99	964000.00	965999.99	652.65	735.43	-14210848.76	-14207021.55	527,088	2,258	609	97	01	5,100	31	2222,2212,2232
1076_966	0.13	2.83	498,061	1076000.00	1077999.99	966000.00	967999.99	655.15	828.97	-14212373.19	-14208208.81	498,059	02	00	00	01	93	43	2222,2232,2242
1076_968	0.13	2.81	585,713	1076000.00	1077999.99	968000.00	969999.99	642.84	754.71	-14370833.62	-14210839.42	507,324	50,764	22,983	4,642	01	141	39	2242,2232,2252
1076_970	0.11	3.00	491,987	1076000.00	1077999.99	970000.00	971999.99	642.00	746.32	-14372079.32	-14212363.45	444,709	30,536	13,652	3,090	01	260	37	2242,2252,2262
1076_972	0.11	2.97	456,323	1076000.00	1077999.99	972000.00	973999.99	620.81	698.12	-14374654.77	-14370827.25	453,041	2,584	601	97	01	1,360	47	2262,2252,2272
1076_974	0.13	2.82	531,796	1076000.00	1077999.99	974000.00	975999.99	619.65	718.16	-14375887.67	-14372071.59	503,935	17,423	8,460	1,978	01	108	49	2272,2262,2282
1076_976	0.12	2.92	488,926	1076000.00	1077999.99	976000.00	977999.99	624.26	709.28	-14379783.91	-14374647.60	468,180	15,622	4,285	839	01	101	52	2272,2282,2292,2302
1076_978	0.13	2.81	507,337	1076000.00	1077999.99	978000.01	979999.99	633.18	656.20	-14527642.45	-14375883.46	507,337	00	00	00	01	98	44	2292,2302,2282,2311
1076_980	0.13	2.78	517,785	1076000.00	1077999.99	980000.00	981999.99	639.96	656.32	-14527642.42	-14379775.86	517,785	00	00	00	01	100	41	2302,2311,2321
1076_982	0.13	2.76	524,664	1076000.00	1077999.99	982000.00	983999.99	643.05	682.94	-14527642.03	-14524019.13	524,636	27	01	00	01	98	44	2321,2311,2331

0.0 Report on LAS Statistics (By Tile) - continued

TNAME	Point Density	Average GSD	Total Points	X Min	X Max	Y Min	Y Max	Z Min	Z MAX	GPS Min	GPS Max	1st Returns	2nd Returns	3rd Returns	Other Returns	Min Int	Max Int	Mean Int	Flightlines
1076_984	0.13	2.79	513,160	1076000.00	1077999.99	984000.00	985999.99	648.95	661.85	-14526380.96	-14522828.26	513,160	00	00	00	19	81	40	2331,2321,2341
1076_986	0.12	2.86	487,557	1076000.00	1077999.99	986000.00	987999.99	649.49	658.36	-14528423.53	-14522828.10	487,557	00	00	00	01	72	34	2341,2331,2351
1076_988	0.13	2.76	524,133	1076000.00	1077999.99	988000.00	989999.99	652.15	725.96	-14528423.26	-14522828.05	523,555	569	09	00	01	61	24	2341,2351,2361
1078_910	0.12	2.87	486,602	1078000.00	1079999.99	910000.00	911999.99	564.48	626.09	-14163976.28	-14158915.76	485,247	964	346	45	01	720	30	1911,1901,1921,1931
1078_912	0.13	2.78	518,804	1078000.00	1079999.99	912000.00	913999.99	574.77	612.69	-14163976.28	-13567730.34	518,797	07	00	00	01	72	34	1921,1931,1941
1078_914	0.13	2.77	540,277	1078000.00	1079999.99	914000.00	915999.99	573.74	682.01	-14163976.20	-13567730.14	521,485	13,223	4,822	747	01	65	32	1931,1941,1951
1078_916	0.13	2.77	649,255	1078000.00	1079999.99	916000.00	917999.99	560.82	674.29	-14177114.89	-13567730.06	522,528	92,207	30,174	4,346	01	67	26	1951,1941,1961
1078_918	0.13	2.79	602,101	1078000.00	1079999.99	918000.00	919999.99	565.87	664.71	-14178246.72	-13568809.76	514,353	64,588	20,554	2,606	01	178	29	1951,1961,1971
1078_920	0.13	2.79	675,274	1078000.00	1079999.99	920000.02	921999.99	561.10	695.09	-14181183.15	-14177106.97	514,349	110,181	42,935	7,809	01	840	28	1961,1971,1981
1078_922	0.13	2.73	805,683	1078000.00	1079999.99	922000.00	923999.99	561.90	699.14	-14191751.97	-14178238.70	536,510	187,058	69,767	12,348	01	129	26	1971,1981,1991,2001
1078_924	0.13	2.76	740,598	1078000.00	1079999.99	924000.00	925999.99	567.24	691.02	-14191756.03	-14181174.28	525,396	147,610	57,307	10,285	01	720	28	1981,1991,2001
1078_926	0.12	2.87	677,709	1078000.00	1079999.99	926000.00	927999.98	574.86	691.18	-14192932.72	-13952048.19	487,300	128,098	52,719	9,592	01	154	29	2001,1991,2011,2021
1078_928	0.13	2.79	580,348	1078000.00	1079999.98	928000.00	929999.99	583.57	678.42	-14192932.08	-13952047.12	513,690	45,991	17,645	3,022	01	280	39	2011,2021,2001,2031
1078_930	0.11	2.96	463,979	1078000.00	1079999.99	930000.00	931999.99	590.97	672.88	-13953231.79	-13952046.27	455,696	5,853	2,011	419	01	940	43	2021,2031
1078_932	0.08	3.55	330,831	1078000.00	1079999.99	932000.01	933999.99	604.97	705.95	-13953230.21	-13568959.30	317,915	8,832	3,463	621	01	94	31	2031,2041,2052
1078_934	0.12	2.89	483,536	1078000.01	1079999.98	934000.00	935999.98	608.70	694.51	-14178224.40	-13568959.19	478,282	4,422	768	64	01	580	28	2052,2041,2061
1078_936	0.12	2.88	482,509	1078000.00	1079999.99	936000.00	937999.99	616.52	631.83	-14179345.72	-13570350.17	482,509	00	00	00	01	54	26	2052,2061,2071

0.0 Report on LAS Statistics (By Tile) - continued

TNAME	Point Density	Average GSD	Total Points	X Min	X Max	Y Min	Y Max	Z Min	Z MAX	GPS Min	GPS Max	1st Returns	2nd Returns	3rd Returns	Other Returns	Min Int	Max Int	Mean Int	Flightlines
942_910	0.13	2.76	621,960	942000.01	943999.99	910000.00	911999.99	585.48	716.80	-14164485.01	-14158378.84	523,639	70,490	24,442	3,389	01	72	29	1921,1911,1901,1931
942_912	0.12	2.87	708,609	942000.00	943999.99	912000.00	913999.99	579.19	697.61	-14164485.17	-13567213.90	485,690	151,026	61,535	10,358	01	87	25	1921,1931,1911,1941
942_914	0.13	2.79	559,495	942000.00	943999.99	914000.01	915999.99	596.15	719.17	-14164485.26	-13567213.73	513,407	32,118	11,936	2,034	01	103	31	1941,1931,1951
942_916	0.13	2.79	516,563	942000.00	943999.99	916000.00	917999.99	618.90	688.39	-14176588.24	-13567213.64	514,200	1,820	493	50	01	720	34	1941,1951,1961
942_918	0.12	2.90	482,560	942000.00	943999.99	918000.00	919999.99	613.52	686.73	-14178744.07	-13569308.19	474,171	6,364	1,837	188	01	109	36	1951,1961,1971
942_920	0.12	2.93	472,947	942000.00	943999.99	920000.00	921999.99	591.15	693.28	-14180643.49	-14176580.13	465,565	5,543	1,612	227	01	5,100	39	1961,1971,1981
942_922	0.13	2.79	595,540	942000.01	943999.99	922000.01	923999.99	593.02	720.57	-14182826.40	-14178737.22	513,710	54,242	22,639	4,949	01	100	37	1981,1971,1991
942_924	0.13	2.77	592,860	942000.00	943999.99	924000.00	925999.99	596.25	710.15	-14193446.49	-14180635.24	522,310	51,119	16,854	2,577	01	192	39	1981,1991,2001,2011
942_926	0.14	2.69	575,520	942000.00	943999.99	926000.00	927999.99	605.15	706.14	-14193447.13	-13951501.99	551,145	17,342	6,211	822	01	121	41	2001,1991,2011,2021
942_928	0.14	2.69	619,557	942000.00	943999.99	928000.00	929999.98	602.48	697.57	-14193446.48	-13951500.82	552,079	45,902	18,316	3,260	01	109	47	2001,2021,2011,2031
942_930	0.11	2.97	453,168	942000.00	943999.99	930000.00	931999.99	628.40	723.72	-13953741.50	-13951500.00	453,152	16	00	00	01	106	50	2021,2031
942_932	0.08	3.66	300,103	942000.00	943999.99	932000.00	933999.99	638.23	724.04	-13953739.86	-13568475.16	298,110	1,506	396	91	01	1,080	32	2031,2041,2052
942_934	0.12	2.85	492,561	942000.00	943999.99	934000.00	935999.99	637.02	683.18	-14177731.91	-13568475.02	492,287	245	29	00	01	1,080	23	2052,2041,2061
942_936	0.13	2.83	502,582	942000.00	943999.99	936000.00	937999.99	629.56	723.60	-14179809.59	-13570813.33	498,226	3,907	427	22	01	1,120	27	2052,2061,2071
942_938	0.12	2.95	464,632	942000.00	943999.98	938000.00	939999.99	630.52	756.59	-14181383.15	-14177724.32	460,455	3,675	488	14	01	980	25	2071,2061,2081
942_940	0.11	2.96	455,876	942000.01	943999.99	940000.00	941999.99	637.12	672.61	-14200818.72	-14179802.20	455,855	21	00	00	01	2,100	25	2081,2071,2091,2101
942_942	0.12	2.85	492,413	942000.00	943999.99	942000.01	943999.99	633.60	701.29	-14203300.37	-14181375.50	491,269	918	213	13	01	400	25	2091,2081,2101,2111

0.0 Report on LAS Statistics (By Tile) - continued

TNAME	Point Density	Average GSD	Total Points	X Min	X Max	Y Min	Y Max	Z Min	Z MAX	GPS Min	GPS Max	1st Returns	2nd Returns	3rd Returns	Other Returns	Min Int	Max Int	Mean Int	Flightlines
942_944	0.12	2.90	482,335	942000.00	943999.99	944000.00	945999.99	629.65	717.82	-14204862.51	-14183485.97	476,864	4,696	733	42	01	200	26	2111,2101,2091,2121
942_946	0.12	2.87	485,792	942000.00	943999.99	946000.00	947999.99	635.95	703.47	-14206923.16	-14203292.32	484,243	1,357	181	11	01	5,100	25	2111,2121,2131
942_948	0.12	2.86	490,309	942000.00	943999.99	948000.00	949999.99	632.76	709.33	-14208520.78	-14204852.94	487,648	2,259	370	32	01	1,440	29	2121,2131,2141
942_950	0.12	2.87	488,334	942000.00	943999.99	950000.00	951999.99	636.88	730.84	-14210648.00	-14206914.91	484,218	4,006	110	00	01	1,760	29	2131,2141,2151
942_952	0.11	2.97	455,771	942000.01	943999.99	952000.00	953999.99	644.94	672.85	-14368034.26	-14208511.48	455,128	642	01	00	01	193	25	2141,2151,2161
942_954	0.12	2.91	500,473	942000.00	943999.99	954000.00	955999.99	625.82	730.12	-14369593.19	-14210639.69	472,565	23,508	4,133	267	01	800	23	2151,2161,2173
942_956	0.16	2.51	661,809	942000.00	943999.99	956000.00	957999.99	621.26	731.93	-14380235.53	-14368027.57	633,744	22,102	5,530	433	01	1,440	24	2161,2173,2183,2182
942_958	0.18	2.36	878,764	942000.00	943999.99	958000.01	959999.98	603.99	732.27	-14380235.40	-14202635.03	719,563	123,155	33,174	2,872	01	1,560	22	2182,2183,2173,2192,2202
942_960	0.13	2.75	689,151	942000.00	943999.99	960000.00	961999.99	605.02	733.82	-14380235.20	-14202634.30	527,664	116,216	39,583	5,688	01	1,400	20	2202,2192,2183,2182,2212
942_962	0.13	2.78	523,024	942000.00	943999.97	962000.00	963999.99	631.71	707.10	-14208704.16	-14202634.60	519,025	3,207	714	78	01	135	31	2202,2212,2192,2222
942_964	0.13	2.76	524,160	942000.00	943999.99	964000.00	965999.99	645.15	697.15	-14210328.23	-14206481.17	524,074	73	13	00	01	180	34	2222,2212,2232
942_966	0.13	2.77	668,157	942000.00	943999.99	966000.00	967999.99	615.52	740.33	-14212864.44	-14208695.09	522,012	87,243	46,417	12,485	01	100	37	2222,2232,2242
942_968	0.14	2.70	931,448	942000.00	943999.99	968000.00	969999.99	593.18	739.20	-14370347.71	-14210318.95	548,484	232,640	119,064	31,260	01	115	24	2242,2232,2252
942_970	0.07	3.79	478,418	942000.00	943999.99	970000.00	971999.99	592.62	740.20	-14372572.03	-14212854.87	278,717	129,877	57,372	12,452	01	740	23	2242,2252,2262
942_972	0.04	4.81	194,260	942000.00	943999.99	972000.00	973999.99	629.93	721.66	-14374171.89	-14370339.71	173,129	13,633	6,061	1,437	01	1,580	23	2262,2252,2272
942_974	0.08	3.63	374,989	942000.00	943999.99	974000.00	975999.99	603.60	728.42	-14378008.06	-14372564.41	303,766	44,086	21,342	5,795	01	3,060	30	2272,2262,2282,2292
942_976	0.09	3.27	563,521	942000.00	943999.99	976000.00	977999.99	630.31	740.59	-14380263.50	-14374164.98	375,204	111,520	60,120	16,677	01	1,960	31	2292,2282,2272,2302

0.0 Report on LAS Statistics (By Tile) - continued

TNAME	Point Density	Average GSD	Total Points	X Min	X Max	Y Min	Y Max	Z Min	Z MAX	GPS Min	GPS Max	1st Returns	2nd Returns	3rd Returns	Other Returns	Min Int	Max Int	Mean Int	Flightlines
942_978	0.12	2.89	627,329	942000.00	943999.99	978000.00	979999.99	596.36	790.12	-14528144.59	-14376370.05	478,534	96,207	42,501	10,087	01	760	32	2292,2302,2282,2311
942_980	0.12	2.84	503,432	942000.00	943999.99	980000.00	981999.99	642.24	747.82	-14528144.53	-14380258.28	496,823	4,444	1,775	390	01	93	40	2302,2311,2321
942_982	0.12	2.92	478,043	942000.00	943999.99	982000.00	983999.98	645.47	728.70	-14528144.31	-14524521.15	470,289	5,227	2,074	453	01	175	42	2311,2321,2331
942_984	0.13	2.80	511,075	942000.00	943999.99	984000.00	985999.99	648.39	654.69	-14525881.88	-14522326.37	511,075	00	00	00	15	76	38	2321,2331,2341
942_986	0.13	2.83	498,539	942000.00	943999.99	986000.00	987999.99	648.02	653.99	-14528917.90	-14522326.16	498,539	00	00	00	10	71	31	2331,2341,2351
942_988	0.13	2.76	525,726	942000.00	943999.99	988000.00	989999.99	649.43	656.67	-14528917.82	-14522326.08	525,726	00	00	00	10	55	27	2351,2341,2361
944_910	0.13	2.79	828,073	944000.00	945999.99	910000.00	911999.99	561.68	717.20	-14164477.57	-14158386.55	515,152	215,380	83,401	14,140	01	139	21	1921,1901,1911,1931
944_912	0.12	2.85	622,756	944000.00	945999.99	912000.00	913999.98	575.02	711.52	-14164477.78	-13567221.30	491,041	87,852	36,679	7,184	01	820	32	1931,1921,1941
944_914	0.13	2.77	597,551	944000.00	945999.99	914000.00	915999.99	603.36	712.09	-14164477.91	-13567221.17	520,417	57,141	17,754	2,239	01	560	32	1931,1941,1951
944_916	0.13	2.81	508,588	944000.00	945999.99	916000.00	917999.99	615.43	664.27	-14176595.88	-13567221.10	508,078	473	37	00	01	1,640	35	1941,1951,1961
944_918	0.12	2.85	493,987	944000.00	945999.99	918000.00	919999.98	618.40	662.04	-14178738.01	-13569300.68	493,834	141	12	00	01	81	35	1961,1951,1971
944_920	0.13	2.83	501,043	944000.00	945999.99	920000.00	921999.99	616.19	695.00	-14180650.91	-14176587.83	499,473	1,183	343	44	01	80	35	1971,1961,1981
944_922	0.13	2.80	535,396	944000.00	945999.99	922000.00	923999.98	598.65	703.07	-14191229.62	-14178730.13	510,047	16,650	7,101	1,598	01	720	40	1971,1981,1991,2001
944_924	0.12	2.84	506,846	944000.00	945999.99	924000.00	925999.99	605.99	701.02	-14193438.60	-14180642.83	497,838	6,397	2,202	409	01	2,900	45	1981,1991,2001,2011
944_926	0.12	2.85	495,835	944000.00	945999.99	926000.00	927999.99	624.83	706.34	-14193439.69	-13951510.11	492,944	1,983	775	133	01	85	42	2011,2001,1991,2021
944_928	0.12	2.84	520,957	944000.00	945999.99	928000.00	929999.99	608.31	756.66	-14193438.52	-13951508.94	495,935	17,290	6,492	1,240	01	440	48	2021,2011,2031
944_930	0.11	3.00	462,289	944000.00	945999.99	930000.00	931999.98	611.61	720.06	-13953734.02	-13951508.15	444,672	10,332	5,509	1,776	01	108	53	2031,2021

0.0 Report on LAS Statistics (By Tile) - continued

TNAME	Point Density	Average GSD	Total Points	X Min	X Max	Y Min	Y Max	Z Min	Z MAX	GPS Min	GPS Max	1st Returns	2nd Returns	3rd Returns	Other Returns	Min Int	Max Int	Mean Int	Flightlines
944_932	0.08	3.63	317,628	944000.00	945999.99	932000.00	933999.98	619.00	711.25	-13953732.32	-13568482.31	303,822	10,749	2,840	217	01	5,100	35	2031,2041,2052
944_934	0.12	2.91	497,712	944000.00	945999.99	934000.00	935999.98	625.59	721.80	-14177739.12	-13568482.14	473,797	18,116	5,302	497	01	5,100	21	2052,2041,2061
944_936	0.13	2.83	500,591	944000.00	945999.99	936000.00	937999.99	637.76	646.46	-14179803.07	-13570806.52	500,591	00	00	00	02	60	26	2052,2061,2071
944_938	0.12	2.94	463,306	944000.00	945999.99	938000.00	939999.99	639.61	694.60	-14181390.41	-14177731.24	461,951	1,152	196	07	01	86	22	2061,2071,2081
944_940	0.12	2.89	481,173	944000.01	945999.99	940000.01	941999.99	638.99	713.68	-14183486.21	-14179795.28	480,361	751	60	01	01	191	25	2081,2071,2091
944_942	0.13	2.78	517,081	944000.00	945999.99	942000.00	943999.99	638.06	724.89	-14203293.68	-14181382.64	516,441	588	51	01	01	500	24	2091,2081,2101,2111
944_944	0.13	2.74	532,846	944000.00	945999.99	944000.00	945999.99	638.20	702.60	-14204869.89	-14183478.05	531,191	1,495	157	03	01	720	28	2101,2111,2091,2121
944_946	0.12	2.90	476,295	944000.00	945999.98	946000.01	947999.99	643.01	716.83	-14206916.53	-14203285.55	474,851	1,259	177	08	01	3,840	26	2121,2111,2131
944_948	0.12	2.95	464,759	944000.00	945999.99	948000.00	949999.99	638.49	709.41	-14208528.66	-14204860.67	459,412	4,626	666	55	01	5,100	28	2121,2131,2141
944_950	0.13	2.82	513,966	944000.00	945999.99	950000.00	951999.99	642.77	750.81	-14210641.23	-14206908.11	501,593	10,364	1,820	189	01	560	24	2141,2131,2151
944_952	0.12	2.93	474,119	944000.00	945999.99	952000.00	953999.98	643.98	721.94	-14368027.51	-14208519.19	467,501	5,374	1,079	165	01	360	23	2151,2141,2161
944_954	0.12	2.86	511,728	944000.00	945999.99	954000.00	955999.99	633.40	733.88	-14369600.62	-14210632.66	488,077	18,715	4,513	423	01	69	22	2161,2151,2173
944_956	0.16	2.48	651,337	944000.00	945999.99	956000.00	957999.99	643.30	713.16	-14380228.32	-14202645.80	649,606	1,506	204	21	01	81	24	2161,2173,2182,2183,2192
944_958	0.19	2.32	754,499	944000.00	945999.99	958000.00	959999.99	630.63	722.11	-14380228.27	-14202642.49	743,176	8,887	2,201	235	01	126	28	2183,2182,2192,2173,2202
944_960	0.14	2.72	649,465	944000.00	945999.99	960000.00	961999.99	611.22	720.52	-14380228.19	-14202641.75	541,058	78,079	26,447	3,881	01	118	25	2182,2202,2183,2192,2212
944_962	0.13	2.79	592,551	944000.00	945999.99	962000.00	963999.99	618.24	730.96	-14208696.96	-14202648.03	512,279	55,133	21,309	3,830	01	1,180	30	2202,2212,2192,2222
944_964	0.13	2.74	538,364	944000.00	945999.99	964000.00	965999.99	631.31	721.32	-14210335.95	-14206489.14	531,864	4,813	1,403	284	01	144	39	2212,2222,2232

0.0 Report on LAS Statistics (By Tile) - continued

TNAME	Point Density	Average GSD	Total Points	X Min	X Max	Y Min	Y Max	Z Min	Z MAX	GPS Min	GPS Max	1st Returns	2nd Returns	3rd Returns	Other Returns	Min Int	Max Int	Mean Int	Flightlines
944_966	0.13	2.77	580,221	944000.00	945999.99	966000.00	967999.99	619.08	728.43	-14212856.83	-14208687.65	520,663	38,605	17,055	3,898	01	960	40	2232,2222,2242
944_968	0.13	2.78	552,855	944000.00	945999.99	968000.00	969999.99	624.30	726.69	-14370355.11	-14210326.76	518,874	21,736	9,845	2,400	01	5,100	40	2232,2242,2252
944_970	0.12	2.84	555,621	944000.00	945999.99	970000.01	971999.99	630.14	727.77	-14372564.74	-14212847.61	496,894	39,612	16,019	3,096	01	940	39	2252,2242,2262
944_972	0.11	3.09	617,845	944000.00	945999.99	972000.00	973999.99	630.27	801.65	-14374179.13	-14370347.40	419,228	128,649	57,196	12,772	01	3,040	32	2262,2252,2272
944_974	0.10	3.11	576,443	944000.02	945999.99	974000.00	975999.99	581.74	734.29	-14378015.37	-14372557.09	413,494	100,412	49,412	13,125	01	4,960	37	2262,2272,2282,2292
944_976	0.08	3.59	403,703	944000.01	945999.99	976000.00	977999.99	601.72	730.68	-14380258.21	-14374174.47	310,730	58,056	27,922	6,995	01	3,340	29	2282,2292,2272,2302
944_978	0.07	3.70	332,564	944000.00	945999.98	978000.01	979999.99	630.51	721.77	-14528137.10	-14378007.64	291,696	28,023	10,627	2,218	01	340	25	2292,2302,2311
944_980	0.11	2.97	576,837	944000.00	945999.99	980000.01	981999.99	625.15	738.10	-14528136.99	-14380250.96	452,427	80,216	35,515	8,679	01	740	39	2302,2311,2321
944_982	0.13	2.80	548,783	944000.00	945999.99	982000.00	983999.99	633.81	728.89	-14528136.52	-14524513.41	510,508	26,029	10,377	1,869	01	1,620	45	2311,2321,2331
944_984	0.13	2.80	552,904	944000.00	945999.99	984000.00	985999.99	630.39	732.90	-14525889.03	-14522333.87	511,478	27,443	11,582	2,401	01	2,460	36	2321,2331,2341
944_986	0.12	2.87	484,669	944000.01	945999.99	986000.00	987999.99	644.02	684.27	-14528910.61	-14522333.65	484,663	06	00	00	01	78	31	2341,2331,2351
944_988	0.13	2.83	504,865	944000.00	945999.99	988000.01	989999.99	639.24	728.81	-14528910.47	-14522333.60	500,326	3,851	646	42	01	200	24	2341,2351,2361
946_910	0.13	2.80	592,297	946000.00	947999.99	910000.01	911999.99	562.52	677.55	-14164470.09	-14158394.09	508,829	60,732	19,756	2,980	01	520	32	1911,1921,1901,1931
946_912	0.12	2.89	727,595	946000.00	947999.99	912000.00	913999.99	571.77	712.51	-14164470.35	-13567228.63	480,196	164,213	69,685	13,501	01	186	27	1921,1931,1941
946_914	0.13	2.80	533,832	946000.00	947999.99	914000.00	915999.99	586.55	691.58	-14164470.52	-13567228.56	510,929	16,727	5,458	718	01	300	37	1931,1941,1951
946_916	0.13	2.75	530,630	946000.00	947999.99	916000.00	917999.99	612.24	629.74	-14176603.51	-13567228.53	530,629	01	00	00	11	75	36	1941,1951,1961
946_918	0.13	2.82	501,461	946000.00	947999.99	918000.00	919999.99	607.02	630.27	-14178730.94	-13569293.41	501,460	01	00	00	01	73	37	1951,1961,1971

0.0 Report on LAS Statistics (By Tile) - continued

TNAME	Point Density	Average GSD	Total Points	X Min	X Max	Y Min	Y Max	Z Min	Z MAX	GPS Min	GPS Max	1st Returns	2nd Returns	3rd Returns	Other Returns	Min Int	Max Int	Mean Int	Flightlines
946_920	0.12	2.86	492,732	946000.00	947999.99	920000.00	921999.99	619.40	690.35	-14180658.59	-14176595.13	488,307	3,484	883	58	01	104	38	1971,1961,1981
946_922	0.13	2.81	508,496	946000.00	947999.98	922000.00	923999.99	621.02	645.40	-14191237.77	-14178723.01	508,476	20	00	00	01	77	39	1981,1971,1991,2001
946_924	0.14	2.72	556,237	946000.00	947999.99	924000.00	925999.99	612.55	704.88	-14193432.24	-14180650.30	541,576	10,580	3,557	524	01	5,100	43	1991,2001,1981,2011
946_926	0.13	2.76	531,819	946000.00	947999.99	926000.00	927999.99	615.95	705.82	-14193432.21	-13951518.15	524,145	5,516	1,815	343	01	1,000	42	2001,2011,1991,2021
946_928	0.13	2.73	537,574	946000.00	947999.99	928000.00	929999.99	621.77	665.63	-14193431.32	-13951517.06	536,944	571	54	05	01	113	49	2011,2021,2031
946_930	0.11	3.00	455,170	946000.00	947999.99	930000.00	931999.99	615.09	708.00	-13953726.45	-13951516.40	445,962	5,822	2,769	617	01	99	43	2021,2031
946_932	0.08	3.53	340,671	946000.00	947999.99	932000.00	933999.99	618.83	716.92	-13953724.92	-13568489.08	320,949	11,898	6,209	1,615	01	5,100	29	2031,2041,2052
946_934	0.13	2.83	500,444	946000.00	947999.99	934000.00	935999.99	627.75	696.89	-14177746.55	-13568488.97	498,713	1,417	300	14	01	52	22	2041,2052,2061
946_936	0.12	2.86	497,700	946000.00	947999.99	936000.00	937999.99	629.65	715.30	-14179796.04	-13570799.57	488,162	7,492	1,903	143	01	55	25	2061,2052,2071
946_938	0.12	2.93	470,255	946000.00	947999.99	938000.00	939999.99	632.08	699.83	-14181397.78	-14177738.36	465,062	4,230	898	65	01	120	22	2071,2061,2081
946_940	0.12	2.93	467,222	946000.00	947999.99	940000.00	941999.99	637.38	649.96	-14200837.42	-14179788.70	467,221	01	00	00	01	59	24	2081,2071,2091,2101
946_942	0.12	2.88	482,451	946000.00	947999.99	942000.00	943999.99	639.62	672.77	-14203287.02	-14181389.91	482,443	08	00	00	01	1,580	28	2091,2081,2101,2111
946_944	0.13	2.80	510,811	946000.00	947999.99	944000.00	945999.99	644.37	690.65	-14204877.03	-14183472.07	510,810	01	00	00	01	56	25	2091,2101,2111,2121
946_946	0.12	2.89	478,988	946000.00	947999.99	946000.00	947999.98	646.26	653.27	-14206909.87	-14203278.71	478,988	00	00	00	04	57	24	2111,2121,2131
946_948	0.12	2.92	484,314	946000.00	947999.99	948000.00	949999.99	642.10	719.36	-14208536.37	-14204868.43	470,078	11,738	2,303	195	01	2,440	24	2121,2131,2141
946_950	0.12	2.86	490,225	946000.00	947999.99	950000.00	951999.99	645.97	730.46	-14210634.30	-14206901.16	488,017	2,116	91	01	01	780	27	2141,2131,2151
946_952	0.12	2.88	485,863	946000.00	947999.99	952000.00	953999.99	646.77	784.36	-14368020.67	-14208527.11	481,955	3,289	569	50	01	1,600	26	2151,2141,2161

0.0 Report on LAS Statistics (By Tile) - continued

TNAME	Point Density	Average GSD	Total Points	X Min	X Max	Y Min	Y Max	Z Min	Z MAX	GPS Min	GPS Max	1st Returns	2nd Returns	3rd Returns	Other Returns	Min Int	Max Int	Mean Int	Flightlines
946_954	0.12	2.84	511,622	946000.00	947999.99	954000.00	955999.99	636.85	733.72	-14369607.77	-14210625.86	496,300	11,925	3,046	351	01	420	25	2151,2161,2173
946_956	0.16	2.50	642,414	946000.00	947999.99	956000.00	957999.99	645.46	701.10	-14380221.06	-14202653.13	640,281	1,975	145	13	01	840	24	2161,2173,2182,2183,2192
946_958	0.18	2.34	737,040	946000.00	947999.99	958000.00	959999.99	635.64	723.53	-14380221.04	-14202650.49	728,787	6,961	1,192	100	01	2,240	25	2182,2183,2173,2192,2202
946_960	0.14	2.70	616,115	946000.00	947999.99	960000.00	961999.99	618.57	750.32	-14380220.96	-14202649.94	549,379	48,301	16,242	2,193	01	196	28	2192,2183,2182,2202,2212
946_962	0.13	2.75	540,818	946000.00	947999.99	962000.00	963999.99	625.27	732.73	-14208689.44	-14204823.39	527,729	8,910	3,506	673	01	1,760	34	2202,2212,2222
946_964	0.13	2.82	557,518	946000.00	947999.98	964000.01	965999.98	625.88	731.35	-14210343.61	-14206497.14	504,871	34,367	15,085	3,195	01	126	40	2222,2212,2232
946_966	0.13	2.81	568,929	946000.00	947999.99	966000.00	967999.99	631.36	747.21	-14212849.57	-14208680.45	506,545	38,616	18,611	5,157	01	2,060	43	2232,2222,2242
946_968	0.13	2.77	573,298	946000.00	947999.98	968000.00	969999.97	644.23	752.95	-14370362.49	-14210334.59	523,355	32,399	14,115	3,429	01	960	41	2232,2242,2252
946_970	0.13	2.82	504,702	946000.00	947999.99	970000.00	971999.99	644.44	713.95	-14372557.51	-14212840.27	503,642	1,055	05	00	01	143	41	2252,2242,2262
946_972	0.11	2.96	533,941	946000.00	947999.99	972000.00	973999.99	632.52	746.97	-14374186.44	-14370354.95	457,403	47,661	23,002	5,875	01	200	43	2262,2252,2272
946_974	0.13	2.81	620,135	946000.00	947999.99	974000.00	975999.99	630.89	736.83	-14378022.95	-14372549.77	508,093	68,073	34,589	9,380	01	2,580	41	2272,2262,2282,2292
946_976	0.12	2.89	668,994	946000.00	947999.99	976000.00	977999.99	630.50	738.13	-14380251.24	-14374179.31	478,875	117,698	57,636	14,785	01	740	43	2282,2292,2272,2302
946_978	0.08	3.56	400,052	946000.00	947999.99	978000.01	979999.99	619.37	735.33	-14528128.95	-14378015.08	315,244	54,581	24,487	5,740	01	1,280	26	2292,2302,2311
946_980	0.07	3.89	326,201	946000.00	947999.99	980000.00	981999.98	610.52	728.04	-14528129.43	-14380243.68	265,046	39,171	17,918	4,066	01	1,440	21	2302,2311,2321
946_982	0.08	3.55	346,017	946000.00	947999.96	982000.00	983999.98	630.23	726.90	-14528129.05	-14524506.52	318,363	17,887	7,858	1,909	01	1,860	35	2321,2311,2331
946_984	0.06	4.07	280,898	946000.00	947999.96	984000.01	985999.98	629.97	730.46	-14525895.30	-14522341.25	242,113	27,156	9,947	1,682	01	2,680	30	2331,2321,2341
946_986	0.08	3.63	377,101	946000.00	947999.99	986000.00	987999.99	630.31	733.59	-14528903.55	-14522341.03	303,268	52,523	18,333	2,977	01	4,780	27	2331,2341,2351

0.0 Report on LAS Statistics (By Tile) - continued

TNAME	Point Density	Average GSD	Total Points	X Min	X Max	Y Min	Y Max	Z Min	Z MAX	GPS Min	GPS Max	1st Returns	2nd Returns	3rd Returns	Other Returns	Min Int	Max Int	Mean Int	Flightlines
948_988	0.09	3.41	479,062	946000.00	947999.98	988000.00	989999.99	629.97	749.02	-14528903.38	-14522340.97	344,538	99,408	31,103	4,013	01	4,400	19	2351,2341,2361
948_910	0.13	2.81	515,024	948000.00	949999.99	910000.00	911999.99	569.09	691.60	-14164462.88	-14158401.62	507,730	5,626	1,512	156	01	180	37	1911,1921,1901,1931
948_912	0.12	2.92	495,427	948000.00	949999.99	912000.00	913999.99	569.40	676.92	-14164463.13	-13567236.12	470,604	18,905	5,268	650	01	160	39	1921,1931,1911,1941
948_914	0.13	2.82	509,390	948000.00	949999.99	914000.00	915999.99	592.08	704.03	-14164463.28	-13567236.04	504,565	3,642	1,032	151	01	740	37	1941,1931,1951
948_916	0.13	2.75	553,155	948000.00	949999.99	916000.00	917999.99	589.82	690.39	-14176611.09	-13567235.98	527,748	17,247	6,972	1,188	01	74	35	1951,1941,1961
948_918	0.13	2.81	526,958	948000.00	949999.99	918000.00	919999.99	594.01	690.34	-14178723.76	-13569286.15	507,230	13,595	5,277	856	01	940	36	1961,1951,1971
948_920	0.13	2.80	514,132	948000.00	949999.99	920000.00	921999.99	612.13	712.95	-14180666.80	-14176603.01	509,027	4,153	888	64	01	880	39	1971,1961,1981
948_922	0.14	2.71	546,655	948000.00	949999.99	922000.00	923999.99	614.38	698.25	-14191242.74	-14178715.45	543,626	2,033	820	176	01	76	40	1971,1981,1991,2001
948_924	0.15	2.62	582,870	948000.00	949999.99	924000.00	925999.99	624.77	673.60	-14193424.18	-14180658.37	581,979	748	133	10	01	81	45	1981,2001,1991,2011
948_926	0.13	2.77	521,856	948000.00	949999.99	926000.00	927999.98	621.23	659.20	-14193424.36	-13951526.26	521,267	569	20	00	01	880	42	1991,2011,2001,2021
948_928	0.14	2.73	538,943	948000.00	949999.99	928000.00	929999.99	622.74	659.50	-14193423.30	-13951525.20	538,651	278	14	00	01	180	42	2011,2021,2031
948_930	0.12	2.95	461,971	948000.00	949999.99	930000.00	931999.99	632.68	712.18	-14193419.60	-13951524.46	460,462	975	467	67	01	90	42	2021,2031,2011
948_932	0.09	3.37	356,809	948000.00	949999.99	932000.00	933999.99	625.83	717.04	-13953717.41	-13568496.01	353,013	3,220	522	54	01	1,340	32	2031,2041,2052
948_934	0.11	2.96	455,379	948000.01	949999.97	934000.00	935999.99	630.30	677.70	-14177753.70	-13568495.92	455,189	164	26	00	01	1,760	24	2041,2052,2061
948_936	0.11	2.96	455,512	948000.00	949999.99	936000.00	937999.98	639.22	660.40	-14179788.98	-13570792.66	455,500	12	00	00	01	54	23	2061,2052,2071
948_938	0.12	2.89	481,438	948000.00	949999.99	938000.00	939999.99	638.02	700.40	-14181405.36	-14177745.93	480,729	564	137	08	01	123	21	2071,2061,2081
948_940	0.12	2.88	481,360	948000.00	949999.99	940000.01	941999.98	639.82	645.99	-14200838.14	-14179781.93	481,360	00	00	00	09	51	23	2071,2081,2091,2101

0.0 Report on LAS Statistics (By Tile) - continued

TNAME	Point Density	Average GSD	Total Points	X Min	X Max	Y Min	Y Max	Z Min	Z MAX	GPS Min	GPS Max	1st Returns	2nd Returns	3rd Returns	Other Returns	Min Int	Max Int	Mean Int	Flightlines
948_942	0.11	2.99	448,428	948000.00	949999.99	942000.00	943999.99	640.02	676.53	-14203280.19	-14181396.99	448,426	02	00	00	01	161	24	2101,2091,2081,2111
948_944	0.12	2.92	470,345	948000.00	949999.99	944000.00	945999.99	645.39	654.08	-14204884.56	-14183468.27	470,345	00	00	00	08	47	22	2101,2111,2091,2121
948_946	0.12	2.88	481,296	948000.00	949999.97	946000.00	947999.99	648.33	671.37	-14206902.86	-14203272.22	481,247	49	00	00	01	55	21	2111,2121,2131
948_948	0.12	2.87	492,681	948000.00	949999.99	948000.00	949999.99	646.61	749.73	-14208544.23	-14204875.51	486,443	5,221	962	55	01	2,340	25	2121,2131,2141
948_950	0.13	2.83	500,846	948000.00	949999.99	950000.00	951999.99	648.49	722.53	-14210627.39	-14206894.41	500,323	513	10	00	01	58	27	2131,2141,2151
948_952	0.12	2.95	459,530	948000.01	949999.99	952000.01	953999.99	647.43	687.90	-14368013.78	-14208534.70	459,276	227	27	00	01	63	27	2151,2141,2161
948_954	0.13	2.82	503,980	948000.00	949999.98	954000.00	955999.99	642.05	709.93	-14369614.74	-14210618.82	502,284	1,423	250	23	01	660	26	2151,2161,2173
948_956	0.16	2.49	648,814	948000.00	949999.99	956000.00	957999.99	646.13	699.22	-14380213.83	-14202667.59	647,798	905	106	05	01	720	26	2173,2161,2182,2183,2192
948_958	0.18	2.35	730,926	948000.00	949999.99	958000.00	959999.99	644.09	710.35	-14380213.81	-14202658.49	727,234	3,299	374	19	01	300	24	2173,2182,2183,2192,2202
948_960	0.15	2.63	641,799	948000.00	949999.99	960000.00	961999.99	624.47	736.91	-14380213.78	-14202657.60	578,417	47,468	14,197	1,717	01	920	24	2192,2182,2183,2202,2212
948_962	0.13	2.78	571,790	948000.00	949999.99	962000.00	963999.99	633.56	731.92	-14208682.41	-14204816.03	519,289	37,580	12,959	1,962	01	660	30	2212,2202,2222
948_964	0.13	2.80	570,961	948000.00	949999.99	964000.00	965999.99	638.96	747.99	-14210351.44	-14206505.57	511,253	42,307	14,831	2,570	01	1,140	36	2212,2222,2232
948_966	0.13	2.77	700,841	948000.00	949999.99	966000.00	967999.99	634.33	742.06	-14212842.17	-14208672.96	522,311	117,333	49,082	12,115	01	5,100	36	2222,2232,2242
948_968	0.13	2.76	608,190	948000.00	949999.99	968000.00	969999.99	635.22	743.41	-14370369.72	-14210342.34	525,731	53,996	22,852	5,611	01	2,800	35	2242,2232,2252
948_970	0.12	2.85	492,661	948000.00	949999.99	970000.00	971999.99	641.40	688.61	-14372550.14	-14212832.89	492,627	34	00	00	01	75	39	2242,2252,2262
948_972	0.12	2.92	473,215	948000.02	949999.99	972000.00	973999.99	647.85	724.33	-14374193.79	-14370362.41	468,781	2,880	1,259	295	01	134	38	2262,2252,2272
948_974	0.13	2.73	537,388	948000.00	949999.98	974000.00	975999.99	646.99	715.46	-14378029.90	-14372542.54	536,397	985	05	01	01	100	51	2282,2262,2272,2292

0.0 Report on LAS Statistics (By Tile) - continued

TNAME	Point Density	Average GSD	Total Points	X Min	X Max	Y Min	Y Max	Z Min	Z MAX	GPS Min	GPS Max	1st Returns	2nd Returns	3rd Returns	Other Returns	Min Int	Max Int	Mean Int	Flightlines
948_976	0.12	2.89	481,704	948000.00	949999.99	976000.00	977999.99	640.47	715.24	-14380244.17	-14374186.45	479,014	2,353	301	36	01	97	56	2282,2272,2292,2302
948_978	0.11	3.03	455,788	948000.00	949999.99	978000.01	979999.99	631.43	727.48	-14528121.75	-14378022.91	435,623	13,660	5,300	1,205	01	200	40	2292,2302,2311
948_980	0.09	3.28	527,121	948000.00	949999.99	980000.00	981999.99	593.19	739.10	-14528121.72	-14380236.61	371,212	100,453	44,536	10,920	01	1,380	29	2311,2302,2321
948_982	0.10	3.10	652,485	948000.01	949999.99	982000.00	983999.99	630.52	736.56	-14528121.44	-14524498.23	417,417	140,228	74,036	20,804	01	700	31	2311,2321,2331
948_984	0.11	3.08	566,688	948000.04	949999.99	984000.00	985999.99	630.50	816.74	-14525904.04	-14522348.68	422,046	89,561	43,951	11,130	01	5,000	32	2321,2331,2341
948_986	0.07	3.88	346,969	948000.01	949999.99	986000.00	987999.99	630.40	795.01	-14528895.69	-14522348.35	265,642	56,805	20,891	3,631	01	1,220	28	2341,2331,2351
950_910	0.13	2.74	531,299	950000.00	951999.98	910000.00	911999.99	597.72	612.85	-14164455.64	-14158410.86	531,299	00	00	00	15	720	33	1911,1921,1901,1931
950_912	0.13	2.83	507,869	950000.00	951999.99	912000.00	913999.99	571.93	671.11	-14164455.78	-13567243.58	500,140	6,107	1,438	184	01	89	41	1921,1931,1941
950_914	0.12	2.85	512,500	950000.00	951999.99	914000.00	915999.99	574.27	672.15	-14164455.86	-13567243.44	491,739	15,068	4,893	800	01	158	38	1941,1931,1951
950_916	0.13	2.81	558,583	950000.00	951999.99	916000.00	917999.99	579.21	689.16	-14176618.55	-13567243.35	506,475	37,121	13,039	1,948	01	760	32	1951,1941,1961
950_918	0.13	2.79	542,724	950000.00	951999.99	918000.00	919999.99	586.62	712.45	-14178716.17	-13569278.93	513,742	21,381	6,777	824	01	79	35	1951,1961,1971
950_920	0.13	2.78	568,029	950000.01	951999.99	920000.00	921999.99	595.65	708.66	-14180674.89	-14176610.77	516,482	36,482	13,153	1,912	01	84	35	1961,1971,1981
950_922	0.13	2.77	531,011	950000.00	951999.99	922000.00	923999.99	613.84	703.29	-14191253.62	-14178708.03	520,517	7,464	2,573	457	01	1,200	42	1981,1971,1991,2001
950_924	0.13	2.81	510,897	950000.00	951999.99	924000.00	925999.99	625.26	705.45	-14193415.09	-14180666.11	507,860	2,193	727	117	01	189	44	1991,1981,2001,2011
950_926	0.13	2.81	505,471	950000.00	951999.99	926000.00	927999.99	626.36	682.61	-14193416.35	-13951534.36	505,080	362	28	01	01	1,480	38	2001,2011,1991,2021
950_928	0.13	2.76	524,668	950000.00	951999.99	928000.00	929999.99	623.11	656.71	-14193415.73	-13951533.35	524,665	03	00	00	01	103	40	2021,2011,2031
950_930	0.12	2.91	471,471	950000.00	951999.99	930000.00	931999.99	625.86	680.53	-13953711.51	-13951532.61	470,928	505	38	00	01	105	42	2021,2031

0.0 Report on LAS Statistics (By Tile) - continued

TNAME	Point Density	Average GSD	Total Points	X Min	X Max	Y Min	Y Max	Z Min	Z MAX	GPS Min	GPS Max	1st Returns	2nd Returns	3rd Returns	Other Returns	Min Int	Max Int	Mean Int	Flightlines
950_932	0.09	3.31	366,592	950000.00	951999.99	932000.00	933999.99	632.90	716.12	-13953709.91	-13568502.98	365,237	1,164	186	05	01	98	32	2031,2041,2052
950_934	0.12	2.94	462,295	950000.00	951999.99	934000.00	935999.99	635.26	645.18	-14177760.93	-13568502.95	462,295	00	00	00	01	59	26	2052,2041,2061
950_936	0.11	2.98	451,366	950000.00	951999.99	936000.00	937999.99	636.85	648.32	-14179782.15	-13570785.25	451,366	00	00	00	01	55	23	2052,2061,2071
950_938	0.13	2.82	505,648	950000.00	951999.99	938000.00	939999.99	639.52	714.39	-14181412.88	-14177753.02	503,218	2,032	371	27	01	780	24	2071,2061,2081
950_940	0.11	2.98	451,751	950000.00	951999.99	940000.00	941999.99	642.19	648.88	-14200851.42	-14179774.98	451,751	00	00	00	01	48	24	2081,2071,2091,2101
950_942	0.11	2.97	453,385	950000.00	951999.99	942000.00	943999.99	642.18	675.38	-14203273.10	-14181404.28	453,382	03	00	00	01	95	25	2091,2101,2081,2111
950_944	0.12	2.86	488,935	950000.00	951999.99	944000.00	945999.99	644.93	673.18	-14204892.23	-14183461.18	488,888	47	00	00	01	211	24	2111,2101,2091,2121
950_946	0.12	2.86	490,106	950000.01	951999.99	946000.00	947999.99	647.84	705.56	-14206895.92	-14203265.59	489,487	539	72	08	01	75	25	2121,2111,2131
950_948	0.13	2.82	510,651	950000.00	951999.99	948000.00	949999.99	652.56	733.14	-14208551.97	-14204882.92	502,715	6,795	1,096	45	01	720	26	2131,2121,2141
950_950	0.12	2.88	481,766	950000.00	951999.99	950000.00	951999.99	650.63	682.63	-14210620.38	-14206887.67	481,753	13	00	00	01	64	26	2131,2141,2151
950_952	0.10	3.13	409,706	950000.00	951999.99	952000.00	953999.99	651.84	709.99	-14368007.12	-14208542.38	408,795	741	155	15	01	240	25	2141,2151,2161
950_954	0.12	2.86	491,487	950000.00	951999.99	954000.00	955999.98	645.15	701.30	-14369622.18	-14210611.99	490,406	888	183	10	01	69	25	2151,2161,2173
950_956	0.18	2.37	718,573	950000.00	951999.99	956000.00	957999.99	647.33	706.04	-14380206.83	-14202667.77	714,946	3,301	318	08	01	4,540	25	2173,2161,2182,2183,2192
950_958	0.19	2.30	759,469	950000.00	951999.99	958000.00	959999.99	649.52	706.37	-14380206.79	-14202666.77	757,908	1,371	182	08	01	1,700	25	2182,2183,2192,2173,2202
950_960	0.13	2.82	506,122	950000.00	951999.99	960000.00	961999.99	653.02	735.88	-14380206.69	-14202665.91	503,824	1,762	480	56	01	182	30	2202,2192,2183,2182,2212
950_962	0.13	2.80	556,211	950000.02	951999.98	962000.00	963999.99	638.39	744.18	-14208675.00	-14204808.53	510,683	32,070	11,460	1,998	01	760	29	2202,2212,2222
950_964	0.13	2.81	586,047	950000.00	951999.99	964000.00	965999.99	646.77	802.99	-14210359.28	-14206513.81	505,013	56,539	20,518	3,977	01	5,100	34	2222,2212,2232

0.0 Report on LAS Statistics (By Tile) - continued

TNAME	Point Density	Average GSD	Total Points	X Min	X Max	Y Min	Y Max	Z Min	Z MAX	GPS Min	GPS Max	1st Returns	2nd Returns	3rd Returns	Other Returns	Min Int	Max Int	Mean Int	Flightlines
950_966	0.13	2.77	668,973	950000.00	951999.99	966000.00	967999.99	642.80	744.82	-14212834.76	-14208665.79	522,715	97,264	39,608	9,386	01	3,620	36	2232,2222,2242
950_968	0.13	2.78	584,550	950000.00	951999.99	968000.00	969999.99	642.39	741.21	-14370376.61	-14210350.17	516,456	45,354	18,420	4,320	01	920	35	2242,2232,2252
950_970	0.12	2.88	488,885	950000.00	951999.99	970000.00	971999.99	642.39	801.85	-14372542.82	-14212825.57	483,707	3,551	1,385	242	01	80	36	2252,2242,2262
950_972	0.12	2.88	484,933	950000.00	951999.99	972000.00	973999.99	643.60	701.79	-14374201.11	-14370369.70	483,222	1,325	360	26	01	320	39	2262,2252,2272
950_974	0.12	2.88	486,903	950000.00	951999.99	974000.00	975999.99	637.97	712.60	-14378030.01	-14372535.25	484,034	2,271	512	86	01	300	48	2272,2262,2282,2292
950_976	0.12	2.94	496,822	950000.00	951999.99	976000.00	977999.99	633.40	740.44	-14380235.77	-14374193.51	461,722	20,700	11,065	3,335	01	172	49	2292,2282,2272,2302
950_978	0.13	2.81	513,017	950000.00	951999.99	978000.00	979999.99	639.23	716.36	-14528114.37	-14378030.08	506,756	5,145	980	136	01	151	41	2302,2292,2311
950_980	0.12	2.85	590,916	950000.00	951999.99	980000.00	981999.99	502.21	759.65	-14528114.35	-14380229.55	493,458	63,504	27,632	6,322	01	620	40	2311,2302,2321
950_982	0.08	3.45	553,613	950000.00	951999.99	982000.00	983999.99	629.86	759.54	-14528114.18	-14524491.08	335,457	134,908	66,226	17,022	01	5,100	28	2311,2321,2331
950_984	0.13	2.82	578,584	950000.00	951999.99	984000.00	985999.99	630.19	740.51	-14525911.36	-14522356.54	504,686	46,614	21,685	5,599	01	180	37	2321,2331,2341
950_986	0.10	3.10	435,665	950000.00	951999.99	986000.01	987999.99	630.11	773.92	-14528888.51	-14522356.24	415,739	14,808	4,527	591	01	340	34	2341,2331,2351
952_910	0.13	2.79	512,874	952000.00	953999.99	910000.00	911999.99	603.59	645.52	-14164448.32	-14158417.40	512,563	276	34	01	01	540	33	1911,1921,1901,1931
952_912	0.12	2.83	501,782	952000.00	953999.99	912000.00	913999.99	593.00	705.03	-14164448.29	-13567251.00	497,897	3,125	688	72	01	4,660	40	1931,1921,1941
952_914	0.13	2.82	513,655	952000.00	953999.99	914000.00	915999.99	575.74	678.75	-14164448.22	-13567250.89	504,141	7,013	2,215	286	01	1,040	38	1931,1941,1951
952_916	0.13	2.78	519,273	952000.00	953999.99	916000.00	917999.97	578.81	650.02	-14176626.06	-13567250.83	518,450	582	208	33	01	64	39	1941,1951,1961
952_918	0.13	2.83	534,530	952000.00	953999.99	918000.00	919999.99	580.60	698.76	-14178708.64	-13569271.29	498,906	24,455	9,482	1,687	01	160	38	1951,1961,1971
952_920	0.12	2.84	563,276	952000.00	953999.99	920000.01	921999.99	597.90	705.68	-14180683.16	-14176618.20	495,708	46,346	17,673	3,549	01	320	33	1961,1971,1981

0.0 Report on LAS Statistics (By Tile) - continued

TNAME	Point Density	Average GSD	Total Points	X Min	X Max	Y Min	Y Max	Z Min	Z MAX	GPS Min	GPS Max	1st Returns	2nd Returns	3rd Returns	Other Returns	Min Int	Max Int	Mean Int	Flightlines
952_922	0.13	2.76	565,429	952000.00	953999.99	922000.00	923999.99	607.80	711.37	-14191258.14	-14178701.26	524,518	27,809	11,059	2,043	01	75	40	1971,1981,1991,2001
952_924	0.14	2.69	568,325	952000.00	953999.98	924000.00	925999.99	620.95	721.19	-14193408.32	-14180674.26	553,402	9,943	4,130	850	01	140	41	1991,1981,2001,2011
952_926	0.13	2.82	503,875	952000.00	953999.99	926000.00	927999.98	627.09	692.23	-14193408.41	-14182780.76	502,464	1,134	252	25	01	580	38	2011,2001,1991
952_928	0.12	2.86	494,022	952000.01	953999.99	928000.00	929999.99	620.39	697.03	-14193407.19	-13951541.40	490,699	2,106	950	267	01	181	42	2021,2011,2001,2031
952_930	0.12	2.89	481,915	952000.00	953999.99	930000.00	931999.98	622.35	678.05	-13953703.80	-13951540.59	479,784	1,604	457	70	01	94	43	2031,2021
952_932	0.09	3.43	341,794	952000.00	953999.99	932000.01	933999.99	634.45	696.26	-13953702.30	-13568509.72	340,846	805	137	06	01	184	32	2031,2041,2052
952_934	0.12	2.84	495,049	952000.00	953999.99	934000.00	935999.98	634.01	644.94	-14177768.30	-13568509.72	495,046	03	00	00	01	51	24	2052,2041,2061
952_936	0.12	2.86	488,546	952000.00	953999.99	936000.01	937999.97	641.26	685.45	-14179775.68	-13570778.45	488,441	105	00	00	01	60	24	2052,2061,2071
952_938	0.12	2.90	478,335	952000.00	953999.99	938000.00	939999.99	638.50	731.65	-14181420.74	-14177760.20	476,895	1,253	173	14	01	260	23	2061,2071,2081
952_940	0.13	2.81	507,632	952000.00	953999.99	940000.00	941999.99	635.47	704.95	-14200859.39	-14179768.26	506,062	1,314	245	11	01	3,320	26	2071,2081,2091,2101
952_942	0.12	2.89	478,823	952000.00	953999.99	942000.00	943999.99	645.06	695.08	-14203266.89	-14181412.17	478,302	446	73	02	01	58	25	2101,2091,2081,2111
952_944	0.12	2.85	498,194	952000.00	953999.99	944000.02	945999.99	641.56	709.33	-14204899.93	-14183450.49	492,943	3,989	1,167	95	01	1,180	26	2101,2111,2091,2121
952_946	0.12	2.84	495,728	952000.00	953999.99	946000.01	947999.99	645.93	659.47	-14206889.31	-14203258.99	495,728	00	00	00	01	71	25	2121,2111,2131
952_948	0.12	2.88	485,877	952000.00	953999.99	948000.01	949999.99	649.87	729.31	-14208559.74	-14204890.41	482,055	3,321	460	41	01	1,400	25	2131,2121,2141
952_950	0.12	2.86	488,045	952000.00	953999.99	950000.00	951999.99	654.25	662.97	-14210613.46	-14206880.86	488,044	01	00	00	10	61	22	2131,2141,2151
952_952	0.11	3.09	419,373	952000.01	953999.99	952000.00	953999.99	652.87	662.02	-14368000.44	-14208550.33	419,373	00	00	00	02	75	26	2151,2141,2161
952_954	0.12	2.89	478,790	952000.00	953999.99	954000.00	955999.99	650.45	661.06	-14369629.58	-14210605.13	478,790	00	00	00	02	69	26	2151,2161,2173

0.0 Report on LAS Statistics (By Tile) - continued

TNAME	Point Density	Average GSD	Total Points	X Min	X Max	Y Min	Y Max	Z Min	Z MAX	GPS Min	GPS Max	1st Returns	2nd Returns	3rd Returns	Other Returns	Min Int	Max Int	Mean Int	Flightlines
952_956	0.18	2.37	714,189	952000.00	953999.99	956000.00	957999.99	650.14	661.66	-14380199.62	-14202676.32	714,176	13	00	00	01	56	23	
																			2173,2161,2182,2183,2192
952_958	0.20	2.26	783,221	952000.00	953999.99	958000.00	959999.99	653.48	660.90	-14380199.61	-14202674.72	783,207	14	00	00	01	48	23	
																			2192,2173,2183,2182,2202
952_960	0.12	2.87	489,319	952000.00	953999.99	960000.00	961999.99	655.19	722.55	-14380199.00	-14202673.97	484,960	3,717	590	52	01	5,100	25	
																			2192,2183,2202,2182,2212
952_962	0.13	2.74	531,549	952000.00	953999.98	962000.00	963999.99	645.00	693.11	-14208667.54	-14204800.85	531,174	358	16	01	01	2,400	30	
																			2202,2212,2222
952_964	0.13	2.75	606,340	952000.00	953999.99	964000.00	965999.99	645.11	748.78	-14210367.08	-14206521.69	529,243	52,634	20,363	4,100	01	2,000	33	
																			2212,2222,2232
952_966	0.13	2.78	574,875	952000.00	953999.99	966000.00	967999.99	653.15	744.98	-14212827.56	-14208658.49	518,308	37,964	15,248	3,355	01	5,100	43	
																			2222,2232,2242
952_968	0.14	2.71	569,640	952000.01	953999.99	968000.00	969999.99	652.90	722.63	-14370383.99	-14210357.97	544,489	18,113	6,196	842	01	1,260	40	
																			2242,2232,2252
952_970	0.13	2.76	544,302	952000.00	953999.99	970000.00	971999.99	650.69	748.07	-14372535.61	-14212818.22	524,242	14,136	4,989	935	01	2,300	36	
																			2242,2252,2262
952_972	0.12	2.86	504,219	952000.01	953999.99	972000.00	973999.99	644.59	730.04	-14374208.40	-14370376.37	487,719	12,101	3,655	744	01	920	40	
																			2262,2252,2272
952_974	0.12	2.94	476,609	952000.00	953999.99	974000.00	975999.99	645.90	731.66	-14376335.04	-14372527.93	464,076	9,956	2,268	309	01	340	45	
																			2272,2262,2282
952_976	0.12	2.89	608,481	952000.00	953999.99	976000.00	977999.99	630.96	733.08	-14380229.51	-14374200.75	480,059	79,504	39,281	9,637	01	144	43	
																			2292,2282,2272,2302
952_978	0.12	2.91	643,053	952000.00	953999.99	978000.00	979999.99	630.76	745.56	-14528106.94	-14378037.38	472,796	109,425	49,256	11,576	01	680	34	
																			2292,2302,2311
952_980	0.11	3.04	505,469	952000.00	953999.99	980000.00	981999.98	630.09	760.25	-14528106.91	-14380222.40	433,223	47,169	20,417	4,660	01	840	41	
																			2311,2302,2321
952_982	0.10	3.14	577,618	952000.00	953999.99	982000.00	983999.99	630.32	741.74	-14528106.67	-14524483.57	404,945	105,924	52,391	14,358	01	1,620	36	
																			2321,2311,2331
952_984	0.10	3.16	470,050	952000.00	953999.99	984000.00	985999.99	630.90	782.32	-14525919.11	-14522364.05	401,647	46,566	18,136	3,701	01	760	41	
																			2331,2321,2341
952_986	0.12	2.89	518,680	952000.00	953999.99	986000.02	987999.99	630.31	735.55	-14528881.25	-14522363.78	480,185	26,633	9,946	1,916	01	600	32	
																			2341,2331,2351
954_910	0.13	2.76	528,547	954000.00	955999.99	910000.00	911999.99	604.36	688.79	-14164440.57	-14158424.90	525,529	2,510	466	42	01	154	35	
																			1921,1911,1901,1931

0.0 Report on LAS Statistics (By Tile) - continued

TNAME	Point Density	Average GSD	Total Points	X Min	X Max	Y Min	Y Max	Z Min	Z MAX	GPS Min	GPS Max	1st Returns	2nd Returns	3rd Returns	Other Returns	Min Int	Max Int	Mean Int	Flightlines
954_912	0.13	2.82	503,938	954000.01	955999.99	912000.00	913999.99	606.71	613.40	-14164440.57	-13567258.46	503,938	00	00	00	01	75	38	1931,1921,1941
954_914	0.13	2.83	501,687	954000.00	955999.99	914000.00	915999.99	584.86	698.80	-14164440.59	-13567258.27	499,067	2,136	442	42	01	1,640	37	1941,1931,1951
954_916	0.13	2.77	523,614	954000.00	955999.99	916000.00	917999.99	579.76	663.17	-14176633.79	-13567258.14	521,348	1,670	512	84	01	360	37	1951,1941,1961
954_918	0.13	2.79	515,708	954000.00	955999.99	918000.00	919999.99	594.40	671.73	-14178702.07	-13569263.90	512,547	2,527	590	44	01	1,040	37	1961,1951,1971
954_920	0.13	2.79	516,658	954000.00	955999.99	920000.00	921999.99	610.97	742.82	-14180691.02	-14176625.80	513,241	2,662	675	80	01	94	34	1971,1961,1981
954_922	0.13	2.75	532,620	954000.00	955999.99	922000.00	923999.99	613.27	712.87	-14191264.17	-14178693.85	529,665	2,494	427	34	01	400	42	1981,1971,1991,2001
954_924	0.13	2.78	519,457	954000.00	955999.99	924000.00	925999.99	621.00	677.27	-14193400.90	-14180682.53	518,748	634	72	03	01	84	42	1981,1991,2001,2011
954_926	0.13	2.75	530,018	954000.00	955999.99	926000.00	927999.99	622.40	683.43	-14193400.87	-13951550.75	528,928	904	177	09	01	189	40	2001,2011,1991,2021
954_928	0.12	2.84	496,949	954000.00	955999.99	928000.00	929999.99	616.77	698.01	-14193400.31	-13951549.37	494,904	1,806	226	13	01	580	43	2021,2011,2001,2031
954_930	0.11	2.99	455,399	954000.01	955999.99	930000.00	931999.99	619.60	718.12	-13953696.17	-13951548.47	447,428	5,851	1,862	258	01	191	49	2021,2031
954_932	0.08	3.48	333,141	954000.00	955999.99	932000.00	933999.98	633.61	690.85	-13953694.77	-13568516.65	330,513	2,399	219	10	01	110	41	2031,2041,2052
954_934	0.13	2.79	525,755	954000.00	955999.99	934000.00	935999.99	627.39	688.61	-14177775.22	-13568516.64	515,584	9,848	320	03	01	260	27	2041,2052,2061
954_936	0.12	2.86	495,383	954000.00	955999.99	936000.00	937999.99	635.24	715.86	-14181425.28	-13570771.42	490,892	3,574	847	70	01	106	25	2061,2052,2071,2081
954_938	0.11	2.98	454,508	954000.00	955999.99	938000.00	939999.99	637.99	722.89	-14181427.11	-14177767.83	451,087	2,697	667	57	01	400	26	2061,2071,2081
954_940	0.11	3.02	451,995	954000.00	955999.99	940000.00	941999.97	627.27	730.58	-14200867.04	-14179761.40	438,954	10,572	2,299	170	01	240	25	2081,2071,2091,2101
954_942	0.13	2.81	506,507	954000.00	955999.99	942000.02	943999.99	640.77	697.76	-14203259.40	-14181426.67	505,430	880	184	13	01	120	27	2091,2101,2081,2111
954_944	0.13	2.77	531,728	954000.00	955999.99	944000.00	945999.99	633.96	740.95	-14204907.63	-14183443.69	520,752	8,426	2,385	165	01	112	25	2111,2101,2091,2121

0.0 Report on LAS Statistics (By Tile) - continued

TNAME	Point Density	Average GSD	Total Points	X Min	X Max	Y Min	Y Max	Z Min	Z MAX	GPS Min	GPS Max	1st Returns	2nd Returns	3rd Returns	Other Returns	Min Int	Max Int	Mean Int	Flightlines
954_946	0.12	2.87	487,928	954000.00	955999.99	946000.00	947999.99	652.33	720.95	-14206882.71	-14203252.30	486,442	1,313	164	09	01	139	28	2121,2111,2131
954_948	0.12	2.91	474,766	954000.00	955999.99	948000.00	949999.99	651.02	731.62	-14208567.39	-14204898.14	472,457	1,908	368	33	01	240	25	2121,2131,2141
954_950	0.13	2.82	519,799	954000.00	955999.99	950000.00	951999.99	652.39	721.54	-14210606.55	-14206873.97	504,348	10,998	4,037	416	01	520	23	2141,2131,2151
954_952	0.12	2.93	472,427	954000.01	955999.99	952000.00	953999.99	651.05	733.24	-14367993.57	-14208558.24	466,902	4,265	1,133	127	01	220	27	2141,2151,2161
954_954	0.12	2.86	490,841	954000.00	955999.99	954000.00	955999.99	646.20	729.33	-14369636.67	-14210598.13	488,899	1,495	410	37	01	64	27	2151,2161,2173
954_956	0.17	2.44	670,455	954000.00	955999.99	956000.00	957999.99	652.20	689.08	-14380192.59	-14367987.12	670,439	16	00	00	01	55	23	2173,2161,2183,2182
954_958	0.18	2.34	732,396	954000.00	955999.99	958000.00	959999.99	652.83	729.21	-14380192.48	-14202682.85	730,324	1,602	433	37	01	135	21	2173,2192,2183,2182,2202
954_960	0.13	2.83	501,689	954000.00	955999.99	960000.00	961999.99	656.53	862.27	-14380190.68	-14202682.09	500,500	1,068	117	04	01	83	24	2202,2192,2182,2183,2212
954_962	0.13	2.79	513,344	954000.00	955999.99	962000.00	963999.99	653.69	692.99	-14208660.17	-14204793.05	513,149	185	10	00	01	460	28	2202,2212,2222
954_964	0.12	2.86	501,930	954000.00	955999.99	964000.00	965999.99	650.12	729.29	-14210374.86	-14206530.03	489,307	10,472	1,966	185	01	2,540	35	2212,2222,2232
954_966	0.11	3.06	453,000	954000.00	955999.99	966000.00	967999.99	655.65	725.08	-14212820.16	-14208651.35	427,748	20,762	4,088	402	01	1,960	40	2232,2222,2242
954_968	0.12	2.84	524,332	954000.00	955999.98	968000.00	969999.99	656.41	740.33	-14370391.70	-14210365.69	495,969	23,075	4,597	691	01	5,100	38	2242,2232,2252
954_970	0.13	2.77	524,252	954000.00	955999.99	970000.00	971999.99	654.90	760.56	-14372528.47	-14212810.93	521,169	2,734	319	30	01	2,000	37	2252,2242,2262
954_972	0.13	2.81	510,987	954000.00	955999.99	972000.00	973999.99	652.48	728.33	-14374215.52	-14370384.17	505,101	4,568	1,158	160	01	600	39	2262,2252,2272
954_974	0.12	2.95	465,431	954000.00	955999.99	974000.02	975999.99	648.99	718.78	-14378051.45	-14372520.67	458,989	4,596	1,592	254	01	780	47	2262,2272,2282,2292
954_976	0.12	2.90	598,500	954000.00	955999.99	976000.00	977999.99	630.96	737.68	-14380222.51	-14376320.05	477,264	77,359	35,048	8,829	01	1,180	43	2292,2282,2302
954_978	0.13	2.80	550,489	954000.00	955999.99	978000.00	979999.99	639.40	755.41	-14528099.28	-14378044.93	512,163	23,665	11,190	3,471	01	1,040	39	2292,2302,2311

0.0 Report on LAS Statistics (By Tile) - continued

TNAME	Point Density	Average GSD	Total Points	X Min	X Max	Y Min	Y Max	Z Min	Z MAX	GPS Min	GPS Max	1st Returns	2nd Returns	3rd Returns	Other Returns	Min Int	Max Int	Mean Int	Flightlines
954_980	0.12	2.92	540,652	954000.01	955999.99	980000.00	981999.99	632.18	750.22	-14528099.25	-14380215.20	467,757	45,727	21,326	5,842	01	5,100	41	2311,2302,2321
954_982	0.12	2.86	533,372	954000.01	955999.99	982000.00	983999.99	633.43	737.27	-14528099.13	-14524475.91	488,743	27,288	13,742	3,599	01	96	45	2311,2321,2331
954_984	0.13	2.73	571,899	954000.00	955999.99	984000.01	985999.98	633.02	817.22	-14525926.79	-14522371.75	537,282	22,287	10,004	2,326	01	115	45	2331,2321,2341
954_986	0.12	2.84	618,725	954000.00	955999.99	986000.00	987999.99	631.10	803.49	-14528873.76	-14522371.47	497,058	79,940	34,511	7,216	01	1,180	31	2341,2331,2351
956_910	0.13	2.78	518,144	956000.00	957999.99	910000.00	911999.99	600.35	694.46	-14164432.95	-14158432.70	518,049	94	01	00	01	70	37	1921,1901,1911,1931
956_912	0.13	2.81	505,630	956000.01	957999.99	912000.00	913999.99	606.02	656.59	-14164432.93	-13567265.67	505,196	315	109	10	01	73	35	1931,1921,1941
956_914	0.13	2.83	509,388	956000.00	957999.98	914000.01	915999.99	591.02	672.75	-14164432.91	-13567265.53	501,098	6,351	1,723	216	01	200	35	1931,1941,1951
956_916	0.13	2.83	502,836	956000.00	957999.99	916000.00	917999.99	582.77	652.20	-14176641.40	-13567265.47	499,890	2,282	601	63	01	81	37	1941,1951,1961
956_918	0.12	2.84	510,404	956000.00	957999.99	918000.00	919999.99	592.07	693.70	-14178694.66	-13569256.42	497,630	9,056	3,259	459	01	81	34	1951,1961,1971
956_920	0.12	2.90	478,898	956000.00	957999.99	920000.00	921999.99	602.21	670.41	-14180698.32	-14176633.56	474,502	3,646	703	47	01	73	36	1971,1961,1981
956_922	0.13	2.79	516,045	956000.00	957999.99	922000.00	923999.99	611.40	717.04	-14191277.33	-14178687.31	515,526	510	08	01	01	5,100	40	1971,1981,1991,2001
956_924	0.13	2.78	517,264	956000.00	957999.99	924000.00	925999.99	616.15	628.65	-14193393.87	-14180690.68	517,263	01	00	00	03	81	39	1991,1981,2001,2011
956_926	0.13	2.80	509,442	956000.00	957999.99	926000.00	927999.99	618.40	655.57	-14193393.81	-13951558.60	509,270	172	00	00	01	140	46	2001,2011,1991,2021
956_928	0.13	2.75	530,393	956000.00	957999.98	928000.00	929999.99	617.27	677.29	-14193392.93	-13951557.41	530,334	36	16	07	01	112	45	2011,2021,2001,2031
956_930	0.11	2.98	456,935	956000.00	957999.99	930000.00	931999.99	613.25	695.45	-13953688.61	-13951556.65	451,790	3,804	1,133	208	01	107	49	2031,2021
956_932	0.09	3.41	349,573	956000.01	957999.98	932000.00	933999.99	616.62	711.76	-13953687.19	-13568523.54	344,710	3,365	1,277	221	01	93	29	2031,2041,2052
956_934	0.12	2.87	486,978	956000.00	957999.99	934000.00	935999.98	617.58	660.03	-14177782.34	-13568523.53	486,954	24	00	00	01	460	27	2041,2052,2061

0.0 Report on LAS Statistics (By Tile) - continued

TNAME	Point Density	Average GSD	Total Points	X Min	X Max	Y Min	Y Max	Z Min	Z MAX	GPS Min	GPS Max	1st Returns	2nd Returns	3rd Returns	Other Returns	Min Int	Max Int	Mean Int	Flightlines
956_936	0.12	2.93	468,886	956000.00	957999.99	936000.00	937999.99	625.77	707.06	-14179762.16	-13570764.24	465,987	2,230	625	44	01	104	27	2061,2052,2071
956_938	0.12	2.95	471,327	956000.00	957999.99	938000.00	939999.99	631.57	716.11	-14181434.38	-14177775.15	459,531	9,141	2,486	169	01	51	25	2061,2071,2081
956_940	0.12	2.88	522,889	956000.00	957999.99	940000.00	941999.99	619.35	727.69	-14200875.45	-14179754.86	482,023	33,285	7,153	428	01	600	24	2071,2081,2091,2101
956_942	0.12	2.85	521,611	956000.02	957999.99	942000.00	943999.99	626.38	744.07	-14203253.46	-14181427.04	492,464	22,411	6,197	539	01	5,100	28	2101,2091,2081,2111
956_944	0.13	2.80	572,843	956000.01	957999.98	944000.00	945999.99	629.80	746.14	-14204914.95	-14183443.03	511,041	46,085	14,214	1,503	01	192	24	2111,2101,2091,2121
956_946	0.11	2.96	482,095	956000.00	957999.98	946000.00	947999.99	639.30	731.40	-14206875.73	-14203245.64	456,657	18,743	6,069	626	01	55	25	2121,2111,2131
956_948	0.12	2.94	465,216	956000.00	957999.99	948000.00	949999.98	649.08	726.32	-14208574.78	-14204906.08	464,316	892	08	00	01	55	26	2131,2121,2141
956_950	0.12	2.86	492,529	956000.00	957999.99	950000.00	951999.99	651.95	727.80	-14210599.66	-14206867.22	490,433	1,648	420	28	01	56	26	2131,2141,2151
956_952	0.12	2.90	498,061	956000.00	957999.99	952000.00	953999.98	640.01	745.35	-1436986.69	-14208565.87	476,575	15,801	5,106	579	01	940	26	2141,2151,2161
956_954	0.12	2.89	558,143	956000.00	957999.99	954000.00	955999.99	637.50	750.37	-14369643.88	-14210591.09	479,169	56,880	19,655	2,439	01	70	25	2151,2161,2173
956_956	0.16	2.50	669,974	956000.00	957999.99	956000.02	957999.99	642.46	732.13	-14380185.53	-14367980.35	641,457	21,705	6,192	620	01	113	24	2173,2161,2182,2183
956_958	0.18	2.33	736,075	956000.00	957999.99	958000.00	959999.99	655.63	699.57	-14380185.40	-14202690.53	735,895	178	02	00	01	83	23	2192,2182,2183,2173,2202
956_960	0.13	2.77	520,582	956000.00	957999.99	960000.00	961999.99	656.56	691.67	-14380185.22	-14202689.82	520,448	131	03	00	01	69	24	2192,2182,2202,2183,2212
956_962	0.13	2.74	532,311	956000.00	957999.99	962000.00	963999.99	655.70	665.38	-14208652.94	-14204785.54	532,311	00	00	00	13	62	27	2202,2212,2222
956_964	0.13	2.78	525,006	956000.00	957999.99	964000.00	965999.99	656.33	718.26	-14210382.72	-14206537.85	518,706	5,197	996	107	01	1,640	33	2212,2222,2232
956_966	0.13	2.80	509,531	956000.00	957999.99	966000.00	967999.99	658.87	665.31	-14212812.78	-14208644.09	509,531	00	00	00	13	89	43	2232,2222,2242
956_968	0.13	2.80	512,722	956000.00	957999.99	968000.01	969999.99	658.45	721.82	-14370398.40	-14210373.47	509,008	3,239	447	28	01	1,420	39	2242,2232,2252

0.0 Report on LAS Statistics (By Tile) - continued

TNAME	Point Density	Average GSD	Total Points	X Min	X Max	Y Min	Y Max	Z Min	Z MAX	GPS Min	GPS Max	1st Returns	2nd Returns	3rd Returns	Other Returns	Min Int	Max Int	Mean Int	Flightlines
956_970	0.12	2.91	475,306	956000.00	957999.99	970000.00	971999.99	655.15	740.74	-14372521.23	-14212803.73	473,589	1,427	274	16	01	3,020	40	2242,2252,2262
956_972	0.12	2.86	490,920	956000.00	957999.99	972000.00	973999.99	647.80	697.79	-14374222.77	-14370391.77	488,843	1,846	219	12	01	3,600	43	2262,2252,2272
956_974	0.11	2.99	465,272	956000.00	957999.99	974000.02	975999.99	634.87	719.74	-14378056.40	-14372513.44	447,931	12,507	4,154	680	01	5,100	49	2272,2262,2282,2292
956_976	0.12	2.84	650,896	956000.01	957999.99	976000.00	977999.99	631.20	752.00	-14380215.59	-14374220.82	495,834	91,132	49,692	14,238	01	103	41	2292,2282,2272,2302
956_978	0.13	2.78	725,987	956000.00	957999.99	978000.00	979999.99	631.11	747.98	-14528092.30	-14376312.90	519,570	132,434	60,236	13,747	01	104	31	2292,2302,2282,2311
956_980	0.12	2.84	521,755	956000.00	957999.99	980000.00	981999.99	632.36	743.62	-14528092.22	-14380208.19	496,771	16,456	6,744	1,784	01	132	40	2302,2311,2321
956_982	0.12	2.90	498,839	956000.00	957999.99	982000.00	983999.99	647.15	748.39	-14528091.97	-14524468.64	477,018	13,131	6,489	2,201	01	1,540	45	2311,2321,2331
956_984	0.13	2.82	547,557	956000.00	957999.99	984000.00	985999.99	648.70	749.21	-14525934.03	-14522379.52	504,433	28,255	11,755	3,114	01	1,000	37	2321,2331,2341
956_986	0.12	2.95	473,471	956000.00	957999.99	986000.00	987999.99	640.40	818.32	-14528866.47	-14522379.22	461,105	9,760	2,357	249	01	5,100	32	2331,2341,2351
958_910	0.13	2.77	519,791	958000.00	959999.99	910000.00	911999.99	600.98	641.52	-14164425.33	-14158440.26	519,717	66	08	00	01	101	33	1921,1911,1901,1931
958_912	0.12	2.84	497,743	958000.00	959999.99	912000.00	913999.99	592.40	662.53	-14164425.35	-13567273.10	497,249	387	90	17	01	74	36	1931,1921,1941
958_914	0.12	2.87	492,886	958000.00	959999.99	914000.00	915999.99	593.75	680.90	-14164425.35	-13567272.99	485,300	5,648	1,755	183	01	112	35	1931,1941,1951
958_916	0.13	2.80	546,725	958000.00	959999.99	916000.00	917999.99	584.38	700.36	-14176649.13	-13567272.93	508,912	24,683	10,748	2,382	01	66	34	1951,1941,1961
958_918	0.13	2.78	600,640	958000.00	959999.99	918000.01	919999.99	584.99	690.66	-14178687.98	-13569249.24	516,510	58,433	22,111	3,586	01	160	31	1951,1961,1971
958_920	0.13	2.82	513,068	958000.00	959999.99	920000.00	921999.99	595.39	680.65	-14180706.35	-14176641.08	503,334	7,244	2,129	361	01	124	38	1971,1961,1981
958_922	0.13	2.77	525,134	958000.00	959999.99	922000.00	923999.99	606.69	679.66	-14182766.92	-14178680.34	522,534	1,964	570	66	01	143	42	1971,1981,1991
958_924	0.13	2.77	522,415	958000.01	959999.99	924000.01	925999.99	612.99	628.89	-14193385.89	-14180698.27	522,413	02	00	00	01	80	44	1991,1981,2001,2011

0.0 Report on LAS Statistics (By Tile) - continued

TNAME	Point Density	Average GSD	Total Points	X Min	X Max	Y Min	Y Max	Z Min	Z MAX	GPS Min	GPS Max	1st Returns	2nd Returns	3rd Returns	Other Returns	Min Int	Max Int	Mean Int	Flightlines
958_926	0.13	2.81	514,661	958000.00	959999.99	926000.00	927999.99	600.13	694.89	-14193385.86	-13951566.76	505,733	6,795	1,859	274	01	2,020	39	2001,2011,1991,2021
958_928	0.13	2.81	515,412	958000.00	959999.99	928000.00	929999.99	581.52	692.63	-14193384.85	-13951565.56	507,388	5,004	2,440	580	01	161	43	2021,2011,2001,2031
958_930	0.11	2.96	460,614	958000.00	959999.99	930000.00	931999.99	609.15	694.09	-14193377.29	-13951564.68	456,478	2,863	1,089	184	01	104	46	2021,2031,2011
958_932	0.09	3.42	360,696	958000.00	959999.99	932000.00	933999.99	602.15	694.55	-13953679.70	-13568530.40	342,877	12,484	4,555	780	01	960	34	2031,2041,2052
958_934	0.12	2.93	482,567	958000.01	959999.99	934000.01	935999.99	607.15	708.85	-14177789.55	-13568530.42	466,088	12,920	3,253	306	01	56	25	2041,2052,2061
958_936	0.12	2.93	516,497	958000.00	959999.99	936000.01	937999.99	607.64	709.15	-14179755.39	-13570757.32	466,506	39,904	9,357	730	01	5,100	24	2061,2052,2071
958_938	0.11	2.96	498,416	958000.00	959999.98	938000.01	939999.99	610.51	725.93	-14181441.72	-14177782.44	455,347	33,881	8,562	626	01	380	25	2061,2071,2081
958_940	0.12	2.85	542,626	958000.00	959999.99	940000.00	941999.99	610.80	715.20	-14200879.74	-14179748.25	492,883	38,632	10,309	802	01	420	25	2071,2081,2091,2101
958_942	0.13	2.77	533,150	958000.00	959999.99	942000.00	943999.99	617.50	713.52	-14203246.88	-14181434.07	522,542	8,025	2,322	261	01	1,820	28	2091,2081,2101,2111
958_944	0.11	2.99	497,322	958000.00	959999.99	944000.00	945999.99	622.47	738.54	-14204922.71	-14183432.60	446,474	38,388	11,373	1,087	01	1,040	25	2101,2111,2091,2121
958_946	0.12	2.87	498,783	958000.00	959999.99	946000.00	947999.99	628.69	735.59	-14206868.84	-14203238.69	485,149	10,183	3,113	338	01	58	25	2111,2121,2131
958_948	0.12	2.85	495,219	958000.00	959999.99	948000.01	949999.99	643.65	722.13	-14208582.46	-14204913.58	492,194	2,625	366	34	01	98	25	2121,2131,2141
958_950	0.12	2.89	478,712	958000.00	959999.99	950000.00	951999.99	643.90	695.02	-14210592.77	-14206860.39	478,346	311	54	01	01	75	24	2141,2131,2151
958_952	0.12	2.86	582,885	958000.00	959999.99	952000.00	953999.99	624.21	730.55	-14367980.25	-14208573.20	490,043	71,831	19,244	1,767	01	2,780	23	2151,2141,2161
958_954	0.12	2.91	626,835	958000.00	959999.99	954000.00	955999.99	621.02	744.89	-14369651.05	-14210584.20	472,229	117,755	33,883	2,968	01	5,100	20	2161,2151,2173
958_956	0.16	2.52	839,124	958000.00	959999.99	956000.01	957999.99	625.75	753.34	-14380178.38	-14367973.03	631,278	155,925	47,220	4,701	01	1,300	19	2173,2161,2183,2182
958_958	0.18	2.33	805,698	958000.00	959999.99	958000.00	959999.99	633.11	733.85	-14380178.28	-14202698.47	735,044	55,175	14,293	1,186	01	2,900	23	2173,2183,2192,2182,2202

0.0 Report on LAS Statistics (By Tile) - continued

TNAME	Point Density	Average GSD	Total Points	X Min	X Max	Y Min	Y Max	Z Min	Z MAX	GPS Min	GPS Max	1st Returns	2nd Returns	3rd Returns	Other Returns	Min Int	Max Int	Mean Int	Flightlines
958_960	0.13	2.81	569,006	958000.00	959999.99	960000.00	961999.99	640.07	746.92	-14380178.16	-14202697.92	506,465	43,577	16,326	2,638	01	500	23	
																			2192,2202,2182,2183,2212
958_962	0.14	2.71	595,823	958000.00	959999.99	962000.00	963999.99	643.27	747.54	-14208645.59	-14204777.95	543,041	37,267	13,447	2,068	01	198	27	
																			2202,2212,2222
958_964	0.13	2.81	509,550	958000.00	959999.99	964000.00	965999.99	647.52	722.54	-14210390.41	-14206546.12	506,847	2,101	539	63	01	172	36	
																			2212,2222,2232
958_966	0.12	2.84	497,693	958000.01	959999.99	966000.00	967999.99	650.95	682.63	-14212805.46	-14208636.62	497,591	101	01	00	01	104	47	
																			2232,2222,2242
958_968	0.13	2.78	517,310	958000.00	959999.99	968000.00	969999.99	653.52	693.47	-14370406.17	-14210381.13	517,264	46	00	00	01	99	34	
																			2232,2242,2252
958_970	0.13	2.80	516,467	958000.01	959999.99	970000.01	971999.99	651.93	739.74	-14372513.97	-14212796.53	511,258	3,768	1,236	205	01	1,520	38	
																			2242,2252,2262
958_972	0.12	2.88	485,003	958000.00	959999.99	972000.00	973999.99	650.27	705.45	-14374230.12	-14370398.58	483,515	1,289	189	10	01	88	41	
																			2252,2262,2272
958_974	0.11	3.01	446,887	958000.00	959999.99	974000.00	975999.99	649.33	730.01	-14376313.52	-14372506.06	442,858	2,967	916	146	01	2,000	49	
																			2272,2262,2282
958_976	0.12	2.88	492,544	958000.01	959999.99	976000.00	977999.98	635.40	721.49	-14380208.44	-14374222.93	483,036	6,555	2,373	580	01	2,340	54	
																			2272,2282,2292,2302
958_978	0.14	2.68	575,073	958000.00	959999.99	978000.00	979999.99	638.59	737.43	-14528085.04	-14376306.12	557,523	12,786	4,123	641	01	640	44	
																			2292,2302,2282,2311
958_980	0.14	2.73	569,250	958000.00	959999.99	980000.01	981999.99	632.48	842.54	-14528084.93	-14380201.02	538,066	23,118	7,009	1,057	01	1,060	45	
																			2302,2311,2321
958_982	0.13	2.83	532,378	958000.01	959999.99	982000.01	983999.99	635.52	734.05	-14528084.54	-14524461.18	499,063	21,902	9,307	2,106	01	96	46	
																			2311,2321,2331
958_984	0.13	2.83	500,559	958000.00	959999.99	984000.00	985999.99	652.07	707.82	-14525941.41	-14522386.59	500,360	144	44	11	01	87	40	
																			2321,2331,2341
958_986	0.12	2.91	481,458	958000.00	959999.98	986000.00	987999.99	653.77	856.22	-14528859.15	-14522386.43	471,023	7,857	2,219	359	01	200	35	
																			2341,2331,2351
958_988	0.13	2.77	564,712	958000.00	959999.99	988000.00	989999.99	640.71	742.86	-14528859.00	-14522386.40	522,106	34,491	7,584	531	01	1,600	26	
																			2351,2341,2361
960_910	0.13	2.82	506,312	960000.00	961999.99	910000.00	911999.99	594.52	661.25	-14164417.86	-14158448.91	504,501	1,459	321	31	01	91	32	
																			1921,1911,1901,1931
960_912	0.13	2.77	522,311	960000.00	961999.98	912000.00	913999.99	600.19	635.36	-14164417.86	-13567280.65	522,305	06	00	00	03	840	36	
																			1921,1931,1941

0.0 Report on LAS Statistics (By Tile) - continued

TNAME	Point Density	Average GSD	Total Points	X Min	X Max	Y Min	Y Max	Z Min	Z MAX	GPS Min	GPS Max	1st Returns	2nd Returns	3rd Returns	Other Returns	Min Int	Max Int	Mean Int	Flightlines
960_914	0.12	2.85	502,236	960000.00	961999.99	914000.00	915999.99	592.77	686.94	-14164417.85	-13567280.32	492,378	6,650	2,662	546	01	240	37	1931,1941,1951
960_916	0.12	2.87	602,328	960000.00	961999.99	916000.00	917999.99	574.15	687.98	-14176656.77	-13567280.14	486,070	81,105	30,054	5,099	01	68	30	1951,1941,1961
960_918	0.13	2.75	604,720	960000.00	961999.99	918000.00	919999.99	579.84	677.57	-14178680.97	-13569242.12	527,643	55,412	18,885	2,780	01	87	31	1951,1961,1971
960_920	0.13	2.78	534,065	960000.00	961999.99	920000.00	921999.99	593.95	705.07	-14180714.47	-14176648.81	518,257	11,070	4,021	717	01	117	37	1961,1971,1981
960_922	0.13	2.82	512,295	960000.00	961999.99	922000.01	923999.99	609.51	698.62	-14191292.57	-14178672.78	502,670	6,840	2,371	414	01	740	38	1981,1971,1991,2001
960_924	0.12	2.87	514,431	960000.00	961999.99	924000.00	925999.99	590.20	687.45	-14191292.72	-14180705.98	485,217	20,845	7,314	1,055	01	198	40	1981,1991,2001
960_926	0.11	2.99	515,325	960000.00	961999.99	926000.00	927999.99	580.27	687.43	-14193378.48	-13951574.91	446,775	46,039	18,892	3,619	01	1,100	40	1991,2001,2011,2021
960_928	0.13	2.81	785,204	960000.00	961999.99	928000.00	929999.99	583.44	705.06	-14193377.69	-13951573.78	506,729	179,737	81,176	17,562	01	220	30	2011,2021,2001,2031
960_930	0.12	2.95	607,230	960000.00	961999.99	930000.00	931999.99	588.77	705.66	-14193376.93	-13951572.96	459,367	90,709	45,569	11,585	01	1,600	36	2031,2021,2011
960_932	0.08	3.45	424,255	960000.00	961999.97	932000.00	933999.99	593.06	712.05	-13953672.14	-13568537.15	336,854	66,444	19,209	1,748	01	360	28	2031,2041,2052
960_934	0.12	2.92	566,946	960000.00	961999.99	934000.00	935999.99	595.15	712.37	-14177796.63	-13568537.15	469,516	74,641	20,949	1,840	01	2,900	22	2041,2052,2061
960_936	0.11	3.03	454,912	960000.00	961999.99	936000.00	937999.98	602.51	712.21	-14179748.70	-13570750.09	437,045	14,022	3,538	307	01	760	25	2061,2052,2071
960_938	0.11	2.98	492,941	960000.00	961999.99	938000.01	939999.99	605.87	717.82	-14181449.01	-14177789.53	451,400	32,227	8,558	756	01	5,100	28	2061,2071,2081
960_940	0.12	2.89	483,162	960000.00	961999.97	940000.01	941999.99	617.27	708.28	-14183431.67	-14179741.65	478,732	3,649	728	53	01	640	27	2081,2071,2091
960_942	0.11	3.07	424,740	960000.00	961999.99	942000.00	943999.99	633.90	645.27	-14203240.25	-14181441.33	424,740	00	00	00	11	65	27	2091,2081,2101,2111
960_944	0.11	2.96	456,837	960000.01	961999.99	944000.00	945999.99	634.40	676.37	-14204930.18	-14200881.95	456,834	03	00	00	01	55	26	2101,2111,2121
960_946	0.12	2.85	492,072	960000.00	961999.99	946000.01	947999.97	633.32	720.26	-14206862.15	-14203232.09	490,996	1,064	12	00	01	56	24	2111,2121,2131

0.0 Report on LAS Statistics (By Tile) - continued

TNAME	Point Density	Average GSD	Total Points	X Min	X Max	Y Min	Y Max	Z Min	Z MAX	GPS Min	GPS Max	1st Returns	2nd Returns	3rd Returns	Other Returns	Min Int	Max Int	Mean Int	Flightlines
960_948	0.13	2.78	520,317	960000.00	961999.99	948000.00	949999.99	637.40	725.39	-14208590.41	-14204921.31	518,155	1,688	431	43	01	260	25	2121,2131,2141
960_950	0.12	2.84	498,382	960000.00	961999.99	950000.00	951999.99	642.00	695.70	-14210585.91	-14206853.07	497,657	614	108	03	01	108	24	2141,2131,2151
960_952	0.12	2.93	465,289	960000.00	961999.99	952000.00	953999.99	639.20	714.05	-14367973.99	-14208580.74	464,780	447	59	03	01	58	24	2151,2141,2161
960_954	0.12	2.87	679,325	960000.00	961999.99	954000.00	955999.99	610.11	743.29	-14369658.14	-14210577.17	487,199	149,634	39,254	3,238	01	1,180	20	2151,2161,2173
960_956	0.16	2.49	745,444	960000.00	961999.99	956000.00	957999.98	623.70	749.12	-14380171.20	-14367966.74	647,886	73,908	21,635	2,015	01	71	24	2173,2161,2182,2183
960_958	0.19	2.28	798,224	960000.00	961999.99	958000.00	959999.99	638.00	739.60	-14380171.08	-14202705.94	769,339	22,379	5,970	536	01	187	23	2173,2192,2182,2183,2202
960_960	0.13	2.73	536,243	960000.00	961999.99	960000.00	961999.99	650.12	668.50	-14380170.59	-14202705.34	536,241	02	00	00	01	61	26	2202,2192,2183,2182,2212
960_962	0.13	2.74	534,256	960000.00	961999.99	962000.00	963999.99	653.05	709.08	-14208638.44	-14204770.24	533,510	528	198	20	01	66	29	2212,2202,2222
960_964	0.13	2.78	523,521	960000.00	961999.99	964000.00	965999.99	651.82	730.94	-14210398.10	-14206554.00	518,328	3,709	1,319	165	01	760	34	2222,2212,2232
960_966	0.13	2.81	509,668	960000.00	961999.99	966000.00	967999.99	659.60	732.93	-14212798.32	-14208629.65	507,419	1,737	440	72	01	1,540	43	2232,2222,2242
960_968	0.12	2.86	488,318	960000.00	961999.99	968000.00	969999.99	658.81	704.16	-14370413.60	-14210388.85	487,586	602	126	04	01	89	41	2242,2232,2252
960_970	0.12	2.85	492,920	960000.00	961999.99	970000.00	971999.99	657.49	717.09	-14372506.62	-14212789.01	492,246	611	62	01	01	4,920	38	2252,2242,2262
960_972	0.13	2.77	527,247	960000.00	961999.99	972000.00	973999.99	661.39	733.87	-14374237.30	-14370406.35	520,840	4,120	1,848	439	01	740	36	2262,2252,2272
960_974	0.12	2.87	515,450	960000.01	961999.99	974000.00	975999.99	652.46	743.79	-14378074.69	-14372498.63	487,393	18,541	7,719	1,797	01	168	48	2262,2272,2282,2292
960_976	0.13	2.80	575,907	960000.00	961999.99	976000.00	977999.99	642.30	747.44	-14380201.01	-14374230.02	508,884	39,659	21,371	5,993	01	107	47	2282,2272,2292,2302
960_978	0.12	2.88	508,984	960000.00	961999.99	978000.01	979999.99	653.25	739.24	-14528076.87	-14376305.73	481,461	17,526	8,125	1,872	01	98	38	2292,2282,2302,2311
960_980	0.12	2.87	492,196	960000.00	961999.99	980000.00	981999.99	650.02	720.62	-14528076.78	-14380193.76	486,646	4,440	961	149	01	280	42	2302,2311,2321

0.0 Report on LAS Statistics (By Tile) - continued

TNAME	Point Density	Average GSD	Total Points	X Min	X Max	Y Min	Y Max	Z Min	Z MAX	GPS Min	GPS Max	1st Returns	2nd Returns	3rd Returns	Other Returns	Min Int	Max Int	Mean Int	Flightlines
960_982	0.13	2.82	568,285	960000.00	961999.99	982000.00	983999.99	638.52	858.63	-14528076.27	-14524453.49	502,834	43,682	17,988	3,781	01	3,920	44	2311,2321,2331
960_984	0.13	2.76	528,343	960000.00	961999.99	984000.00	985999.98	656.58	794.60	-14525949.18	-14522393.78	524,881	2,847	563	52	01	3,300	43	2321,2331,2341
960_986	0.13	2.81	507,988	960000.00	961999.99	986000.00	987999.99	660.34	718.51	-14528851.66	-14522393.52	507,239	691	54	04	01	320	34	2341,2331,2351
960_988	0.13	2.81	507,116	960000.00	961999.99	988000.00	989999.99	653.74	672.05	-14528851.52	-14522393.43	507,116	00	00	00	01	56	27	2341,2351,2361
962_910	0.13	2.75	527,388	962000.00	963999.99	910000.00	911999.99	594.90	620.10	-14164410.38	-14158455.86	527,388	00	00	00	01	66	34	1921,1911,1901,1931
962_912	0.13	2.78	517,471	962000.00	963999.99	912000.00	913999.99	590.40	661.03	-14164410.40	-13567288.04	516,861	524	82	04	01	73	38	1921,1931,1941
962_914	0.12	2.88	500,469	962000.00	963999.99	914000.00	915999.99	585.63	685.81	-14164410.40	-13567287.76	481,592	14,370	3,940	567	01	2,740	36	1941,1931,1951
962_916	0.12	2.89	684,688	962000.00	963999.99	916000.00	917999.99	567.02	690.19	-14176664.47	-13567287.63	479,800	143,807	52,733	8,348	01	380	25	1951,1941,1961
962_918	0.12	2.86	552,677	962000.01	963999.99	918000.00	919999.99	566.37	700.57	-14178673.41	-13569235.03	488,225	43,320	17,733	3,399	01	560	33	1961,1951,1971
962_920	0.13	2.77	639,830	962000.00	963999.99	920000.00	921999.99	568.23	705.61	-14180722.54	-14176656.60	521,804	76,204	34,132	7,690	01	280	32	1971,1961,1981
962_922	0.14	2.65	649,159	962000.00	963999.99	922000.00	923999.99	571.59	707.55	-14191296.15	-14178665.77	568,067	52,383	23,563	5,146	01	124	39	1981,1971,1991,2001
962_924	0.13	2.73	740,921	962000.00	963999.99	924000.00	925999.99	574.25	710.00	-14191300.42	-14180713.90	535,133	136,017	57,521	12,250	01	2,320	32	1981,1991,2001
962_926	0.12	2.87	628,768	962000.00	963999.98	926000.00	927999.99	580.77	705.88	-14193371.44	-13951582.91	485,544	96,410	39,147	7,667	01	5,100	31	2011,2001,1991,2021
962_928	0.14	2.71	643,029	962000.00	963999.99	928000.00	929999.99	585.65	706.23	-14193370.73	-13951581.75	545,785	62,153	28,556	6,535	01	122	38	2021,2011,2031
962_930	0.11	2.96	570,292	962000.00	963999.99	930000.01	931999.99	587.01	708.20	-14193369.69	-13951580.93	456,877	67,296	35,095	11,024	01	191	42	2031,2021,2011
962_932	0.08	3.46	373,235	962000.00	963999.98	932000.01	933999.99	591.58	700.23	-13953664.56	-13568543.87	335,023	24,079	11,134	2,999	01	90	31	2031,2041,2052
962_934	0.12	2.94	517,962	962000.00	963999.99	934000.00	935999.99	599.52	715.07	-14177803.87	-13568543.86	464,166	41,466	11,415	915	01	800	22	2041,2052,2061

0.0 Report on LAS Statistics (By Tile) - continued

TNAME	Point Density	Average GSD	Total Points	X Min	X Max	Y Min	Y Max	Z Min	Z MAX	GPS Min	GPS Max	1st Returns	2nd Returns	3rd Returns	Other Returns	Min Int	Max Int	Mean Int	Flightlines
962_936	0.12	2.94	498,434	962000.00	963999.99	936000.00	937999.99	602.05	703.92	-14179742.01	-13570743.06	462,005	28,606	7,228	595	01	980	23	2052,2061,2071
962_938	0.12	2.86	522,695	962000.00	963999.99	938000.00	939999.99	604.87	709.40	-14181456.02	-14177796.42	488,689	26,480	6,956	570	01	1,440	25	2061,2071,2081
962_940	0.11	2.97	456,580	962000.01	963999.99	940000.01	941999.99	621.51	684.69	-14200897.02	-14179734.42	454,230	2,081	261	08	01	137	27	2071,2081,2091,2101
962_942	0.13	2.81	505,874	962000.00	963999.99	942000.00	943999.99	627.06	688.75	-14203232.36	-14181448.62	505,051	717	106	00	01	58	26	2081,2101,2091,2111
962_944	0.12	2.87	501,205	962000.00	963999.97	944000.00	945999.99	620.12	727.05	-14204937.82	-14183417.24	486,440	11,244	3,207	314	01	131	26	2101,2111,2091,2121
962_946	0.12	2.88	500,202	962000.00	963999.99	946000.00	947999.99	624.02	720.71	-14206855.06	-14203225.31	481,090	15,345	3,488	279	01	54	23	2121,2111,2131
962_948	0.13	2.73	574,327	962000.00	963999.99	948000.00	949999.99	625.77	733.91	-14208598.29	-14204928.72	536,634	28,051	8,672	970	01	1,220	23	2121,2131,2141
962_950	0.13	2.79	520,509	962000.01	963999.99	950000.00	951999.99	639.77	737.48	-14210578.82	-14206845.99	513,180	5,550	1,611	168	01	56	23	2131,2141,2151
962_952	0.12	2.87	485,155	962000.00	963999.99	952000.00	953999.99	640.23	711.22	-14367967.01	-14208588.62	484,983	129	39	04	01	55	25	2151,2141,2161
962_954	0.12	2.86	587,985	962000.00	963999.99	954000.00	955999.99	601.31	777.45	-14369665.03	-14210570.28	489,940	75,228	20,721	2,096	01	79	26	2161,2151,2173
962_956	0.16	2.49	803,094	962000.00	963999.99	956000.00	957999.99	601.68	830.31	-14380164.14	-14367958.73	643,750	126,295	30,525	2,524	01	5,100	23	2173,2161,2182,2183
962_958	0.19	2.30	845,352	962000.00	963999.99	958000.00	959999.98	627.13	771.29	-14380164.02	-14202714.55	759,207	69,294	15,513	1,338	01	360	23	2182,2192,2183,2173,2202
962_960	0.13	2.75	535,149	962000.00	963999.99	960000.00	961999.99	650.68	746.42	-14380163.84	-14202713.92	527,532	5,670	1,720	227	01	105	26	2202,2183,2192,2182,2212
962_962	0.14	2.72	545,527	962000.00	963999.99	962000.00	963999.99	658.99	720.96	-14208631.35	-14204762.77	541,360	3,366	766	35	01	97	30	2202,2212,2222
962_964	0.13	2.75	530,002	962000.00	963999.99	964000.00	965999.98	657.13	729.65	-14210405.90	-14206561.73	528,420	1,257	287	38	01	87	38	2212,2222,2232
962_966	0.13	2.76	528,135	962000.00	963999.99	966000.00	967999.98	663.14	747.90	-14212791.08	-14208622.47	526,160	1,367	509	99	01	99	44	2222,2232,2242
962_968	0.13	2.83	519,433	962000.00	963999.99	968000.00	969999.99	662.62	755.98	-14370420.55	-14210396.62	498,641	14,712	5,263	817	01	1,000	44	2242,2232,2252

0.0 Report on LAS Statistics (By Tile) - continued

TNAME	Point Density	Average GSD	Total Points	X Min	X Max	Y Min	Y Max	Z Min	Z MAX	GPS Min	GPS Max	1st Returns	2nd Returns	3rd Returns	Other Returns	Min Int	Max Int	Mean Int	Flightlines
962_970	0.12	2.94	492,411	962000.00	963999.99	970000.00	971999.99	661.34	753.56	-14372499.19	-14212781.55	462,910	19,356	8,406	1,739	01	174	42	2242,2252,2262
962_972	0.13	2.83	503,667	962000.01	963999.99	972000.00	973999.99	662.09	793.10	-14374244.39	-14370413.53	499,990	2,810	742	125	01	106	41	2262,2252,2272
962_974	0.12	2.85	513,150	962000.00	963999.99	974000.00	975999.98	653.23	736.05	-14378075.95	-14372491.51	493,901	13,184	5,060	1,005	01	480	46	2272,2282,2262,2292
962_976	0.12	2.88	523,359	962000.00	963999.99	976000.00	977999.99	645.70	743.58	-14380193.92	-14376291.54	482,749	22,529	13,469	4,612	01	109	46	2282,2292,2302
962_978	0.12	2.89	487,207	962000.00	963999.99	978000.00	979999.99	657.53	734.59	-14528069.66	-14378074.56	479,194	4,873	2,526	614	01	102	37	2302,2292,2311
962_980	0.12	2.84	496,790	962000.00	963999.99	980000.00	981999.99	648.74	725.39	-14528069.61	-14380186.47	495,967	573	199	51	01	89	46	2302,2311,2321
962_982	0.13	2.77	690,309	962000.00	963999.99	982000.01	983999.99	640.02	756.66	-14528069.13	-14524445.83	522,050	102,052	52,319	13,888	01	101	38	2311,2321,2331
962_984	0.13	2.80	522,622	962000.00	963999.99	984000.00	985999.99	649.48	856.32	-14525956.84	-14522401.76	511,100	8,430	2,664	428	01	99	41	2321,2331,2341
962_986	0.12	2.86	489,419	962000.00	963999.99	986000.00	987999.99	660.01	812.31	-14528844.49	-14522401.55	488,425	968	26	00	01	280	30	2341,2331,2351
964_910	0.13	2.76	526,417	964000.00	965999.99	910000.00	911999.99	600.09	644.71	-14164402.91	-14158463.57	525,273	1,087	56	01	01	2,960	32	1921,1911,1901,1931
964_912	0.13	2.81	534,831	964000.00	965999.98	912000.00	913999.99	584.19	692.43	-14164402.91	-13567295.37	506,051	19,498	7,764	1,518	01	760	38	1931,1921,1941
964_914	0.12	2.88	505,838	964000.00	965999.99	914000.00	915999.99	589.99	685.09	-14164402.87	-13567295.23	484,072	15,347	5,542	877	01	86	34	1941,1931,1951
964_916	0.13	2.82	843,952	964000.00	965999.99	916000.00	917999.99	560.37	692.48	-14176672.41	-13567295.15	504,737	233,293	91,057	14,865	01	79	20	1941,1951,1961
964_918	0.13	2.77	628,739	964000.00	965999.99	918000.00	919999.99	564.96	683.26	-14178666.14	-13569227.85	522,822	70,591	29,430	5,896	01	1,360	32	1961,1951,1971
964_920	0.14	2.70	739,094	964000.00	965999.99	920000.00	921999.99	574.25	717.28	-14180731.16	-14176664.05	549,261	125,851	53,229	10,753	01	340	28	1961,1971,1981
964_922	0.14	2.73	639,302	964000.00	965999.99	922000.00	923999.99	571.77	696.01	-14182745.09	-14178658.30	538,342	63,234	30,362	7,364	01	440	37	1981,1971,1991
964_924	0.13	2.79	741,880	964000.00	965999.99	924000.00	925999.99	579.65	710.53	-14193363.29	-14180722.23	513,934	146,626	66,657	14,663	01	195	29	1981,1991,2001,2011

0.0 Report on LAS Statistics (By Tile) - continued

TNAME	Point Density	Average GSD	Total Points	X Min	X Max	Y Min	Y Max	Z Min	Z MAX	GPS Min	GPS Max	1st Returns	2nd Returns	3rd Returns	Other Returns	Min Int	Max Int	Mean Int	Flightlines
964_926	0.13	2.73	545,958	964000.00	965999.99	926000.00	927999.99	609.26	702.71	-14193363.85	-13951591.00	537,300	5,700	2,378	580	01	142	37	2001,2011,1991,2021
964_928	0.14	2.72	582,248	964000.00	965999.98	928000.00	929999.99	611.93	725.77	-14193363.28	-13951589.80	540,980	24,358	13,487	3,423	01	116	36	2011,2021,2001,2031
964_930	0.11	3.00	448,583	964000.00	965999.99	930000.00	931999.99	614.60	699.90	-13953658.44	-13951588.99	444,658	2,760	914	251	01	183	46	2021,2031
964_932	0.08	3.45	336,362	964000.00	965999.99	932000.00	933999.99	621.02	668.81	-13953656.97	-13568550.52	336,270	79	13	00	01	98	33	2031,2041,2052
964_934	0.12	2.85	494,581	964000.00	965999.98	934000.00	935999.99	623.30	675.99	-14177811.44	-13568550.47	493,760	701	115	05	01	89	23	2041,2052,2061
964_936	0.12	2.87	484,928	964000.00	965999.99	936000.00	937999.99	613.08	668.26	-14179735.23	-13570736.00	484,341	463	118	06	01	54	24	2052,2061,2071
964_938	0.12	2.90	479,208	964000.00	965999.99	938000.00	939999.98	610.35	686.90	-14181463.53	-14177803.25	476,511	2,088	576	33	01	53	26	2061,2071,2081
964_940	0.12	2.89	493,197	964000.00	965999.99	940000.00	941999.99	616.77	726.38	-14200904.06	-14179727.96	480,256	9,672	2,994	275	01	140	25	2081,2071,2091,2101
964_942	0.12	2.87	490,427	964000.00	965999.99	942000.00	943999.99	614.22	699.58	-14203226.87	-14181455.63	486,737	2,808	810	72	01	96	25	2091,2101,2081,2111
964_944	0.11	3.00	560,678	964000.00	965999.99	944000.00	945999.99	595.93	716.58	-14204945.35	-14183413.27	444,175	92,651	22,263	1,589	01	4,080	21	2111,2101,2091,2121
964_946	0.12	2.91	521,203	964000.00	965999.99	946000.00	947999.99	604.77	718.08	-14206847.83	-14203218.65	472,328	39,300	8,975	600	01	56	24	2121,2111,2131
964_948	0.13	2.77	548,864	964000.00	965999.99	948000.00	949999.99	604.88	705.12	-14208605.77	-14204936.12	519,894	23,515	5,136	319	01	56	25	2121,2131,2141
964_950	0.13	2.82	508,222	964000.00	965999.99	950000.00	951999.99	625.84	706.58	-14210571.93	-14206838.92	503,920	3,593	659	50	01	59	25	2131,2141,2151
964_952	0.11	3.05	429,356	964000.01	965999.99	952000.00	953999.99	642.40	652.85	-14367959.04	-14208596.71	429,348	08	00	00	02	52	26	2141,2151,2161
964_954	0.12	2.94	483,794	964000.00	965999.98	954000.00	955999.99	601.93	783.91	-14369672.72	-14210563.34	463,969	15,460	4,040	325	01	90	26	2151,2161,2173
964_956	0.16	2.52	800,831	964000.00	965999.99	956000.00	957999.99	592.55	718.59	-14380156.88	-14202731.36	628,529	135,472	33,911	2,919	01	1,220	23	2173,2161,2182,2183,2192
964_958	0.19	2.30	896,781	964000.00	965999.99	958000.00	959999.99	610.13	740.75	-14380156.76	-14202722.52	754,964	112,918	26,486	2,413	01	2,640	23	2182,2192,2173,2183,2202

0.0 Report on LAS Statistics (By Tile) - continued

TNAME	Point Density	Average GSD	Total Points	X Min	X Max	Y Min	Y Max	Z Min	Z MAX	GPS Min	GPS Max	1st Returns	2nd Returns	3rd Returns	Other Returns	Min Int	Max Int	Mean Int	Flightlines
964_960	0.14	2.67	848,462	964000.00	965999.98	960000.00	961999.99	618.35	748.86	-14380156.58	-14202721.77	562,718	211,750	65,571	8,423	01	159	18	
																			2183,2182,2192,2202,2212
964_962	0.13	2.73	604,006	964000.00	965999.99	962000.00	963999.99	627.90	749.13	-14208624.06	-14204755.14	537,431	48,901	15,494	2,180	01	4,860	29	
																			2202,2212,2222
964_964	0.13	2.81	510,952	964000.00	965999.99	964000.00	965999.99	652.36	734.68	-14210413.82	-14206570.04	506,589	3,175	1,032	156	01	150	39	
																			2212,2222,2232
964_966	0.13	2.82	503,251	964000.00	965999.99	966000.00	967999.99	668.46	736.78	-14212783.54	-14208615.19	502,779	324	123	25	01	99	45	
																			2222,2232,2242
964_968	0.13	2.79	515,024	964000.00	965999.99	968000.00	969999.99	667.40	680.18	-14370427.64	-14210404.43	515,024	00	00	00	11	95	47	
																			2242,2232,2252
964_970	0.12	2.89	477,756	964000.00	965999.99	970000.01	971999.99	666.16	677.77	-14372491.90	-14212774.09	477,755	01	00	00	03	84	41	
																			2242,2252,2262
964_972	0.12	2.84	495,051	964000.00	965999.99	972000.00	973999.99	668.76	678.89	-14374251.51	-14370420.22	495,051	00	00	00	13	85	43	
																			2262,2252,2272
964_974	0.12	2.85	506,565	964000.00	965999.99	974000.00	975999.99	656.40	745.23	-14378089.08	-14372484.28	492,429	9,798	3,551	787	01	192	47	
																			2262,2282,2272,2292
964_976	0.12	2.88	495,890	964000.00	965999.99	976000.00	977999.99	651.15	738.70	-14380186.77	-14376284.28	482,750	9,002	3,486	652	01	105	47	
																			2282,2292,2302
964_978	0.12	2.90	477,177	964000.00	965999.99	978000.00	979999.99	656.34	695.90	-14528062.09	-14378081.60	477,176	01	00	00	01	102	39	
																			2292,2302,2311
964_980	0.12	2.85	495,243	964000.00	965999.99	980000.00	981999.99	655.97	734.48	-14528062.03	-14380179.58	494,352	599	235	57	01	91	43	
																			2311,2302,2321
964_982	0.13	2.78	575,537	964000.00	965999.99	982000.00	983999.98	642.97	733.08	-14528061.58	-14524438.69	519,217	36,199	16,671	3,450	01	98	45	
																			2321,2311,2331
964_984	0.13	2.80	566,432	964000.00	965999.99	984000.00	985999.99	643.14	751.98	-14525964.78	-14522409.39	510,576	35,030	16,723	4,103	01	104	39	
																			2321,2331,2341
964_986	0.13	2.80	512,756	964000.00	965999.99	986000.00	987999.99	645.15	776.40	-14528837.11	-14522409.13	512,196	495	62	03	01	76	32	
																			2341,2331,2351
966_908	0.13	2.75	529,147	966000.00	967999.99	908000.00	909999.99	591.88	650.90	-14162472.64	-13949437.55	528,619	427	91	10	01	76	31	
																			1901,1891,1911,1921
966_910	0.13	2.73	537,933	966000.00	967999.99	910000.00	911999.99	596.90	646.11	-14164395.35	-14158471.48	536,849	922	155	07	01	540	34	
																			1921,1901,1911,1931
966_912	0.13	2.79	514,158	966000.00	967999.99	912000.00	913999.99	581.75	657.20	-14164395.34	-13567302.83	513,037	911	191	19	01	660	37	
																			1931,1921,1941

0.0 Report on LAS Statistics (By Tile) - continued

TNAME	Point Density	Average GSD	Total Points	X Min	X Max	Y Min	Y Max	Z Min	Z MAX	GPS Min	GPS Max	1st Returns	2nd Returns	3rd Returns	Other Returns	Min Int	Max Int	Mean Int	Flightlines
966_914	0.12	2.85	748,149	966000.00	967999.99	914000.00	915999.99	556.48	695.57	-14164395.30	-13567302.58	494,268	179,388	64,839	9,654	01	300	23	1941,1931,1951
966_916	0.13	2.81	776,302	966000.00	967999.99	916000.00	917999.99	557.01	692.14	-14176680.44	-13567302.45	507,358	183,885	72,676	12,383	01	660	23	1941,1951,1961
966_918	0.13	2.75	608,019	966000.00	967999.99	918000.00	919999.99	583.47	696.91	-14178658.76	-13569220.58	528,623	54,621	21,279	3,496	01	820	32	1961,1951,1971
966_920	0.13	2.80	513,351	966000.01	967999.98	920000.00	921999.99	593.77	659.16	-14180739.19	-14176671.81	511,274	1,673	377	27	01	80	35	1961,1971,1981
966_922	0.13	2.77	553,192	966000.00	967999.99	922000.00	923999.99	593.15	690.59	-14182737.61	-14178651.17	522,841	22,385	6,880	1,086	01	131	39	1971,1981,1991
966_924	0.13	2.82	521,913	966000.01	967999.99	924000.00	925999.98	599.77	685.43	-14191315.94	-14180730.82	501,573	14,603	4,905	832	01	3,620	43	1991,1981,2001
966_926	0.12	2.86	492,309	966000.00	967999.99	926000.00	927999.99	612.06	679.40	-14193356.05	-13951599.10	490,175	1,590	469	75	01	1,480	40	2011,2001,1991,2021
966_928	0.13	2.77	521,604	966000.00	967999.99	928000.00	929999.99	618.18	644.74	-14193355.59	-13951598.02	521,552	52	00	00	02	85	42	2011,2021,2001,2031
966_930	0.12	2.90	478,412	966000.00	967999.99	930000.00	931999.99	617.52	718.01	-13953650.91	-13951597.26	475,475	2,070	742	125	01	99	39	2031,2021
966_932	0.08	3.49	361,418	966000.00	967999.98	932000.03	933999.99	608.01	710.24	-13953649.43	-13568557.55	329,172	24,392	7,230	624	01	95	27	2031,2041,2052
966_934	0.13	2.76	524,547	966000.00	967999.98	934000.00	935999.99	617.32	694.93	-14177818.53	-13568557.50	523,540	963	44	00	01	280	24	2041,2052,2061
966_936	0.13	2.83	499,750	966000.00	967999.99	936000.00	937999.99	612.75	629.62	-14179728.29	-13570728.96	499,748	02	00	00	02	51	23	2061,2052,2071
966_938	0.11	2.99	504,110	966000.00	967999.99	938000.00	939999.99	587.07	700.02	-14181470.91	-14177810.80	447,423	46,042	10,023	622	01	3,520	24	2061,2071,2081
966_940	0.12	2.86	493,366	966000.00	967999.99	940000.00	941999.99	599.60	691.77	-14200911.39	-14179721.55	488,567	4,067	685	47	01	68	25	2081,2071,2091,2101
966_942	0.12	2.89	508,817	966000.00	967999.99	942000.00	943999.99	586.30	703.32	-14203220.35	-14181463.92	479,754	23,365	5,283	415	01	860	28	2101,2091,2081,2111
966_944	0.11	2.98	703,229	966000.01	967999.99	944000.00	945999.99	577.57	719.45	-14204952.87	-14183403.46	449,229	198,925	51,070	4,005	01	5,100	17	2111,2101,2091,2121
966_946	0.12	2.88	678,710	966000.00	967999.99	946000.00	947999.99	584.84	720.25	-14206840.71	-14203212.13	482,041	154,198	39,277	3,194	01	700	18	2111,2121,2131

0.0 Report on LAS Statistics (By Tile) - continued

TNAME	Point Density	Average GSD	Total Points	X Min	X Max	Y Min	Y Max	Z Min	Z MAX	GPS Min	GPS Max	1st Returns	2nd Returns	3rd Returns	Other Returns	Min Int	Max Int	Mean Int	Flightlines
966_948	0.13	2.82	667,147	966000.00	967999.99	948000.00	949999.99	597.24	724.36	-14208613.60	-14204943.68	501,608	130,431	32,751	2,357	01	1,960	20	2121,2131,2141
966_950	0.12	2.85	541,423	966000.00	967999.99	950000.00	951999.99	615.40	725.88	-14210565.10	-14206831.95	492,604	37,231	10,654	934	01	55	22	2141,2131,2151
966_952	0.11	3.01	442,787	966000.00	967999.99	952000.00	953999.99	632.22	707.81	-14367952.49	-14208604.33	442,218	485	83	01	01	140	24	2141,2151,2161
966_954	0.13	2.81	524,085	966000.01	967999.98	954000.01	955999.99	634.22	723.98	-14369679.72	-14210556.47	505,247	14,313	4,168	357	01	54	24	2151,2161,2173
966_956	0.17	2.45	928,638	966000.00	967999.99	956000.00	957999.99	588.39	742.03	-14380149.99	-14367945.44	665,850	197,960	59,102	5,726	01	360	20	2173,2161,2182,2183
966_958	0.19	2.30	1,203,837	966000.00	967999.99	958000.00	959999.99	585.93	746.31	-14380149.82	-14202731.05	754,311	342,282	97,007	10,237	01	1,240	17	2192,2182,2183,2173,2202
966_960	0.13	2.77	777,561	966000.00	967999.99	960000.00	961999.99	609.70	739.93	-14380149.26	-14202730.20	521,940	191,012	57,309	7,300	01	62	19	2183,2192,2202,2182,2212
966_962	0.14	2.72	550,109	966000.00	967999.99	962000.00	963999.99	633.52	742.21	-14208616.89	-14204747.91	542,296	5,715	1,837	261	01	620	34	2202,2212,2222
966_964	0.13	2.78	520,915	966000.00	967999.99	964000.00	965999.99	656.36	730.54	-14210421.63	-14206578.34	518,594	1,811	478	32	01	186	41	2222,2212,2232
966_966	0.12	2.85	493,365	966000.00	967999.99	966000.00	967999.99	655.74	702.48	-14212776.39	-14208607.66	493,344	21	00	00	01	193	52	2222,2232,2242
966_968	0.13	2.79	516,947	966000.00	967999.99	968000.00	969999.99	664.85	738.91	-14370434.82	-14210412.26	513,054	3,052	743	98	01	2,780	44	2232,2242,2252
966_970	0.13	2.83	500,862	966000.00	967999.99	970000.00	971999.99	661.98	696.48	-14372484.47	-14212767.00	500,792	69	01	00	01	156	43	2252,2242,2262
966_972	0.13	2.81	506,239	966000.00	967999.99	972000.00	973999.99	665.66	719.29	-14374258.80	-14370427.34	505,835	321	78	05	01	176	43	2262,2252,2272
966_974	0.12	2.87	489,242	966000.00	967999.99	974000.00	975999.99	664.17	736.11	-14378095.77	-14372476.82	487,381	1,257	498	106	01	177	43	2262,2272,2282,2292
966_976	0.12	2.89	495,905	966000.00	967999.99	976000.00	977999.99	653.77	732.14	-14380179.85	-14376277.14	480,259	10,667	4,198	781	01	1,560	45	2292,2282,2302
966_978	0.12	2.95	461,069	966000.00	967999.99	978000.00	979999.99	657.42	725.47	-14528054.62	-14378088.83	459,292	1,243	459	75	01	180	39	2302,2292,2311
966_980	0.12	2.85	495,716	966000.00	967999.99	980000.00	981999.99	659.19	713.91	-14528054.54	-14380172.43	494,203	1,310	199	04	01	99	40	2302,2311,2321

0.0 Report on LAS Statistics (By Tile) - continued

TNAME	Point Density	Average GSD	Total Points	X Min	X Max	Y Min	Y Max	Z Min	Z MAX	GPS Min	GPS Max	1st Returns	2nd Returns	3rd Returns	Other Returns	Min Int	Max Int	Mean Int	Flightlines
966_982	0.13	2.73	550,302	966000.00	967999.99	982000.00	983999.99	650.73	735.53	-14528054.16	-14524430.79	537,354	8,624	3,637	687	01	94	44	2311,2321,2331
966_984	0.14	2.73	539,156	966000.00	967999.99	984000.00	985999.99	650.27	703.11	-14525972.20	-14522417.08	538,324	756	69	07	01	77	39	2331,2321,2341
966_986	0.13	2.82	504,853	966000.00	967999.99	986000.00	987999.99	644.15	690.90	-14528829.62	-14522416.76	504,767	86	00	00	01	93	34	2341,2331,2351
968_908	0.14	2.71	555,420	968000.00	969999.99	908000.00	909999.99	591.90	676.28	-14162480.37	-13949430.37	545,601	8,042	1,632	145	01	280	30	1891,1901,1911,1921
968_910	0.13	2.76	545,410	968000.00	969999.99	910000.00	911999.99	592.63	684.54	-14164387.75	-14158479.19	523,873	14,821	5,752	964	01	500	33	1911,1901,1921,1931
968_912	0.12	2.85	507,936	968000.00	969999.99	912000.01	913999.99	566.89	683.63	-14164387.86	-13567310.32	492,358	11,157	3,791	630	01	76	35	1921,1931,1941
968_914	0.12	2.85	762,889	968000.00	969999.99	914000.00	915999.99	552.64	690.37	-14164387.91	-13567310.15	494,053	179,682	75,213	13,941	01	189	21	1941,1931,1951
968_916	0.12	2.86	612,154	968000.00	969999.99	916000.00	917999.99	563.60	680.18	-14176687.56	-13567310.03	489,246	84,457	32,734	5,717	01	118	28	1951,1941,1961
968_918	0.12	2.91	527,337	968000.00	969999.99	918000.00	919999.99	563.98	690.57	-14178651.40	-13569213.31	472,040	37,903	14,645	2,749	01	880	32	1951,1961,1971
968_920	0.12	2.90	719,800	968000.00	969999.99	920000.00	921999.99	571.55	704.01	-14180746.79	-14176680.18	474,408	167,812	66,071	11,509	01	69	24	1961,1971,1981
968_922	0.12	2.85	615,639	968000.00	969999.99	922000.00	923999.99	585.19	708.31	-14182730.19	-14178644.29	492,747	81,788	34,324	6,780	01	980	33	1971,1981,1991
968_924	0.13	2.80	532,321	968000.00	969999.99	924000.00	925999.98	607.40	707.10	-14193345.28	-14180738.62	511,440	13,180	6,242	1,459	01	82	41	1991,1981,2001,2011
968_926	0.13	2.77	524,904	968000.00	969999.99	926000.00	927999.99	610.48	691.71	-14193348.93	-13951607.37	521,531	2,253	916	204	01	88	40	2001,1991,2011,2021
968_928	0.14	2.71	605,718	968000.00	969999.99	928000.00	929999.99	594.85	707.77	-14193348.48	-13951606.23	543,592	39,909	17,926	4,291	01	95	41	2021,2011,2001,2031
968_930	0.12	2.95	553,301	968000.00	969999.99	930000.00	931999.99	594.21	702.90	-13953643.09	-13951605.39	460,919	57,649	27,872	6,861	01	130	38	2021,2031
968_932	0.09	3.35	432,318	968000.00	969999.98	932000.01	933999.99	589.61	700.32	-13953641.74	-13568564.61	357,327	55,641	17,071	2,279	01	87	24	2031,2041,2052
968_934	0.12	2.89	530,571	968000.00	969999.99	934000.00	935999.99	590.87	708.76	-14177825.68	-13568564.50	477,697	42,900	9,437	537	01	5,100	20	2041,2052,2061

0.0 Report on LAS Statistics (By Tile) - continued

TNAME	Point Density	Average GSD	Total Points	X Min	X Max	Y Min	Y Max	Z Min	Z MAX	GPS Min	GPS Max	1st Returns	2nd Returns	3rd Returns	Other Returns	Min Int	Max Int	Mean Int	Flightlines
968_936	0.12	2.86	504,361	968000.00	969999.99	936000.00	937999.99	607.63	710.54	-14179721.85	-13570721.73	488,542	11,895	3,593	331	01	109	23	2052,2061,2071
968_938	0.12	2.93	617,448	968000.00	969999.99	938000.00	939999.99	578.81	704.84	-14181478.43	-14177818.17	466,928	121,700	27,362	1,458	01	56	19	2061,2071,2081
968_940	0.12	2.89	682,546	968000.00	969999.99	940000.00	941999.99	563.90	799.70	-14200916.35	-14179714.66	477,572	165,379	37,260	2,335	01	200	17	2081,2071,2091,2101
968_942	0.13	2.79	715,260	968000.00	969999.99	942000.00	943999.99	565.07	712.30	-14203211.12	-14181470.21	514,950	159,431	38,100	2,779	01	380	18	2101,2091,2081,2111
968_944	0.12	2.86	796,111	968000.00	969999.99	944000.00	945999.99	572.23	723.02	-14204960.54	-14183395.69	488,867	239,968	62,327	4,949	01	5,100	17	2101,2111,2091,2121
968_946	0.12	2.90	531,482	968000.00	969999.99	946000.00	947999.99	595.65	713.75	-14206833.74	-14203205.50	476,291	44,292	10,151	748	01	440	24	2111,2121,2131
968_948	0.12	2.84	496,965	968000.01	969999.99	948000.00	949999.99	624.90	691.74	-14208621.31	-14204951.26	496,618	322	25	00	01	155	25	2121,2131,2141
968_950	0.12	2.86	589,184	968000.00	969999.99	950000.01	951999.99	605.25	721.25	-14210558.21	-14206824.83	488,330	79,477	19,921	1,456	01	78	21	2141,2131,2151
968_952	0.12	2.86	516,057	968000.00	969999.99	952000.00	953999.99	610.99	714.31	-14369455.54	-14208612.22	488,542	21,731	5,364	420	01	67	25	2141,2151,2161
968_954	0.13	2.73	558,017	968000.00	969999.99	954000.00	955999.99	606.93	717.45	-14369686.27	-14210549.53	536,506	16,094	4,859	558	01	125	26	2151,2161,2173
968_956	0.16	2.53	823,131	968000.00	969999.99	956000.00	957999.99	591.87	736.68	-14380142.93	-14202740.76	627,477	149,257	42,577	3,820	01	1,140	22	2161,2173,2183,2182,2192
968_958	0.19	2.28	1,276,735	968000.00	969999.99	958000.00	959999.99	581.94	748.96	-14380142.78	-14202739.36	767,415	387,742	110,546	11,032	01	1,980	16	2192,2183,2182,2173,2202
968_960	0.13	2.76	697,534	968000.00	969999.99	960000.00	961999.99	604.02	745.77	-14380142.60	-14202738.44	523,783	127,727	40,733	5,291	01	180	21	2192,2202,2182,2183,2212
968_962	0.14	2.70	550,416	968000.00	969999.98	962000.00	963999.99	645.02	726.34	-14208609.80	-14204740.40	549,526	570	259	61	01	67	33	2212,2202,2222
968_964	0.14	2.72	540,873	968000.00	969999.98	964000.00	965999.99	653.22	726.66	-14210429.46	-14206586.46	539,565	1,044	235	29	01	600	38	2212,2222,2232
968_966	0.12	2.85	493,654	968000.00	969999.99	966000.00	967999.99	649.43	728.11	-14212769.04	-14208600.32	492,022	1,038	475	119	01	109	51	2232,2222,2242
968_968	0.13	2.77	526,708	968000.00	969999.99	968000.00	969999.99	663.21	733.87	-14370442.42	-14210420.07	523,154	2,404	1,008	142	01	114	45	2232,2242,2252

0.0 Report on LAS Statistics (By Tile) - continued

TNAME	Point Density	Average GSD	Total Points	X Min	X Max	Y Min	Y Max	Z Min	Z MAX	GPS Min	GPS Max	1st Returns	2nd Returns	3rd Returns	Other Returns	Min Int	Max Int	Mean Int	Flightlines
968_970	0.13	2.77	521,384	968000.00	969999.99	970000.00	971999.99	661.41	682.07	-14372476.73	-14212759.51	521,350	34	00	00	01	113	43	2242,2252,2262
968_972	0.13	2.82	504,287	968000.00	969999.99	972000.00	973999.99	658.28	669.54	-14374266.19	-14370434.77	504,283	04	00	00	01	740	41	2252,2262,2272
968_974	0.12	2.89	481,758	968000.01	969999.99	974000.00	975999.99	662.41	736.99	-14378103.02	-14372469.39	479,830	1,395	422	111	01	105	47	2272,2262,2282,2292
968_976	0.12	2.86	498,501	968000.00	969999.99	976000.00	977999.99	655.02	730.98	-14380172.71	-14374262.67	487,940	7,757	2,433	371	01	140	47	2282,2292,2272,2302
968_978	0.12	2.85	512,291	968000.00	969999.99	978000.00	979999.99	655.79	736.37	-14528047.02	-14378095.69	493,299	13,437	4,713	842	01	182	35	2292,2302,2311
968_980	0.13	2.82	503,614	968000.00	969999.99	980000.00	981999.99	656.98	690.93	-14528046.94	-14380165.14	503,609	05	00	00	01	93	37	2311,2302,2321
968_982	0.13	2.77	522,719	968000.01	969999.99	982000.00	983999.99	656.05	666.43	-14528046.54	-14524423.30	522,716	03	00	00	01	97	44	2311,2321,2331
968_984	0.13	2.75	529,387	968000.00	969999.99	984000.00	985999.99	651.75	721.09	-14525979.40	-14522424.86	527,708	1,357	288	34	01	94	38	2321,2331,2341
968_986	0.13	2.82	503,537	968000.00	969999.98	986000.01	987999.99	659.18	710.59	-14528822.22	-14522424.50	502,976	453	102	06	01	73	33	2341,2331,2351
970_908	0.13	2.76	576,311	970000.00	971999.99	980000.00	909999.99	583.20	733.68	-14162488.06	-13949423.22	525,911	38,754	10,449	1,197	01	4,020	29	1891,1901,1911,1921
970_910	0.13	2.76	624,172	970000.00	971999.99	910000.00	911999.99	573.77	791.32	-14164380.33	-14158486.96	526,025	72,019	23,087	3,041	01	4,620	29	1911,1901,1921,1931
970_912	0.13	2.83	809,115	970000.00	971999.99	912000.00	913999.99	557.77	694.14	-14164380.36	-13567317.98	500,103	206,838	86,227	15,947	01	171	23	1921,1931,1941
970_914	0.12	2.85	605,670	970000.00	971999.99	914000.00	915999.99	549.77	672.42	-14164380.38	-13567317.79	493,460	80,272	27,112	4,826	01	220	29	1941,1931,1951
970_916	0.13	2.80	747,712	970000.00	971999.99	916000.00	917999.99	555.11	683.54	-14176695.08	-13567317.70	509,342	166,962	61,856	9,552	01	2,200	22	1951,1941,1961
970_918	0.13	2.81	761,549	970000.00	971999.99	918000.00	919999.99	561.97	683.11	-14178644.75	-13569206.01	507,106	177,685	66,076	10,682	01	660	24	1951,1961,1971
970_920	0.12	2.86	599,197	970000.00	971999.99	920000.00	921999.99	578.20	697.99	-14180754.73	-14176687.09	490,371	75,780	28,404	4,642	01	172	30	1971,1961,1981
970_922	0.13	2.83	527,808	970000.00	971999.99	922000.00	923999.98	599.46	704.12	-14182723.22	-14178637.28	500,812	17,524	7,584	1,888	01	600	38	1971,1981,1991

0.0 Report on LAS Statistics (By Tile) - continued

TNAME	Point Density	Average GSD	Total Points	X Min	X Max	Y Min	Y Max	Z Min	Z MAX	GPS Min	GPS Max	1st Returns	2nd Returns	3rd Returns	Other Returns	Min Int	Max Int	Mean Int	Flightlines
970_924	0.13	2.78	529,930	970000.00	971999.99	924000.00	925999.99	606.68	697.59	-14193341.25	-14180746.24	516,842	8,797	3,574	717	01	1,740	40	2001,1981,1991,2011
970_926	0.13	2.75	552,452	970000.00	971999.99	926000.00	927999.99	601.87	703.07	-14193341.52	-13951615.40	529,369	15,326	6,392	1,365	01	340	38	2001,2011,1991,2021
970_928	0.12	2.86	786,386	970000.00	971999.98	928000.00	929999.99	573.64	705.01	-14193340.92	-13951614.28	488,441	184,681	90,242	23,022	01	620	28	2021,2011,2001,2031
970_930	0.11	2.97	891,045	970000.01	971999.99	930000.00	931999.99	565.35	699.64	-13953635.52	-13951613.48	452,623	262,854	138,301	37,267	01	1,000	23	2021,2031
970_932	0.08	3.46	433,354	970000.00	971999.99	932000.00	933999.99	575.52	701.76	-13953633.92	-13568571.87	334,085	70,238	24,654	4,377	01	340	25	2031,2041,2052
970_934	0.12	2.91	556,427	970000.00	971999.99	934000.00	935999.99	589.64	712.58	-14177832.20	-13568571.76	472,539	66,648	16,181	1,059	01	5,100	20	2041,2052,2061
970_936	0.12	2.86	487,648	970000.00	971999.99	936000.00	937999.98	616.90	656.31	-14179715.42	-13570714.98	487,561	85	02	00	01	55	24	2061,2052,2071
970_938	0.12	2.87	498,799	970000.00	971999.99	938000.01	939999.99	596.02	696.17	-14181486.29	-14177825.26	487,259	9,455	1,980	105	01	940	27	2061,2071,2081
970_940	0.13	2.78	656,014	970000.00	971999.99	940000.00	941999.99	563.27	844.28	-14200926.81	-14179707.54	516,026	111,315	26,788	1,885	01	220	19	2081,2071,2091,2101
970_942	0.13	2.73	772,235	970000.00	971999.99	942000.00	943999.99	558.90	755.50	-14203206.69	-14181477.70	535,903	185,310	47,358	3,664	01	2,320	18	2091,2081,2101,2111
970_944	0.13	2.82	692,438	970000.00	971999.99	944000.00	945999.99	573.02	712.44	-14204968.07	-14183389.63	504,078	149,781	36,088	2,491	01	5,100	19	2111,2101,2091,2121
970_946	0.12	2.86	539,438	970000.00	971999.99	946000.00	947999.99	608.90	713.02	-14206826.76	-14203198.70	489,563	38,998	10,006	871	01	1,420	25	2111,2121,2131
970_948	0.12	2.93	541,788	970000.00	971999.99	948000.00	949999.99	594.64	750.97	-14208628.99	-14204958.82	466,085	59,401	15,131	1,171	01	4,360	23	2131,2121,2141
970_950	0.12	2.89	688,721	970000.00	971999.99	950000.00	951999.99	586.47	722.62	-14210551.32	-14206817.77	478,472	165,585	41,509	3,155	01	1,340	18	2131,2141,2151
970_952	0.12	2.88	531,107	970000.00	971999.99	952000.00	953999.99	607.06	715.59	-14367937.65	-14208619.87	481,729	38,725	9,833	820	01	1,400	24	2141,2151,2161
970_954	0.13	2.83	748,772	970000.00	971999.99	954000.00	955999.99	578.58	728.09	-14369693.04	-14210542.61	498,517	191,509	53,800	4,946	01	2,740	17	2151,2161,2173
970_956	0.16	2.53	915,057	970000.00	971999.99	956000.00	957999.99	574.64	735.57	-14380135.64	-14202748.91	624,489	223,409	61,570	5,589	01	580	19	2173,2161,2183,2182,2192

0.0 Report on LAS Statistics (By Tile) - continued

TNAME	Point Density	Average GSD	Total Points	X Min	X Max	Y Min	Y Max	Z Min	Z MAX	GPS Min	GPS Max	1st Returns	2nd Returns	3rd Returns	Other Returns	Min Int	Max Int	Mean Int	Flightlines
970_958	0.18	2.35	1,053,499	970000.00	971999.99	958000.01	959999.99	578.02	722.63	-14380135.56	-14202747.86	727,454	248,270	70,314	7,461	01	2,600	19	
																			2183,2182,2192,2173,2202
970_960	0.14	2.70	636,987	970000.00	971999.98	960000.00	961999.99	614.02	722.22	-14380135.43	-14202747.11	547,261	67,228	20,147	2,351	01	960	25	
																			2202,2192,2182,2183,2212
970_962	0.13	2.74	644,312	970000.00	971999.99	962000.00	963999.99	623.59	736.01	-14208602.56	-14202754.48	533,872	77,566	28,392	4,482	01	1,020	28	
																			2212,2202,2192,2222
970_964	0.13	2.77	572,672	970000.00	971999.99	964000.00	965999.99	637.02	733.01	-14210437.15	-14206594.50	519,986	34,157	15,083	3,446	01	320	36	
																			2212,2222,2232
970_966	0.13	2.83	565,709	970000.00	971999.99	966000.01	967999.99	641.65	740.40	-14212761.64	-14208592.91	498,653	41,488	20,172	5,396	01	720	44	
																			2232,2222,2242
970_968	0.13	2.81	517,162	970000.00	971999.99	968000.00	969999.99	653.32	742.87	-14370449.05	-14210428.01	506,137	7,479	2,800	746	01	116	45	
																			2232,2242,2252
970_970	0.12	2.87	488,377	970000.00	971999.99	970000.00	971999.99	660.61	732.96	-14372469.43	-14212752.27	486,367	1,619	332	59	01	1,660	45	
																			2242,2252,2262
970_972	0.12	2.91	481,130	970000.00	971999.99	972000.00	973999.99	653.48	744.70	-14374273.72	-14370442.20	471,239	7,141	2,343	407	01	220	45	
																			2262,2252,2272
970_974	0.12	2.86	491,309	970000.00	971999.99	974000.00	975999.99	658.64	731.80	-14378105.83	-14372462.58	488,711	1,946	523	129	01	1,100	49	
																			2272,2282,2262,2292
970_976	0.12	2.88	486,144	970000.01	971999.99	976000.00	977999.99	661.35	729.33	-14380165.79	-14374266.27	482,283	2,976	812	73	01	4,360	47	
																			2292,2272,2282,2302
970_978	0.12	2.84	498,104	970000.00	971999.99	978000.00	979999.99	658.00	718.91	-14528038.82	-14378102.84	496,471	1,264	329	40	01	159	33	
																			2292,2302,2311
970_980	0.12	2.84	504,506	970000.00	971999.99	980000.00	981999.99	655.06	736.13	-14528038.76	-14380157.94	497,772	5,258	1,266	210	01	2,580	38	
																			2302,2311,2321
970_982	0.13	2.81	509,675	970000.00	971999.99	982000.00	983999.99	659.22	720.14	-14528038.46	-14524415.41	507,759	1,549	333	34	01	153	44	
																			2321,2311,2331
970_984	0.13	2.81	515,023	970000.00	971999.99	984000.00	985999.99	654.77	730.27	-14525986.72	-14522432.61	508,497	5,091	1,276	159	01	173	38	
																			2321,2331,2341
970_986	0.12	2.86	494,412	970000.00	971999.99	986000.00	987999.99	661.30	835.20	-14528814.98	-14522432.46	490,445	3,273	645	49	01	5,100	32	
																			2331,2341,2351
972_908	0.13	2.76	525,317	972000.00	973999.99	908000.00	909999.99	597.08	643.15	-14162495.65	-13949415.92	524,871	391	51	04	01	420	34	
																			1891,1911,1901,1921
972_910	0.13	2.82	553,866	972000.00	973999.99	910000.00	911999.99	587.18	690.81	-14164372.95	-14158502.06	501,682	39,934	10,855	1,395	01	4,540	31	
																			1921,1911,1901,1931

0.0 Report on LAS Statistics (By Tile) - continued

TNAME	Point Density	Average GSD	Total Points	X Min	X Max	Y Min	Y Max	Z Min	Z MAX	GPS Min	GPS Max	1st Returns	2nd Returns	3rd Returns	Other Returns	Min Int	Max Int	Mean Int	Flightlines
972_912	0.11	3.01	621,364	972000.00	973999.99	912000.00	913999.99	558.11	677.75	-14164372.92	-13567325.68	441,486	127,318	45,816	6,744	01	420	26	1921,1931,1941
972_914	0.13	2.82	560,166	972000.00	973999.99	914000.00	915999.99	549.40	659.17	-14164372.87	-13567325.52	501,983	39,667	15,626	2,890	01	940	33	1931,1941,1951
972_916	0.13	2.80	814,589	972000.00	973999.99	916000.00	917999.99	546.65	687.24	-14176702.63	-13567325.43	511,072	210,098	80,064	13,355	01	75	21	1941,1951,1961
972_918	0.13	2.82	849,376	972000.00	973999.99	918000.00	919999.99	561.59	706.25	-14178637.92	-13569198.80	504,467	233,346	94,794	16,769	01	77	20	1951,1961,1971
972_920	0.12	2.84	612,711	972000.00	973999.99	920000.00	921999.99	566.70	683.59	-14180762.65	-14176694.61	497,447	82,484	28,673	4,107	01	320	29	1971,1961,1981
972_922	0.13	2.80	711,367	972000.00	973999.99	922000.00	923999.99	574.40	696.85	-14182715.54	-14178630.22	510,457	133,254	56,824	10,832	01	109	28	1971,1981,1991
972_924	0.13	2.82	520,852	972000.00	973999.98	924000.00	925999.99	592.76	690.25	-14193334.28	-14180754.36	501,688	14,295	4,217	652	01	120	40	1981,1991,2001,2011
972_926	0.13	2.73	741,293	972000.00	973999.99	926000.00	927999.99	571.38	705.89	-14193334.89	-13951623.19	535,291	132,459	60,363	13,180	01	4,120	31	2001,1991,2011,2021
972_928	0.13	2.75	1,124,611	972000.00	973999.99	928000.00	929999.99	558.15	706.58	-14193334.30	-13951622.11	529,574	362,173	184,451	48,413	01	5,100	22	2011,2021,2001,2031
972_930	0.11	2.96	703,194	972000.00	973999.99	930000.00	931999.99	564.49	752.20	-13953627.87	-13951621.36	455,496	147,675	78,943	21,080	01	97	30	2031,2021
972_932	0.09	3.40	365,253	972000.00	973999.98	932000.01	933999.99	585.71	695.17	-13953626.26	-13568579.26	345,886	14,134	4,358	875	01	93	31	2031,2041,2052
972_934	0.12	2.87	495,185	972000.00	973999.99	934000.00	935999.99	605.97	686.12	-14177839.37	-13568579.14	484,219	9,190	1,691	85	01	51	24	2052,2041,2061
972_936	0.12	2.89	480,685	972000.00	973999.99	936000.01	937999.99	615.88	649.80	-14181492.64	-13570707.84	480,683	02	00	00	01	52	24	2061,2052,2071,2081
972_938	0.13	2.83	529,472	972000.00	973999.99	938000.00	939999.99	589.02	690.29	-14181493.50	-14177831.78	498,372	24,590	6,075	435	01	78	24	2061,2071,2081
972_940	0.12	2.90	483,041	972000.00	973999.99	940000.00	941999.99	583.90	698.38	-14200933.60	-14179700.62	474,589	6,777	1,571	104	01	1,140	23	2081,2071,2091,2101
972_942	0.12	2.95	679,629	972000.00	973999.99	942000.00	943999.99	552.94	703.58	-14203200.08	-14183380.79	460,984	170,731	44,384	3,530	01	1,000	17	2091,2101,2111
972_944	0.11	2.98	631,791	972000.00	973999.99	944000.00	945999.99	563.81	707.80	-14204975.65	-14183383.88	450,779	141,809	36,338	2,865	01	4,760	20	2111,2101,2091,2121

0.0 Report on LAS Statistics (By Tile) - continued

TNAME	Point Density	Average GSD	Total Points	X Min	X Max	Y Min	Y Max	Z Min	Z MAX	GPS Min	GPS Max	1st Returns	2nd Returns	3rd Returns	Other Returns	Min Int	Max Int	Mean Int	Flightlines
972_946	0.12	2.88	543,370	972000.00	973999.99	946000.00	947999.99	583.19	715.10	-14206819.64	-14203191.86	483,093	47,879	11,568	830	01	62	24	2121,2111,2131
972_948	0.13	2.83	531,029	972000.00	973999.99	948000.00	949999.98	603.31	701.56	-14208636.96	-14204966.61	500,798	23,834	5,918	479	01	77	24	2131,2121,2141
972_950	0.12	2.89	733,073	972000.00	973999.99	950000.00	951999.99	576.77	716.08	-14210544.34	-14206810.45	478,667	199,059	51,263	4,084	01	600	17	2131,2141,2151
972_952	0.12	2.88	730,306	972000.00	973999.99	952000.00	953999.98	571.82	713.58	-14367930.74	-14208627.41	483,082	198,642	45,216	3,366	01	620	16	2151,2141,2161
972_954	0.12	2.86	744,965	972000.00	973999.99	954000.00	955999.99	566.87	722.17	-14369700.08	-14210535.75	487,979	199,281	53,221	4,484	01	5,100	17	2161,2151,2173
972_956	0.16	2.51	839,814	972000.00	973999.99	956000.00	957999.99	571.99	724.55	-14380128.78	-14367923.15	632,853	161,294	42,076	3,591	01	780	21	2161,2173,2183,2182
972_958	0.18	2.37	1,067,784	972000.00	973999.99	958000.00	959999.99	591.70	734.24	-14380128.70	-14202756.30	714,301	270,224	75,974	7,285	01	139	18	2192,2182,2183,2173,2202
972_960	0.14	2.68	742,272	972000.00	973999.99	960000.00	961999.99	607.60	721.07	-14380128.59	-14202755.14	557,164	138,598	41,521	4,989	01	460	21	2202,2192,2182,2212
972_962	0.13	2.79	728,669	972000.00	973999.99	962000.00	963999.99	616.11	747.99	-14208595.05	-14204725.63	515,697	146,085	56,658	10,229	01	940	23	2202,2212,2222
972_964	0.13	2.83	578,676	972000.00	973999.99	964000.00	965999.99	627.31	745.05	-14210445.01	-14206602.77	500,091	51,389	22,530	4,666	01	760	35	2212,2222,2232
972_966	0.13	2.79	517,031	972000.00	973999.99	966000.00	967999.99	645.19	709.56	-14212754.20	-14208585.71	515,384	940	561	146	01	95	49	2232,2222,2242
972_968	0.12	2.89	480,805	972000.00	973999.99	968000.00	969999.98	655.49	723.62	-14370456.08	-14210435.65	479,204	1,199	364	38	01	97	44	2232,2242,2252
972_970	0.12	2.88	516,760	972000.00	973999.99	970000.00	971999.99	641.25	739.36	-14372462.60	-14212745.10	482,689	22,295	9,907	1,869	01	108	48	2252,2242,2262
972_972	0.12	2.87	571,059	972000.00	973999.99	972000.00	973999.99	640.07	740.66	-14374281.09	-14370449.23	485,070	57,284	24,387	4,318	01	139	41	2262,2252,2272
972_974	0.12	2.92	475,727	972000.00	973999.99	974000.00	975999.99	650.93	725.85	-14378117.80	-14372456.58	468,231	5,133	2,010	353	01	2,900	47	2272,2262,2282,2292
972_976	0.12	2.86	487,658	972000.01	973999.99	976000.00	977999.99	662.61	669.05	-14380158.38	-14374273.59	487,651	07	00	00	21	92	50	2292,2282,2272,2302
972_978	0.12	2.86	489,989	972000.00	973999.99	978000.00	979999.99	659.32	693.31	-14528031.50	-14378110.41	489,536	436	17	00	01	96	41	2292,2302,2311

0.0 Report on LAS Statistics (By Tile) - continued

TNAME	Point Density	Average GSD	Total Points	X Min	X Max	Y Min	Y Max	Z Min	Z MAX	GPS Min	GPS Max	1st Returns	2nd Returns	3rd Returns	Other Returns	Min Int	Max Int	Mean Int	Flightlines
972_980	0.13	2.80	512,785	972000.00	973999.99	980000.00	981999.99	653.06	729.97	-14528031.47	-14380150.96	510,760	1,428	487	110	01	3,740	46	2311,2302,2321
972_982	0.13	2.79	513,308	972000.00	973999.99	982000.00	983999.99	652.98	670.93	-14528031.26	-14524407.92	513,302	06	00	00	02	1,160	49	2321,2311,2331
972_984	0.13	2.80	511,610	972000.00	973999.99	984000.00	985999.99	659.02	799.95	-14525994.32	-14522439.88	510,256	1,148	200	06	01	88	37	2331,2321,2341
972_986	0.12	2.89	477,972	972000.00	973999.99	986000.00	987999.99	661.31	766.73	-14528807.63	-14522439.72	477,716	250	06	00	01	145	31	2331,2341,2351
974_908	0.13	2.77	520,581	974000.00	975999.99	980000.00	909999.98	597.15	621.02	-14162503.30	-13949408.68	520,562	19	00	00	01	59	35	1911,1901,1891,1921
974_910	0.13	2.82	506,696	974000.00	975999.99	910000.00	911999.98	593.74	659.96	-14164365.39	-14158502.85	504,763	1,543	336	54	01	129	36	1911,1921,1901,1931
974_912	0.12	2.85	505,436	974000.00	975999.99	912000.00	913999.99	592.06	677.09	-14164365.41	-13567333.39	493,778	8,572	2,652	434	01	2,400	37	1921,1931,1941
974_914	0.13	2.83	808,970	974000.00	975999.99	914000.00	915999.99	560.73	701.49	-14164365.41	-13567333.22	501,070	216,867	78,800	12,233	01	75	22	1941,1931,1951
974_916	0.13	2.80	713,815	974000.01	975999.99	916000.00	917999.99	544.57	689.60	-14176710.35	-13567333.12	511,842	138,306	53,900	9,767	01	540	24	1941,1951,1961
974_918	0.13	2.77	863,199	974000.00	975999.99	918000.00	919999.99	541.52	703.34	-14178630.77	-13569191.39	519,644	234,395	92,566	16,594	01	420	19	1961,1951,1971
974_920	0.13	2.80	870,392	974000.00	975999.99	920000.00	921999.99	547.15	697.94	-14180770.71	-14176702.12	509,439	245,844	98,096	17,013	01	960	21	1971,1961,1981
974_922	0.13	2.80	763,045	974000.00	975999.99	922000.00	923999.99	556.90	694.01	-14182708.33	-14178623.42	511,246	175,689	65,571	10,539	01	2,240	27	1971,1981,1991
974_924	0.13	2.76	760,120	974000.00	975999.99	924000.00	925999.99	563.65	697.06	-14193321.42	-14180762.01	524,364	155,174	67,365	13,217	01	680	29	1981,1991,2001,2011
974_926	0.14	2.71	1,119,672	974000.00	975999.99	926000.00	927999.99	549.75	696.34	-14193327.21	-13951631.29	544,627	360,210	174,481	40,354	01	940	20	1991,2001,2011,2021
974_928	0.14	2.72	1,196,017	974000.00	975999.99	928000.00	929999.99	553.26	699.28	-14193326.07	-13951630.11	542,446	401,147	200,352	52,072	01	117	20	2011,2021,2031
974_930	0.11	2.96	894,562	974000.00	975999.99	930000.00	931999.99	570.31	709.85	-13953620.10	-13951629.30	456,892	257,726	140,554	39,390	01	92	25	2031,2021
974_932	0.09	3.36	415,238	974000.00	975999.99	932000.00	933999.99	588.09	706.07	-13953618.65	-13568586.35	353,669	42,054	15,933	3,582	01	90	26	2031,2041,2052

0.0 Report on LAS Statistics (By Tile) - continued

TNAME	Point Density	Average GSD	Total Points	X Min	X Max	Y Min	Y Max	Z Min	Z MAX	GPS Min	GPS Max	1st Returns	2nd Returns	3rd Returns	Other Returns	Min Int	Max Int	Mean Int	Flightlines
974_934	0.13	2.79	592,596	974000.00	975999.99	934000.00	935999.99	586.90	710.89	-14177846.44	-13568586.26	515,179	61,391	15,019	1,007	01	620	20	2052,2041,2061
974_936	0.12	2.89	575,758	974000.00	975999.99	936000.00	937999.99	563.76	691.22	-14179701.04	-13570700.66	479,735	77,483	17,479	1,061	01	211	21	2061,2052,2071
974_938	0.11	3.03	635,360	974000.00	975999.99	938000.00	939999.99	564.15	705.87	-14181500.81	-14177838.96	435,216	161,998	35,922	2,224	01	700	17	2071,2061,2081
974_940	0.12	2.86	705,522	974000.00	975999.99	940000.00	941999.99	564.74	706.09	-14200940.32	-14179693.71	487,783	177,658	37,853	2,228	01	640	17	2091,2081,2071,2101
974_942	0.12	2.88	719,340	974000.00	975999.99	942000.00	943999.98	546.50	705.27	-14203193.28	-14181494.62	482,192	189,359	44,677	3,112	01	580	16	2091,2101,2081,2111
974_944	0.11	2.97	675,477	974000.00	975999.99	944000.00	945999.99	551.27	705.37	-14204982.85	-14183373.73	452,649	175,544	43,967	3,317	01	640	17	2111,2101,2091,2121
974_946	0.12	2.91	702,340	974000.00	975999.99	946000.00	947999.99	559.71	706.64	-14206812.30	-14203185.06	471,035	182,986	44,947	3,372	01	3,740	18	2121,2111,2131
974_948	0.12	2.84	737,703	974000.00	975999.99	948000.00	949999.99	567.05	714.65	-14208644.61	-14204974.10	496,059	187,482	49,816	4,346	01	3,360	18	2121,2131,2141
974_950	0.12	2.86	572,514	974000.00	975999.99	950000.00	951999.99	590.96	713.39	-14210537.36	-14206803.53	489,029	64,485	17,458	1,542	01	1,040	23	2131,2141,2151
974_952	0.12	2.95	672,456	974000.00	975999.99	952000.00	953999.99	561.65	718.51	-14367923.53	-14208635.21	460,049	166,036	42,911	3,460	01	340	17	2151,2141,2161
974_954	0.12	2.89	750,634	974000.00	975999.99	954000.00	955999.99	565.90	718.23	-14369706.88	-14210528.49	480,226	212,491	53,721	4,196	01	640	16	2151,2161,2173
974_956	0.17	2.41	869,638	974000.01	975999.99	956000.00	957999.99	591.44	723.73	-14380121.83	-14202768.19	687,994	138,696	39,502	3,446	01	880	22	2161,2173,2183,2182,2192
974_958	0.19	2.28	832,790	974000.00	975999.99	958000.00	959999.99	623.46	726.79	-14380121.77	-14202764.44	768,335	47,716	14,844	1,895	01	87	25	2183,2182,2192,2173,2202
974_960	0.13	2.73	830,819	974000.00	975999.99	960000.00	961999.99	597.13	736.70	-14380120.64	-14202763.57	536,885	215,591	69,282	9,061	01	860	19	2192,2202,2182,2212
974_962	0.13	2.76	690,246	974000.00	975999.99	962000.00	963999.99	607.89	727.21	-14208587.61	-14204718.24	525,849	115,129	42,797	6,471	01	300	25	2212,2202,2222
974_964	0.12	2.85	549,618	974000.00	975999.99	964000.01	965999.99	618.77	727.43	-14210452.82	-14206610.89	491,281	38,018	16,496	3,823	01	183	37	2222,2212,2232
974_966	0.12	2.87	507,994	974000.00	975999.99	966000.00	967999.99	633.35	726.93	-14212747.03	-14208578.71	484,210	15,889	6,422	1,473	01	3,100	42	2232,2222,2242

0.0 Report on LAS Statistics (By Tile) - continued

TNAME	Point Density	Average GSD	Total Points	X Min	X Max	Y Min	Y Max	Z Min	Z MAX	GPS Min	GPS Max	1st Returns	2nd Returns	3rd Returns	Other Returns	Min Int	Max Int	Mean Int	Flightlines
974_968	0.13	2.77	577,331	974000.00	975999.99	968000.00	969999.99	624.90	730.09	-14370463.83	-14210443.51	520,174	38,297	15,843	3,017	01	640	37	2232,2242,2252
974_970	0.14	2.72	737,505	974000.00	975999.99	970000.00	971999.99	626.40	739.28	-14372455.57	-14212738.04	542,793	125,670	57,088	11,954	01	260	34	2252,2242,2262
974_972	0.12	2.85	674,060	974000.00	975999.99	972000.00	973999.99	637.00	753.29	-14374288.36	-14370455.95	492,966	115,251	53,685	12,158	01	95	35	2252,2262,2272
974_974	0.11	2.98	453,449	974000.00	975999.99	974000.01	975999.99	653.89	755.62	-14378125.21	-14372447.69	449,221	2,608	1,264	356	01	146	42	2272,2262,2282,2292
974_976	0.12	2.90	475,329	974000.00	975999.99	976000.00	977999.99	657.98	668.42	-14380151.12	-14374280.76	475,315	14	00	00	07	103	47	2292,2282,2272,2302
974_978	0.12	2.87	485,831	974000.00	975999.99	978000.01	979999.99	661.77	685.42	-14528024.15	-14378117.65	485,695	136	00	00	01	85	36	2292,2302,2311
974_980	0.13	2.81	506,304	974000.00	975999.99	980000.00	981999.99	657.88	687.82	-14528024.09	-14380143.85	506,298	06	00	00	01	101	41	2302,2311,2321
974_982	0.13	2.83	517,830	974000.00	975999.98	982000.00	983999.99	650.98	791.70	-14528023.84	-14524400.54	498,585	12,486	5,505	1,254	01	109	43	2321,2311,2331
974_984	0.13	2.76	542,161	974000.00	975999.99	984000.00	985999.99	656.62	740.04	-14526001.81	-14522447.42	524,490	11,246	5,216	1,209	01	80	35	2331,2321,2341
974_986	0.13	2.83	499,282	974000.00	975999.99	986000.00	987999.99	658.12	680.21	-14528799.78	-14522447.14	499,282	00	00	00	11	66	28	2331,2341,2351
976_908	0.13	2.78	518,369	976000.00	977999.99	908000.00	909999.99	588.90	623.73	-14162511.19	-13949401.33	518,366	03	00	00	01	59	32	1901,1891,1911,1921
976_910	0.13	2.74	534,785	976000.00	977999.99	910000.00	911999.99	595.62	629.77	-14164357.85	-14158513.39	534,632	153	00	00	01	66	37	1911,1921,1901,1931
976_912	0.13	2.77	536,229	976000.00	977999.99	912000.00	913999.99	595.64	659.96	-14164357.93	-13567341.05	522,370	11,534	2,092	233	01	5,100	38	1921,1931,1941
976_914	0.12	2.87	521,073	976000.00	977999.99	914000.00	915999.99	582.93	692.70	-14164357.99	-13567340.77	486,764	24,655	8,496	1,158	01	73	36	1931,1941,1951
976_916	0.12	2.84	582,403	976000.00	977999.99	916000.00	917999.99	557.72	693.45	-14176717.87	-13567340.61	496,621	62,278	20,524	2,980	01	160	29	1951,1941,1961
976_918	0.13	2.78	679,872	976000.00	977999.99	918000.00	919999.99	540.72	681.21	-14178624.24	-13569184.35	515,934	116,487	41,238	6,213	01	77	27	1961,1951,1971
976_920	0.13	2.77	737,138	976000.00	977999.99	920000.00	921999.99	538.70	670.55	-14180778.81	-14176709.85	520,111	145,991	59,545	11,491	01	96	25	1961,1971,1981

0.0 Report on LAS Statistics (By Tile) - continued

TNAME	Point Density	Average GSD	Total Points	X Min	X Max	Y Min	Y Max	Z Min	Z MAX	GPS Min	GPS Max	1st Returns	2nd Returns	3rd Returns	Other Returns	Min Int	Max Int	Mean Int	Flightlines
976_922	0.13	2.79	811,570	976000.00	977999.99	922000.00	923999.99	544.07	684.28	-14191354.62	-14178615.98	515,420	208,389	75,310	12,451	01	115	25	1981,1971,1991,2001
976_924	0.13	2.82	901,822	976000.00	977999.99	924000.00	925999.99	542.63	689.18	-14193318.97	-14180770.19	503,380	252,771	118,802	26,869	01	880	23	2001,1991,1981,2011
976_926	0.12	2.94	938,832	976000.00	977999.99	926000.00	927999.99	546.93	703.92	-14193318.88	-13951639.50	462,135	301,556	142,833	32,308	01	1,600	20	2011,2001,1991,2021
976_928	0.12	2.87	587,728	976000.00	977999.99	928000.00	929999.99	577.09	691.44	-14193317.32	-13951638.33	487,305	63,186	29,890	7,347	01	104	42	2021,2011,2001,2031
976_930	0.11	2.96	557,306	976000.00	977999.99	930000.00	931999.97	582.87	711.83	-13953612.63	-13951637.52	456,733	62,980	30,061	7,532	01	160	43	2021,2031
976_932	0.09	3.41	348,690	976000.00	977999.99	932000.01	933999.99	605.19	696.23	-13953611.16	-13568593.49	343,580	3,215	1,536	359	01	109	32	2031,2041,2052
976_934	0.12	2.93	554,390	976000.00	977999.98	934000.00	935999.99	581.98	712.59	-14177852.92	-13568593.38	465,103	72,319	16,007	961	01	1,880	21	2052,2041,2061
976_936	0.12	2.95	710,592	976000.00	977999.99	936000.00	937999.99	558.50	714.16	-14179694.38	-13570692.97	460,354	203,612	44,056	2,570	01	110	15	2052,2061,2071
976_938	0.12	2.86	799,072	976000.00	977999.99	938000.00	939999.99	546.35	709.14	-14181507.99	-14177846.47	489,130	248,596	57,600	3,746	01	900	14	2071,2061,2081
976_940	0.12	2.91	733,966	976000.00	977999.99	940000.00	941999.98	539.32	704.66	-14200947.98	-14179686.84	471,578	211,305	48,014	3,069	01	53	15	2071,2081,2091,2101
976_942	0.12	2.89	668,102	976000.00	977999.99	942000.00	943999.99	540.32	695.89	-14203186.67	-14181500.17	478,367	149,205	37,521	3,009	01	780	17	2091,2081,2101,2111
976_944	0.13	2.83	699,528	976000.00	977999.99	944000.00	945999.99	541.99	710.48	-14204990.38	-14183366.75	500,828	152,557	42,489	3,654	01	1,560	18	2091,2111,2101,2121
976_946	0.12	2.93	666,636	976000.00	977999.99	946000.00	947999.99	544.35	704.13	-14206805.29	-14203178.43	466,983	156,991	39,403	3,259	01	60	18	2121,2111,2131
976_948	0.12	2.91	658,174	976000.00	977999.99	948000.00	949999.99	550.11	710.14	-14208652.27	-14204981.45	473,706	142,526	38,525	3,417	01	5,100	20	2121,2131,2141
976_950	0.12	2.88	816,404	976000.00	977999.99	950000.00	951999.98	553.37	709.75	-14210530.13	-14206796.87	483,228	255,160	71,279	6,737	01	700	15	2131,2141,2151
976_952	0.11	3.00	680,912	976000.00	977999.99	952000.00	953999.99	559.06	724.47	-14367916.30	-14208643.21	445,855	184,830	46,555	3,672	01	5,100	17	2151,2141,2161
976_954	0.13	2.82	572,242	976000.00	977999.99	954000.01	955999.99	601.08	714.39	-14369714.63	-14210521.77	502,526	55,773	12,982	961	01	84	21	2151,2161,2173

0.0 Report on LAS Statistics (By Tile) - continued

TNAME	Point Density	Average GSD	Total Points	X Min	X Max	Y Min	Y Max	Z Min	Z MAX	GPS Min	GPS Max	1st Returns	2nd Returns	3rd Returns	Other Returns	Min Int	Max Int	Mean Int	Flightlines
976_956	0.17	2.46	781,498	976000.00	977999.99	956000.00	957999.99	594.07	715.42	-14380114.91	-14202775.98	663,082	95,080	21,860	1,476	01	300	22	
																			2161,2173,2182,2183,2192
976_958	0.18	2.35	846,168	976000.00	977999.99	958000.00	959999.99	604.21	724.21	-14380114.85	-14202772.74	727,042	89,342	26,924	2,860	01	1,060	23	
																			2192,2182,2173,2183,2202
976_960	0.13	2.76	870,955	976000.00	977999.99	960000.00	961999.99	585.40	724.39	-14380114.78	-14202771.75	527,123	251,722	81,111	10,999	01	192	16	
																			2202,2182,2192,2183,2212
976_962	0.13	2.75	752,642	976000.00	977999.99	962000.00	963999.99	572.63	729.79	-14208580.61	-14204711.03	530,621	155,612	57,497	8,912	01	920	24	
																			2212,2202,2222
976_964	0.13	2.79	698,836	976000.00	977999.99	964000.00	965999.99	598.70	718.76	-14210460.71	-14206619.05	513,037	122,703	52,395	10,701	01	280	31	
																			2212,2222,2232
976_966	0.13	2.81	522,494	976000.00	977999.99	966000.00	967999.99	630.27	722.47	-14212740.11	-14208571.27	506,346	9,071	5,368	1,709	01	166	46	
																			2222,2232,2242
976_968	0.13	2.81	795,921	976000.00	977999.99	968000.00	969999.99	613.34	736.02	-14370471.07	-14210451.46	507,152	188,264	82,857	17,648	01	1,040	27	
																			2242,2232,2252
976_970	0.13	2.82	651,829	976000.00	977999.99	970000.00	971999.99	621.46	743.89	-14372448.53	-14212730.60	504,434	98,288	41,671	7,436	01	2,620	35	
																			2242,2252,2262
976_972	0.13	2.77	563,675	976000.01	977999.99	972000.00	973999.99	641.15	743.93	-14374295.39	-14370463.99	522,243	25,964	12,500	2,968	01	200	41	
																			2262,2252,2272
976_974	0.12	2.91	478,554	976000.00	977999.99	974000.00	975999.99	646.31	730.01	-14378132.59	-14372440.14	472,573	3,932	1,655	394	01	189	45	
																			2272,2262,2282,2292
976_976	0.12	2.86	490,545	976000.00	977999.99	976000.00	977999.99	656.13	696.53	-14380143.89	-14376241.23	490,436	90	17	02	02	100	43	
																			2282,2292,2302
976_978	0.12	2.87	487,926	976000.00	977999.99	978000.00	979999.99	657.87	723.31	-14528017.03	-14378124.88	484,857	2,127	763	179	01	96	37	
																			2292,2302,2311
976_980	0.13	2.83	503,217	976000.00	977999.99	980000.00	981999.99	657.40	733.34	-14528017.00	-14380136.72	499,529	2,659	889	140	01	162	40	
																			2311,2302,2321
976_982	0.12	2.90	485,216	976000.00	977999.99	982000.00	983999.99	651.52	718.80	-14528016.78	-14524393.25	477,103	5,763	2,039	311	01	480	47	
																			2311,2321,2331
976_984	0.12	2.85	505,459	976000.00	977999.99	984000.00	985999.99	647.18	788.31	-14526008.85	-14522455.48	492,867	8,604	3,327	661	01	145	41	
																			2331,2321,2341
976_986	0.12	2.85	492,092	976000.00	977999.99	986000.00	987999.99	651.10	700.82	-14528792.00	-14522455.24	491,970	121	01	00	01	101	29	
																			2341,2331,2351
978_908	0.13	2.74	535,565	978000.00	979999.99	908000.00	909999.99	589.18	640.62	-14162518.96	-13949393.94	532,837	2,354	359	15	01	79	32	
																			1901,1891,1911,1921

0.0 Report on LAS Statistics (By Tile) - continued

TNAME	Point Density	Average GSD	Total Points	X Min	X Max	Y Min	Y Max	Z Min	Z MAX	GPS Min	GPS Max	1st Returns	2nd Returns	3rd Returns	Other Returns	Min Int	Max Int	Mean Int	Flightlines
978_910	0.13	2.75	529,920	978000.00	979999.99	910000.00	911999.99	591.64	651.21	-14164350.55	-14158518.77	528,415	1,218	269	18	01	89	37	1911,1921,1901,1931
978_912	0.13	2.82	503,070	978000.00	979999.99	912000.00	913999.98	583.55	669.32	-14164350.53	-13567348.78	501,535	1,332	196	07	01	147	40	1921,1931,1941
978_914	0.12	2.88	486,205	978000.00	979999.99	914000.00	915999.99	591.52	662.66	-14164350.43	-13567348.58	483,091	2,542	511	61	01	5,100	37	1941,1931,1951
978_916	0.13	2.79	514,205	978000.00	979999.99	916000.01	917999.99	588.51	634.55	-14176725.45	-13567348.49	513,508	642	55	00	01	86	36	1941,1951,1961
978_918	0.12	2.88	633,216	978000.00	979999.99	918000.01	919999.99	551.27	679.26	-14178616.88	-13569176.94	480,911	107,563	38,935	5,807	01	197	27	1961,1951,1971
978_920	0.12	2.86	728,915	978000.00	979999.98	920000.00	921999.99	536.73	664.17	-14180786.37	-14176717.37	489,827	160,380	65,573	13,135	01	880	25	1971,1961,1981
978_922	0.13	2.77	845,880	978000.00	979999.99	922000.00	923999.99	533.77	667.53	-14191359.59	-14178609.21	522,383	216,802	87,449	19,246	01	160	23	1971,1981,1991,2001
978_924	0.13	2.75	847,229	978000.00	979999.98	924000.00	925999.99	540.40	675.81	-14193312.21	-14180778.23	529,780	213,577	86,948	16,924	01	1,080	25	2001,1981,1991,2011
978_926	0.13	2.75	725,074	978000.01	979999.99	926000.00	927999.99	557.30	683.42	-14193312.15	-13951647.41	528,875	132,696	53,352	10,151	01	360	31	2001,2011,1991,2021
978_928	0.14	2.68	680,617	978000.00	979999.99	928000.00	929999.99	568.74	682.94	-14193310.93	-13951646.25	556,200	82,936	34,755	6,726	01	103	43	2021,2011,2001,2031
978_930	0.12	2.94	507,573	978000.00	979999.99	930000.00	931999.99	575.25	684.71	-13953604.98	-13951645.46	463,754	31,002	10,946	1,871	01	880	47	2031,2021
978_932	0.08	3.53	346,340	978000.00	979999.99	932000.00	933999.99	589.75	688.42	-13953603.44	-13568600.73	321,053	20,167	4,787	333	01	80	31	2031,2041,2052
978_934	0.11	3.03	443,105	978000.00	979999.99	934000.00	935999.99	585.68	701.54	-14177860.24	-13568600.67	436,379	5,144	1,447	135	01	57	25	2052,2041,2061
978_936	0.12	2.93	597,474	978000.00	979999.99	936000.00	937999.99	552.44	698.47	-14179687.35	-13570686.43	466,932	102,601	26,105	1,836	01	57	20	2052,2061,2071
978_938	0.13	2.83	726,429	978000.01	979999.99	938000.00	939999.99	536.62	695.19	-14181515.31	-14177852.93	499,479	180,916	43,122	2,912	01	1,040	16	2071,2061,2081
978_940	0.12	2.92	649,013	978000.00	979999.99	940000.00	941999.99	536.88	711.89	-14200948.93	-14179680.16	467,924	145,153	33,696	2,240	01	280	17	2081,2071,2091,2101
978_942	0.11	2.96	728,440	978000.00	979999.99	942000.00	943999.99	545.87	710.69	-14203179.93	-14183359.86	457,265	215,647	52,106	3,422	01	1,020	15	2091,2101,2111

0.0 Report on LAS Statistics (By Tile) - continued

TNAME	Point Density	Average GSD	Total Points	X Min	X Max	Y Min	Y Max	Z Min	Z MAX	GPS Min	GPS Max	1st Returns	2nd Returns	3rd Returns	Other Returns	Min Int	Max Int	Mean Int	Flightlines
978_944	0.12	2.91	618,563	978000.00	979999.99	944000.00	945999.99	555.64	698.51	-14204997.96	-14183360.75	472,431	116,517	27,697	1,918	01	1,560	20	2111,2101,2091,2121
978_946	0.12	2.93	723,322	978000.00	979999.99	946000.00	947999.99	546.93	719.00	-14206798.43	-14203171.79	466,719	198,624	53,626	4,353	01	760	16	2111,2121,2131
978_948	0.12	2.85	652,887	978000.00	979999.99	948000.00	949999.99	548.62	700.27	-14208660.18	-14204988.83	491,675	125,883	32,581	2,748	01	5,100	20	2131,2121,2141
978_950	0.12	2.86	714,977	978000.00	979999.99	950000.00	951999.99	564.39	715.73	-14210523.21	-14206790.01	488,936	175,220	46,917	3,904	01	760	19	2141,2131,2151
978_952	0.11	2.96	571,552	978000.00	979999.99	952000.00	953999.99	575.48	720.37	-14367908.98	-14208650.83	457,642	89,158	22,986	1,766	01	3,240	21	2151,2141,2161
978_954	0.12	2.83	617,584	978000.00	979999.99	954000.00	955999.99	587.26	725.50	-14369721.87	-14210514.88	497,861	94,610	23,385	1,728	01	69	20	2151,2161,2173
978_956	0.17	2.44	1,122,777	978000.00	979999.99	956000.00	957999.99	567.77	721.30	-14380107.89	-14202781.31	672,524	355,364	88,480	6,409	01	91	16	2173,2161,2182,2183,2192
978_958	0.18	2.34	1,164,427	978000.00	979999.99	958000.00	959999.99	570.26	724.29	-14380107.90	-14202780.31	732,899	331,868	91,336	8,324	01	2,860	17	2173,2182,2192,2183,2202
978_960	0.14	2.70	843,719	978000.00	979999.99	960000.00	961999.99	576.69	719.62	-14380107.09	-14202779.72	547,161	213,053	72,972	10,533	01	2,560	17	2192,2202,2183,2182,2212
978_962	0.13	2.79	955,365	978000.00	979999.99	962000.00	963999.99	583.71	720.90	-14208573.23	-14202786.60	514,657	299,562	119,834	21,312	01	3,840	18	2202,2212,2192,2222
978_964	0.12	2.89	871,958	978000.00	979999.99	964000.00	965999.99	589.59	733.06	-14210468.31	-14206627.29	477,923	255,102	114,302	24,631	01	2,060	21	2222,2212,2232
978_966	0.12	2.85	871,016	978000.00	979999.99	966000.00	967999.99	597.02	722.38	-14212732.94	-14208564.04	491,897	237,465	114,131	27,523	01	360	25	2232,2222,2242
978_968	0.12	2.86	853,515	978000.00	979999.99	968000.00	969999.99	606.97	728.41	-14370478.16	-14210459.43	490,700	233,221	107,089	22,505	01	740	23	2242,2232,2252
978_970	0.12	2.87	505,698	978000.00	979999.99	970000.00	971999.99	620.86	712.67	-14372441.10	-14212723.06	484,699	16,187	4,264	548	01	4,360	41	2252,2242,2262
978_972	0.13	2.76	525,611	978000.00	979999.99	972000.00	973999.99	641.63	652.72	-14374302.48	-14370471.27	525,558	53	00	00	01	94	43	2252,2262,2272
978_974	0.12	2.87	577,312	978000.00	979999.99	974000.00	975999.98	642.06	751.48	-14378135.73	-14372432.82	486,506	53,706	28,629	8,471	01	176	37	2262,2272,2282,2292
978_976	0.12	2.91	490,297	978000.00	979999.99	976000.00	977999.99	650.94	730.57	-14380136.71	-14374297.58	473,117	10,903	5,111	1,166	01	101	42	2282,2292,2272,2302

0.0 Report on LAS Statistics (By Tile) - continued

TNAME	Point Density	Average GSD	Total Points	X Min	X Max	Y Min	Y Max	Z Min	Z MAX	GPS Min	GPS Max	1st Returns	2nd Returns	3rd Returns	Other Returns	Min Int	Max Int	Mean Int	Flightlines
978_978	0.12	2.88	489,015	978000.00	979999.99	978000.00	979999.99	651.82	732.51	-14528009.74	-14378132.48	484,013	3,180	1,437	385	01	85	36	2302,2292,2311
978_980	0.12	2.84	497,115	978000.00	979999.99	980000.00	981999.99	653.33	692.09	-14528009.71	-14380129.49	496,758	347	10	00	01	90	37	2311,2302,2321
978_982	0.12	2.85	494,067	978000.00	979999.99	982000.00	983999.99	656.50	692.94	-14528009.49	-14524385.65	493,228	827	12	00	01	97	53	2311,2321,2331
978_984	0.13	2.78	594,994	978000.00	979999.99	984000.01	985999.99	641.86	849.59	-14526016.17	-14522462.97	517,496	53,620	20,281	3,597	01	5,100	41	2331,2321,2341
978_986	0.12	2.84	581,264	978000.00	979999.99	986000.00	987999.99	642.37	850.02	-14528784.71	-14522462.72	494,523	61,267	22,129	3,345	01	5,100	29	2341,2331,2351
980_908	0.13	2.74	546,090	980000.00	981999.99	980000.00	909999.99	583.50	679.03	-14162526.70	-13949386.58	533,065	9,418	3,161	446	01	1,420	31	1901,1911,1891,1921
980_910	0.13	2.80	516,319	980000.00	981999.99	910000.00	911999.99	585.19	661.90	-14164343.11	-14158527.66	510,348	4,591	1,213	167	01	119	38	1911,1921,1901,1931
980_912	0.13	2.82	502,415	980000.00	981999.99	912000.00	913999.99	592.65	606.60	-14164343.11	-13567356.42	502,415	00	00	00	15	72	39	1931,1921,1941
980_914	0.13	2.79	523,635	980000.00	981999.99	914000.00	915999.99	589.87	675.76	-14164342.95	-13567356.23	514,002	7,962	1,468	203	01	5,100	34	1931,1941,1951
980_916	0.13	2.82	516,464	980000.00	981999.99	916000.00	917999.99	578.15	678.95	-14176733.27	-13567356.13	501,871	11,347	2,754	492	01	3,540	35	1951,1941,1961
980_918	0.13	2.76	616,005	980000.00	981999.99	918000.00	919999.98	557.45	662.05	-14178609.67	-13569169.55	525,311	67,568	20,620	2,506	01	165	31	1961,1951,1971
980_920	0.13	2.77	590,233	980000.00	981999.98	920000.00	921999.99	552.70	678.74	-14180794.23	-14176724.98	523,346	46,014	17,719	3,154	01	83	31	1961,1971,1981
980_922	0.12	2.84	785,244	980000.00	981999.99	922000.00	923999.99	533.01	677.60	-14191369.46	-14178602.06	495,806	190,149	81,584	17,705	01	2,060	24	1971,1981,1991,2001
980_924	0.12	2.86	883,878	980000.01	981999.99	924000.00	925999.99	528.70	683.07	-14193303.70	-14180785.85	489,853	246,081	118,706	29,238	01	640	23	1991,1981,2001,2011
980_926	0.12	2.86	866,053	980000.00	981999.99	926000.00	927999.99	528.52	685.75	-14193303.73	-13951655.50	488,133	245,804	108,095	24,021	01	4,500	23	2001,2011,1991,2021
980_928	0.13	2.83	686,117	980000.00	981999.99	928000.00	929999.99	550.96	683.00	-14193302.47	-13951654.31	498,852	120,267	54,663	12,335	01	1,280	37	2011,2001,2021,2031
980_930	0.11	2.96	491,796	980000.00	981999.99	930000.00	931999.98	561.37	656.32	-13953597.15	-13951653.49	457,508	23,930	8,919	1,439	01	101	52	2031,2021

0.0 Report on LAS Statistics (By Tile) - continued

TNAME	Point Density	Average GSD	Total Points	X Min	X Max	Y Min	Y Max	Z Min	Z MAX	GPS Min	GPS Max	1st Returns	2nd Returns	3rd Returns	Other Returns	Min Int	Max Int	Mean Int	Flightlines
980_932	0.09	3.43	373,528	980000.00	981999.99	932000.00	933999.99	565.65	684.66	-13953595.60	-13568607.84	339,266	27,030	6,585	647	01	189	30	2031,2041,2052
980_934	0.11	3.02	483,460	980000.00	981999.99	934000.00	935999.99	565.90	693.54	-14177867.36	-13568607.78	437,881	36,513	8,548	518	01	72	22	2041,2052,2061
980_936	0.12	2.91	730,410	980000.00	981999.99	936000.00	937999.99	533.27	693.85	-14179681.00	-13570679.82	471,847	204,771	50,236	3,556	01	57	15	2052,2061,2071
980_938	0.12	2.90	740,652	980000.00	981999.99	938000.00	939999.99	534.07	695.11	-14181522.60	-14177860.00	477,061	207,207	52,687	3,697	01	5,100	16	2061,2071,2081
980_940	0.12	2.87	623,478	980000.00	981999.99	940000.00	941999.99	550.55	698.70	-14200958.41	-14179673.41	487,217	111,243	23,736	1,282	01	200	20	2071,2081,2091,2101
980_942	0.12	2.84	682,670	980000.00	981999.99	942000.00	943999.99	565.63	729.77	-14203173.38	-14181515.18	497,525	146,827	35,724	2,594	01	760	18	2091,2101,2081,2111
980_944	0.12	2.93	468,988	980000.00	981999.99	944000.00	945999.99	598.31	702.01	-14205005.43	-14183353.43	465,489	2,835	583	81	01	54	23	2101,2111,2091,2121
980_946	0.12	2.91	613,942	980000.00	981999.99	946000.00	947999.99	571.33	712.93	-14206791.57	-14203164.96	472,465	109,375	29,611	2,491	01	106	20	2121,2111,2131
980_948	0.12	2.90	678,428	980000.00	981999.99	948000.00	949999.99	555.05	699.24	-14208667.69	-14204996.38	476,791	158,895	39,645	3,097	01	2,040	19	2121,2131,2141
980_950	0.12	2.92	685,077	980000.00	981999.99	950000.00	951999.99	553.22	718.19	-14210516.46	-14206782.98	468,363	169,586	43,448	3,680	01	840	18	2141,2131,2151
980_952	0.12	2.92	744,181	980000.00	981999.99	952000.00	953999.99	559.74	726.22	-14367901.64	-14208658.72	470,331	215,428	54,156	4,266	01	680	15	2141,2151,2161
980_954	0.12	2.88	797,446	980000.00	981999.99	954000.00	955999.99	563.40	721.22	-14369728.73	-14210507.90	481,885	244,485	65,982	5,094	01	660	15	2151,2161,2173
980_956	0.16	2.49	935,424	980000.00	981999.99	956000.00	957999.99	565.90	717.56	-14380100.91	-14367894.81	645,713	223,596	60,894	5,221	01	5,100	17	2161,2173,2183,2182
980_958	0.18	2.37	1,039,861	980000.00	981999.99	958000.00	959999.99	570.73	714.80	-14380100.85	-14202788.44	715,291	246,963	70,561	7,046	01	1,200	18	2183,2182,2173,2192,2202
980_960	0.14	2.65	901,908	980000.00	981999.99	960000.00	961999.99	576.85	722.68	-14380100.60	-14202787.54	568,072	242,515	80,575	10,746	01	1,560	18	2183,2182,2202,2192,2212
980_962	0.13	2.78	678,397	980000.00	981999.99	962000.00	963999.99	601.25	720.42	-14208565.94	-14202787.54	518,509	115,570	38,523	5,795	01	460	26	2202,2212,2192,2222
980_964	0.12	2.87	540,685	980000.00	981999.99	964000.00	965999.99	612.89	718.23	-14210476.03	-14206635.35	484,932	39,361	14,053	2,339	01	380	38	2222,2212,2232

0.0 Report on LAS Statistics (By Tile) - continued

TNAME	Point Density	Average GSD	Total Points	X Min	X Max	Y Min	Y Max	Z Min	Z MAX	GPS Min	GPS Max	1st Returns	2nd Returns	3rd Returns	Other Returns	Min Int	Max Int	Mean Int	Flightlines
980_966	0.12	2.85	551,176	980000.00	981999.98	966000.00	967999.99	611.81	725.64	-14212725.30	-14208556.58	491,202	39,588	16,707	3,679	01	105	39	2232,2222,2242
980_968	0.14	2.72	596,418	980000.00	981999.99	968000.00	969999.97	624.25	722.68	-14370484.96	-14210466.84	542,237	34,286	16,232	3,663	01	1,200	41	2242,2232,2252
980_970	0.12	2.90	475,523	980000.00	981999.99	970000.00	971999.99	631.02	675.99	-14372433.50	-14212715.74	474,888	632	03	00	01	85	42	2252,2242,2262
980_972	0.12	2.94	463,565	980000.00	981999.99	972000.00	973999.98	632.30	714.87	-14374309.65	-14370478.25	461,377	1,783	341	64	01	900	48	2262,2252,2272
980_974	0.13	2.78	519,331	980000.00	981999.99	974000.00	975999.99	643.01	682.20	-14376234.58	-14372425.39	518,816	512	03	00	01	104	46	2262,2272,2282
980_976	0.12	2.84	640,937	980000.00	981999.99	976000.00	977999.99	638.80	739.64	-14380129.54	-14374304.52	497,464	84,376	46,361	12,736	01	111	35	2282,2292,2272,2302
980_978	0.13	2.81	554,578	980000.00	981999.99	978000.00	979999.99	641.86	738.28	-14528002.31	-14378139.52	506,883	31,336	13,564	2,795	01	170	35	2292,2302,2311
980_980	0.10	3.13	449,547	980000.00	981999.99	980000.00	981999.99	651.23	748.95	-14528002.28	-14380122.06	409,052	29,873	8,934	1,688	01	800	37	2302,2311,2321
980_982	0.12	2.89	501,408	980000.00	981999.99	982000.00	983999.99	653.06	736.80	-14528002.10	-14524378.37	479,327	15,723	5,573	785	01	100	47	2311,2321,2331
980_984	0.13	2.78	610,490	980000.00	981999.99	984000.00	985999.99	635.24	804.81	-14526023.45	-14522470.74	518,880	59,313	26,344	5,953	01	1,080	35	2331,2321,2341
980_986	0.12	2.88	584,596	980000.00	981999.99	986000.00	987999.99	639.84	747.56	-14528777.56	-14522470.41	481,341	69,261	28,568	5,426	01	700	26	2331,2341,2351
982_908	0.13	2.82	527,114	982000.00	983999.99	908000.00	909999.98	571.15	676.55	-14162534.55	-13949379.14	501,895	18,314	5,962	943	01	59	32	1901,1891,1911,1921
982_910	0.13	2.74	532,250	982000.00	983999.99	910000.00	911999.99	583.26	620.56	-14164335.55	-14158535.99	532,243	07	00	00	01	820	38	1911,1921,1901,1931
982_912	0.13	2.81	531,547	982000.00	983999.98	912000.00	913999.99	581.35	683.94	-14164335.55	-13567363.96	508,150	14,720	7,013	1,664	01	73	39	1931,1921,1911,1941
982_914	0.13	2.78	552,475	982000.00	983999.99	914000.00	915999.99	575.08	671.04	-14164335.42	-13567363.83	517,432	25,795	8,025	1,223	01	640	37	1941,1931,1951
982_916	0.13	2.80	516,049	982000.01	983999.99	916000.00	917999.99	580.63	655.87	-14176740.79	-13567363.77	510,376	4,523	1,008	142	01	1,440	34	1941,1951,1961
982_918	0.13	2.80	520,714	982000.01	983999.99	918000.00	919999.99	574.89	661.33	-14178602.72	-13569162.02	511,043	7,329	2,074	268	01	177	36	1951,1961,1971

0.0 Report on LAS Statistics (By Tile) - continued

TNAME	Point Density	Average GSD	Total Points	X Min	X Max	Y Min	Y Max	Z Min	Z MAX	GPS Min	GPS Max	1st Returns	2nd Returns	3rd Returns	Other Returns	Min Int	Max Int	Mean Int	Flightlines
982_920	0.13	2.74	534,873	982000.00	983999.99	920000.00	921999.99	583.72	657.45	-14180802.32	-14176732.86	532,274	1,952	566	81	01	79	38	1971,1961,1981
982_922	0.13	2.74	770,364	982000.00	983999.99	922000.00	923999.99	544.52	676.69	-14182678.75	-14178593.97	531,994	162,978	64,322	11,070	01	80	26	1971,1981,1991
982_924	0.13	2.77	848,457	982000.00	983999.99	924000.00	925999.99	524.78	689.30	-14193296.37	-14180793.77	521,642	218,998	89,191	18,626	01	720	25	1981,1991,2001,2011
982_926	0.14	2.72	844,114	982000.00	983999.99	926000.00	927999.99	526.76	671.94	-14193296.61	-13951663.45	540,503	201,469	84,856	17,286	01	5,100	28	2011,2001,1991,2021
982_928	0.13	2.76	641,813	982000.00	983999.99	928000.00	929999.99	537.46	677.24	-14193295.26	-13951662.27	524,339	78,470	32,001	7,003	01	960	40	2011,2021,2001,2031
982_930	0.11	2.96	515,420	982000.00	983999.99	930000.00	931999.98	557.36	666.21	-13953589.38	-13951661.46	456,560	38,900	16,174	3,786	01	106	46	2021,2031
982_932	0.08	3.52	455,257	982000.00	983999.99	932000.01	933999.99	542.87	675.43	-13953587.78	-13568615.16	322,029	95,197	31,471	6,560	01	240	23	2031,2041,2052
982_934	0.11	2.99	653,136	982000.00	983999.99	934000.00	935999.99	536.73	692.31	-14177874.79	-13568615.13	448,743	165,622	36,542	2,229	01	300	16	2041,2052,2061
982_936	0.11	2.96	632,009	982000.00	983999.98	936000.00	937999.99	530.83	695.54	-14179674.11	-13570673.22	457,167	138,847	33,550	2,445	01	86	17	2052,2061,2071
982_938	0.12	2.89	717,117	982000.00	983999.99	938000.00	939999.99	541.35	704.93	-14181529.80	-14177867.20	479,957	194,132	40,733	2,295	01	1,000	16	2061,2071,2081
982_940	0.13	2.76	760,867	982000.00	983999.99	940000.00	941999.99	556.52	705.70	-14200969.89	-14179666.63	525,399	189,077	43,671	2,720	01	78	17	2071,2081,2091,2101
982_942	0.13	2.77	633,240	982000.00	983999.99	942000.00	943999.99	573.02	702.97	-14203166.78	-14181522.49	521,233	90,364	20,416	1,227	01	5,100	21	2091,2081,2101,2111
982_944	0.12	2.93	490,325	982000.00	983999.99	944000.00	945999.99	606.21	706.35	-14205013.01	-14183349.86	465,654	18,521	5,538	612	01	800	27	2101,2111,2091,2121
982_946	0.12	2.91	515,534	982000.00	983999.99	946000.01	947999.99	592.65	725.22	-14206784.65	-14203158.19	471,597	34,939	8,310	688	01	57	25	2121,2111,2131
982_948	0.12	2.86	535,157	982000.00	983999.98	948000.00	949999.99	585.52	697.82	-14208675.46	-14205003.90	488,184	36,756	9,409	808	01	1,260	27	2131,2121,2141
982_950	0.12	2.91	559,775	982000.00	983999.99	950000.00	951999.99	585.96	717.94	-14210509.55	-14206776.06	473,405	66,731	17,966	1,673	01	220	21	2131,2141,2151
982_952	0.13	2.80	657,708	982000.00	983999.99	952000.00	953999.99	573.47	711.80	-14367894.72	-14208666.19	509,282	117,670	28,542	2,214	01	3,240	21	2151,2141,2161

0.0 Report on LAS Statistics (By Tile) - continued

TNAME	Point Density	Average GSD	Total Points	X Min	X Max	Y Min	Y Max	Z Min	Z MAX	GPS Min	GPS Max	1st Returns	2nd Returns	3rd Returns	Other Returns	Min Int	Max Int	Mean Int	Flightlines
982_954	0.13	2.80	557,583	982000.00	983999.99	954000.00	955999.98	597.57	707.45	-14369736.21	-14210501.04	509,122	41,611	6,431	419	01	62	24	2161,2151,2173
982_956	0.16	2.48	689,787	982000.00	983999.99	956000.00	957999.99	597.15	711.25	-14380093.87	-14367887.26	651,700	32,274	5,461	352	01	132	26	2173,2161,2182,2183
982_958	0.18	2.34	738,598	982000.00	983999.99	958000.00	959999.99	625.02	689.57	-14380093.73	-14202796.76	733,576	4,674	335	13	01	57	26	2192,2173,2182,2183,2202
982_960	0.13	2.79	564,699	982000.00	983999.99	960000.00	961999.99	600.26	703.13	-14380086.37	-14202796.06	513,753	36,192	12,770	1,984	01	620	24	2192,2202,2183,2182,2212
982_962	0.13	2.79	548,359	982000.00	983999.99	962000.00	963999.98	605.27	692.64	-14208558.71	-14204689.22	512,633	26,905	7,884	937	01	260	30	2202,2212,2222
982_964	0.13	2.81	527,082	982000.00	983999.99	964000.00	965999.99	624.27	718.60	-14210483.60	-14206643.41	505,104	14,852	6,055	1,071	01	74	36	2212,2222,2232
982_966	0.12	2.91	471,515	982000.00	983999.99	966000.00	967999.99	630.50	649.63	-14212717.78	-14208549.26	471,515	00	00	00	18	100	45	2222,2232,2242
982_968	0.12	2.86	489,456	982000.00	983999.99	968000.00	969999.99	632.70	666.81	-14370492.36	-14210474.50	489,351	105	00	00	01	85	44	2232,2242,2252
982_970	0.12	2.89	478,209	982000.00	983999.99	970000.00	971999.99	624.24	640.71	-14372426.09	-14212708.68	477,581	627	01	00	01	760	46	2242,2252,2262
982_972	0.13	2.79	514,040	982000.00	983999.99	972000.00	973999.99	630.61	669.84	-14374316.98	-14370485.14	514,025	15	00	00	01	96	47	2252,2262,2272
982_974	0.13	2.78	587,038	982000.00	983999.99	974000.00	975999.99	627.46	739.09	-14378154.46	-14372418.07	518,457	42,461	20,966	5,154	01	101	46	2262,2272,2282,2292
982_976	0.12	2.87	567,550	982000.00	983999.99	976000.00	977999.99	635.40	731.47	-14380122.51	-14374309.69	485,605	49,780	25,249	6,916	01	105	43	2292,2282,2272,2302
982_978	0.13	2.80	516,759	982000.00	983999.99	978000.00	979999.99	642.32	720.08	-14527994.73	-14378146.58	510,753	4,108	1,600	298	01	96	41	2302,2292,2311
982_980	0.12	2.87	484,916	982000.00	983999.99	980000.00	981999.99	647.14	656.71	-14527994.68	-14380115.03	484,916	00	00	00	01	94	45	2302,2311,2321
982_982	0.12	2.92	480,496	982000.00	983999.99	982000.00	983999.99	646.96	725.94	-14527994.44	-14524370.93	469,549	7,206	3,026	715	01	97	45	2321,2311,2331
982_984	0.13	2.76	684,790	982000.00	983999.99	984000.00	985999.99	630.35	735.42	-14526030.66	-14522477.83	523,853	101,612	48,146	11,179	01	1,140	35	2331,2321,2341
982_986	0.13	2.82	536,723	982000.00	983999.99	986000.00	987999.99	637.47	783.77	-14528771.02	-14522477.56	504,631	21,973	8,669	1,450	01	400	33	2331,2341,2351

0.0 Report on LAS Statistics (By Tile) - continued

TNAME	Point Density	Average GSD	Total Points	X Min	X Max	Y Min	Y Max	Z Min	Z MAX	GPS Min	GPS Max	1st Returns	2nd Returns	3rd Returns	Other Returns	Min Int	Max Int	Mean Int	Flightlines
984_908	0.13	2.76	610,126	984000.00	985999.99	908000.00	909999.99	562.86	681.42	-14162542.29	-13949371.69	525,147	57,952	23,086	3,941	01	76	30	1901,1891,1911,1921
984_910	0.13	2.75	557,353	984000.00	985999.99	910000.00	911999.99	574.90	672.63	-14164327.95	-14158542.46	529,572	18,913	7,520	1,348	01	166	36	1921,1911,1901,1931
984_912	0.13	2.82	766,986	984000.00	985999.99	912000.00	913999.99	559.84	683.16	-14164327.96	-13567371.57	504,443	177,425	72,412	12,706	01	72	25	1931,1921,1941
984_914	0.13	2.81	553,929	984000.00	985999.99	914000.00	915999.99	566.97	665.11	-14164327.91	-13567371.44	506,152	33,445	12,276	2,056	01	74	33	1941,1931,1951
984_916	0.12	2.84	497,817	984000.00	985999.99	916000.00	917999.99	583.47	650.68	-14176748.45	-13567371.38	495,639	1,929	239	10	01	880	33	1951,1941,1961
984_918	0.12	2.90	477,479	984000.00	985999.99	918000.00	919999.99	579.02	635.27	-14178594.69	-13569155.45	476,218	1,176	81	04	01	3,140	36	1951,1961,1971
984_920	0.12	2.84	525,959	984000.00	985999.99	920000.00	921999.99	566.45	676.61	-14180810.35	-14176740.25	495,953	21,375	7,481	1,150	01	620	34	1961,1971,1981
984_922	0.13	2.81	741,696	984000.00	985999.99	922000.00	923999.99	535.69	673.55	-14182671.40	-14178587.05	505,116	162,896	62,429	11,255	01	320	27	1971,1981,1991
984_924	0.13	2.82	709,215	984000.00	985999.99	924000.00	925999.99	523.10	666.70	-14193288.81	-14180801.80	502,879	138,170	57,067	11,099	01	193	31	1981,1991,2001,2011
984_926	0.13	2.82	850,315	984000.00	985999.99	926000.00	927999.99	526.25	682.04	-14193288.75	-13951671.69	503,330	223,716	101,365	21,904	01	1,160	24	2011,2001,1991,2021
984_928	0.14	2.69	671,787	984000.00	985999.99	928000.00	929999.99	559.08	676.99	-14193287.85	-13951670.55	551,166	78,872	34,472	7,277	01	138	36	2021,2001,2011,2031
984_930	0.11	2.97	771,478	984000.00	985999.99	930000.00	931999.99	521.27	674.24	-13953581.73	-13951669.76	453,100	192,429	98,866	27,083	01	111	27	2031,2021
984_932	0.08	3.62	472,672	984000.00	985999.99	932000.00	933999.99	521.90	674.37	-13953580.13	-13568622.11	305,793	113,587	43,568	9,724	01	1,380	20	2031,2041,2052
984_934	0.11	2.96	650,353	984000.00	985999.99	934000.00	935999.98	527.57	687.01	-14177882.03	-13568622.05	457,020	155,685	35,366	2,282	01	1,080	16	2052,2041,2061
984_936	0.12	2.85	595,631	984000.00	985999.99	936000.00	937999.99	526.99	664.97	-14179667.05	-13570666.62	492,948	83,229	18,108	1,346	01	85	20	2061,2052,2071
984_938	0.12	2.84	708,629	984000.00	985999.99	938000.00	939999.99	539.15	699.42	-14181537.35	-14177874.23	494,647	173,629	37,877	2,476	01	5,100	17	2061,2071,2081
984_940	0.12	2.93	701,397	984000.00	985999.99	940000.00	941999.99	543.68	702.54	-14200977.05	-14179659.29	467,232	188,081	43,220	2,864	01	580	16	2081,2071,2091,2101

0.0 Report on LAS Statistics (By Tile) - continued

TNAME	Point Density	Average GSD	Total Points	X Min	X Max	Y Min	Y Max	Z Min	Z MAX	GPS Min	GPS Max	1st Returns	2nd Returns	3rd Returns	Other Returns	Min Int	Max Int	Mean Int	Flightlines
984_942	0.12	2.87	678,359	984000.00	985999.99	942000.00	943999.99	550.77	699.22	-14203160.00	-14181529.53	486,648	151,783	37,211	2,717	01	1,000	20	2081,2101,2091,2111
984_944	0.12	2.92	609,626	984000.00	985999.99	944000.00	945999.99	560.55	697.11	-14205020.56	-14183339.14	469,808	109,491	28,019	2,308	01	5,100	22	2091,2111,2101,2121
984_946	0.13	2.83	694,583	984000.00	985999.99	946000.00	947999.99	574.07	706.27	-14206777.67	-14203151.04	501,142	151,540	38,747	3,154	01	53	19	2111,2121,2131
984_948	0.13	2.81	541,129	984000.00	985999.99	948000.00	949999.99	601.33	723.41	-14208683.29	-14205011.40	506,420	25,132	8,544	1,033	01	1,660	27	2121,2131,2141
984_950	0.12	2.90	477,277	984000.00	985999.99	950000.00	951999.99	612.89	650.94	-14210502.54	-14206768.97	477,217	55	05	00	01	57	28	2141,2131,2151
984_952	0.12	2.89	482,530	984000.00	985999.99	952000.00	953999.99	615.55	684.88	-14367887.29	-14208673.82	477,778	3,597	1,031	124	01	57	26	2151,2141,2161
984_954	0.12	2.85	510,042	984000.00	985999.99	954000.00	955999.99	615.25	686.73	-14371493.27	-14210494.27	492,912	15,007	1,988	135	01	55	22	2161,2151,2173,2183
984_956	0.17	2.46	673,772	984000.00	985999.99	956000.00	957999.99	619.81	684.72	-14380086.70	-14367880.26	663,035	9,840	858	39	01	111	23	2161,2173,2183,2182
984_958	0.18	2.34	732,237	984000.00	985999.99	958000.00	959999.99	619.13	669.70	-14380086.49	-14202804.75	731,505	660	67	05	01	59	24	2183,2192,2182,2173,2202
984_960	0.14	2.72	553,607	984000.00	985999.99	960000.00	961999.99	617.74	708.22	-14380086.14	-14202803.85	539,425	9,364	4,039	779	01	54	24	2202,2192,2183,2182,2212
984_962	0.13	2.75	606,028	984000.00	985999.97	962000.01	963999.97	610.64	708.55	-14208551.39	-14204681.78	528,618	54,052	20,363	2,995	01	400	27	2202,2212,2222
984_964	0.13	2.79	514,215	984000.01	985999.99	964000.00	965999.99	613.07	642.34	-14210491.27	-14206651.17	514,099	114	02	00	01	88	40	2222,2212,2232
984_966	0.12	2.86	499,594	984000.01	985999.99	966000.00	967999.99	630.23	710.32	-14212710.47	-14208542.20	487,936	7,177	3,555	926	01	720	44	2232,2222,2242
984_968	0.13	2.79	534,508	984000.00	985999.99	968000.00	969999.99	626.26	720.21	-14370499.48	-14210481.96	513,315	13,002	6,419	1,772	01	81	42	2232,2242,2252
984_970	0.12	2.87	560,672	984000.00	985999.99	970000.00	971999.99	613.27	723.04	-14372418.69	-14212701.42	485,775	49,926	21,114	3,857	01	150	37	2242,2252,2262
984_972	0.12	2.91	566,464	984000.00	985999.99	972000.00	973999.99	614.56	712.55	-14374324.29	-14370492.06	471,168	64,996	25,694	4,606	01	3,380	38	2262,2252,2272
984_974	0.13	2.77	526,240	984000.00	985999.99	974000.00	975999.99	623.09	703.68	-14378161.80	-14372410.61	521,772	3,269	1,053	146	01	90	45	2262,2272,2282,2292

0.0 Report on LAS Statistics (By Tile) - continued

TNAME	Point Density	Average GSD	Total Points	X Min	X Max	Y Min	Y Max	Z Min	Z MAX	GPS Min	GPS Max	1st Returns	2nd Returns	3rd Returns	Other Returns	Min Int	Max Int	Mean Int	Flightlines
984_976	0.13	2.82	577,606	984000.00	985999.99	976000.00	977999.99	626.97	723.83	-14380109.07	-14374316.93	503,742	47,202	21,538	5,124	01	164	44	2292,2282,2272,2302
984_978	0.12	2.86	489,136	984000.00	985999.99	978000.00	979999.99	637.83	669.38	-14527987.56	-14378153.78	488,995	128	13	00	01	97	41	2302,2292,2311
984_980	0.13	2.78	532,334	984000.00	985999.98	980000.00	981999.99	631.02	727.05	-14527987.42	-14380107.85	516,943	9,443	4,772	1,176	01	96	43	2302,2311,2321
984_982	0.12	2.94	626,979	984000.00	985999.99	982000.00	983999.99	622.77	734.74	-14527987.03	-14524363.72	462,112	101,838	50,751	12,278	01	200	35	2321,2311,2331
984_984	0.13	2.78	605,289	984000.00	985999.99	984000.00	985999.99	628.52	741.54	-14526038.08	-14522484.73	515,988	54,144	27,995	7,162	01	189	32	2321,2331,2341
984_986	0.13	2.77	565,051	984000.00	985999.99	986000.01	987999.99	644.02	755.64	-14528764.16	-14522484.51	519,976	30,207	12,546	2,322	01	300	32	2331,2341,2351
986_908	0.13	2.74	668,876	986000.00	987999.99	908000.01	909999.99	556.62	676.51	-14162550.00	-13949364.36	533,335	94,199	35,520	5,822	01	66	26	1911,1891,1901,1921
986_910	0.13	2.81	624,153	986000.01	987999.99	910000.00	911999.99	547.13	672.65	-14164320.51	-14158556.94	506,364	81,903	30,953	4,933	01	360	27	1911,1921,1901,1931
986_912	0.13	2.82	777,673	986000.00	987999.99	912000.00	913999.99	545.96	676.22	-14164320.50	-13567379.15	502,146	189,031	74,006	12,490	01	280	24	1931,1921,1941
986_914	0.13	2.79	604,889	986000.00	987999.99	914000.00	915999.99	552.72	674.73	-14164320.41	-13567379.04	514,237	63,774	23,419	3,459	01	460	30	1931,1941,1951
986_916	0.13	2.79	541,738	986000.00	987999.99	916000.00	917999.99	561.62	665.20	-14176756.21	-13567378.98	513,653	20,838	6,515	732	01	68	30	1951,1941,1961
986_918	0.13	2.79	515,662	986000.00	987999.99	918000.00	919999.99	583.62	788.70	-14178587.66	-13569148.19	513,683	1,693	271	15	01	620	37	1951,1961,1971
986_920	0.13	2.76	526,850	986000.00	987999.99	920000.00	921999.99	589.86	657.24	-14180818.71	-14176748.16	524,509	1,894	414	33	01	740	39	1961,1971,1981
986_922	0.13	2.77	615,289	986000.00	987999.99	922000.00	923999.99	563.43	682.51	-14191392.96	-14178579.66	521,481	64,579	24,672	4,557	01	148	34	1971,1981,1991,2001
986_924	0.13	2.75	966,391	986000.00	987999.99	924000.00	925999.99	523.90	682.78	-14191393.44	-14180809.84	528,531	285,093	124,829	27,938	01	1,160	23	1991,1981,2001
986_926	0.13	2.79	951,930	986000.00	987999.99	926000.00	927999.99	520.40	694.18	-14193281.10	-13951679.66	514,126	275,052	131,101	31,651	01	5,100	23	2001,1991,2011,2021
986_928	0.13	2.78	1,106,204	986000.00	987999.99	928000.00	929999.99	518.26	689.79	-14193280.24	-13951678.52	518,046	352,646	184,381	51,131	01	93	21	2001,2021,2011,2031

0.0 Report on LAS Statistics (By Tile) - continued

TNAME	Point Density	Average GSD	Total Points	X Min	X Max	Y Min	Y Max	Z Min	Z MAX	GPS Min	GPS Max	1st Returns	2nd Returns	3rd Returns	Other Returns	Min Int	Max Int	Mean Int	Flightlines
986_930	0.11	3.03	865,087	986000.00	987999.99	930000.00	931999.99	518.65	691.40	-13953574.17	-13951677.68	437,120	240,518	140,377	47,072	01	93	21	2021,2031
986_932	0.09	3.41	521,575	986000.00	987999.99	932000.01	933999.99	521.38	681.33	-13953572.64	-13568628.88	344,893	126,978	41,909	7,795	01	90	19	2031,2041,2052
986_934	0.13	2.83	778,137	986000.00	987999.99	934000.00	935999.99	522.59	686.26	-14177889.20	-13568628.85	499,603	215,783	58,024	4,727	01	300	14	2041,2052,2061
986_936	0.12	2.90	588,736	986000.00	987999.99	936000.00	937999.99	524.60	687.13	-14179659.93	-13570659.67	475,661	90,670	20,887	1,518	01	168	19	2052,2061,2071
986_938	0.11	2.96	613,041	986000.00	987999.99	938000.00	939999.99	533.76	690.47	-14181544.75	-14177881.47	456,812	125,887	28,539	1,803	01	5,100	19	2061,2071,2081
986_940	0.13	2.78	683,898	986000.00	987999.99	940000.00	941999.99	537.40	695.64	-14200984.18	-14179652.11	519,412	134,284	28,584	1,618	01	107	18	2071,2081,2091,2101
986_942	0.13	2.83	565,806	986000.00	987999.99	942000.00	943999.99	568.98	689.39	-14203153.08	-14181536.90	498,060	54,465	12,473	808	01	5,100	22	2101,2091,2081,2111
986_944	0.11	3.03	520,661	986000.00	987999.99	944000.00	945999.99	567.40	700.99	-14205028.18	-14183336.77	435,112	68,033	16,255	1,261	01	340	22	2101,2091,2111,2121
986_946	0.12	2.85	611,164	986000.00	987999.99	946000.00	947999.99	569.70	706.90	-14206770.67	-14203144.32	493,408	94,671	21,614	1,471	01	240	22	2111,2121,2131
986_948	0.12	2.84	565,686	986000.00	987999.99	948000.00	949999.99	584.73	699.52	-14208690.94	-14205018.95	496,561	54,417	13,509	1,199	01	2,180	24	2121,2131,2141
986_950	0.12	2.86	560,085	986000.00	987999.99	950000.00	951999.99	599.64	704.76	-14210495.57	-14206761.99	488,874	53,739	15,958	1,514	01	56	21	2141,2131,2151
986_952	0.11	2.98	484,537	986000.00	987999.99	952000.00	953999.99	606.98	704.26	-14367880.54	-14208681.56	451,578	25,150	7,168	641	01	240	21	2141,2151,2161
986_954	0.11	3.06	439,313	986000.00	987999.99	954000.00	955999.99	613.46	692.40	-14369750.94	-14210487.46	425,983	11,743	1,495	92	01	115	25	2151,2161,2173
986_956	0.17	2.45	675,063	986000.00	987999.99	956000.00	957999.99	618.44	652.51	-14380079.52	-14202815.26	665,031	9,443	552	37	01	54	23	2161,2173,2183,2182,2192
986_958	0.19	2.28	770,697	986000.00	987999.99	958000.00	959999.99	617.07	675.83	-14380079.33	-14202813.13	767,724	2,634	329	10	01	5,100	24	2192,2182,2173,2183,2202
986_960	0.13	2.75	543,052	986000.00	987999.99	960000.00	961999.99	606.69	685.90	-14380079.08	-14202812.30	527,430	11,841	3,406	375	01	80	24	2182,2192,2202,2212
986_962	0.13	2.76	571,292	986000.00	987999.99	962000.00	963999.98	597.02	689.31	-14208544.04	-14204674.25	526,025	35,239	9,011	1,017	01	179	28	2202,2212,2222

0.0 Report on LAS Statistics (By Tile) - continued

TNAME	Point Density	Average GSD	Total Points	X Min	X Max	Y Min	Y Max	Z Min	Z MAX	GPS Min	GPS Max	1st Returns	2nd Returns	3rd Returns	Other Returns	Min Int	Max Int	Mean Int	Flightlines
986_964	0.13	2.74	536,151	986000.00	987999.99	964000.00	965999.99	604.31	671.57	-14210498.81	-14206659.08	533,296	1,980	757	118	01	82	39	2222,2212,2232
986_966	0.12	2.83	521,121	986000.00	987999.99	966000.00	967999.99	611.93	693.60	-14212703.26	-14208534.94	497,983	15,461	6,507	1,170	01	89	46	2232,2222,2242
986_968	0.13	2.82	519,227	986000.00	987999.99	968000.00	969999.99	611.08	688.17	-14370506.57	-14210489.62	502,402	11,390	4,630	805	01	85	43	2242,2232,2252
986_970	0.12	2.93	687,072	986000.00	987999.99	970000.00	971999.99	604.01	716.98	-14372411.23	-14212693.95	465,843	142,140	65,196	13,893	01	82	29	2252,2242,2262
986_972	0.12	2.84	557,308	986000.00	987999.99	972000.00	973999.98	607.86	708.87	-14374331.64	-14370499.40	495,625	39,158	18,462	4,063	01	97	41	2252,2262,2272
986_974	0.14	2.71	594,193	986000.00	987999.99	974000.00	975999.99	619.64	718.81	-14378168.98	-14372403.21	543,618	33,011	14,603	2,961	01	800	45	2272,2262,2282,2292
986_976	0.13	2.77	617,515	986000.00	987999.99	976000.00	977999.99	623.38	719.69	-14380107.81	-14374324.16	522,343	59,504	28,739	6,929	01	160	45	2282,2292,2272,2302
986_978	0.12	2.92	468,493	986000.00	987999.98	978000.00	979999.99	631.23	684.84	-14527980.64	-14376205.12	467,795	612	80	06	01	98	39	2292,2302,2282,2311
986_980	0.13	2.81	592,418	986000.00	987999.99	980000.00	981999.99	617.30	731.07	-14527980.47	-14380100.59	506,156	53,146	25,904	7,212	01	2,560	41	2302,2311,2321
986_982	0.12	2.84	523,558	986000.00	987999.98	982000.00	983999.99	623.05	715.85	-14527979.91	-14524356.15	496,573	17,745	7,702	1,538	01	103	45	2311,2321,2331
986_984	0.13	2.81	569,072	986000.01	987999.99	984000.00	985999.99	628.69	750.80	-14526045.78	-14522492.74	508,439	36,354	18,669	5,610	01	1,360	37	2321,2331,2341
986_986	0.12	2.86	589,838	986000.00	987999.99	986000.00	987999.99	635.15	842.25	-14528757.18	-14522492.49	488,063	66,596	29,125	6,054	01	160	34	2341,2331,2351
988_908	0.14	2.72	541,255	988000.00	989999.99	908000.00	909999.99	572.40	638.76	-14162557.71	-13949356.77	540,251	726	253	25	01	59	34	1891,1901,1911,1921
988_910	0.13	2.78	566,456	988000.00	989999.99	910000.00	911999.99	547.00	657.18	-14164312.94	-14158558.56	518,797	33,585	12,143	1,931	01	106	32	1921,1911,1901,1931
988_912	0.12	2.88	667,803	988000.00	989999.99	912000.00	913999.99	537.18	673.36	-14164312.94	-13567386.82	483,767	128,218	48,277	7,541	01	145	27	1931,1921,1911,1941
988_914	0.13	2.81	705,595	988000.00	989999.99	914000.00	915999.99	531.86	660.21	-14164312.89	-13567386.71	506,354	143,428	48,839	6,974	01	144	26	1931,1941,1951
988_916	0.13	2.76	923,415	988000.00	989999.99	916000.00	917999.99	533.68	685.35	-14176763.76	-13567386.65	526,597	290,244	94,578	11,996	01	66	18	1951,1941,1961

0.0 Report on LAS Statistics (By Tile) - continued

TNAME	Point Density	Average GSD	Total Points	X Min	X Max	Y Min	Y Max	Z Min	Z MAX	GPS Min	GPS Max	1st Returns	2nd Returns	3rd Returns	Other Returns	Min Int	Max Int	Mean Int	Flightlines
988_918	0.13	2.80	564,812	988000.00	989999.99	918000.01	919999.99	568.88	679.28	-14178580.33	-13569140.83	511,759	38,498	12,682	1,873	01	620	31	1961,1951,1971
988_920	0.13	2.75	538,140	988000.00	989999.99	920000.00	921999.99	581.90	663.15	-14180826.66	-14176756.01	528,230	7,072	2,440	398	01	1,080	35	1971,1961,1981
988_922	0.14	2.72	638,759	988000.00	989999.99	922000.00	923999.99	545.22	680.75	-14191395.59	-14178572.45	540,005	66,464	27,115	5,175	01	178	34	1981,1971,1991,2001
988_924	0.14	2.72	845,148	988000.00	989999.99	924000.00	925999.99	528.02	687.28	-14193266.97	-14180817.87	541,987	195,392	88,124	19,645	01	81	28	1981,1991,2001,2011
988_926	0.13	2.77	731,037	988000.00	989999.99	926000.00	927999.99	515.62	677.12	-14193273.15	-13951687.39	522,214	133,656	60,717	14,450	01	180	31	1991,2001,2011,2021
988_928	0.13	2.75	902,071	988000.00	989999.99	928000.00	929999.99	516.09	666.54	-14193272.32	-13951686.28	529,050	226,449	114,210	32,362	01	720	26	2021,2011,2031
988_930	0.11	3.00	873,416	988000.01	989999.99	930000.00	931999.98	524.39	680.11	-13953566.54	-13951685.53	445,962	243,294	139,337	44,823	01	90	24	2031,2021
988_932	0.09	3.39	522,621	988000.00	989999.99	932000.00	933999.99	540.59	684.81	-13953565.09	-13568636.31	349,140	113,430	47,989	12,062	01	1,380	21	2031,2041,2052
988_934	0.13	2.82	627,468	988000.00	989999.99	934000.00	935999.99	548.52	682.55	-14177896.55	-13568636.31	504,644	99,562	21,932	1,330	01	65	19	2052,2041,2061
988_936	0.12	2.90	587,337	988000.00	989999.99	936000.01	937999.99	528.28	684.86	-14179652.87	-13570652.86	475,573	87,320	22,756	1,688	01	360	22	2061,2052,2071
988_938	0.12	2.89	717,131	988000.00	989999.99	938000.00	939999.99	528.57	690.43	-14183332.61	-14177888.81	479,381	188,429	46,112	3,209	01	5,100	17	2071,2061,2081,2091
988_940	0.12	2.88	601,961	988000.00	989999.99	940000.00	941999.99	529.93	678.65	-14200991.03	-14179645.11	483,647	96,128	20,868	1,318	01	1,000	20	2091,2071,2081,2101
988_942	0.11	3.01	642,039	988000.00	989999.99	942000.00	943999.99	540.28	684.39	-14203146.22	-14181544.16	441,350	161,463	36,797	2,429	01	2,580	17	2101,2081,2091,2111
988_944	0.11	3.02	623,696	988000.00	989999.99	944000.00	945999.99	551.64	701.58	-14205035.79	-14183325.45	437,952	143,975	38,563	3,206	01	1,720	19	2101,2111,2091,2121
988_946	0.12	2.87	551,456	988000.00	989999.99	946000.00	947999.99	575.23	698.02	-14206763.78	-14203137.77	487,125	50,485	12,841	1,005	01	2,220	21	2121,2111,2131
988_948	0.12	2.85	519,166	988000.00	989999.99	948000.00	949999.99	589.05	700.41	-14208698.59	-14205026.27	491,299	21,191	6,111	565	01	153	23	2121,2131,2141
988_950	0.13	2.82	543,368	988000.00	989999.99	950000.00	951999.98	601.98	705.64	-14210488.99	-14206754.93	502,774	28,627	10,679	1,288	01	57	22	2131,2141,2151

0.0 Report on LAS Statistics (By Tile) - continued

TNAME	Point Density	Average GSD	Total Points	X Min	X Max	Y Min	Y Max	Z Min	Z MAX	GPS Min	GPS Max	1st Returns	2nd Returns	3rd Returns	Other Returns	Min Int	Max Int	Mean Int	Flightlines
988_952	0.12	2.91	482,769	988000.00	989999.98	952000.00	953999.99	613.48	705.02	-14367874.18	-14208689.41	472,221	7,343	2,810	395	01	54	25	2141,2151,2161
988_954	0.12	2.94	466,900	988000.00	989999.99	954000.00	955999.99	614.34	680.43	-14369758.91	-14210480.34	464,035	2,476	361	28	01	144	24	2161,2151,2173
988_956	0.17	2.44	678,419	988000.00	989999.99	956000.00	957999.99	614.71	666.27	-14380072.35	-14202826.17	671,739	6,332	339	09	01	49	22	2173,2161,2183,2182,2192
988_958	0.19	2.27	775,155	988000.00	989999.99	958000.00	959999.99	618.24	634.25	-14380072.19	-14202821.44	775,109	46	00	00	02	960	24	2182,2183,2173,2192,2202
988_960	0.14	2.70	549,643	988000.00	989999.99	960000.00	961999.99	618.14	623.45	-14380071.96	-14202820.79	549,643	00	00	00	11	50	22	2192,2202,2182,2212
988_962	0.13	2.77	597,781	988000.00	989999.99	962000.00	963999.99	591.02	707.42	-14208536.92	-14204667.01	522,069	53,116	19,548	3,048	01	4,160	25	2212,2202,2222
988_964	0.13	2.77	685,532	988000.00	989999.99	964000.00	965999.99	586.35	698.63	-14210506.59	-14206667.06	520,792	114,594	43,133	7,013	01	1,020	29	2212,2222,2232
988_966	0.13	2.78	698,355	988000.00	989999.99	966000.00	967999.99	594.88	701.49	-14212695.66	-14208527.33	519,456	116,183	50,988	11,728	01	1,160	31	2232,2222,2242
988_968	0.13	2.78	625,095	988000.00	989999.99	968000.00	969999.99	598.90	697.74	-14370513.83	-14210497.31	519,228	63,181	33,621	9,065	01	90	32	2242,2232,2252
988_970	0.12	2.91	535,918	988000.00	989999.98	970000.00	971999.99	603.82	708.52	-14372403.51	-14212686.49	471,184	39,585	19,910	5,239	01	156	43	2242,2252,2262
988_972	0.12	2.93	487,851	988000.00	989999.99	972000.00	973999.99	622.43	712.29	-14374338.96	-14370506.50	466,941	12,460	6,707	1,743	01	88	43	2262,2252,2272
988_974	0.13	2.80	516,569	988000.00	989999.99	974000.00	975999.99	628.69	707.30	-14378176.50	-14372395.94	512,168	3,152	1,087	162	01	127	44	2262,2272,2282,2292
988_976	0.14	2.70	546,957	988000.00	989999.99	976000.00	977999.99	631.27	640.98	-14380100.72	-14374331.45	546,947	10	00	00	01	96	51	2292,2282,2272,2302
988_978	0.12	2.90	478,011	988000.00	989999.99	978000.00	979999.99	622.64	696.58	-14527973.18	-14376200.95	475,756	1,661	531	63	01	97	39	2292,2302,2282,2311
988_980	0.13	2.79	576,807	988000.00	989999.99	980000.00	981999.99	612.40	786.31	-14527973.03	-14380093.19	514,981	37,084	19,199	5,543	01	580	42	2311,2302,2321
988_982	0.13	2.81	636,482	988000.01	989999.99	982000.00	983999.99	620.27	734.96	-14527972.37	-14524348.63	506,310	78,143	40,430	11,599	01	1,180	39	2311,2321,2331
988_984	0.13	2.79	570,666	988000.00	989999.99	984000.00	985999.99	628.25	759.32	-14526053.26	-14522499.93	513,978	36,139	16,752	3,797	01	300	39	2331,2321,2341

0.0 Report on LAS Statistics (By Tile) - continued

TNAME	Point Density	Average GSD	Total Points	X Min	X Max	Y Min	Y Max	Z Min	Z MAX	GPS Min	GPS Max	1st Returns	2nd Returns	3rd Returns	Other Returns	Min Int	Max Int	Mean Int	Flightlines
988_986	0.13	2.83	564,331	988000.00	989999.99	986000.00	987999.98	649.19	766.52	-14528750.20	-14522499.72	501,119	45,765	15,163	2,284	01	199	35	2341,2331,2351
990_908	0.14	2.71	791,950	990000.00	991999.99	908000.00	909999.99	534.65	679.23	-14162565.48	-13949349.38	546,103	174,690	62,207	8,950	01	63	21	1911,1901,1891,1921
990_910	0.13	2.75	706,915	990000.00	991999.99	910000.00	911999.99	551.15	662.49	-14164305.41	-14158566.92	529,663	129,097	43,015	5,140	01	640	24	1911,1921,1901,1931
990_912	0.13	2.81	517,115	990000.00	991999.99	912000.00	913999.99	562.27	663.81	-14164305.42	-13567394.52	507,181	6,933	2,629	372	01	79	37	1921,1931,1941
990_914	0.13	2.80	750,573	990000.00	991999.99	914000.00	915999.99	529.81	681.35	-14164305.43	-13567394.32	510,203	167,223	63,286	9,861	01	70	24	1941,1931,1951
990_916	0.13	2.83	870,248	990000.00	991999.99	916000.00	917999.99	523.69	676.31	-14176772.19	-13567394.20	498,655	259,068	96,758	15,767	01	137	18	1941,1951,1961
990_918	0.13	2.78	724,163	990000.00	991999.99	918000.00	919999.99	534.37	680.54	-14178573.24	-13569133.53	518,286	146,462	51,330	8,085	01	540	25	1961,1951,1971
990_920	0.13	2.82	667,842	990000.00	991999.99	920000.00	921999.99	546.70	678.55	-14180834.43	-14176763.78	502,766	117,392	41,317	6,367	01	5,100	25	1961,1971,1981
990_922	0.13	2.77	592,248	990000.00	991999.99	922000.00	923999.99	544.87	675.22	-14182649.12	-14178565.45	521,623	46,265	20,302	4,058	01	77	35	1981,1971,1991
990_924	0.13	2.73	1,025,874	990000.00	991999.99	924000.00	925999.99	526.13	676.34	-14193264.83	-14180826.34	537,036	316,158	142,940	29,740	01	200	21	2001,1991,1981,2011
990_926	0.13	2.76	790,721	990000.00	991999.99	926000.00	927999.99	514.19	667.76	-14193265.74	-13951695.33	525,325	167,360	79,719	18,317	01	192	28	2001,2011,1991,2021
990_928	0.13	2.77	796,051	990000.00	991999.99	928000.00	929999.99	518.39	671.12	-14193264.63	-13951694.08	519,882	168,787	84,269	23,113	01	206	29	2011,2021,2031
990_930	0.11	2.98	743,253	990000.00	991999.99	930000.00	931999.99	542.56	676.75	-13953559.01	-13951693.23	450,053	173,578	93,188	26,434	01	880	29	2021,2031
990_932	0.09	3.40	516,206	990000.00	991999.99	932000.00	933999.99	543.43	694.31	-13953557.47	-13568643.60	345,692	115,458	45,129	9,927	01	840	21	2031,2041,2052
990_934	0.13	2.81	661,297	990000.00	991999.99	934000.00	935999.99	558.50	684.78	-14177904.24	-13568643.58	506,964	123,676	28,850	1,807	01	620	17	2052,2041,2061
990_936	0.12	2.93	483,078	990000.00	991999.99	936000.00	937999.99	564.94	672.39	-14179645.78	-13570646.26	464,862	14,491	3,482	243	01	108	25	2061,2052,2071
990_938	0.13	2.82	536,859	990000.00	991999.99	938000.00	939999.99	559.40	677.69	-14181559.02	-14177896.30	502,064	27,656	6,626	513	01	92	25	2061,2071,2081

0.0 Report on LAS Statistics (By Tile) - continued

TNAME	Point Density	Average GSD	Total Points	X Min	X Max	Y Min	Y Max	Z Min	Z MAX	GPS Min	GPS Max	1st Returns	2nd Returns	3rd Returns	Other Returns	Min Int	Max Int	Mean Int	Flightlines
990_940	0.12	2.85	741,114	990000.00	991999.99	940000.00	941999.99	530.12	684.17	-14200996.73	-14179638.02	493,244	199,718	45,136	3,016	01	720	15	2071,2081,2091,2101
990_942	0.11	2.99	617,986	990000.00	991999.99	942000.00	943999.99	531.25	676.75	-14203139.76	-14183318.15	447,143	134,867	33,139	2,837	01	4,760	18	2101,2091,2111
990_944	0.12	2.89	751,794	990000.00	991999.98	944000.00	945999.99	539.81	720.17	-14205043.29	-14183318.13	477,684	211,082	58,046	4,982	01	5,100	16	2101,2111,2091,2121
990_946	0.12	2.87	751,395	990000.00	991999.99	946000.00	947999.99	551.02	694.76	-14206756.83	-14203131.00	485,560	213,294	49,306	3,235	01	205	16	2121,2111,2131
990_948	0.12	2.93	543,004	990000.00	991999.99	948000.00	949999.99	574.07	679.30	-14208706.42	-14205033.77	466,836	60,248	14,875	1,045	01	1,500	22	2121,2131,2141
990_950	0.13	2.82	515,387	990000.00	991999.99	950000.00	951999.99	609.30	702.68	-14210482.19	-14206748.07	503,733	7,979	3,240	435	01	54	23	2131,2141,2151
990_952	0.13	2.82	519,017	990000.00	991999.99	952000.00	953999.99	608.65	698.09	-14367867.39	-14208696.98	501,689	12,726	4,111	491	01	49	23	2151,2141,2161
990_954	0.13	2.80	520,545	990000.00	991999.99	954000.00	955999.99	604.96	693.87	-14369766.06	-14210473.28	511,628	7,284	1,502	131	01	51	25	2161,2151,2173
990_956	0.16	2.49	646,338	990000.00	991999.99	956000.01	957999.99	608.85	681.58	-14380065.26	-14202836.54	644,827	1,397	102	12	01	55	25	2173,2161,2183,2182,2192
990_958	0.19	2.32	752,533	990000.00	991999.99	958000.00	959999.99	606.43	690.84	-14380065.13	-14202830.04	741,647	7,738	2,805	343	01	77	24	2173,2182,2183,2192,2202
990_960	0.14	2.71	556,062	990000.00	991999.99	960000.00	961999.98	608.19	687.53	-14380064.96	-14202829.43	546,051	7,206	2,488	317	01	400	23	2192,2182,2202,2183,2212
990_962	0.13	2.79	569,162	990000.00	991999.99	962000.00	963999.99	583.01	695.37	-14208529.58	-14204659.62	515,000	38,811	13,328	2,023	01	78	27	2202,2212,2222
990_964	0.13	2.76	630,894	990000.00	991999.99	964000.00	965999.99	583.59	688.26	-14210514.88	-14206674.97	525,586	72,013	28,398	4,897	01	78	34	2212,2222,2232
990_966	0.14	2.70	567,587	990000.00	991999.99	966000.00	967999.99	598.71	691.06	-14212688.25	-14208519.90	550,735	10,579	5,010	1,263	01	81	36	2222,2232,2242
990_968	0.13	2.75	715,206	990000.00	991999.99	968000.00	969999.99	600.63	712.53	-14370520.75	-14210505.09	530,238	111,981	58,034	14,953	01	85	29	2232,2242,2252
990_970	0.12	2.92	625,363	990000.00	991999.98	970000.00	971999.99	606.38	712.94	-14372395.96	-14212679.23	469,449	95,187	48,171	12,556	01	88	35	2252,2242,2262
990_972	0.11	2.98	450,398	990000.00	991999.99	972000.00	973999.97	615.85	685.32	-14374346.22	-14370513.93	450,023	268	97	10	01	108	48	2252,2262,2272

0.0 Report on LAS Statistics (By Tile) - continued

TNAME	Point Density	Average GSD	Total Points	X Min	X Max	Y Min	Y Max	Z Min	Z MAX	GPS Min	GPS Max	1st Returns	2nd Returns	3rd Returns	Other Returns	Min Int	Max Int	Mean Int	Flightlines
990_974	0.13	2.80	511,997	990000.00	991999.98	974000.00	975999.99	626.27	661.82	-14378183.36	-14372390.51	511,990	07	00	00	01	820	44	2272,2262,2282,2292
990_976	0.13	2.82	501,661	990000.01	991999.99	976000.00	977999.99	631.88	638.57	-14380093.60	-14374338.65	501,657	04	00	00	11	84	43	2282,2272,2292,2302
990_978	0.11	3.08	473,699	990000.00	991999.98	978000.00	979999.99	613.27	718.73	-14527965.32	-14378176.28	422,022	31,861	15,631	4,185	01	86	33	2302,2292,2311
990_980	0.13	2.82	649,125	990000.00	991999.99	980000.00	981999.99	608.65	736.84	-14527965.23	-14380086.01	501,629	86,650	45,984	14,862	01	1,400	38	2302,2311,2321
990_982	0.13	2.81	510,061	990000.01	991999.99	982000.00	983999.99	625.65	707.70	-14527964.56	-14524341.06	507,142	2,017	780	122	01	100	46	2311,2321,2331
990_984	0.13	2.83	499,256	990000.00	991999.99	984000.00	985999.99	632.46	663.35	-14526060.73	-14522507.69	499,256	00	00	00	01	85	45	2331,2321,2341
990_986	0.12	2.88	482,430	990000.00	991999.99	986000.00	987999.99	641.90	813.82	-14528742.69	-14522507.41	480,939	1,132	318	41	01	76	34	2341,2331,2351
992_908	0.13	2.74	871,895	992000.00	993999.99	908000.00	909999.99	517.95	673.34	-14162573.28	-13949342.14	534,278	232,787	88,751	16,079	01	1,120	18	1891,1901,1911,1921
992_910	0.14	2.72	898,673	992000.00	993999.99	910000.00	911999.99	516.73	665.97	-14164297.97	-14158575.39	539,735	255,191	89,791	13,956	01	900	19	1911,1921,1901,1931
992_912	0.13	2.79	636,866	992000.00	993999.99	912000.00	913999.99	522.21	660.12	-14164297.97	-13567402.07	514,991	82,964	33,000	5,911	01	83	31	1931,1921,1941
992_914	0.13	2.76	550,303	992000.00	993999.99	914000.00	915999.99	562.34	660.31	-14164297.94	-13567401.92	524,007	19,286	6,129	881	01	99	34	1941,1931,1951
992_916	0.13	2.81	798,015	992000.00	993999.99	916000.00	917999.99	518.57	665.63	-14176780.10	-13567401.81	506,222	204,298	75,681	11,814	01	740	21	1951,1941,1961
992_918	0.12	2.84	688,302	992000.00	993999.99	918000.00	919999.99	524.20	658.50	-14178566.06	-13569126.14	497,757	138,114	45,993	6,438	01	118	24	1961,1951,1971
992_920	0.13	2.79	594,543	992000.00	993999.99	920000.00	921999.99	550.69	677.66	-14180842.75	-14176771.99	512,806	61,491	17,876	2,370	01	640	30	1971,1961,1981
992_922	0.13	2.74	674,351	992000.00	993999.99	922000.01	923999.99	524.39	793.83	-14182641.53	-14178557.94	533,808	93,520	39,021	8,002	01	480	32	1981,1971,1991
992_924	0.13	2.77	834,337	992000.00	993999.99	924000.00	925999.99	511.68	671.10	-14193255.44	-14180834.20	521,070	200,337	92,398	20,532	01	116	26	1981,1991,2001,2011
992_926	0.12	2.85	781,377	992000.00	993999.99	926000.00	927999.99	513.78	674.49	-14193258.03	-13951703.30	494,279	185,418	82,464	19,216	01	3,760	26	2001,2011,1991,2021

0.0 Report on LAS Statistics (By Tile) - continued

TNAME	Point Density	Average GSD	Total Points	X Min	X Max	Y Min	Y Max	Z Min	Z MAX	GPS Min	GPS Max	1st Returns	2nd Returns	3rd Returns	Other Returns	Min Int	Max Int	Mean Int	Flightlines
992_928	0.13	2.74	1,030,162	992000.00	993999.99	928000.00	929999.99	522.65	681.12	-14193257.16	-13951702.08	532,507	296,728	157,421	43,506	01	182	23	2011,2021,2031
992_930	0.12	2.93	812,230	992000.00	993999.99	930000.00	931999.99	536.81	682.70	-13953551.15	-13951701.26	465,836	201,393	110,848	34,153	01	141	28	2031,2021
992_932	0.09	3.41	343,117	992000.00	993999.99	932000.00	933999.99	582.95	602.36	-13953549.61	-13568650.63	343,116	01	00	00	01	90	30	2031,2041,2052
992_934	0.12	2.88	486,243	992000.01	993999.99	934000.00	935999.99	589.43	663.04	-14177911.73	-13568650.52	483,227	2,514	484	18	01	168	23	2052,2041,2061
992_936	0.11	3.01	442,868	992000.00	993999.99	936000.00	937999.99	592.18	633.64	-14179638.61	-13570639.51	442,706	161	01	00	01	5,100	28	2052,2061,2071
992_938	0.13	2.83	506,181	992000.00	993999.99	938000.00	939999.99	589.23	685.02	-14181566.62	-14177903.94	501,286	3,564	1,181	150	01	300	27	2061,2071,2081
992_940	0.13	2.75	623,517	992000.00	993999.99	940000.00	941999.99	548.99	690.76	-14201004.56	-14179631.27	530,263	74,029	18,008	1,217	01	73	22	2081,2071,2091,2101
992_942	0.12	2.94	657,602	992000.02	993999.99	942000.00	943999.99	534.03	696.89	-14203132.02	-14181560.97	463,210	153,964	37,499	2,929	01	5,100	18	2091,2101,2081,2111
992_944	0.12	2.93	545,026	992000.00	993999.99	944000.00	945999.99	534.76	680.52	-14205050.87	-14183312.18	465,432	61,221	16,645	1,728	01	5,100	23	2111,2101,2091,2121
992_946	0.12	2.85	663,188	992000.00	993999.99	946000.00	947999.99	542.02	693.81	-14206749.77	-14203124.22	492,827	132,571	35,022	2,768	01	144	19	2111,2121,2131
992_948	0.12	2.87	565,649	992000.00	993999.99	948000.00	949999.99	574.22	689.65	-14208714.19	-14205041.38	484,394	62,788	17,024	1,443	01	240	23	2121,2131,2141
992_950	0.12	2.86	514,109	992000.00	993999.99	950000.00	951999.99	581.82	682.18	-14210475.10	-14206741.15	488,747	19,401	5,460	501	01	63	27	2131,2141,2151
992_952	0.12	2.92	472,418	992000.00	993999.99	952000.00	953999.99	597.48	672.85	-14367860.32	-14208704.52	469,732	2,186	471	29	01	75	26	2151,2141,2161
992_954	0.12	2.84	580,228	992000.00	993999.99	954000.00	955999.98	593.02	697.93	-14369773.72	-14210466.39	494,374	65,830	18,419	1,605	01	1,120	21	2151,2161,2173
992_956	0.17	2.44	679,265	992000.00	993999.99	956000.00	957999.99	603.10	692.72	-14380058.14	-14367853.62	670,975	6,696	1,486	108	01	55	24	2161,2173,2182,2183
992_958	0.19	2.30	837,514	992000.00	993999.99	958000.00	959999.99	584.19	691.51	-14380058.03	-14202838.29	759,245	61,207	15,743	1,319	01	1,040	25	2183,2192,2173,2182,2202
992_960	0.13	2.75	675,537	992000.00	993999.99	960000.00	961999.99	576.55	684.04	-14380057.89	-14202837.58	528,863	116,026	27,648	3,000	01	220	20	2183,2192,2182,2202,2212

0.0 Report on LAS Statistics (By Tile) - continued

TNAME	Point Density	Average GSD	Total Points	X Min	X Max	Y Min	Y Max	Z Min	Z MAX	GPS Min	GPS Max	1st Returns	2nd Returns	3rd Returns	Other Returns	Min Int	Max Int	Mean Int	Flightlines
992_962	0.12	2.84	634,810	992000.00	993999.99	962000.00	963999.99	577.94	688.01	-14208522.12	-14204652.06	494,561	104,795	31,418	4,036	01	3,980	25	2202,2212,2222
992_964	0.13	2.76	531,218	992000.00	993999.99	964000.00	965999.99	598.02	678.81	-14210522.57	-14206683.21	523,501	5,575	1,873	269	01	185	40	2222,2212,2232
992_966	0.13	2.73	556,747	992000.00	993999.99	966000.00	967999.99	609.82	697.09	-14212681.08	-14208512.67	537,627	12,225	5,659	1,236	01	93	39	2222,2232,2242
992_968	0.12	2.88	485,047	992000.00	993999.99	968000.00	969999.99	615.51	698.57	-14370528.01	-14210513.35	482,654	1,650	614	129	01	82	38	2232,2242,2252
992_970	0.12	2.85	520,086	992000.01	993999.99	970000.00	971999.99	610.61	700.39	-14372388.99	-14212672.03	490,994	18,555	8,578	1,959	01	300	41	2252,2242,2262
992_972	0.13	2.78	525,643	992000.00	993999.99	972000.00	973999.99	612.75	713.59	-14374353.22	-14370520.90	516,157	5,903	2,862	721	01	91	44	2262,2252,2272
992_974	0.11	2.96	459,145	992000.00	993999.99	974000.00	975999.99	615.62	683.84	-14378188.22	-14374345.77	456,630	1,884	579	52	01	180	49	2272,2282,2292
992_976	0.12	2.90	484,191	992000.00	993999.99	976000.01	977999.99	620.81	698.79	-14380086.49	-14374345.77	474,964	7,032	1,967	228	01	240	48	2292,2282,2272,2302
992_978	0.11	3.00	458,552	992000.00	993999.99	978000.00	979999.99	627.18	710.51	-14527957.88	-14376183.57	443,697	10,118	3,981	756	01	93	36	2302,2292,2282,2311
992_980	0.13	2.73	661,956	992000.00	993999.99	980000.00	981999.99	603.95	737.06	-14527957.85	-14380078.89	537,860	76,712	36,947	10,437	01	600	40	2311,2302,2321
992_982	0.13	2.78	569,225	992000.00	993999.99	982000.00	983999.99	615.40	718.34	-14527957.39	-14524333.65	517,747	31,799	15,906	3,773	01	98	46	2311,2321,2331
992_984	0.12	2.84	621,361	992000.00	993999.99	984000.00	985999.99	617.63	721.31	-14526068.31	-14522515.12	496,265	76,300	39,028	9,768	01	136	35	2331,2321,2341
992_986	0.12	2.93	545,177	992000.00	993999.99	986000.00	987999.99	631.74	827.11	-14528735.00	-14522514.84	466,635	55,143	20,251	3,148	01	78	30	2341,2331,2351
992_988	0.13	2.81	674,268	992000.00	993999.99	988000.00	989999.99	639.77	759.25	-14528734.86	-14522514.76	508,061	126,068	36,032	4,107	01	3,220	22	2351,2341,2361
994_908	0.14	2.71	719,794	994000.00	995999.99	908000.00	909999.99	522.44	667.52	-14162581.02	-13949334.79	543,383	126,209	43,728	6,474	01	134	23	1901,1891,1911,1921
994_910	0.13	2.75	873,660	994000.00	995999.99	910000.00	911999.99	515.12	677.34	-14164290.37	-14158583.84	527,738	236,666	92,785	16,471	01	1,180	20	1911,1921,1901,1931
994_912	0.12	2.86	730,344	994000.00	995999.99	912000.00	913999.98	512.43	677.19	-14164290.37	-13567409.76	488,880	165,200	64,469	11,795	01	5,100	25	1931,1921,1941

0.0 Report on LAS Statistics (By Tile) - continued

TNAME	Point Density	Average GSD	Total Points	X Min	X Max	Y Min	Y Max	Z Min	Z MAX	GPS Min	GPS Max	1st Returns	2nd Returns	3rd Returns	Other Returns	Min Int	Max Int	Mean Int	Flightlines
994_914	0.13	2.79	691,081	994000.00	995999.99	914000.00	915999.99	534.81	671.92	-14164290.33	-13567409.62	513,050	120,817	48,648	8,566	01	108	28	1941,1931,1951
994_916	0.13	2.79	654,717	994000.00	995999.99	916000.00	917999.99	517.32	665.18	-14176787.92	-13567409.56	512,676	101,703	35,331	5,007	01	93	25	1951,1941,1961
994_918	0.13	2.79	801,384	994000.00	995999.99	918000.00	919999.99	512.70	673.63	-14178558.37	-13569119.08	513,002	204,285	72,785	11,312	01	66	21	1961,1951,1971
994_920	0.13	2.73	748,008	994000.00	995999.99	920000.00	921999.99	534.96	667.53	-14180851.23	-14176779.84	537,398	150,025	52,602	7,983	01	240	25	1961,1971,1981
994_922	0.13	2.78	793,548	994000.00	995999.99	922000.00	923999.99	515.65	676.12	-14182634.23	-14178550.56	518,932	186,428	74,229	13,959	01	5,100	24	1981,1971,1991
994_924	0.13	2.83	657,586	994000.00	995999.99	924000.00	925999.99	510.06	644.56	-14193250.82	-14180842.47	498,894	103,678	45,077	9,937	01	172	31	1991,1981,2001,2011
994_926	0.13	2.75	835,762	994000.00	995999.99	926000.00	927999.99	528.49	677.64	-14193250.79	-13951711.85	527,742	202,761	87,258	18,001	01	3,580	27	2011,2001,1991,2021
994_928	0.13	2.75	681,737	994000.00	995999.99	928000.00	929999.99	540.34	674.68	-14193249.91	-13951710.66	530,091	93,472	46,628	11,546	01	200	38	2011,2021,2031
994_930	0.11	3.03	653,087	994000.00	995999.98	930000.00	931999.99	540.01	668.57	-13953543.50	-13951709.77	434,414	128,594	70,104	19,975	01	920	34	2021,2031
994_932	0.09	3.43	339,458	994000.00	995999.99	932000.00	933999.99	582.82	619.58	-13953542.11	-13568657.55	339,406	50	02	00	01	84	31	2031,2041,2052
994_934	0.12	2.92	470,653	994000.00	995999.99	934000.01	935999.99	587.32	635.13	-14177918.48	-13568657.36	470,484	149	19	01	01	300	25	2052,2041,2061
994_936	0.11	3.02	464,770	994000.00	995999.99	936000.00	937999.99	571.12	677.54	-14179631.72	-13570633.08	437,380	21,173	5,731	486	01	360	24	2052,2061,2071
994_938	0.12	2.92	489,579	994000.00	995999.99	938000.00	939999.99	570.87	668.21	-14181573.94	-14177911.17	469,382	16,059	3,850	288	01	320	26	2071,2061,2081
994_940	0.12	2.84	497,773	994000.00	995999.99	940000.00	941999.99	588.31	648.95	-14201008.74	-14179624.38	497,693	76	04	00	01	2,300	28	2081,2071,2091,2101
994_942	0.11	2.99	466,656	994000.00	995999.98	942000.00	943999.99	562.34	667.73	-14203123.21	-14181566.29	447,812	14,764	3,758	322	01	200	26	2101,2081,2091,2111
994_944	0.11	2.97	656,236	994000.00	995999.99	944000.00	945999.99	536.25	692.25	-14205058.48	-14183306.89	454,984	154,171	43,442	3,639	01	5,100	19	2111,2091,2101,2121
994_946	0.13	2.83	714,344	994000.00	995999.99	946000.00	947999.99	537.02	693.04	-14206742.91	-14203117.50	499,660	166,834	44,213	3,637	01	93	17	2121,2111,2131

0.0 Report on LAS Statistics (By Tile) - continued

TNAME	Point Density	Average GSD	Total Points	X Min	X Max	Y Min	Y Max	Z Min	Z MAX	GPS Min	GPS Max	1st Returns	2nd Returns	3rd Returns	Other Returns	Min Int	Max Int	Mean Int	Flightlines
994_948	0.12	2.88	636,560	994000.00	995999.99	948000.00	949999.99	558.30	695.36	-14208721.75	-14205048.99	482,961	120,840	30,375	2,384	01	1,300	20	2131,2121,2141
994_950	0.12	2.87	486,861	994000.02	995999.99	950000.00	951999.99	597.84	659.85	-14210468.32	-14206734.20	486,508	249	95	09	01	56	29	2131,2141,2151
994_952	0.12	2.91	490,004	994000.00	995999.99	952000.00	953999.99	576.75	674.17	-14367853.72	-14208712.31	473,615	13,177	3,032	180	01	54	27	2141,2151,2161
994_954	0.12	2.85	501,242	994000.00	995999.99	954000.00	955999.99	579.72	711.13	-14369781.13	-14210459.30	490,987	8,277	1,849	129	01	118	27	2161,2151,2173
994_956	0.17	2.46	693,625	994000.00	995999.99	956000.00	957999.99	594.77	684.59	-14380051.05	-14367846.67	661,127	25,686	6,408	404	01	5,100	28	2173,2161,2183,2182
994_958	0.19	2.27	844,274	994000.00	995999.99	958000.00	959999.99	570.27	681.16	-14380050.94	-14202846.34	776,881	52,082	13,949	1,362	01	2,500	25	2183,2182,2173,2192,2202
994_960	0.14	2.73	595,993	994000.00	995999.99	960000.00	961999.99	568.52	680.02	-14380050.78	-14202845.52	538,803	42,580	12,847	1,763	01	880	28	2202,2192,2182,2183,2212
994_962	0.13	2.81	529,805	994000.02	995999.99	962000.00	963999.99	586.96	695.33	-14208514.74	-14204644.55	505,027	17,778	6,154	846	01	104	33	2202,2212,2222
994_964	0.13	2.77	595,301	994000.00	995999.99	964000.00	965999.99	591.36	700.42	-14210530.15	-14206691.52	522,293	46,108	21,296	5,604	01	700	39	2212,2222,2232
994_966	0.13	2.74	596,672	994000.00	995999.99	966000.00	967999.99	603.40	696.03	-14212674.22	-14208505.21	532,348	40,309	19,319	4,696	01	97	37	2232,2222,2242
994_968	0.13	2.82	503,517	994000.00	995999.99	968000.00	969999.99	613.57	645.05	-14370535.56	-14210521.04	503,512	05	00	00	03	83	38	2232,2242,2252
994_970	0.12	2.86	489,652	994000.00	995999.99	970000.00	971999.99	616.77	626.77	-14372382.10	-14212664.59	489,548	104	00	00	01	81	43	2252,2242,2262
994_972	0.12	2.85	492,737	994000.00	995999.99	972000.00	973999.98	618.97	637.02	-14374360.23	-14370527.99	492,730	07	00	00	04	1,320	45	2262,2252,2272
994_974	0.12	2.95	463,405	994000.00	995999.99	974000.00	975999.99	616.02	689.34	-14376184.10	-14372373.67	460,987	1,683	644	91	01	161	49	2272,2262,2282
994_976	0.12	2.94	465,196	994000.00	995999.99	976000.00	977999.99	613.71	671.93	-14380078.05	-14374356.46	463,424	1,546	213	13	01	96	49	2282,2292,2272,2302
994_978	0.12	2.86	512,085	994000.00	995999.98	978000.00	979999.99	619.69	713.93	-14527950.28	-14376176.57	489,234	14,182	6,983	1,686	01	93	38	2292,2302,2282,2311
994_980	0.13	2.77	732,375	994000.00	995999.99	980000.00	981999.99	600.39	728.50	-14527950.22	-14380071.81	522,627	123,743	65,487	20,518	01	320	33	2311,2302,2321

0.0 Report on LAS Statistics (By Tile) - continued

TNAME	Point Density	Average GSD	Total Points	X Min	X Max	Y Min	Y Max	Z Min	Z MAX	GPS Min	GPS Max	1st Returns	2nd Returns	3rd Returns	Other Returns	Min Int	Max Int	Mean Int	Flightlines
994_982	0.13	2.80	778,635	994000.00	995999.99	982000.00	983999.99	604.24	725.12	-14527949.84	-14524325.96	511,101	159,438	84,822	23,274	01	380	35	2311,2321,2331
994_984	0.13	2.80	606,103	994000.00	995999.99	984000.00	985999.99	617.72	724.61	-14526075.77	-14522522.50	511,616	61,934	27,200	5,353	01	700	37	2331,2321,2341
994_986	0.13	2.83	617,119	994000.00	995999.99	986000.00	987999.99	620.69	746.50	-14528727.51	-14522522.25	499,828	77,902	32,802	6,587	01	82	32	2331,2341,2351
994_988	0.13	2.79	617,216	994000.00	995999.99	988000.00	989999.99	643.83	761.09	-14528727.45	-14522522.19	512,892	77,482	23,969	2,873	01	121	26	2341,2351,2361
996_908	0.13	2.79	707,060	996000.00	997999.99	908000.00	909999.99	532.68	676.65	-14162588.82	-13949327.55	513,434	138,896	47,929	6,801	01	64	22	1891,1901,1911,1921
996_910	0.13	2.77	860,209	996000.00	997999.99	910000.00	911999.99	521.71	683.57	-14164282.87	-14158592.08	522,607	234,840	87,870	14,892	01	70	20	1921,1901,1911,1931
996_912	0.13	2.81	904,278	996000.00	997999.99	912000.00	913999.99	509.56	668.72	-14164282.86	-13567417.50	507,270	259,792	113,728	23,488	01	98	20	1921,1931,1941
996_914	0.13	2.81	754,932	996000.00	997999.99	914000.00	915999.99	507.54	669.45	-14164282.83	-13567417.38	505,632	172,139	65,774	11,387	01	69	22	1931,1941,1951
996_916	0.13	2.82	708,687	996000.00	997999.99	916000.00	917999.99	525.20	668.42	-14176795.65	-13567417.32	503,264	147,784	50,581	7,058	01	1,620	23	1941,1951,1961
996_918	0.13	2.81	775,303	996000.00	997999.99	918000.00	919999.99	506.69	660.24	-14178551.05	-13569111.96	506,154	180,827	74,144	14,178	01	81	22	1951,1961,1971
996_920	0.12	2.85	720,678	996000.00	997999.99	920000.00	921999.99	510.35	656.69	-14180859.09	-14176787.53	493,221	159,013	58,823	9,621	01	127	23	1971,1961,1981
996_922	0.13	2.76	827,431	996000.00	997999.99	922000.00	923999.99	509.53	665.64	-14182626.55	-14178543.67	523,414	195,586	87,687	20,744	01	2,700	24	1971,1981,1991
996_924	0.13	2.75	773,001	996000.00	997999.99	924000.00	925999.99	511.09	669.32	-14193242.34	-14180850.80	527,773	158,412	72,083	14,733	01	280	30	1981,2001,1991,2011
996_926	0.12	2.85	830,633	996000.00	997999.99	926000.00	927999.99	527.57	667.61	-14193242.81	-13951719.70	492,606	217,842	99,099	21,086	01	2,540	25	2001,2011,1991,2021
996_928	0.14	2.67	924,639	996000.00	997999.99	928000.00	929999.99	539.18	671.33	-14193242.17	-13951718.57	562,108	231,087	107,311	24,133	01	96	28	2021,2011,2031
996_930	0.12	2.95	540,759	996000.00	997999.99	930000.00	931999.99	555.11	677.43	-13953536.08	-13951717.84	461,318	49,549	24,213	5,679	01	93	40	2031,2021
996_932	0.09	3.39	367,136	996000.00	997999.99	932000.00	933999.98	568.31	677.10	-13953534.72	-13568664.90	347,236	15,440	4,083	377	01	121	31	2031,2041,2052

0.0 Report on LAS Statistics (By Tile) - continued

TNAME	Point Density	Average GSD	Total Points	X Min	X Max	Y Min	Y Max	Z Min	Z MAX	GPS Min	GPS Max	1st Returns	2nd Returns	3rd Returns	Other Returns	Min Int	Max Int	Mean Int	Flightlines
996_934	0.11	2.99	465,995	996000.00	997999.99	934000.00	935999.99	550.36	666.74	-14177925.34	-13568664.73	447,203	15,005	3,536	251	01	113	20	2041,2052,2061
996_936	0.11	2.98	578,577	996000.00	997999.99	936000.00	937999.99	553.40	672.43	-14179624.91	-13570626.28	449,718	103,214	24,049	1,596	01	58	18	2061,2052,2071
996_938	0.11	2.96	503,659	996000.00	997999.99	938000.00	939999.99	564.85	678.55	-14183298.87	-14177918.09	456,585	38,187	8,286	601	01	5,040	25	2071,2061,2081,2091
996_940	0.12	2.87	489,874	996000.00	997999.99	940000.00	941999.99	590.64	694.37	-14183305.13	-14179617.75	487,476	1,847	498	53	01	50	26	2071,2081,2091
996_942	0.11	3.06	435,033	996000.00	997999.99	942000.01	943999.99	581.21	719.87	-14203118.78	-14181573.38	426,965	6,444	1,497	127	01	59	25	2081,2091,2101,2111
996_944	0.12	2.84	725,786	996000.00	997999.99	944000.00	945999.99	551.90	703.58	-14205065.74	-14183300.89	496,974	177,010	48,058	3,744	01	1,580	18	2111,2101,2091,2121
996_946	0.12	2.89	754,701	996000.00	997999.99	946000.00	947999.99	537.61	707.27	-14206735.99	-14201017.21	478,238	209,055	61,299	6,109	01	740	16	2121,2111,2101,2131
996_948	0.13	2.79	669,399	996000.00	997999.99	948000.00	949999.99	540.27	671.60	-14208730.10	-14205056.73	513,709	119,517	32,809	3,364	01	5,100	21	2131,2121,2141
996_950	0.12	2.86	581,625	996000.00	997999.99	950000.00	951999.99	546.98	693.73	-14210461.35	-14206727.37	489,506	71,135	19,206	1,778	01	83	23	2131,2141,2151
996_952	0.11	2.99	531,423	996000.01	997999.99	952000.00	953999.99	557.74	683.90	-14367847.00	-14208719.74	448,743	65,958	15,543	1,179	01	2,520	23	2141,2151,2161
996_954	0.12	2.92	522,666	996000.00	997999.99	954000.00	955999.99	573.32	687.98	-14369788.64	-14210452.44	470,009	39,738	11,828	1,091	01	53	22	2151,2161,2173
996_956	0.13	2.74	724,194	996000.00	997999.99	956000.00	957999.99	558.60	695.80	-14380043.81	-14367839.81	534,605	150,163	36,541	2,885	01	5,100	21	2173,2161,2182,2183
996_958	0.20	2.24	1,275,592	996000.00	997999.99	958000.00	959999.99	560.19	702.78	-14380043.68	-14202854.55	794,357	366,774	104,639	9,822	01	660	16	2173,2183,2182,2192,2202
996_960	0.15	2.62	675,019	996000.00	997999.99	960000.00	961999.99	567.68	694.20	-14380043.46	-14202853.80	582,802	68,215	21,318	2,684	01	141	25	2202,2192,2182,2183,2212
996_962	0.13	2.81	507,099	996000.00	997999.99	962000.00	963999.99	606.96	643.35	-14208507.20	-14202859.37	507,007	92	00	00	01	1,980	32	2212,2202,2192,2222
996_964	0.13	2.77	525,709	996000.00	997999.99	964000.00	965999.99	611.34	687.60	-14210538.32	-14206699.61	520,790	3,219	1,364	336	01	76	42	2222,2212,2232
996_966	0.13	2.76	533,429	996000.00	997999.99	966000.00	967999.99	613.02	698.15	-14212666.93	-14208497.77	526,099	4,555	2,192	583	01	640	39	2222,2232,2242

0.0 Report on LAS Statistics (By Tile) - continued

TNAME	Point Density	Average GSD	Total Points	X Min	X Max	Y Min	Y Max	Z Min	Z MAX	GPS Min	GPS Max	1st Returns	2nd Returns	3rd Returns	Other Returns	Min Int	Max Int	Mean Int	Flightlines
996_968	0.13	2.78	516,864	996000.00	997999.99	968000.00	969999.99	614.18	623.77	-14370542.34	-14210528.73	516,864	00	00	00	07	83	35	2232,2242,2252
996_970	0.12	2.89	479,198	996000.00	997999.98	970000.00	971999.98	613.95	656.33	-14372374.55	-14212657.22	478,421	719	58	00	01	540	43	2242,2252,2262
996_972	0.12	2.89	480,617	996000.00	997999.99	972000.00	973999.98	612.80	672.13	-14374367.40	-14370535.37	479,284	995	306	32	01	143	42	2262,2252,2272
996_974	0.12	2.87	489,074	996000.00	997999.99	974000.00	975999.99	618.48	681.85	-14376176.87	-14372366.07	486,039	2,471	491	73	01	240	44	2272,2262,2282
996_976	0.12	2.87	490,749	996000.00	997999.99	976000.01	977999.99	610.93	684.31	-14380071.79	-14374360.09	484,411	4,061	1,863	414	01	102	55	2282,2292,2272,2302
996_978	0.12	2.85	514,425	996000.02	997999.99	978000.00	979999.99	602.99	694.88	-14527943.08	-14376175.85	493,410	14,409	5,373	1,233	01	1,660	46	2292,2302,2282,2311
996_980	0.13	2.81	722,022	996000.00	997999.99	980000.00	981999.99	595.77	716.20	-14527943.02	-14380064.69	508,139	133,940	63,144	16,799	01	720	34	2302,2311,2321
996_982	0.12	2.84	619,026	996000.00	997999.99	982000.00	983999.99	607.27	720.17	-14527942.68	-14524318.24	496,327	77,487	35,851	9,361	01	121	44	2311,2321,2331
996_984	0.12	2.84	582,804	996000.00	997999.99	984000.00	985999.99	613.60	738.81	-14526082.86	-14522530.29	497,659	55,634	23,628	5,883	01	1,100	41	2331,2321,2341
996_986	0.13	2.82	664,441	996000.00	997999.99	986000.00	987999.99	624.90	747.37	-14528720.22	-14522530.13	504,636	107,600	44,167	8,038	01	112	29	2341,2331,2351
996_988	0.13	2.82	730,295	996000.00	997999.99	988000.01	989999.99	634.40	775.70	-14528720.12	-14522530.08	501,825	164,677	56,049	7,744	01	340	21	2351,2341,2361
998_908	0.13	2.79	616,576	998000.00	999999.99	908000.00	909999.99	535.02	659.46	-14162596.47	-13949319.99	515,654	76,154	21,995	2,773	01	340	27	1901,1911,1891,1921
998_910	0.13	2.80	650,507	998000.00	999999.99	910000.00	911999.99	543.76	671.24	-14164275.25	-14158599.67	509,732	101,522	34,185	5,068	01	71	26	1921,1911,1901,1931
998_912	0.13	2.83	559,840	998000.00	999999.99	912000.01	913999.99	537.90	663.56	-14164275.28	-13567425.01	499,206	40,428	17,024	3,182	01	680	33	1931,1921,1941
998_914	0.13	2.80	789,575	998000.00	999999.99	914000.00	915999.99	502.80	659.16	-14164275.32	-13567424.88	510,374	178,906	82,255	18,040	01	520	23	1931,1941,1951
998_916	0.12	2.86	611,844	998000.00	999999.99	916000.00	917999.99	502.61	628.65	-14176803.28	-13567424.78	490,250	79,631	34,720	7,243	01	94	26	1941,1951,1961
998_918	0.12	2.84	753,530	998000.00	999999.99	918000.00	919999.99	504.42	672.20	-14178544.25	-13569104.60	496,100	171,459	71,934	14,037	01	150	21	1961,1951,1971

0.0 Report on LAS Statistics (By Tile) - continued

TNAME	Point Density	Average GSD	Total Points	X Min	X Max	Y Min	Y Max	Z Min	Z MAX	GPS Min	GPS Max	1st Returns	2nd Returns	3rd Returns	Other Returns	Min Int	Max Int	Mean Int	Flightlines
998_920	0.12	2.89	716,750	998000.00	999999.99	920000.00	921999.99	504.83	658.42	-14180866.30	-14176795.32	480,671	157,680	65,406	12,993	01	184	22	1971,1961,1981
998_922	0.12	2.92	817,826	998000.00	999999.99	922000.00	923999.99	506.99	664.10	-14191437.42	-14178536.29	470,268	219,465	103,701	24,392	01	220	22	1971,1981,1991,2001
998_924	0.13	2.79	797,044	998000.00	999999.99	924000.00	925999.99	508.04	660.54	-14193235.16	-14180858.63	512,442	184,801	82,242	17,559	01	5,100	26	1981,2001,1991,2011
998_926	0.13	2.77	1,062,354	998000.00	999999.99	926000.00	927999.99	516.40	667.96	-14193235.07	-13951727.79	519,730	346,004	159,814	36,806	01	1,780	19	1991,2011,2001,2021
998_928	0.14	2.70	959,568	998000.00	999999.99	928000.00	929999.99	524.99	674.54	-14193234.12	-13951726.63	550,492	255,678	123,498	29,900	01	620	27	2021,2011,2001,2031
998_930	0.11	3.01	995,831	998000.00	999999.99	930000.00	931999.99	530.90	684.99	-13953528.29	-13951725.81	442,658	316,413	180,787	55,973	01	150	20	2031,2021
998_932	0.08	3.52	554,384	998000.00	999999.99	932000.00	933999.99	537.40	681.19	-13953526.83	-13568672.16	323,155	157,722	60,306	13,201	01	175	18	2031,2041,2052
998_934	0.11	3.08	586,041	998000.00	999999.99	934000.00	935999.99	543.51	681.11	-14177931.86	-13568672.02	420,432	131,930	31,541	2,138	01	580	18	2041,2052,2061
998_936	0.12	2.85	511,541	998000.00	999999.99	936000.00	937999.99	563.72	658.83	-14179618.14	-13570619.64	493,601	13,898	3,718	324	01	380	26	2061,2052,2071
998_938	0.12	2.87	502,770	998000.00	999999.99	938000.01	939999.99	575.69	674.92	-14183298.53	-14177925.06	486,539	12,644	3,340	247	01	67	24	2061,2071,2081,2091
998_940	0.12	2.93	475,263	998000.00	999999.99	940000.00	941999.99	579.18	667.98	-14183298.53	-14179610.69	466,016	7,350	1,753	144	01	360	28	2081,2071,2091
998_942	0.11	2.97	460,107	998000.00	999999.99	942000.00	943999.99	581.46	666.70	-14203112.43	-14181581.04	453,883	5,108	1,045	71	01	127	25	2101,2091,2081,2111
998_944	0.13	2.82	594,746	998000.00	999999.99	944000.00	945999.99	570.75	688.27	-14205073.00	-14201017.94	504,956	71,554	17,019	1,217	01	2,000	22	2111,2101,2121
998_946	0.12	2.87	725,075	998000.00	999999.99	946000.00	947999.99	544.90	700.96	-14206729.05	-14201021.30	487,381	185,219	48,485	3,990	01	109	17	2121,2111,2101,2131
998_948	0.13	2.82	679,078	998000.00	999999.99	948000.00	949999.99	542.06	704.95	-14208737.70	-14205064.07	502,574	136,482	36,583	3,439	01	5,100	20	2131,2121,2141
998_950	0.12	2.92	670,813	998000.00	999999.99	950000.00	951999.99	542.02	704.93	-14210454.40	-14206720.54	469,473	152,977	44,080	4,283	01	2,000	18	2131,2141,2151
998_952	0.10	3.11	457,408	998000.00	999999.99	952000.00	953999.99	544.37	687.41	-14367840.37	-14208727.94	413,382	32,836	10,193	997	01	1,920	25	2141,2151,2161

0.0 Report on LAS Statistics (By Tile) - continued

TNAME	Point Density	Average GSD	Total Points	X Min	X Max	Y Min	Y Max	Z Min	Z MAX	GPS Min	GPS Max	1st Returns	2nd Returns	3rd Returns	Other Returns	Min Int	Max Int	Mean Int	Flightlines
998_954	0.12	2.87	538,176	998000.00	999999.99	954000.00	955999.99	549.94	679.56	-14369795.45	-14210445.67	485,298	40,567	11,170	1,141	01	1,880	25	2161,2151,2173
998_956	0.16	2.50	664,007	998000.00	999999.99	956000.00	957999.99	556.80	673.13	-14380036.92	-14367833.15	639,810	18,580	5,061	556	01	5,100	28	2173,2161,2183,2182
998_958	0.19	2.30	755,416	998000.00	999999.99	958000.00	959999.99	582.77	662.81	-14380036.73	-14202863.90	753,818	1,415	174	09	01	680	26	2183,2192,2173,2182,2202
998_960	0.14	2.70	586,126	998000.00	999999.99	960000.00	961999.99	587.18	683.51	-14380036.48	-14202862.92	550,913	25,925	8,120	1,168	01	184	25	2192,2202,2182,2183,2212
998_962	0.12	2.85	507,153	998000.00	999999.99	962000.00	963999.99	596.06	695.50	-14208499.91	-14204629.84	492,971	10,144	3,501	537	01	191	32	2212,2202,2222
998_964	0.14	2.72	541,343	998000.00	999999.99	964000.00	965999.99	610.38	652.00	-14210545.84	-14206707.67	541,193	109	37	04	01	72	39	2222,2212,2232
998_966	0.13	2.76	535,712	998000.00	999999.99	966000.00	967999.99	611.39	700.53	-14212659.61	-14208490.54	523,592	6,997	3,910	1,213	01	89	39	2232,2222,2242
998_968	0.13	2.83	501,325	998000.00	999999.99	968000.00	969999.99	611.52	688.14	-14370549.28	-14210536.68	499,950	1,045	286	44	01	200	42	2242,2232,2252
998_970	0.13	2.83	500,339	998000.00	999999.99	970000.00	971999.98	609.65	686.49	-14372366.97	-14212649.81	499,736	416	146	41	01	1,840	42	2242,2252,2262
998_972	0.12	2.85	492,155	998000.00	999999.99	972000.00	973999.99	616.15	703.82	-14374374.78	-14370542.49	490,973	830	290	62	01	89	41	2252,2262,2272
998_974	0.12	2.84	498,410	998000.00	999999.99	974000.00	975999.99	609.20	682.90	-14378212.26	-14372358.27	494,586	3,158	600	66	01	5,100	46	2262,2272,2282,2292
998_976	0.12	2.87	677,662	998000.00	999999.99	976000.00	977999.99	586.52	712.54	-14380064.62	-14374367.21	487,477	113,530	58,835	17,820	01	1,040	37	2282,2292,2272,2302
998_978	0.12	2.89	778,838	998000.00	999999.99	978000.00	979999.99	589.36	724.58	-14527935.84	-14378204.61	477,584	194,083	85,368	21,803	01	2,380	26	2292,2302,2311
998_980	0.13	2.83	738,448	998000.00	999999.98	980000.00	981999.99	593.97	719.61	-14527935.76	-14380057.42	498,339	155,964	68,221	15,924	01	240	35	2302,2311,2321
998_982	0.13	2.79	776,857	998000.00	999999.99	982000.00	983999.99	604.55	732.95	-14527935.35	-14524310.63	515,029	168,919	74,756	18,153	01	5,100	38	2311,2321,2331
998_984	0.13	2.77	623,281	998000.00	999999.99	984000.00	985999.99	639.40	746.61	-14526090.63	-14522537.62	520,988	72,716	24,799	4,778	01	97	38	2331,2321,2341
998_986	0.12	2.85	535,731	998000.00	999999.99	986000.00	987999.99	653.45	786.29	-14528712.95	-14522537.40	491,655	32,031	10,648	1,397	01	89	37	2331,2341,2351

0.0 Report on LAS Statistics (By Tile) - continued

TNAME	Point Density	Average GSD	Total Points	X Min	X Max	Y Min	Y Max	Z Min	Z MAX	GPS Min	GPS Max	1st Returns	2nd Returns	3rd Returns	Other Returns	Min Int	Max Int	Mean Int	Flightlines
998_988	0.12	2.89	585,411	998000.00	999999.98	988000.00	989999.99	647.81	781.28	-14528712.80	-14522537.34	480,200	83,476	20,302	1,433	01	65	22	2351,2341,2361
Average	0.13/1.40	2.84/0.87																	
	pp Square US Survey Feet/ pp Square Meter	US Survey Feet/ Meter																	

Note: These statistics are for tiled LAS files. Not all LAS files fill tiles completely, especially along project boundaries. This may skew the results by including area, count, and density values for partially filled tiles.

0.0 Report on LAS Statistics (By Tile)

- Class Totals

The purpose of this section is to list the number of points in each classification so that the user can determine if any points were filtered to unintended classes.

[Classified Files - E:\Cumberland County IDOT District 7 Final Derivatives 2nd Delivery\las](#)

Class(es) Expected: N/A
 Class(es) Present: 0,1,2,6,7,8,9,10,125,126,157,193

Class	Total	Class	Total	Class	Total	Class	Total
0	585	64	00	128	00	192	00
1	752,650,978	65	00	129	00	193	877
2	873,547,519	66	00	130	00	194	00
3	00	67	00	131	00	195	00
4	00	68	00	132	00	196	00
5	00	69	00	133	00	197	00
6	731	70	00	134	00	198	00
7	78,071	71	00	135	00	199	00
8	438	72	00	136	00	200	00
9	3,020,689	73	00	137	00	201	00
10	51,771	74	00	138	00	202	00
11	00	75	00	139	00	203	00
12	00	76	00	140	00	204	00
13	00	77	00	141	00	205	00
14	00	78	00	142	00	206	00
15	00	79	00	143	00	207	00
16	00	80	00	144	00	208	00
17	00	81	00	145	00	209	00
18	00	82	00	146	00	210	00
19	00	83	00	147	00	211	00
20	00	84	00	148	00	212	00
21	00	85	00	149	00	213	00
22	00	86	00	150	00	214	00
23	00	87	00	151	00	215	00
24	00	88	00	152	00	216	00
25	00	89	00	153	00	217	00
26	00	90	00	154	00	218	00
27	00	91	00	155	00	219	00
28	00	92	00	156	00	220	00
29	00	93	00	157	146	221	00
30	00	94	00	158	00	222	00
31	00	95	00	159	00	223	00
32	00	96	00	160	00	224	00
33	00	97	00	161	00	225	00
34	00	98	00	162	00	226	00
35	00	99	00	163	00	227	00
36	00	100	00	164	00	228	00
37	00	101	00	165	00	229	00
38	00	102	00	166	00	230	00
39	00	103	00	167	00	231	00
40	00	104	00	168	00	232	00
41	00	105	00	169	00	233	00
42	00	106	00	170	00	234	00
43	00	107	00	171	00	235	00
44	00	108	00	172	00	236	00
45	00	109	00	173	00	237	00
46	00	110	00	174	00	238	00
47	00	111	00	175	00	239	00
48	00	112	00	176	00	240	00
49	00	113	00	177	00	241	00
50	00	114	00	178	00	242	00
51	00	115	00	179	00	243	00
52	00	116	00	180	00	244	00
53	00	117	00	181	00	245	00
54	00	118	00	182	00	246	00
55	00	119	00	183	00	247	00
56	00	120	00	184	00	248	00
57	00	121	00	185	00	249	00
58	00	122	00	186	00	250	00
59	00	123	00	187	00	251	00
60	00	124	00	188	00	252	00
61	00	125	92	189	00	253	00
62	00	126	200	190	00	254	00
63	00	127	00	191	00	255	00

1.1 Report on Multiple Discrete Returns (Tiled Data)

The purpose of this section is to report on the presence and quantities of LiDAR returns in the LAS tiled data. Empty return columns can indicate a collection or processing problem dealing with LiDAR return attribute information.

[Classified Files - E:\Cumberland County IDOT District 7 Final Derivatives 2nd Delivery\las](#)

File	First return	Second return	Third return	Other return	Total points
1000_908.las	526,692	41,094	15,152	2,372	585,310
1000_910.las	504,496	12,420	3,521	398	520,835
1000_912.las	496,625	127,011	49,659	8,104	681,399
1000_914.las	501,179	249,834	110,281	22,073	883,367
1000_916.las	509,017	121,950	39,862	5,911	676,740
1000_918.las	524,817	249,179	90,173	13,527	877,696
1000_920.las	516,780	91,673	36,056	6,439	650,948
1000_922.las	557,331	130,132	53,121	10,764	751,348
1000_924.las	556,967	139,517	65,358	15,072	776,914
1000_926.las	533,907	191,948	89,306	19,250	834,411
1000_928.las	569,329	46,381	20,531	5,013	641,254
1000_930.las	456,469	201,327	107,526	31,846	797,168
1000_932.las	315,566	10,890	4,130	1,048	331,634
1000_934.las	429,832	3,960	649	24	434,465
1000_936.las	516,537	1,475	387	34	518,433
1000_938.las	535,632	04	00	00	535,636
1000_940.las	501,443	33	02	00	501,478
1000_942.las	490,237	138	17	00	490,392
1000_944.las	486,143	4,871	703	37	491,754
1000_946.las	483,647	6,686	1,823	156	492,312
1000_948.las	477,712	140,947	38,181	3,211	660,051
1000_950.las	471,772	100,508	26,254	2,079	600,613
1000_952.las	454,165	121,533	30,909	2,378	608,985
1000_954.las	515,313	179,547	46,861	4,104	745,825
1000_956.las	652,451	117,229	27,540	2,016	799,236
1000_958.las	754,135	87,714	25,733	2,694	870,276
1000_960.las	569,972	42,059	14,281	1,997	628,309
1000_962.las	499,351	2,339	475	46	502,211
1000_964.las	541,463	4,436	1,415	245	547,559
1000_966.las	536,907	19	00	00	536,926

1.1 Report on Multiple Discrete Returns (Tiled Data) - continued

File	First return	Second return	Third return	Other return	Total points
1000_968.las	550,254	7,054	3,437	860	561,605
1000_970.las	523,151	21,205	8,404	1,489	554,249
1000_972.las	476,434	23,438	10,421	2,420	512,713
1000_974.las	510,641	19,575	8,003	1,638	539,857
1000_976.las	487,098	105,764	53,079	14,044	659,985
1000_978.las	465,438	59,074	25,347	5,872	555,731
1000_980.las	487,028	45,954	19,944	4,593	557,519
1000_982.las	517,133	146,629	73,026	18,278	755,066
1000_984.las	524,091	204,738	102,981	26,415	858,225
1000_986.las	482,729	63,524	25,514	5,173	576,940
1000_988.las	467,220	91,622	24,599	2,078	585,519
1002_908.las	538,413	83	26	00	538,522
1002_910.las	511,130	973	262	37	512,402
1002_912.las	494,229	63,474	24,146	3,718	585,567
1002_914.las	499,502	285,794	108,764	18,697	912,757
1002_916.las	509,033	114,330	45,686	8,742	677,791
1002_918.las	541,072	161,668	54,139	7,397	764,276
1002_920.las	546,762	191,213	63,971	8,719	810,665
1002_922.las	551,889	97,036	32,350	4,676	685,951
1002_924.las	497,947	143,667	55,428	9,919	706,961
1002_926.las	520,342	218,377	88,862	17,914	845,495
1002_928.las	545,049	160,822	80,874	21,273	808,018
1002_930.las	449,434	4,242	1,904	406	455,986
1002_932.las	326,276	50,516	13,284	1,672	391,748
1002_934.las	443,434	67,365	13,152	709	524,660
1002_936.las	491,352	3,330	563	17	495,262
1002_938.las	507,984	431	39	01	508,455
1002_940.las	517,438	594	70	02	518,104
1002_942.las	481,143	478	78	01	481,700
1002_944.las	476,283	1,269	50	05	477,607
1002_946.las	470,678	4,607	1,203	118	476,606
1002_948.las	489,080	67,742	17,222	1,427	575,471
1002_950.las	491,983	7,074	1,720	116	500,893
1002_952.las	474,721	61,932	15,828	1,269	553,750

1.1 Report on Multiple Discrete Returns (Tiled Data) - continued

File	First return	Second return	Third return	Other return	Total points
1002_954.las	524,279	104,850	26,634	2,228	657,991
1002_956.las	623,388	96,070	26,592	2,401	748,451
1002_958.las	729,418	160,379	43,662	4,993	938,452
1002_960.las	559,193	180,253	58,393	8,437	806,276
1002_962.las	487,568	33,046	9,611	1,350	531,575
1002_964.las	515,025	83,528	34,252	6,762	639,567
1002_966.las	512,216	15,492	6,380	1,506	535,594
1002_968.las	530,314	25,611	10,742	2,147	568,814
1002_970.las	492,585	53,118	25,115	5,778	576,596
1002_972.las	487,865	82,536	41,358	10,914	622,673
1002_974.las	499,347	145,568	67,228	16,470	728,613
1002_976.las	474,859	96,694	49,052	13,922	634,527
1002_978.las	474,262	17,158	6,546	1,379	499,345
1002_980.las	492,097	30,798	9,871	1,673	534,439
1002_982.las	526,959	61,733	28,595	6,093	623,380
1002_984.las	528,451	67,516	26,770	4,378	627,115
1002_986.las	483,268	52,170	16,878	2,631	554,947
1002_988.las	477,556	72,184	17,402	1,402	568,544
1004_908.las	525,024	67	09	00	525,100
1004_910.las	515,380	02	00	00	515,382
1004_912.las	492,007	80,905	29,232	4,147	606,291
1004_914.las	509,557	250,754	90,248	13,281	863,840
1004_916.las	487,908	236,600	98,357	18,867	841,732
1004_918.las	497,746	167,087	61,473	10,232	736,538
1004_920.las	506,543	53,745	19,531	3,022	582,841
1004_922.las	519,067	33,090	11,174	1,697	565,028
1004_924.las	467,860	136,502	53,116	9,776	667,254
1004_926.las	510,825	78,886	32,509	7,579	629,799
1004_928.las	528,243	119,795	56,085	13,640	717,763
1004_930.las	436,035	36,596	18,637	5,406	496,674
1004_932.las	328,214	144,263	39,584	4,455	516,516
1004_934.las	515,508	126,803	28,118	1,747	672,176
1004_936.las	481,381	15,490	3,122	178	500,171
1004_938.las	463,883	1,695	499	39	466,116

1.1 Report on Multiple Discrete Returns (Tiled Data) - continued

File	First return	Second return	Third return	Other return	Total points
1004_940.las	464,825	00	00	00	464,825
1004_942.las	445,785	15,280	4,441	459	465,965
1004_944.las	523,250	1,348	94	10	524,702
1004_946.las	478,069	03	00	00	478,072
1004_948.las	479,014	44,909	8,783	616	533,322
1004_950.las	494,179	1,629	371	32	496,211
1004_952.las	488,603	6,249	1,888	168	496,908
1004_954.las	500,157	13,315	4,458	488	518,418
1004_956.las	652,181	18,640	6,992	936	678,749
1004_958.las	743,307	196,958	52,208	4,980	997,453
1004_960.las	530,530	191,716	65,038	9,576	796,860
1004_962.las	502,674	276,578	103,610	18,028	900,890
1004_964.las	512,753	244,608	103,853	22,774	883,988
1004_966.las	504,827	113,081	53,438	13,510	684,856
1004_968.las	497,958	53,151	25,675	5,803	582,587
1004_970.las	481,938	169,125	86,457	22,835	760,355
1004_972.las	502,556	109,128	53,572	14,187	679,443
1004_974.las	453,256	29,437	15,230	4,245	502,168
1004_976.las	474,114	5,269	2,986	841	483,210
1004_978.las	480,306	44,645	17,563	3,617	546,131
1004_980.las	512,858	30,476	12,264	2,482	558,080
1004_982.las	504,171	5,750	1,920	275	512,116
1004_984.las	498,742	5,184	1,771	263	505,960
1004_986.las	489,405	42,315	12,342	1,433	545,495
1004_988.las	503,128	138,654	37,338	3,655	682,775
1006_910.las	512,807	737	113	07	513,664
1006_912.las	510,065	121,595	42,960	5,965	680,585
1006_914.las	503,313	349,358	118,740	16,689	988,100
1006_916.las	521,498	224,634	85,168	16,680	847,980
1006_918.las	541,064	245,680	83,321	11,800	881,865
1006_920.las	523,497	154,898	62,230	11,471	752,096
1006_922.las	558,980	85,869	33,232	5,931	684,012
1006_924.las	587,280	100,956	39,078	7,260	734,574
1006_926.las	578,171	36,236	14,063	2,342	630,812

1.1 Report on Multiple Discrete Returns (Tiled Data) - continued

File	First return	Second return	Third return	Other return	Total points
1006_928.las	563,294	367,882	185,417	48,625	1,165,218
1006_930.las	439,455	197,141	104,114	31,078	771,788
1006_932.las	337,587	166,914	52,275	8,600	565,376
1006_934.las	497,445	201,090	39,327	2,289	740,151
1006_936.las	459,105	87,205	18,659	1,134	566,103
1006_938.las	472,028	19,341	4,232	243	495,844
1006_940.las	472,885	10,799	2,713	229	486,626
1006_942.las	477,602	18,818	4,222	245	500,887
1006_944.las	475,294	4,794	808	45	480,941
1006_946.las	484,153	00	00	00	484,153
1006_948.las	490,617	30,314	7,318	581	528,830
1006_950.las	502,864	850	208	21	503,943
1006_952.las	500,037	256	00	00	500,293
1006_954.las	511,901	583	75	01	512,560
1006_956.las	654,901	12,100	3,650	385	671,036
1006_958.las	740,255	10,801	2,246	197	753,499
1006_960.las	567,200	1,787	362	24	569,373
1006_962.las	496,659	167,706	68,601	12,171	745,137
1006_964.las	492,314	66,682	29,787	7,130	595,913
1006_966.las	511,161	221,945	119,222	33,914	886,242
1006_968.las	490,383	141,078	71,669	19,285	722,415
1006_970.las	528,635	60,843	29,930	7,499	626,907
1006_972.las	506,952	102,599	50,801	13,358	673,710
1006_974.las	468,059	50,659	24,780	6,293	549,791
1006_976.las	471,575	91,297	44,034	11,071	617,977
1006_978.las	507,134	120,483	51,638	10,754	690,009
1006_980.las	506,187	137,837	62,665	14,493	721,182
1006_982.las	509,538	58,965	27,117	6,174	601,794
1006_984.las	497,535	717	96	10	498,358
1006_986.las	498,287	4,796	1,423	169	504,675
1006_988.las	544,580	1,155	190	05	545,930
1008_910.las	519,024	3,128	768	100	523,020
1008_912.las	493,993	61,630	20,674	2,509	578,806
1008_914.las	494,980	211,935	79,218	12,626	798,759

1.1 Report on Multiple Discrete Returns (Tiled Data) - continued

File	First return	Second return	Third return	Other return	Total points
1008_916.las	467,623	119,935	49,234	10,015	646,807
1008_918.las	505,782	92,035	33,286	5,425	636,528
1008_920.las	511,961	205,378	79,514	13,966	810,819
1008_922.las	478,940	45,960	16,514	2,709	544,123
1008_924.las	480,418	69,303	24,854	4,541	579,116
1008_926.las	507,335	104,462	38,502	6,929	657,228
1008_928.las	528,476	119,838	50,566	11,227	710,107
1008_930.las	445,491	32,458	12,029	2,784	492,762
1008_932.las	346,833	65,948	15,137	1,336	429,254
1008_934.las	482,110	74,993	16,973	1,170	575,246
1008_936.las	456,193	64,041	14,331	952	535,517
1008_938.las	495,136	62,923	13,998	904	572,961
1008_940.las	506,091	55,966	13,604	947	576,608
1008_942.las	515,245	25,730	6,233	419	547,627
1008_944.las	492,982	1,303	10	01	494,296
1008_946.las	484,551	39,341	9,222	726	533,840
1008_948.las	472,288	63,487	14,436	1,062	551,273
1008_950.las	489,123	61,685	15,188	1,291	567,287
1008_952.las	474,457	2,034	601	54	477,146
1008_954.las	512,854	318	00	00	513,172
1008_956.las	646,271	282	00	00	646,553
1008_958.las	725,807	461	04	00	726,272
1008_960.las	576,030	1,276	270	16	577,592
1008_962.las	516,876	5,852	1,899	377	525,004
1008_964.las	508,652	5,189	2,187	494	516,522
1008_966.las	510,499	12,363	6,141	1,621	530,624
1008_968.las	538,485	11,635	5,496	1,503	557,119
1008_970.las	514,167	7,857	3,558	917	526,499
1008_972.las	448,467	52,860	24,276	5,239	530,842
1008_974.las	496,946	34,402	14,197	2,860	548,405
1008_976.las	507,007	66,028	26,655	4,525	604,215
1008_978.las	506,462	35,803	14,098	2,613	558,976
1008_980.las	513,782	12,011	4,147	802	530,742
1008_982.las	519,870	3,656	1,304	181	525,011

1.1 Report on Multiple Discrete Returns (Tiled Data) - continued

File	First return	Second return	Third return	Other return	Total points
1008_984.las	503,874	68,613	28,817	5,406	606,710
1008_986.las	469,875	27,876	9,016	1,285	508,052
1008_988.las	511,122	285	85	07	511,499
1010_910.las	520,632	26,765	9,079	1,167	557,643
1010_912.las	503,116	125,056	43,443	6,328	677,943
1010_914.las	480,945	298,351	117,805	20,426	917,527
1010_916.las	489,467	50,580	21,911	4,431	566,389
1010_918.las	517,415	35,007	7,562	896	560,880
1010_920.las	487,756	76,165	26,042	4,163	594,126
1010_922.las	507,991	108,640	45,157	8,617	670,405
1010_924.las	555,538	253,093	116,161	24,888	949,680
1010_926.las	495,485	115,421	44,222	8,140	663,268
1010_928.las	523,689	144,022	61,955	13,744	743,410
1010_930.las	443,384	115,259	44,032	8,096	610,771
1010_932.las	342,054	47,455	11,151	1,009	401,669
1010_934.las	464,651	72,002	16,356	1,131	554,140
1010_936.las	437,492	116,571	25,181	1,571	580,815
1010_938.las	465,248	72,280	15,868	920	554,316
1010_940.las	511,431	22,347	4,834	270	538,882
1010_942.las	487,563	21,113	5,141	363	514,180
1010_944.las	439,891	32,636	7,111	469	480,107
1010_946.las	495,624	22,711	5,845	510	524,690
1010_948.las	499,257	61,908	13,796	993	575,954
1010_950.las	484,434	52,547	13,414	1,203	551,598
1010_952.las	474,882	55,868	15,695	1,347	547,792
1010_954.las	506,577	10,775	2,078	124	519,554
1010_956.las	690,062	4,364	728	32	695,186
1010_958.las	748,269	1,106	106	07	749,488
1010_960.las	545,507	76,703	28,234	4,236	654,680
1010_962.las	513,119	29,213	9,810	1,263	553,405
1010_964.las	516,054	438	113	19	516,624
1010_966.las	510,791	1,816	604	101	513,312
1010_968.las	496,519	19,076	10,026	2,799	528,420
1010_970.las	501,732	16,429	7,393	1,655	527,209

1.1 Report on Multiple Discrete Returns (Tiled Data) - continued

File	First return	Second return	Third return	Other return	Total points
1010_972.las	481,154	11	00	00	481,165
1010_974.las	474,638	12,330	5,837	1,447	494,252
1010_976.las	489,141	85,154	46,317	12,464	633,076
1010_978.las	502,447	40,780	17,812	3,873	564,912
1010_980.las	488,421	29,786	13,455	3,533	535,195
1010_982.las	508,592	46,778	19,443	3,936	578,749
1010_984.las	491,331	30,453	12,192	2,433	536,409
1010_986.las	468,675	15,113	5,701	927	490,416
1010_988.las	486,054	7,951	2,516	379	496,900
1012_910.las	493,271	45,980	16,370	2,307	557,928
1012_912.las	510,696	241,615	92,592	15,455	860,358
1012_914.las	484,503	259,936	111,708	23,156	879,303
1012_916.las	444,963	121,211	47,520	10,586	624,280
1012_918.las	535,670	2,563	534	28	538,795
1012_920.las	527,884	2,815	139	22	530,860
1012_922.las	477,106	20,425	8,332	1,608	507,471
1012_924.las	495,756	208,660	85,862	16,205	806,483
1012_926.las	507,314	24,912	8,799	1,539	542,564
1012_928.las	510,673	10,039	4,181	1,040	525,933
1012_930.las	451,597	52,793	21,960	5,343	531,693
1012_932.las	344,608	133,065	38,486	5,262	521,421
1012_934.las	468,786	77,534	18,281	1,403	566,004
1012_936.las	471,414	124,044	29,976	2,337	627,771
1012_938.las	481,881	147,330	36,416	2,775	668,402
1012_940.las	486,011	83,526	18,657	1,223	589,417
1012_942.las	476,362	78,351	20,556	1,760	577,029
1012_944.las	482,214	106,372	26,772	2,067	617,425
1012_946.las	482,431	33,010	6,664	419	522,524
1012_948.las	477,838	50,282	12,427	970	541,517
1012_950.las	466,235	47,125	10,486	850	524,696
1012_952.las	445,094	70,373	19,258	1,592	536,317
1012_954.las	481,870	58,665	14,264	996	555,795
1012_956.las	682,526	117,838	29,911	1,991	832,266
1012_958.las	718,313	118,509	30,778	2,203	869,803

1.1 Report on Multiple Discrete Returns (Tiled Data) - continued

File	First return	Second return	Third return	Other return	Total points
1012_960.las	532,147	138,377	43,491	5,225	719,240
1012_962.las	512,328	68,893	25,021	3,864	610,106
1012_964.las	518,961	138,097	63,017	13,376	733,451
1012_966.las	507,943	2,218	719	111	510,991
1012_968.las	508,460	54,422	25,486	6,156	594,524
1012_970.las	518,612	60,222	27,952	6,670	613,456
1012_972.las	486,470	2,690	1,014	238	490,412
1012_974.las	457,268	1,363	487	76	459,194
1012_976.las	499,941	17,120	8,103	1,829	526,993
1012_978.las	506,946	8,504	3,029	515	518,994
1012_980.las	504,405	11,075	4,288	815	520,583
1012_982.las	515,175	73,331	32,457	6,730	627,693
1012_984.las	502,461	9,152	3,985	697	516,295
1012_986.las	479,696	47,502	16,839	2,551	546,588
1012_988.las	492,378	61,518	18,851	2,235	574,982
1014_910.las	505,612	267,890	108,452	19,116	901,070
1014_912.las	467,354	103,428	39,757	7,800	618,339
1014_914.las	477,271	21,765	5,532	824	505,392
1014_916.las	447,888	110,188	38,561	7,458	604,095
1014_918.las	526,807	53,527	9,562	1,715	591,611
1014_920.las	502,046	20,915	2,894	379	526,234
1014_922.las	468,260	3,305	1,106	196	472,867
1014_924.las	519,758	124,242	45,747	7,510	697,257
1014_926.las	542,109	291,317	118,846	22,166	974,438
1014_928.las	535,201	58,618	27,099	6,474	627,392
1014_930.las	438,300	8,295	3,916	1,226	451,737
1014_932.las	321,136	64,512	16,127	1,644	403,419
1014_934.las	476,438	71,963	13,910	755	563,066
1014_936.las	490,078	101,679	20,532	1,357	613,646
1014_938.las	416,755	85,858	23,167	2,044	527,824
1014_940.las	466,511	100,199	23,248	1,602	591,560
1014_942.las	504,921	78,881	19,558	1,550	604,910
1014_944.las	497,278	75,895	19,621	1,887	594,681
1014_946.las	473,792	51,824	12,571	1,032	539,219

1.1 Report on Multiple Discrete Returns (Tiled Data) - continued

File	First return	Second return	Third return	Other return	Total points
1014_948.las	474,300	5,628	894	52	480,874
1014_950.las	480,163	80,685	20,476	1,702	583,026
1014_952.las	462,898	41,669	10,625	815	516,007
1014_954.las	513,734	38,546	9,762	705	562,747
1014_956.las	676,746	59,757	14,880	1,151	752,534
1014_958.las	732,962	16,430	4,761	530	754,683
1014_960.las	550,039	41,917	13,627	1,628	607,211
1014_962.las	507,157	19,852	6,842	1,028	534,879
1014_964.las	505,648	57,409	22,655	4,130	589,842
1014_966.las	528,796	69,987	28,399	5,991	633,173
1014_968.las	505,804	50,800	19,888	3,936	580,428
1014_970.las	473,293	14,959	5,091	902	494,245
1014_972.las	491,003	15,945	7,874	2,172	516,994
1014_974.las	466,658	688	183	24	467,553
1014_976.las	478,628	42,160	23,240	6,933	550,961
1014_978.las	509,068	69,449	30,371	6,750	615,638
1014_980.las	524,590	7,974	3,380	749	536,693
1014_982.las	539,474	21,172	8,946	1,654	571,246
1014_984.las	500,374	17,038	7,168	1,419	525,999
1014_986.las	463,131	111,633	34,042	4,149	612,955
1014_988.las	506,209	80,144	20,674	2,084	609,111
1016_910.las	484,458	26,976	11,241	2,496	525,171
1016_912.las	500,535	310	00	00	500,845
1016_914.las	506,413	57	02	00	506,472
1016_916.las	509,194	7,721	2,975	550	520,440
1016_918.las	489,217	250,146	94,242	16,157	849,762
1016_920.las	484,291	78,136	17,644	3,092	583,163
1016_922.las	477,364	54,097	17,923	4,117	553,501
1016_924.las	520,444	12,290	2,148	435	535,317
1016_926.las	517,109	63,148	26,241	5,347	611,845
1016_928.las	507,941	264,350	126,321	30,171	928,783
1016_930.las	448,112	159,635	70,474	14,134	692,355
1016_932.las	319,707	11,759	4,404	1,001	336,871
1016_934.las	478,121	1,039	219	12	479,391

1.1 Report on Multiple Discrete Returns (Tiled Data) - continued

File	First return	Second return	Third return	Other return	Total points
1016_936.las	505,208	12,647	3,399	321	521,575
1016_938.las	458,732	128,599	30,450	2,091	619,872
1016_940.las	449,710	91,942	20,864	1,254	563,770
1016_942.las	460,673	4,625	1,020	87	466,405
1016_944.las	508,596	80,654	20,011	1,292	610,553
1016_946.las	488,311	203,425	48,450	3,317	743,503
1016_948.las	499,539	54,101	12,541	848	567,029
1016_950.las	501,275	14,616	3,397	224	519,512
1016_952.las	463,480	22	00	00	463,502
1016_954.las	485,750	22,792	5,171	401	514,114
1016_956.las	572,198	105,125	28,337	2,451	708,111
1016_958.las	705,814	17,821	4,558	371	728,564
1016_960.las	571,710	00	00	00	571,710
1016_962.las	512,457	33,777	11,583	1,658	559,475
1016_964.las	503,173	23,707	9,884	1,743	538,507
1016_966.las	533,659	14,383	3,742	478	552,262
1016_968.las	512,094	17,575	7,857	2,039	539,565
1016_970.las	485,010	20,162	7,370	1,435	513,977
1016_972.las	503,031	49,742	23,719	6,152	582,644
1016_974.las	470,283	42,365	21,831	5,936	540,415
1016_976.las	450,075	59,140	29,874	7,558	546,647
1016_978.las	482,705	79,167	41,799	12,889	616,560
1016_980.las	524,311	35,511	14,762	3,712	578,296
1016_982.las	510,255	87,303	43,838	10,723	652,119
1016_984.las	475,287	58,131	28,659	6,959	569,036
1016_986.las	491,588	69,745	22,806	3,017	587,156
1016_988.las	514,420	26,222	6,745	697	548,084
1018_910.las	502,538	628	273	59	503,498
1018_912.las	498,430	34,905	14,265	2,571	550,171
1018_914.las	496,870	92,804	34,685	6,382	630,741
1018_916.las	511,862	14,722	4,441	715	531,740
1018_918.las	525,431	202,336	68,137	9,962	805,866
1018_920.las	493,128	326,909	127,019	22,251	969,307
1018_922.las	455,988	233,276	97,581	18,806	805,651

1.1 Report on Multiple Discrete Returns (Tiled Data) - continued

File	First return	Second return	Third return	Other return	Total points
1018_924.las	511,338	45,354	14,104	3,013	573,809
1018_926.las	539,652	10,821	4,712	927	556,112
1018_928.las	566,029	367,692	189,886	48,382	1,171,989
1018_930.las	451,136	348,423	176,102	45,421	1,021,082
1018_932.las	325,217	65,975	26,747	5,565	423,504
1018_934.las	456,043	2,875	522	26	459,466
1018_936.las	482,156	28,064	6,554	430	517,204
1018_938.las	507,831	36,278	9,795	819	554,723
1018_940.las	479,766	10,530	2,015	136	492,447
1018_942.las	467,481	40,645	9,808	748	518,682
1018_944.las	486,386	5,756	967	64	493,173
1018_946.las	498,515	167,856	41,015	2,844	710,230
1018_948.las	487,727	67,129	17,249	1,434	573,539
1018_950.las	494,623	71,925	21,338	1,873	589,759
1018_952.las	449,656	58,703	17,222	1,490	527,071
1018_954.las	463,232	16,893	4,515	421	485,061
1018_956.las	656,511	33,415	9,262	700	699,888
1018_958.las	704,070	63,419	18,019	1,624	787,132
1018_960.las	552,905	47,052	18,185	2,836	620,978
1018_962.las	513,645	19,026	6,911	1,042	540,624
1018_964.las	510,088	292	111	24	510,515
1018_966.las	528,037	1,878	686	114	530,715
1018_968.las	519,059	173	07	01	519,240
1018_970.las	507,295	1,527	24	00	508,846
1018_972.las	487,682	16,257	6,011	963	510,913
1018_974.las	476,140	2,024	490	55	478,709
1018_976.las	479,409	06	00	00	479,415
1018_978.las	536,699	40,280	19,007	4,945	600,931
1018_980.las	503,252	47,084	19,338	4,120	573,794
1018_982.las	491,312	6,978	2,383	541	501,214
1018_984.las	488,114	6,961	2,013	237	497,325
1018_986.las	508,609	20,240	6,189	701	535,739
1018_988.las	517,614	76,186	17,838	1,639	613,277
1020_910.las	501,787	41,857	17,491	3,222	564,357

1.1 Report on Multiple Discrete Returns (Tiled Data) - continued

File	First return	Second return	Third return	Other return	Total points
1020_912.las	498,351	36,184	15,361	2,889	552,785
1020_914.las	488,390	143,578	53,227	8,797	693,992
1020_916.las	508,890	201,462	71,582	10,944	792,878
1020_918.las	530,052	130,392	42,015	5,758	708,217
1020_920.las	532,944	122,722	44,766	7,260	707,692
1020_922.las	544,655	132,709	49,818	9,456	736,638
1020_924.las	518,436	99,763	41,036	10,221	669,456
1020_926.las	519,703	67,778	23,569	5,113	616,163
1020_928.las	543,900	13,899	7,367	2,121	567,287
1020_930.las	454,051	69,019	36,602	10,925	570,597
1020_932.las	324,000	100,382	33,453	6,687	464,522
1020_934.las	459,990	19,220	4,311	352	483,873
1020_936.las	483,517	8,057	2,134	161	493,869
1020_938.las	474,101	61,177	19,431	1,946	556,655
1020_940.las	495,866	2,233	618	49	498,766
1020_942.las	473,901	10,829	3,246	320	488,296
1020_944.las	465,214	2,781	573	49	468,617
1020_946.las	486,382	83,627	18,172	1,069	589,250
1020_948.las	484,628	116,406	27,563	1,913	630,510
1020_950.las	485,214	2,834	665	65	488,778
1020_952.las	459,547	10,756	3,352	403	474,058
1020_954.las	504,304	20	00	00	504,324
1020_956.las	686,160	524	103	07	686,794
1020_958.las	719,248	816	188	15	720,267
1020_960.las	507,430	4,131	1,318	110	512,989
1020_962.las	502,132	55,286	24,473	5,078	586,969
1020_964.las	496,977	2,645	786	107	500,515
1020_966.las	530,914	255	95	27	531,291
1020_968.las	551,238	735	222	39	552,234
1020_970.las	508,640	1,050	123	14	509,827
1020_972.las	470,262	3,601	1,053	233	475,149
1020_974.las	470,292	3,461	933	244	474,930
1020_976.las	476,122	10,533	4,639	940	492,234
1020_978.las	563,614	30,177	13,847	3,517	611,155

1.1 Report on Multiple Discrete Returns (Tiled Data) - continued

File	First return	Second return	Third return	Other return	Total points
1020_980.las	485,486	53,278	15,229	2,551	556,544
1020_982.las	456,761	183,699	64,913	12,053	717,426
1020_984.las	491,014	49,167	17,153	2,943	560,277
1020_986.las	510,199	92,272	30,368	4,286	637,125
1020_988.las	510,888	91,851	25,985	2,878	631,602
1022_910.las	451,863	110,312	36,938	5,916	605,029
1022_912.las	492,156	268,386	107,740	19,186	887,468
1022_914.las	485,697	186,060	64,708	9,649	746,114
1022_916.las	498,388	246,379	94,636	15,672	855,075
1022_918.las	523,963	186,521	65,655	9,547	785,686
1022_920.las	526,756	22,344	9,264	1,741	560,105
1022_922.las	499,855	110,854	45,419	9,130	665,258
1022_924.las	530,868	230,451	96,256	18,735	876,310
1022_926.las	477,530	96,563	43,759	10,791	628,643
1022_928.las	470,750	180,172	74,000	20,378	745,300
1022_930.las	392,895	174,692	83,666	27,683	678,936
1022_932.las	289,453	94,929	22,676	2,116	409,174
1022_934.las	473,093	116,996	24,490	1,504	616,083
1022_936.las	475,585	27,022	5,637	372	508,616
1022_938.las	454,872	46,457	10,813	706	512,848
1022_940.las	500,389	47,176	8,576	464	556,605
1022_942.las	456,446	5,883	809	82	463,220
1022_944.las	492,464	4,268	1,019	97	497,848
1022_946.las	479,749	31,913	9,378	911	521,951
1022_948.las	478,484	43,612	11,902	1,059	535,057
1022_950.las	484,128	93,493	28,043	2,773	608,437
1022_952.las	455,597	10,266	2,485	184	468,532
1022_954.las	487,958	432	68	01	488,459
1022_956.las	672,246	107	00	00	672,353
1022_958.las	727,436	00	00	00	727,436
1022_960.las	527,624	00	00	00	527,624
1022_962.las	521,575	1,278	341	29	523,223
1022_964.las	528,368	155	51	07	528,581
1022_966.las	523,835	4,653	2,442	664	531,594

1.1 Report on Multiple Discrete Returns (Tiled Data) - continued

File	First return	Second return	Third return	Other return	Total points
1022_968.las	493,755	2,721	1,221	394	498,091
1022_970.las	443,748	1,619	366	22	445,755
1022_972.las	469,799	1,636	565	129	472,129
1022_974.las	487,708	13,102	5,684	1,105	507,599
1022_976.las	512,261	41,581	23,149	7,405	584,396
1022_978.las	538,913	106,428	49,446	12,519	707,306
1022_980.las	479,402	197,217	90,122	23,440	790,181
1022_982.las	453,807	241,029	123,955	34,085	852,876
1022_984.las	491,461	35,426	16,901	3,883	547,671
1022_986.las	503,950	23,555	5,524	435	533,464
1022_988.las	495,238	2,568	411	10	498,227
1024_910.las	478,061	193,808	74,468	12,922	759,259
1024_912.las	491,800	269,942	99,528	17,338	878,608
1024_914.las	516,081	228,450	79,623	12,331	836,485
1024_916.las	510,783	76,894	27,323	3,968	618,968
1024_918.las	503,995	232,670	76,863	10,784	824,312
1024_920.las	510,384	123,158	43,848	6,778	684,168
1024_922.las	527,913	67,839	29,567	6,001	631,320
1024_924.las	520,534	338,553	147,079	27,986	1,034,152
1024_926.las	507,898	306,192	131,788	25,857	971,735
1024_928.las	521,671	131,020	60,930	17,231	730,852
1024_930.las	425,994	10,507	2,734	612	439,847
1024_932.las	306,025	72,058	21,367	4,369	403,819
1024_934.las	427,392	123,008	28,483	2,134	581,017
1024_936.las	434,609	165,332	42,175	3,473	645,589
1024_938.las	488,280	142,758	34,904	2,516	668,458
1024_940.las	498,657	218,830	44,563	2,413	764,463
1024_942.las	461,656	60,275	13,530	983	536,444
1024_944.las	540,165	48,732	13,254	1,141	603,292
1024_946.las	485,746	489	44	00	486,279
1024_948.las	492,476	6,874	1,789	144	501,283
1024_950.las	502,750	51,933	16,080	1,679	572,442
1024_952.las	431,309	11,512	3,000	280	446,101
1024_954.las	468,002	1,214	164	05	469,385

1.1 Report on Multiple Discrete Returns (Tiled Data) - continued

File	First return	Second return	Third return	Other return	Total points
1024_956.las	659,389	00	00	00	659,389
1024_958.las	733,767	8,094	2,070	135	744,066
1024_960.las	553,826	35,937	8,653	787	599,203
1024_962.las	513,601	01	00	00	513,602
1024_964.las	521,778	15,481	6,563	1,311	545,133
1024_966.las	527,842	3,242	1,538	443	533,065
1024_968.las	481,505	20,381	9,097	2,005	512,988
1024_970.las	449,541	55,297	20,377	4,068	529,283
1024_972.las	500,501	92,212	43,150	9,949	645,812
1024_974.las	528,022	30,929	14,329	2,938	576,218
1024_976.las	494,066	33,319	16,281	4,026	547,692
1024_978.las	502,524	348,492	165,276	41,742	1,058,034
1024_980.las	514,281	358,165	181,783	52,566	1,106,795
1024_982.las	451,687	357,230	194,674	58,970	1,062,561
1024_984.las	487,179	355,600	166,802	41,178	1,050,759
1024_986.las	489,931	199,589	77,745	13,978	781,243
1024_988.las	472,528	238,195	72,014	7,885	790,622
1026_910.las	503,525	141,208	53,065	8,977	706,775
1026_912.las	494,833	246,504	101,965	20,148	863,450
1026_914.las	505,334	191,445	73,285	11,955	782,019
1026_916.las	513,136	70,851	26,064	4,312	614,363
1026_918.las	492,600	37,651	15,826	3,124	549,201
1026_920.las	501,635	155,778	54,339	8,500	720,252
1026_922.las	559,882	25,294	10,137	1,834	597,147
1026_924.las	520,441	70,400	30,335	6,114	627,290
1026_926.las	465,797	65,585	23,054	3,563	557,999
1026_928.las	498,631	237,064	129,744	37,459	902,898
1026_930.las	455,809	265,906	144,394	41,852	907,961
1026_932.las	333,789	50,526	24,687	6,449	415,451
1026_934.las	485,302	28,749	5,479	431	519,961
1026_936.las	487,739	46,983	11,783	1,100	547,605
1026_938.las	480,536	97,253	27,086	2,473	607,348
1026_940.las	470,096	114,090	23,300	1,494	608,980
1026_942.las	444,704	121,766	26,445	1,723	594,638

1.1 Report on Multiple Discrete Returns (Tiled Data) - continued

File	First return	Second return	Third return	Other return	Total points
1026_944.las	526,158	172,118	42,218	3,048	743,542
1026_946.las	479,429	122,721	27,465	1,773	631,388
1026_948.las	485,983	60,280	13,995	907	561,165
1026_950.las	506,018	25,998	7,470	742	540,228
1026_952.las	428,994	1,895	626	56	431,571
1026_954.las	508,992	21	00	00	509,013
1026_956.las	674,344	2,884	655	41	677,924
1026_958.las	712,970	225,071	51,870	3,782	993,693
1026_960.las	558,382	95,992	25,604	2,638	682,616
1026_962.las	512,632	10,746	3,415	473	527,266
1026_964.las	523,897	123,379	41,996	6,246	695,518
1026_966.las	527,813	9,080	3,842	896	541,631
1026_968.las	493,422	147,450	64,503	13,905	719,280
1026_970.las	446,851	164,173	74,508	17,369	702,901
1026_972.las	480,050	137,200	62,489	14,681	694,420
1026_974.las	499,008	139,509	68,455	17,929	724,901
1026_976.las	490,771	283,907	158,074	46,022	978,774
1026_978.las	474,259	133,727	63,999	17,819	689,804
1026_980.las	464,221	214,214	98,825	26,470	803,730
1026_982.las	469,943	318,968	174,323	52,150	1,015,384
1026_984.las	499,748	257,860	129,656	35,158	922,422
1026_986.las	481,002	332,097	143,360	29,823	986,282
1026_988.las	464,138	276,866	86,969	10,166	838,139
1028_910.las	502,875	167,507	55,056	7,808	733,246
1028_912.las	497,740	188,469	80,654	16,972	783,835
1028_914.las	509,787	299,187	119,501	20,774	949,249
1028_916.las	503,823	256,402	90,774	14,544	865,543
1028_918.las	414,811	124,714	46,172	7,573	593,270
1028_920.las	522,595	24,362	9,735	1,865	558,557
1028_922.las	521,959	81,964	30,964	5,689	640,576
1028_924.las	513,826	52,996	19,766	3,253	589,841
1028_926.las	495,636	5,344	2,227	550	503,757
1028_928.las	528,255	86,637	36,649	7,430	658,971
1028_930.las	435,081	42,640	19,148	4,725	501,594

1.1 Report on Multiple Discrete Returns (Tiled Data) - continued

File	First return	Second return	Third return	Other return	Total points
1028_932.las	347,395	120,292	44,015	8,656	520,358
1028_934.las	445,283	8,143	1,928	172	455,526
1028_936.las	379,636	57,464	13,400	979	451,479
1028_938.las	456,490	105,579	27,085	2,290	591,444
1028_940.las	500,898	93,175	22,713	1,974	618,760
1028_942.las	471,257	7,360	1,401	111	480,129
1028_944.las	524,651	70,209	15,470	1,080	611,410
1028_946.las	479,233	91,219	21,810	1,621	593,883
1028_948.las	442,176	221,155	53,860	3,715	720,906
1028_950.las	489,066	164,880	40,114	3,066	697,126
1028_952.las	455,219	138,869	35,008	2,687	631,783
1028_954.las	497,159	97,808	23,081	1,586	619,634
1028_956.las	648,583	234,948	62,157	5,092	950,780
1028_958.las	733,347	396,892	97,975	7,961	1,236,175
1028_960.las	523,407	299,366	95,114	12,974	930,861
1028_962.las	511,045	282,785	105,470	17,181	916,481
1028_964.las	522,552	341,755	157,317	36,712	1,058,336
1028_966.las	526,654	199,136	93,113	23,201	842,104
1028_968.las	519,120	192,044	81,782	17,688	810,634
1028_970.las	508,090	280,592	135,658	32,996	957,336
1028_972.las	483,970	129,017	63,202	15,174	691,363
1028_974.las	462,513	37,778	17,917	4,476	522,684
1028_976.las	470,852	240,443	138,770	43,648	893,713
1028_978.las	515,752	242,267	109,929	25,644	893,592
1028_980.las	506,256	93,087	37,994	7,927	645,264
1028_982.las	496,200	33,005	12,522	3,161	544,888
1028_984.las	490,732	171,762	89,955	24,762	777,211
1028_986.las	482,425	45,858	19,630	4,366	552,279
1028_988.las	487,591	90,042	26,893	3,461	607,987
1030_910.las	508,941	141,357	44,394	5,865	700,557
1030_912.las	497,106	198,567	82,859	15,421	793,953
1030_914.las	495,605	173,055	59,151	10,222	738,033
1030_916.las	506,431	252,560	82,455	11,925	853,371
1030_918.las	505,033	115,453	36,659	4,946	662,091

1.1 Report on Multiple Discrete Returns (Tiled Data) - continued

File	First return	Second return	Third return	Other return	Total points
1030_920.las	496,253	67	06	00	496,326
1030_922.las	540,389	01	00	00	540,390
1030_924.las	513,570	6,128	2,830	704	523,232
1030_926.las	503,743	2,187	1,202	348	507,480
1030_928.las	526,838	409	23	01	527,271
1030_930.las	444,780	1,651	359	71	446,861
1030_932.las	325,436	87,384	22,846	2,462	438,128
1030_934.las	448,016	154,649	37,229	2,572	642,466
1030_936.las	460,634	106,189	24,526	1,627	592,976
1030_938.las	489,012	93,330	19,548	1,275	603,165
1030_940.las	501,663	180,766	43,023	3,100	728,552
1030_942.las	475,806	92,079	25,294	2,473	595,652
1030_944.las	480,655	7,827	1,325	131	489,938
1030_946.las	444,279	5,035	389	13	449,716
1030_948.las	450,163	22,768	6,144	518	479,593
1030_950.las	497,112	25,665	6,678	588	530,043
1030_952.las	468,652	20,247	4,973	484	494,356
1030_954.las	475,211	90,384	23,762	1,838	591,195
1030_956.las	624,705	250,410	73,596	7,021	955,732
1030_958.las	702,140	152,666	47,967	5,844	908,617
1030_960.las	546,158	38,533	14,766	2,753	602,210
1030_962.las	473,206	107,693	46,553	9,985	637,437
1030_964.las	503,684	100,032	47,727	11,394	662,837
1030_966.las	524,189	174,322	78,988	17,975	795,474
1030_968.las	456,227	177,231	73,539	16,867	723,864
1030_970.las	470,102	36,997	16,440	4,491	528,030
1030_972.las	446,498	56,708	25,468	7,002	535,676
1030_974.las	463,133	113,869	56,119	15,477	648,598
1030_976.las	540,236	85,638	44,816	12,288	682,978
1030_978.las	476,463	14,010	6,541	1,791	498,805
1030_980.las	494,830	1,560	404	57	496,851
1030_982.las	511,401	13,337	5,256	1,424	531,418
1030_984.las	484,402	53,460	22,356	4,237	564,455
1030_986.las	485,915	195,808	78,868	14,313	774,904

1.1 Report on Multiple Discrete Returns (Tiled Data) - continued

File	First return	Second return	Third return	Other return	Total points
1030_988.las	490,969	122,466	36,775	3,910	654,120
1032_910.las	502,415	84,652	30,122	4,674	621,863
1032_912.las	510,428	145,769	56,884	9,870	722,951
1032_914.las	504,212	219,605	82,379	13,748	819,944
1032_916.las	507,006	147,639	49,545	8,210	712,400
1032_918.las	505,347	180,970	64,630	9,914	760,861
1032_920.las	502,878	90,179	34,276	5,654	632,987
1032_922.las	490,071	5,811	1,971	315	498,168
1032_924.las	519,703	1,540	611	109	521,963
1032_926.las	520,181	13,438	5,352	963	539,934
1032_928.las	525,236	7,945	3,723	818	537,722
1032_930.las	452,917	2,186	540	76	455,719
1032_932.las	336,277	16,476	4,542	440	357,735
1032_934.las	474,064	132,062	30,774	1,893	638,793
1032_936.las	506,194	137,766	31,849	2,179	677,988
1032_938.las	470,921	68,958	15,842	1,121	556,842
1032_940.las	445,538	109,739	26,821	1,949	584,047
1032_942.las	470,045	158,351	38,498	2,954	669,848
1032_944.las	469,900	108,112	23,579	2,543	604,134
1032_946.las	430,109	73,578	16,968	1,915	522,570
1032_948.las	439,352	127,666	39,890	4,448	611,356
1032_950.las	460,772	98,165	32,420	4,068	595,425
1032_952.las	466,067	53,558	12,407	1,309	533,341
1032_954.las	511,733	86,486	26,165	2,587	626,971
1032_956.las	626,643	73,132	23,228	2,494	725,497
1032_958.las	702,967	158	11	00	703,136
1032_960.las	537,837	24,462	10,157	1,865	574,321
1032_962.las	491,092	134,825	53,275	10,497	689,689
1032_964.las	488,467	37,597	16,628	4,229	546,921
1032_966.las	521,394	168,242	83,128	21,882	794,646
1032_968.las	444,120	61,642	22,236	6,059	534,057
1032_970.las	426,189	30,218	6,117	1,145	463,669
1032_972.las	455,845	172,854	81,854	20,863	731,416
1032_974.las	485,469	67,038	25,203	5,546	583,256

1.1 Report on Multiple Discrete Returns (Tiled Data) - continued

File	First return	Second return	Third return	Other return	Total points
1032_976.las	532,124	34,059	14,436	3,752	584,371
1032_978.las	461,438	28,920	13,244	3,285	506,887
1032_980.las	490,479	14,436	6,524	1,716	513,155
1032_982.las	519,274	2,703	921	153	523,051
1032_984.las	489,648	22	00	00	489,670
1032_986.las	485,880	36,219	11,289	1,496	534,884
1032_988.las	503,382	125,366	38,367	3,625	670,740
1034_910.las	509,142	102,172	33,106	5,164	649,584
1034_912.las	502,220	258,605	94,420	15,247	870,492
1034_914.las	492,239	273,894	103,929	17,516	887,578
1034_916.las	509,356	242,026	86,426	15,359	853,167
1034_918.las	512,114	132,615	44,027	7,353	696,109
1034_920.las	528,714	224,676	74,965	10,752	839,107
1034_922.las	525,077	77,887	27,068	4,192	634,224
1034_924.las	539,663	41,641	15,371	2,469	599,144
1034_926.las	557,221	53,105	19,818	3,402	633,546
1034_928.las	540,894	10,651	4,271	823	556,639
1034_930.las	459,885	165	18	01	460,069
1034_932.las	317,436	16	00	00	317,452
1034_934.las	478,429	16,193	3,802	237	498,661
1034_936.las	496,934	52,085	11,434	737	561,190
1034_938.las	449,581	84,900	22,604	1,845	558,930
1034_940.las	489,744	30,938	6,832	522	528,036
1034_942.las	483,676	48,020	10,736	831	543,263
1034_944.las	486,815	143,595	36,641	3,048	670,099
1034_946.las	489,797	98,701	25,589	2,352	616,439
1034_948.las	471,496	83,000	23,960	2,241	580,697
1034_950.las	458,031	219,999	63,818	6,051	747,899
1034_952.las	443,125	80,024	23,540	2,519	549,208
1034_954.las	451,493	84,314	26,468	3,157	565,432
1034_956.las	647,923	32,431	8,928	845	690,127
1034_958.las	766,237	60,445	15,199	1,277	843,158
1034_960.las	567,001	156,750	48,615	5,976	778,342
1034_962.las	513,946	257,918	90,796	14,991	877,651

1.1 Report on Multiple Discrete Returns (Tiled Data) - continued

File	First return	Second return	Third return	Other return	Total points
1034_964.las	475,994	177,214	75,148	20,150	748,506
1034_966.las	519,835	42,663	21,687	7,635	591,820
1034_968.las	516,528	51,166	23,960	6,524	598,178
1034_970.las	476,337	168,133	68,650	18,617	731,737
1034_972.las	449,727	334,561	179,884	47,890	1,012,062
1034_974.las	314,603	53,824	20,769	5,032	394,228
1034_976.las	428,483	146,638	66,532	18,639	660,292
1034_978.las	332,553	65,755	25,091	5,657	429,056
1034_980.las	502,934	4,134	1,628	345	509,041
1034_982.las	520,963	87,531	40,035	9,245	657,774
1034_984.las	493,287	22,436	10,217	2,678	528,618
1034_986.las	490,158	27,290	10,654	2,324	530,426
1034_988.las	511,942	2,072	312	20	514,346
1036_910.las	508,129	127	05	00	508,261
1036_912.las	498,145	226,753	90,965	15,985	831,848
1036_914.las	491,677	117,789	43,737	7,286	660,489
1036_916.las	470,478	159,216	57,747	9,393	696,834
1036_918.las	486,391	196,498	68,798	11,642	763,329
1036_920.las	524,113	299,150	104,198	16,703	944,164
1036_922.las	518,126	268,740	101,561	17,768	906,195
1036_924.las	478,375	250,962	101,866	18,820	850,023
1036_926.las	552,864	200,382	86,534	17,717	857,497
1036_928.las	544,799	128,336	59,715	14,072	746,922
1036_930.las	451,763	2,886	865	116	455,630
1036_932.las	328,944	13,453	3,168	449	346,014
1036_934.las	486,269	268	05	00	486,542
1036_936.las	470,287	7,253	1,516	88	479,144
1036_938.las	445,481	9,814	1,898	151	457,344
1036_940.las	481,966	2,220	278	18	484,482
1036_942.las	462,891	48,749	11,159	688	523,487
1036_944.las	482,371	210,752	50,371	3,491	746,985
1036_946.las	465,572	113,456	26,347	1,942	607,317
1036_948.las	472,884	130,009	33,936	2,985	639,814
1036_950.las	478,347	126,641	32,413	2,811	640,212

1.1 Report on Multiple Discrete Returns (Tiled Data) - continued

File	First return	Second return	Third return	Other return	Total points
1036_952.las	446,628	89,598	24,473	2,193	562,892
1036_954.las	473,467	59,884	15,283	1,372	550,006
1036_956.las	641,847	133,715	34,628	3,074	813,264
1036_958.las	770,954	213,637	62,139	6,975	1,053,705
1036_960.las	589,699	143,394	43,794	5,602	782,489
1036_962.las	504,400	55,320	16,268	2,608	578,596
1036_964.las	481,856	147,450	68,215	15,954	713,475
1036_966.las	491,631	142,506	71,394	22,644	728,175
1036_968.las	522,046	18,892	9,594	2,706	553,238
1036_970.las	494,439	4,964	2,658	983	503,044
1036_972.las	458,045	124,380	70,191	21,564	674,180
1036_974.las	492,163	176,851	84,328	21,505	774,847
1036_976.las	416,926	71,073	28,250	5,907	522,156
1036_978.las	486,434	175,981	90,921	26,367	779,703
1036_980.las	491,235	43,613	20,348	5,258	560,454
1036_982.las	527,639	29,951	13,761	3,613	574,964
1036_984.las	521,672	41,076	16,095	3,382	582,225
1036_986.las	517,845	82,765	32,043	5,636	638,289
1036_988.las	520,575	41,649	12,881	1,504	576,609
1038_910.las	521,009	5,019	1,539	182	527,749
1038_912.las	519,755	37,763	12,521	1,901	571,940
1038_914.las	496,140	46,257	16,599	2,635	561,631
1038_916.las	535,056	171,560	56,193	8,038	770,847
1038_918.las	535,011	262,984	91,253	13,517	902,765
1038_920.las	531,452	135,521	46,589	7,592	721,154
1038_922.las	550,273	212,152	82,344	15,507	860,276
1038_924.las	530,559	251,136	92,353	17,241	891,289
1038_926.las	554,751	339,268	140,127	27,705	1,061,851
1038_928.las	563,198	141,218	63,205	14,403	782,024
1038_930.las	451,220	15,663	6,925	1,742	475,550
1038_932.las	322,059	6,626	2,825	698	332,208
1038_934.las	473,553	6,452	1,533	141	481,679
1038_936.las	481,823	9,769	3,523	479	495,594
1038_938.las	456,079	1,890	416	31	458,416

1.1 Report on Multiple Discrete Returns (Tiled Data) - continued

File	First return	Second return	Third return	Other return	Total points
1038_940.las	477,923	13,131	4,316	487	495,857
1038_942.las	471,104	74,217	16,484	1,176	562,981
1038_944.las	515,341	191,909	43,669	3,055	753,974
1038_946.las	494,676	52,728	13,531	1,022	561,957
1038_948.las	447,040	159,967	39,768	3,421	650,196
1038_950.las	475,567	130,350	31,674	2,493	640,084
1038_952.las	475,966	52,571	12,915	1,074	542,526
1038_954.las	489,968	43,436	10,563	844	544,811
1038_956.las	615,762	153,490	38,904	3,128	811,284
1038_958.las	717,056	197,550	56,428	5,699	976,733
1038_960.las	549,200	84,640	25,678	3,474	662,992
1038_962.las	507,491	99,957	37,749	6,651	651,848
1038_964.las	497,513	120,528	44,826	9,265	672,132
1038_966.las	514,453	38,577	15,198	3,014	571,242
1038_968.las	499,836	148,287	71,763	17,495	737,381
1038_970.las	480,043	80,382	38,187	8,937	607,549
1038_972.las	483,783	197,268	107,434	30,487	818,972
1038_974.las	506,969	94,248	49,525	13,421	664,163
1038_976.las	476,234	19,917	7,716	1,498	505,365
1038_978.las	486,034	7,987	2,309	250	496,580
1038_980.las	491,086	909	414	131	492,540
1038_982.las	519,756	42,761	18,924	4,930	586,371
1038_984.las	490,798	21,814	8,853	2,202	523,667
1038_986.las	498,704	28,257	10,102	1,774	538,837
1038_988.las	523,582	10,742	2,429	201	536,954
1040_910.las	494,119	329	142	37	494,627
1040_912.las	508,643	00	00	00	508,643
1040_914.las	505,303	687	117	10	506,117
1040_916.las	524,544	76,050	26,237	3,988	630,819
1040_918.las	516,029	193,591	64,307	9,515	783,442
1040_920.las	508,297	251,256	97,600	16,448	873,601
1040_922.las	530,911	274,682	114,006	21,490	941,089
1040_924.las	512,772	136,563	56,172	11,365	716,872
1040_926.las	512,477	251,891	114,178	25,075	903,621

1.1 Report on Multiple Discrete Returns (Tiled Data) - continued

File	First return	Second return	Third return	Other return	Total points
1040_928.las	545,687	262,785	128,980	32,881	970,333
1040_930.las	449,532	113,684	51,308	10,784	625,308
1040_932.las	308,408	41,173	9,580	1,214	360,375
1040_934.las	451,395	55,341	11,554	721	519,011
1040_936.las	489,487	17,271	4,331	280	511,369
1040_938.las	461,697	16,400	3,939	304	482,340
1040_940.las	508,809	1,037	102	01	509,949
1040_942.las	482,373	44,645	9,056	626	536,700
1040_944.las	453,846	32,506	7,483	561	494,396
1040_946.las	487,450	163,621	40,696	2,906	694,673
1040_948.las	467,991	184,522	48,014	3,986	704,513
1040_950.las	490,827	168,388	39,495	3,045	701,755
1040_952.las	468,082	53,710	12,894	1,018	535,704
1040_954.las	474,451	5,585	1,067	59	481,162
1040_956.las	614,645	140,773	34,743	2,645	792,806
1040_958.las	717,778	123,633	31,631	2,932	875,974
1040_960.las	536,765	189,438	59,002	8,320	793,525
1040_962.las	510,374	168,188	62,371	10,848	751,781
1040_964.las	508,981	78,491	32,855	7,369	627,696
1040_966.las	514,729	130,115	56,126	11,948	712,918
1040_968.las	508,380	94,374	45,792	11,968	660,514
1040_970.las	496,716	38,753	17,123	3,818	556,410
1040_972.las	494,761	37,103	17,570	4,204	553,638
1040_974.las	491,477	34,429	15,145	3,772	544,823
1040_976.las	507,653	32,573	15,621	3,958	559,805
1040_978.las	497,128	206	67	50	497,451
1040_980.las	501,610	1,820	564	115	504,109
1040_982.las	514,660	5,935	3,010	885	524,490
1040_984.las	489,806	30,444	13,818	3,216	537,284
1040_986.las	478,083	694	284	101	479,162
1040_988.las	522,478	7,761	1,475	61	531,775
1042_910.las	500,140	00	00	00	500,140
1042_912.las	504,687	01	00	00	504,688
1042_914.las	500,546	223	33	03	500,805

1.1 Report on Multiple Discrete Returns (Tiled Data) - continued

File	First return	Second return	Third return	Other return	Total points
1042_916.las	509,188	867	188	11	510,254
1042_918.las	503,810	11,104	3,359	525	518,798
1042_920.las	513,481	72,348	27,271	4,812	617,912
1042_922.las	499,194	202,947	85,544	17,666	805,351
1042_924.las	547,651	283,114	118,422	23,500	972,687
1042_926.las	478,063	267,148	108,540	21,794	875,545
1042_928.las	543,563	143,792	62,396	15,175	764,926
1042_930.las	459,320	172,833	90,024	25,705	747,882
1042_932.las	312,160	142,788	43,581	8,448	506,977
1042_934.las	454,204	166,451	35,588	2,200	658,443
1042_936.las	470,530	151,682	35,085	2,313	659,610
1042_938.las	463,558	3,679	801	52	468,090
1042_940.las	467,449	7,558	2,203	193	477,403
1042_942.las	466,384	41,551	10,849	784	519,568
1042_944.las	445,635	57,859	12,655	892	517,041
1042_946.las	476,377	105,508	25,980	2,142	610,007
1042_948.las	484,715	55,606	15,935	1,477	557,733
1042_950.las	496,167	230,809	59,500	4,707	791,183
1042_952.las	432,783	186,488	47,264	3,894	670,429
1042_954.las	480,795	111,645	27,355	2,202	621,997
1042_956.las	650,783	47,416	12,428	996	711,623
1042_958.las	745,248	76	02	00	745,326
1042_960.las	492,219	130,990	42,094	5,306	670,609
1042_962.las	492,326	244,949	81,078	11,616	829,969
1042_964.las	520,836	102,874	37,258	7,085	668,053
1042_966.las	525,465	156,389	82,540	25,254	789,648
1042_968.las	485,704	136,306	68,824	18,875	709,709
1042_970.las	435,346	115,566	47,829	10,372	609,113
1042_972.las	471,735	109,034	55,955	14,504	651,228
1042_974.las	447,571	219,772	112,637	29,924	809,904
1042_976.las	495,256	18,656	7,837	2,052	523,801
1042_978.las	520,156	51,407	21,342	4,641	597,546
1042_980.las	493,619	50,057	22,235	4,941	570,852
1042_982.las	537,000	5,752	2,968	778	546,498

1.1 Report on Multiple Discrete Returns (Tiled Data) - continued

File	First return	Second return	Third return	Other return	Total points
1042_984.las	520,334	00	00	00	520,334
1042_986.las	471,181	5,460	2,623	581	479,845
1042_988.las	533,149	65	04	00	533,218
1044_910.las	515,580	1,359	279	11	517,229
1044_912.las	507,014	09	00	00	507,023
1044_914.las	500,858	280	74	04	501,216
1044_916.las	540,318	1,335	378	47	542,078
1044_918.las	527,480	4,901	1,161	124	533,666
1044_920.las	504,386	14,964	4,912	714	524,976
1044_922.las	526,733	120,317	43,534	7,235	697,819
1044_924.las	521,006	74,000	27,321	4,742	627,069
1044_926.las	479,707	143,824	55,702	10,308	689,541
1044_928.las	519,658	218,876	90,054	18,685	847,273
1044_930.las	447,523	173,310	88,709	26,689	736,231
1044_932.las	315,910	133,861	49,494	11,727	510,992
1044_934.las	450,047	135,035	31,917	2,124	619,123
1044_936.las	470,806	47,078	12,528	967	531,379
1044_938.las	500,606	11,957	3,962	445	516,970
1044_940.las	427,536	400	57	01	427,994
1044_942.las	442,389	4,202	1,034	72	447,697
1044_944.las	480,784	30,363	7,411	604	519,162
1044_946.las	485,748	103,128	23,521	1,699	614,096
1044_948.las	483,885	10,777	2,791	259	497,712
1044_950.las	479,946	174,369	40,942	2,945	698,202
1044_952.las	457,574	115,582	27,984	1,986	603,126
1044_954.las	477,479	172,773	39,367	2,698	692,317
1044_956.las	646,189	212,522	51,921	4,014	914,646
1044_958.las	752,971	99,135	24,141	2,169	878,416
1044_960.las	506,160	31,944	8,976	1,067	548,147
1044_962.las	516,677	112,846	33,733	4,336	667,592
1044_964.las	510,664	112,417	45,664	9,733	678,478
1044_966.las	513,040	116,316	47,840	9,892	687,088
1044_968.las	540,476	163,343	72,876	18,202	794,897
1044_970.las	482,376	133,096	56,012	13,519	685,003

1.1 Report on Multiple Discrete Returns (Tiled Data) - continued

File	First return	Second return	Third return	Other return	Total points
1044_972.las	469,407	191,915	97,199	25,883	784,404
1044_974.las	492,182	117,791	60,109	16,077	686,159
1044_976.las	501,345	182,718	92,599	26,308	802,970
1044_978.las	510,302	142,206	63,351	15,969	731,828
1044_980.las	502,301	86,063	40,663	10,667	639,694
1044_982.las	516,806	175,362	91,374	25,339	808,881
1044_984.las	484,509	18,806	9,597	2,742	515,654
1044_986.las	461,592	1,159	138	03	462,892
1044_988.las	524,670	23,504	7,493	871	556,538
1046_910.las	511,862	00	00	00	511,862
1046_912.las	498,558	2,913	985	129	502,585
1046_914.las	495,813	4,986	1,695	258	502,752
1046_916.las	527,966	35	00	00	528,001
1046_918.las	522,968	45	04	00	523,017
1046_920.las	541,255	476	107	03	541,841
1046_922.las	557,791	5,037	2,162	397	565,387
1046_924.las	533,291	14,794	6,211	1,428	555,724
1046_926.las	500,501	55,724	26,145	5,985	588,355
1046_928.las	517,684	204,162	89,948	19,445	831,239
1046_930.las	452,134	212,043	106,616	28,835	799,628
1046_932.las	321,955	133,641	49,193	10,361	515,150
1046_934.las	460,907	161,818	33,276	2,024	658,025
1046_936.las	467,076	25,376	5,026	276	497,754
1046_938.las	521,731	13,376	3,006	235	538,348
1046_940.las	407,509	1,810	730	104	410,153
1046_942.las	452,952	414	122	16	453,504
1046_944.las	458,554	3,505	755	59	462,873
1046_946.las	486,213	38,559	9,838	824	535,434
1046_948.las	481,426	20,257	4,519	412	506,614
1046_950.las	482,303	46,545	12,470	1,368	542,686
1046_952.las	449,449	62,447	15,634	1,245	528,775
1046_954.las	501,051	177,979	42,002	2,980	724,012
1046_956.las	639,597	173,274	42,704	3,070	858,645
1046_958.las	723,191	246,974	60,900	5,198	1,036,263

1.1 Report on Multiple Discrete Returns (Tiled Data) - continued

File	First return	Second return	Third return	Other return	Total points
1046_960.las	557,211	44,928	10,820	1,063	614,022
1046_962.las	526,802	10,987	4,261	817	542,867
1046_964.las	522,223	43,349	15,666	3,338	584,576
1046_966.las	531,153	222,118	105,884	25,921	885,076
1046_968.las	482,983	196,975	98,548	24,475	802,981
1046_970.las	455,797	182,431	82,155	18,535	738,918
1046_972.las	501,284	186,328	92,267	22,343	802,222
1046_974.las	476,281	250,750	139,738	39,880	906,649
1046_976.las	478,994	98,406	38,614	8,057	624,071
1046_978.las	499,853	139,408	67,247	16,643	723,151
1046_980.las	511,492	70,901	35,962	10,286	628,641
1046_982.las	498,121	183,319	84,343	20,886	786,669
1046_984.las	464,735	65,907	28,621	5,908	565,171
1046_986.las	478,748	21,012	7,603	1,513	508,876
1046_988.las	537,980	51,753	14,115	1,817	605,665
1048_910.las	494,726	7,900	3,576	804	507,006
1048_912.las	513,623	3,595	562	40	517,820
1048_914.las	526,857	00	00	00	526,857
1048_916.las	537,262	05	00	00	537,267
1048_918.las	519,402	01	00	00	519,403
1048_920.las	511,078	880	350	52	512,360
1048_922.las	493,006	5,395	1,764	195	500,360
1048_924.las	496,175	3,940	1,208	171	501,494
1048_926.las	475,464	33,193	14,019	3,203	525,879
1048_928.las	509,873	73,865	34,646	8,307	626,691
1048_930.las	442,872	146,421	76,495	20,850	686,638
1048_932.las	351,160	82,847	20,006	1,863	455,876
1048_934.las	477,287	98,445	21,010	1,352	598,094
1048_936.las	421,687	95,982	23,650	1,783	543,102
1048_938.las	461,527	100,482	24,019	1,848	587,876
1048_940.las	483,499	17,303	3,717	261	504,780
1048_942.las	475,905	01	00	00	475,906
1048_944.las	459,058	133	01	00	459,192
1048_946.las	466,996	30,521	9,700	1,011	508,228

1.1 Report on Multiple Discrete Returns (Tiled Data) - continued

File	First return	Second return	Third return	Other return	Total points
1048_948.las	479,547	5,412	1,545	155	486,659
1048_950.las	491,754	18,596	5,262	587	516,199
1048_952.las	446,293	44,181	11,606	1,106	503,186
1048_954.las	492,038	153,961	37,985	2,939	686,923
1048_956.las	642,062	175,916	40,786	2,687	861,451
1048_958.las	726,080	191,341	51,106	5,003	973,530
1048_960.las	536,501	132,236	37,229	4,380	710,346
1048_962.las	506,835	49,530	17,497	2,913	576,775
1048_964.las	526,282	33,664	12,319	2,401	574,666
1048_966.las	528,656	29,819	14,963	4,367	577,805
1048_968.las	487,071	42,497	16,691	3,018	549,277
1048_970.las	480,947	194,209	90,084	19,902	785,142
1048_972.las	485,237	83,784	40,229	9,426	618,676
1048_974.las	476,286	76,953	36,953	9,098	599,290
1048_976.las	496,190	118,035	63,793	19,898	697,916
1048_978.las	499,522	183,751	83,420	19,099	785,792
1048_980.las	510,386	48,861	17,805	3,624	580,676
1048_982.las	499,335	55,093	26,802	6,705	587,935
1048_984.las	481,119	26,738	10,472	1,724	520,053
1048_986.las	474,563	12,323	4,074	480	491,440
1048_988.las	503,675	13,732	3,336	237	520,980
1050_910.las	503,879	20,930	7,922	1,339	534,070
1050_912.las	508,185	4,476	1,362	166	514,189
1050_914.las	503,925	18	00	00	503,943
1050_916.las	505,676	05	00	00	505,681
1050_918.las	514,484	01	00	00	514,485
1050_920.las	533,534	3,339	1,097	155	538,125
1050_922.las	509,646	702	71	00	510,419
1050_924.las	509,488	673	243	40	510,444
1050_926.las	502,667	2,562	780	97	506,106
1050_928.las	549,795	25,540	10,078	2,373	587,786
1050_930.las	460,845	30,612	14,136	4,142	509,735
1050_932.las	341,234	102,537	33,654	5,728	483,153
1050_934.las	491,658	158,691	33,431	2,030	685,810

1.1 Report on Multiple Discrete Returns (Tiled Data) - continued

File	First return	Second return	Third return	Other return	Total points
1050_936.las	469,301	145,823	34,058	2,571	651,753
1050_938.las	444,992	108,446	26,104	2,154	581,696
1050_940.las	496,297	55,119	12,979	1,010	565,405
1050_942.las	520,304	32,617	8,676	636	562,233
1050_944.las	443,860	12,845	3,006	289	460,000
1050_946.las	478,680	66,130	15,540	1,416	561,766
1050_948.las	478,829	9,219	2,148	166	490,362
1050_950.las	497,589	19,259	6,860	911	524,619
1050_952.las	454,814	14,428	4,902	583	474,727
1050_954.las	468,535	77,197	20,035	1,689	567,456
1050_956.las	631,136	44,053	10,465	758	686,412
1050_958.las	748,379	98,445	25,154	2,465	874,443
1050_960.las	550,728	112,631	31,512	3,918	698,789
1050_962.las	492,999	95,720	33,029	5,335	627,083
1050_964.las	528,142	57,711	20,566	3,542	609,961
1050_966.las	530,803	13,093	5,805	1,351	551,052
1050_968.las	518,515	4,660	1,487	259	524,921
1050_970.las	496,077	112,048	49,030	10,378	667,533
1050_972.las	485,077	54,169	26,166	6,612	572,024
1050_974.las	473,229	96,623	40,421	10,457	620,730
1050_976.las	482,233	107,674	48,002	11,288	649,197
1050_978.las	521,616	182,774	89,806	25,575	819,771
1050_980.las	501,517	145,237	70,502	19,298	736,554
1050_982.las	490,780	81,078	36,982	9,267	618,107
1050_984.las	513,075	29,921	10,337	1,797	555,130
1050_986.las	514,332	43,859	16,629	2,744	577,564
1050_988.las	526,734	16,337	4,115	388	547,574
1052_910.las	499,566	8,847	3,620	812	512,845
1052_912.las	503,272	5,474	2,013	311	511,070
1052_914.las	502,704	1,950	605	66	505,325
1052_916.las	532,035	1,094	344	64	533,537
1052_918.las	521,417	2,363	677	52	524,509
1052_920.las	491,703	7,709	3,425	638	503,475
1052_922.las	516,123	203	64	13	516,403

1.1 Report on Multiple Discrete Returns (Tiled Data) - continued

File	First return	Second return	Third return	Other return	Total points
1052_924.las	559,137	23,043	10,945	2,263	595,388
1052_926.las	517,730	01	00	00	517,731
1052_928.las	538,391	2,790	829	81	542,091
1052_930.las	454,445	3,670	361	52	458,528
1052_932.las	326,699	23,187	6,384	1,002	357,272
1052_934.las	483,277	89,873	17,657	947	591,754
1052_936.las	481,281	163,334	39,864	2,961	687,440
1052_938.las	469,723	105,956	25,205	2,013	602,897
1052_940.las	442,801	188,038	48,140	4,023	683,002
1052_942.las	456,778	164,574	40,249	2,904	664,505
1052_944.las	464,628	47,386	12,281	1,114	525,409
1052_946.las	491,059	11,359	2,656	257	505,331
1052_948.las	481,141	14,881	3,263	237	499,522
1052_950.las	502,315	32,072	10,473	1,104	545,964
1052_952.las	458,219	523	21	00	458,763
1052_954.las	470,670	10,197	1,860	144	482,871
1052_956.las	627,421	5,780	1,152	106	634,459
1052_958.las	739,421	39,288	10,894	1,150	790,753
1052_960.las	544,569	104,114	26,601	2,620	677,904
1052_962.las	497,805	120,183	37,816	4,855	660,659
1052_964.las	513,662	7,340	2,605	391	523,998
1052_966.las	504,180	2,985	1,044	168	508,377
1052_968.las	505,858	5,888	2,786	623	515,155
1052_970.las	464,612	131,486	56,782	11,796	664,676
1052_972.las	485,691	16,399	4,945	966	508,001
1052_974.las	498,063	00	00	00	498,063
1052_976.las	499,502	35,526	15,630	3,247	553,905
1052_978.las	507,987	94,917	38,181	8,462	649,547
1052_980.las	484,662	37,657	17,177	4,696	544,192
1052_982.las	495,332	84,142	45,878	14,504	639,856
1052_984.las	500,157	136,241	57,881	12,500	706,779
1052_986.las	510,617	196,228	78,345	14,072	799,262
1052_988.las	479,809	87,131	26,368	3,278	596,586
1054_910.las	503,901	4,464	1,096	107	509,568

1.1 Report on Multiple Discrete Returns (Tiled Data) - continued

File	First return	Second return	Third return	Other return	Total points
1054_912.las	508,886	16,095	5,769	1,043	531,793
1054_914.las	513,813	69	17	02	513,901
1054_916.las	511,617	299	125	33	512,074
1054_918.las	512,085	643	260	37	513,025
1054_920.las	517,796	37,120	17,851	3,690	576,457
1054_922.las	532,921	5,748	2,253	401	541,323
1054_924.las	496,227	299	158	28	496,712
1054_926.las	504,120	117	37	06	504,280
1054_928.las	521,838	74	08	00	521,920
1054_930.las	460,173	610	117	07	460,907
1054_932.las	326,312	3,394	938	180	330,824
1054_934.las	463,133	93,992	19,571	1,163	577,859
1054_936.las	483,482	66,444	15,476	1,163	566,565
1054_938.las	470,087	25,794	6,399	546	502,826
1054_940.las	460,111	115,586	26,900	1,954	604,551
1054_942.las	457,400	83,636	22,533	2,211	565,780
1054_944.las	476,136	41,447	11,732	1,257	530,572
1054_946.las	501,564	5,232	527	43	507,366
1054_948.las	479,031	9,822	2,426	209	491,488
1054_950.las	471,692	7,233	1,989	236	481,150
1054_952.las	475,179	740	04	00	475,923
1054_954.las	529,994	901	08	00	530,903
1054_956.las	668,406	1,078	04	00	669,488
1054_958.las	763,405	1,596	07	00	765,008
1054_960.las	535,862	26,754	7,766	968	571,350
1054_962.las	511,526	96,050	29,310	4,435	641,321
1054_964.las	507,309	88,131	30,648	5,376	631,464
1054_966.las	519,767	1,749	317	41	521,874
1054_968.las	526,330	652	189	43	527,214
1054_970.las	452,214	80,984	28,819	4,983	567,000
1054_972.las	483,958	181,458	67,331	12,024	744,771
1054_974.las	514,418	55,687	25,599	5,084	600,788
1054_976.las	472,156	3,671	1,422	262	477,511
1054_978.las	517,527	105,199	40,813	8,522	672,061

1.1 Report on Multiple Discrete Returns (Tiled Data) - continued

File	First return	Second return	Third return	Other return	Total points
1054_980.las	496,575	145,917	60,626	13,440	716,558
1054_982.las	509,660	85,832	40,474	9,205	645,171
1054_984.las	529,018	147,598	67,739	14,227	758,582
1054_986.las	510,355	117,693	51,812	10,764	690,624
1054_988.las	493,244	67,216	20,936	2,501	583,897
1056_910.las	505,936	16,095	6,882	1,375	530,288
1056_912.las	511,638	19,272	7,589	1,275	539,774
1056_914.las	509,236	31,826	12,023	1,726	554,811
1056_916.las	549,141	52,706	18,038	2,411	622,296
1056_918.las	526,584	53,997	21,357	3,752	605,690
1056_920.las	499,340	67,699	26,087	4,014	597,140
1056_922.las	528,141	9,111	3,374	653	541,279
1056_924.las	533,891	7,009	3,007	650	544,557
1056_926.las	504,942	6,046	2,554	500	514,042
1056_928.las	541,932	2,137	814	132	545,015
1056_930.las	461,313	3,924	1,310	296	466,843
1056_932.las	291,042	4,344	1,498	256	297,140
1056_934.las	471,629	137,943	30,692	1,956	642,220
1056_936.las	513,274	121,717	27,898	1,833	664,722
1056_938.las	484,279	6,551	1,521	146	492,497
1056_940.las	461,078	56,005	12,996	978	531,057
1056_942.las	449,503	135,277	33,430	2,544	620,754
1056_944.las	465,999	94,154	25,084	2,323	587,560
1056_946.las	488,597	71,613	17,279	1,299	578,788
1056_948.las	474,199	14,541	3,341	265	492,346
1056_950.las	468,671	18,222	5,522	550	492,965
1056_952.las	465,420	283	24	00	465,727
1056_954.las	535,281	2,058	43	00	537,382
1056_956.las	643,092	34	00	00	643,126
1056_958.las	744,961	00	00	00	744,961
1056_960.las	572,014	8,179	1,889	195	582,277
1056_962.las	482,592	35,690	9,455	1,184	528,921
1056_964.las	516,041	214,782	86,825	17,018	834,666
1056_966.las	517,857	64,050	27,363	5,888	615,158

1.1 Report on Multiple Discrete Returns (Tiled Data) - continued

File	First return	Second return	Third return	Other return	Total points
1056_968.las	502,947	05	00	00	502,952
1056_970.las	501,453	865	96	06	502,420
1056_972.las	518,796	196,404	76,476	12,055	803,731
1056_974.las	509,017	126,495	56,647	11,563	703,722
1056_976.las	477,536	01	00	00	477,537
1056_978.las	491,935	34,636	16,479	3,956	547,006
1056_980.las	511,501	120,544	52,995	11,529	696,569
1056_982.las	505,850	41,320	22,541	5,720	575,431
1056_984.las	505,487	104,485	52,706	14,151	676,829
1056_986.las	483,699	29,260	10,147	1,447	524,553
1056_988.las	474,466	90,629	25,010	2,067	592,172
1058_910.las	517,003	124,415	46,434	6,994	694,846
1058_912.las	523,224	126,159	43,271	6,167	698,821
1058_914.las	500,475	185,105	68,298	10,063	763,941
1058_916.las	522,747	47,863	20,037	3,898	594,545
1058_918.las	528,675	49,587	20,280	3,365	601,907
1058_920.las	519,359	25	00	00	519,384
1058_922.las	544,102	3,083	1,164	234	548,583
1058_924.las	505,584	01	00	00	505,585
1058_926.las	492,951	30	03	01	492,985
1058_928.las	574,306	2,117	244	05	576,672
1058_930.las	464,822	7,302	2,675	511	475,310
1058_932.las	300,702	9,211	4,577	1,443	315,933
1058_934.las	455,201	171,138	42,462	3,166	671,967
1058_936.las	504,346	93,054	20,130	1,150	618,680
1058_938.las	554,599	1,849	455	40	556,943
1058_940.las	463,568	15,407	3,703	301	482,979
1058_942.las	455,725	77,735	19,601	1,274	554,335
1058_944.las	503,530	218,572	59,016	4,666	785,784
1058_946.las	498,009	99,360	26,020	2,278	625,667
1058_948.las	449,238	108,341	29,386	2,665	589,630
1058_950.las	454,172	136,365	34,568	2,968	628,073
1058_952.las	438,780	60,958	15,236	1,194	516,168
1058_954.las	477,810	23,505	4,453	307	506,075

1.1 Report on Multiple Discrete Returns (Tiled Data) - continued

File	First return	Second return	Third return	Other return	Total points
1058_956.las	648,472	12	00	00	648,484
1058_958.las	733,023	01	00	00	733,024
1058_960.las	569,116	4,861	1,650	241	575,868
1058_962.las	504,837	223	01	00	505,061
1058_964.las	507,438	130,731	57,176	12,166	707,511
1058_966.las	514,733	82,539	38,475	8,798	644,545
1058_968.las	528,642	22,565	8,309	1,699	561,215
1058_970.las	478,994	720	76	14	479,804
1058_972.las	454,210	01	00	00	454,211
1058_974.las	509,343	53,849	29,459	8,251	600,902
1058_976.las	475,603	4,799	2,324	687	483,413
1058_978.las	492,875	00	00	00	492,875
1058_980.las	496,096	00	00	00	496,096
1058_982.las	503,254	01	00	00	503,255
1058_984.las	511,155	129,946	67,303	18,249	726,653
1058_986.las	484,900	72,727	31,044	6,283	594,954
1058_988.las	492,390	51,174	16,947	2,421	562,932
1060_910.las	476,713	281,073	114,313	20,511	892,610
1060_912.las	523,369	131,449	52,887	9,478	717,183
1060_914.las	517,085	144,934	52,061	7,512	721,592
1060_916.las	520,076	88,362	29,884	4,118	642,440
1060_918.las	506,504	47,406	19,184	3,146	576,240
1060_920.las	494,229	10,091	4,622	1,023	509,965
1060_922.las	514,533	04	00	00	514,537
1060_924.las	529,111	3,761	1,480	216	534,568
1060_926.las	481,219	580	112	07	481,918
1060_928.las	508,270	6,271	2,346	377	517,264
1060_930.las	470,675	5,025	1,958	463	478,121
1060_932.las	328,647	01	00	00	328,648
1060_934.las	428,202	75,709	17,722	1,134	522,767
1060_936.las	449,915	118,234	25,492	1,629	595,270
1060_938.las	517,675	10,951	2,441	160	531,227
1060_940.las	472,913	1,726	465	31	475,135
1060_942.las	470,863	5,670	1,417	109	478,059

1.1 Report on Multiple Discrete Returns (Tiled Data) - continued

File	First return	Second return	Third return	Other return	Total points
1060_944.las	503,738	34,694	8,899	651	547,982
1060_946.las	503,506	107,276	26,384	2,123	639,289
1060_948.las	464,227	109,335	26,090	1,922	601,574
1060_950.las	453,652	122,809	30,921	2,762	610,144
1060_952.las	443,596	197,792	51,019	4,093	696,500
1060_954.las	490,087	115,942	29,315	2,300	637,644
1060_956.las	666,890	103,849	26,396	1,929	799,064
1060_958.las	746,917	52,888	13,542	1,451	814,798
1060_960.las	559,943	4,055	1,397	213	565,608
1060_962.las	526,740	2,252	728	99	529,819
1060_964.las	515,744	22,234	9,664	1,821	549,463
1060_966.las	507,263	26,344	12,819	3,260	549,686
1060_968.las	501,830	74,270	31,459	7,229	614,788
1060_970.las	480,266	6,585	1,981	456	489,288
1060_972.las	486,089	21	04	00	486,114
1060_974.las	507,515	2,528	1,020	244	511,307
1060_976.las	484,930	22	00	00	484,952
1060_978.las	499,458	06	00	00	499,464
1060_980.las	483,663	00	00	00	483,663
1060_982.las	504,193	00	00	00	504,193
1060_984.las	508,067	25,079	12,542	3,246	548,934
1060_986.las	465,062	10,023	2,938	433	478,456
1060_988.las	506,066	100,152	32,786	4,881	643,885
1062_910.las	506,933	166,789	67,101	12,063	752,886
1062_912.las	506,573	250,858	109,977	22,111	889,519
1062_914.las	505,485	36,028	11,421	1,614	554,548
1062_916.las	512,560	19,390	9,719	2,325	543,994
1062_918.las	487,782	34,187	16,118	3,306	541,393
1062_920.las	505,652	24,590	12,845	3,296	546,383
1062_922.las	542,828	25,968	9,171	1,619	579,586
1062_924.las	555,386	68,114	25,259	4,712	653,471
1062_926.las	559,397	19,202	8,668	2,032	589,299
1062_928.las	544,910	11,254	5,818	1,577	563,559
1062_930.las	470,317	11,402	5,971	1,922	489,612

1.1 Report on Multiple Discrete Returns (Tiled Data) - continued

File	First return	Second return	Third return	Other return	Total points
1062_932.las	335,794	00	00	00	335,794
1062_934.las	428,699	25,112	5,145	286	459,242
1062_936.las	431,566	102,821	25,423	1,899	561,709
1062_938.las	492,291	99,748	23,044	1,733	616,816
1062_940.las	490,499	93,607	23,544	1,754	609,404
1062_942.las	512,550	17,191	5,360	572	535,673
1062_944.las	486,008	00	00	00	486,008
1062_946.las	482,348	106,015	26,328	2,199	616,890
1062_948.las	470,560	80,097	19,295	1,466	571,418
1062_950.las	464,326	81,410	20,206	1,618	567,560
1062_952.las	432,082	138,117	35,528	2,861	608,588
1062_954.las	500,840	164,597	42,354	3,178	710,969
1062_956.las	712,984	283,489	73,698	5,531	1,075,702
1062_958.las	752,792	166,354	46,753	4,622	970,521
1062_960.las	548,868	96,977	29,575	3,367	678,787
1062_962.las	521,982	20,929	7,262	1,003	551,176
1062_964.las	521,791	84	12	00	521,887
1062_966.las	504,483	01	00	00	504,484
1062_968.las	534,937	8,290	3,952	951	548,130
1062_970.las	507,833	44,149	16,725	3,195	571,902
1062_972.las	466,326	13,864	5,397	1,216	486,803
1062_974.las	495,304	4,424	2,191	519	502,438
1062_976.las	508,204	32	01	00	508,237
1062_978.las	522,344	01	00	00	522,345
1062_980.las	470,873	00	00	00	470,873
1062_982.las	500,325	00	00	00	500,325
1062_984.las	515,917	10,329	4,854	1,068	532,168
1062_986.las	498,102	35,383	11,289	1,710	546,484
1062_988.las	514,475	946	103	08	515,532
1064_910.las	485,305	36,793	12,958	2,017	537,073
1064_912.las	527,261	259,927	104,928	19,651	911,767
1064_914.las	521,295	140,116	51,916	9,005	722,332
1064_916.las	510,015	131,538	53,850	10,196	705,599
1064_918.las	510,419	160,863	56,288	8,271	735,841

1.1 Report on Multiple Discrete Returns (Tiled Data) - continued

File	First return	Second return	Third return	Other return	Total points
1064_920.las	515,460	159,255	61,715	10,723	747,153
1064_922.las	513,728	185,239	70,772	12,306	782,045
1064_924.las	498,277	33,260	12,385	2,101	546,023
1064_926.las	506,183	13,078	5,623	1,124	526,008
1064_928.las	509,537	49,140	22,979	5,297	586,953
1064_930.las	454,673	52,017	29,765	9,261	545,716
1064_932.las	339,335	3,564	1,712	455	345,066
1064_934.las	484,520	22,223	4,824	267	511,834
1064_936.las	450,892	18,044	3,594	191	472,721
1064_938.las	442,734	8,871	1,455	55	453,115
1064_940.las	481,657	151,766	33,547	2,013	668,983
1064_942.las	510,253	78,038	18,975	1,245	608,511
1064_944.las	472,000	137	16	01	472,154
1064_946.las	474,673	75,002	18,570	1,449	569,694
1064_948.las	461,216	15,487	3,708	329	480,740
1064_950.las	491,097	57,496	14,543	1,209	564,345
1064_952.las	469,683	18,551	4,319	297	492,850
1064_954.las	482,426	46,128	12,040	967	541,561
1064_956.las	615,869	23,204	5,781	471	645,325
1064_958.las	733,006	139,259	35,035	3,035	910,335
1064_960.las	557,071	157,540	47,633	6,335	768,579
1064_962.las	511,469	200,471	74,072	11,671	797,683
1064_964.las	498,229	44,099	15,233	1,859	559,420
1064_966.las	507,861	9,808	3,021	370	521,060
1064_968.las	528,782	4,429	1,886	427	535,524
1064_970.las	492,791	17,066	7,487	1,681	519,025
1064_972.las	474,237	35,027	16,227	3,297	528,788
1064_974.las	477,647	2,875	18	02	480,542
1064_976.las	530,893	2,695	629	87	534,304
1064_978.las	527,297	40	00	00	527,337
1064_980.las	457,036	1,486	325	47	458,894
1064_982.las	486,156	797	390	87	487,430
1064_984.las	499,254	4,714	1,740	422	506,130
1064_986.las	504,928	36,784	13,165	2,131	557,008

1.1 Report on Multiple Discrete Returns (Tiled Data) - continued

File	First return	Second return	Third return	Other return	Total points
1064_988.las	495,450	11,729	3,792	455	511,426
1066_910.las	508,116	00	00	00	508,116
1066_912.las	506,591	42,812	18,126	3,572	571,101
1066_914.las	522,919	166,853	63,131	11,479	764,382
1066_916.las	563,957	65,698	23,407	3,818	656,880
1066_918.las	516,382	101,563	35,679	5,349	658,973
1066_920.las	520,094	71,256	28,465	5,108	624,923
1066_922.las	535,214	110,501	42,159	7,828	695,702
1066_924.las	542,490	114,186	48,276	9,458	714,410
1066_926.las	531,830	92,163	38,100	7,282	669,375
1066_928.las	521,794	106,328	52,631	13,724	694,477
1066_930.las	466,167	31,407	16,107	4,865	518,546
1066_932.las	334,786	3,637	1,415	262	340,100
1066_934.las	485,674	2,135	458	33	488,300
1066_936.las	477,485	18	00	00	477,503
1066_938.las	483,679	873	97	03	484,652
1066_940.las	475,474	57,224	12,959	765	546,422
1066_942.las	465,722	29,740	6,757	467	502,686
1066_944.las	503,515	04	00	00	503,519
1066_946.las	493,167	127,126	33,807	2,870	656,970
1066_948.las	467,511	53,699	13,796	1,090	536,096
1066_950.las	475,778	380	34	00	476,192
1066_952.las	464,415	571	172	24	465,182
1066_954.las	499,358	8,708	2,332	226	510,624
1066_956.las	646,009	9,517	2,245	150	657,921
1066_958.las	755,802	92,062	23,035	1,913	872,812
1066_960.las	556,992	77,464	23,798	2,810	661,064
1066_962.las	543,967	202,026	73,826	12,029	831,848
1066_964.las	506,478	53,680	22,181	4,465	586,804
1066_966.las	520,207	1,106	391	85	521,789
1066_968.las	537,346	299	11	00	537,656
1066_970.las	460,733	01	00	00	460,734
1066_972.las	477,544	00	00	00	477,544
1066_974.las	480,551	66	03	00	480,620

1.1 Report on Multiple Discrete Returns (Tiled Data) - continued

File	First return	Second return	Third return	Other return	Total points
1066_976.las	498,449	2,663	17	00	501,129
1066_978.las	524,334	1,123	06	00	525,463
1066_980.las	461,962	00	00	00	461,962
1066_982.las	497,610	02	00	00	497,612
1066_984.las	510,118	68	02	00	510,188
1066_986.las	518,670	11,842	4,469	716	535,697
1066_988.las	504,824	72,313	22,972	2,459	602,568
1068_910.las	523,039	10,001	3,748	731	537,519
1068_912.las	533,811	12,033	4,718	864	551,426
1068_914.las	517,304	78,066	28,480	4,543	628,393
1068_916.las	527,523	107,739	41,865	6,947	684,074
1068_918.las	516,598	8,161	3,072	457	528,288
1068_920.las	489,444	28,911	12,835	2,508	533,698
1068_922.las	481,808	34,057	14,827	3,298	533,990
1068_924.las	484,767	49,810	25,459	6,672	566,708
1068_926.las	502,706	36,369	17,950	4,283	561,308
1068_928.las	531,069	20,575	10,002	2,694	564,340
1068_930.las	467,863	71,711	39,275	11,972	590,821
1068_932.las	326,970	3,194	1,635	524	332,323
1068_934.las	500,880	03	00	00	500,883
1068_936.las	486,655	00	00	00	486,655
1068_938.las	487,109	2,437	653	56	490,255
1068_940.las	471,389	1,493	348	33	473,263
1068_942.las	495,788	58,243	15,028	1,204	570,263
1068_944.las	458,030	16,931	3,357	219	478,537
1068_946.las	493,450	134,341	35,730	3,098	666,619
1068_948.las	482,795	48,794	13,632	1,286	546,507
1068_950.las	458,308	7,753	1,784	141	467,986
1068_952.las	430,329	2,920	550	32	433,831
1068_954.las	489,539	208	30	00	489,777
1068_956.las	625,328	1,246	112	02	626,688
1068_958.las	754,555	12,677	2,028	160	769,420
1068_960.las	567,774	17,284	5,728	821	591,607
1068_962.las	551,599	84,907	29,179	4,413	670,098

1.1 Report on Multiple Discrete Returns (Tiled Data) - continued

File	First return	Second return	Third return	Other return	Total points
1068_964.las	510,395	216,835	94,476	19,416	841,122
1068_966.las	498,964	214,435	99,607	23,501	836,507
1068_968.las	526,821	46,248	22,013	5,836	600,918
1068_970.las	511,980	133,491	59,410	11,892	716,773
1068_972.las	511,765	873	329	54	513,021
1068_974.las	462,665	03	00	00	462,668
1068_976.las	500,765	57	00	00	500,822
1068_978.las	491,298	1,580	20	00	492,898
1068_980.las	504,170	1,785	64	04	506,023
1068_982.las	534,958	01	00	00	534,959
1068_984.las	524,926	153	01	00	525,080
1068_986.las	501,105	16,585	6,386	940	525,016
1068_988.las	515,618	25,521	8,612	1,105	550,856
1070_910.las	488,297	92,361	30,185	4,024	614,867
1070_912.las	530,768	190	54	09	531,021
1070_914.las	535,435	9,810	4,241	761	550,247
1070_916.las	527,088	73,775	30,067	5,580	636,510
1070_918.las	528,166	40,249	15,644	2,623	586,682
1070_920.las	499,522	3,012	1,068	174	503,776
1070_922.las	498,700	7,185	2,562	364	508,811
1070_924.las	506,838	26,243	11,687	2,741	547,509
1070_926.las	485,644	24,223	10,403	2,067	522,337
1070_928.las	520,075	23,350	12,552	3,366	559,343
1070_930.las	457,796	00	00	00	457,796
1070_932.las	314,892	00	00	00	314,892
1070_934.las	530,181	83,284	23,015	1,944	638,424
1070_936.las	511,351	23,973	5,974	519	541,817
1070_938.las	446,517	1,036	172	08	447,733
1070_940.las	471,485	20,859	5,980	468	498,792
1070_942.las	492,873	21,082	5,577	475	520,007
1070_944.las	475,723	11,905	3,871	554	492,053
1070_946.las	507,509	52,801	15,113	1,428	576,851
1070_948.las	464,915	167,452	46,221	4,142	682,730
1070_950.las	474,249	98,357	21,243	1,555	595,404

1.1 Report on Multiple Discrete Returns (Tiled Data) - continued

File	First return	Second return	Third return	Other return	Total points
1070_952.las	469,903	61,330	14,835	1,182	547,250
1070_954.las	508,653	9,058	2,064	171	519,946
1070_956.las	637,859	121	15	02	637,997
1070_958.las	719,858	8,332	891	29	729,110
1070_960.las	566,372	55,884	19,770	2,642	644,668
1070_962.las	524,139	49,196	19,445	3,281	596,061
1070_964.las	489,477	167,192	72,684	14,517	743,870
1070_966.las	497,993	233,198	109,648	24,969	865,808
1070_968.las	555,607	186,967	79,592	17,721	839,887
1070_970.las	504,515	180,390	79,978	16,523	781,406
1070_972.las	485,894	154,053	67,534	14,962	722,443
1070_974.las	495,193	5,338	1,839	318	502,688
1070_976.las	504,558	2,290	852	183	507,883
1070_978.las	460,253	352	78	19	460,702
1070_980.las	492,043	2,593	436	65	495,137
1070_982.las	503,763	2,654	21	04	506,442
1070_984.las	500,240	2,370	480	26	503,116
1070_986.las	513,571	8,500	3,479	593	526,143
1070_988.las	504,684	3,830	1,477	191	510,182
1072_910.las	454,710	150,578	55,232	8,677	669,197
1072_912.las	483,880	64,200	26,814	5,372	580,266
1072_914.las	511,325	39,318	15,901	2,714	569,258
1072_916.las	551,344	3,937	1,737	320	557,338
1072_918.las	538,103	26,796	11,028	2,176	578,103
1072_920.las	547,339	194,334	66,585	9,707	817,965
1072_922.las	542,244	48,130	17,868	3,062	611,304
1072_924.las	541,117	529	65	03	541,714
1072_926.las	522,750	17,244	8,978	2,499	551,471
1072_928.las	521,109	120	22	01	521,252
1072_930.las	464,823	01	00	00	464,824
1072_932.las	316,789	168	30	00	316,987
1072_934.las	514,624	3,373	780	60	518,837
1072_936.las	473,710	5,034	1,551	169	480,464
1072_938.las	453,512	114	12	00	453,638

1.1 Report on Multiple Discrete Returns (Tiled Data) - continued

File	First return	Second return	Third return	Other return	Total points
1072_940.las	499,451	11	00	00	499,462
1072_942.las	490,350	12,311	3,694	334	506,689
1072_944.las	475,314	01	00	00	475,315
1072_946.las	491,350	987	15	03	492,355
1072_948.las	457,546	96,598	22,456	1,740	578,340
1072_950.las	483,529	29,500	7,291	609	520,929
1072_952.las	466,975	1,957	598	61	469,591
1072_954.las	492,599	5,798	1,387	105	499,889
1072_956.las	629,987	993	201	13	631,194
1072_958.las	744,837	459	60	03	745,359
1072_960.las	596,323	2,890	1,117	172	600,502
1072_962.las	527,677	48,107	19,118	3,326	598,228
1072_964.las	489,495	22,394	10,841	2,652	525,382
1072_966.las	491,354	141,795	64,669	14,637	712,455
1072_968.las	525,877	231,728	112,849	29,040	899,494
1072_970.las	461,684	106,372	50,152	12,387	630,595
1072_972.las	450,319	50,049	22,405	4,908	527,681
1072_974.las	476,788	1,734	523	45	479,090
1072_976.las	512,659	66	01	00	512,726
1072_978.las	493,945	171	46	03	494,165
1072_980.las	482,057	00	00	00	482,057
1072_982.las	515,239	387	38	03	515,667
1072_984.las	516,440	3,324	165	06	519,935
1072_986.las	513,150	5,946	1,714	228	521,038
1072_988.las	521,551	93	07	00	521,651
1074_910.las	500,980	224,486	80,676	12,706	818,848
1074_912.las	514,649	182,415	77,943	15,517	790,524
1074_914.las	517,795	298,916	119,493	21,315	957,519
1074_916.las	519,691	194,250	69,470	10,589	794,000
1074_918.las	514,655	186,927	67,216	9,967	778,765
1074_920.las	513,622	227,839	86,126	14,507	842,094
1074_922.las	494,424	54,384	20,162	3,321	572,291
1074_924.las	501,148	19,146	6,508	956	527,758
1074_926.las	512,066	02	00	00	512,068

1.1 Report on Multiple Discrete Returns (Tiled Data) - continued

File	First return	Second return	Third return	Other return	Total points
1074_928.las	539,267	00	00	00	539,267
1074_930.las	475,881	01	00	00	475,882
1074_932.las	327,611	00	00	00	327,611
1074_934.las	488,548	2,571	483	16	491,618
1074_936.las	450,197	01	00	00	450,198
1074_938.las	483,251	03	00	00	483,254
1074_940.las	490,975	21	00	00	490,996
1074_942.las	478,280	645	104	05	479,034
1074_944.las	525,373	08	00	00	525,381
1074_946.las	519,914	4,409	790	65	525,178
1074_948.las	454,042	29,022	7,992	760	491,816
1074_950.las	480,324	71,623	19,067	1,616	572,630
1074_952.las	454,556	68,408	22,144	2,341	547,449
1074_954.las	507,244	821	79	01	508,145
1074_956.las	713,479	23,762	6,147	600	743,988
1074_958.las	803,321	2,105	162	00	805,588
1074_960.las	555,344	1,044	136	05	556,529
1074_962.las	519,627	1,201	50	01	520,879
1074_964.las	510,020	4,310	1,671	302	516,303
1074_966.las	496,082	38,115	18,722	4,569	557,488
1074_968.las	532,751	31,055	13,978	3,409	581,193
1074_970.las	517,613	156,769	72,491	16,468	763,341
1074_972.las	484,942	84,888	42,393	10,877	623,100
1074_974.las	479,997	81,238	42,171	11,387	614,793
1074_976.las	494,220	14,891	7,014	1,686	517,811
1074_978.las	500,393	2,655	875	110	504,033
1074_980.las	467,446	06	00	00	467,452
1074_982.las	505,005	15	00	00	505,020
1074_984.las	506,916	3,476	985	162	511,539
1074_986.las	499,403	1,743	55	00	501,201
1074_988.las	510,162	695	04	01	510,862
1076_910.las	490,344	53,658	15,812	1,921	561,735
1076_912.las	511,778	7,532	2,736	417	522,463
1076_914.las	514,722	136,177	55,303	9,866	716,068

1.1 Report on Multiple Discrete Returns (Tiled Data) - continued

File	First return	Second return	Third return	Other return	Total points
1076_916.las	517,790	206,995	76,049	12,939	813,773
1076_918.las	512,209	146,618	55,734	9,651	724,212
1076_920.las	522,002	305,737	117,810	20,306	965,855
1076_922.las	529,780	140,495	50,598	8,557	729,430
1076_924.las	489,010	88,587	34,259	6,140	617,996
1076_926.las	490,394	73,177	30,345	5,847	599,763
1076_928.las	531,934	14,096	7,414	2,012	555,456
1076_930.las	469,203	54,858	28,265	7,902	560,228
1076_932.las	316,876	00	00	00	316,876
1076_934.las	485,648	164	19	00	485,831
1076_936.las	472,309	70	04	00	472,383
1076_938.las	445,932	08	00	00	445,940
1076_940.las	481,938	02	00	00	481,940
1076_942.las	537,216	728	85	01	538,030
1076_944.las	523,600	2,161	367	27	526,155
1076_946.las	503,134	7,669	1,900	170	512,873
1076_948.las	468,918	9,077	2,697	296	480,988
1076_950.las	494,076	57,849	20,966	2,600	575,491
1076_952.las	420,283	76,337	26,589	3,195	526,404
1076_954.las	518,801	48,155	14,254	1,607	582,817
1076_956.las	681,743	18,920	3,415	236	704,314
1076_958.las	741,389	1,961	53	00	743,403
1076_960.las	562,204	457	00	00	562,661
1076_962.las	519,542	30	00	00	519,572
1076_964.las	527,088	2,258	609	97	530,052
1076_966.las	498,059	02	00	00	498,061
1076_968.las	507,324	50,764	22,983	4,642	585,713
1076_970.las	444,709	30,536	13,652	3,090	491,987
1076_972.las	453,041	2,584	601	97	456,323
1076_974.las	503,935	17,423	8,460	1,978	531,796
1076_976.las	468,180	15,622	4,285	839	488,926
1076_978.las	507,337	00	00	00	507,337
1076_980.las	517,785	00	00	00	517,785
1076_982.las	524,636	27	01	00	524,664

1.1 Report on Multiple Discrete Returns (Tiled Data) - continued

File	First return	Second return	Third return	Other return	Total points
1076_984.las	513,160	00	00	00	513,160
1076_986.las	487,557	00	00	00	487,557
1076_988.las	523,555	569	09	00	524,133
1078_910.las	485,247	964	346	45	486,602
1078_912.las	518,797	07	00	00	518,804
1078_914.las	521,485	13,223	4,822	747	540,277
1078_916.las	522,528	92,207	30,174	4,346	649,255
1078_918.las	514,353	64,588	20,554	2,606	602,101
1078_920.las	514,349	110,181	42,935	7,809	675,274
1078_922.las	536,510	187,058	69,767	12,348	805,683
1078_924.las	525,396	147,610	57,307	10,285	740,598
1078_926.las	487,300	128,098	52,719	9,592	677,709
1078_928.las	513,690	45,991	17,645	3,022	580,348
1078_930.las	455,696	5,853	2,011	419	463,979
1078_932.las	317,915	8,832	3,463	621	330,831
1078_934.las	478,282	4,422	768	64	483,536
1078_936.las	482,509	00	00	00	482,509
942_910.las	523,639	70,490	24,442	3,389	621,960
942_912.las	485,690	151,026	61,535	10,358	708,609
942_914.las	513,407	32,118	11,936	2,034	559,495
942_916.las	514,200	1,820	493	50	516,563
942_918.las	474,171	6,364	1,837	188	482,560
942_920.las	465,565	5,543	1,612	227	472,947
942_922.las	513,710	54,242	22,639	4,949	595,540
942_924.las	522,310	51,119	16,854	2,577	592,860
942_926.las	551,145	17,342	6,211	822	575,520
942_928.las	552,079	45,902	18,316	3,260	619,557
942_930.las	453,152	16	00	00	453,168
942_932.las	298,110	1,506	396	91	300,103
942_934.las	492,287	245	29	00	492,561
942_936.las	498,226	3,907	427	22	502,582
942_938.las	460,455	3,675	488	14	464,632
942_940.las	455,855	21	00	00	455,876
942_942.las	491,269	918	213	13	492,413

1.1 Report on Multiple Discrete Returns (Tiled Data) - continued

File	First return	Second return	Third return	Other return	Total points
942_944.las	476,864	4,696	733	42	482,335
942_946.las	484,243	1,357	181	11	485,792
942_948.las	487,648	2,259	370	32	490,309
942_950.las	484,218	4,006	110	00	488,334
942_952.las	455,128	642	01	00	455,771
942_954.las	472,565	23,508	4,133	267	500,473
942_956.las	633,744	22,102	5,530	433	661,809
942_958.las	719,563	123,155	33,174	2,872	878,764
942_960.las	527,664	116,216	39,583	5,688	689,151
942_962.las	519,025	3,207	714	78	523,024
942_964.las	524,074	73	13	00	524,160
942_966.las	522,012	87,243	46,417	12,485	668,157
942_968.las	548,484	232,640	119,064	31,260	931,448
942_970.las	278,717	129,877	57,372	12,452	478,418
942_972.las	173,129	13,633	6,061	1,437	194,260
942_974.las	303,766	44,086	21,342	5,795	374,989
942_976.las	375,204	111,520	60,120	16,677	563,521
942_978.las	478,534	96,207	42,501	10,087	627,329
942_980.las	496,823	4,444	1,775	390	503,432
942_982.las	470,289	5,227	2,074	453	478,043
942_984.las	511,075	00	00	00	511,075
942_986.las	498,539	00	00	00	498,539
942_988.las	525,726	00	00	00	525,726
944_910.las	515,152	215,380	83,401	14,140	828,073
944_912.las	491,041	87,852	36,679	7,184	622,756
944_914.las	520,417	57,141	17,754	2,239	597,551
944_916.las	508,078	473	37	00	508,588
944_918.las	493,834	141	12	00	493,987
944_920.las	499,473	1,183	343	44	501,043
944_922.las	510,047	16,650	7,101	1,598	535,396
944_924.las	497,838	6,397	2,202	409	506,846
944_926.las	492,944	1,983	775	133	495,835
944_928.las	495,935	17,290	6,492	1,240	520,957
944_930.las	444,672	10,332	5,509	1,776	462,289

1.1 Report on Multiple Discrete Returns (Tiled Data) - continued

File	First return	Second return	Third return	Other return	Total points
944_932.las	303,822	10,749	2,840	217	317,628
944_934.las	473,797	18,116	5,302	497	497,712
944_936.las	500,591	00	00	00	500,591
944_938.las	461,951	1,152	196	07	463,306
944_940.las	480,361	751	60	01	481,173
944_942.las	516,441	588	51	01	517,081
944_944.las	531,191	1,495	157	03	532,846
944_946.las	474,851	1,259	177	08	476,295
944_948.las	459,412	4,626	666	55	464,759
944_950.las	501,593	10,364	1,820	189	513,966
944_952.las	467,501	5,374	1,079	165	474,119
944_954.las	488,077	18,715	4,513	423	511,728
944_956.las	649,606	1,506	204	21	651,337
944_958.las	743,176	8,887	2,201	235	754,499
944_960.las	541,058	78,079	26,447	3,881	649,465
944_962.las	512,279	55,133	21,309	3,830	592,551
944_964.las	531,864	4,813	1,403	284	538,364
944_966.las	520,663	38,605	17,055	3,898	580,221
944_968.las	518,874	21,736	9,845	2,400	552,855
944_970.las	496,894	39,612	16,019	3,096	555,621
944_972.las	419,228	128,649	57,196	12,772	617,845
944_974.las	413,494	100,412	49,412	13,125	576,443
944_976.las	310,730	58,056	27,922	6,995	403,703
944_978.las	291,696	28,023	10,627	2,218	332,564
944_980.las	452,427	80,216	35,515	8,679	576,837
944_982.las	510,508	26,029	10,377	1,869	548,783
944_984.las	511,478	27,443	11,582	2,401	552,904
944_986.las	484,663	06	00	00	484,669
944_988.las	500,326	3,851	646	42	504,865
946_910.las	508,829	60,732	19,756	2,980	592,297
946_912.las	480,196	164,213	69,685	13,501	727,595
946_914.las	510,929	16,727	5,458	718	533,832
946_916.las	530,629	01	00	00	530,630
946_918.las	501,460	01	00	00	501,461

1.1 Report on Multiple Discrete Returns (Tiled Data) - continued

File	First return	Second return	Third return	Other return	Total points
946_920.las	488,307	3,484	883	58	492,732
946_922.las	508,476	20	00	00	508,496
946_924.las	541,576	10,580	3,557	524	556,237
946_926.las	524,145	5,516	1,815	343	531,819
946_928.las	536,944	571	54	05	537,574
946_930.las	445,962	5,822	2,769	617	455,170
946_932.las	320,949	11,898	6,209	1,615	340,671
946_934.las	498,713	1,417	300	14	500,444
946_936.las	488,162	7,492	1,903	143	497,700
946_938.las	465,062	4,230	898	65	470,255
946_940.las	467,221	01	00	00	467,222
946_942.las	482,443	08	00	00	482,451
946_944.las	510,810	01	00	00	510,811
946_946.las	478,988	00	00	00	478,988
946_948.las	470,078	11,738	2,303	195	484,314
946_950.las	488,017	2,116	91	01	490,225
946_952.las	481,955	3,289	569	50	485,863
946_954.las	496,300	11,925	3,046	351	511,622
946_956.las	640,281	1,975	145	13	642,414
946_958.las	728,787	6,961	1,192	100	737,040
946_960.las	549,379	48,301	16,242	2,193	616,115
946_962.las	527,729	8,910	3,506	673	540,818
946_964.las	504,871	34,367	15,085	3,195	557,518
946_966.las	506,545	38,616	18,611	5,157	568,929
946_968.las	523,355	32,399	14,115	3,429	573,298
946_970.las	503,642	1,055	05	00	504,702
946_972.las	457,403	47,661	23,002	5,875	533,941
946_974.las	508,093	68,073	34,589	9,380	620,135
946_976.las	478,875	117,698	57,636	14,785	668,994
946_978.las	315,244	54,581	24,487	5,740	400,052
946_980.las	265,046	39,171	17,918	4,066	326,201
946_982.las	318,363	17,887	7,858	1,909	346,017
946_984.las	242,113	27,156	9,947	1,682	280,898
946_986.las	303,268	52,523	18,333	2,977	377,101

1.1 Report on Multiple Discrete Returns (Tiled Data) - continued

File	First return	Second return	Third return	Other return	Total points
946_988.las	344,538	99,408	31,103	4,013	479,062
948_910.las	507,730	5,626	1,512	156	515,024
948_912.las	470,604	18,905	5,268	650	495,427
948_914.las	504,565	3,642	1,032	151	509,390
948_916.las	527,748	17,247	6,972	1,188	553,155
948_918.las	507,230	13,595	5,277	856	526,958
948_920.las	509,027	4,153	888	64	514,132
948_922.las	543,626	2,033	820	176	546,655
948_924.las	581,979	748	133	10	582,870
948_926.las	521,267	569	20	00	521,856
948_928.las	538,651	278	14	00	538,943
948_930.las	460,462	975	467	67	461,971
948_932.las	353,013	3,220	522	54	356,809
948_934.las	455,189	164	26	00	455,379
948_936.las	455,500	12	00	00	455,512
948_938.las	480,729	564	137	08	481,438
948_940.las	481,360	00	00	00	481,360
948_942.las	448,426	02	00	00	448,428
948_944.las	470,345	00	00	00	470,345
948_946.las	481,247	49	00	00	481,296
948_948.las	486,443	5,221	962	55	492,681
948_950.las	500,323	513	10	00	500,846
948_952.las	459,276	227	27	00	459,530
948_954.las	502,284	1,423	250	23	503,980
948_956.las	647,798	905	106	05	648,814
948_958.las	727,234	3,299	374	19	730,926
948_960.las	578,417	47,468	14,197	1,717	641,799
948_962.las	519,289	37,580	12,959	1,962	571,790
948_964.las	511,253	42,307	14,831	2,570	570,961
948_966.las	522,311	117,333	49,082	12,115	700,841
948_968.las	525,731	53,996	22,852	5,611	608,190
948_970.las	492,627	34	00	00	492,661
948_972.las	468,781	2,880	1,259	295	473,215
948_974.las	536,397	985	05	01	537,388

1.1 Report on Multiple Discrete Returns (Tiled Data) - continued

File	First return	Second return	Third return	Other return	Total points
948_976.las	479,014	2,353	301	36	481,704
948_978.las	435,623	13,660	5,300	1,205	455,788
948_980.las	371,212	100,453	44,536	10,920	527,121
948_982.las	417,417	140,228	74,036	20,804	652,485
948_984.las	422,046	89,561	43,951	11,130	566,688
948_986.las	265,642	56,805	20,891	3,631	346,969
950_910.las	531,299	00	00	00	531,299
950_912.las	500,140	6,107	1,438	184	507,869
950_914.las	491,739	15,068	4,893	800	512,500
950_916.las	506,475	37,121	13,039	1,948	558,583
950_918.las	513,742	21,381	6,777	824	542,724
950_920.las	516,482	36,482	13,153	1,912	568,029
950_922.las	520,517	7,464	2,573	457	531,011
950_924.las	507,860	2,193	727	117	510,897
950_926.las	505,080	362	28	01	505,471
950_928.las	524,665	03	00	00	524,668
950_930.las	470,928	505	38	00	471,471
950_932.las	365,237	1,164	186	05	366,592
950_934.las	462,295	00	00	00	462,295
950_936.las	451,366	00	00	00	451,366
950_938.las	503,218	2,032	371	27	505,648
950_940.las	451,751	00	00	00	451,751
950_942.las	453,382	03	00	00	453,385
950_944.las	488,888	47	00	00	488,935
950_946.las	489,487	539	72	08	490,106
950_948.las	502,715	6,795	1,096	45	510,651
950_950.las	481,753	13	00	00	481,766
950_952.las	408,795	741	155	15	409,706
950_954.las	490,406	888	183	10	491,487
950_956.las	714,946	3,301	318	08	718,573
950_958.las	757,908	1,371	182	08	759,469
950_960.las	503,824	1,762	480	56	506,122
950_962.las	510,683	32,070	11,460	1,998	556,211
950_964.las	505,013	56,539	20,518	3,977	586,047

1.1 Report on Multiple Discrete Returns (Tiled Data) - continued

File	First return	Second return	Third return	Other return	Total points
950_966.las	522,715	97,264	39,608	9,386	668,973
950_968.las	516,456	45,354	18,420	4,320	584,550
950_970.las	483,707	3,551	1,385	242	488,885
950_972.las	483,222	1,325	360	26	484,933
950_974.las	484,034	2,271	512	86	486,903
950_976.las	461,722	20,700	11,065	3,335	496,822
950_978.las	506,756	5,145	980	136	513,017
950_980.las	493,458	63,504	27,632	6,322	590,916
950_982.las	335,457	134,908	66,226	17,022	553,613
950_984.las	504,686	46,614	21,685	5,599	578,584
950_986.las	415,739	14,808	4,527	591	435,665
952_910.las	512,563	276	34	01	512,874
952_912.las	497,897	3,125	688	72	501,782
952_914.las	504,141	7,013	2,215	286	513,655
952_916.las	518,450	582	208	33	519,273
952_918.las	498,906	24,455	9,482	1,687	534,530
952_920.las	495,708	46,346	17,673	3,549	563,276
952_922.las	524,518	27,809	11,059	2,043	565,429
952_924.las	553,402	9,943	4,130	850	568,325
952_926.las	502,464	1,134	252	25	503,875
952_928.las	490,699	2,106	950	267	494,022
952_930.las	479,784	1,604	457	70	481,915
952_932.las	340,846	805	137	06	341,794
952_934.las	495,046	03	00	00	495,049
952_936.las	488,441	105	00	00	488,546
952_938.las	476,895	1,253	173	14	478,335
952_940.las	506,062	1,314	245	11	507,632
952_942.las	478,302	446	73	02	478,823
952_944.las	492,943	3,989	1,167	95	498,194
952_946.las	495,728	00	00	00	495,728
952_948.las	482,055	3,321	460	41	485,877
952_950.las	488,044	01	00	00	488,045
952_952.las	419,373	00	00	00	419,373
952_954.las	478,790	00	00	00	478,790

1.1 Report on Multiple Discrete Returns (Tiled Data) - continued

File	First return	Second return	Third return	Other return	Total points
952_956.las	714,176	13	00	00	714,189
952_958.las	783,207	14	00	00	783,221
952_960.las	484,960	3,717	590	52	489,319
952_962.las	531,174	358	16	01	531,549
952_964.las	529,243	52,634	20,363	4,100	606,340
952_966.las	518,308	37,964	15,248	3,355	574,875
952_968.las	544,489	18,113	6,196	842	569,640
952_970.las	524,242	14,136	4,989	935	544,302
952_972.las	487,719	12,101	3,655	744	504,219
952_974.las	464,076	9,956	2,268	309	476,609
952_976.las	480,059	79,504	39,281	9,637	608,481
952_978.las	472,796	109,425	49,256	11,576	643,053
952_980.las	433,223	47,169	20,417	4,660	505,469
952_982.las	404,945	105,924	52,391	14,358	577,618
952_984.las	401,647	46,566	18,136	3,701	470,050
952_986.las	480,185	26,633	9,946	1,916	518,680
954_910.las	525,529	2,510	466	42	528,547
954_912.las	503,938	00	00	00	503,938
954_914.las	499,067	2,136	442	42	501,687
954_916.las	521,348	1,670	512	84	523,614
954_918.las	512,547	2,527	590	44	515,708
954_920.las	513,241	2,662	675	80	516,658
954_922.las	529,665	2,494	427	34	532,620
954_924.las	518,748	634	72	03	519,457
954_926.las	528,928	904	177	09	530,018
954_928.las	494,904	1,806	226	13	496,949
954_930.las	447,428	5,851	1,862	258	455,399
954_932.las	330,513	2,399	219	10	333,141
954_934.las	515,584	9,848	320	03	525,755
954_936.las	490,892	3,574	847	70	495,383
954_938.las	451,087	2,697	667	57	454,508
954_940.las	438,954	10,572	2,299	170	451,995
954_942.las	505,430	880	184	13	506,507
954_944.las	520,752	8,426	2,385	165	531,728

1.1 Report on Multiple Discrete Returns (Tiled Data) - continued

File	First return	Second return	Third return	Other return	Total points
954_946.las	486,442	1,313	164	09	487,928
954_948.las	472,457	1,908	368	33	474,766
954_950.las	504,348	10,998	4,037	416	519,799
954_952.las	466,902	4,265	1,133	127	472,427
954_954.las	488,899	1,495	410	37	490,841
954_956.las	670,439	16	00	00	670,455
954_958.las	730,324	1,602	433	37	732,396
954_960.las	500,500	1,068	117	04	501,689
954_962.las	513,149	185	10	00	513,344
954_964.las	489,307	10,472	1,966	185	501,930
954_966.las	427,748	20,762	4,088	402	453,000
954_968.las	495,969	23,075	4,597	691	524,332
954_970.las	521,169	2,734	319	30	524,252
954_972.las	505,101	4,568	1,158	160	510,987
954_974.las	458,989	4,596	1,592	254	465,431
954_976.las	477,264	77,359	35,048	8,829	598,500
954_978.las	512,163	23,665	11,190	3,471	550,489
954_980.las	467,757	45,727	21,326	5,842	540,652
954_982.las	488,743	27,288	13,742	3,599	533,372
954_984.las	537,282	22,287	10,004	2,326	571,899
954_986.las	497,058	79,940	34,511	7,216	618,725
956_910.las	518,049	94	01	00	518,144
956_912.las	505,196	315	109	10	505,630
956_914.las	501,098	6,351	1,723	216	509,388
956_916.las	499,890	2,282	601	63	502,836
956_918.las	497,630	9,056	3,259	459	510,404
956_920.las	474,502	3,646	703	47	478,898
956_922.las	515,526	510	08	01	516,045
956_924.las	517,263	01	00	00	517,264
956_926.las	509,270	172	00	00	509,442
956_928.las	530,334	36	16	07	530,393
956_930.las	451,790	3,804	1,133	208	456,935
956_932.las	344,710	3,365	1,277	221	349,573
956_934.las	486,954	24	00	00	486,978

1.1 Report on Multiple Discrete Returns (Tiled Data) - continued

File	First return	Second return	Third return	Other return	Total points
956_936.las	465,987	2,230	625	44	468,886
956_938.las	459,531	9,141	2,486	169	471,327
956_940.las	482,023	33,285	7,153	428	522,889
956_942.las	492,464	22,411	6,197	539	521,611
956_944.las	511,041	46,085	14,214	1,503	572,843
956_946.las	456,657	18,743	6,069	626	482,095
956_948.las	464,316	892	08	00	465,216
956_950.las	490,433	1,648	420	28	492,529
956_952.las	476,575	15,801	5,106	579	498,061
956_954.las	479,169	56,880	19,655	2,439	558,143
956_956.las	641,457	21,705	6,192	620	669,974
956_958.las	735,895	178	02	00	736,075
956_960.las	520,448	131	03	00	520,582
956_962.las	532,311	00	00	00	532,311
956_964.las	518,706	5,197	996	107	525,006
956_966.las	509,531	00	00	00	509,531
956_968.las	509,008	3,239	447	28	512,722
956_970.las	473,589	1,427	274	16	475,306
956_972.las	488,843	1,846	219	12	490,920
956_974.las	447,931	12,507	4,154	680	465,272
956_976.las	495,834	91,132	49,692	14,238	650,896
956_978.las	519,570	132,434	60,236	13,747	725,987
956_980.las	496,771	16,456	6,744	1,784	521,755
956_982.las	477,018	13,131	6,489	2,201	498,839
956_984.las	504,433	28,255	11,755	3,114	547,557
956_986.las	461,105	9,760	2,357	249	473,471
958_910.las	519,717	66	08	00	519,791
958_912.las	497,249	387	90	17	497,743
958_914.las	485,300	5,648	1,755	183	492,886
958_916.las	508,912	24,683	10,748	2,382	546,725
958_918.las	516,510	58,433	22,111	3,586	600,640
958_920.las	503,334	7,244	2,129	361	513,068
958_922.las	522,534	1,964	570	66	525,134
958_924.las	522,413	02	00	00	522,415

1.1 Report on Multiple Discrete Returns (Tiled Data) - continued

File	First return	Second return	Third return	Other return	Total points
958_926.las	505,733	6,795	1,859	274	514,661
958_928.las	507,388	5,004	2,440	580	515,412
958_930.las	456,478	2,863	1,089	184	460,614
958_932.las	342,877	12,484	4,555	780	360,696
958_934.las	466,088	12,920	3,253	306	482,567
958_936.las	466,506	39,904	9,357	730	516,497
958_938.las	455,347	33,881	8,562	626	498,416
958_940.las	492,883	38,632	10,309	802	542,626
958_942.las	522,542	8,025	2,322	261	533,150
958_944.las	446,474	38,388	11,373	1,087	497,322
958_946.las	485,149	10,183	3,113	338	498,783
958_948.las	492,194	2,625	366	34	495,219
958_950.las	478,346	311	54	01	478,712
958_952.las	490,043	71,831	19,244	1,767	582,885
958_954.las	472,229	117,755	33,883	2,968	626,835
958_956.las	631,278	155,925	47,220	4,701	839,124
958_958.las	735,044	55,175	14,293	1,186	805,698
958_960.las	506,465	43,577	16,326	2,638	569,006
958_962.las	543,041	37,267	13,447	2,068	595,823
958_964.las	506,847	2,101	539	63	509,550
958_966.las	497,591	101	01	00	497,693
958_968.las	517,264	46	00	00	517,310
958_970.las	511,258	3,768	1,236	205	516,467
958_972.las	483,515	1,289	189	10	485,003
958_974.las	442,858	2,967	916	146	446,887
958_976.las	483,036	6,555	2,373	580	492,544
958_978.las	557,523	12,786	4,123	641	575,073
958_980.las	538,066	23,118	7,009	1,057	569,250
958_982.las	499,063	21,902	9,307	2,106	532,378
958_984.las	500,360	144	44	11	500,559
958_986.las	471,023	7,857	2,219	359	481,458
958_988.las	522,106	34,491	7,584	531	564,712
960_910.las	504,501	1,459	321	31	506,312
960_912.las	522,305	06	00	00	522,311

1.1 Report on Multiple Discrete Returns (Tiled Data) - continued

File	First return	Second return	Third return	Other return	Total points
960_914.las	492,378	6,650	2,662	546	502,236
960_916.las	486,070	81,105	30,054	5,099	602,328
960_918.las	527,643	55,412	18,885	2,780	604,720
960_920.las	518,257	11,070	4,021	717	534,065
960_922.las	502,670	6,840	2,371	414	512,295
960_924.las	485,217	20,845	7,314	1,055	514,431
960_926.las	446,775	46,039	18,892	3,619	515,325
960_928.las	506,729	179,737	81,176	17,562	785,204
960_930.las	459,367	90,709	45,569	11,585	607,230
960_932.las	336,854	66,444	19,209	1,748	424,255
960_934.las	469,516	74,641	20,949	1,840	566,946
960_936.las	437,045	14,022	3,538	307	454,912
960_938.las	451,400	32,227	8,558	756	492,941
960_940.las	478,732	3,649	728	53	483,162
960_942.las	424,740	00	00	00	424,740
960_944.las	456,834	03	00	00	456,837
960_946.las	490,996	1,064	12	00	492,072
960_948.las	518,155	1,688	431	43	520,317
960_950.las	497,657	614	108	03	498,382
960_952.las	464,780	447	59	03	465,289
960_954.las	487,199	149,634	39,254	3,238	679,325
960_956.las	647,886	73,908	21,635	2,015	745,444
960_958.las	769,339	22,379	5,970	536	798,224
960_960.las	536,241	02	00	00	536,243
960_962.las	533,510	528	198	20	534,256
960_964.las	518,328	3,709	1,319	165	523,521
960_966.las	507,419	1,737	440	72	509,668
960_968.las	487,586	602	126	04	488,318
960_970.las	492,246	611	62	01	492,920
960_972.las	520,840	4,120	1,848	439	527,247
960_974.las	487,393	18,541	7,719	1,797	515,450
960_976.las	508,884	39,659	21,371	5,993	575,907
960_978.las	481,461	17,526	8,125	1,872	508,984
960_980.las	486,646	4,440	961	149	492,196

1.1 Report on Multiple Discrete Returns (Tiled Data) - continued

File	First return	Second return	Third return	Other return	Total points
960_982.las	502,834	43,682	17,988	3,781	568,285
960_984.las	524,881	2,847	563	52	528,343
960_986.las	507,239	691	54	04	507,988
960_988.las	507,116	00	00	00	507,116
962_910.las	527,388	00	00	00	527,388
962_912.las	516,861	524	82	04	517,471
962_914.las	481,592	14,370	3,940	567	500,469
962_916.las	479,800	143,807	52,733	8,348	684,688
962_918.las	488,225	43,320	17,733	3,399	552,677
962_920.las	521,804	76,204	34,132	7,690	639,830
962_922.las	568,067	52,383	23,563	5,146	649,159
962_924.las	535,133	136,017	57,521	12,250	740,921
962_926.las	485,544	96,410	39,147	7,667	628,768
962_928.las	545,785	62,153	28,556	6,535	643,029
962_930.las	456,877	67,296	35,095	11,024	570,292
962_932.las	335,023	24,079	11,134	2,999	373,235
962_934.las	464,166	41,466	11,415	915	517,962
962_936.las	462,005	28,606	7,228	595	498,434
962_938.las	488,689	26,480	6,956	570	522,695
962_940.las	454,230	2,081	261	08	456,580
962_942.las	505,051	717	106	00	505,874
962_944.las	486,440	11,244	3,207	314	501,205
962_946.las	481,090	15,345	3,488	279	500,202
962_948.las	536,634	28,051	8,672	970	574,327
962_950.las	513,180	5,550	1,611	168	520,509
962_952.las	484,983	129	39	04	485,155
962_954.las	489,940	75,228	20,721	2,096	587,985
962_956.las	643,750	126,295	30,525	2,524	803,094
962_958.las	759,207	69,294	15,513	1,338	845,352
962_960.las	527,532	5,670	1,720	227	535,149
962_962.las	541,360	3,366	766	35	545,527
962_964.las	528,420	1,257	287	38	530,002
962_966.las	526,160	1,367	509	99	528,135
962_968.las	498,641	14,712	5,263	817	519,433

1.1 Report on Multiple Discrete Returns (Tiled Data) - continued

File	First return	Second return	Third return	Other return	Total points
962_970.las	462,910	19,356	8,406	1,739	492,411
962_972.las	499,990	2,810	742	125	503,667
962_974.las	493,901	13,184	5,060	1,005	513,150
962_976.las	482,749	22,529	13,469	4,612	523,359
962_978.las	479,194	4,873	2,526	614	487,207
962_980.las	495,967	573	199	51	496,790
962_982.las	522,050	102,052	52,319	13,888	690,309
962_984.las	511,100	8,430	2,664	428	522,622
962_986.las	488,425	968	26	00	489,419
964_910.las	525,273	1,087	56	01	526,417
964_912.las	506,051	19,498	7,764	1,518	534,831
964_914.las	484,072	15,347	5,542	877	505,838
964_916.las	504,737	233,293	91,057	14,865	843,952
964_918.las	522,822	70,591	29,430	5,896	628,739
964_920.las	549,261	125,851	53,229	10,753	739,094
964_922.las	538,342	63,234	30,362	7,364	639,302
964_924.las	513,934	146,626	66,657	14,663	741,880
964_926.las	537,300	5,700	2,378	580	545,958
964_928.las	540,980	24,358	13,487	3,423	582,248
964_930.las	444,658	2,760	914	251	448,583
964_932.las	336,270	79	13	00	336,362
964_934.las	493,760	701	115	05	494,581
964_936.las	484,341	463	118	06	484,928
964_938.las	476,511	2,088	576	33	479,208
964_940.las	480,256	9,672	2,994	275	493,197
964_942.las	486,737	2,808	810	72	490,427
964_944.las	444,175	92,651	22,263	1,589	560,678
964_946.las	472,328	39,300	8,975	600	521,203
964_948.las	519,894	23,515	5,136	319	548,864
964_950.las	503,920	3,593	659	50	508,222
964_952.las	429,348	08	00	00	429,356
964_954.las	463,969	15,460	4,040	325	483,794
964_956.las	628,529	135,472	33,911	2,919	800,831
964_958.las	754,964	112,918	26,486	2,413	896,781

1.1 Report on Multiple Discrete Returns (Tiled Data) - continued

File	First return	Second return	Third return	Other return	Total points
964_960.las	562,718	211,750	65,571	8,423	848,462
964_962.las	537,431	48,901	15,494	2,180	604,006
964_964.las	506,589	3,175	1,032	156	510,952
964_966.las	502,779	324	123	25	503,251
964_968.las	515,024	00	00	00	515,024
964_970.las	477,755	01	00	00	477,756
964_972.las	495,051	00	00	00	495,051
964_974.las	492,429	9,798	3,551	787	506,565
964_976.las	482,750	9,002	3,486	652	495,890
964_978.las	477,176	01	00	00	477,177
964_980.las	494,352	599	235	57	495,243
964_982.las	519,217	36,199	16,671	3,450	575,537
964_984.las	510,576	35,030	16,723	4,103	566,432
964_986.las	512,196	495	62	03	512,756
966_908.las	528,619	427	91	10	529,147
966_910.las	536,849	922	155	07	537,933
966_912.las	513,037	911	191	19	514,158
966_914.las	494,268	179,388	64,839	9,654	748,149
966_916.las	507,358	183,885	72,676	12,383	776,302
966_918.las	528,623	54,621	21,279	3,496	608,019
966_920.las	511,274	1,673	377	27	513,351
966_922.las	522,841	22,385	6,880	1,086	553,192
966_924.las	501,573	14,603	4,905	832	521,913
966_926.las	490,175	1,590	469	75	492,309
966_928.las	521,552	52	00	00	521,604
966_930.las	475,475	2,070	742	125	478,412
966_932.las	329,172	24,392	7,230	624	361,418
966_934.las	523,540	963	44	00	524,547
966_936.las	499,748	02	00	00	499,750
966_938.las	447,423	46,042	10,023	622	504,110
966_940.las	488,567	4,067	685	47	493,366
966_942.las	479,754	23,365	5,283	415	508,817
966_944.las	449,229	198,925	51,070	4,005	703,229
966_946.las	482,041	154,198	39,277	3,194	678,710

1.1 Report on Multiple Discrete Returns (Tiled Data) - continued

File	First return	Second return	Third return	Other return	Total points
966_948.las	501,608	130,431	32,751	2,357	667,147
966_950.las	492,604	37,231	10,654	934	541,423
966_952.las	442,218	485	83	01	442,787
966_954.las	505,247	14,313	4,168	357	524,085
966_956.las	665,850	197,960	59,102	5,726	928,638
966_958.las	754,311	342,282	97,007	10,237	1,203,837
966_960.las	521,940	191,012	57,309	7,300	777,561
966_962.las	542,296	5,715	1,837	261	550,109
966_964.las	518,594	1,811	478	32	520,915
966_966.las	493,344	21	00	00	493,365
966_968.las	513,054	3,052	743	98	516,947
966_970.las	500,792	69	01	00	500,862
966_972.las	505,835	321	78	05	506,239
966_974.las	487,381	1,257	498	106	489,242
966_976.las	480,259	10,667	4,198	781	495,905
966_978.las	459,292	1,243	459	75	461,069
966_980.las	494,203	1,310	199	04	495,716
966_982.las	537,354	8,624	3,637	687	550,302
966_984.las	538,324	756	69	07	539,156
966_986.las	504,767	86	00	00	504,853
968_908.las	545,601	8,042	1,632	145	555,420
968_910.las	523,873	14,821	5,752	964	545,410
968_912.las	492,358	11,157	3,791	630	507,936
968_914.las	494,053	179,682	75,213	13,941	762,889
968_916.las	489,246	84,457	32,734	5,717	612,154
968_918.las	472,040	37,903	14,645	2,749	527,337
968_920.las	474,408	167,812	66,071	11,509	719,800
968_922.las	492,747	81,788	34,324	6,780	615,639
968_924.las	511,440	13,180	6,242	1,459	532,321
968_926.las	521,531	2,253	916	204	524,904
968_928.las	543,592	39,909	17,926	4,291	605,718
968_930.las	460,919	57,649	27,872	6,861	553,301
968_932.las	357,327	55,641	17,071	2,279	432,318
968_934.las	477,697	42,900	9,437	537	530,571

1.1 Report on Multiple Discrete Returns (Tiled Data) - continued

File	First return	Second return	Third return	Other return	Total points
968_936.las	488,542	11,895	3,593	331	504,361
968_938.las	466,928	121,700	27,362	1,458	617,448
968_940.las	477,572	165,379	37,260	2,335	682,546
968_942.las	514,950	159,431	38,100	2,779	715,260
968_944.las	488,867	239,968	62,327	4,949	796,111
968_946.las	476,291	44,292	10,151	748	531,482
968_948.las	496,618	322	25	00	496,965
968_950.las	488,330	79,477	19,921	1,456	589,184
968_952.las	488,542	21,731	5,364	420	516,057
968_954.las	536,506	16,094	4,859	558	558,017
968_956.las	627,477	149,257	42,577	3,820	823,131
968_958.las	767,415	387,742	110,546	11,032	1,276,735
968_960.las	523,783	127,727	40,733	5,291	697,534
968_962.las	549,526	570	259	61	550,416
968_964.las	539,565	1,044	235	29	540,873
968_966.las	492,022	1,038	475	119	493,654
968_968.las	523,154	2,404	1,008	142	526,708
968_970.las	521,350	34	00	00	521,384
968_972.las	504,283	04	00	00	504,287
968_974.las	479,830	1,395	422	111	481,758
968_976.las	487,940	7,757	2,433	371	498,501
968_978.las	493,299	13,437	4,713	842	512,291
968_980.las	503,609	05	00	00	503,614
968_982.las	522,716	03	00	00	522,719
968_984.las	527,708	1,357	288	34	529,387
968_986.las	502,976	453	102	06	503,537
970_908.las	525,911	38,754	10,449	1,197	576,311
970_910.las	526,025	72,019	23,087	3,041	624,172
970_912.las	500,103	206,838	86,227	15,947	809,115
970_914.las	493,460	80,272	27,112	4,826	605,670
970_916.las	509,342	166,962	61,856	9,552	747,712
970_918.las	507,106	177,685	66,076	10,682	761,549
970_920.las	490,371	75,780	28,404	4,642	599,197
970_922.las	500,812	17,524	7,584	1,888	527,808

1.1 Report on Multiple Discrete Returns (Tiled Data) - continued

File	First return	Second return	Third return	Other return	Total points
970_924.las	516,842	8,797	3,574	717	529,930
970_926.las	529,369	15,326	6,392	1,365	552,452
970_928.las	488,441	184,681	90,242	23,022	786,386
970_930.las	452,623	262,854	138,301	37,267	891,045
970_932.las	334,085	70,238	24,654	4,377	433,354
970_934.las	472,539	66,648	16,181	1,059	556,427
970_936.las	487,561	85	02	00	487,648
970_938.las	487,259	9,455	1,980	105	498,799
970_940.las	516,026	111,315	26,788	1,885	656,014
970_942.las	535,903	185,310	47,358	3,664	772,235
970_944.las	504,078	149,781	36,088	2,491	692,438
970_946.las	489,563	38,998	10,006	871	539,438
970_948.las	466,085	59,401	15,131	1,171	541,788
970_950.las	478,472	165,585	41,509	3,155	688,721
970_952.las	481,729	38,725	9,833	820	531,107
970_954.las	498,517	191,509	53,800	4,946	748,772
970_956.las	624,489	223,409	61,570	5,589	915,057
970_958.las	727,454	248,270	70,314	7,461	1,053,499
970_960.las	547,261	67,228	20,147	2,351	636,987
970_962.las	533,872	77,566	28,392	4,482	644,312
970_964.las	519,986	34,157	15,083	3,446	572,672
970_966.las	498,653	41,488	20,172	5,396	565,709
970_968.las	506,137	7,479	2,800	746	517,162
970_970.las	486,367	1,619	332	59	488,377
970_972.las	471,239	7,141	2,343	407	481,130
970_974.las	488,711	1,946	523	129	491,309
970_976.las	482,283	2,976	812	73	486,144
970_978.las	496,471	1,264	329	40	498,104
970_980.las	497,772	5,258	1,266	210	504,506
970_982.las	507,759	1,549	333	34	509,675
970_984.las	508,497	5,091	1,276	159	515,023
970_986.las	490,445	3,273	645	49	494,412
972_908.las	524,871	391	51	04	525,317
972_910.las	501,682	39,934	10,855	1,395	553,866

1.1 Report on Multiple Discrete Returns (Tiled Data) - continued

File	First return	Second return	Third return	Other return	Total points
972_912.las	441,486	127,318	45,816	6,744	621,364
972_914.las	501,983	39,667	15,626	2,890	560,166
972_916.las	511,072	210,098	80,064	13,355	814,589
972_918.las	504,467	233,346	94,794	16,769	849,376
972_920.las	497,447	82,484	28,673	4,107	612,711
972_922.las	510,457	133,254	56,824	10,832	711,367
972_924.las	501,688	14,295	4,217	652	520,852
972_926.las	535,291	132,459	60,363	13,180	741,293
972_928.las	529,574	362,173	184,451	48,413	1,124,611
972_930.las	455,496	147,675	78,943	21,080	703,194
972_932.las	345,886	14,134	4,358	875	365,253
972_934.las	484,219	9,190	1,691	85	495,185
972_936.las	480,683	02	00	00	480,685
972_938.las	498,372	24,590	6,075	435	529,472
972_940.las	474,589	6,777	1,571	104	483,041
972_942.las	460,984	170,731	44,384	3,530	679,629
972_944.las	450,779	141,809	36,338	2,865	631,791
972_946.las	483,093	47,879	11,568	830	543,370
972_948.las	500,798	23,834	5,918	479	531,029
972_950.las	478,667	199,059	51,263	4,084	733,073
972_952.las	483,082	198,642	45,216	3,366	730,306
972_954.las	487,979	199,281	53,221	4,484	744,965
972_956.las	632,853	161,294	42,076	3,591	839,814
972_958.las	714,301	270,224	75,974	7,285	1,067,784
972_960.las	557,164	138,598	41,521	4,989	742,272
972_962.las	515,697	146,085	56,658	10,229	728,669
972_964.las	500,091	51,389	22,530	4,666	578,676
972_966.las	515,384	940	561	146	517,031
972_968.las	479,204	1,199	364	38	480,805
972_970.las	482,689	22,295	9,907	1,869	516,760
972_972.las	485,070	57,284	24,387	4,318	571,059
972_974.las	468,231	5,133	2,010	353	475,727
972_976.las	487,651	07	00	00	487,658
972_978.las	489,536	436	17	00	489,989

1.1 Report on Multiple Discrete Returns (Tiled Data) - continued

File	First return	Second return	Third return	Other return	Total points
972_980.las	510,760	1,428	487	110	512,785
972_982.las	513,302	06	00	00	513,308
972_984.las	510,256	1,148	200	06	511,610
972_986.las	477,716	250	06	00	477,972
974_908.las	520,562	19	00	00	520,581
974_910.las	504,763	1,543	336	54	506,696
974_912.las	493,778	8,572	2,652	434	505,436
974_914.las	501,070	216,867	78,800	12,233	808,970
974_916.las	511,842	138,306	53,900	9,767	713,815
974_918.las	519,644	234,395	92,566	16,594	863,199
974_920.las	509,439	245,844	98,096	17,013	870,392
974_922.las	511,246	175,689	65,571	10,539	763,045
974_924.las	524,364	155,174	67,365	13,217	760,120
974_926.las	544,627	360,210	174,481	40,354	1,119,672
974_928.las	542,446	401,147	200,352	52,072	1,196,017
974_930.las	456,892	257,726	140,554	39,390	894,562
974_932.las	353,669	42,054	15,933	3,582	415,238
974_934.las	515,179	61,391	15,019	1,007	592,596
974_936.las	479,735	77,483	17,479	1,061	575,758
974_938.las	435,216	161,998	35,922	2,224	635,360
974_940.las	487,783	177,658	37,853	2,228	705,522
974_942.las	482,192	189,359	44,677	3,112	719,340
974_944.las	452,649	175,544	43,967	3,317	675,477
974_946.las	471,035	182,986	44,947	3,372	702,340
974_948.las	496,059	187,482	49,816	4,346	737,703
974_950.las	489,029	64,485	17,458	1,542	572,514
974_952.las	460,049	166,036	42,911	3,460	672,456
974_954.las	480,226	212,491	53,721	4,196	750,634
974_956.las	687,994	138,696	39,502	3,446	869,638
974_958.las	768,335	47,716	14,844	1,895	832,790
974_960.las	536,885	215,591	69,282	9,061	830,819
974_962.las	525,849	115,129	42,797	6,471	690,246
974_964.las	491,281	38,018	16,496	3,823	549,618
974_966.las	484,210	15,889	6,422	1,473	507,994

1.1 Report on Multiple Discrete Returns (Tiled Data) - continued

File	First return	Second return	Third return	Other return	Total points
974_968.las	520,174	38,297	15,843	3,017	577,331
974_970.las	542,793	125,670	57,088	11,954	737,505
974_972.las	492,966	115,251	53,685	12,158	674,060
974_974.las	449,221	2,608	1,264	356	453,449
974_976.las	475,315	14	00	00	475,329
974_978.las	485,695	136	00	00	485,831
974_980.las	506,298	06	00	00	506,304
974_982.las	498,585	12,486	5,505	1,254	517,830
974_984.las	524,490	11,246	5,216	1,209	542,161
974_986.las	499,282	00	00	00	499,282
976_908.las	518,366	03	00	00	518,369
976_910.las	534,632	153	00	00	534,785
976_912.las	522,370	11,534	2,092	233	536,229
976_914.las	486,764	24,655	8,496	1,158	521,073
976_916.las	496,621	62,278	20,524	2,980	582,403
976_918.las	515,934	116,487	41,238	6,213	679,872
976_920.las	520,111	145,991	59,545	11,491	737,138
976_922.las	515,420	208,389	75,310	12,451	811,570
976_924.las	503,380	252,771	118,802	26,869	901,822
976_926.las	462,135	301,556	142,833	32,308	938,832
976_928.las	487,305	63,186	29,890	7,347	587,728
976_930.las	456,733	62,980	30,061	7,532	557,306
976_932.las	343,580	3,215	1,536	359	348,690
976_934.las	465,103	72,319	16,007	961	554,390
976_936.las	460,354	203,612	44,056	2,570	710,592
976_938.las	489,130	248,596	57,600	3,746	799,072
976_940.las	471,578	211,305	48,014	3,069	733,966
976_942.las	478,367	149,205	37,521	3,009	668,102
976_944.las	500,828	152,557	42,489	3,654	699,528
976_946.las	466,983	156,991	39,403	3,259	666,636
976_948.las	473,706	142,526	38,525	3,417	658,174
976_950.las	483,228	255,160	71,279	6,737	816,404
976_952.las	445,855	184,830	46,555	3,672	680,912
976_954.las	502,526	55,773	12,982	961	572,242

1.1 Report on Multiple Discrete Returns (Tiled Data) - continued

File	First return	Second return	Third return	Other return	Total points
976_956.las	663,082	95,080	21,860	1,476	781,498
976_958.las	727,042	89,342	26,924	2,860	846,168
976_960.las	527,123	251,722	81,111	10,999	870,955
976_962.las	530,621	155,612	57,497	8,912	752,642
976_964.las	513,037	122,703	52,395	10,701	698,836
976_966.las	506,346	9,071	5,368	1,709	522,494
976_968.las	507,152	188,264	82,857	17,648	795,921
976_970.las	504,434	98,288	41,671	7,436	651,829
976_972.las	522,243	25,964	12,500	2,968	563,675
976_974.las	472,573	3,932	1,655	394	478,554
976_976.las	490,436	90	17	02	490,545
976_978.las	484,857	2,127	763	179	487,926
976_980.las	499,529	2,659	889	140	503,217
976_982.las	477,103	5,763	2,039	311	485,216
976_984.las	492,867	8,604	3,327	661	505,459
976_986.las	491,970	121	01	00	492,092
978_908.las	532,837	2,354	359	15	535,565
978_910.las	528,415	1,218	269	18	529,920
978_912.las	501,535	1,332	196	07	503,070
978_914.las	483,091	2,542	511	61	486,205
978_916.las	513,508	642	55	00	514,205
978_918.las	480,911	107,563	38,935	5,807	633,216
978_920.las	489,827	160,380	65,573	13,135	728,915
978_922.las	522,383	216,802	87,449	19,246	845,880
978_924.las	529,780	213,577	86,948	16,924	847,229
978_926.las	528,875	132,696	53,352	10,151	725,074
978_928.las	556,200	82,936	34,755	6,726	680,617
978_930.las	463,754	31,002	10,946	1,871	507,573
978_932.las	321,053	20,167	4,787	333	346,340
978_934.las	436,379	5,144	1,447	135	443,105
978_936.las	466,932	102,601	26,105	1,836	597,474
978_938.las	499,479	180,916	43,122	2,912	726,429
978_940.las	467,924	145,153	33,696	2,240	649,013
978_942.las	457,265	215,647	52,106	3,422	728,440

1.1 Report on Multiple Discrete Returns (Tiled Data) - continued

File	First return	Second return	Third return	Other return	Total points
978_944.las	472,431	116,517	27,697	1,918	618,563
978_946.las	466,719	198,624	53,626	4,353	723,322
978_948.las	491,675	125,883	32,581	2,748	652,887
978_950.las	488,936	175,220	46,917	3,904	714,977
978_952.las	457,642	89,158	22,986	1,766	571,552
978_954.las	497,861	94,610	23,385	1,728	617,584
978_956.las	672,524	355,364	88,480	6,409	1,122,777
978_958.las	732,899	331,868	91,336	8,324	1,164,427
978_960.las	547,161	213,053	72,972	10,533	843,719
978_962.las	514,657	299,562	119,834	21,312	955,365
978_964.las	477,923	255,102	114,302	24,631	871,958
978_966.las	491,897	237,465	114,131	27,523	871,016
978_968.las	490,700	233,221	107,089	22,505	853,515
978_970.las	484,699	16,187	4,264	548	505,698
978_972.las	525,558	53	00	00	525,611
978_974.las	486,506	53,706	28,629	8,471	577,312
978_976.las	473,117	10,903	5,111	1,166	490,297
978_978.las	484,013	3,180	1,437	385	489,015
978_980.las	496,758	347	10	00	497,115
978_982.las	493,228	827	12	00	494,067
978_984.las	517,496	53,620	20,281	3,597	594,994
978_986.las	494,523	61,267	22,129	3,345	581,264
980_908.las	533,065	9,418	3,161	446	546,090
980_910.las	510,348	4,591	1,213	167	516,319
980_912.las	502,415	00	00	00	502,415
980_914.las	514,002	7,962	1,468	203	523,635
980_916.las	501,871	11,347	2,754	492	516,464
980_918.las	525,311	67,568	20,620	2,506	616,005
980_920.las	523,346	46,014	17,719	3,154	590,233
980_922.las	495,806	190,149	81,584	17,705	785,244
980_924.las	489,853	246,081	118,706	29,238	883,878
980_926.las	488,133	245,804	108,095	24,021	866,053
980_928.las	498,852	120,267	54,663	12,335	686,117
980_930.las	457,508	23,930	8,919	1,439	491,796

1.1 Report on Multiple Discrete Returns (Tiled Data) - continued

File	First return	Second return	Third return	Other return	Total points
980_932.las	339,266	27,030	6,585	647	373,528
980_934.las	437,881	36,513	8,548	518	483,460
980_936.las	471,847	204,771	50,236	3,556	730,410
980_938.las	477,061	207,207	52,687	3,697	740,652
980_940.las	487,217	111,243	23,736	1,282	623,478
980_942.las	497,525	146,827	35,724	2,594	682,670
980_944.las	465,489	2,835	583	81	468,988
980_946.las	472,465	109,375	29,611	2,491	613,942
980_948.las	476,791	158,895	39,645	3,097	678,428
980_950.las	468,363	169,586	43,448	3,680	685,077
980_952.las	470,331	215,428	54,156	4,266	744,181
980_954.las	481,885	244,485	65,982	5,094	797,446
980_956.las	645,713	223,596	60,894	5,221	935,424
980_958.las	715,291	246,963	70,561	7,046	1,039,861
980_960.las	568,072	242,515	80,575	10,746	901,908
980_962.las	518,509	115,570	38,523	5,795	678,397
980_964.las	484,932	39,361	14,053	2,339	540,685
980_966.las	491,202	39,588	16,707	3,679	551,176
980_968.las	542,237	34,286	16,232	3,663	596,418
980_970.las	474,888	632	03	00	475,523
980_972.las	461,377	1,783	341	64	463,565
980_974.las	518,816	512	03	00	519,331
980_976.las	497,464	84,376	46,361	12,736	640,937
980_978.las	506,883	31,336	13,564	2,795	554,578
980_980.las	409,052	29,873	8,934	1,688	449,547
980_982.las	479,327	15,723	5,573	785	501,408
980_984.las	518,880	59,313	26,344	5,953	610,490
980_986.las	481,341	69,261	28,568	5,426	584,596
982_908.las	501,895	18,314	5,962	943	527,114
982_910.las	532,243	07	00	00	532,250
982_912.las	508,150	14,720	7,013	1,664	531,547
982_914.las	517,432	25,795	8,025	1,223	552,475
982_916.las	510,376	4,523	1,008	142	516,049
982_918.las	511,043	7,329	2,074	268	520,714

1.1 Report on Multiple Discrete Returns (Tiled Data) - continued

File	First return	Second return	Third return	Other return	Total points
982_920.las	532,274	1,952	566	81	534,873
982_922.las	531,994	162,978	64,322	11,070	770,364
982_924.las	521,642	218,998	89,191	18,626	848,457
982_926.las	540,503	201,469	84,856	17,286	844,114
982_928.las	524,339	78,470	32,001	7,003	641,813
982_930.las	456,560	38,900	16,174	3,786	515,420
982_932.las	322,029	95,197	31,471	6,560	455,257
982_934.las	448,743	165,622	36,542	2,229	653,136
982_936.las	457,167	138,847	33,550	2,445	632,009
982_938.las	479,957	194,132	40,733	2,295	717,117
982_940.las	525,399	189,077	43,671	2,720	760,867
982_942.las	521,233	90,364	20,416	1,227	633,240
982_944.las	465,654	18,521	5,538	612	490,325
982_946.las	471,597	34,939	8,310	688	515,534
982_948.las	488,184	36,756	9,409	808	535,157
982_950.las	473,405	66,731	17,966	1,673	559,775
982_952.las	509,282	117,670	28,542	2,214	657,708
982_954.las	509,122	41,611	6,431	419	557,583
982_956.las	651,700	32,274	5,461	352	689,787
982_958.las	733,576	4,674	335	13	738,598
982_960.las	513,753	36,192	12,770	1,984	564,699
982_962.las	512,633	26,905	7,884	937	548,359
982_964.las	505,104	14,852	6,055	1,071	527,082
982_966.las	471,515	00	00	00	471,515
982_968.las	489,351	105	00	00	489,456
982_970.las	477,581	627	01	00	478,209
982_972.las	514,025	15	00	00	514,040
982_974.las	518,457	42,461	20,966	5,154	587,038
982_976.las	485,605	49,780	25,249	6,916	567,550
982_978.las	510,753	4,108	1,600	298	516,759
982_980.las	484,916	00	00	00	484,916
982_982.las	469,549	7,206	3,026	715	480,496
982_984.las	523,853	101,612	48,146	11,179	684,790
982_986.las	504,631	21,973	8,669	1,450	536,723

1.1 Report on Multiple Discrete Returns (Tiled Data) - continued

File	First return	Second return	Third return	Other return	Total points
984_908.las	525,147	57,952	23,086	3,941	610,126
984_910.las	529,572	18,913	7,520	1,348	557,353
984_912.las	504,443	177,425	72,412	12,706	766,986
984_914.las	506,152	33,445	12,276	2,056	553,929
984_916.las	495,639	1,929	239	10	497,817
984_918.las	476,218	1,176	81	04	477,479
984_920.las	495,953	21,375	7,481	1,150	525,959
984_922.las	505,116	162,896	62,429	11,255	741,696
984_924.las	502,879	138,170	57,067	11,099	709,215
984_926.las	503,330	223,716	101,365	21,904	850,315
984_928.las	551,166	78,872	34,472	7,277	671,787
984_930.las	453,100	192,429	98,866	27,083	771,478
984_932.las	305,793	113,587	43,568	9,724	472,672
984_934.las	457,020	155,685	35,366	2,282	650,353
984_936.las	492,948	83,229	18,108	1,346	595,631
984_938.las	494,647	173,629	37,877	2,476	708,629
984_940.las	467,232	188,081	43,220	2,864	701,397
984_942.las	486,648	151,783	37,211	2,717	678,359
984_944.las	469,808	109,491	28,019	2,308	609,626
984_946.las	501,142	151,540	38,747	3,154	694,583
984_948.las	506,420	25,132	8,544	1,033	541,129
984_950.las	477,217	55	05	00	477,277
984_952.las	477,778	3,597	1,031	124	482,530
984_954.las	492,912	15,007	1,988	135	510,042
984_956.las	663,035	9,840	858	39	673,772
984_958.las	731,505	660	67	05	732,237
984_960.las	539,425	9,364	4,039	779	553,607
984_962.las	528,618	54,052	20,363	2,995	606,028
984_964.las	514,099	114	02	00	514,215
984_966.las	487,936	7,177	3,555	926	499,594
984_968.las	513,315	13,002	6,419	1,772	534,508
984_970.las	485,775	49,926	21,114	3,857	560,672
984_972.las	471,168	64,996	25,694	4,606	566,464
984_974.las	521,772	3,269	1,053	146	526,240

1.1 Report on Multiple Discrete Returns (Tiled Data) - continued

File	First return	Second return	Third return	Other return	Total points
984_976.las	503,742	47,202	21,538	5,124	577,606
984_978.las	488,995	128	13	00	489,136
984_980.las	516,943	9,443	4,772	1,176	532,334
984_982.las	462,112	101,838	50,751	12,278	626,979
984_984.las	515,988	54,144	27,995	7,162	605,289
984_986.las	519,976	30,207	12,546	2,322	565,051
986_908.las	533,335	94,199	35,520	5,822	668,876
986_910.las	506,364	81,903	30,953	4,933	624,153
986_912.las	502,146	189,031	74,006	12,490	777,673
986_914.las	514,237	63,774	23,419	3,459	604,889
986_916.las	513,653	20,838	6,515	732	541,738
986_918.las	513,683	1,693	271	15	515,662
986_920.las	524,509	1,894	414	33	526,850
986_922.las	521,481	64,579	24,672	4,557	615,289
986_924.las	528,531	285,093	124,829	27,938	966,391
986_926.las	514,126	275,052	131,101	31,651	951,930
986_928.las	518,046	352,646	184,381	51,131	1,106,204
986_930.las	437,120	240,518	140,377	47,072	865,087
986_932.las	344,893	126,978	41,909	7,795	521,575
986_934.las	499,603	215,783	58,024	4,727	778,137
986_936.las	475,661	90,670	20,887	1,518	588,736
986_938.las	456,812	125,887	28,539	1,803	613,041
986_940.las	519,412	134,284	28,584	1,618	683,898
986_942.las	498,060	54,465	12,473	808	565,806
986_944.las	435,112	68,033	16,255	1,261	520,661
986_946.las	493,408	94,671	21,614	1,471	611,164
986_948.las	496,561	54,417	13,509	1,199	565,686
986_950.las	488,874	53,739	15,958	1,514	560,085
986_952.las	451,578	25,150	7,168	641	484,537
986_954.las	425,983	11,743	1,495	92	439,313
986_956.las	665,031	9,443	552	37	675,063
986_958.las	767,724	2,634	329	10	770,697
986_960.las	527,430	11,841	3,406	375	543,052
986_962.las	526,025	35,239	9,011	1,017	571,292

1.1 Report on Multiple Discrete Returns (Tiled Data) - continued

File	First return	Second return	Third return	Other return	Total points
986_964.las	533,296	1,980	757	118	536,151
986_966.las	497,983	15,461	6,507	1,170	521,121
986_968.las	502,402	11,390	4,630	805	519,227
986_970.las	465,843	142,140	65,196	13,893	687,072
986_972.las	495,625	39,158	18,462	4,063	557,308
986_974.las	543,618	33,011	14,603	2,961	594,193
986_976.las	522,343	59,504	28,739	6,929	617,515
986_978.las	467,795	612	80	06	468,493
986_980.las	506,156	53,146	25,904	7,212	592,418
986_982.las	496,573	17,745	7,702	1,538	523,558
986_984.las	508,439	36,354	18,669	5,610	569,072
986_986.las	488,063	66,596	29,125	6,054	589,838
988_908.las	540,251	726	253	25	541,255
988_910.las	518,797	33,585	12,143	1,931	566,456
988_912.las	483,767	128,218	48,277	7,541	667,803
988_914.las	506,354	143,428	48,839	6,974	705,595
988_916.las	526,597	290,244	94,578	11,996	923,415
988_918.las	511,759	38,498	12,682	1,873	564,812
988_920.las	528,230	7,072	2,440	398	538,140
988_922.las	540,005	66,464	27,115	5,175	638,759
988_924.las	541,987	195,392	88,124	19,645	845,148
988_926.las	522,214	133,656	60,717	14,450	731,037
988_928.las	529,050	226,449	114,210	32,362	902,071
988_930.las	445,962	243,294	139,337	44,823	873,416
988_932.las	349,140	113,430	47,989	12,062	522,621
988_934.las	504,644	99,562	21,932	1,330	627,468
988_936.las	475,573	87,320	22,756	1,688	587,337
988_938.las	479,381	188,429	46,112	3,209	717,131
988_940.las	483,647	96,128	20,868	1,318	601,961
988_942.las	441,350	161,463	36,797	2,429	642,039
988_944.las	437,952	143,975	38,563	3,206	623,696
988_946.las	487,125	50,485	12,841	1,005	551,456
988_948.las	491,299	21,191	6,111	565	519,166
988_950.las	502,774	28,627	10,679	1,288	543,368

1.1 Report on Multiple Discrete Returns (Tiled Data) - continued

File	First return	Second return	Third return	Other return	Total points
988_952.las	472,221	7,343	2,810	395	482,769
988_954.las	464,035	2,476	361	28	466,900
988_956.las	671,739	6,332	339	09	678,419
988_958.las	775,109	46	00	00	775,155
988_960.las	549,643	00	00	00	549,643
988_962.las	522,069	53,116	19,548	3,048	597,781
988_964.las	520,792	114,594	43,133	7,013	685,532
988_966.las	519,456	116,183	50,988	11,728	698,355
988_968.las	519,228	63,181	33,621	9,065	625,095
988_970.las	471,184	39,585	19,910	5,239	535,918
988_972.las	466,941	12,460	6,707	1,743	487,851
988_974.las	512,168	3,152	1,087	162	516,569
988_976.las	546,947	10	00	00	546,957
988_978.las	475,756	1,661	531	63	478,011
988_980.las	514,981	37,084	19,199	5,543	576,807
988_982.las	506,310	78,143	40,430	11,599	636,482
988_984.las	513,978	36,139	16,752	3,797	570,666
988_986.las	501,119	45,765	15,163	2,284	564,331
990_908.las	546,103	174,690	62,207	8,950	791,950
990_910.las	529,663	129,097	43,015	5,140	706,915
990_912.las	507,181	6,933	2,629	372	517,115
990_914.las	510,203	167,223	63,286	9,861	750,573
990_916.las	498,655	259,068	96,758	15,767	870,248
990_918.las	518,286	146,462	51,330	8,085	724,163
990_920.las	502,766	117,392	41,317	6,367	667,842
990_922.las	521,623	46,265	20,302	4,058	592,248
990_924.las	537,036	316,158	142,940	29,740	1,025,874
990_926.las	525,325	167,360	79,719	18,317	790,721
990_928.las	519,882	168,787	84,269	23,113	796,051
990_930.las	450,053	173,578	93,188	26,434	743,253
990_932.las	345,692	115,458	45,129	9,927	516,206
990_934.las	506,964	123,676	28,850	1,807	661,297
990_936.las	464,862	14,491	3,482	243	483,078
990_938.las	502,064	27,656	6,626	513	536,859

1.1 Report on Multiple Discrete Returns (Tiled Data) - continued

File	First return	Second return	Third return	Other return	Total points
990_940.las	493,244	199,718	45,136	3,016	741,114
990_942.las	447,143	134,867	33,139	2,837	617,986
990_944.las	477,684	211,082	58,046	4,982	751,794
990_946.las	485,560	213,294	49,306	3,235	751,395
990_948.las	466,836	60,248	14,875	1,045	543,004
990_950.las	503,733	7,979	3,240	435	515,387
990_952.las	501,689	12,726	4,111	491	519,017
990_954.las	511,628	7,284	1,502	131	520,545
990_956.las	644,827	1,397	102	12	646,338
990_958.las	741,647	7,738	2,805	343	752,533
990_960.las	546,051	7,206	2,488	317	556,062
990_962.las	515,000	38,811	13,328	2,023	569,162
990_964.las	525,586	72,013	28,398	4,897	630,894
990_966.las	550,735	10,579	5,010	1,263	567,587
990_968.las	530,238	111,981	58,034	14,953	715,206
990_970.las	469,449	95,187	48,171	12,556	625,363
990_972.las	450,023	268	97	10	450,398
990_974.las	511,990	07	00	00	511,997
990_976.las	501,657	04	00	00	501,661
990_978.las	422,022	31,861	15,631	4,185	473,699
990_980.las	501,629	86,650	45,984	14,862	649,125
990_982.las	507,142	2,017	780	122	510,061
990_984.las	499,256	00	00	00	499,256
990_986.las	480,939	1,132	318	41	482,430
992_908.las	534,278	232,787	88,751	16,079	871,895
992_910.las	539,735	255,191	89,791	13,956	898,673
992_912.las	514,991	82,964	33,000	5,911	636,866
992_914.las	524,007	19,286	6,129	881	550,303
992_916.las	506,222	204,298	75,681	11,814	798,015
992_918.las	497,757	138,114	45,993	6,438	688,302
992_920.las	512,806	61,491	17,876	2,370	594,543
992_922.las	533,808	93,520	39,021	8,002	674,351
992_924.las	521,070	200,337	92,398	20,532	834,337
992_926.las	494,279	185,418	82,464	19,216	781,377

1.1 Report on Multiple Discrete Returns (Tiled Data) - continued

File	First return	Second return	Third return	Other return	Total points
992_928.las	532,507	296,728	157,421	43,506	1,030,162
992_930.las	465,836	201,393	110,848	34,153	812,230
992_932.las	343,116	01	00	00	343,117
992_934.las	483,227	2,514	484	18	486,243
992_936.las	442,706	161	01	00	442,868
992_938.las	501,286	3,564	1,181	150	506,181
992_940.las	530,263	74,029	18,008	1,217	623,517
992_942.las	463,210	153,964	37,499	2,929	657,602
992_944.las	465,432	61,221	16,645	1,728	545,026
992_946.las	492,827	132,571	35,022	2,768	663,188
992_948.las	484,394	62,788	17,024	1,443	565,649
992_950.las	488,747	19,401	5,460	501	514,109
992_952.las	469,732	2,186	471	29	472,418
992_954.las	494,374	65,830	18,419	1,605	580,228
992_956.las	670,975	6,696	1,486	108	679,265
992_958.las	759,245	61,207	15,743	1,319	837,514
992_960.las	528,863	116,026	27,648	3,000	675,537
992_962.las	494,561	104,795	31,418	4,036	634,810
992_964.las	523,501	5,575	1,873	269	531,218
992_966.las	537,627	12,225	5,659	1,236	556,747
992_968.las	482,654	1,650	614	129	485,047
992_970.las	490,994	18,555	8,578	1,959	520,086
992_972.las	516,157	5,903	2,862	721	525,643
992_974.las	456,630	1,884	579	52	459,145
992_976.las	474,964	7,032	1,967	228	484,191
992_978.las	443,697	10,118	3,981	756	458,552
992_980.las	537,860	76,712	36,947	10,437	661,956
992_982.las	517,747	31,799	15,906	3,773	569,225
992_984.las	496,265	76,300	39,028	9,768	621,361
992_986.las	466,635	55,143	20,251	3,148	545,177
992_988.las	508,061	126,068	36,032	4,107	674,268
994_908.las	543,383	126,209	43,728	6,474	719,794
994_910.las	527,738	236,666	92,785	16,471	873,660
994_912.las	488,880	165,200	64,469	11,795	730,344

1.1 Report on Multiple Discrete Returns (Tiled Data) - continued

File	First return	Second return	Third return	Other return	Total points
994_914.las	513,050	120,817	48,648	8,566	691,081
994_916.las	512,676	101,703	35,331	5,007	654,717
994_918.las	513,002	204,285	72,785	11,312	801,384
994_920.las	537,398	150,025	52,602	7,983	748,008
994_922.las	518,932	186,428	74,229	13,959	793,548
994_924.las	498,894	103,678	45,077	9,937	657,586
994_926.las	527,742	202,761	87,258	18,001	835,762
994_928.las	530,091	93,472	46,628	11,546	681,737
994_930.las	434,414	128,594	70,104	19,975	653,087
994_932.las	339,406	50	02	00	339,458
994_934.las	470,484	149	19	01	470,653
994_936.las	437,380	21,173	5,731	486	464,770
994_938.las	469,382	16,059	3,850	288	489,579
994_940.las	497,693	76	04	00	497,773
994_942.las	447,812	14,764	3,758	322	466,656
994_944.las	454,984	154,171	43,442	3,639	656,236
994_946.las	499,660	166,834	44,213	3,637	714,344
994_948.las	482,961	120,840	30,375	2,384	636,560
994_950.las	486,508	249	95	09	486,861
994_952.las	473,615	13,177	3,032	180	490,004
994_954.las	490,987	8,277	1,849	129	501,242
994_956.las	661,127	25,686	6,408	404	693,625
994_958.las	776,881	52,082	13,949	1,362	844,274
994_960.las	538,803	42,580	12,847	1,763	595,993
994_962.las	505,027	17,778	6,154	846	529,805
994_964.las	522,293	46,108	21,296	5,604	595,301
994_966.las	532,348	40,309	19,319	4,696	596,672
994_968.las	503,512	05	00	00	503,517
994_970.las	489,548	104	00	00	489,652
994_972.las	492,730	07	00	00	492,737
994_974.las	460,987	1,683	644	91	463,405
994_976.las	463,424	1,546	213	13	465,196
994_978.las	489,234	14,182	6,983	1,686	512,085
994_980.las	522,627	123,743	65,487	20,518	732,375

1.1 Report on Multiple Discrete Returns (Tiled Data) - continued

File	First return	Second return	Third return	Other return	Total points
994_982.las	511,101	159,438	84,822	23,274	778,635
994_984.las	511,616	61,934	27,200	5,353	606,103
994_986.las	499,828	77,902	32,802	6,587	617,119
994_988.las	512,892	77,482	23,969	2,873	617,216
996_908.las	513,434	138,896	47,929	6,801	707,060
996_910.las	522,607	234,840	87,870	14,892	860,209
996_912.las	507,270	259,792	113,728	23,488	904,278
996_914.las	505,632	172,139	65,774	11,387	754,932
996_916.las	503,264	147,784	50,581	7,058	708,687
996_918.las	506,154	180,827	74,144	14,178	775,303
996_920.las	493,221	159,013	58,823	9,621	720,678
996_922.las	523,414	195,586	87,687	20,744	827,431
996_924.las	527,773	158,412	72,083	14,733	773,001
996_926.las	492,606	217,842	99,099	21,086	830,633
996_928.las	562,108	231,087	107,311	24,133	924,639
996_930.las	461,318	49,549	24,213	5,679	540,759
996_932.las	347,236	15,440	4,083	377	367,136
996_934.las	447,203	15,005	3,536	251	465,995
996_936.las	449,718	103,214	24,049	1,596	578,577
996_938.las	456,585	38,187	8,286	601	503,659
996_940.las	487,476	1,847	498	53	489,874
996_942.las	426,965	6,444	1,497	127	435,033
996_944.las	496,974	177,010	48,058	3,744	725,786
996_946.las	478,238	209,055	61,299	6,109	754,701
996_948.las	513,709	119,517	32,809	3,364	669,399
996_950.las	489,506	71,135	19,206	1,778	581,625
996_952.las	448,743	65,958	15,543	1,179	531,423
996_954.las	470,009	39,738	11,828	1,091	522,666
996_956.las	534,605	150,163	36,541	2,885	724,194
996_958.las	794,357	366,774	104,639	9,822	1,275,592
996_960.las	582,802	68,215	21,318	2,684	675,019
996_962.las	507,007	92	00	00	507,099
996_964.las	520,790	3,219	1,364	336	525,709
996_966.las	526,099	4,555	2,192	583	533,429

1.1 Report on Multiple Discrete Returns (Tiled Data) - continued

File	First return	Second return	Third return	Other return	Total points
996_968.las	516,864	00	00	00	516,864
996_970.las	478,421	719	58	00	479,198
996_972.las	479,284	995	306	32	480,617
996_974.las	486,039	2,471	491	73	489,074
996_976.las	484,411	4,061	1,863	414	490,749
996_978.las	493,410	14,409	5,373	1,233	514,425
996_980.las	508,139	133,940	63,144	16,799	722,022
996_982.las	496,327	77,487	35,851	9,361	619,026
996_984.las	497,659	55,634	23,628	5,883	582,804
996_986.las	504,636	107,600	44,167	8,038	664,441
996_988.las	501,825	164,677	56,049	7,744	730,295
998_908.las	515,654	76,154	21,995	2,773	616,576
998_910.las	509,732	101,522	34,185	5,068	650,507
998_912.las	499,206	40,428	17,024	3,182	559,840
998_914.las	510,374	178,906	82,255	18,040	789,575
998_916.las	490,250	79,631	34,720	7,243	611,844
998_918.las	496,100	171,459	71,934	14,037	753,530
998_920.las	480,671	157,680	65,406	12,993	716,750
998_922.las	470,268	219,465	103,701	24,392	817,826
998_924.las	512,442	184,801	82,242	17,559	797,044
998_926.las	519,730	346,004	159,814	36,806	1,062,354
998_928.las	550,492	255,678	123,498	29,900	959,568
998_930.las	442,658	316,413	180,787	55,973	995,831
998_932.las	323,155	157,722	60,306	13,201	554,384
998_934.las	420,432	131,930	31,541	2,138	586,041
998_936.las	493,601	13,898	3,718	324	511,541
998_938.las	486,539	12,644	3,340	247	502,770
998_940.las	466,016	7,350	1,753	144	475,263
998_942.las	453,883	5,108	1,045	71	460,107
998_944.las	504,956	71,554	17,019	1,217	594,746
998_946.las	487,381	185,219	48,485	3,990	725,075
998_948.las	502,574	136,482	36,583	3,439	679,078
998_950.las	469,473	152,977	44,080	4,283	670,813
998_952.las	413,382	32,836	10,193	997	457,408

1.1 Report on Multiple Discrete Returns (Tiled Data) - continued


File	First return	Second return	Third return	Other return	Total points
998_954.las	485,298	40,567	11,170	1,141	538,176
998_956.las	639,810	18,580	5,061	556	664,007
998_958.las	753,818	1,415	174	09	755,416
998_960.las	550,913	25,925	8,120	1,168	586,126
998_962.las	492,971	10,144	3,501	537	507,153
998_964.las	541,193	109	37	04	541,343
998_966.las	523,592	6,997	3,910	1,213	535,712
998_968.las	499,950	1,045	286	44	501,325
998_970.las	499,736	416	146	41	500,339
998_972.las	490,973	830	290	62	492,155
998_974.las	494,586	3,158	600	66	498,410
998_976.las	487,477	113,530	58,835	17,820	677,662
998_978.las	477,584	194,083	85,368	21,803	778,838
998_980.las	498,339	155,964	68,221	15,924	738,448
998_982.las	515,029	168,919	74,756	18,153	776,857
998_984.las	520,988	72,716	24,799	4,778	623,281
998_986.las	491,655	32,031	10,648	1,397	535,731
998_988.las	480,200	83,476	20,302	1,433	585,411
Total	1,370,319,787	181,038,812	65,950,728	12,042,770	1,629,352,097

1.1 Report on Multiple Discrete Returns (Tiled Data) - All Returns

The purpose of this section is to show a graphic of LiDAR tiled data points colored by all returns. Blank tiles can indicate a collection or processing problem dealing with LiDAR return attribute information.

[Data Source - E:\Cumberland County IDOT District 7 Final Derivatives 2nd Delivery\las](#)

[Result Path - E:\Cumberland County IDOT District 7 Final Derivatives 2nd Delivery\QAQC\1 1\ColorByReturns Classified.jpg](#)




1.1 Report on Multiple Discrete Returns (Tiled Data) - First Returns

The purpose of this section is to show a graphic of LiDAR tiled data points colored by first returns. Blank tiles can indicate a collection or processing problem dealing with LiDAR return attribute information.

[Data Source - E:\Cumberland County IDOT District 7 Final Derivatives 2nd Delivery\las](#)

[Result Path - E:\Cumberland County IDOT District 7 Final Derivatives 2nd Delivery\QAQC\1_1\ColorByReturns Classified_FirstReturns.jpg](#)




1.1 Report on Multiple Discrete Returns (Tiled Data) - Second Returns

The purpose of this section is to show a graphic of LiDAR tiled data points colored by second returns. Blank tiles can indicate a collection or processing problem dealing with LiDAR return attribute information.

[Data Source - E:\Cumberland County IDOT District 7 Final Derivatives 2nd Delivery\las](#)

[Result Path - E:\Cumberland County IDOT District 7 Final Derivatives 2nd Delivery\QAQC\1_1\ColorByReturns Classified_SecondReturns.jpg](#)




1.1 Report on Multiple Discrete Returns (Tiled Data) - Third Returns

The purpose of this section is to show a graphic of LiDAR tiled data points colored by third returns. Blank tiles can indicate a collection or processing problem dealing with LiDAR return attribute information.

[Data Source - E:\Cumberland County IDOT District 7 Final Derivatives 2nd Delivery\las](#)

[Result Path - E:\Cumberland County IDOT District 7 Final Derivatives 2nd Delivery\QAQC\1_1\ColorByReturns Classified_ThirdReturns.jpg](#)

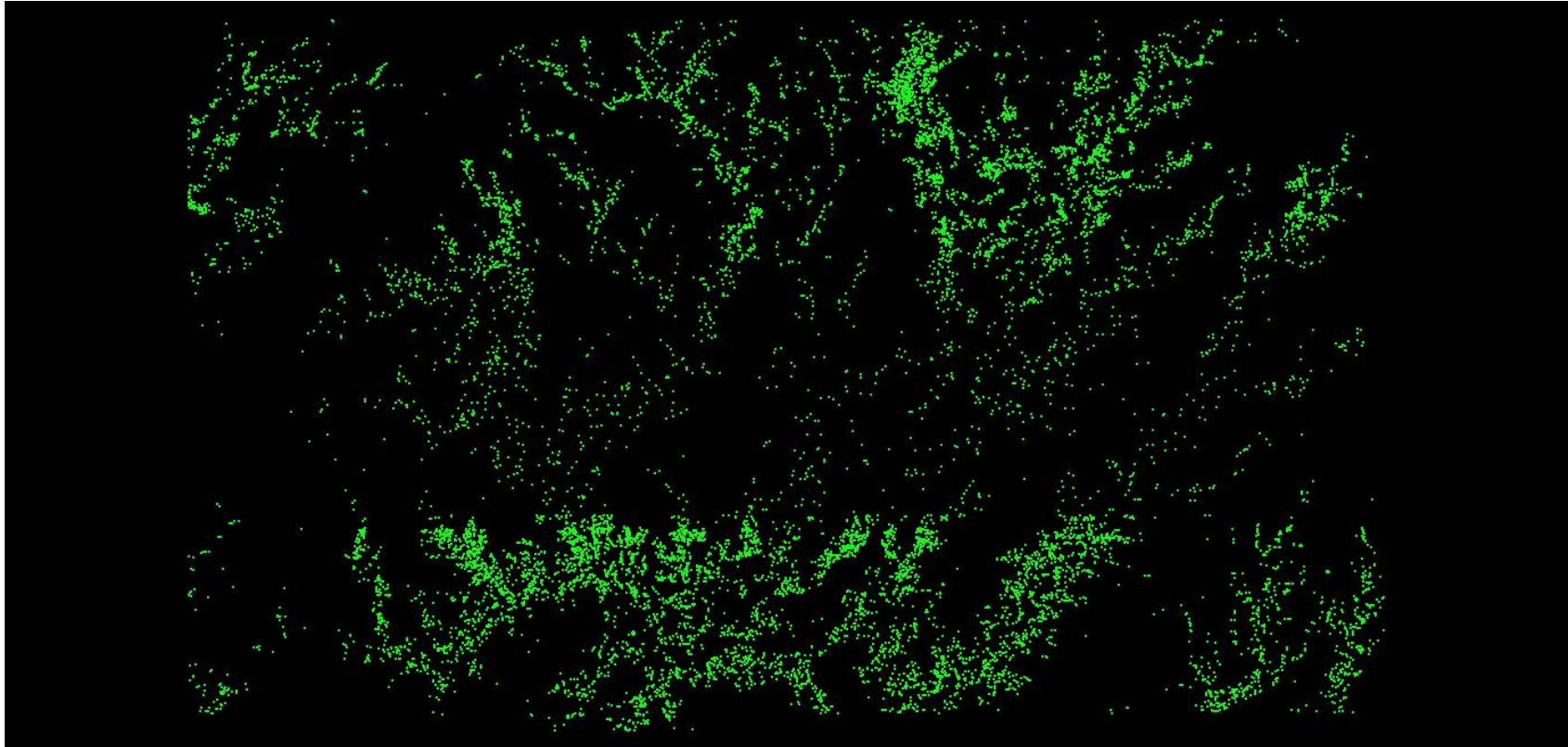


1.1 Report on Multiple Discrete Returns (Tiled Data) - Other Returns

The purpose of this section is to show a graphic of LiDAR tiled data points colored by fourth or other returns. Blank tiles can indicate a collection or processing problem dealing with LiDAR return attribute information.

[Data Source - E:\Cumberland County IDOT District 7 Final Derivatives 2nd Delivery\las](#)

[Result Path - E:\Cumberland County IDOT District 7 Final Derivatives 2nd Delivery\QAQC\1_1\ColorByReturns Classified_OtherReturns.jpg](#)



1.2 Report on Intensity Values (Tiled Data)

The purpose of this section is to report on the presence and quantities of LiDAR intensity in the LAS tiled data. It is important to understand that 8-bit intensity LiDAR systems have a valid intensity range from 0-255, and 12-bit intensity LiDAR systems have a valid intensity range from 0-4095.

[Classified Files - E:\Cumberland County IDOT District 7 Final Derivatives 2nd Delivery\las](#)

File	Minimum	Maximum	Mean	Median	Mode
1000_908.las	01	122	28	31	31
1000_910.las	01	71	35	36	35
1000_912.las	01	81	27	32	03
1000_914.las	01	340	20	18	03
1000_916.las	01	720	25	31	33
1000_918.las	01	920	20	22	02
1000_920.las	01	65	28	34	37
1000_922.las	01	3,240	28	34	03
1000_924.las	01	460	30	37	03
1000_926.las	01	500	27	32	03
1000_928.las	01	171	38	41	42
1000_930.las	01	700	28	30	04
1000_932.las	01	95	30	27	23
1000_934.las	01	260	25	25	23
1000_936.las	01	65	25	25	24
1000_938.las	03	50	26	26	26
1000_940.las	01	50	27	27	25
1000_942.las	01	55	27	27	27
1000_944.las	01	50	26	26	26
1000_946.las	01	53	25	26	25
1000_948.las	01	900	18	21	02
1000_950.las	01	600	21	24	02
1000_952.las	01	1,160	18	21	02
1000_954.las	01	5,100	18	20	02
1000_956.las	01	900	22	26	02
1000_958.las	01	400	25	28	29
1000_960.las	01	86	26	29	30
1000_962.las	01	71	33	34	33
1000_964.las	01	580	39	39	38

1.2 Report on Intensity (Tiled Data) - continued

File	Minimum	Maximum	Mean	Median	Mode
1000_966.las	01	83	43	43	35
1000_968.las	01	80	40	41	39
1000_970.las	01	1,300	39	41	41
1000_972.las	01	174	44	48	49
1000_974.las	01	5,100	42	43	41
1000_976.las	01	680	40	45	04
1000_978.las	01	98	42	45	03
1000_980.las	01	119	46	49	61
1000_982.las	01	99	39	47	03
1000_984.las	01	146	29	31	03
1000_986.las	01	840	34	39	48
1000_988.las	01	4,760	24	28	02
1002_908.las	01	63	32	33	33
1002_910.las	01	200	33	33	34
1002_912.las	01	71	32	36	38
1002_914.las	01	68	19	17	02
1002_916.las	01	680	24	30	03
1002_918.las	01	660	23	28	02
1002_920.las	01	220	23	29	02
1002_922.las	01	1,060	30	35	03
1002_924.las	01	2,000	30	35	03
1002_926.las	01	1,160	25	27	03
1002_928.las	01	960	31	38	03
1002_930.las	01	118	48	48	47
1002_932.las	01	100	27	25	02
1002_934.las	01	2,740	22	25	28
1002_936.las	01	78	26	26	25
1002_938.las	01	1,000	26	26	26
1002_940.las	01	201	27	27	27
1002_942.las	01	51	26	27	27
1002_944.las	01	49	25	26	25
1002_946.las	01	53	27	27	27
1002_948.las	01	5,100	23	26	27

1.2 Report on Intensity (Tiled Data) - continued

File	Minimum	Maximum	Mean	Median	Mode
1002_950.las	01	220	26	27	27
1002_952.las	01	240	21	24	23
1002_954.las	01	3,160	21	24	02
1002_956.las	01	5,100	24	28	31
1002_958.las	01	1,960	21	25	02
1002_960.las	01	113	20	24	02
1002_962.las	01	720	31	32	30
1002_964.las	01	1,540	31	37	41
1002_966.las	01	260	43	44	36
1002_968.las	01	169	40	43	43
1002_970.las	01	115	37	41	43
1002_972.las	01	100	35	40	04
1002_974.las	01	3,100	36	40	03
1002_976.las	01	113	43	51	04
1002_978.las	01	103	47	47	40
1002_980.las	01	1,180	46	49	55
1002_982.las	01	660	47	53	03
1002_984.las	01	140	39	44	48
1002_986.las	01	1,140	35	39	48
1002_988.las	01	5,100	26	28	02
1004_908.las	01	61	29	30	30
1004_910.las	01	110	32	32	30
1004_912.las	01	720	30	35	38
1004_914.las	01	109	20	22	02
1004_916.las	01	94	18	15	02
1004_918.las	01	580	22	26	02
1004_920.las	01	1,060	32	36	38
1004_922.las	01	2,240	36	38	39
1004_924.las	01	5,100	28	34	03
1004_926.las	01	2,780	32	38	41
1004_928.las	01	1,180	33	39	03
1004_930.las	01	193	40	43	43
1004_932.las	01	84	19	19	02

1.2 Report on Intensity (Tiled Data) - continued

File	Minimum	Maximum	Mean	Median	Mode
1004_934.las	01	126	19	23	02
1004_936.las	01	193	25	26	26
1004_938.las	01	86	25	25	23
1004_940.las	01	56	29	29	29
1004_942.las	01	5,100	26	28	29
1004_944.las	01	53	27	27	23
1004_946.las	04	54	22	22	20
1004_948.las	01	5,100	23	24	21
1004_950.las	01	60	25	25	23
1004_952.las	01	50	26	27	27
1004_954.las	01	53	25	26	27
1004_956.las	01	53	26	27	27
1004_958.las	01	5,100	19	23	02
1004_960.las	01	192	18	21	02
1004_962.las	01	520	17	14	03
1004_964.las	01	1,140	22	20	03
1004_966.las	01	1,040	34	39	04
1004_968.las	01	193	38	42	43
1004_970.las	01	920	27	29	03
1004_972.las	01	94	35	40	03
1004_974.las	01	200	46	48	48
1004_976.las	01	109	56	57	59
1004_978.las	01	440	42	45	46
1004_980.las	01	204	47	49	39
1004_982.las	01	115	52	55	55
1004_984.las	01	99	43	44	43
1004_986.las	01	177	32	33	33
1004_988.las	01	5,100	23	25	02
1006_910.las	01	90	34	34	34
1006_912.las	01	169	26	31	03
1006_914.las	01	540	17	11	02
1006_916.las	01	580	18	20	03
1006_918.las	01	140	19	22	02

1.2 Report on Intensity (Tiled Data) - continued

File	Minimum	Maximum	Mean	Median	Mode
1006_920.las	01	1,480	25	32	02
1006_922.las	01	5,100	34	41	44
1006_924.las	01	5,100	33	39	03
1006_926.las	01	2,620	38	42	43
1006_928.las	01	660	20	11	03
1006_930.las	01	520	25	26	03
1006_932.las	01	188	18	17	02
1006_934.las	01	240	15	17	02
1006_936.las	01	79	20	24	27
1006_938.las	01	66	25	26	23
1006_940.las	01	181	26	27	27
1006_942.las	01	203	24	26	26
1006_944.las	01	780	28	29	30
1006_946.las	01	55	28	28	27
1006_948.las	01	1,680	22	23	23
1006_950.las	01	86	24	24	23
1006_952.las	01	168	24	24	23
1006_954.las	01	101	25	25	21
1006_956.las	01	52	24	24	23
1006_958.las	01	75	23	24	25
1006_960.las	01	52	27	28	28
1006_962.las	01	1,000	22	27	03
1006_964.las	01	640	32	36	35
1006_966.las	01	720	26	24	03
1006_968.las	01	440	29	33	04
1006_970.las	01	700	36	42	43
1006_972.las	01	260	38	45	03
1006_974.las	01	320	49	56	55
1006_976.las	01	183	45	55	04
1006_978.las	01	183	35	40	03
1006_980.las	01	107	33	38	03
1006_982.las	01	180	46	52	55
1006_984.las	01	95	48	48	48

1.2 Report on Intensity (Tiled Data) - continued

File	Minimum	Maximum	Mean	Median	Mode
1006_986.las	01	720	37	37	33
1006_988.las	01	217	29	28	27
1008_910.las	01	73	34	35	35
1008_912.las	01	820	30	34	34
1008_914.las	01	1,160	21	24	02
1008_916.las	01	760	22	28	02
1008_918.las	01	153	26	33	36
1008_920.las	01	1,160	23	26	02
1008_922.las	01	1,520	37	42	47
1008_924.las	01	860	35	39	43
1008_926.las	01	1,700	29	34	03
1008_928.las	01	2,220	33	37	03
1008_930.las	01	1,060	48	51	47
1008_932.las	01	880	24	26	02
1008_934.las	01	260	22	26	29
1008_936.las	01	240	23	27	29
1008_938.las	01	77	23	27	29
1008_940.las	01	84	23	26	27
1008_942.las	01	780	22	24	23
1008_944.las	01	2,380	24	24	23
1008_946.las	01	3,500	24	25	27
1008_948.las	01	4,400	20	20	02
1008_950.las	01	4,600	22	23	23
1008_952.las	01	260	26	27	27
1008_954.las	01	122	23	24	23
1008_956.las	01	260	22	22	23
1008_958.las	01	86	23	24	23
1008_960.las	01	57	26	27	27
1008_962.las	01	87	30	30	30
1008_964.las	01	340	36	37	36
1008_966.las	01	260	42	43	38
1008_968.las	01	5,100	42	43	43
1008_970.las	01	180	42	43	43

1.2 Report on Intensity (Tiled Data) - continued

File	Minimum	Maximum	Mean	Median	Mode
1008_972.las	01	880	42	48	51
1008_974.las	01	5,100	49	53	55
1008_976.las	01	142	43	48	48
1008_978.las	01	700	44	47	43
1008_980.las	01	1,780	50	53	59
1008_982.las	01	144	52	54	55
1008_984.las	01	5,100	36	40	48
1008_986.las	01	3,660	36	37	36
1008_988.las	01	640	33	34	34
1010_910.las	01	660	33	34	33
1010_912.las	01	71	27	31	02
1010_914.las	01	740	19	14	02
1010_916.las	01	66	28	32	36
1010_918.las	01	65	34	37	39
1010_920.las	01	91	29	33	03
1010_922.las	01	72	30	36	03
1010_924.las	01	1,560	24	25	03
1010_926.las	01	3,760	30	35	03
1010_928.las	01	2,360	31	37	03
1010_930.las	01	1,540	33	39	04
1010_932.las	01	90	27	29	29
1010_934.las	01	620	21	24	27
1010_936.las	01	320	19	23	02
1010_938.las	01	440	22	25	26
1010_940.las	01	63	25	26	25
1010_942.las	01	3,260	26	26	23
1010_944.las	01	220	24	26	25
1010_946.las	01	800	24	24	23
1010_948.las	01	5,100	21	21	02
1010_950.las	01	2,780	22	24	26
1010_952.las	01	1,060	22	25	27
1010_954.las	01	63	24	24	23
1010_956.las	01	101	22	22	22

1.2 Report on Intensity (Tiled Data) - continued

File	Minimum	Maximum	Mean	Median	Mode
1010_958.las	01	122	22	23	23
1010_960.las	01	199	22	24	25
1010_962.las	01	320	28	30	32
1010_964.las	01	76	38	37	36
1010_966.las	01	380	48	48	39
1010_968.las	01	160	42	45	47
1010_970.las	01	82	39	40	39
1010_972.las	10	89	46	46	47
1010_974.las	01	118	50	51	50
1010_976.las	01	100	44	56	04
1010_978.las	01	96	42	45	43
1010_980.las	01	660	46	48	48
1010_982.las	01	98	48	53	57
1010_984.las	01	560	42	47	50
1010_986.las	01	2,400	39	41	43
1010_988.las	01	62	33	34	33
1012_910.las	01	5,100	31	34	33
1012_912.las	01	121	22	24	02
1012_914.las	01	2,140	18	14	03
1012_916.las	01	131	22	26	03
1012_918.las	01	61	36	37	37
1012_920.las	01	61	31	33	34
1012_922.las	01	93	38	42	43
1012_924.las	01	200	25	28	03
1012_926.las	01	420	39	42	47
1012_928.las	01	1,300	42	43	39
1012_930.las	01	1,920	39	42	43
1012_932.las	01	82	20	22	02
1012_934.las	01	800	21	24	26
1012_936.las	01	620	17	21	02
1012_938.las	01	2,220	17	20	02
1012_940.las	01	202	21	25	02
1012_942.las	01	5,080	23	26	02

1.2 Report on Intensity (Tiled Data) - continued

File	Minimum	Maximum	Mean	Median	Mode
1012_944.las	01	580	20	24	02
1012_946.las	01	5,100	23	25	24
1012_948.las	01	5,100	22	24	24
1012_950.las	01	1,740	22	24	24
1012_952.las	01	2,540	21	24	27
1012_954.las	01	56	22	24	23
1012_956.las	01	1,720	19	22	23
1012_958.las	01	190	20	22	23
1012_960.las	01	5,100	20	23	03
1012_962.las	01	600	27	30	33
1012_964.las	01	188	28	31	03
1012_966.las	01	220	50	51	57
1012_968.las	01	840	38	41	39
1012_970.las	01	580	38	43	44
1012_972.las	01	86	50	51	52
1012_974.las	01	480	51	51	48
1012_976.las	01	96	48	50	48
1012_978.las	01	163	46	46	39
1012_980.las	01	280	50	52	59
1012_982.las	01	105	45	52	59
1012_984.las	01	87	41	41	29
1012_986.las	01	93	35	39	43
1012_988.las	01	5,100	25	27	25
1014_910.las	01	540	19	18	02
1014_912.las	01	1,440	26	31	03
1014_914.las	01	580	33	35	36
1014_916.las	01	160	24	28	03
1014_918.las	01	60	30	33	36
1014_920.las	01	80	31	33	34
1014_922.las	01	98	37	38	39
1014_924.las	01	260	30	37	03
1014_926.las	01	300	23	22	03
1014_928.las	01	440	38	43	43

1.2 Report on Intensity (Tiled Data) - continued

File	Minimum	Maximum	Mean	Median	Mode
1014_930.las	01	2,360	42	42	42
1014_932.las	01	1,160	24	24	02
1014_934.las	01	2,020	22	25	27
1014_936.las	01	145	20	24	02
1014_938.las	01	260	21	26	02
1014_940.las	01	1,280	20	23	02
1014_942.las	01	5,100	20	22	02
1014_944.las	01	1,280	22	24	02
1014_946.las	01	780	21	23	23
1014_948.las	01	5,100	26	27	26
1014_950.las	01	1,000	20	23	02
1014_952.las	01	2,360	22	24	24
1014_954.las	01	169	25	27	27
1014_956.las	01	4,360	26	30	32
1014_958.las	01	1,460	27	28	29
1014_960.las	01	65	26	28	30
1014_962.las	01	73	30	30	28
1014_964.las	01	560	36	40	48
1014_966.las	01	600	40	45	43
1014_968.las	01	780	38	42	42
1014_970.las	01	620	41	41	39
1014_972.las	01	91	43	44	43
1014_974.las	01	780	52	53	55
1014_976.las	01	195	46	50	52
1014_978.las	01	96	40	45	03
1014_980.las	01	117	53	55	62
1014_982.las	01	105	51	55	57
1014_984.las	01	84	42	44	46
1014_986.las	01	142	30	34	03
1014_988.las	01	560	26	30	33
1016_910.las	01	64	32	35	39
1016_912.las	01	68	36	37	38
1016_914.las	01	189	35	36	36

1.2 Report on Intensity (Tiled Data) - continued

File	Minimum	Maximum	Mean	Median	Mode
1016_916.las	01	62	33	34	33
1016_918.las	01	123	17	16	03
1016_920.las	01	59	26	31	33
1016_922.las	01	122	30	35	36
1016_924.las	01	460	37	39	40
1016_926.las	01	97	36	42	47
1016_928.las	01	300	25	22	03
1016_930.las	01	620	31	36	04
1016_932.las	01	3,440	32	33	34
1016_934.las	01	880	28	29	29
1016_936.las	01	225	24	25	24
1016_938.las	01	440	20	24	02
1016_940.las	01	420	21	25	02
1016_942.las	01	3,340	25	26	24
1016_944.las	01	221	20	22	23
1016_946.las	01	5,100	15	16	02
1016_948.las	01	820	23	26	27
1016_950.las	01	85	28	29	28
1016_952.las	01	48	23	24	23
1016_954.las	01	1,920	25	27	27
1016_956.las	01	820	22	25	02
1016_958.las	01	198	28	30	30
1016_960.las	04	56	28	29	30
1016_962.las	01	210	27	29	28
1016_964.las	01	75	41	44	47
1016_966.las	01	560	47	48	43
1016_968.las	01	720	42	44	43
1016_970.las	01	111	46	49	48
1016_972.las	01	119	41	45	46
1016_974.las	01	220	45	48	47
1016_976.las	01	560	48	57	64
1016_978.las	01	1,920	40	45	03
1016_980.las	01	200	49	53	62

1.2 Report on Intensity (Tiled Data) - continued

File	Minimum	Maximum	Mean	Median	Mode
1016_982.las	01	117	41	50	04
1016_984.las	01	360	37	44	47
1016_986.las	01	79	34	39	51
1016_988.las	01	80	30	32	33
1018_910.las	01	63	33	33	33
1018_912.las	01	71	34	38	41
1018_914.las	01	480	27	31	03
1018_916.las	01	65	36	37	39
1018_918.las	01	420	21	25	03
1018_920.las	01	67	17	10	03
1018_922.las	01	5,100	20	17	03
1018_924.las	01	87	35	40	43
1018_926.las	01	76	43	45	47
1018_928.las	01	210	21	10	03
1018_930.las	01	820	20	08	03
1018_932.las	01	3,000	25	27	03
1018_934.las	01	3,820	27	28	27
1018_936.las	01	137	24	26	25
1018_938.las	01	62	26	28	27
1018_940.las	01	2,080	24	25	23
1018_942.las	01	500	23	25	25
1018_944.las	01	56	24	24	23
1018_946.las	01	57	16	19	02
1018_948.las	01	1,300	22	25	25
1018_950.las	01	176	23	26	27
1018_952.las	01	166	23	26	28
1018_954.las	01	81	27	28	27
1018_956.las	01	53	24	25	25
1018_958.las	01	231	22	24	23
1018_960.las	01	500	25	28	28
1018_962.las	01	62	32	33	30
1018_964.las	01	89	43	42	35
1018_966.las	01	142	49	51	55

1.2 Report on Intensity (Tiled Data) - continued

File	Minimum	Maximum	Mean	Median	Mode
1018_968.las	01	82	45	44	41
1018_970.las	01	77	36	36	35
1018_972.las	01	96	45	45	36
1018_974.las	01	99	48	47	47
1018_976.las	15	87	47	48	47
1018_978.las	01	94	44	48	47
1018_980.las	01	960	46	50	62
1018_982.las	01	100	53	55	55
1018_984.las	01	180	46	47	48
1018_986.las	01	193	37	40	43
1018_988.las	01	172	26	29	33
1020_910.las	01	71	33	37	39
1020_912.las	01	76	37	41	41
1020_914.las	01	620	27	32	02
1020_916.las	01	150	22	25	02
1020_918.las	01	2,180	26	33	02
1020_920.las	01	600	26	32	03
1020_922.las	01	5,100	28	34	03
1020_924.las	01	240	29	36	03
1020_926.las	01	2,940	34	41	45
1020_928.las	01	800	40	41	43
1020_930.las	01	112	34	39	04
1020_932.las	01	220	21	23	02
1020_934.las	01	1,860	26	28	29
1020_936.las	01	86	24	24	23
1020_938.las	01	54	22	24	24
1020_940.las	01	51	22	22	22
1020_942.las	01	98	23	23	23
1020_944.las	01	53	29	30	31
1020_946.las	01	140	21	25	29
1020_948.las	01	5,100	20	23	02
1020_950.las	01	56	27	27	26
1020_952.las	01	3,260	28	30	30

1.2 Report on Intensity (Tiled Data) - continued

File	Minimum	Maximum	Mean	Median	Mode
1020_954.las	01	3,260	26	25	25
1020_956.las	01	138	23	24	23
1020_958.las	01	520	23	23	23
1020_960.las	01	187	27	28	27
1020_962.las	01	300	26	29	30
1020_964.las	01	83	37	35	30
1020_966.las	01	95	49	50	57
1020_968.las	01	159	39	39	39
1020_970.las	01	132	34	34	34
1020_972.las	01	800	41	39	37
1020_974.las	01	200	47	46	43
1020_976.las	01	100	52	55	59
1020_978.las	01	109	42	44	43
1020_980.las	01	5,100	46	49	62
1020_982.las	01	107	32	34	03
1020_984.las	01	88	39	42	48
1020_986.las	01	440	30	35	03
1020_988.las	01	1,400	22	24	02
1022_910.las	01	71	24	27	03
1022_912.las	01	73	21	18	02
1022_914.las	01	5,060	23	28	02
1022_916.las	01	71	20	21	02
1022_918.las	01	1,780	22	27	02
1022_920.las	01	70	36	38	39
1022_922.las	01	3,560	28	33	03
1022_924.las	01	920	25	27	03
1022_926.las	01	1,200	31	37	03
1022_928.las	01	320	24	26	04
1022_930.las	01	162	22	20	04
1022_932.las	01	340	22	23	02
1022_934.las	01	2,040	18	21	02
1022_936.las	01	2,940	22	23	23
1022_938.las	01	64	22	23	23

1.2 Report on Intensity (Tiled Data) - continued

File	Minimum	Maximum	Mean	Median	Mode
1022_940.las	01	173	22	24	24
1022_942.las	01	5,100	26	25	23
1022_944.las	01	59	29	30	29
1022_946.las	01	66	23	24	23
1022_948.las	01	118	26	29	30
1022_950.las	01	79	22	25	02
1022_952.las	01	300	26	26	24
1022_954.las	01	1,100	28	28	27
1022_956.las	03	53	25	25	23
1022_958.las	02	193	26	26	26
1022_960.las	01	1,000	25	25	25
1022_962.las	01	73	29	29	30
1022_964.las	01	163	36	35	32
1022_966.las	01	98	47	47	38
1022_968.las	01	88	42	42	41
1022_970.las	01	79	33	33	33
1022_972.las	01	116	39	39	39
1022_974.las	01	96	49	53	57
1022_976.las	01	95	44	49	51
1022_978.las	01	540	36	41	03
1022_980.las	01	1,940	32	34	03
1022_982.las	01	1,240	28	27	03
1022_984.las	01	89	39	42	39
1022_986.las	01	73	36	39	43
1022_988.las	01	126	31	31	30
1024_910.las	01	192	20	23	02
1024_912.las	01	360	20	19	02
1024_914.las	01	660	21	25	02
1024_916.las	01	5,100	28	32	33
1024_918.las	01	160	20	22	02
1024_920.las	01	440	26	31	02
1024_922.las	01	137	34	39	44
1024_924.las	01	1,600	20	12	03

1.2 Report on Intensity (Tiled Data) - continued

File	Minimum	Maximum	Mean	Median	Mode
1024_926.las	01	380	21	15	03
1024_928.las	01	5,100	32	37	03
1024_930.las	01	172	40	43	46
1024_932.las	01	2,040	22	22	02
1024_934.las	01	5,100	16	18	02
1024_936.las	01	1,520	16	17	02
1024_938.las	01	2,620	17	20	02
1024_940.las	01	56	15	16	02
1024_942.las	01	960	22	24	23
1024_944.las	01	89	24	27	29
1024_946.las	01	71	25	26	25
1024_948.las	01	280	24	25	27
1024_950.las	01	660	23	26	27
1024_952.las	01	5,100	28	30	29
1024_954.las	01	200	31	32	32
1024_956.las	01	62	27	28	29
1024_958.las	01	660	27	27	27
1024_960.las	01	55	26	27	26
1024_962.las	02	57	30	31	31
1024_964.las	01	87	36	37	33
1024_966.las	01	114	49	49	39
1024_968.las	01	540	41	42	39
1024_970.las	01	126	32	34	33
1024_972.las	01	340	34	39	03
1024_974.las	01	106	50	55	55
1024_976.las	01	191	51	56	57
1024_978.las	01	100	22	08	03
1024_980.las	01	97	24	09	03
1024_982.las	01	580	22	08	03
1024_984.las	01	88	21	09	03
1024_986.las	01	2,100	23	26	03
1024_988.las	01	280	17	18	02
1026_910.las	01	580	23	27	02

1.2 Report on Intensity (Tiled Data) - continued

File	Minimum	Maximum	Mean	Median	Mode
1026_912.las	01	760	19	19	02
1026_914.las	01	220	23	28	02
1026_916.las	01	94	28	32	32
1026_918.las	01	860	32	35	36
1026_920.las	01	190	26	31	03
1026_922.las	01	1,740	39	42	42
1026_924.las	01	1,260	34	38	39
1026_926.las	01	840	34	39	39
1026_928.las	01	184	26	25	03
1026_930.las	01	1,040	23	13	03
1026_932.las	01	104	26	28	28
1026_934.las	01	960	22	24	24
1026_936.las	01	5,100	23	25	26
1026_938.las	01	5,100	20	22	25
1026_940.las	01	2,860	17	20	02
1026_942.las	01	220	17	20	02
1026_944.las	01	3,220	17	20	02
1026_946.las	01	460	18	22	02
1026_948.las	01	500	21	23	23
1026_950.las	01	240	25	26	25
1026_952.las	01	54	24	23	22
1026_954.las	02	56	27	28	29
1026_956.las	01	53	28	29	29
1026_958.las	01	520	18	22	02
1026_960.las	01	4,900	22	25	26
1026_962.las	01	74	29	30	30
1026_964.las	01	1,000	30	33	03
1026_966.las	01	500	48	49	39
1026_968.las	01	163	31	37	03
1026_970.las	01	1,340	28	33	03
1026_972.las	01	400	34	41	03
1026_974.las	01	420	38	46	03
1026_976.las	01	240	28	13	04

1.2 Report on Intensity (Tiled Data) - continued

File	Minimum	Maximum	Mean	Median	Mode
1026_978.las	01	185	31	36	03
1026_980.las	01	960	29	26	03
1026_982.las	01	97	24	09	03
1026_984.las	01	141	23	20	03
1026_986.las	01	79	18	09	02
1026_988.las	01	1,160	15	13	02
1028_910.las	01	65	21	24	02
1028_912.las	01	69	21	24	02
1028_914.las	01	640	18	15	02
1028_916.las	01	74	19	20	02
1028_918.las	01	380	24	29	02
1028_920.las	01	71	34	36	36
1028_922.las	01	800	34	39	03
1028_924.las	01	164	35	39	39
1028_926.las	01	157	38	39	38
1028_928.las	01	600	34	39	41
1028_930.las	01	260	39	42	43
1028_932.las	01	320	20	21	02
1028_934.las	01	80	22	23	23
1028_936.las	01	340	21	23	02
1028_938.las	01	3,320	19	21	02
1028_940.las	01	3,020	18	21	02
1028_942.las	01	3,760	25	26	27
1028_944.las	01	4,760	21	23	25
1028_946.las	01	3,300	21	25	02
1028_948.las	01	1,140	14	16	02
1028_950.las	01	700	18	22	02
1028_952.las	01	5,100	18	22	02
1028_954.las	01	240	21	26	02
1028_956.las	01	61	18	22	02
1028_958.las	01	220	16	17	02
1028_960.las	01	1,240	15	14	02
1028_962.las	01	1,160	17	16	02

1.2 Report on Intensity (Tiled Data) - continued

File	Minimum	Maximum	Mean	Median	Mode
1028_964.las	01	600	19	11	03
1028_966.las	01	194	30	35	03
1028_968.las	01	187	28	34	03
1028_970.las	01	860	23	16	03
1028_972.las	01	520	36	45	03
1028_974.las	01	500	53	61	65
1028_976.las	01	124	28	18	04
1028_978.las	01	143	27	28	03
1028_980.las	01	760	44	50	03
1028_982.las	01	560	56	63	69
1028_984.las	01	840	27	31	03
1028_986.las	01	520	32	34	33
1028_988.las	01	5,100	25	26	02
1030_910.las	01	65	24	28	02
1030_912.las	01	720	23	27	02
1030_914.las	01	65	22	26	03
1030_916.las	01	440	20	22	02
1030_918.las	01	67	27	33	02
1030_920.las	01	77	39	40	39
1030_922.las	01	820	42	42	40
1030_924.las	01	80	42	43	43
1030_926.las	01	82	40	40	39
1030_928.las	01	147	41	42	41
1030_930.las	01	130	40	40	39
1030_932.las	01	600	23	24	02
1030_934.las	01	1,140	16	18	02
1030_936.las	01	5,100	19	20	02
1030_938.las	01	5,100	20	20	02
1030_940.las	01	3,540	16	16	02
1030_942.las	01	2,420	18	22	02
1030_944.las	01	115	27	28	29
1030_946.las	01	720	26	26	27
1030_948.las	01	5,100	26	28	31

1.2 Report on Intensity (Tiled Data) - continued

File	Minimum	Maximum	Mean	Median	Mode
1030_950.las	01	90	21	21	21
1030_952.las	01	5,100	22	23	23
1030_954.las	01	152	21	24	02
1030_956.las	01	99	18	20	02
1030_958.las	01	3,340	22	26	02
1030_960.las	01	560	28	31	31
1030_962.las	01	3,980	25	30	03
1030_964.las	01	840	30	34	03
1030_966.las	01	740	30	35	03
1030_968.las	01	480	26	28	03
1030_970.las	01	79	43	49	52
1030_972.las	01	5,100	41	47	04
1030_974.las	01	2,660	38	46	04
1030_976.las	01	360	42	48	04
1030_978.las	01	300	45	46	43
1030_980.las	01	109	57	58	65
1030_982.las	01	400	60	65	68
1030_984.las	01	97	38	41	41
1030_986.las	01	70	23	26	03
1030_988.las	01	134	21	25	02
1032_910.las	01	71	28	32	33
1032_912.las	01	1,180	25	31	03
1032_914.las	01	700	20	23	02
1032_916.las	01	5,100	24	28	02
1032_918.las	01	1,240	23	28	02
1032_920.las	01	74	29	35	39
1032_922.las	01	200	41	42	43
1032_924.las	01	76	42	42	39
1032_926.las	01	76	39	40	39
1032_928.las	01	540	39	40	39
1032_930.las	01	260	38	39	41
1032_932.las	01	1,440	29	30	30
1032_934.las	01	1,020	19	22	02

1.2 Report on Intensity (Tiled Data) - continued

File	Minimum	Maximum	Mean	Median	Mode
1032_936.las	01	2,000	18	21	02
1032_938.las	01	2,320	21	21	02
1032_940.las	01	1,940	19	19	02
1032_942.las	01	3,660	16	18	02
1032_944.las	01	2,780	19	21	02
1032_946.las	01	380	19	22	24
1032_948.las	01	1,340	18	19	02
1032_950.las	01	800	19	21	02
1032_952.las	01	5,100	25	27	29
1032_954.las	01	78	23	27	29
1032_956.las	01	2,280	24	27	29
1032_958.las	01	1,100	27	27	27
1032_960.las	01	740	25	27	30
1032_962.las	01	1,280	23	27	03
1032_964.las	01	1,300	36	40	39
1032_966.las	01	141	30	34	03
1032_968.las	01	1,700	34	38	39
1032_970.las	01	78	44	48	54
1032_972.las	01	2,560	29	33	03
1032_974.las	01	300	46	52	55
1032_976.las	01	2,180	54	59	62
1032_978.las	01	104	45	47	42
1032_980.las	01	109	52	54	55
1032_982.las	01	107	61	63	67
1032_984.las	01	740	49	50	51
1032_986.las	01	78	34	37	41
1032_988.las	01	120	22	26	02
1034_910.las	01	200	27	31	03
1034_912.las	01	97	21	21	02
1034_914.las	01	340	18	15	03
1034_916.las	01	5,100	19	19	02
1034_918.las	01	240	23	28	02
1034_920.las	01	900	22	24	02

1.2 Report on Intensity (Tiled Data) - continued

File	Minimum	Maximum	Mean	Median	Mode
1034_922.las	01	3,700	32	37	39
1034_924.las	01	3,620	36	39	39
1034_926.las	01	3,720	36	40	39
1034_928.las	01	540	41	41	39
1034_930.las	01	500	40	40	39
1034_932.las	01	2,380	33	32	31
1034_934.las	01	1,040	26	28	29
1034_936.las	01	480	23	27	29
1034_938.las	01	4,800	20	23	02
1034_940.las	01	5,100	24	25	27
1034_942.las	01	5,100	23	26	30
1034_944.las	01	2,060	19	22	02
1034_946.las	01	83	20	23	02
1034_948.las	01	1,080	22	25	02
1034_950.las	01	700	15	14	02
1034_952.las	01	5,100	22	24	02
1034_954.las	01	300	20	24	02
1034_956.las	01	58	24	25	26
1034_958.las	01	4,540	21	22	23
1034_960.las	01	5,100	20	23	02
1034_962.las	01	68	19	19	03
1034_964.las	01	280	22	24	03
1034_966.las	01	138	42	45	43
1034_968.las	01	93	40	45	47
1034_970.las	01	740	27	32	03
1034_972.las	01	189	21	08	03
1034_974.las	01	1,220	39	44	03
1034_976.las	01	800	34	39	03
1034_978.las	01	160	35	41	03
1034_980.las	01	110	53	54	55
1034_982.las	01	176	46	55	03
1034_984.las	01	1,180	48	52	55
1034_986.las	01	260	36	37	39

1.2 Report on Intensity (Tiled Data) - continued

File	Minimum	Maximum	Mean	Median	Mode
1034_988.las	01	69	30	30	31
1036_910.las	01	2,660	34	34	33
1036_912.las	01	320	21	22	02
1036_914.las	01	260	25	31	02
1036_916.las	01	5,100	23	28	02
1036_918.las	01	740	20	23	02
1036_920.las	01	100	18	17	02
1036_922.las	01	820	21	21	02
1036_924.las	01	180	22	23	03
1036_926.las	01	5,000	26	31	03
1036_928.las	01	1,100	32	38	03
1036_930.las	01	102	41	42	43
1036_932.las	01	105	28	26	23
1036_934.las	01	53	25	25	23
1036_936.las	01	190	26	26	25
1036_938.las	01	1,900	26	26	26
1036_940.las	01	1,480	29	30	30
1036_942.las	01	1,080	23	25	27
1036_944.las	01	680	16	18	02
1036_946.las	01	2,600	20	23	02
1036_948.las	01	5,100	18	21	02
1036_950.las	01	5,100	19	22	02
1036_952.las	01	1,120	21	25	02
1036_954.las	01	163	24	28	32
1036_956.las	01	1,300	21	25	02
1036_958.las	01	2,280	20	23	02
1036_960.las	01	860	21	25	02
1036_962.las	01	420	29	31	33
1036_964.las	01	2,560	27	32	03
1036_966.las	01	1,020	28	31	04
1036_968.las	01	1,040	45	49	48
1036_970.las	01	980	48	49	51
1036_972.las	00	65,280	53	40	03

1.2 Report on Intensity (Tiled Data) - continued

File	Minimum	Maximum	Mean	Median	Mode
1036_974.las	01	1,160	34	40	03
1036_976.las	01	148	43	50	03
1036_978.las	01	93	27	31	03
1036_980.las	01	113	46	49	03
1036_982.las	01	620	58	64	71
1036_984.las	01	96	42	46	48
1036_986.las	01	124	30	34	02
1036_988.las	01	880	30	32	33
1038_910.las	01	64	31	32	31
1038_912.las	01	70	32	35	35
1038_914.las	01	980	29	31	31
1038_916.las	01	400	24	29	02
1038_918.las	01	880	20	22	02
1038_920.las	01	68	25	30	02
1038_922.las	01	1,300	23	25	03
1038_924.las	01	320	22	24	03
1038_926.las	01	240	20	14	03
1038_928.las	01	94	30	35	03
1038_930.las	01	97	41	42	41
1038_932.las	01	134	32	28	25
1038_934.las	01	340	25	25	25
1038_936.las	01	53	26	27	27
1038_938.las	01	150	26	27	27
1038_940.las	01	280	24	25	23
1038_942.las	01	4,720	22	25	29
1038_944.las	01	89	17	20	02
1038_946.las	01	680	24	27	27
1038_948.las	01	1,620	16	19	02
1038_950.las	01	1,080	18	22	02
1038_952.las	01	4,940	24	25	24
1038_954.las	01	198	23	25	24
1038_956.las	01	5,100	19	22	02
1038_958.las	01	960	19	23	02

1.2 Report on Intensity (Tiled Data) - continued

File	Minimum	Maximum	Mean	Median	Mode
1038_960.las	01	5,100	24	27	33
1038_962.las	01	520	26	30	03
1038_964.las	01	680	30	35	03
1038_966.las	01	880	46	49	48
1038_968.las	01	1,520	30	36	03
1038_970.las	01	320	37	45	03
1038_972.las	01	720	28	30	03
1038_974.las	01	126	36	42	43
1038_976.las	01	103	44	45	47
1038_978.las	01	171	40	40	34
1038_980.las	01	5,100	45	46	48
1038_982.las	01	164	46	50	51
1038_984.las	01	143	43	45	48
1038_986.las	01	196	36	37	43
1038_988.las	01	320	29	30	29
1040_910.las	01	65	33	32	30
1040_912.las	01	69	35	35	34
1040_914.las	01	740	34	34	33
1040_916.las	01	130	28	33	34
1040_918.las	01	200	22	26	02
1040_920.las	01	1,260	20	22	02
1040_922.las	01	74	21	22	02
1040_924.las	01	136	26	29	03
1040_926.las	01	184	21	21	03
1040_928.las	01	600	25	25	03
1040_930.las	01	220	33	40	04
1040_932.las	01	87	29	31	32
1040_934.las	01	580	22	25	27
1040_936.las	01	52	24	25	25
1040_938.las	01	1,320	24	25	25
1040_940.las	01	380	25	25	23
1040_942.las	01	2,880	25	28	29
1040_944.las	01	2,380	25	27	27

1.2 Report on Intensity (Tiled Data) - continued

File	Minimum	Maximum	Mean	Median	Mode
1040_946.las	01	119	18	21	02
1040_948.las	01	2,180	16	19	02
1040_950.las	01	220	17	20	02
1040_952.las	01	3,920	24	27	27
1040_954.las	01	600	25	26	24
1040_956.las	01	1,540	21	24	02
1040_958.las	01	780	21	25	27
1040_960.las	01	72	18	20	02
1040_962.las	01	980	22	26	02
1040_964.las	01	520	33	38	39
1040_966.las	01	5,100	33	38	03
1040_968.las	01	5,100	35	43	03
1040_970.las	01	2,240	38	40	38
1040_972.las	01	3,520	39	41	41
1040_974.las	01	620	43	45	42
1040_976.las	01	640	45	48	48
1040_978.las	01	186	40	39	35
1040_980.las	01	113	41	41	44
1040_982.las	01	181	45	45	46
1040_984.las	01	152	35	36	37
1040_986.las	01	200	37	38	39
1040_988.las	01	480	30	31	31
1042_910.las	02	64	32	32	31
1042_912.las	14	68	36	36	35
1042_914.las	01	67	33	33	31
1042_916.las	01	580	36	36	36
1042_918.las	01	85	35	37	36
1042_920.las	01	72	29	33	35
1042_922.las	01	1,520	23	26	03
1042_924.las	01	4,620	22	21	03
1042_926.las	01	640	21	19	03
1042_928.las	01	580	28	33	03
1042_930.las	01	137	28	31	04

1.2 Report on Intensity (Tiled Data) - continued

File	Minimum	Maximum	Mean	Median	Mode
1042_932.las	01	100	19	17	02
1042_934.las	01	96	16	19	02
1042_936.las	01	320	17	20	02
1042_938.las	01	79	27	27	27
1042_940.las	01	620	26	27	27
1042_942.las	01	66	24	26	27
1042_944.las	01	4,400	22	24	26
1042_946.las	01	2,520	22	26	02
1042_948.las	01	54	23	26	27
1042_950.las	01	1,740	15	16	02
1042_952.las	01	980	15	16	02
1042_954.las	01	780	21	24	02
1042_956.las	01	4,680	25	26	26
1042_958.las	01	52	25	25	24
1042_960.las	01	164	20	24	02
1042_962.las	01	83	19	18	02
1042_964.las	01	6,103	33	35	03
1042_966.las	01	1,040	32	36	04
1042_968.las	01	170	31	39	03
1042_970.las	01	820	32	40	03
1042_972.las	01	94	32	38	03
1042_974.las	01	1,600	28	27	03
1042_976.las	01	106	51	54	51
1042_978.las	01	158	38	42	43
1042_980.las	01	220	41	45	48
1042_982.las	01	8,156	50	48	48
1042_984.las	01	82	37	37	38
1042_986.las	01	78	34	35	34
1042_988.las	01	146	31	31	30
1044_910.las	01	280	33	33	31
1044_912.las	01	70	36	36	36
1044_914.las	01	66	33	33	30
1044_916.las	01	68	33	33	33

1.2 Report on Intensity (Tiled Data) - continued

File	Minimum	Maximum	Mean	Median	Mode
1044_918.las	01	2,580	34	35	34
1044_920.las	01	220	33	35	35
1044_922.las	01	180	27	31	03
1044_924.las	01	920	32	36	37
1044_926.las	01	420	26	30	03
1044_928.las	01	90	26	29	03
1044_930.las	01	220	28	31	04
1044_932.las	01	127	18	16	02
1044_934.las	01	111	18	22	02
1044_936.las	01	3,920	24	27	27
1044_938.las	01	880	27	28	29
1044_940.las	01	95	29	29	29
1044_942.las	01	1,280	26	27	27
1044_944.las	01	220	24	26	25
1044_946.las	01	5,100	21	24	02
1044_948.las	01	55	28	29	29
1044_950.las	01	194	17	20	02
1044_952.las	01	260	19	23	02
1044_954.las	01	108	17	19	02
1044_956.las	01	1,340	17	21	02
1044_958.las	01	780	23	26	26
1044_960.las	01	780	25	27	27
1044_962.las	01	260	26	31	03
1044_964.las	01	2,100	31	36	03
1044_966.las	01	760	37	42	03
1044_968.las	01	960	31	37	04
1044_970.las	01	180	31	37	04
1044_972.las	01	320	29	29	03
1044_974.las	01	187	37	40	04
1044_976.las	01	3,760	35	38	04
1044_978.las	01	121	35	40	03
1044_980.las	01	780	41	46	04
1044_982.las	01	860	31	34	04

1.2 Report on Intensity (Tiled Data) - continued

File	Minimum	Maximum	Mean	Median	Mode
1044_984.las	01	1,860	41	43	42
1044_986.las	01	78	34	35	34
1044_988.las	01	2,040	27	29	29
1046_910.las	14	68	33	33	31
1046_912.las	01	68	38	39	39
1046_914.las	01	151	34	34	32
1046_916.las	02	65	33	32	31
1046_918.las	01	69	33	33	32
1046_920.las	01	65	33	33	32
1046_922.las	01	97	35	36	35
1046_924.las	01	74	34	35	35
1046_926.las	01	78	34	39	39
1046_928.las	01	182	27	32	03
1046_930.las	01	65,443	58	28	03
1046_932.las	01	640	19	17	02
1046_934.las	01	4,760	16	18	02
1046_936.las	01	93	24	25	25
1046_938.las	01	800	25	26	25
1046_940.las	01	54	26	27	27
1046_942.las	01	1,220	27	28	27
1046_944.las	01	2,080	27	28	27
1046_946.las	01	440	25	27	27
1046_948.las	01	4,440	24	25	23
1046_950.las	01	560	24	27	27
1046_952.las	01	1,540	22	25	25
1046_954.las	01	1,460	18	20	02
1046_956.las	01	189	19	23	02
1046_958.las	01	800	18	22	02
1046_960.las	01	161	25	27	27
1046_962.las	01	65	31	32	32
1046_964.las	01	137	33	35	34
1046_966.las	01	95	28	31	03
1046_968.las	01	88	27	32	03

1.2 Report on Intensity (Tiled Data) - continued

File	Minimum	Maximum	Mean	Median	Mode
1046_970.las	01	64,156	40	29	03
1046_972.las	01	720	31	34	03
1046_974.las	01	520	28	17	03
1046_976.las	01	46,610	86	50	04
1046_978.las	01	107	34	41	03
1046_980.las	01	880	42	47	03
1046_982.las	01	110	32	35	04
1046_984.las	01	152	38	44	50
1046_986.las	01	141	35	37	38
1046_988.las	01	2,360	27	29	29
1048_910.las	01	80	31	32	30
1048_912.las	01	108	37	37	38
1048_914.las	01	69	35	35	35
1048_916.las	01	42,661	67	34	34
1048_918.las	01	780	33	33	32
1048_920.las	01	66	32	32	30
1048_922.las	01	2,200	35	35	35
1048_924.las	01	79	37	37	37
1048_926.las	01	1,300	34	37	37
1048_928.las	01	1,500	35	40	39
1048_930.las	01	187	32	37	04
1048_932.las	01	118	24	25	02
1048_934.las	01	5,100	20	23	02
1048_936.las	01	320	20	23	02
1048_938.las	01	2,520	20	23	02
1048_940.las	01	57	25	27	26
1048_942.las	11	55	28	28	27
1048_944.las	01	182	25	26	25
1048_946.las	01	69	25	26	27
1048_948.las	01	3,740	26	27	27
1048_950.las	01	140	24	25	25
1048_952.las	01	99	24	27	29
1048_954.las	01	58	18	21	02

1.2 Report on Intensity (Tiled Data) - continued

File	Minimum	Maximum	Mean	Median	Mode
1048_956.las	01	127	20	24	02
1048_958.las	01	1,540	20	25	02
1048_960.las	01	240	22	26	02
1048_962.las	01	440	29	32	32
1048_964.las	01	162	35	36	33
1048_966.las	01	94	42	43	42
1048_968.las	01	111	39	43	43
1048_970.las	01	440	27	30	03
1048_972.las	01	720	36	42	43
1048_974.las	01	500	42	50	03
1048_976.las	01	104	39	47	04
1048_978.las	01	104	29	33	03
1048_980.las	01	161	45	48	59
1048_982.las	01	97	44	49	55
1048_984.las	01	105	42	46	48
1048_986.las	01	164	38	40	43
1048_988.las	01	119	29	30	27
1050_910.las	01	70	30	32	31
1050_912.las	01	79	34	33	30
1050_914.las	01	560	32	31	30
1050_916.las	01	157	32	32	30
1050_918.las	07	62	33	34	33
1050_920.las	01	400	32	32	31
1050_922.las	01	194	35	35	35
1050_924.las	01	71	35	35	34
1050_926.las	01	101	36	36	35
1050_928.las	01	480	40	41	39
1050_930.las	01	96	43	47	48
1050_932.las	01	85	23	24	02
1050_934.las	01	2,340	17	20	02
1050_936.las	01	54	18	21	02
1050_938.las	01	980	19	23	02
1050_940.las	01	133	23	26	27

1.2 Report on Intensity (Tiled Data) - continued

File	Minimum	Maximum	Mean	Median	Mode
1050_942.las	01	85	25	26	25
1050_944.las	01	2,240	31	32	35
1050_946.las	01	2,540	24	27	29
1050_948.las	01	1,540	27	28	28
1050_950.las	01	109	22	23	23
1050_952.las	01	4,820	23	24	22
1050_954.las	01	61	22	25	27
1050_956.las	01	180	24	25	25
1050_958.las	01	2,760	23	25	27
1050_960.las	01	460	23	28	02
1050_962.las	01	1,360	27	32	03
1050_964.las	01	980	32	34	32
1050_966.las	01	420	47	47	40
1050_968.las	01	940	46	47	47
1050_970.las	01	155	34	43	03
1050_972.las	01	92	42	48	48
1050_974.las	01	97	40	47	04
1050_976.las	01	940	40	48	04
1050_978.las	01	121	29	33	03
1050_980.las	01	184	36	41	03
1050_982.las	01	152	40	44	04
1050_984.las	01	220	39	40	38
1050_986.las	01	74	33	35	33
1050_988.las	01	820	29	30	30
1052_910.las	01	440	34	34	33
1052_912.las	01	740	33	33	30
1052_914.las	01	70	31	30	30
1052_916.las	01	67	30	30	30
1052_918.las	01	66	33	33	30
1052_920.las	01	64	33	34	33
1052_922.las	01	115	36	36	36
1052_924.las	01	74	35	38	39
1052_926.las	19	71	35	35	34

1.2 Report on Intensity (Tiled Data) - continued

File	Minimum	Maximum	Mean	Median	Mode
1052_928.las	01	94	41	41	38
1052_930.las	01	98	41	41	43
1052_932.las	01	96	28	27	23
1052_934.las	01	4,160	21	24	27
1052_936.las	01	900	17	20	02
1052_938.las	01	780	20	22	02
1052_940.las	01	720	16	17	02
1052_942.las	01	480	18	21	02
1052_944.las	01	1,920	28	30	32
1052_946.las	01	4,620	27	27	27
1052_948.las	01	5,100	25	25	24
1052_950.las	01	520	24	25	23
1052_952.las	01	143	24	24	23
1052_954.las	01	57	24	25	23
1052_956.las	01	1,800	25	25	27
1052_958.las	01	53	26	27	27
1052_960.las	01	360	22	26	27
1052_962.las	01	116	24	29	03
1052_964.las	01	103	35	35	33
1052_966.las	01	201	45	45	39
1052_968.las	01	82	41	42	42
1052_970.las	01	180	32	39	03
1052_972.las	01	106	48	51	51
1052_974.las	01	95	45	45	46
1052_976.las	01	96	44	47	48
1052_978.las	01	106	35	40	03
1052_980.las	01	167	46	49	44
1052_982.las	01	107	44	50	04
1052_984.las	01	102	32	39	03
1052_986.las	01	174	23	24	03
1052_988.las	01	3,160	24	27	02
1054_910.las	01	60	33	33	33
1054_912.las	01	144	33	33	31

1.2 Report on Intensity (Tiled Data) - continued

File	Minimum	Maximum	Mean	Median	Mode
1054_914.las	01	94	35	35	32
1054_916.las	01	64	33	33	33
1054_918.las	01	67	31	31	30
1054_920.las	01	740	31	34	35
1054_922.las	01	740	35	35	35
1054_924.las	01	75	39	40	39
1054_926.las	01	78	39	39	36
1054_928.las	01	95	41	42	44
1054_930.las	01	122	43	43	43
1054_932.las	01	81	29	26	23
1054_934.las	01	240	19	23	02
1054_936.las	01	55	23	26	28
1054_938.las	01	540	24	25	23
1054_940.las	01	1,340	20	23	02
1054_942.las	01	1,620	22	25	02
1054_944.las	01	1,120	24	26	25
1054_946.las	01	198	26	27	27
1054_948.las	01	460	25	26	25
1054_950.las	01	5,100	25	26	25
1054_952.las	01	1,520	24	24	25
1054_954.las	01	64	23	23	23
1054_956.las	01	122	22	22	21
1054_958.las	01	100	25	25	26
1054_960.las	01	1,100	27	28	30
1054_962.las	01	580	27	32	35
1054_964.las	01	105	31	35	39
1054_966.las	01	184	44	45	39
1054_968.las	01	110	40	41	41
1054_970.las	01	5,100	32	36	35
1054_972.las	01	4,440	31	34	03
1054_974.las	01	111	42	46	47
1054_976.las	01	178	47	48	48
1054_978.las	01	117	34	38	03

1.2 Report on Intensity (Tiled Data) - continued

File	Minimum	Maximum	Mean	Median	Mode
1054_980.las	01	1,380	34	36	04
1054_982.las	01	800	40	45	04
1054_984.las	01	1,000	30	35	03
1054_986.las	01	700	28	31	03
1054_988.las	01	1,620	23	25	24
1056_910.las	01	220	28	29	27
1056_912.las	01	74	33	33	30
1056_914.las	01	65	29	31	32
1056_916.las	01	146	27	29	28
1056_918.las	01	75	26	28	28
1056_920.las	01	67	27	31	31
1056_922.las	01	82	36	37	37
1056_924.las	01	173	39	39	39
1056_926.las	01	1,420	39	40	39
1056_928.las	01	1,120	43	43	41
1056_930.las	01	169	41	41	41
1056_932.las	01	84	31	31	29
1056_934.las	01	3,940	18	21	02
1056_936.las	01	56	19	22	02
1056_938.las	01	480	25	25	25
1056_940.las	01	145	23	26	26
1056_942.las	01	85	20	24	02
1056_944.las	01	1,700	23	27	02
1056_946.las	01	4,800	24	27	27
1056_948.las	01	340	24	25	25
1056_950.las	01	5,100	25	26	26
1056_952.las	01	260	27	27	27
1056_954.las	10	53	26	26	25
1056_956.las	01	53	21	22	21
1056_958.las	09	54	20	21	21
1056_960.las	01	55	24	24	23
1056_962.las	01	171	28	30	30
1056_964.las	01	220	23	23	03

1.2 Report on Intensity (Tiled Data) - continued

File	Minimum	Maximum	Mean	Median	Mode
1056_966.las	01	99	38	41	38
1056_968.las	02	81	41	41	39
1056_970.las	01	83	39	39	39
1056_972.las	01	88	28	34	04
1056_974.las	01	93	36	44	04
1056_976.las	01	94	51	51	52
1056_978.las	01	87	41	43	39
1056_980.las	01	940	37	42	03
1056_982.las	01	101	41	46	51
1056_984.las	01	260	32	38	03
1056_986.las	01	1,120	36	41	44
1056_988.las	01	214	22	24	02
1058_910.las	01	71	23	28	03
1058_912.las	01	97	25	28	03
1058_914.las	01	66	21	25	03
1058_916.las	01	101	31	34	33
1058_918.las	01	70	30	33	35
1058_920.las	01	68	36	36	35
1058_922.las	01	85	37	38	38
1058_924.las	01	77	42	42	39
1058_926.las	01	88	39	39	39
1058_928.las	01	560	45	44	43
1058_930.las	01	133	40	41	41
1058_932.las	01	86	28	25	21
1058_934.las	01	3,020	15	18	02
1058_936.las	01	51	20	23	25
1058_938.las	01	127	25	26	25
1058_940.las	01	64	26	27	26
1058_942.las	01	560	22	25	26
1058_944.las	01	5,100	18	19	02
1058_946.las	01	1,300	21	25	02
1058_948.las	01	5,100	20	22	02
1058_950.las	01	600	19	22	02

1.2 Report on Intensity (Tiled Data) - continued

File	Minimum	Maximum	Mean	Median	Mode
1058_952.las	01	960	22	26	27
1058_954.las	01	2,340	25	26	26
1058_956.las	01	72	21	21	19
1058_958.las	01	50	25	26	27
1058_960.las	01	280	25	25	25
1058_962.las	01	60	32	32	30
1058_964.las	01	480	27	33	03
1058_966.las	01	96	37	41	39
1058_968.las	01	83	42	45	47
1058_970.las	01	110	40	40	39
1058_972.las	01	94	40	40	39
1058_974.las	01	111	45	48	46
1058_976.las	01	98	52	53	55
1058_978.las	01	81	42	41	38
1058_980.las	13	93	47	46	46
1058_982.las	02	93	44	45	47
1058_984.las	01	180	29	35	03
1058_986.las	01	105	31	37	43
1058_988.las	01	5,100	27	29	29
1060_910.las	01	85	17	13	02
1060_912.las	01	123	25	29	03
1060_914.las	01	104	23	28	03
1060_916.las	01	3,460	27	31	03
1060_918.las	01	960	28	31	30
1060_920.las	01	72	35	36	33
1060_922.las	01	190	38	39	39
1060_924.las	01	77	37	37	37
1060_926.las	01	149	39	39	39
1060_928.las	01	220	46	46	47
1060_930.las	01	200	42	42	41
1060_932.las	03	77	30	28	23
1060_934.las	01	880	22	25	02
1060_936.las	01	52	19	23	02

1.2 Report on Intensity (Tiled Data) - continued

File	Minimum	Maximum	Mean	Median	Mode
1060_938.las	01	940	24	25	24
1060_940.las	01	59	26	26	25
1060_942.las	01	64	27	28	27
1060_944.las	01	90	24	26	27
1060_946.las	01	340	21	24	02
1060_948.las	01	980	19	23	02
1060_950.las	01	1,120	19	22	02
1060_952.las	01	5,040	15	16	02
1060_954.las	01	720	20	23	02
1060_956.las	01	128	19	21	21
1060_958.las	01	5,100	23	25	23
1060_960.las	01	111	26	26	26
1060_962.las	01	66	30	30	30
1060_964.las	01	79	32	33	32
1060_966.las	01	135	42	44	48
1060_968.las	01	700	37	43	46
1060_970.las	01	110	40	40	39
1060_972.las	01	85	40	40	39
1060_974.las	01	820	48	48	48
1060_976.las	01	103	48	47	45
1060_978.las	01	88	40	40	38
1060_980.las	04	94	40	40	43
1060_982.las	05	95	48	49	48
1060_984.las	01	200	41	43	46
1060_986.las	01	340	36	37	38
1060_988.las	01	3,260	22	25	02
1062_910.las	01	119	23	26	02
1062_912.las	01	68	19	19	03
1062_914.las	01	320	30	32	30
1062_916.las	01	620	29	30	30
1062_918.las	01	80	29	31	31
1062_920.las	01	70	31	33	32
1062_922.las	01	76	37	38	38

1.2 Report on Intensity (Tiled Data) - continued

File	Minimum	Maximum	Mean	Median	Mode
1062_924.las	01	88	34	38	43
1062_926.las	01	99	40	42	41
1062_928.las	01	181	42	43	44
1062_930.las	01	166	41	42	40
1062_932.las	01	92	28	24	21
1062_934.las	01	53	23	24	22
1062_936.las	01	61	19	22	02
1062_938.las	01	1,660	21	24	02
1062_940.las	01	64	20	24	25
1062_942.las	01	1,620	24	25	25
1062_944.las	03	5,100	25	25	25
1062_946.las	01	760	22	25	02
1062_948.las	01	2,860	22	25	27
1062_950.las	01	4,420	21	24	26
1062_952.las	01	4,880	18	21	02
1062_954.las	01	224	18	21	02
1062_956.las	01	5,100	16	18	02
1062_958.las	01	5,100	21	25	02
1062_960.las	01	160	22	25	26
1062_962.las	01	63	29	30	30
1062_964.las	01	81	36	36	35
1062_966.las	01	87	45	46	39
1062_968.las	01	87	42	43	43
1062_970.las	01	540	36	39	39
1062_972.las	01	93	39	40	39
1062_974.las	01	96	47	47	47
1062_976.las	01	103	42	42	40
1062_978.las	02	89	36	36	38
1062_980.las	10	102	39	40	43
1062_982.las	17	82	44	45	47
1062_984.las	01	97	41	41	39
1062_986.las	01	74	31	34	35
1062_988.las	01	440	28	28	27

1.2 Report on Intensity (Tiled Data) - continued

File	Minimum	Maximum	Mean	Median	Mode
1064_910.las	01	740	28	30	30
1064_912.las	01	71	20	20	02
1064_914.las	01	120	24	30	02
1064_916.las	01	71	24	29	03
1064_918.las	01	152	23	27	03
1064_920.las	01	220	24	29	03
1064_922.las	01	960	25	28	03
1064_924.las	01	75	37	39	39
1064_926.las	01	76	39	41	39
1064_928.las	01	183	38	42	43
1064_930.las	01	169	36	40	42
1064_932.las	01	91	31	29	26
1064_934.las	01	47	22	23	23
1064_936.las	01	66	23	24	23
1064_938.las	01	61	24	25	24
1064_940.las	01	300	18	21	02
1064_942.las	01	2,040	21	23	24
1064_944.las	01	55	26	26	25
1064_946.las	01	210	23	26	02
1064_948.las	01	1,680	26	27	27
1064_950.las	01	1,520	21	24	24
1064_952.las	01	1,620	24	25	23
1064_954.las	01	820	26	29	30
1064_956.las	01	1,300	26	27	26
1064_958.las	01	5,100	21	24	26
1064_960.las	01	160	19	22	02
1064_962.las	01	420	19	21	03
1064_964.las	01	2,120	33	35	35
1064_966.las	01	94	42	43	35
1064_968.las	01	94	42	43	43
1064_970.las	01	104	38	40	39
1064_972.las	01	167	42	45	47
1064_974.las	01	97	51	51	53

1.2 Report on Intensity (Tiled Data) - continued

File	Minimum	Maximum	Mean	Median	Mode
1064_976.las	01	173	45	46	47
1064_978.las	01	92	37	36	35
1064_980.las	01	161	41	41	42
1064_982.las	01	95	44	45	46
1064_984.las	01	900	36	35	33
1064_986.las	01	135	32	34	34
1064_988.las	01	460	25	25	25
1066_910.las	01	66	31	31	31
1066_912.las	01	1,200	30	32	32
1066_914.las	01	155	23	26	02
1066_916.las	01	125	27	30	31
1066_918.las	01	140	27	33	35
1066_920.las	01	840	28	32	33
1066_922.las	01	3,000	30	34	03
1066_924.las	01	900	32	38	04
1066_926.las	01	480	32	39	43
1066_928.las	01	480	32	38	41
1066_930.las	01	1,400	38	40	41
1066_932.las	01	86	30	28	25
1066_934.las	01	380	26	26	25
1066_936.las	01	52	24	24	23
1066_938.las	01	100	26	26	25
1066_940.las	01	76	22	25	25
1066_942.las	01	940	25	27	27
1066_944.las	01	51	25	25	25
1066_946.las	01	740	20	24	02
1066_948.las	01	5,100	24	27	29
1066_950.las	01	62	24	24	23
1066_952.las	01	900	23	23	23
1066_954.las	01	240	25	25	23
1066_956.las	01	1,800	25	26	25
1066_958.las	01	1,780	24	26	27
1066_960.las	01	1,760	21	23	23

1.2 Report on Intensity (Tiled Data) - continued

File	Minimum	Maximum	Mean	Median	Mode
1066_962.las	01	640	20	23	03
1066_964.las	01	400	32	36	43
1066_966.las	01	600	45	44	35
1066_968.las	01	80	39	40	40
1066_970.las	17	68	35	35	35
1066_972.las	03	95	43	43	42
1066_974.las	01	90	45	44	43
1066_976.las	01	108	41	42	42
1066_978.las	01	87	35	35	32
1066_980.las	01	94	43	44	48
1066_982.las	01	94	46	47	48
1066_984.las	01	87	36	35	33
1066_986.las	01	74	34	37	40
1066_988.las	01	5,100	20	20	19
1068_910.las	01	540	31	33	34
1068_912.las	01	108	34	34	33
1068_914.las	01	71	25	29	29
1068_916.las	01	63	25	29	03
1068_918.las	01	65	33	33	33
1068_920.las	01	67	32	34	33
1068_922.las	01	92	33	36	37
1068_924.las	01	840	35	40	43
1068_926.las	01	75	39	42	43
1068_928.las	01	90	43	46	47
1068_930.las	01	95	36	42	43
1068_932.las	01	101	33	29	26
1068_934.las	01	53	25	25	25
1068_936.las	03	53	24	24	23
1068_938.las	01	61	25	26	26
1068_940.las	01	380	26	26	25
1068_942.las	01	100	23	26	27
1068_944.las	01	5,100	25	25	25
1068_946.las	01	195	21	25	02

1.2 Report on Intensity (Tiled Data) - continued

File	Minimum	Maximum	Mean	Median	Mode
1068_948.las	01	5,100	25	28	33
1068_950.las	01	178	27	27	24
1068_952.las	01	400	25	25	23
1068_954.las	01	64	25	25	23
1068_956.las	01	1,200	25	25	25
1068_958.las	01	5,100	26	27	27
1068_960.las	01	57	22	23	22
1068_962.las	01	183	27	30	33
1068_964.las	01	1,700	21	23	03
1068_966.las	01	4,160	26	27	03
1068_968.las	01	144	37	41	41
1068_970.las	01	81	29	35	03
1068_972.las	01	90	39	39	39
1068_974.las	01	93	48	48	48
1068_976.las	01	102	42	42	41
1068_978.las	01	91	37	36	34
1068_980.las	01	98	42	43	48
1068_982.las	06	100	48	49	50
1068_984.las	01	92	39	39	39
1068_986.las	01	74	32	34	35
1068_988.las	01	840	23	23	21
1070_910.las	01	2,860	26	30	03
1070_912.las	01	600	33	33	32
1070_914.las	01	67	29	30	30
1070_916.las	01	68	27	32	33
1070_918.las	01	66	31	34	35
1070_920.las	01	82	34	35	34
1070_922.las	01	580	37	38	39
1070_924.las	01	79	35	37	38
1070_926.las	01	80	39	41	39
1070_928.las	01	97	40	42	42
1070_930.las	01	88	46	46	47
1070_932.las	02	80	33	29	25

1.2 Report on Intensity (Tiled Data) - continued

File	Minimum	Maximum	Mean	Median	Mode
1070_934.las	01	104	21	24	25
1070_936.las	01	780	23	24	23
1070_938.las	01	93	25	25	24
1070_940.las	01	280	24	26	26
1070_942.las	01	5,100	24	25	24
1070_944.las	01	360	24	25	24
1070_946.las	01	62	23	25	24
1070_948.las	01	4,060	18	21	02
1070_950.las	01	89	19	22	02
1070_952.las	01	2,760	21	24	24
1070_954.las	01	880	24	25	24
1070_956.las	01	53	25	25	25
1070_958.las	01	5,100	26	26	25
1070_960.las	01	135	24	27	28
1070_962.las	01	340	27	29	28
1070_964.las	01	840	25	30	03
1070_966.las	01	140	25	26	03
1070_968.las	01	600	29	33	03
1070_970.las	01	1,120	28	35	03
1070_972.las	01	165	32	36	03
1070_974.las	01	1,200	49	49	48
1070_976.las	01	137	45	45	46
1070_978.las	01	180	37	37	34
1070_980.las	01	120	44	43	39
1070_982.las	01	94	45	46	47
1070_984.las	01	200	42	42	39
1070_986.las	01	180	35	37	43
1070_988.las	01	3,720	25	25	24
1072_910.las	01	180	21	25	03
1072_912.las	01	660	29	32	30
1072_914.las	01	820	29	30	29
1072_916.las	01	67	31	31	30
1072_918.las	01	68	32	34	33

1.2 Report on Intensity (Tiled Data) - continued

File	Minimum	Maximum	Mean	Median	Mode
1072_920.las	01	73	23	28	02
1072_922.las	01	3,240	36	40	41
1072_924.las	01	80	39	38	37
1072_926.las	01	77	37	38	38
1072_928.las	01	89	44	44	43
1072_930.las	02	86	45	46	46
1072_932.las	01	90	32	28	25
1072_934.las	01	60	25	25	25
1072_936.las	01	159	26	26	25
1072_938.las	01	50	25	25	24
1072_940.las	01	52	26	27	26
1072_942.las	01	4,580	25	25	24
1072_944.las	01	54	26	26	25
1072_946.las	01	52	25	25	25
1072_948.las	01	980	20	24	02
1072_950.las	01	80	25	27	27
1072_952.las	01	141	23	23	23
1072_954.las	01	5,100	23	23	21
1072_956.las	01	143	23	23	21
1072_958.las	01	202	24	24	24
1072_960.las	01	5,100	26	27	27
1072_962.las	01	900	26	28	29
1072_964.las	01	89	34	34	31
1072_966.las	01	94	32	38	03
1072_968.las	01	1,080	27	29	03
1072_970.las	01	580	35	42	03
1072_972.las	01	115	43	49	50
1072_974.las	01	95	54	55	55
1072_976.las	01	98	52	53	55
1072_978.las	01	91	39	38	35
1072_980.las	02	99	43	43	48
1072_982.las	01	102	46	47	48
1072_984.las	01	80	41	41	39

1.2 Report on Intensity (Tiled Data) - continued

File	Minimum	Maximum	Mean	Median	Mode
1072_986.las	01	76	33	34	33
1072_988.las	01	66	26	26	27
1074_910.las	01	73	20	21	02
1074_912.las	01	118	24	26	02
1074_914.las	01	71	19	16	02
1074_916.las	01	77	22	28	02
1074_918.las	01	1,940	22	26	02
1074_920.las	01	2,540	21	24	02
1074_922.las	01	2,560	36	40	43
1074_924.las	01	79	38	39	38
1074_926.las	01	86	40	40	39
1074_928.las	01	780	44	44	43
1074_930.las	03	82	42	43	45
1074_932.las	07	59	32	30	26
1074_934.las	01	59	27	27	26
1074_936.las	04	51	26	26	26
1074_938.las	01	50	26	26	25
1074_940.las	02	57	26	26	26
1074_942.las	01	56	26	26	25
1074_944.las	01	480	27	27	27
1074_946.las	01	56	25	26	25
1074_948.las	01	5,100	24	25	25
1074_950.las	01	700	21	23	25
1074_952.las	01	1,420	19	21	21
1074_954.las	01	280	20	20	19
1074_956.las	01	2,680	21	21	19
1074_958.las	01	520	23	23	23
1074_960.las	01	480	24	24	23
1074_962.las	01	860	29	30	26
1074_964.las	01	2,180	32	30	29
1074_966.las	01	840	39	41	39
1074_968.las	01	142	43	47	48
1074_970.las	01	200	30	37	03

1.2 Report on Intensity (Tiled Data) - continued

File	Minimum	Maximum	Mean	Median	Mode
1074_972.las	01	108	35	41	43
1074_974.las	01	109	40	48	03
1074_976.las	01	113	49	52	51
1074_978.las	01	760	45	45	48
1074_980.las	02	94	45	46	51
1074_982.las	01	149	45	47	48
1074_984.las	01	800	41	40	39
1074_986.las	01	73	33	34	38
1074_988.las	01	61	24	24	23
1076_910.las	01	70	28	31	30
1076_912.las	01	220	32	33	33
1076_914.las	01	75	25	29	02
1076_916.las	01	69	21	26	02
1076_918.las	01	600	23	28	02
1076_920.las	01	170	18	15	02
1076_922.las	01	5,100	28	33	03
1076_924.las	01	78	31	37	39
1076_926.las	01	75	34	40	41
1076_928.las	01	92	42	44	46
1076_930.las	01	96	37	42	44
1076_932.las	01	86	33	29	26
1076_934.las	01	53	27	28	27
1076_936.las	01	240	28	28	28
1076_938.las	01	1,060	25	26	25
1076_940.las	08	52	24	24	24
1076_942.las	01	147	25	25	24
1076_944.las	01	1,080	25	25	25
1076_946.las	01	58	26	27	27
1076_948.las	01	53	24	24	23
1076_950.las	01	58	20	22	23
1076_952.las	01	1,160	20	23	24
1076_954.las	01	740	20	20	19
1076_956.las	01	1,880	22	22	19

1.2 Report on Intensity (Tiled Data) - continued

File	Minimum	Maximum	Mean	Median	Mode
1076_958.las	01	5,100	26	26	23
1076_960.las	01	161	24	24	23
1076_962.las	01	760	28	28	27
1076_964.las	01	5,100	31	30	27
1076_966.las	01	93	43	43	34
1076_968.las	01	141	39	44	47
1076_970.las	01	260	37	40	39
1076_972.las	01	1,360	47	46	43
1076_974.las	01	108	49	51	50
1076_976.las	01	101	52	53	53
1076_978.las	01	98	44	43	39
1076_980.las	01	100	41	42	47
1076_982.las	01	98	44	45	48
1076_984.las	19	81	40	41	41
1076_986.las	01	72	34	35	38
1076_988.las	01	61	24	24	23
1078_910.las	01	720	30	30	30
1078_912.las	01	72	34	34	33
1078_914.las	01	65	32	33	32
1078_916.las	01	67	26	30	30
1078_918.las	01	178	29	33	34
1078_920.las	01	840	28	34	03
1078_922.las	01	129	26	31	03
1078_924.las	01	720	28	34	03
1078_926.las	01	154	29	37	03
1078_928.las	01	280	39	43	43
1078_930.las	01	940	43	41	41
1078_932.las	01	94	31	29	25
1078_934.las	01	580	28	28	27
1078_936.las	01	54	26	26	25
942_910.las	01	72	29	33	36
942_912.las	01	87	25	30	03
942_914.las	01	103	31	32	31

1.2 Report on Intensity (Tiled Data) - continued

File	Minimum	Maximum	Mean	Median	Mode
942_916.las	01	720	34	35	34
942_918.las	01	109	36	37	36
942_920.las	01	5,100	39	39	38
942_922.las	01	100	37	42	48
942_924.las	01	192	39	44	46
942_926.las	01	121	41	43	43
942_928.las	01	109	47	50	48
942_930.las	01	106	50	49	43
942_932.las	01	1,080	32	29	23
942_934.las	01	1,080	23	23	22
942_936.las	01	1,120	27	27	27
942_938.las	01	980	25	26	26
942_940.las	01	2,100	25	25	24
942_942.las	01	400	25	25	24
942_944.las	01	200	26	26	24
942_946.las	01	5,100	25	25	24
942_948.las	01	1,440	29	28	27
942_950.las	01	1,760	29	29	27
942_952.las	01	193	25	25	25
942_954.las	01	800	23	23	22
942_956.las	01	1,440	24	25	23
942_958.las	01	1,560	22	25	27
942_960.las	01	1,400	20	23	02
942_962.las	01	135	31	30	28
942_964.las	01	180	34	34	34
942_966.las	01	100	37	41	04
942_968.las	01	115	24	28	03
942_970.las	01	740	23	22	03
942_972.las	01	1,580	23	11	02
942_974.las	01	3,060	30	20	02
942_976.las	01	1,960	31	21	04
942_978.las	01	760	32	34	03
942_980.las	01	93	40	42	43

1.2 Report on Intensity (Tiled Data) - continued

File	Minimum	Maximum	Mean	Median	Mode
942_982.las	01	175	42	42	43
942_984.las	15	76	38	38	39
942_986.las	10	71	31	31	31
942_988.las	10	55	27	27	27
944_910.las	01	139	21	24	03
944_912.las	01	820	32	38	03
944_914.las	01	560	32	36	39
944_916.las	01	1,640	35	35	35
944_918.las	01	81	35	35	33
944_920.las	01	80	35	35	33
944_922.las	01	720	40	42	43
944_924.las	01	2,900	45	46	46
944_926.las	01	85	42	43	41
944_928.las	01	440	48	48	47
944_930.las	01	108	53	55	36
944_932.las	01	5,100	35	33	35
944_934.las	01	5,100	21	21	19
944_936.las	02	60	26	27	27
944_938.las	01	86	22	22	21
944_940.las	01	191	25	24	23
944_942.las	01	500	24	24	23
944_944.las	01	720	28	27	25
944_946.las	01	3,840	26	25	21
944_948.las	01	5,100	28	29	33
944_950.las	01	560	24	24	23
944_952.las	01	360	23	23	23
944_954.las	01	69	22	23	22
944_956.las	01	81	24	24	22
944_958.las	01	126	28	28	27
944_960.las	01	118	25	30	32
944_962.las	01	1,180	30	33	34
944_964.las	01	144	39	40	41
944_966.las	01	960	40	42	39

1.2 Report on Intensity (Tiled Data) - continued

File	Minimum	Maximum	Mean	Median	Mode
944_968.las	01	5,100	40	42	43
944_970.las	01	940	39	42	39
944_972.las	01	3,040	32	37	04
944_974.las	01	4,960	37	41	04
944_976.las	01	3,340	29	20	03
944_978.las	01	340	25	22	02
944_980.las	01	740	39	42	03
944_982.las	01	1,620	45	46	43
944_984.las	01	2,460	36	37	38
944_986.las	01	78	31	32	33
944_988.las	01	200	24	25	24
946_910.las	01	520	32	37	39
946_912.las	01	186	27	31	03
946_914.las	01	300	37	39	39
946_916.las	11	75	36	36	38
946_918.las	01	73	37	37	37
946_920.las	01	104	38	39	43
946_922.las	01	77	39	39	36
946_924.las	01	5,100	43	45	47
946_926.las	01	1,000	42	43	43
946_928.las	01	113	49	48	47
946_930.las	01	99	43	42	41
946_932.las	01	5,100	29	26	23
946_934.las	01	52	22	22	21
946_936.las	01	55	25	26	26
946_938.las	01	120	22	22	21
946_940.las	01	59	24	24	23
946_942.las	01	1,580	28	28	27
946_944.las	01	56	25	26	25
946_946.las	04	57	24	24	23
946_948.las	01	2,440	24	24	23
946_950.las	01	780	27	27	27
946_952.las	01	1,600	26	26	24

1.2 Report on Intensity (Tiled Data) - continued

File	Minimum	Maximum	Mean	Median	Mode
946_954.las	01	420	25	25	23
946_956.las	01	840	24	24	22
946_958.las	01	2,240	25	25	23
946_960.las	01	196	28	31	33
946_962.las	01	1,760	34	35	35
946_964.las	01	126	40	43	39
946_966.las	01	2,060	43	45	47
946_968.las	01	960	41	45	48
946_970.las	01	143	41	42	39
946_972.las	01	200	43	49	55
946_974.las	01	2,580	41	47	48
946_976.las	01	740	43	50	04
946_978.las	01	1,280	26	26	03
946_980.las	01	1,440	21	11	02
946_982.las	01	1,860	35	39	42
946_984.las	01	2,680	30	29	02
946_986.las	01	4,780	27	28	02
946_988.las	01	4,400	19	19	02
948_910.las	01	180	37	38	39
948_912.las	01	160	39	41	43
948_914.las	01	740	37	37	38
948_916.las	01	74	35	37	38
948_918.las	01	940	36	38	38
948_920.las	01	880	39	40	41
948_922.las	01	76	40	40	39
948_924.las	01	81	45	45	46
948_926.las	01	880	42	42	43
948_928.las	01	180	42	42	43
948_930.las	01	90	42	42	41
948_932.las	01	1,340	32	31	24
948_934.las	01	1,760	24	24	23
948_936.las	01	54	23	23	23
948_938.las	01	123	21	21	20

1.2 Report on Intensity (Tiled Data) - continued

File	Minimum	Maximum	Mean	Median	Mode
948_940.las	09	51	23	23	23
948_942.las	01	161	24	24	23
948_944.las	08	47	22	22	22
948_946.las	01	55	21	21	21
948_948.las	01	2,340	25	25	23
948_950.las	01	58	27	27	27
948_952.las	01	63	27	27	27
948_954.las	01	660	26	26	25
948_956.las	01	720	26	26	26
948_958.las	01	300	24	24	23
948_960.las	01	920	24	26	25
948_962.las	01	660	30	33	34
948_964.las	01	1,140	36	37	36
948_966.las	01	5,100	36	37	04
948_968.las	01	2,800	35	38	39
948_970.las	01	75	39	39	38
948_972.las	01	134	38	38	38
948_974.las	01	100	51	52	54
948_976.las	01	97	56	56	48
948_978.las	01	200	40	40	33
948_980.las	01	1,380	29	29	03
948_982.las	01	700	31	36	04
948_984.las	01	5,000	32	37	03
948_986.las	01	1,220	28	29	03
950_910.las	15	720	33	32	30
950_912.las	01	89	41	42	42
950_914.las	01	158	38	40	39
950_916.las	01	760	32	36	36
950_918.las	01	79	35	37	38
950_920.las	01	84	35	38	43
950_922.las	01	1,200	42	43	43
950_924.las	01	189	44	45	42
950_926.las	01	1,480	38	38	38

1.2 Report on Intensity (Tiled Data) - continued

File	Minimum	Maximum	Mean	Median	Mode
950_928.las	01	103	40	39	37
950_930.las	01	105	42	41	41
950_932.las	01	98	32	30	27
950_934.las	01	59	26	27	27
950_936.las	01	55	23	23	23
950_938.las	01	780	24	24	23
950_940.las	01	48	24	24	23
950_942.las	01	95	25	25	25
950_944.las	01	211	24	24	23
950_946.las	01	75	25	25	23
950_948.las	01	720	26	26	25
950_950.las	01	64	26	26	26
950_952.las	01	240	25	25	25
950_954.las	01	69	25	25	23
950_956.las	01	4,540	25	25	25
950_958.las	01	1,700	25	25	25
950_960.las	01	182	30	30	30
950_962.las	01	760	29	30	27
950_964.las	01	5,100	34	35	33
950_966.las	01	3,620	36	37	05
950_968.las	01	920	35	36	35
950_970.las	01	80	36	36	35
950_972.las	01	320	39	39	38
950_974.las	01	300	48	47	47
950_976.las	01	172	49	51	50
950_978.las	01	151	41	40	31
950_980.las	01	620	40	43	03
950_982.las	01	5,100	28	23	04
950_984.las	01	180	37	37	38
950_986.las	01	340	34	35	34
952_910.las	01	540	33	34	33
952_912.las	01	4,660	40	40	39
952_914.las	01	1,040	38	39	39

1.2 Report on Intensity (Tiled Data) - continued

File	Minimum	Maximum	Mean	Median	Mode
952_916.las	01	64	39	39	39
952_918.las	01	160	38	41	39
952_920.las	01	320	33	37	39
952_922.las	01	75	40	43	46
952_924.las	01	140	41	41	41
952_926.las	01	580	38	38	38
952_928.las	01	181	42	41	41
952_930.las	01	94	43	43	43
952_932.las	01	184	32	28	24
952_934.las	01	51	24	24	23
952_936.las	01	60	24	24	23
952_938.las	01	260	23	23	23
952_940.las	01	3,320	26	26	26
952_942.las	01	58	25	26	25
952_944.las	01	1,180	26	26	25
952_946.las	01	71	25	25	23
952_948.las	01	1,400	25	25	23
952_950.las	10	61	22	22	21
952_952.las	02	75	26	26	26
952_954.las	02	69	26	26	25
952_956.las	01	56	23	23	23
952_958.las	01	48	23	23	23
952_960.las	01	5,100	25	25	23
952_962.las	01	2,400	30	30	27
952_964.las	01	2,000	33	33	30
952_966.las	01	5,100	43	45	55
952_968.las	01	1,260	40	40	39
952_970.las	01	2,300	36	36	35
952_972.las	01	920	40	41	39
952_974.las	01	340	45	45	47
952_976.las	01	144	43	50	04
952_978.las	01	680	34	37	03
952_980.las	01	840	41	44	47

1.2 Report on Intensity (Tiled Data) - continued

File	Minimum	Maximum	Mean	Median	Mode
952_982.las	01	1,620	36	43	04
952_984.las	01	760	41	45	62
952_986.las	01	600	32	33	32
954_910.las	01	154	35	35	34
954_912.las	01	75	38	39	39
954_914.las	01	1,640	37	37	36
954_916.las	01	360	37	39	39
954_918.las	01	1,040	37	36	30
954_920.las	01	94	34	34	33
954_922.las	01	400	42	42	39
954_924.las	01	84	42	42	41
954_926.las	01	189	40	40	39
954_928.las	01	580	43	41	39
954_930.las	01	191	49	45	39
954_932.las	01	110	41	35	27
954_934.las	01	260	27	27	25
954_936.las	01	106	25	25	25
954_938.las	01	400	26	26	27
954_940.las	01	240	25	26	26
954_942.las	01	120	27	28	29
954_944.las	01	112	25	26	24
954_946.las	01	139	28	28	27
954_948.las	01	240	25	26	25
954_950.las	01	520	23	24	25
954_952.las	01	220	27	27	27
954_954.las	01	64	27	27	25
954_956.las	01	55	23	23	23
954_958.las	01	135	21	22	22
954_960.las	01	83	24	24	23
954_962.las	01	460	28	28	27
954_964.las	01	2,540	35	35	30
954_966.las	01	1,960	40	43	44
954_968.las	01	5,100	38	40	39

1.2 Report on Intensity (Tiled Data) - continued

File	Minimum	Maximum	Mean	Median	Mode
954_970.las	01	2,000	37	35	32
954_972.las	01	600	39	40	39
954_974.las	01	780	47	47	47
954_976.las	01	1,180	43	47	04
954_978.las	01	1,040	39	39	33
954_980.las	01	5,100	41	45	48
954_982.las	01	96	45	48	48
954_984.las	01	115	45	46	42
954_986.las	01	1,180	31	36	03
956_910.las	01	70	37	38	37
956_912.las	01	73	35	35	34
956_914.las	01	200	35	36	36
956_916.las	01	81	37	37	35
956_918.las	01	81	34	35	34
956_920.las	01	73	36	36	34
956_922.las	01	5,100	40	39	38
956_924.las	03	81	39	38	38
956_926.las	01	140	46	44	41
956_928.las	01	112	45	42	39
956_930.las	01	107	49	43	37
956_932.las	01	93	29	26	21
956_934.las	01	460	27	27	27
956_936.las	01	104	27	28	27
956_938.las	01	51	25	25	25
956_940.las	01	600	24	25	25
956_942.las	01	5,100	28	29	29
956_944.las	01	192	24	26	27
956_946.las	01	55	25	27	27
956_948.las	01	55	26	26	25
956_950.las	01	56	26	27	27
956_952.las	01	940	26	26	26
956_954.las	01	70	25	28	27
956_956.las	01	113	24	25	25

1.2 Report on Intensity (Tiled Data) - continued

File	Minimum	Maximum	Mean	Median	Mode
956_958.las	01	83	23	24	24
956_960.las	01	69	24	24	23
956_962.las	13	62	27	28	27
956_964.las	01	1,640	33	32	27
956_966.las	13	89	43	42	36
956_968.las	01	1,420	39	40	39
956_970.las	01	3,020	40	39	38
956_972.las	01	3,600	43	43	42
956_974.las	01	5,100	49	49	47
956_976.las	01	103	41	48	04
956_978.las	01	104	31	35	04
956_980.las	01	132	40	42	45
956_982.las	01	1,540	45	47	48
956_984.las	01	1,000	37	38	39
956_986.las	01	5,100	32	32	33
958_910.las	01	101	33	33	31
958_912.las	01	74	36	37	35
958_914.las	01	112	35	35	34
958_916.las	01	66	34	37	39
958_918.las	01	160	31	36	38
958_920.las	01	124	38	39	39
958_922.las	01	143	42	43	41
958_924.las	01	80	44	43	39
958_926.las	01	2,020	39	39	38
958_928.las	01	161	43	43	39
958_930.las	01	104	46	44	43
958_932.las	01	960	34	32	30
958_934.las	01	56	25	26	23
958_936.las	01	5,100	24	27	27
958_938.las	01	380	25	27	29
958_940.las	01	420	25	28	29
958_942.las	01	1,820	28	29	29
958_944.las	01	1,040	25	27	27

1.2 Report on Intensity (Tiled Data) - continued

File	Minimum	Maximum	Mean	Median	Mode
958_946.las	01	58	25	25	24
958_948.las	01	98	25	24	23
958_950.las	01	75	24	24	23
958_952.las	01	2,780	23	26	27
958_954.las	01	5,100	20	23	02
958_956.las	01	1,300	19	22	02
958_958.las	01	2,900	23	24	23
958_960.las	01	500	23	24	23
958_962.las	01	198	27	29	29
958_964.las	01	172	36	35	30
958_966.las	01	104	47	47	41
958_968.las	01	99	34	32	27
958_970.las	01	1,520	38	37	36
958_972.las	01	88	41	41	39
958_974.las	01	2,000	49	48	47
958_976.las	01	2,340	54	56	59
958_978.las	01	640	44	44	43
958_980.las	01	1,060	45	45	41
958_982.las	01	96	46	46	43
958_984.las	01	87	40	41	42
958_986.las	01	200	35	34	31
958_988.las	01	1,600	26	27	27
960_910.las	01	91	32	32	31
960_912.las	03	840	36	37	38
960_914.las	01	240	37	36	33
960_916.las	01	68	30	36	03
960_918.las	01	87	31	35	38
960_920.las	01	117	37	38	36
960_922.las	01	740	38	38	38
960_924.las	01	198	40	43	43
960_926.las	01	1,100	40	45	48
960_928.las	01	220	30	34	03
960_930.las	01	1,600	36	42	04

1.2 Report on Intensity (Tiled Data) - continued

File	Minimum	Maximum	Mean	Median	Mode
960_932.las	01	360	28	29	02
960_934.las	01	2,900	22	26	29
960_936.las	01	760	25	26	26
960_938.las	01	5,100	28	28	29
960_940.las	01	640	27	27	25
960_942.las	11	65	27	27	26
960_944.las	01	55	26	26	23
960_946.las	01	56	24	24	23
960_948.las	01	260	25	25	24
960_950.las	01	108	24	24	23
960_952.las	01	58	24	23	22
960_954.las	01	1,180	20	24	02
960_956.las	01	71	24	26	25
960_958.las	01	187	23	24	24
960_960.las	01	61	26	26	25
960_962.las	01	66	29	29	29
960_964.las	01	760	34	34	35
960_966.las	01	1,540	43	42	36
960_968.las	01	89	41	41	43
960_970.las	01	4,920	38	37	36
960_972.las	01	740	36	36	35
960_974.las	01	168	48	48	43
960_976.las	01	107	47	52	55
960_978.las	01	98	38	37	33
960_980.las	01	280	42	43	47
960_982.las	01	3,920	44	47	48
960_984.las	01	3,300	43	43	39
960_986.las	01	320	34	33	30
960_988.las	01	56	27	27	25
962_910.las	01	66	34	34	32
962_912.las	01	73	38	38	38
962_914.las	01	2,740	36	37	35
962_916.las	01	380	25	29	03

1.2 Report on Intensity (Tiled Data) - continued

File	Minimum	Maximum	Mean	Median	Mode
962_918.las	01	560	33	36	35
962_920.las	01	280	32	36	03
962_922.las	01	124	39	44	48
962_924.las	01	2,320	32	38	03
962_926.las	01	5,100	31	36	03
962_928.las	01	122	38	42	42
962_930.las	01	191	42	47	04
962_932.las	01	90	31	29	27
962_934.las	01	800	22	24	23
962_936.las	01	980	23	25	23
962_938.las	01	1,440	25	26	25
962_940.las	01	137	27	27	26
962_942.las	01	58	26	26	25
962_944.las	01	131	26	27	27
962_946.las	01	54	23	24	23
962_948.las	01	1,220	23	24	23
962_950.las	01	56	23	23	23
962_952.las	01	55	25	25	23
962_954.las	01	79	26	29	34
962_956.las	01	5,100	23	27	02
962_958.las	01	360	23	25	24
962_960.las	01	105	26	26	25
962_962.las	01	97	30	30	27
962_964.las	01	87	38	39	39
962_966.las	01	99	44	44	48
962_968.las	01	1,000	44	46	46
962_970.las	01	174	42	44	39
962_972.las	01	106	41	40	39
962_974.las	01	480	46	46	46
962_976.las	01	109	46	47	47
962_978.las	01	102	37	37	30
962_980.las	01	89	46	47	48
962_982.las	01	101	38	43	05

1.2 Report on Intensity (Tiled Data) - continued

File	Minimum	Maximum	Mean	Median	Mode
962_984.las	01	99	41	41	39
962_986.las	01	280	30	30	30
964_910.las	01	2,960	32	33	32
964_912.las	01	760	38	40	42
964_914.las	01	86	34	34	33
964_916.las	01	79	20	21	02
964_918.las	01	1,360	32	38	43
964_920.las	01	340	28	32	02
964_922.las	01	440	37	43	46
964_924.las	01	195	29	35	03
964_926.las	01	142	37	37	36
964_928.las	01	116	36	38	41
964_930.las	01	183	46	39	36
964_932.las	01	98	33	28	23
964_934.las	01	89	23	23	23
964_936.las	01	54	24	24	23
964_938.las	01	53	26	26	25
964_940.las	01	140	25	26	25
964_942.las	01	96	25	26	25
964_944.las	01	4,080	21	24	02
964_946.las	01	56	24	26	25
964_948.las	01	56	25	26	25
964_950.las	01	59	25	25	24
964_952.las	02	52	26	26	26
964_954.las	01	90	26	26	25
964_956.las	01	1,220	23	27	02
964_958.las	01	2,640	23	26	27
964_960.las	01	159	18	22	02
964_962.las	01	4,860	29	31	30
964_964.las	01	150	39	39	38
964_966.las	01	99	45	45	47
964_968.las	11	95	47	47	48
964_970.las	03	84	41	41	39

1.2 Report on Intensity (Tiled Data) - continued

File	Minimum	Maximum	Mean	Median	Mode
964_972.las	13	85	43	43	41
964_974.las	01	192	47	46	46
964_976.las	01	105	47	47	46
964_978.las	01	102	39	38	32
964_980.las	01	91	43	44	46
964_982.las	01	98	45	48	48
964_984.las	01	104	39	42	39
964_986.las	01	76	32	31	25
966_908.las	01	76	31	31	30
966_910.las	01	540	34	35	35
966_912.las	01	660	37	37	36
966_914.las	01	300	23	27	02
966_916.las	01	660	23	28	02
966_918.las	01	820	32	36	38
966_920.las	01	80	35	35	33
966_922.las	01	131	39	41	43
966_924.las	01	3,620	43	45	47
966_926.las	01	1,480	40	40	36
966_928.las	02	85	42	42	41
966_930.las	01	99	39	38	38
966_932.las	01	95	27	28	23
966_934.las	01	280	24	24	23
966_936.las	02	51	23	23	22
966_938.las	01	3,520	24	26	27
966_940.las	01	68	25	25	23
966_942.las	01	860	28	30	32
966_944.las	01	5,100	17	19	02
966_946.las	01	700	18	22	02
966_948.las	01	1,960	20	23	02
966_950.las	01	55	22	23	23
966_952.las	01	140	24	24	23
966_954.las	01	54	24	24	24
966_956.las	01	360	20	24	02

1.2 Report on Intensity (Tiled Data) - continued

File	Minimum	Maximum	Mean	Median	Mode
966_958.las	01	1,240	17	19	02
966_960.las	01	62	19	23	02
966_962.las	01	620	34	34	34
966_964.las	01	186	41	41	34
966_966.las	01	193	52	51	50
966_968.las	01	2,780	44	43	39
966_970.las	01	156	43	44	43
966_972.las	01	176	43	43	43
966_974.las	01	177	43	42	41
966_976.las	01	1,560	45	45	43
966_978.las	01	180	39	37	32
966_980.las	01	99	40	42	46
966_982.las	01	94	44	45	47
966_984.las	01	77	39	40	39
966_986.las	01	93	34	34	32
968_908.las	01	280	30	31	30
968_910.las	01	500	33	35	35
968_912.las	01	76	35	36	37
968_914.las	01	189	21	24	02
968_916.las	01	118	28	33	35
968_918.las	01	880	32	36	36
968_920.las	01	69	24	29	02
968_922.las	01	980	33	40	46
968_924.las	01	82	41	42	43
968_926.las	01	88	40	40	39
968_928.las	01	95	41	44	39
968_930.las	01	130	38	42	42
968_932.las	01	87	24	23	20
968_934.las	01	5,100	20	21	21
968_936.las	01	109	23	23	22
968_938.las	01	56	19	22	02
968_940.las	01	200	17	20	02
968_942.las	01	380	18	22	02

1.2 Report on Intensity (Tiled Data) - continued

File	Minimum	Maximum	Mean	Median	Mode
968_944.las	01	5,100	17	18	02
968_946.las	01	440	24	25	24
968_948.las	01	155	25	25	23
968_950.las	01	78	21	24	24
968_952.las	01	67	25	25	25
968_954.las	01	125	26	26	25
968_956.las	01	1,140	22	25	02
968_958.las	01	1,980	16	16	02
968_960.las	01	180	21	26	02
968_962.las	01	67	33	34	34
968_964.las	01	600	38	39	39
968_966.las	01	109	51	51	55
968_968.las	01	114	45	44	43
968_970.las	01	113	43	44	44
968_972.las	01	740	41	41	39
968_974.las	01	105	47	46	46
968_976.las	01	140	47	49	48
968_978.las	01	182	35	34	30
968_980.las	01	93	37	36	30
968_982.las	01	97	44	44	47
968_984.las	01	94	38	38	38
968_986.las	01	73	33	33	30
970_908.las	01	4,020	29	33	35
970_910.las	01	4,620	29	33	39
970_912.las	01	171	23	25	03
970_914.las	01	220	29	35	39
970_916.las	01	2,200	22	27	02
970_918.las	01	660	24	29	02
970_920.las	01	172	30	35	38
970_922.las	01	600	38	40	39
970_924.las	01	1,740	40	41	39
970_926.las	01	340	38	39	39
970_928.las	01	620	28	32	03

1.2 Report on Intensity (Tiled Data) - continued

File	Minimum	Maximum	Mean	Median	Mode
970_930.las	01	1,000	23	15	04
970_932.las	01	340	25	24	02
970_934.las	01	5,100	20	23	23
970_936.las	01	55	24	24	23
970_938.las	01	940	27	28	27
970_940.las	01	220	19	22	02
970_942.las	01	2,320	18	20	02
970_944.las	01	5,100	19	23	02
970_946.las	01	1,420	25	27	27
970_948.las	01	4,360	23	27	29
970_950.las	01	1,340	18	21	02
970_952.las	01	1,400	24	26	26
970_954.las	01	2,740	17	19	02
970_956.las	01	580	19	22	02
970_958.las	01	2,600	19	21	02
970_960.las	01	960	25	28	28
970_962.las	01	1,020	28	33	37
970_964.las	01	320	36	39	39
970_966.las	01	720	44	46	43
970_968.las	01	116	45	46	46
970_970.las	01	1,660	45	46	48
970_972.las	01	220	45	45	39
970_974.las	01	1,100	49	49	48
970_976.las	01	4,360	47	48	47
970_978.las	01	159	33	32	26
970_980.las	01	2,580	38	37	35
970_982.las	01	153	44	44	43
970_984.las	01	173	38	38	39
970_986.las	01	5,100	32	32	33
972_908.las	01	420	34	34	34
972_910.las	01	4,540	31	35	38
972_912.las	01	420	26	31	03
972_914.las	01	940	33	36	38

1.2 Report on Intensity (Tiled Data) - continued

File	Minimum	Maximum	Mean	Median	Mode
972_916.las	01	75	21	23	02
972_918.las	01	77	20	23	02
972_920.las	01	320	29	33	37
972_922.las	01	109	28	34	03
972_924.las	01	120	40	41	41
972_926.las	01	4,120	31	39	03
972_928.las	01	5,100	22	10	03
972_930.las	01	97	30	37	03
972_932.las	01	93	31	29	23
972_934.las	01	51	24	25	25
972_936.las	01	52	24	24	23
972_938.las	01	78	24	25	24
972_940.las	01	1,140	23	23	23
972_942.las	01	1,000	17	19	02
972_944.las	01	4,760	20	25	02
972_946.las	01	62	24	26	26
972_948.las	01	77	24	25	24
972_950.las	01	600	17	19	02
972_952.las	01	620	16	18	02
972_954.las	01	5,100	17	18	02
972_956.las	01	780	21	25	02
972_958.las	01	139	18	22	02
972_960.las	01	460	21	26	02
972_962.las	01	940	23	27	03
972_964.las	01	760	35	39	41
972_966.las	01	95	49	48	48
972_968.las	01	97	44	42	36
972_970.las	01	108	48	52	55
972_972.las	01	139	41	44	43
972_974.las	01	2,900	47	46	43
972_976.las	21	92	50	48	43
972_978.las	01	96	41	39	39
972_980.las	01	3,740	46	46	33

1.2 Report on Intensity (Tiled Data) - continued

File	Minimum	Maximum	Mean	Median	Mode
972_982.las	02	1,160	49	51	53
972_984.las	01	88	37	37	38
972_986.las	01	145	31	31	32
974_908.las	01	59	35	35	35
974_910.las	01	129	36	38	38
974_912.las	01	2,400	37	38	36
974_914.las	01	75	22	25	02
974_916.las	01	540	24	30	03
974_918.las	01	420	19	21	02
974_920.las	01	960	21	22	03
974_922.las	01	2,240	27	32	03
974_924.las	01	680	29	37	03
974_926.las	01	940	20	10	03
974_928.las	01	117	20	09	03
974_930.las	01	92	25	16	03
974_932.las	01	90	26	26	24
974_934.las	01	620	20	23	23
974_936.las	01	211	21	24	25
974_938.las	01	700	17	20	02
974_940.las	01	640	17	20	02
974_942.las	01	580	16	19	02
974_944.las	01	640	17	20	02
974_946.las	01	3,740	18	21	02
974_948.las	01	3,360	18	21	02
974_950.las	01	1,040	23	26	27
974_952.las	01	340	17	20	02
974_954.las	01	640	16	18	02
974_956.las	01	880	22	25	27
974_958.las	01	87	25	27	27
974_960.las	01	860	19	21	02
974_962.las	01	300	25	28	03
974_964.las	01	183	37	40	43
974_966.las	01	3,100	42	44	48

1.2 Report on Intensity (Tiled Data) - continued

File	Minimum	Maximum	Mean	Median	Mode
974_968.las	01	640	37	40	40
974_970.las	01	260	34	41	04
974_972.las	01	95	35	41	04
974_974.las	01	146	42	42	43
974_976.las	07	103	47	48	48
974_978.las	01	85	36	36	30
974_980.las	01	101	41	42	30
974_982.las	01	109	43	45	48
974_984.las	01	80	35	36	39
974_986.las	11	66	28	29	30
976_908.las	01	59	32	33	33
976_910.las	01	66	37	38	38
976_912.las	01	5,100	38	40	43
976_914.las	01	73	36	39	39
976_916.las	01	160	29	33	33
976_918.las	01	77	27	34	02
976_920.las	01	96	25	29	03
976_922.las	01	115	25	28	03
976_924.las	01	880	23	22	03
976_926.las	01	1,600	20	11	03
976_928.las	01	104	42	47	48
976_930.las	01	160	43	48	48
976_932.las	01	109	32	29	26
976_934.las	01	1,880	21	24	26
976_936.las	01	110	15	17	02
976_938.las	01	900	14	15	02
976_940.las	01	53	15	16	02
976_942.las	01	780	17	20	02
976_944.las	01	1,560	18	21	02
976_946.las	01	60	18	21	02
976_948.las	01	5,100	20	23	02
976_950.las	01	700	15	14	02
976_952.las	01	5,100	17	19	02

1.2 Report on Intensity (Tiled Data) - continued

File	Minimum	Maximum	Mean	Median	Mode
976_954.las	01	84	21	23	23
976_956.las	01	300	22	25	26
976_958.las	01	1,060	23	25	23
976_960.las	01	192	16	17	02
976_962.las	01	920	24	29	03
976_964.las	01	280	31	37	03
976_966.las	01	166	46	48	48
976_968.las	01	1,040	27	29	03
976_970.las	01	2,620	35	43	48
976_972.las	01	200	41	43	41
976_974.las	01	189	45	45	46
976_976.las	02	100	43	43	43
976_978.las	01	96	37	37	38
976_980.las	01	162	40	41	45
976_982.las	01	480	47	45	43
976_984.las	01	145	41	38	38
976_986.las	01	101	29	29	30
978_908.las	01	79	32	33	33
978_910.las	01	89	37	38	38
978_912.las	01	147	40	41	43
978_914.las	01	5,100	37	38	39
978_916.las	01	86	36	36	36
978_918.las	01	197	27	33	02
978_920.las	01	880	25	30	03
978_922.las	01	160	23	25	03
978_924.las	01	1,080	25	28	03
978_926.las	01	360	31	38	03
978_928.las	01	103	43	49	48
978_930.las	01	880	47	51	55
978_932.las	01	80	31	29	25
978_934.las	01	57	25	26	25
978_936.las	01	57	20	23	02
978_938.las	01	1,040	16	18	02

1.2 Report on Intensity (Tiled Data) - continued

File	Minimum	Maximum	Mean	Median	Mode
978_940.las	01	280	17	20	02
978_942.las	01	1,020	15	16	02
978_944.las	01	1,560	20	23	02
978_946.las	01	760	16	19	02
978_948.las	01	5,100	20	23	02
978_950.las	01	760	19	21	02
978_952.las	01	3,240	21	23	02
978_954.las	01	69	20	23	24
978_956.las	01	91	16	16	02
978_958.las	01	2,860	17	19	02
978_960.las	01	2,560	17	20	02
978_962.las	01	3,840	18	13	03
978_964.las	01	2,060	21	16	03
978_966.las	01	360	25	22	03
978_968.las	01	740	23	23	03
978_970.las	01	4,360	41	42	39
978_972.las	01	94	43	42	39
978_974.las	01	176	37	41	43
978_976.las	01	101	42	44	43
978_978.las	01	85	36	36	30
978_980.las	01	90	37	38	42
978_982.las	01	97	53	51	48
978_984.las	01	5,100	41	47	52
978_986.las	01	5,100	29	30	29
980_908.las	01	1,420	31	32	32
980_910.las	01	119	38	39	39
980_912.las	15	72	39	40	39
980_914.las	01	5,100	34	36	36
980_916.las	01	3,540	35	37	39
980_918.las	01	165	31	36	38
980_920.las	01	83	31	34	33
980_922.las	01	2,060	24	27	03
980_924.las	01	640	23	20	03

1.2 Report on Intensity (Tiled Data) - continued

File	Minimum	Maximum	Mean	Median	Mode
980_926.las	01	4,500	23	22	03
980_928.las	01	1,280	37	45	03
980_930.las	01	101	52	56	59
980_932.las	01	189	30	30	25
980_934.las	01	72	22	24	24
980_936.las	01	57	15	17	02
980_938.las	01	5,100	16	17	02
980_940.las	01	200	20	24	02
980_942.las	01	760	18	22	02
980_944.las	01	54	23	23	23
980_946.las	01	106	20	24	02
980_948.las	01	2,040	19	22	02
980_950.las	01	840	18	21	02
980_952.las	01	680	15	17	02
980_954.las	01	660	15	15	02
980_956.las	01	5,100	17	19	02
980_958.las	01	1,200	18	22	02
980_960.las	01	1,560	18	21	02
980_962.las	01	460	26	30	03
980_964.las	01	380	38	42	48
980_966.las	01	105	39	42	44
980_968.las	01	1,200	41	44	43
980_970.las	01	85	42	42	42
980_972.las	01	900	48	48	47
980_974.las	01	104	46	47	47
980_976.las	01	111	35	41	44
980_978.las	01	170	35	35	31
980_980.las	01	800	37	37	30
980_982.las	01	100	47	47	47
980_984.las	01	1,080	35	37	34
980_986.las	01	700	26	28	30
982_908.las	01	59	32	34	34
982_910.las	01	820	38	39	39

1.2 Report on Intensity (Tiled Data) - continued

File	Minimum	Maximum	Mean	Median	Mode
982_912.las	01	73	39	41	41
982_914.las	01	640	37	41	43
982_916.las	01	1,440	34	35	35
982_918.las	01	177	36	37	37
982_920.las	01	79	38	38	36
982_922.las	01	80	26	31	03
982_924.las	01	720	25	27	03
982_926.las	01	5,100	28	31	03
982_928.las	01	960	40	46	48
982_930.las	01	106	46	51	55
982_932.las	01	240	23	23	02
982_934.las	01	300	16	19	02
982_936.las	01	86	17	20	02
982_938.las	01	1,000	16	19	02
982_940.las	01	78	17	20	02
982_942.las	01	5,100	21	24	02
982_944.las	01	800	27	28	29
982_946.las	01	57	25	27	28
982_948.las	01	1,260	27	29	30
982_950.las	01	220	21	23	23
982_952.las	01	3,240	21	25	02
982_954.las	01	62	24	25	25
982_956.las	01	132	26	27	28
982_958.las	01	57	26	27	27
982_960.las	01	620	24	25	24
982_962.las	01	260	30	31	30
982_964.las	01	74	36	38	41
982_966.las	18	100	45	45	39
982_968.las	01	85	44	44	43
982_970.las	01	760	46	46	46
982_972.las	01	96	47	47	47
982_974.las	01	101	46	50	55
982_976.las	01	105	43	49	50

1.2 Report on Intensity (Tiled Data) - continued

File	Minimum	Maximum	Mean	Median	Mode
982_978.las	01	96	41	40	34
982_980.las	01	94	45	46	51
982_982.las	01	97	45	46	44
982_984.las	01	1,140	35	41	04
982_986.las	01	400	33	33	31
984_908.las	01	76	30	35	36
984_910.las	01	166	36	38	39
984_912.las	01	72	25	30	02
984_914.las	01	74	33	35	33
984_916.las	01	880	33	34	35
984_918.las	01	3,140	36	37	37
984_920.las	01	620	34	36	36
984_922.las	01	320	27	32	03
984_924.las	01	193	31	38	03
984_926.las	01	1,160	24	26	03
984_928.las	01	138	36	41	43
984_930.las	01	111	27	31	04
984_932.las	01	1,380	20	21	02
984_934.las	01	1,080	16	19	02
984_936.las	01	85	20	24	26
984_938.las	01	5,100	17	20	02
984_940.las	01	580	16	19	02
984_942.las	01	1,000	20	23	02
984_944.las	01	5,100	22	27	02
984_946.las	01	53	19	24	02
984_948.las	01	1,660	27	29	29
984_950.las	01	57	28	28	29
984_952.las	01	57	26	27	27
984_954.las	01	55	22	22	21
984_956.las	01	111	23	23	23
984_958.las	01	59	24	24	23
984_960.las	01	54	24	24	23
984_962.las	01	400	27	30	30

1.2 Report on Intensity (Tiled Data) - continued

File	Minimum	Maximum	Mean	Median	Mode
984_964.las	01	88	40	41	42
984_966.las	01	720	44	44	48
984_968.las	01	81	42	43	43
984_970.las	01	150	37	41	41
984_972.las	01	3,380	38	42	43
984_974.las	01	90	45	45	43
984_976.las	01	164	44	47	48
984_978.las	01	97	41	41	34
984_980.las	01	96	43	44	33
984_982.las	01	200	35	41	04
984_984.las	01	189	32	34	36
984_986.las	01	300	32	34	35
986_908.las	01	66	26	31	02
986_910.las	01	360	27	31	32
986_912.las	01	280	24	27	02
986_914.las	01	460	30	33	33
986_916.las	01	68	30	31	30
986_918.las	01	620	37	38	39
986_920.las	01	740	39	40	39
986_922.las	01	148	34	39	39
986_924.las	01	1,160	23	21	03
986_926.las	01	5,100	23	18	03
986_928.las	01	93	21	10	03
986_930.las	01	93	21	12	04
986_932.las	01	90	19	20	02
986_934.las	01	300	14	15	02
986_936.las	01	168	19	23	25
986_938.las	01	5,100	19	23	02
986_940.las	01	107	18	22	02
986_942.las	01	5,100	22	24	24
986_944.las	01	340	22	24	23
986_946.las	01	240	22	26	29
986_948.las	01	2,180	24	27	27

1.2 Report on Intensity (Tiled Data) - continued

File	Minimum	Maximum	Mean	Median	Mode
986_950.las	01	56	21	23	23
986_952.las	01	240	21	21	21
986_954.las	01	115	25	25	23
986_956.las	01	54	23	23	23
986_958.las	01	5,100	24	24	23
986_960.las	01	80	24	24	23
986_962.las	01	179	28	29	27
986_964.las	01	82	39	40	41
986_966.las	01	89	46	47	39
986_968.las	01	85	43	44	43
986_970.las	01	82	29	35	03
986_972.las	01	97	41	44	42
986_974.las	01	800	45	47	48
986_976.las	01	160	45	52	55
986_978.las	01	98	39	38	33
986_980.las	01	2,560	41	43	04
986_982.las	01	103	45	46	46
986_984.las	01	1,360	37	39	39
986_986.las	01	160	34	37	03
988_908.las	01	59	34	35	35
988_910.las	01	106	32	35	35
988_912.las	01	145	27	33	03
988_914.las	01	144	26	31	02
988_916.las	01	66	18	18	02
988_918.las	01	620	31	35	35
988_920.las	01	1,080	35	36	36
988_922.las	01	178	34	37	38
988_924.las	01	81	28	34	03
988_926.las	01	180	31	39	03
988_928.las	01	720	26	26	03
988_930.las	01	90	24	15	04
988_932.las	01	1,380	21	22	03
988_934.las	01	65	19	23	23

1.2 Report on Intensity (Tiled Data) - continued

File	Minimum	Maximum	Mean	Median	Mode
988_936.las	01	360	22	25	02
988_938.las	01	5,100	17	18	02
988_940.las	01	1,000	20	24	27
988_942.las	01	2,580	17	20	02
988_944.las	01	1,720	19	22	02
988_946.las	01	2,220	21	22	22
988_948.las	01	153	23	23	23
988_950.las	01	57	22	22	21
988_952.las	01	54	25	26	27
988_954.las	01	144	24	24	23
988_956.las	01	49	22	23	23
988_958.las	02	960	24	24	23
988_960.las	11	50	22	23	23
988_962.las	01	4,160	25	27	27
988_964.las	01	1,020	29	34	03
988_966.las	01	1,160	31	36	04
988_968.las	01	90	32	35	36
988_970.las	01	156	43	48	51
988_972.las	01	88	43	43	38
988_974.las	01	127	44	43	41
988_976.las	01	96	51	53	55
988_978.las	01	97	39	38	31
988_980.las	01	580	42	44	45
988_982.las	01	1,180	39	43	04
988_984.las	01	300	39	42	39
988_986.las	01	199	35	39	39
990_908.las	01	63	21	25	02
990_910.las	01	640	24	29	03
990_912.las	01	79	37	37	35
990_914.las	01	70	24	30	02
990_916.las	01	137	18	18	02
990_918.las	01	540	25	29	03
990_920.las	01	5,100	25	30	03

1.2 Report on Intensity (Tiled Data) - continued

File	Minimum	Maximum	Mean	Median	Mode
990_922.las	01	77	35	39	39
990_924.las	01	200	21	15	03
990_926.las	01	192	28	33	03
990_928.las	01	206	29	36	04
990_930.las	01	880	29	35	04
990_932.las	01	840	21	21	02
990_934.las	01	620	17	20	02
990_936.las	01	108	25	26	26
990_938.las	01	92	25	26	26
990_940.las	01	720	15	18	02
990_942.las	01	4,760	18	20	02
990_944.las	01	5,100	16	18	02
990_946.las	01	205	16	18	02
990_948.las	01	1,500	22	25	23
990_950.las	01	54	23	23	23
990_952.las	01	49	23	24	23
990_954.las	01	51	25	26	25
990_956.las	01	55	25	25	25
990_958.las	01	77	24	24	23
990_960.las	01	400	23	24	23
990_962.las	01	78	27	28	27
990_964.las	01	78	34	38	48
990_966.las	01	81	36	37	41
990_968.las	01	85	29	35	38
990_970.las	01	88	35	42	04
990_972.las	01	108	48	48	48
990_974.las	01	820	44	43	41
990_976.las	11	84	43	44	41
990_978.las	01	86	33	34	31
990_980.las	01	1,400	38	42	04
990_982.las	01	100	46	46	44
990_984.las	01	85	45	46	48
990_986.las	01	76	34	38	41

1.2 Report on Intensity (Tiled Data) - continued

File	Minimum	Maximum	Mean	Median	Mode
992_908.las	01	1,120	18	20	02
992_910.las	01	900	19	21	03
992_912.las	01	83	31	36	03
992_914.las	01	99	34	35	35
992_916.las	01	740	21	24	02
992_918.las	01	118	24	30	02
992_920.las	01	640	30	34	38
992_922.las	01	480	32	38	03
992_924.las	01	116	26	28	03
992_926.las	01	3,760	26	29	03
992_928.las	01	182	23	17	04
992_930.las	01	141	28	30	04
992_932.las	01	90	30	26	22
992_934.las	01	168	23	24	23
992_936.las	01	5,100	28	28	27
992_938.las	01	300	27	28	27
992_940.las	01	73	22	25	27
992_942.las	01	5,100	18	21	02
992_944.las	01	5,100	23	24	23
992_946.las	01	144	19	23	02
992_948.las	01	240	23	27	27
992_950.las	01	63	27	29	29
992_952.las	01	75	26	27	27
992_954.las	01	1,120	21	24	25
992_956.las	01	55	24	25	25
992_958.las	01	1,040	25	26	25
992_960.las	01	220	20	23	23
992_962.las	01	3,980	25	30	03
992_964.las	01	185	40	41	42
992_966.las	01	93	39	40	35
992_968.las	01	82	38	39	39
992_970.las	01	300	41	43	43
992_972.las	01	91	44	45	47

1.2 Report on Intensity (Tiled Data) - continued

File	Minimum	Maximum	Mean	Median	Mode
992_974.las	01	180	49	49	48
992_976.las	01	240	48	49	48
992_978.las	01	93	36	36	32
992_980.las	01	600	40	43	04
992_982.las	01	98	46	49	61
992_984.las	01	136	35	39	03
992_986.las	01	78	30	33	32
992_988.las	01	3,220	22	26	02
994_908.las	01	134	23	28	02
994_910.las	01	1,180	20	23	02
994_912.las	01	5,100	25	29	03
994_914.las	01	108	28	34	03
994_916.las	01	93	25	30	02
994_918.las	01	66	21	25	02
994_920.las	01	240	25	31	03
994_922.las	01	5,100	24	27	03
994_924.las	01	172	31	38	03
994_926.las	01	3,580	27	30	03
994_928.las	01	200	38	44	46
994_930.las	01	920	34	41	04
994_932.las	01	84	31	29	26
994_934.las	01	300	25	25	23
994_936.las	01	360	24	26	27
994_938.las	01	320	26	27	27
994_940.las	01	2,300	28	28	27
994_942.las	01	200	26	27	27
994_944.las	01	5,100	19	21	02
994_946.las	01	93	17	21	02
994_948.las	01	1,300	20	25	02
994_950.las	01	56	29	29	29
994_952.las	01	54	27	28	27
994_954.las	01	118	27	27	27
994_956.las	01	5,100	28	28	27

1.2 Report on Intensity (Tiled Data) - continued

File	Minimum	Maximum	Mean	Median	Mode
994_958.las	01	2,500	25	27	26
994_960.las	01	880	28	31	32
994_962.las	01	104	33	34	32
994_964.las	01	700	39	43	47
994_966.las	01	97	37	39	33
994_968.las	03	83	38	38	38
994_970.las	01	81	43	43	43
994_972.las	04	1,320	45	45	43
994_974.las	01	161	49	51	59
994_976.las	01	96	49	50	48
994_978.las	01	93	38	39	32
994_980.las	01	320	33	35	04
994_982.las	01	380	35	40	04
994_984.las	01	700	37	40	39
994_986.las	01	82	32	37	03
994_988.las	01	121	26	29	02
996_908.las	01	64	22	28	02
996_910.las	01	70	20	23	02
996_912.las	01	98	20	18	03
996_914.las	01	69	22	26	03
996_916.las	01	1,620	23	28	02
996_918.las	01	81	22	25	03
996_920.las	01	127	23	26	03
996_922.las	01	2,700	24	26	03
996_924.las	01	280	30	38	03
996_926.las	01	2,540	25	27	03
996_928.las	01	96	28	33	03
996_930.las	01	93	40	43	43
996_932.las	01	121	31	27	23
996_934.las	01	113	20	22	23
996_936.las	01	58	18	21	02
996_938.las	01	5,040	25	28	29
996_940.las	01	50	26	26	26

1.2 Report on Intensity (Tiled Data) - continued

File	Minimum	Maximum	Mean	Median	Mode
996_942.las	01	59	25	25	25
996_944.las	01	1,580	18	22	02
996_946.las	01	740	16	16	02
996_948.las	01	5,100	21	24	02
996_950.las	01	83	23	26	27
996_952.las	01	2,520	23	27	30
996_954.las	01	53	22	23	23
996_956.las	01	5,100	21	22	02
996_958.las	01	660	16	16	02
996_960.las	01	141	25	28	30
996_962.las	01	1,980	32	31	27
996_964.las	01	76	42	44	46
996_966.las	01	640	39	40	43
996_968.las	07	83	35	35	35
996_970.las	01	540	43	44	43
996_972.las	01	143	42	41	39
996_974.las	01	240	44	43	43
996_976.las	01	102	55	57	59
996_978.las	01	1,660	46	46	44
996_980.las	01	720	34	37	04
996_982.las	01	121	44	51	04
996_984.las	01	1,100	41	46	55
996_986.las	01	112	29	33	02
996_988.las	01	340	21	24	02
998_908.las	01	340	27	31	31
998_910.las	01	71	26	31	03
998_912.las	01	680	33	36	36
998_914.las	01	520	23	27	03
998_916.las	01	94	26	33	35
998_918.las	01	150	21	25	03
998_920.las	01	184	22	26	03
998_922.las	01	220	22	18	03
998_924.las	01	5,100	26	30	03

1.2 Report on Intensity (Tiled Data) - continued

File	Minimum	Maximum	Mean	Median	Mode
998_926.las	01	1,780	19	10	03
998_928.las	01	620	27	27	03
998_930.las	01	150	20	08	03
998_932.las	01	175	18	17	02
998_934.las	01	580	18	21	02
998_936.las	01	380	26	27	27
998_938.las	01	67	24	25	25
998_940.las	01	360	28	29	28
998_942.las	01	127	25	25	24
998_944.las	01	2,000	22	24	25
998_946.las	01	109	17	20	02
998_948.las	01	5,100	20	23	02
998_950.las	01	2,000	18	20	02
998_952.las	01	1,920	25	26	25
998_954.las	01	1,880	25	27	29
998_956.las	01	5,100	28	28	27
998_958.las	01	680	26	26	25
998_960.las	01	184	25	26	26
998_962.las	01	191	32	33	28
998_964.las	01	72	39	40	39
998_966.las	01	89	39	40	43
998_968.las	01	200	42	42	41
998_970.las	01	1,840	42	42	42
998_972.las	01	89	41	41	39
998_974.las	01	5,100	46	46	47
998_976.las	01	1,040	37	44	04
998_978.las	01	2,380	26	27	03
998_980.las	01	240	35	36	03
998_982.las	01	5,100	38	42	04
998_984.las	01	97	38	41	39
998_986.las	01	89	37	38	39
998_988.las	01	65	22	25	02
Average	00	65,443	30	30	02

1.2 Report on Intensity Values (Tiled Data)

The purpose of this section is to show a frequency distribution chart of intensities throughout all of the LiDAR tiled files. It is important to understand that 8-bit intensity LiDAR systems have a valid intensity range from 0-255, and 12-bit intensity LiDAR systems have a valid intensity range from 0-4095.

[Data Source - E:\Cumberland County IDOT District 7 Final Derivatives 2nd Delivery\las](#)




1.2 Report on Intensity Values (Tiled Data)

The purpose of this section is to show a graphic of LiDAR tiled data points colored by intensity. Blank tiles can indicate a processing problem dealing with LiDAR intensity attribute information.

[Data Source - E:\Cumberland County IDOT District 7 Final Derivatives 2nd Delivery\las](E:\Cumberland County IDOT District 7 Final Derivatives 2nd Delivery\las)

[Result Path - E:\Cumberland County IDOT District 7 Final Derivatives 2nd Delivery\QAQC\1_2\ColorByIntensity_Classified.jpg](E:\Cumberland County IDOT District 7 Final Derivatives 2nd Delivery\QAQC\1_2\ColorByIntensity_Classified.jpg)



1.4 Report on Point Density and Nominal Pulse Spacing (NPS) (Tiled Data)

The USGS LiDAR Base Specification Version 1.0 states: "In general, the target NPS for a project should not be achieved through swath overlap or multiple passes. Such collection techniques may be permitted with prior approval."

The purpose of this section is to report on the LiDAR point density and nominal point spacing by tiled file. Point densities and NPS by tile are calculated by including any overlapping swath data within each tile. These statistics are for tiled LAS files. Not all LAS files fill tiles completely, especially along project boundaries. This may skew the calculated density and NPS values for partially filled tiles.

[Classified Files - E:\Cumberland County IDOT District 7 Final Derivatives 2nd Delivery\las](#)

Units: US Survey Feet

File	Number of First Returns	Area of Tile	Point Density	Nominal Pulse Spacing (NPS)
1000_908	526,692	4,000,000	0.13	2.76
1000_910	504,496	4,000,000	0.13	2.82
1000_912	496,625	4,000,000	0.12	2.84
1000_914	501,179	4,000,000	0.13	2.83
1000_916	509,017	4,000,000	0.13	2.80
1000_918	524,817	4,000,000	0.13	2.76
1000_920	516,780	4,000,000	0.13	2.78
1000_922	557,331	4,000,000	0.14	2.68
1000_924	556,967	4,000,000	0.14	2.68
1000_926	533,907	4,000,000	0.13	2.74
1000_928	569,329	4,000,000	0.14	2.65
1000_930	456,469	4,000,000	0.11	2.96
1000_932	315,566	4,000,000	0.08	3.56
1000_934	429,832	4,000,000	0.11	3.05
1000_936	516,537	4,000,000	0.13	2.78
1000_938	535,632	4,000,000	0.13	2.73
1000_940	501,443	4,000,000	0.13	2.82
1000_942	490,237	4,000,000	0.12	2.86
1000_944	486,143	4,000,000	0.12	2.87
1000_946	483,647	4,000,000	0.12	2.88
1000_948	477,712	4,000,000	0.12	2.89
1000_950	471,772	4,000,000	0.12	2.91
1000_952	454,165	4,000,000	0.11	2.97
1000_954	515,313	4,000,000	0.13	2.79
1000_956	652,451	4,000,000	0.16	2.48
1000_958	754,135	4,000,000	0.19	2.30

1.4 Report on Point Density and Nominal Pulse Spacing (NPS) (Tiled Data) - continued

File	Number of First Returns	Area of Tile	Point Density	Nominal Pulse Spacing (NPS)
1000_960	569,972	4,000,000	0.14	2.65
1000_962	499,351	4,000,000	0.13	2.83
1000_964	541,463	4,000,000	0.14	2.72
1000_966	536,907	4,000,000	0.13	2.73
1000_968	550,254	4,000,000	0.14	2.70
1000_970	523,151	4,000,000	0.13	2.77
1000_972	476,434	4,000,000	0.12	2.90
1000_974	510,641	4,000,000	0.13	2.80
1000_976	487,098	4,000,000	0.12	2.87
1000_978	465,438	4,000,000	0.12	2.93
1000_980	487,028	4,000,000	0.12	2.87
1000_982	517,133	4,000,000	0.13	2.78
1000_984	524,091	4,000,000	0.13	2.76
1000_986	482,729	4,000,000	0.12	2.88
1000_988	467,220	4,000,000	0.12	2.93
1002_908	538,413	4,000,000	0.14	2.73
1002_910	511,130	4,000,000	0.13	2.80
1002_912	494,229	4,000,000	0.12	2.85
1002_914	499,502	4,000,000	0.13	2.83
1002_916	509,033	4,000,000	0.13	2.80
1002_918	541,072	4,000,000	0.14	2.72
1002_920	546,762	4,000,000	0.14	2.71
1002_922	551,889	4,000,000	0.14	2.69
1002_924	497,947	4,000,000	0.12	2.83
1002_926	520,342	4,000,000	0.13	2.77
1002_928	545,049	4,000,000	0.14	2.71
1002_930	449,434	4,000,000	0.11	2.98
1002_932	326,276	4,000,000	0.08	3.50
1002_934	443,434	4,000,000	0.11	3.00
1002_936	491,352	4,000,000	0.12	2.85
1002_938	507,984	4,000,000	0.13	2.81

1.4 Report on Point Density and Nominal Pulse Spacing (NPS) (Tiled Data) - continued

File	Number of First Returns	Area of Tile	Point Density	Nominal Pulse Spacing (NPS)
1002_940	517,438	4,000,000	0.13	2.78
1002_942	481,143	4,000,000	0.12	2.88
1002_944	476,283	4,000,000	0.12	2.90
1002_946	470,678	4,000,000	0.12	2.92
1002_948	489,080	4,000,000	0.12	2.86
1002_950	491,983	4,000,000	0.12	2.85
1002_952	474,721	4,000,000	0.12	2.90
1002_954	524,279	4,000,000	0.13	2.76
1002_956	623,388	4,000,000	0.16	2.53
1002_958	729,418	4,000,000	0.18	2.34
1002_960	559,193	4,000,000	0.14	2.68
1002_962	487,568	4,000,000	0.12	2.86
1002_964	515,025	4,000,000	0.13	2.79
1002_966	512,216	4,000,000	0.13	2.79
1002_968	530,314	4,000,000	0.13	2.75
1002_970	492,585	4,000,000	0.12	2.85
1002_972	487,865	4,000,000	0.12	2.86
1002_974	499,347	4,000,000	0.13	2.83
1002_976	474,859	4,000,000	0.12	2.90
1002_978	474,262	4,000,000	0.12	2.90
1002_980	492,097	4,000,000	0.12	2.85
1002_982	526,959	4,000,000	0.13	2.76
1002_984	528,451	4,000,000	0.13	2.75
1002_986	483,268	4,000,000	0.12	2.88
1002_988	477,556	4,000,000	0.12	2.89
1004_908	525,024	4,000,000	0.13	2.76
1004_910	515,380	4,000,000	0.13	2.79
1004_912	492,007	4,000,000	0.12	2.85
1004_914	509,557	4,000,000	0.13	2.80
1004_916	487,908	4,000,000	0.12	2.86
1004_918	497,746	4,000,000	0.12	2.84

1.4 Report on Point Density and Nominal Pulse Spacing (NPS) (Tiled Data) - continued

File	Number of First Returns	Area of Tile	Point Density	Nominal Pulse Spacing (NPS)
1004_920	506,543	4,000,000	0.13	2.81
1004_922	519,067	4,000,000	0.13	2.78
1004_924	467,860	4,000,000	0.12	2.92
1004_926	510,825	4,000,000	0.13	2.80
1004_928	528,243	4,000,000	0.13	2.75
1004_930	436,035	4,000,000	0.11	3.03
1004_932	328,214	4,000,000	0.08	3.49
1004_934	515,508	4,000,000	0.13	2.79
1004_936	481,381	4,000,000	0.12	2.88
1004_938	463,883	4,000,000	0.12	2.94
1004_940	464,825	4,000,000	0.12	2.93
1004_942	445,785	4,000,000	0.11	3.00
1004_944	523,250	4,000,000	0.13	2.77
1004_946	478,069	4,000,000	0.12	2.89
1004_948	479,014	4,000,000	0.12	2.89
1004_950	494,179	4,000,000	0.12	2.85
1004_952	488,603	4,000,000	0.12	2.86
1004_954	500,157	4,000,000	0.13	2.83
1004_956	652,181	4,000,000	0.16	2.48
1004_958	743,307	4,000,000	0.19	2.32
1004_960	530,530	4,000,000	0.13	2.75
1004_962	502,674	4,000,000	0.13	2.82
1004_964	512,753	4,000,000	0.13	2.79
1004_966	504,827	4,000,000	0.13	2.82
1004_968	497,958	4,000,000	0.12	2.83
1004_970	481,938	4,000,000	0.12	2.88
1004_972	502,556	4,000,000	0.13	2.82
1004_974	453,256	4,000,000	0.11	2.97
1004_976	474,114	4,000,000	0.12	2.91
1004_978	480,306	4,000,000	0.12	2.89
1004_980	512,858	4,000,000	0.13	2.79

1.4 Report on Point Density and Nominal Pulse Spacing (NPS) (Tiled Data) - continued

File	Number of First Returns	Area of Tile	Point Density	Nominal Pulse Spacing (NPS)
1004_982	504,171	4,000,000	0.13	2.82
1004_984	498,742	4,000,000	0.13	2.83
1004_986	489,405	4,000,000	0.12	2.86
1004_988	503,128	4,000,000	0.13	2.82
1006_910	512,807	4,000,000	0.13	2.79
1006_912	510,065	4,000,000	0.13	2.80
1006_914	503,313	4,000,000	0.13	2.82
1006_916	521,498	4,000,000	0.13	2.77
1006_918	541,064	4,000,000	0.14	2.72
1006_920	523,497	4,000,000	0.13	2.76
1006_922	558,980	4,000,000	0.14	2.68
1006_924	587,280	4,000,000	0.15	2.61
1006_926	578,171	4,000,000	0.15	2.63
1006_928	563,294	4,000,000	0.14	2.67
1006_930	439,455	4,000,000	0.11	3.02
1006_932	337,587	4,000,000	0.08	3.44
1006_934	497,445	4,000,000	0.12	2.84
1006_936	459,105	4,000,000	0.12	2.95
1006_938	472,028	4,000,000	0.12	2.91
1006_940	472,885	4,000,000	0.12	2.91
1006_942	477,602	4,000,000	0.12	2.89
1006_944	475,294	4,000,000	0.12	2.90
1006_946	484,153	4,000,000	0.12	2.87
1006_948	490,617	4,000,000	0.12	2.86
1006_950	502,864	4,000,000	0.13	2.82
1006_952	500,037	4,000,000	0.13	2.83
1006_954	511,901	4,000,000	0.13	2.80
1006_956	654,901	4,000,000	0.16	2.47
1006_958	740,255	4,000,000	0.19	2.33
1006_960	567,200	4,000,000	0.14	2.66
1006_962	496,659	4,000,000	0.12	2.84

1.4 Report on Point Density and Nominal Pulse Spacing (NPS) (Tiled Data) - continued

File	Number of First Returns	Area of Tile	Point Density	Nominal Pulse Spacing (NPS)
1006_964	492,314	4,000,000	0.12	2.85
1006_966	511,161	4,000,000	0.13	2.80
1006_968	490,383	4,000,000	0.12	2.86
1006_970	528,635	4,000,000	0.13	2.75
1006_972	506,952	4,000,000	0.13	2.81
1006_974	468,059	4,000,000	0.12	2.92
1006_976	471,575	4,000,000	0.12	2.91
1006_978	507,134	4,000,000	0.13	2.81
1006_980	506,187	4,000,000	0.13	2.81
1006_982	509,538	4,000,000	0.13	2.80
1006_984	497,535	4,000,000	0.12	2.84
1006_986	498,287	4,000,000	0.13	2.83
1006_988	544,580	4,000,000	0.14	2.71
1008_910	519,024	4,000,000	0.13	2.78
1008_912	493,993	4,000,000	0.12	2.85
1008_914	494,980	4,000,000	0.12	2.84
1008_916	467,623	4,000,000	0.12	2.93
1008_918	505,782	4,000,000	0.13	2.81
1008_920	511,961	4,000,000	0.13	2.80
1008_922	478,940	4,000,000	0.12	2.89
1008_924	480,418	4,000,000	0.12	2.89
1008_926	507,335	4,000,000	0.13	2.81
1008_928	528,476	4,000,000	0.13	2.75
1008_930	445,491	4,000,000	0.11	3.00
1008_932	346,833	4,000,000	0.09	3.40
1008_934	482,110	4,000,000	0.12	2.88
1008_936	456,193	4,000,000	0.11	2.96
1008_938	495,136	4,000,000	0.12	2.84
1008_940	506,091	4,000,000	0.13	2.81
1008_942	515,245	4,000,000	0.13	2.79
1008_944	492,982	4,000,000	0.12	2.85

1.4 Report on Point Density and Nominal Pulse Spacing (NPS) (Tiled Data) - continued

File	Number of First Returns	Area of Tile	Point Density	Nominal Pulse Spacing (NPS)
1008_946	484,551	4,000,000	0.12	2.87
1008_948	472,288	4,000,000	0.12	2.91
1008_950	489,123	4,000,000	0.12	2.86
1008_952	474,457	4,000,000	0.12	2.90
1008_954	512,854	4,000,000	0.13	2.79
1008_956	646,271	4,000,000	0.16	2.49
1008_958	725,807	4,000,000	0.18	2.35
1008_960	576,030	4,000,000	0.14	2.64
1008_962	516,876	4,000,000	0.13	2.78
1008_964	508,652	4,000,000	0.13	2.80
1008_966	510,499	4,000,000	0.13	2.80
1008_968	538,485	4,000,000	0.14	2.73
1008_970	514,167	4,000,000	0.13	2.79
1008_972	448,467	4,000,000	0.11	2.99
1008_974	496,946	4,000,000	0.12	2.84
1008_976	507,007	4,000,000	0.13	2.81
1008_978	506,462	4,000,000	0.13	2.81
1008_980	513,782	4,000,000	0.13	2.79
1008_982	519,870	4,000,000	0.13	2.77
1008_984	503,874	4,000,000	0.13	2.82
1008_986	469,875	4,000,000	0.12	2.92
1008_988	511,122	4,000,000	0.13	2.80
1010_910	520,632	4,000,000	0.13	2.77
1010_912	503,116	4,000,000	0.13	2.82
1010_914	480,945	4,000,000	0.12	2.88
1010_916	489,467	4,000,000	0.12	2.86
1010_918	517,415	4,000,000	0.13	2.78
1010_920	487,756	4,000,000	0.12	2.86
1010_922	507,991	4,000,000	0.13	2.81
1010_924	555,538	4,000,000	0.14	2.68
1010_926	495,485	4,000,000	0.12	2.84

1.4 Report on Point Density and Nominal Pulse Spacing (NPS) (Tiled Data) - continued

File	Number of First Returns	Area of Tile	Point Density	Nominal Pulse Spacing (NPS)
1010_928	523,689	4,000,000	0.13	2.76
1010_930	443,384	4,000,000	0.11	3.00
1010_932	342,054	4,000,000	0.09	3.42
1010_934	464,651	4,000,000	0.12	2.93
1010_936	437,492	4,000,000	0.11	3.02
1010_938	465,248	4,000,000	0.12	2.93
1010_940	511,431	4,000,000	0.13	2.80
1010_942	487,563	4,000,000	0.12	2.86
1010_944	439,891	4,000,000	0.11	3.02
1010_946	495,624	4,000,000	0.12	2.84
1010_948	499,257	4,000,000	0.13	2.83
1010_950	484,434	4,000,000	0.12	2.87
1010_952	474,882	4,000,000	0.12	2.90
1010_954	506,577	4,000,000	0.13	2.81
1010_956	690,062	4,000,000	0.17	2.41
1010_958	748,269	4,000,000	0.19	2.31
1010_960	545,507	4,000,000	0.14	2.71
1010_962	513,119	4,000,000	0.13	2.79
1010_964	516,054	4,000,000	0.13	2.78
1010_966	510,791	4,000,000	0.13	2.80
1010_968	496,519	4,000,000	0.12	2.84
1010_970	501,732	4,000,000	0.13	2.82
1010_972	481,154	4,000,000	0.12	2.88
1010_974	474,638	4,000,000	0.12	2.90
1010_976	489,141	4,000,000	0.12	2.86
1010_978	502,447	4,000,000	0.13	2.82
1010_980	488,421	4,000,000	0.12	2.86
1010_982	508,592	4,000,000	0.13	2.80
1010_984	491,331	4,000,000	0.12	2.85
1010_986	468,675	4,000,000	0.12	2.92
1010_988	486,054	4,000,000	0.12	2.87

1.4 Report on Point Density and Nominal Pulse Spacing (NPS) (Tiled Data) - continued

File	Number of First Returns	Area of Tile	Point Density	Nominal Pulse Spacing (NPS)
1012_910	493,271	4,000,000	0.12	2.85
1012_912	510,696	4,000,000	0.13	2.80
1012_914	484,503	4,000,000	0.12	2.87
1012_916	444,963	4,000,000	0.11	3.00
1012_918	535,670	4,000,000	0.13	2.73
1012_920	527,884	4,000,000	0.13	2.75
1012_922	477,106	4,000,000	0.12	2.90
1012_924	495,756	4,000,000	0.12	2.84
1012_926	507,314	4,000,000	0.13	2.81
1012_928	510,673	4,000,000	0.13	2.80
1012_930	451,597	4,000,000	0.11	2.98
1012_932	344,608	4,000,000	0.09	3.41
1012_934	468,786	4,000,000	0.12	2.92
1012_936	471,414	4,000,000	0.12	2.91
1012_938	481,881	4,000,000	0.12	2.88
1012_940	486,011	4,000,000	0.12	2.87
1012_942	476,362	4,000,000	0.12	2.90
1012_944	482,214	4,000,000	0.12	2.88
1012_946	482,431	4,000,000	0.12	2.88
1012_948	477,838	4,000,000	0.12	2.89
1012_950	466,235	4,000,000	0.12	2.93
1012_952	445,094	4,000,000	0.11	3.00
1012_954	481,870	4,000,000	0.12	2.88
1012_956	682,526	4,000,000	0.17	2.42
1012_958	718,313	4,000,000	0.18	2.36
1012_960	532,147	4,000,000	0.13	2.74
1012_962	512,328	4,000,000	0.13	2.79
1012_964	518,961	4,000,000	0.13	2.78
1012_966	507,943	4,000,000	0.13	2.81
1012_968	508,460	4,000,000	0.13	2.81
1012_970	518,612	4,000,000	0.13	2.78

1.4 Report on Point Density and Nominal Pulse Spacing (NPS) (Tiled Data) - continued

File	Number of First Returns	Area of Tile	Point Density	Nominal Pulse Spacing (NPS)
1012_972	486,470	4,000,000	0.12	2.87
1012_974	457,268	4,000,000	0.11	2.96
1012_976	499,941	4,000,000	0.13	2.83
1012_978	506,946	4,000,000	0.13	2.81
1012_980	504,405	4,000,000	0.13	2.82
1012_982	515,175	4,000,000	0.13	2.79
1012_984	502,461	4,000,000	0.13	2.82
1012_986	479,696	4,000,000	0.12	2.89
1012_988	492,378	4,000,000	0.12	2.85
1014_910	505,612	4,000,000	0.13	2.81
1014_912	467,354	4,000,000	0.12	2.93
1014_914	477,271	4,000,000	0.12	2.90
1014_916	447,888	4,000,000	0.11	2.99
1014_918	526,807	4,000,000	0.13	2.76
1014_920	502,046	4,000,000	0.13	2.82
1014_922	468,260	4,000,000	0.12	2.92
1014_924	519,758	4,000,000	0.13	2.77
1014_926	542,109	4,000,000	0.14	2.72
1014_928	535,201	4,000,000	0.13	2.73
1014_930	438,300	4,000,000	0.11	3.02
1014_932	321,136	4,000,000	0.08	3.53
1014_934	476,438	4,000,000	0.12	2.90
1014_936	490,078	4,000,000	0.12	2.86
1014_938	416,755	4,000,000	0.10	3.10
1014_940	466,511	4,000,000	0.12	2.93
1014_942	504,921	4,000,000	0.13	2.82
1014_944	497,278	4,000,000	0.12	2.84
1014_946	473,792	4,000,000	0.12	2.91
1014_948	474,300	4,000,000	0.12	2.90
1014_950	480,163	4,000,000	0.12	2.89
1014_952	462,898	4,000,000	0.12	2.94

1.4 Report on Point Density and Nominal Pulse Spacing (NPS) (Tiled Data) - continued

File	Number of First Returns	Area of Tile	Point Density	Nominal Pulse Spacing (NPS)
1014_954	513,734	4,000,000	0.13	2.79
1014_956	676,746	4,000,000	0.17	2.43
1014_958	732,962	4,000,000	0.18	2.34
1014_960	550,039	4,000,000	0.14	2.70
1014_962	507,157	4,000,000	0.13	2.81
1014_964	505,648	4,000,000	0.13	2.81
1014_966	528,796	4,000,000	0.13	2.75
1014_968	505,804	4,000,000	0.13	2.81
1014_970	473,293	4,000,000	0.12	2.91
1014_972	491,003	4,000,000	0.12	2.85
1014_974	466,658	4,000,000	0.12	2.93
1014_976	478,628	4,000,000	0.12	2.89
1014_978	509,068	4,000,000	0.13	2.80
1014_980	524,590	4,000,000	0.13	2.76
1014_982	539,474	4,000,000	0.14	2.72
1014_984	500,374	4,000,000	0.13	2.83
1014_986	463,131	4,000,000	0.12	2.94
1014_988	506,209	4,000,000	0.13	2.81
1016_910	484,458	4,000,000	0.12	2.87
1016_912	500,535	4,000,000	0.13	2.83
1016_914	506,413	4,000,000	0.13	2.81
1016_916	509,194	4,000,000	0.13	2.80
1016_918	489,217	4,000,000	0.12	2.86
1016_920	484,291	4,000,000	0.12	2.87
1016_922	477,364	4,000,000	0.12	2.90
1016_924	520,444	4,000,000	0.13	2.77
1016_926	517,109	4,000,000	0.13	2.78
1016_928	507,941	4,000,000	0.13	2.81
1016_930	448,112	4,000,000	0.11	2.99
1016_932	319,707	4,000,000	0.08	3.54
1016_934	478,121	4,000,000	0.12	2.89

1.4 Report on Point Density and Nominal Pulse Spacing (NPS) (Tiled Data) - continued

File	Number of First Returns	Area of Tile	Point Density	Nominal Pulse Spacing (NPS)
1016_936	505,208	4,000,000	0.13	2.81
1016_938	458,732	4,000,000	0.12	2.95
1016_940	449,710	4,000,000	0.11	2.98
1016_942	460,673	4,000,000	0.12	2.95
1016_944	508,596	4,000,000	0.13	2.80
1016_946	488,311	4,000,000	0.12	2.86
1016_948	499,539	4,000,000	0.13	2.83
1016_950	501,275	4,000,000	0.13	2.83
1016_952	463,480	4,000,000	0.12	2.94
1016_954	485,750	4,000,000	0.12	2.87
1016_956	572,198	4,000,000	0.14	2.64
1016_958	705,814	4,000,000	0.18	2.38
1016_960	571,710	4,000,000	0.14	2.65
1016_962	512,457	4,000,000	0.13	2.79
1016_964	503,173	4,000,000	0.13	2.82
1016_966	533,659	4,000,000	0.13	2.74
1016_968	512,094	4,000,000	0.13	2.80
1016_970	485,010	4,000,000	0.12	2.87
1016_972	503,031	4,000,000	0.13	2.82
1016_974	470,283	4,000,000	0.12	2.92
1016_976	450,075	4,000,000	0.11	2.98
1016_978	482,705	4,000,000	0.12	2.88
1016_980	524,311	4,000,000	0.13	2.76
1016_982	510,255	4,000,000	0.13	2.80
1016_984	475,287	4,000,000	0.12	2.90
1016_986	491,588	4,000,000	0.12	2.85
1016_988	514,420	4,000,000	0.13	2.79
1018_910	502,538	4,000,000	0.13	2.82
1018_912	498,430	4,000,000	0.13	2.83
1018_914	496,870	4,000,000	0.12	2.84
1018_916	511,862	4,000,000	0.13	2.80

1.4 Report on Point Density and Nominal Pulse Spacing (NPS) (Tiled Data) - continued

File	Number of First Returns	Area of Tile	Point Density	Nominal Pulse Spacing (NPS)
1018_918	525,431	4,000,000	0.13	2.76
1018_920	493,128	4,000,000	0.12	2.85
1018_922	455,988	4,000,000	0.11	2.96
1018_924	511,338	4,000,000	0.13	2.80
1018_926	539,652	4,000,000	0.14	2.72
1018_928	566,029	4,000,000	0.14	2.66
1018_930	451,136	4,000,000	0.11	2.98
1018_932	325,217	4,000,000	0.08	3.51
1018_934	456,043	4,000,000	0.11	2.96
1018_936	482,156	4,000,000	0.12	2.88
1018_938	507,831	4,000,000	0.13	2.81
1018_940	479,766	4,000,000	0.12	2.89
1018_942	467,481	4,000,000	0.12	2.93
1018_944	486,386	4,000,000	0.12	2.87
1018_946	498,515	4,000,000	0.13	2.83
1018_948	487,727	4,000,000	0.12	2.86
1018_950	494,623	4,000,000	0.12	2.84
1018_952	449,656	4,000,000	0.11	2.98
1018_954	463,232	4,000,000	0.12	2.94
1018_956	656,511	4,000,000	0.16	2.47
1018_958	704,070	4,000,000	0.18	2.38
1018_960	552,905	4,000,000	0.14	2.69
1018_962	513,645	4,000,000	0.13	2.79
1018_964	510,088	4,000,000	0.13	2.80
1018_966	528,037	4,000,000	0.13	2.75
1018_968	519,059	4,000,000	0.13	2.78
1018_970	507,295	4,000,000	0.13	2.81
1018_972	487,682	4,000,000	0.12	2.86
1018_974	476,140	4,000,000	0.12	2.90
1018_976	479,409	4,000,000	0.12	2.89
1018_978	536,699	4,000,000	0.13	2.73

1.4 Report on Point Density and Nominal Pulse Spacing (NPS) (Tiled Data) - continued

File	Number of First Returns	Area of Tile	Point Density	Nominal Pulse Spacing (NPS)
1018_980	503,252	4,000,000	0.13	2.82
1018_982	491,312	4,000,000	0.12	2.85
1018_984	488,114	4,000,000	0.12	2.86
1018_986	508,609	4,000,000	0.13	2.80
1018_988	517,614	4,000,000	0.13	2.78
1020_910	501,787	4,000,000	0.13	2.82
1020_912	498,351	4,000,000	0.13	2.83
1020_914	488,390	4,000,000	0.12	2.86
1020_916	508,890	4,000,000	0.13	2.80
1020_918	530,052	4,000,000	0.13	2.75
1020_920	532,944	4,000,000	0.13	2.74
1020_922	544,655	4,000,000	0.14	2.71
1020_924	518,436	4,000,000	0.13	2.78
1020_926	519,703	4,000,000	0.13	2.77
1020_928	543,900	4,000,000	0.14	2.71
1020_930	454,051	4,000,000	0.11	2.97
1020_932	324,000	4,000,000	0.08	3.51
1020_934	459,990	4,000,000	0.12	2.95
1020_936	483,517	4,000,000	0.12	2.88
1020_938	474,101	4,000,000	0.12	2.91
1020_940	495,866	4,000,000	0.12	2.84
1020_942	473,901	4,000,000	0.12	2.91
1020_944	465,214	4,000,000	0.12	2.93
1020_946	486,382	4,000,000	0.12	2.87
1020_948	484,628	4,000,000	0.12	2.87
1020_950	485,214	4,000,000	0.12	2.87
1020_952	459,547	4,000,000	0.12	2.95
1020_954	504,304	4,000,000	0.13	2.82
1020_956	686,160	4,000,000	0.17	2.41
1020_958	719,248	4,000,000	0.18	2.36
1020_960	507,430	4,000,000	0.13	2.81

1.4 Report on Point Density and Nominal Pulse Spacing (NPS) (Tiled Data) - continued

File	Number of First Returns	Area of Tile	Point Density	Nominal Pulse Spacing (NPS)
1020_962	502,132	4,000,000	0.13	2.82
1020_964	496,977	4,000,000	0.12	2.84
1020_966	530,914	4,000,000	0.13	2.75
1020_968	551,238	4,000,000	0.14	2.69
1020_970	508,640	4,000,000	0.13	2.80
1020_972	470,262	4,000,000	0.12	2.92
1020_974	470,292	4,000,000	0.12	2.92
1020_976	476,122	4,000,000	0.12	2.90
1020_978	563,614	4,000,000	0.14	2.66
1020_980	485,486	4,000,000	0.12	2.87
1020_982	456,761	4,000,000	0.11	2.96
1020_984	491,014	4,000,000	0.12	2.85
1020_986	510,199	4,000,000	0.13	2.80
1020_988	510,888	4,000,000	0.13	2.80
1022_910	451,863	4,000,000	0.11	2.98
1022_912	492,156	4,000,000	0.12	2.85
1022_914	485,697	4,000,000	0.12	2.87
1022_916	498,388	4,000,000	0.13	2.83
1022_918	523,963	4,000,000	0.13	2.76
1022_920	526,756	4,000,000	0.13	2.76
1022_922	499,855	4,000,000	0.13	2.83
1022_924	530,868	4,000,000	0.13	2.75
1022_926	477,530	4,000,000	0.12	2.89
1022_928	470,750	4,000,000	0.12	2.92
1022_930	392,895	4,000,000	0.10	3.19
1022_932	289,453	4,000,000	0.07	3.72
1022_934	473,093	4,000,000	0.12	2.91
1022_936	475,585	4,000,000	0.12	2.90
1022_938	454,872	4,000,000	0.11	2.97
1022_940	500,389	4,000,000	0.13	2.83
1022_942	456,446	4,000,000	0.11	2.96

1.4 Report on Point Density and Nominal Pulse Spacing (NPS) (Tiled Data) - continued

File	Number of First Returns	Area of Tile	Point Density	Nominal Pulse Spacing (NPS)
1022_944	492,464	4,000,000	0.12	2.85
1022_946	479,749	4,000,000	0.12	2.89
1022_948	478,484	4,000,000	0.12	2.89
1022_950	484,128	4,000,000	0.12	2.87
1022_952	455,597	4,000,000	0.11	2.96
1022_954	487,958	4,000,000	0.12	2.86
1022_956	672,246	4,000,000	0.17	2.44
1022_958	727,436	4,000,000	0.18	2.35
1022_960	527,624	4,000,000	0.13	2.75
1022_962	521,575	4,000,000	0.13	2.77
1022_964	528,368	4,000,000	0.13	2.75
1022_966	523,835	4,000,000	0.13	2.76
1022_968	493,755	4,000,000	0.12	2.85
1022_970	443,748	4,000,000	0.11	3.00
1022_972	469,799	4,000,000	0.12	2.92
1022_974	487,708	4,000,000	0.12	2.86
1022_976	512,261	4,000,000	0.13	2.79
1022_978	538,913	4,000,000	0.14	2.72
1022_980	479,402	4,000,000	0.12	2.89
1022_982	453,807	4,000,000	0.11	2.97
1022_984	491,461	4,000,000	0.12	2.85
1022_986	503,950	4,000,000	0.13	2.82
1022_988	495,238	4,000,000	0.12	2.84
1024_910	478,061	4,000,000	0.12	2.89
1024_912	491,800	4,000,000	0.12	2.85
1024_914	516,081	4,000,000	0.13	2.78
1024_916	510,783	4,000,000	0.13	2.80
1024_918	503,995	4,000,000	0.13	2.82
1024_920	510,384	4,000,000	0.13	2.80
1024_922	527,913	4,000,000	0.13	2.75
1024_924	520,534	4,000,000	0.13	2.77

1.4 Report on Point Density and Nominal Pulse Spacing (NPS) (Tiled Data) - continued

File	Number of First Returns	Area of Tile	Point Density	Nominal Pulse Spacing (NPS)
1024_926	507,898	4,000,000	0.13	2.81
1024_928	521,671	4,000,000	0.13	2.77
1024_930	425,994	4,000,000	0.11	3.06
1024_932	306,025	4,000,000	0.08	3.62
1024_934	427,392	4,000,000	0.11	3.06
1024_936	434,609	4,000,000	0.11	3.03
1024_938	488,280	4,000,000	0.12	2.86
1024_940	498,657	4,000,000	0.13	2.83
1024_942	461,656	4,000,000	0.12	2.94
1024_944	540,165	4,000,000	0.14	2.72
1024_946	485,746	4,000,000	0.12	2.87
1024_948	492,476	4,000,000	0.12	2.85
1024_950	502,750	4,000,000	0.13	2.82
1024_952	431,309	4,000,000	0.11	3.05
1024_954	468,002	4,000,000	0.12	2.92
1024_956	659,389	4,000,000	0.17	2.46
1024_958	733,767	4,000,000	0.18	2.34
1024_960	553,826	4,000,000	0.14	2.69
1024_962	513,601	4,000,000	0.13	2.79
1024_964	521,778	4,000,000	0.13	2.77
1024_966	527,842	4,000,000	0.13	2.75
1024_968	481,505	4,000,000	0.12	2.88
1024_970	449,541	4,000,000	0.11	2.98
1024_972	500,501	4,000,000	0.13	2.83
1024_974	528,022	4,000,000	0.13	2.75
1024_976	494,066	4,000,000	0.12	2.85
1024_978	502,524	4,000,000	0.13	2.82
1024_980	514,281	4,000,000	0.13	2.79
1024_982	451,687	4,000,000	0.11	2.98
1024_984	487,179	4,000,000	0.12	2.87
1024_986	489,931	4,000,000	0.12	2.86

1.4 Report on Point Density and Nominal Pulse Spacing (NPS) (Tiled Data) - continued

File	Number of First Returns	Area of Tile	Point Density	Nominal Pulse Spacing (NPS)
1024_988	472,528	4,000,000	0.12	2.91
1026_910	503,525	4,000,000	0.13	2.82
1026_912	494,833	4,000,000	0.12	2.84
1026_914	505,334	4,000,000	0.13	2.81
1026_916	513,136	4,000,000	0.13	2.79
1026_918	492,600	4,000,000	0.12	2.85
1026_920	501,635	4,000,000	0.13	2.82
1026_922	559,882	4,000,000	0.14	2.67
1026_924	520,441	4,000,000	0.13	2.77
1026_926	465,797	4,000,000	0.12	2.93
1026_928	498,631	4,000,000	0.13	2.83
1026_930	455,809	4,000,000	0.11	2.96
1026_932	333,789	4,000,000	0.08	3.46
1026_934	485,302	4,000,000	0.12	2.87
1026_936	487,739	4,000,000	0.12	2.86
1026_938	480,536	4,000,000	0.12	2.89
1026_940	470,096	4,000,000	0.12	2.92
1026_942	444,704	4,000,000	0.11	3.00
1026_944	526,158	4,000,000	0.13	2.76
1026_946	479,429	4,000,000	0.12	2.89
1026_948	485,983	4,000,000	0.12	2.87
1026_950	506,018	4,000,000	0.13	2.81
1026_952	428,994	4,000,000	0.11	3.05
1026_954	508,992	4,000,000	0.13	2.80
1026_956	674,344	4,000,000	0.17	2.44
1026_958	712,970	4,000,000	0.18	2.37
1026_960	558,382	4,000,000	0.14	2.68
1026_962	512,632	4,000,000	0.13	2.79
1026_964	523,897	4,000,000	0.13	2.76
1026_966	527,813	4,000,000	0.13	2.75
1026_968	493,422	4,000,000	0.12	2.85

1.4 Report on Point Density and Nominal Pulse Spacing (NPS) (Tiled Data) - continued

File	Number of First Returns	Area of Tile	Point Density	Nominal Pulse Spacing (NPS)
1026_970	446,851	4,000,000	0.11	2.99
1026_972	480,050	4,000,000	0.12	2.89
1026_974	499,008	4,000,000	0.13	2.83
1026_976	490,771	4,000,000	0.12	2.86
1026_978	474,259	4,000,000	0.12	2.90
1026_980	464,221	4,000,000	0.12	2.94
1026_982	469,943	4,000,000	0.12	2.92
1026_984	499,748	4,000,000	0.13	2.83
1026_986	481,002	4,000,000	0.12	2.88
1026_988	464,138	4,000,000	0.12	2.94
1028_910	502,875	4,000,000	0.13	2.82
1028_912	497,740	4,000,000	0.12	2.84
1028_914	509,787	4,000,000	0.13	2.80
1028_916	503,823	4,000,000	0.13	2.82
1028_918	414,811	4,000,000	0.10	3.11
1028_920	522,595	4,000,000	0.13	2.77
1028_922	521,959	4,000,000	0.13	2.77
1028_924	513,826	4,000,000	0.13	2.79
1028_926	495,636	4,000,000	0.12	2.84
1028_928	528,255	4,000,000	0.13	2.75
1028_930	435,081	4,000,000	0.11	3.03
1028_932	347,395	4,000,000	0.09	3.39
1028_934	445,283	4,000,000	0.11	3.00
1028_936	379,636	4,000,000	0.10	3.25
1028_938	456,490	4,000,000	0.11	2.96
1028_940	500,898	4,000,000	0.13	2.83
1028_942	471,257	4,000,000	0.12	2.91
1028_944	524,651	4,000,000	0.13	2.76
1028_946	479,233	4,000,000	0.12	2.89
1028_948	442,176	4,000,000	0.11	3.01
1028_950	489,066	4,000,000	0.12	2.86

1.4 Report on Point Density and Nominal Pulse Spacing (NPS) (Tiled Data) - continued

File	Number of First Returns	Area of Tile	Point Density	Nominal Pulse Spacing (NPS)
1028_952	455,219	4,000,000	0.11	2.96
1028_954	497,159	4,000,000	0.12	2.84
1028_956	648,583	4,000,000	0.16	2.48
1028_958	733,347	4,000,000	0.18	2.34
1028_960	523,407	4,000,000	0.13	2.76
1028_962	511,045	4,000,000	0.13	2.80
1028_964	522,552	4,000,000	0.13	2.77
1028_966	526,654	4,000,000	0.13	2.76
1028_968	519,120	4,000,000	0.13	2.78
1028_970	508,090	4,000,000	0.13	2.81
1028_972	483,970	4,000,000	0.12	2.88
1028_974	462,513	4,000,000	0.12	2.94
1028_976	470,852	4,000,000	0.12	2.92
1028_978	515,752	4,000,000	0.13	2.79
1028_980	506,256	4,000,000	0.13	2.81
1028_982	496,200	4,000,000	0.12	2.84
1028_984	490,732	4,000,000	0.12	2.86
1028_986	482,425	4,000,000	0.12	2.88
1028_988	487,591	4,000,000	0.12	2.86
1030_910	508,941	4,000,000	0.13	2.80
1030_912	497,106	4,000,000	0.12	2.84
1030_914	495,605	4,000,000	0.12	2.84
1030_916	506,431	4,000,000	0.13	2.81
1030_918	505,033	4,000,000	0.13	2.81
1030_920	496,253	4,000,000	0.12	2.84
1030_922	540,389	4,000,000	0.14	2.72
1030_924	513,570	4,000,000	0.13	2.79
1030_926	503,743	4,000,000	0.13	2.82
1030_928	526,838	4,000,000	0.13	2.76
1030_930	444,780	4,000,000	0.11	3.00
1030_932	325,436	4,000,000	0.08	3.51

1.4 Report on Point Density and Nominal Pulse Spacing (NPS) (Tiled Data) - continued

File	Number of First Returns	Area of Tile	Point Density	Nominal Pulse Spacing (NPS)
1030_934	448,016	4,000,000	0.11	2.99
1030_936	460,634	4,000,000	0.12	2.95
1030_938	489,012	4,000,000	0.12	2.86
1030_940	501,663	4,000,000	0.13	2.82
1030_942	475,806	4,000,000	0.12	2.90
1030_944	480,655	4,000,000	0.12	2.89
1030_946	444,279	4,000,000	0.11	3.00
1030_948	450,163	4,000,000	0.11	2.98
1030_950	497,112	4,000,000	0.12	2.84
1030_952	468,652	4,000,000	0.12	2.92
1030_954	475,211	4,000,000	0.12	2.90
1030_956	624,705	4,000,000	0.16	2.53
1030_958	702,140	4,000,000	0.18	2.39
1030_960	546,158	4,000,000	0.14	2.71
1030_962	473,206	4,000,000	0.12	2.91
1030_964	503,684	4,000,000	0.13	2.82
1030_966	524,189	4,000,000	0.13	2.76
1030_968	456,227	4,000,000	0.11	2.96
1030_970	470,102	4,000,000	0.12	2.92
1030_972	446,498	4,000,000	0.11	2.99
1030_974	463,133	4,000,000	0.12	2.94
1030_976	540,236	4,000,000	0.14	2.72
1030_978	476,463	4,000,000	0.12	2.90
1030_980	494,830	4,000,000	0.12	2.84
1030_982	511,401	4,000,000	0.13	2.80
1030_984	484,402	4,000,000	0.12	2.87
1030_986	485,915	4,000,000	0.12	2.87
1030_988	490,969	4,000,000	0.12	2.85
1032_910	502,415	4,000,000	0.13	2.82
1032_912	510,428	4,000,000	0.13	2.80
1032_914	504,212	4,000,000	0.13	2.82

1.4 Report on Point Density and Nominal Pulse Spacing (NPS) (Tiled Data) - continued

File	Number of First Returns	Area of Tile	Point Density	Nominal Pulse Spacing (NPS)
1032_916	507,006	4,000,000	0.13	2.81
1032_918	505,347	4,000,000	0.13	2.81
1032_920	502,878	4,000,000	0.13	2.82
1032_922	490,071	4,000,000	0.12	2.86
1032_924	519,703	4,000,000	0.13	2.77
1032_926	520,181	4,000,000	0.13	2.77
1032_928	525,236	4,000,000	0.13	2.76
1032_930	452,917	4,000,000	0.11	2.97
1032_932	336,277	4,000,000	0.08	3.45
1032_934	474,064	4,000,000	0.12	2.91
1032_936	506,194	4,000,000	0.13	2.81
1032_938	470,921	4,000,000	0.12	2.91
1032_940	445,538	4,000,000	0.11	3.00
1032_942	470,045	4,000,000	0.12	2.92
1032_944	469,900	4,000,000	0.12	2.92
1032_946	430,109	4,000,000	0.11	3.05
1032_948	439,352	4,000,000	0.11	3.02
1032_950	460,772	4,000,000	0.12	2.95
1032_952	466,067	4,000,000	0.12	2.93
1032_954	511,733	4,000,000	0.13	2.80
1032_956	626,643	4,000,000	0.16	2.53
1032_958	702,967	4,000,000	0.18	2.39
1032_960	537,837	4,000,000	0.13	2.73
1032_962	491,092	4,000,000	0.12	2.85
1032_964	488,467	4,000,000	0.12	2.86
1032_966	521,394	4,000,000	0.13	2.77
1032_968	444,120	4,000,000	0.11	3.00
1032_970	426,189	4,000,000	0.11	3.06
1032_972	455,845	4,000,000	0.11	2.96
1032_974	485,469	4,000,000	0.12	2.87
1032_976	532,124	4,000,000	0.13	2.74

1.4 Report on Point Density and Nominal Pulse Spacing (NPS) (Tiled Data) - continued

File	Number of First Returns	Area of Tile	Point Density	Nominal Pulse Spacing (NPS)
1032_978	461,438	4,000,000	0.12	2.94
1032_980	490,479	4,000,000	0.12	2.86
1032_982	519,274	4,000,000	0.13	2.78
1032_984	489,648	4,000,000	0.12	2.86
1032_986	485,880	4,000,000	0.12	2.87
1032_988	503,382	4,000,000	0.13	2.82
1034_910	509,142	4,000,000	0.13	2.80
1034_912	502,220	4,000,000	0.13	2.82
1034_914	492,239	4,000,000	0.12	2.85
1034_916	509,356	4,000,000	0.13	2.80
1034_918	512,114	4,000,000	0.13	2.80
1034_920	528,714	4,000,000	0.13	2.75
1034_922	525,077	4,000,000	0.13	2.76
1034_924	539,663	4,000,000	0.14	2.72
1034_926	557,221	4,000,000	0.14	2.68
1034_928	540,894	4,000,000	0.14	2.72
1034_930	459,885	4,000,000	0.12	2.95
1034_932	317,436	4,000,000	0.08	3.55
1034_934	478,429	4,000,000	0.12	2.89
1034_936	496,934	4,000,000	0.12	2.84
1034_938	449,581	4,000,000	0.11	2.98
1034_940	489,744	4,000,000	0.12	2.86
1034_942	483,676	4,000,000	0.12	2.88
1034_944	486,815	4,000,000	0.12	2.87
1034_946	489,797	4,000,000	0.12	2.86
1034_948	471,496	4,000,000	0.12	2.91
1034_950	458,031	4,000,000	0.12	2.96
1034_952	443,125	4,000,000	0.11	3.00
1034_954	451,493	4,000,000	0.11	2.98
1034_956	647,923	4,000,000	0.16	2.49
1034_958	766,237	4,000,000	0.19	2.29

1.4 Report on Point Density and Nominal Pulse Spacing (NPS) (Tiled Data) - continued

File	Number of First Returns	Area of Tile	Point Density	Nominal Pulse Spacing (NPS)
1034_960	567,001	4,000,000	0.14	2.66
1034_962	513,946	4,000,000	0.13	2.79
1034_964	475,994	4,000,000	0.12	2.90
1034_966	519,835	4,000,000	0.13	2.77
1034_968	516,528	4,000,000	0.13	2.78
1034_970	476,337	4,000,000	0.12	2.90
1034_972	449,727	4,000,000	0.11	2.98
1034_974	314,603	4,000,000	0.08	3.57
1034_976	428,483	4,000,000	0.11	3.06
1034_978	332,553	4,000,000	0.08	3.47
1034_980	502,934	4,000,000	0.13	2.82
1034_982	520,963	4,000,000	0.13	2.77
1034_984	493,287	4,000,000	0.12	2.85
1034_986	490,158	4,000,000	0.12	2.86
1034_988	511,942	4,000,000	0.13	2.80
1036_910	508,129	4,000,000	0.13	2.81
1036_912	498,145	4,000,000	0.13	2.83
1036_914	491,677	4,000,000	0.12	2.85
1036_916	470,478	4,000,000	0.12	2.92
1036_918	486,335	4,000,000	0.12	2.87
1036_920	524,113	4,000,000	0.13	2.76
1036_922	518,126	4,000,000	0.13	2.78
1036_924	478,375	4,000,000	0.12	2.89
1036_926	552,864	4,000,000	0.14	2.69
1036_928	544,799	4,000,000	0.14	2.71
1036_930	451,763	4,000,000	0.11	2.98
1036_932	328,944	4,000,000	0.08	3.49
1036_934	486,269	4,000,000	0.12	2.87
1036_936	470,287	4,000,000	0.12	2.92
1036_938	445,481	4,000,000	0.11	3.00
1036_940	481,966	4,000,000	0.12	2.88

1.4 Report on Point Density and Nominal Pulse Spacing (NPS) (Tiled Data) - continued

File	Number of First Returns	Area of Tile	Point Density	Nominal Pulse Spacing (NPS)
1036_942	462,891	4,000,000	0.12	2.94
1036_944	482,371	4,000,000	0.12	2.88
1036_946	465,572	4,000,000	0.12	2.93
1036_948	472,884	4,000,000	0.12	2.91
1036_950	478,347	4,000,000	0.12	2.89
1036_952	446,628	4,000,000	0.11	2.99
1036_954	473,467	4,000,000	0.12	2.91
1036_956	641,847	4,000,000	0.16	2.50
1036_958	770,954	4,000,000	0.19	2.28
1036_960	589,699	4,000,000	0.15	2.60
1036_962	504,400	4,000,000	0.13	2.82
1036_964	481,856	4,000,000	0.12	2.88
1036_966	491,631	4,000,000	0.12	2.85
1036_968	522,046	4,000,000	0.13	2.77
1036_970	494,439	4,000,000	0.12	2.84
1036_972	457,666	4,000,000	0.11	2.96
1036_974	492,163	4,000,000	0.12	2.85
1036_976	416,926	4,000,000	0.10	3.10
1036_978	486,434	4,000,000	0.12	2.87
1036_980	491,235	4,000,000	0.12	2.85
1036_982	527,639	4,000,000	0.13	2.75
1036_984	521,672	4,000,000	0.13	2.77
1036_986	517,845	4,000,000	0.13	2.78
1036_988	520,575	4,000,000	0.13	2.77
1038_910	521,009	4,000,000	0.13	2.77
1038_912	519,755	4,000,000	0.13	2.77
1038_914	496,140	4,000,000	0.12	2.84
1038_916	535,056	4,000,000	0.13	2.73
1038_918	535,011	4,000,000	0.13	2.73
1038_920	531,452	4,000,000	0.13	2.74
1038_922	550,273	4,000,000	0.14	2.70

1.4 Report on Point Density and Nominal Pulse Spacing (NPS) (Tiled Data) - continued

File	Number of First Returns	Area of Tile	Point Density	Nominal Pulse Spacing (NPS)
1038_924	530,559	4,000,000	0.13	2.75
1038_926	554,751	4,000,000	0.14	2.69
1038_928	563,198	4,000,000	0.14	2.67
1038_930	451,220	4,000,000	0.11	2.98
1038_932	322,059	4,000,000	0.08	3.52
1038_934	473,553	4,000,000	0.12	2.91
1038_936	481,823	4,000,000	0.12	2.88
1038_938	456,079	4,000,000	0.11	2.96
1038_940	477,923	4,000,000	0.12	2.89
1038_942	471,104	4,000,000	0.12	2.91
1038_944	515,341	4,000,000	0.13	2.79
1038_946	494,676	4,000,000	0.12	2.84
1038_948	447,040	4,000,000	0.11	2.99
1038_950	475,567	4,000,000	0.12	2.90
1038_952	475,966	4,000,000	0.12	2.90
1038_954	489,968	4,000,000	0.12	2.86
1038_956	615,762	4,000,000	0.15	2.55
1038_958	717,056	4,000,000	0.18	2.36
1038_960	549,200	4,000,000	0.14	2.70
1038_962	507,491	4,000,000	0.13	2.81
1038_964	497,513	4,000,000	0.12	2.84
1038_966	514,453	4,000,000	0.13	2.79
1038_968	499,836	4,000,000	0.13	2.83
1038_970	480,043	4,000,000	0.12	2.89
1038_972	483,783	4,000,000	0.12	2.88
1038_974	506,969	4,000,000	0.13	2.81
1038_976	476,234	4,000,000	0.12	2.90
1038_978	486,034	4,000,000	0.12	2.87
1038_980	491,086	4,000,000	0.12	2.85
1038_982	519,756	4,000,000	0.13	2.77
1038_984	490,798	4,000,000	0.12	2.86

1.4 Report on Point Density and Nominal Pulse Spacing (NPS) (Tiled Data) - continued

File	Number of First Returns	Area of Tile	Point Density	Nominal Pulse Spacing (NPS)
1038_986	498,704	4,000,000	0.13	2.83
1038_988	523,582	4,000,000	0.13	2.76
1040_910	494,119	4,000,000	0.12	2.85
1040_912	508,643	4,000,000	0.13	2.80
1040_914	505,303	4,000,000	0.13	2.81
1040_916	524,544	4,000,000	0.13	2.76
1040_918	516,029	4,000,000	0.13	2.78
1040_920	508,297	4,000,000	0.13	2.81
1040_922	530,911	4,000,000	0.13	2.75
1040_924	512,772	4,000,000	0.13	2.79
1040_926	512,477	4,000,000	0.13	2.79
1040_928	545,687	4,000,000	0.14	2.71
1040_930	449,532	4,000,000	0.11	2.98
1040_932	308,408	4,000,000	0.08	3.60
1040_934	451,395	4,000,000	0.11	2.98
1040_936	489,487	4,000,000	0.12	2.86
1040_938	461,697	4,000,000	0.12	2.94
1040_940	508,809	4,000,000	0.13	2.80
1040_942	482,373	4,000,000	0.12	2.88
1040_944	453,846	4,000,000	0.11	2.97
1040_946	487,450	4,000,000	0.12	2.87
1040_948	467,991	4,000,000	0.12	2.92
1040_950	490,827	4,000,000	0.12	2.86
1040_952	468,082	4,000,000	0.12	2.92
1040_954	474,451	4,000,000	0.12	2.90
1040_956	614,645	4,000,000	0.15	2.55
1040_958	717,778	4,000,000	0.18	2.36
1040_960	536,765	4,000,000	0.13	2.73
1040_962	510,374	4,000,000	0.13	2.80
1040_964	508,981	4,000,000	0.13	2.80
1040_966	514,729	4,000,000	0.13	2.79

1.4 Report on Point Density and Nominal Pulse Spacing (NPS) (Tiled Data) - continued

File	Number of First Returns	Area of Tile	Point Density	Nominal Pulse Spacing (NPS)
1040_968	508,380	4,000,000	0.13	2.81
1040_970	496,716	4,000,000	0.12	2.84
1040_972	494,761	4,000,000	0.12	2.84
1040_974	491,477	4,000,000	0.12	2.85
1040_976	507,653	4,000,000	0.13	2.81
1040_978	497,128	4,000,000	0.12	2.84
1040_980	501,610	4,000,000	0.13	2.82
1040_982	514,660	4,000,000	0.13	2.79
1040_984	489,806	4,000,000	0.12	2.86
1040_986	478,083	4,000,000	0.12	2.89
1040_988	522,478	4,000,000	0.13	2.77
1042_910	500,140	4,000,000	0.13	2.83
1042_912	504,687	4,000,000	0.13	2.82
1042_914	500,546	4,000,000	0.13	2.83
1042_916	509,188	4,000,000	0.13	2.80
1042_918	503,810	4,000,000	0.13	2.82
1042_920	513,481	4,000,000	0.13	2.79
1042_922	499,194	4,000,000	0.13	2.83
1042_924	547,651	4,000,000	0.14	2.70
1042_926	478,063	4,000,000	0.12	2.89
1042_928	543,563	4,000,000	0.14	2.71
1042_930	459,320	4,000,000	0.12	2.95
1042_932	312,160	4,000,000	0.08	3.58
1042_934	454,204	4,000,000	0.11	2.97
1042_936	470,530	4,000,000	0.12	2.92
1042_938	463,558	4,000,000	0.12	2.94
1042_940	467,449	4,000,000	0.12	2.93
1042_942	466,384	4,000,000	0.12	2.93
1042_944	445,635	4,000,000	0.11	3.00
1042_946	476,377	4,000,000	0.12	2.90
1042_948	484,715	4,000,000	0.12	2.87

1.4 Report on Point Density and Nominal Pulse Spacing (NPS) (Tiled Data) - continued

File	Number of First Returns	Area of Tile	Point Density	Nominal Pulse Spacing (NPS)
1042_950	496,167	4,000,000	0.12	2.84
1042_952	432,783	4,000,000	0.11	3.04
1042_954	480,795	4,000,000	0.12	2.88
1042_956	650,783	4,000,000	0.16	2.48
1042_958	745,248	4,000,000	0.19	2.32
1042_960	492,219	4,000,000	0.12	2.85
1042_962	492,326	4,000,000	0.12	2.85
1042_964	520,554	4,000,000	0.13	2.77
1042_966	525,465	4,000,000	0.13	2.76
1042_968	485,704	4,000,000	0.12	2.87
1042_970	435,346	4,000,000	0.11	3.03
1042_972	471,735	4,000,000	0.12	2.91
1042_974	447,571	4,000,000	0.11	2.99
1042_976	495,256	4,000,000	0.12	2.84
1042_978	520,156	4,000,000	0.13	2.77
1042_980	493,619	4,000,000	0.12	2.85
1042_982	536,708	4,000,000	0.13	2.73
1042_984	520,334	4,000,000	0.13	2.77
1042_986	471,181	4,000,000	0.12	2.91
1042_988	533,149	4,000,000	0.13	2.74
1044_910	515,580	4,000,000	0.13	2.79
1044_912	507,014	4,000,000	0.13	2.81
1044_914	500,858	4,000,000	0.13	2.83
1044_916	540,318	4,000,000	0.14	2.72
1044_918	527,480	4,000,000	0.13	2.75
1044_920	504,386	4,000,000	0.13	2.82
1044_922	526,585	4,000,000	0.13	2.76
1044_924	521,006	4,000,000	0.13	2.77
1044_926	479,707	4,000,000	0.12	2.89
1044_928	519,658	4,000,000	0.13	2.77
1044_930	447,523	4,000,000	0.11	2.99

1.4 Report on Point Density and Nominal Pulse Spacing (NPS) (Tiled Data) - continued

File	Number of First Returns	Area of Tile	Point Density	Nominal Pulse Spacing (NPS)
1044_932	315,910	4,000,000	0.08	3.56
1044_934	450,047	4,000,000	0.11	2.98
1044_936	470,806	4,000,000	0.12	2.92
1044_938	500,606	4,000,000	0.13	2.83
1044_940	427,536	4,000,000	0.11	3.06
1044_942	442,389	4,000,000	0.11	3.01
1044_944	480,784	4,000,000	0.12	2.88
1044_946	485,748	4,000,000	0.12	2.87
1044_948	483,885	4,000,000	0.12	2.88
1044_950	479,946	4,000,000	0.12	2.89
1044_952	457,574	4,000,000	0.11	2.96
1044_954	477,479	4,000,000	0.12	2.89
1044_956	646,189	4,000,000	0.16	2.49
1044_958	752,971	4,000,000	0.19	2.31
1044_960	506,160	4,000,000	0.13	2.81
1044_962	516,677	4,000,000	0.13	2.78
1044_964	510,664	4,000,000	0.13	2.80
1044_966	513,040	4,000,000	0.13	2.79
1044_968	540,476	4,000,000	0.14	2.72
1044_970	482,376	4,000,000	0.12	2.88
1044_972	469,407	4,000,000	0.12	2.92
1044_974	492,182	4,000,000	0.12	2.85
1044_976	501,345	4,000,000	0.13	2.83
1044_978	510,302	4,000,000	0.13	2.80
1044_980	502,301	4,000,000	0.13	2.82
1044_982	516,806	4,000,000	0.13	2.78
1044_984	484,509	4,000,000	0.12	2.87
1044_986	461,592	4,000,000	0.12	2.94
1044_988	524,670	4,000,000	0.13	2.76
1046_910	511,862	4,000,000	0.13	2.80
1046_912	498,558	4,000,000	0.13	2.83

1.4 Report on Point Density and Nominal Pulse Spacing (NPS) (Tiled Data) - continued

File	Number of First Returns	Area of Tile	Point Density	Nominal Pulse Spacing (NPS)
1046_914	495,813	4,000,000	0.12	2.84
1046_916	527,966	4,000,000	0.13	2.75
1046_918	522,968	4,000,000	0.13	2.77
1046_920	541,255	4,000,000	0.14	2.72
1046_922	557,791	4,000,000	0.14	2.68
1046_924	533,291	4,000,000	0.13	2.74
1046_926	500,501	4,000,000	0.13	2.83
1046_928	517,684	4,000,000	0.13	2.78
1046_930	451,967	4,000,000	0.11	2.98
1046_932	321,955	4,000,000	0.08	3.53
1046_934	460,907	4,000,000	0.12	2.95
1046_936	467,076	4,000,000	0.12	2.93
1046_938	521,731	4,000,000	0.13	2.77
1046_940	407,509	4,000,000	0.10	3.13
1046_942	452,952	4,000,000	0.11	2.97
1046_944	458,554	4,000,000	0.12	2.95
1046_946	486,213	4,000,000	0.12	2.87
1046_948	481,426	4,000,000	0.12	2.88
1046_950	482,303	4,000,000	0.12	2.88
1046_952	449,449	4,000,000	0.11	2.98
1046_954	501,051	4,000,000	0.13	2.83
1046_956	639,597	4,000,000	0.16	2.50
1046_958	723,191	4,000,000	0.18	2.35
1046_960	557,211	4,000,000	0.14	2.68
1046_962	526,802	4,000,000	0.13	2.76
1046_964	522,223	4,000,000	0.13	2.77
1046_966	531,153	4,000,000	0.13	2.74
1046_968	482,983	4,000,000	0.12	2.88
1046_970	455,726	4,000,000	0.11	2.96
1046_972	501,284	4,000,000	0.13	2.83
1046_974	476,281	4,000,000	0.12	2.90

1.4 Report on Point Density and Nominal Pulse Spacing (NPS) (Tiled Data) - continued

File	Number of First Returns	Area of Tile	Point Density	Nominal Pulse Spacing (NPS)
1046_976	478,409	4,000,000	0.12	2.89
1046_978	499,853	4,000,000	0.13	2.83
1046_980	511,492	4,000,000	0.13	2.80
1046_982	498,121	4,000,000	0.13	2.83
1046_984	464,735	4,000,000	0.12	2.93
1046_986	478,748	4,000,000	0.12	2.89
1046_988	537,980	4,000,000	0.13	2.73
1048_910	494,726	4,000,000	0.12	2.84
1048_912	513,623	4,000,000	0.13	2.79
1048_914	526,857	4,000,000	0.13	2.76
1048_916	536,823	4,000,000	0.13	2.73
1048_918	519,402	4,000,000	0.13	2.78
1048_920	511,078	4,000,000	0.13	2.80
1048_922	493,006	4,000,000	0.12	2.85
1048_924	496,175	4,000,000	0.12	2.84
1048_926	475,464	4,000,000	0.12	2.90
1048_928	509,873	4,000,000	0.13	2.80
1048_930	442,872	4,000,000	0.11	3.01
1048_932	351,160	4,000,000	0.09	3.38
1048_934	477,287	4,000,000	0.12	2.90
1048_936	421,687	4,000,000	0.11	3.08
1048_938	461,527	4,000,000	0.12	2.94
1048_940	483,499	4,000,000	0.12	2.88
1048_942	475,905	4,000,000	0.12	2.90
1048_944	459,058	4,000,000	0.12	2.95
1048_946	466,996	4,000,000	0.12	2.93
1048_948	479,547	4,000,000	0.12	2.89
1048_950	491,754	4,000,000	0.12	2.85
1048_952	446,293	4,000,000	0.11	2.99
1048_954	492,038	4,000,000	0.12	2.85
1048_956	642,062	4,000,000	0.16	2.50

1.4 Report on Point Density and Nominal Pulse Spacing (NPS) (Tiled Data) - continued

File	Number of First Returns	Area of Tile	Point Density	Nominal Pulse Spacing (NPS)
1048_958	726,080	4,000,000	0.18	2.35
1048_960	536,501	4,000,000	0.13	2.73
1048_962	506,835	4,000,000	0.13	2.81
1048_964	526,282	4,000,000	0.13	2.76
1048_966	528,656	4,000,000	0.13	2.75
1048_968	487,071	4,000,000	0.12	2.87
1048_970	480,947	4,000,000	0.12	2.88
1048_972	485,237	4,000,000	0.12	2.87
1048_974	476,286	4,000,000	0.12	2.90
1048_976	496,190	4,000,000	0.12	2.84
1048_978	499,522	4,000,000	0.13	2.83
1048_980	510,386	4,000,000	0.13	2.80
1048_982	499,335	4,000,000	0.13	2.83
1048_984	481,119	4,000,000	0.12	2.88
1048_986	474,563	4,000,000	0.12	2.90
1048_988	503,675	4,000,000	0.13	2.82
1050_910	503,879	4,000,000	0.13	2.82
1050_912	508,185	4,000,000	0.13	2.81
1050_914	503,925	4,000,000	0.13	2.82
1050_916	505,676	4,000,000	0.13	2.81
1050_918	514,484	4,000,000	0.13	2.79
1050_920	533,534	4,000,000	0.13	2.74
1050_922	509,646	4,000,000	0.13	2.80
1050_924	509,488	4,000,000	0.13	2.80
1050_926	502,667	4,000,000	0.13	2.82
1050_928	549,795	4,000,000	0.14	2.70
1050_930	460,845	4,000,000	0.12	2.95
1050_932	341,234	4,000,000	0.09	3.42
1050_934	491,658	4,000,000	0.12	2.85
1050_936	469,301	4,000,000	0.12	2.92
1050_938	444,992	4,000,000	0.11	3.00

1.4 Report on Point Density and Nominal Pulse Spacing (NPS) (Tiled Data) - continued

File	Number of First Returns	Area of Tile	Point Density	Nominal Pulse Spacing (NPS)
1050_940	496,297	4,000,000	0.12	2.84
1050_942	520,304	4,000,000	0.13	2.77
1050_944	443,860	4,000,000	0.11	3.00
1050_946	478,680	4,000,000	0.12	2.89
1050_948	478,829	4,000,000	0.12	2.89
1050_950	497,589	4,000,000	0.12	2.84
1050_952	454,814	4,000,000	0.11	2.97
1050_954	468,535	4,000,000	0.12	2.92
1050_956	631,136	4,000,000	0.16	2.52
1050_958	748,379	4,000,000	0.19	2.31
1050_960	550,728	4,000,000	0.14	2.70
1050_962	492,999	4,000,000	0.12	2.85
1050_964	528,142	4,000,000	0.13	2.75
1050_966	530,803	4,000,000	0.13	2.75
1050_968	518,515	4,000,000	0.13	2.78
1050_970	496,077	4,000,000	0.12	2.84
1050_972	485,077	4,000,000	0.12	2.87
1050_974	473,229	4,000,000	0.12	2.91
1050_976	482,233	4,000,000	0.12	2.88
1050_978	521,616	4,000,000	0.13	2.77
1050_980	501,517	4,000,000	0.13	2.82
1050_982	490,780	4,000,000	0.12	2.86
1050_984	513,075	4,000,000	0.13	2.79
1050_986	514,332	4,000,000	0.13	2.79
1050_988	526,734	4,000,000	0.13	2.76
1052_910	499,566	4,000,000	0.13	2.83
1052_912	503,272	4,000,000	0.13	2.82
1052_914	502,704	4,000,000	0.13	2.82
1052_916	532,035	4,000,000	0.13	2.74
1052_918	521,417	4,000,000	0.13	2.77
1052_920	491,703	4,000,000	0.12	2.85

1.4 Report on Point Density and Nominal Pulse Spacing (NPS) (Tiled Data) - continued

File	Number of First Returns	Area of Tile	Point Density	Nominal Pulse Spacing (NPS)
1052_922	516,123	4,000,000	0.13	2.78
1052_924	559,137	4,000,000	0.14	2.68
1052_926	517,730	4,000,000	0.13	2.78
1052_928	538,391	4,000,000	0.14	2.73
1052_930	454,445	4,000,000	0.11	2.97
1052_932	326,699	4,000,000	0.08	3.50
1052_934	483,277	4,000,000	0.12	2.88
1052_936	481,281	4,000,000	0.12	2.88
1052_938	469,723	4,000,000	0.12	2.92
1052_940	442,801	4,000,000	0.11	3.01
1052_942	456,778	4,000,000	0.11	2.96
1052_944	464,628	4,000,000	0.12	2.93
1052_946	491,059	4,000,000	0.12	2.85
1052_948	481,141	4,000,000	0.12	2.88
1052_950	502,315	4,000,000	0.13	2.82
1052_952	458,219	4,000,000	0.12	2.96
1052_954	470,670	4,000,000	0.12	2.92
1052_956	627,421	4,000,000	0.16	2.53
1052_958	739,421	4,000,000	0.19	2.33
1052_960	544,569	4,000,000	0.14	2.71
1052_962	497,805	4,000,000	0.12	2.84
1052_964	513,662	4,000,000	0.13	2.79
1052_966	504,180	4,000,000	0.13	2.82
1052_968	505,858	4,000,000	0.13	2.81
1052_970	464,612	4,000,000	0.12	2.93
1052_972	485,691	4,000,000	0.12	2.87
1052_974	498,063	4,000,000	0.13	2.83
1052_976	499,502	4,000,000	0.13	2.83
1052_978	507,987	4,000,000	0.13	2.81
1052_980	484,662	4,000,000	0.12	2.87
1052_982	495,332	4,000,000	0.12	2.84

1.4 Report on Point Density and Nominal Pulse Spacing (NPS) (Tiled Data) - continued

File	Number of First Returns	Area of Tile	Point Density	Nominal Pulse Spacing (NPS)
1052_984	500,157	4,000,000	0.13	2.83
1052_986	510,617	4,000,000	0.13	2.80
1052_988	479,809	4,000,000	0.12	2.89
1054_910	503,901	4,000,000	0.13	2.82
1054_912	508,886	4,000,000	0.13	2.80
1054_914	513,813	4,000,000	0.13	2.79
1054_916	511,617	4,000,000	0.13	2.80
1054_918	512,085	4,000,000	0.13	2.80
1054_920	517,796	4,000,000	0.13	2.78
1054_922	532,921	4,000,000	0.13	2.74
1054_924	496,227	4,000,000	0.12	2.84
1054_926	504,120	4,000,000	0.13	2.82
1054_928	521,838	4,000,000	0.13	2.77
1054_930	460,173	4,000,000	0.12	2.95
1054_932	326,312	4,000,000	0.08	3.50
1054_934	463,133	4,000,000	0.12	2.94
1054_936	483,482	4,000,000	0.12	2.88
1054_938	470,087	4,000,000	0.12	2.92
1054_940	460,111	4,000,000	0.12	2.95
1054_942	457,400	4,000,000	0.11	2.96
1054_944	476,136	4,000,000	0.12	2.90
1054_946	501,564	4,000,000	0.13	2.82
1054_948	479,031	4,000,000	0.12	2.89
1054_950	471,692	4,000,000	0.12	2.91
1054_952	475,179	4,000,000	0.12	2.90
1054_954	529,994	4,000,000	0.13	2.75
1054_956	668,406	4,000,000	0.17	2.45
1054_958	763,405	4,000,000	0.19	2.29
1054_960	535,862	4,000,000	0.13	2.73
1054_962	511,526	4,000,000	0.13	2.80
1054_964	507,309	4,000,000	0.13	2.81

1.4 Report on Point Density and Nominal Pulse Spacing (NPS) (Tiled Data) - continued

File	Number of First Returns	Area of Tile	Point Density	Nominal Pulse Spacing (NPS)
1054_966	519,767	4,000,000	0.13	2.77
1054_968	526,330	4,000,000	0.13	2.76
1054_970	452,214	4,000,000	0.11	2.97
1054_972	483,958	4,000,000	0.12	2.88
1054_974	514,418	4,000,000	0.13	2.79
1054_976	472,156	4,000,000	0.12	2.91
1054_978	517,527	4,000,000	0.13	2.78
1054_980	496,575	4,000,000	0.12	2.84
1054_982	509,660	4,000,000	0.13	2.80
1054_984	529,018	4,000,000	0.13	2.75
1054_986	510,355	4,000,000	0.13	2.80
1054_988	493,244	4,000,000	0.12	2.85
1056_910	505,936	4,000,000	0.13	2.81
1056_912	511,638	4,000,000	0.13	2.80
1056_914	509,236	4,000,000	0.13	2.80
1056_916	549,141	4,000,000	0.14	2.70
1056_918	526,584	4,000,000	0.13	2.76
1056_920	499,340	4,000,000	0.13	2.83
1056_922	528,141	4,000,000	0.13	2.75
1056_924	533,891	4,000,000	0.13	2.74
1056_926	504,942	4,000,000	0.13	2.82
1056_928	541,932	4,000,000	0.14	2.72
1056_930	461,313	4,000,000	0.12	2.95
1056_932	291,042	4,000,000	0.07	3.71
1056_934	471,629	4,000,000	0.12	2.91
1056_936	513,274	4,000,000	0.13	2.79
1056_938	484,279	4,000,000	0.12	2.87
1056_940	461,078	4,000,000	0.12	2.95
1056_942	449,503	4,000,000	0.11	2.98
1056_944	465,999	4,000,000	0.12	2.93
1056_946	488,597	4,000,000	0.12	2.86

1.4 Report on Point Density and Nominal Pulse Spacing (NPS) (Tiled Data) - continued

File	Number of First Returns	Area of Tile	Point Density	Nominal Pulse Spacing (NPS)
1056_948	474,199	4,000,000	0.12	2.90
1056_950	468,671	4,000,000	0.12	2.92
1056_952	465,420	4,000,000	0.12	2.93
1056_954	535,281	4,000,000	0.13	2.73
1056_956	643,092	4,000,000	0.16	2.49
1056_958	744,961	4,000,000	0.19	2.32
1056_960	572,014	4,000,000	0.14	2.64
1056_962	482,592	4,000,000	0.12	2.88
1056_964	516,041	4,000,000	0.13	2.78
1056_966	517,857	4,000,000	0.13	2.78
1056_968	502,947	4,000,000	0.13	2.82
1056_970	501,453	4,000,000	0.13	2.82
1056_972	518,796	4,000,000	0.13	2.78
1056_974	509,017	4,000,000	0.13	2.80
1056_976	477,536	4,000,000	0.12	2.89
1056_978	491,935	4,000,000	0.12	2.85
1056_980	511,501	4,000,000	0.13	2.80
1056_982	505,850	4,000,000	0.13	2.81
1056_984	505,487	4,000,000	0.13	2.81
1056_986	483,699	4,000,000	0.12	2.88
1056_988	474,466	4,000,000	0.12	2.90
1058_910	517,003	4,000,000	0.13	2.78
1058_912	523,224	4,000,000	0.13	2.77
1058_914	500,475	4,000,000	0.13	2.83
1058_916	522,747	4,000,000	0.13	2.77
1058_918	528,675	4,000,000	0.13	2.75
1058_920	519,359	4,000,000	0.13	2.78
1058_922	544,102	4,000,000	0.14	2.71
1058_924	505,584	4,000,000	0.13	2.81
1058_926	492,951	4,000,000	0.12	2.85
1058_928	574,306	4,000,000	0.14	2.64

1.4 Report on Point Density and Nominal Pulse Spacing (NPS) (Tiled Data) - continued

File	Number of First Returns	Area of Tile	Point Density	Nominal Pulse Spacing (NPS)
1058_930	464,822	4,000,000	0.12	2.93
1058_932	300,702	4,000,000	0.08	3.65
1058_934	455,201	4,000,000	0.11	2.96
1058_936	504,346	4,000,000	0.13	2.82
1058_938	554,599	4,000,000	0.14	2.69
1058_940	463,568	4,000,000	0.12	2.94
1058_942	455,725	4,000,000	0.11	2.96
1058_944	503,530	4,000,000	0.13	2.82
1058_946	498,009	4,000,000	0.13	2.83
1058_948	449,238	4,000,000	0.11	2.98
1058_950	454,172	4,000,000	0.11	2.97
1058_952	438,780	4,000,000	0.11	3.02
1058_954	477,810	4,000,000	0.12	2.89
1058_956	648,472	4,000,000	0.16	2.48
1058_958	733,023	4,000,000	0.18	2.34
1058_960	569,116	4,000,000	0.14	2.65
1058_962	504,837	4,000,000	0.13	2.82
1058_964	507,438	4,000,000	0.13	2.81
1058_966	514,733	4,000,000	0.13	2.79
1058_968	528,642	4,000,000	0.13	2.75
1058_970	478,994	4,000,000	0.12	2.89
1058_972	454,210	4,000,000	0.11	2.97
1058_974	509,343	4,000,000	0.13	2.80
1058_976	475,603	4,000,000	0.12	2.90
1058_978	492,875	4,000,000	0.12	2.85
1058_980	496,096	4,000,000	0.12	2.84
1058_982	503,254	4,000,000	0.13	2.82
1058_984	511,155	4,000,000	0.13	2.80
1058_986	484,900	4,000,000	0.12	2.87
1058_988	492,390	4,000,000	0.12	2.85
1060_910	476,713	4,000,000	0.12	2.90

1.4 Report on Point Density and Nominal Pulse Spacing (NPS) (Tiled Data) - continued

File	Number of First Returns	Area of Tile	Point Density	Nominal Pulse Spacing (NPS)
1060_912	523,369	4,000,000	0.13	2.77
1060_914	517,085	4,000,000	0.13	2.78
1060_916	520,076	4,000,000	0.13	2.77
1060_918	506,504	4,000,000	0.13	2.81
1060_920	494,229	4,000,000	0.12	2.85
1060_922	514,533	4,000,000	0.13	2.79
1060_924	529,111	4,000,000	0.13	2.75
1060_926	481,219	4,000,000	0.12	2.88
1060_928	508,270	4,000,000	0.13	2.81
1060_930	470,675	4,000,000	0.12	2.92
1060_932	328,647	4,000,000	0.08	3.49
1060_934	428,202	4,000,000	0.11	3.06
1060_936	449,915	4,000,000	0.11	2.98
1060_938	517,675	4,000,000	0.13	2.78
1060_940	472,913	4,000,000	0.12	2.91
1060_942	470,863	4,000,000	0.12	2.92
1060_944	503,738	4,000,000	0.13	2.82
1060_946	503,506	4,000,000	0.13	2.82
1060_948	464,227	4,000,000	0.12	2.94
1060_950	453,652	4,000,000	0.11	2.97
1060_952	443,596	4,000,000	0.11	3.00
1060_954	490,087	4,000,000	0.12	2.86
1060_956	666,890	4,000,000	0.17	2.45
1060_958	746,917	4,000,000	0.19	2.31
1060_960	559,943	4,000,000	0.14	2.67
1060_962	526,740	4,000,000	0.13	2.76
1060_964	515,744	4,000,000	0.13	2.79
1060_966	507,263	4,000,000	0.13	2.81
1060_968	501,830	4,000,000	0.13	2.82
1060_970	480,266	4,000,000	0.12	2.89
1060_972	486,089	4,000,000	0.12	2.87

1.4 Report on Point Density and Nominal Pulse Spacing (NPS) (Tiled Data) - continued

File	Number of First Returns	Area of Tile	Point Density	Nominal Pulse Spacing (NPS)
1060_974	507,515	4,000,000	0.13	2.81
1060_976	484,930	4,000,000	0.12	2.87
1060_978	499,458	4,000,000	0.13	2.83
1060_980	483,663	4,000,000	0.12	2.88
1060_982	504,193	4,000,000	0.13	2.82
1060_984	508,067	4,000,000	0.13	2.81
1060_986	465,062	4,000,000	0.12	2.93
1060_988	506,066	4,000,000	0.13	2.81
1062_910	506,933	4,000,000	0.13	2.81
1062_912	506,573	4,000,000	0.13	2.81
1062_914	505,485	4,000,000	0.13	2.81
1062_916	512,560	4,000,000	0.13	2.79
1062_918	487,782	4,000,000	0.12	2.86
1062_920	505,652	4,000,000	0.13	2.81
1062_922	542,828	4,000,000	0.14	2.72
1062_924	555,386	4,000,000	0.14	2.68
1062_926	559,397	4,000,000	0.14	2.67
1062_928	544,910	4,000,000	0.14	2.71
1062_930	470,317	4,000,000	0.12	2.92
1062_932	335,794	4,000,000	0.08	3.45
1062_934	428,699	4,000,000	0.11	3.06
1062_936	431,566	4,000,000	0.11	3.04
1062_938	492,291	4,000,000	0.12	2.85
1062_940	490,499	4,000,000	0.12	2.86
1062_942	512,550	4,000,000	0.13	2.79
1062_944	486,008	4,000,000	0.12	2.87
1062_946	482,348	4,000,000	0.12	2.88
1062_948	470,560	4,000,000	0.12	2.92
1062_950	464,326	4,000,000	0.12	2.94
1062_952	432,082	4,000,000	0.11	3.04
1062_954	500,840	4,000,000	0.13	2.83

1.4 Report on Point Density and Nominal Pulse Spacing (NPS) (Tiled Data) - continued

File	Number of First Returns	Area of Tile	Point Density	Nominal Pulse Spacing (NPS)
1062_956	712,984	4,000,000	0.18	2.37
1062_958	752,792	4,000,000	0.19	2.31
1062_960	548,868	4,000,000	0.14	2.70
1062_962	521,982	4,000,000	0.13	2.77
1062_964	521,791	4,000,000	0.13	2.77
1062_966	504,483	4,000,000	0.13	2.82
1062_968	534,937	4,000,000	0.13	2.74
1062_970	507,833	4,000,000	0.13	2.81
1062_972	466,326	4,000,000	0.12	2.93
1062_974	495,304	4,000,000	0.12	2.84
1062_976	508,204	4,000,000	0.13	2.81
1062_978	522,344	4,000,000	0.13	2.77
1062_980	470,873	4,000,000	0.12	2.92
1062_982	500,325	4,000,000	0.13	2.83
1062_984	515,917	4,000,000	0.13	2.78
1062_986	498,102	4,000,000	0.13	2.83
1062_988	514,475	4,000,000	0.13	2.79
1064_910	485,305	4,000,000	0.12	2.87
1064_912	527,261	4,000,000	0.13	2.75
1064_914	521,295	4,000,000	0.13	2.77
1064_916	510,015	4,000,000	0.13	2.80
1064_918	510,419	4,000,000	0.13	2.80
1064_920	515,460	4,000,000	0.13	2.79
1064_922	513,728	4,000,000	0.13	2.79
1064_924	498,277	4,000,000	0.13	2.83
1064_926	506,183	4,000,000	0.13	2.81
1064_928	509,537	4,000,000	0.13	2.80
1064_930	454,673	4,000,000	0.11	2.97
1064_932	339,335	4,000,000	0.09	3.43
1064_934	484,520	4,000,000	0.12	2.87
1064_936	450,892	4,000,000	0.11	2.98

1.4 Report on Point Density and Nominal Pulse Spacing (NPS) (Tiled Data) - continued

File	Number of First Returns	Area of Tile	Point Density	Nominal Pulse Spacing (NPS)
1064_938	442,734	4,000,000	0.11	3.01
1064_940	481,657	4,000,000	0.12	2.88
1064_942	510,253	4,000,000	0.13	2.80
1064_944	472,000	4,000,000	0.12	2.91
1064_946	474,673	4,000,000	0.12	2.90
1064_948	461,216	4,000,000	0.12	2.95
1064_950	491,097	4,000,000	0.12	2.85
1064_952	469,683	4,000,000	0.12	2.92
1064_954	482,426	4,000,000	0.12	2.88
1064_956	615,869	4,000,000	0.15	2.55
1064_958	733,006	4,000,000	0.18	2.34
1064_960	557,071	4,000,000	0.14	2.68
1064_962	511,469	4,000,000	0.13	2.80
1064_964	498,229	4,000,000	0.13	2.83
1064_966	507,861	4,000,000	0.13	2.81
1064_968	528,782	4,000,000	0.13	2.75
1064_970	492,791	4,000,000	0.12	2.85
1064_972	474,237	4,000,000	0.12	2.90
1064_974	477,647	4,000,000	0.12	2.89
1064_976	530,893	4,000,000	0.13	2.75
1064_978	527,297	4,000,000	0.13	2.75
1064_980	457,036	4,000,000	0.11	2.96
1064_982	486,156	4,000,000	0.12	2.87
1064_984	499,254	4,000,000	0.13	2.83
1064_986	504,928	4,000,000	0.13	2.82
1064_988	495,450	4,000,000	0.12	2.84
1066_910	508,116	4,000,000	0.13	2.81
1066_912	506,591	4,000,000	0.13	2.81
1066_914	522,919	4,000,000	0.13	2.77
1066_916	563,957	4,000,000	0.14	2.66
1066_918	516,382	4,000,000	0.13	2.78

1.4 Report on Point Density and Nominal Pulse Spacing (NPS) (Tiled Data) - continued

File	Number of First Returns	Area of Tile	Point Density	Nominal Pulse Spacing (NPS)
1066_920	520,094	4,000,000	0.13	2.77
1066_922	535,214	4,000,000	0.13	2.73
1066_924	542,490	4,000,000	0.14	2.72
1066_926	531,830	4,000,000	0.13	2.74
1066_928	521,794	4,000,000	0.13	2.77
1066_930	466,167	4,000,000	0.12	2.93
1066_932	334,786	4,000,000	0.08	3.46
1066_934	485,674	4,000,000	0.12	2.87
1066_936	477,485	4,000,000	0.12	2.89
1066_938	483,679	4,000,000	0.12	2.88
1066_940	475,474	4,000,000	0.12	2.90
1066_942	465,722	4,000,000	0.12	2.93
1066_944	503,515	4,000,000	0.13	2.82
1066_946	493,167	4,000,000	0.12	2.85
1066_948	467,511	4,000,000	0.12	2.93
1066_950	475,778	4,000,000	0.12	2.90
1066_952	464,415	4,000,000	0.12	2.94
1066_954	499,358	4,000,000	0.13	2.83
1066_956	646,009	4,000,000	0.16	2.49
1066_958	755,802	4,000,000	0.19	2.30
1066_960	556,992	4,000,000	0.14	2.68
1066_962	543,967	4,000,000	0.14	2.71
1066_964	506,478	4,000,000	0.13	2.81
1066_966	520,207	4,000,000	0.13	2.77
1066_968	537,346	4,000,000	0.13	2.73
1066_970	460,733	4,000,000	0.12	2.95
1066_972	477,544	4,000,000	0.12	2.89
1066_974	480,551	4,000,000	0.12	2.89
1066_976	498,449	4,000,000	0.13	2.83
1066_978	524,334	4,000,000	0.13	2.76
1066_980	461,962	4,000,000	0.12	2.94

1.4 Report on Point Density and Nominal Pulse Spacing (NPS) (Tiled Data) - continued

File	Number of First Returns	Area of Tile	Point Density	Nominal Pulse Spacing (NPS)
1066_982	497,610	4,000,000	0.12	2.84
1066_984	510,118	4,000,000	0.13	2.80
1066_986	518,670	4,000,000	0.13	2.78
1066_988	504,824	4,000,000	0.13	2.82
1068_910	523,039	4,000,000	0.13	2.77
1068_912	533,811	4,000,000	0.13	2.74
1068_914	517,304	4,000,000	0.13	2.78
1068_916	527,523	4,000,000	0.13	2.75
1068_918	516,598	4,000,000	0.13	2.78
1068_920	489,444	4,000,000	0.12	2.86
1068_922	481,808	4,000,000	0.12	2.88
1068_924	484,767	4,000,000	0.12	2.87
1068_926	502,706	4,000,000	0.13	2.82
1068_928	531,069	4,000,000	0.13	2.74
1068_930	467,863	4,000,000	0.12	2.92
1068_932	326,970	4,000,000	0.08	3.50
1068_934	500,880	4,000,000	0.13	2.83
1068_936	486,655	4,000,000	0.12	2.87
1068_938	487,109	4,000,000	0.12	2.87
1068_940	471,389	4,000,000	0.12	2.91
1068_942	495,788	4,000,000	0.12	2.84
1068_944	458,030	4,000,000	0.12	2.96
1068_946	493,450	4,000,000	0.12	2.85
1068_948	482,795	4,000,000	0.12	2.88
1068_950	458,308	4,000,000	0.12	2.95
1068_952	430,329	4,000,000	0.11	3.05
1068_954	489,539	4,000,000	0.12	2.86
1068_956	625,328	4,000,000	0.16	2.53
1068_958	754,555	4,000,000	0.19	2.30
1068_960	567,774	4,000,000	0.14	2.65
1068_962	551,599	4,000,000	0.14	2.69

1.4 Report on Point Density and Nominal Pulse Spacing (NPS) (Tiled Data) - continued

File	Number of First Returns	Area of Tile	Point Density	Nominal Pulse Spacing (NPS)
1068_964	510,395	4,000,000	0.13	2.80
1068_966	498,964	4,000,000	0.13	2.83
1068_968	526,821	4,000,000	0.13	2.76
1068_970	511,980	4,000,000	0.13	2.80
1068_972	511,765	4,000,000	0.13	2.80
1068_974	462,665	4,000,000	0.12	2.94
1068_976	500,765	4,000,000	0.13	2.83
1068_978	491,298	4,000,000	0.12	2.85
1068_980	504,170	4,000,000	0.13	2.82
1068_982	534,958	4,000,000	0.13	2.73
1068_984	524,926	4,000,000	0.13	2.76
1068_986	501,105	4,000,000	0.13	2.83
1068_988	515,618	4,000,000	0.13	2.79
1070_910	488,297	4,000,000	0.12	2.86
1070_912	530,768	4,000,000	0.13	2.75
1070_914	535,435	4,000,000	0.13	2.73
1070_916	527,088	4,000,000	0.13	2.76
1070_918	528,166	4,000,000	0.13	2.75
1070_920	499,522	4,000,000	0.13	2.83
1070_922	498,700	4,000,000	0.13	2.83
1070_924	506,838	4,000,000	0.13	2.81
1070_926	485,644	4,000,000	0.12	2.87
1070_928	520,075	4,000,000	0.13	2.77
1070_930	457,796	4,000,000	0.11	2.96
1070_932	314,892	4,000,000	0.08	3.56
1070_934	530,181	4,000,000	0.13	2.75
1070_936	511,351	4,000,000	0.13	2.80
1070_938	446,517	4,000,000	0.11	2.99
1070_940	471,485	4,000,000	0.12	2.91
1070_942	492,873	4,000,000	0.12	2.85
1070_944	475,723	4,000,000	0.12	2.90

1.4 Report on Point Density and Nominal Pulse Spacing (NPS) (Tiled Data) - continued

File	Number of First Returns	Area of Tile	Point Density	Nominal Pulse Spacing (NPS)
1070_946	507,509	4,000,000	0.13	2.81
1070_948	464,915	4,000,000	0.12	2.93
1070_950	474,249	4,000,000	0.12	2.90
1070_952	469,903	4,000,000	0.12	2.92
1070_954	508,653	4,000,000	0.13	2.80
1070_956	637,859	4,000,000	0.16	2.50
1070_958	719,858	4,000,000	0.18	2.36
1070_960	566,372	4,000,000	0.14	2.66
1070_962	524,139	4,000,000	0.13	2.76
1070_964	489,477	4,000,000	0.12	2.86
1070_966	497,993	4,000,000	0.12	2.83
1070_968	555,607	4,000,000	0.14	2.68
1070_970	504,515	4,000,000	0.13	2.82
1070_972	485,894	4,000,000	0.12	2.87
1070_974	495,193	4,000,000	0.12	2.84
1070_976	504,558	4,000,000	0.13	2.82
1070_978	460,253	4,000,000	0.12	2.95
1070_980	492,043	4,000,000	0.12	2.85
1070_982	503,763	4,000,000	0.13	2.82
1070_984	500,240	4,000,000	0.13	2.83
1070_986	513,571	4,000,000	0.13	2.79
1070_988	504,684	4,000,000	0.13	2.82
1072_910	454,710	4,000,000	0.11	2.97
1072_912	483,880	4,000,000	0.12	2.88
1072_914	511,325	4,000,000	0.13	2.80
1072_916	551,344	4,000,000	0.14	2.69
1072_918	538,103	4,000,000	0.14	2.73
1072_920	547,339	4,000,000	0.14	2.70
1072_922	542,244	4,000,000	0.14	2.72
1072_924	541,117	4,000,000	0.14	2.72
1072_926	522,750	4,000,000	0.13	2.77

1.4 Report on Point Density and Nominal Pulse Spacing (NPS) (Tiled Data) - continued

File	Number of First Returns	Area of Tile	Point Density	Nominal Pulse Spacing (NPS)
1072_928	521,109	4,000,000	0.13	2.77
1072_930	464,823	4,000,000	0.12	2.93
1072_932	316,789	4,000,000	0.08	3.55
1072_934	514,624	4,000,000	0.13	2.79
1072_936	473,710	4,000,000	0.12	2.91
1072_938	453,512	4,000,000	0.11	2.97
1072_940	499,451	4,000,000	0.13	2.83
1072_942	490,350	4,000,000	0.12	2.86
1072_944	475,314	4,000,000	0.12	2.90
1072_946	491,350	4,000,000	0.12	2.85
1072_948	457,546	4,000,000	0.11	2.96
1072_950	483,529	4,000,000	0.12	2.88
1072_952	466,975	4,000,000	0.12	2.93
1072_954	492,599	4,000,000	0.12	2.85
1072_956	629,987	4,000,000	0.16	2.52
1072_958	744,837	4,000,000	0.19	2.32
1072_960	596,323	4,000,000	0.15	2.59
1072_962	527,677	4,000,000	0.13	2.75
1072_964	489,495	4,000,000	0.12	2.86
1072_966	491,354	4,000,000	0.12	2.85
1072_968	525,877	4,000,000	0.13	2.76
1072_970	461,684	4,000,000	0.12	2.94
1072_972	450,319	4,000,000	0.11	2.98
1072_974	476,788	4,000,000	0.12	2.90
1072_976	512,659	4,000,000	0.13	2.79
1072_978	493,945	4,000,000	0.12	2.85
1072_980	482,057	4,000,000	0.12	2.88
1072_982	515,239	4,000,000	0.13	2.79
1072_984	516,440	4,000,000	0.13	2.78
1072_986	513,150	4,000,000	0.13	2.79
1072_988	521,551	4,000,000	0.13	2.77

1.4 Report on Point Density and Nominal Pulse Spacing (NPS) (Tiled Data) - continued

File	Number of First Returns	Area of Tile	Point Density	Nominal Pulse Spacing (NPS)
1074_910	500,980	4,000,000	0.13	2.83
1074_912	514,649	4,000,000	0.13	2.79
1074_914	517,795	4,000,000	0.13	2.78
1074_916	519,691	4,000,000	0.13	2.77
1074_918	514,655	4,000,000	0.13	2.79
1074_920	513,622	4,000,000	0.13	2.79
1074_922	494,424	4,000,000	0.12	2.84
1074_924	501,148	4,000,000	0.13	2.83
1074_926	512,066	4,000,000	0.13	2.80
1074_928	539,267	4,000,000	0.14	2.72
1074_930	475,881	4,000,000	0.12	2.90
1074_932	327,611	4,000,000	0.08	3.49
1074_934	488,548	4,000,000	0.12	2.86
1074_936	450,197	4,000,000	0.11	2.98
1074_938	483,251	4,000,000	0.12	2.88
1074_940	490,975	4,000,000	0.12	2.85
1074_942	478,280	4,000,000	0.12	2.89
1074_944	525,373	4,000,000	0.13	2.76
1074_946	519,914	4,000,000	0.13	2.77
1074_948	454,042	4,000,000	0.11	2.97
1074_950	480,324	4,000,000	0.12	2.89
1074_952	454,556	4,000,000	0.11	2.97
1074_954	507,244	4,000,000	0.13	2.81
1074_956	713,479	4,000,000	0.18	2.37
1074_958	803,321	4,000,000	0.20	2.23
1074_960	555,344	4,000,000	0.14	2.68
1074_962	519,627	4,000,000	0.13	2.77
1074_964	510,020	4,000,000	0.13	2.80
1074_966	496,082	4,000,000	0.12	2.84
1074_968	532,751	4,000,000	0.13	2.74
1074_970	517,613	4,000,000	0.13	2.78

1.4 Report on Point Density and Nominal Pulse Spacing (NPS) (Tiled Data) - continued

File	Number of First Returns	Area of Tile	Point Density	Nominal Pulse Spacing (NPS)
1074_972	484,942	4,000,000	0.12	2.87
1074_974	479,997	4,000,000	0.12	2.89
1074_976	494,220	4,000,000	0.12	2.85
1074_978	500,393	4,000,000	0.13	2.83
1074_980	467,446	4,000,000	0.12	2.93
1074_982	505,005	4,000,000	0.13	2.81
1074_984	506,916	4,000,000	0.13	2.81
1074_986	499,403	4,000,000	0.13	2.83
1074_988	510,162	4,000,000	0.13	2.80
1076_910	490,344	4,000,000	0.12	2.86
1076_912	511,778	4,000,000	0.13	2.80
1076_914	514,722	4,000,000	0.13	2.79
1076_916	517,790	4,000,000	0.13	2.78
1076_918	512,209	4,000,000	0.13	2.80
1076_920	522,002	4,000,000	0.13	2.77
1076_922	529,780	4,000,000	0.13	2.75
1076_924	489,010	4,000,000	0.12	2.86
1076_926	490,394	4,000,000	0.12	2.86
1076_928	531,934	4,000,000	0.13	2.74
1076_930	469,203	4,000,000	0.12	2.92
1076_932	316,876	4,000,000	0.08	3.55
1076_934	485,648	4,000,000	0.12	2.87
1076_936	472,309	4,000,000	0.12	2.91
1076_938	445,932	4,000,000	0.11	3.00
1076_940	481,938	4,000,000	0.12	2.88
1076_942	537,216	4,000,000	0.13	2.73
1076_944	523,600	4,000,000	0.13	2.76
1076_946	503,134	4,000,000	0.13	2.82
1076_948	468,918	4,000,000	0.12	2.92
1076_950	494,076	4,000,000	0.12	2.85
1076_952	420,283	4,000,000	0.11	3.09

1.4 Report on Point Density and Nominal Pulse Spacing (NPS) (Tiled Data) - continued

File	Number of First Returns	Area of Tile	Point Density	Nominal Pulse Spacing (NPS)
1076_954	518,801	4,000,000	0.13	2.78
1076_956	681,743	4,000,000	0.17	2.42
1076_958	741,389	4,000,000	0.19	2.32
1076_960	562,204	4,000,000	0.14	2.67
1076_962	519,542	4,000,000	0.13	2.78
1076_964	527,088	4,000,000	0.13	2.76
1076_966	498,059	4,000,000	0.13	2.83
1076_968	507,324	4,000,000	0.13	2.81
1076_970	444,709	4,000,000	0.11	3.00
1076_972	453,041	4,000,000	0.11	2.97
1076_974	503,935	4,000,000	0.13	2.82
1076_976	468,180	4,000,000	0.12	2.92
1076_978	507,337	4,000,000	0.13	2.81
1076_980	517,785	4,000,000	0.13	2.78
1076_982	524,636	4,000,000	0.13	2.76
1076_984	513,160	4,000,000	0.13	2.79
1076_986	487,557	4,000,000	0.12	2.86
1076_988	523,555	4,000,000	0.13	2.76
1078_910	485,247	4,000,000	0.12	2.87
1078_912	518,797	4,000,000	0.13	2.78
1078_914	521,485	4,000,000	0.13	2.77
1078_916	522,528	4,000,000	0.13	2.77
1078_918	514,353	4,000,000	0.13	2.79
1078_920	514,349	4,000,000	0.13	2.79
1078_922	536,510	4,000,000	0.13	2.73
1078_924	525,396	4,000,000	0.13	2.76
1078_926	487,300	4,000,000	0.12	2.87
1078_928	513,690	4,000,000	0.13	2.79
1078_930	455,696	4,000,000	0.11	2.96
1078_932	317,915	4,000,000	0.08	3.55
1078_934	478,282	4,000,000	0.12	2.89

1.4 Report on Point Density and Nominal Pulse Spacing (NPS) (Tiled Data) - continued

File	Number of First Returns	Area of Tile	Point Density	Nominal Pulse Spacing (NPS)
1078_936	482,509	4,000,000	0.12	2.88
942_910	523,639	4,000,000	0.13	2.76
942_912	485,690	4,000,000	0.12	2.87
942_914	513,407	4,000,000	0.13	2.79
942_916	514,200	4,000,000	0.13	2.79
942_918	474,171	4,000,000	0.12	2.90
942_920	465,565	4,000,000	0.12	2.93
942_922	513,710	4,000,000	0.13	2.79
942_924	522,310	4,000,000	0.13	2.77
942_926	551,145	4,000,000	0.14	2.69
942_928	552,079	4,000,000	0.14	2.69
942_930	453,152	4,000,000	0.11	2.97
942_932	298,110	4,000,000	0.08	3.66
942_934	492,287	4,000,000	0.12	2.85
942_936	498,226	4,000,000	0.13	2.83
942_938	460,455	4,000,000	0.12	2.95
942_940	455,855	4,000,000	0.11	2.96
942_942	491,269	4,000,000	0.12	2.85
942_944	476,864	4,000,000	0.12	2.90
942_946	484,243	4,000,000	0.12	2.87
942_948	487,648	4,000,000	0.12	2.86
942_950	484,218	4,000,000	0.12	2.87
942_952	455,128	4,000,000	0.11	2.97
942_954	472,565	4,000,000	0.12	2.91
942_956	633,744	4,000,000	0.16	2.51
942_958	719,563	4,000,000	0.18	2.36
942_960	527,664	4,000,000	0.13	2.75
942_962	519,025	4,000,000	0.13	2.78
942_964	524,074	4,000,000	0.13	2.76
942_966	522,012	4,000,000	0.13	2.77
942_968	548,484	4,000,000	0.14	2.70

1.4 Report on Point Density and Nominal Pulse Spacing (NPS) (Tiled Data) - continued

File	Number of First Returns	Area of Tile	Point Density	Nominal Pulse Spacing (NPS)
942_970	278,717	4,000,000	0.07	3.79
942_972	173,129	4,000,000	0.04	4.81
942_974	303,766	4,000,000	0.08	3.63
942_976	375,204	4,000,000	0.09	3.27
942_978	478,534	4,000,000	0.12	2.89
942_980	496,823	4,000,000	0.12	2.84
942_982	470,289	4,000,000	0.12	2.92
942_984	511,075	4,000,000	0.13	2.80
942_986	498,539	4,000,000	0.13	2.83
942_988	525,726	4,000,000	0.13	2.76
944_910	515,152	4,000,000	0.13	2.79
944_912	491,041	4,000,000	0.12	2.85
944_914	520,417	4,000,000	0.13	2.77
944_916	508,078	4,000,000	0.13	2.81
944_918	493,834	4,000,000	0.12	2.85
944_920	499,473	4,000,000	0.13	2.83
944_922	510,047	4,000,000	0.13	2.80
944_924	497,838	4,000,000	0.12	2.84
944_926	492,944	4,000,000	0.12	2.85
944_928	495,935	4,000,000	0.12	2.84
944_930	444,672	4,000,000	0.11	3.00
944_932	303,822	4,000,000	0.08	3.63
944_934	473,797	4,000,000	0.12	2.91
944_936	500,591	4,000,000	0.13	2.83
944_938	461,951	4,000,000	0.12	2.94
944_940	480,361	4,000,000	0.12	2.89
944_942	516,441	4,000,000	0.13	2.78
944_944	531,191	4,000,000	0.13	2.74
944_946	474,851	4,000,000	0.12	2.90
944_948	459,412	4,000,000	0.12	2.95
944_950	501,593	4,000,000	0.13	2.82

1.4 Report on Point Density and Nominal Pulse Spacing (NPS) (Tiled Data) - continued

File	Number of First Returns	Area of Tile	Point Density	Nominal Pulse Spacing (NPS)
944_952	467,501	4,000,000	0.12	2.93
944_954	488,077	4,000,000	0.12	2.86
944_956	649,606	4,000,000	0.16	2.48
944_958	743,176	4,000,000	0.19	2.32
944_960	541,058	4,000,000	0.14	2.72
944_962	512,279	4,000,000	0.13	2.79
944_964	531,864	4,000,000	0.13	2.74
944_966	520,663	4,000,000	0.13	2.77
944_968	518,874	4,000,000	0.13	2.78
944_970	496,894	4,000,000	0.12	2.84
944_972	419,228	4,000,000	0.11	3.09
944_974	413,494	4,000,000	0.10	3.11
944_976	310,730	4,000,000	0.08	3.59
944_978	291,696	4,000,000	0.07	3.70
944_980	452,427	4,000,000	0.11	2.97
944_982	510,508	4,000,000	0.13	2.80
944_984	511,478	4,000,000	0.13	2.80
944_986	484,663	4,000,000	0.12	2.87
944_988	500,326	4,000,000	0.13	2.83
946_910	508,829	4,000,000	0.13	2.80
946_912	480,196	4,000,000	0.12	2.89
946_914	510,929	4,000,000	0.13	2.80
946_916	530,629	4,000,000	0.13	2.75
946_918	501,460	4,000,000	0.13	2.82
946_920	488,307	4,000,000	0.12	2.86
946_922	508,476	4,000,000	0.13	2.81
946_924	541,576	4,000,000	0.14	2.72
946_926	524,145	4,000,000	0.13	2.76
946_928	536,944	4,000,000	0.13	2.73
946_930	445,962	4,000,000	0.11	3.00
946_932	320,949	4,000,000	0.08	3.53

1.4 Report on Point Density and Nominal Pulse Spacing (NPS) (Tiled Data) - continued

File	Number of First Returns	Area of Tile	Point Density	Nominal Pulse Spacing (NPS)
946_934	498,713	4,000,000	0.13	2.83
946_936	488,162	4,000,000	0.12	2.86
946_938	465,062	4,000,000	0.12	2.93
946_940	467,221	4,000,000	0.12	2.93
946_942	482,443	4,000,000	0.12	2.88
946_944	510,810	4,000,000	0.13	2.80
946_946	478,988	4,000,000	0.12	2.89
946_948	470,078	4,000,000	0.12	2.92
946_950	488,017	4,000,000	0.12	2.86
946_952	481,955	4,000,000	0.12	2.88
946_954	496,300	4,000,000	0.12	2.84
946_956	640,281	4,000,000	0.16	2.50
946_958	728,787	4,000,000	0.18	2.34
946_960	549,379	4,000,000	0.14	2.70
946_962	527,729	4,000,000	0.13	2.75
946_964	504,871	4,000,000	0.13	2.82
946_966	506,545	4,000,000	0.13	2.81
946_968	523,355	4,000,000	0.13	2.77
946_970	503,642	4,000,000	0.13	2.82
946_972	457,403	4,000,000	0.11	2.96
946_974	508,093	4,000,000	0.13	2.81
946_976	478,875	4,000,000	0.12	2.89
946_978	315,244	4,000,000	0.08	3.56
946_980	265,046	4,000,000	0.07	3.89
946_982	318,363	4,000,000	0.08	3.55
946_984	242,113	4,000,000	0.06	4.07
946_986	303,268	4,000,000	0.08	3.63
946_988	344,538	4,000,000	0.09	3.41
948_910	507,730	4,000,000	0.13	2.81
948_912	470,604	4,000,000	0.12	2.92
948_914	504,565	4,000,000	0.13	2.82

1.4 Report on Point Density and Nominal Pulse Spacing (NPS) (Tiled Data) - continued

File	Number of First Returns	Area of Tile	Point Density	Nominal Pulse Spacing (NPS)
948_916	527,748	4,000,000	0.13	2.75
948_918	507,230	4,000,000	0.13	2.81
948_920	509,027	4,000,000	0.13	2.80
948_922	543,626	4,000,000	0.14	2.71
948_924	581,979	4,000,000	0.15	2.62
948_926	521,267	4,000,000	0.13	2.77
948_928	538,651	4,000,000	0.14	2.73
948_930	460,462	4,000,000	0.12	2.95
948_932	353,013	4,000,000	0.09	3.37
948_934	455,189	4,000,000	0.11	2.96
948_936	455,500	4,000,000	0.11	2.96
948_938	480,729	4,000,000	0.12	2.89
948_940	481,360	4,000,000	0.12	2.88
948_942	448,426	4,000,000	0.11	2.99
948_944	470,345	4,000,000	0.12	2.92
948_946	481,247	4,000,000	0.12	2.88
948_948	486,443	4,000,000	0.12	2.87
948_950	500,323	4,000,000	0.13	2.83
948_952	459,276	4,000,000	0.12	2.95
948_954	502,284	4,000,000	0.13	2.82
948_956	647,798	4,000,000	0.16	2.49
948_958	727,234	4,000,000	0.18	2.35
948_960	578,417	4,000,000	0.15	2.63
948_962	519,289	4,000,000	0.13	2.78
948_964	511,253	4,000,000	0.13	2.80
948_966	522,311	4,000,000	0.13	2.77
948_968	525,731	4,000,000	0.13	2.76
948_970	492,627	4,000,000	0.12	2.85
948_972	468,781	4,000,000	0.12	2.92
948_974	536,397	4,000,000	0.13	2.73
948_976	479,014	4,000,000	0.12	2.89

1.4 Report on Point Density and Nominal Pulse Spacing (NPS) (Tiled Data) - continued

File	Number of First Returns	Area of Tile	Point Density	Nominal Pulse Spacing (NPS)
948_978	435,623	4,000,000	0.11	3.03
948_980	371,212	4,000,000	0.09	3.28
948_982	417,417	4,000,000	0.10	3.10
948_984	422,046	4,000,000	0.11	3.08
948_986	265,642	4,000,000	0.07	3.88
950_910	531,299	4,000,000	0.13	2.74
950_912	500,140	4,000,000	0.13	2.83
950_914	491,739	4,000,000	0.12	2.85
950_916	506,475	4,000,000	0.13	2.81
950_918	513,742	4,000,000	0.13	2.79
950_920	516,482	4,000,000	0.13	2.78
950_922	520,517	4,000,000	0.13	2.77
950_924	507,860	4,000,000	0.13	2.81
950_926	505,080	4,000,000	0.13	2.81
950_928	524,665	4,000,000	0.13	2.76
950_930	470,928	4,000,000	0.12	2.91
950_932	365,237	4,000,000	0.09	3.31
950_934	462,295	4,000,000	0.12	2.94
950_936	451,366	4,000,000	0.11	2.98
950_938	503,218	4,000,000	0.13	2.82
950_940	451,751	4,000,000	0.11	2.98
950_942	453,382	4,000,000	0.11	2.97
950_944	488,888	4,000,000	0.12	2.86
950_946	489,487	4,000,000	0.12	2.86
950_948	502,715	4,000,000	0.13	2.82
950_950	481,753	4,000,000	0.12	2.88
950_952	408,795	4,000,000	0.10	3.13
950_954	490,406	4,000,000	0.12	2.86
950_956	714,946	4,000,000	0.18	2.37
950_958	757,908	4,000,000	0.19	2.30
950_960	503,824	4,000,000	0.13	2.82

1.4 Report on Point Density and Nominal Pulse Spacing (NPS) (Tiled Data) - continued

File	Number of First Returns	Area of Tile	Point Density	Nominal Pulse Spacing (NPS)
950_962	510,683	4,000,000	0.13	2.80
950_964	505,013	4,000,000	0.13	2.81
950_966	522,715	4,000,000	0.13	2.77
950_968	516,456	4,000,000	0.13	2.78
950_970	483,707	4,000,000	0.12	2.88
950_972	483,222	4,000,000	0.12	2.88
950_974	484,034	4,000,000	0.12	2.88
950_976	461,722	4,000,000	0.12	2.94
950_978	506,756	4,000,000	0.13	2.81
950_980	493,458	4,000,000	0.12	2.85
950_982	335,457	4,000,000	0.08	3.45
950_984	504,686	4,000,000	0.13	2.82
950_986	415,739	4,000,000	0.10	3.10
952_910	512,563	4,000,000	0.13	2.79
952_912	497,897	4,000,000	0.12	2.83
952_914	504,141	4,000,000	0.13	2.82
952_916	518,450	4,000,000	0.13	2.78
952_918	498,906	4,000,000	0.13	2.83
952_920	495,708	4,000,000	0.12	2.84
952_922	524,518	4,000,000	0.13	2.76
952_924	553,402	4,000,000	0.14	2.69
952_926	502,464	4,000,000	0.13	2.82
952_928	490,699	4,000,000	0.12	2.86
952_930	479,784	4,000,000	0.12	2.89
952_932	340,846	4,000,000	0.09	3.43
952_934	495,046	4,000,000	0.12	2.84
952_936	488,441	4,000,000	0.12	2.86
952_938	476,895	4,000,000	0.12	2.90
952_940	506,062	4,000,000	0.13	2.81
952_942	478,302	4,000,000	0.12	2.89
952_944	492,943	4,000,000	0.12	2.85

1.4 Report on Point Density and Nominal Pulse Spacing (NPS) (Tiled Data) - continued

File	Number of First Returns	Area of Tile	Point Density	Nominal Pulse Spacing (NPS)
952_946	495,728	4,000,000	0.12	2.84
952_948	482,055	4,000,000	0.12	2.88
952_950	488,044	4,000,000	0.12	2.86
952_952	419,373	4,000,000	0.11	3.09
952_954	478,790	4,000,000	0.12	2.89
952_956	714,176	4,000,000	0.18	2.37
952_958	783,207	4,000,000	0.20	2.26
952_960	484,960	4,000,000	0.12	2.87
952_962	531,174	4,000,000	0.13	2.74
952_964	529,243	4,000,000	0.13	2.75
952_966	518,308	4,000,000	0.13	2.78
952_968	544,489	4,000,000	0.14	2.71
952_970	524,242	4,000,000	0.13	2.76
952_972	487,719	4,000,000	0.12	2.86
952_974	464,076	4,000,000	0.12	2.94
952_976	480,059	4,000,000	0.12	2.89
952_978	472,796	4,000,000	0.12	2.91
952_980	433,223	4,000,000	0.11	3.04
952_982	404,945	4,000,000	0.10	3.14
952_984	401,647	4,000,000	0.10	3.16
952_986	480,185	4,000,000	0.12	2.89
954_910	525,529	4,000,000	0.13	2.76
954_912	503,938	4,000,000	0.13	2.82
954_914	499,067	4,000,000	0.13	2.83
954_916	521,348	4,000,000	0.13	2.77
954_918	512,547	4,000,000	0.13	2.79
954_920	513,241	4,000,000	0.13	2.79
954_922	529,665	4,000,000	0.13	2.75
954_924	518,748	4,000,000	0.13	2.78
954_926	528,928	4,000,000	0.13	2.75
954_928	494,904	4,000,000	0.12	2.84

1.4 Report on Point Density and Nominal Pulse Spacing (NPS) (Tiled Data) - continued

File	Number of First Returns	Area of Tile	Point Density	Nominal Pulse Spacing (NPS)
954_930	447,428	4,000,000	0.11	2.99
954_932	330,513	4,000,000	0.08	3.48
954_934	515,584	4,000,000	0.13	2.79
954_936	490,892	4,000,000	0.12	2.86
954_938	451,087	4,000,000	0.11	2.98
954_940	438,954	4,000,000	0.11	3.02
954_942	505,430	4,000,000	0.13	2.81
954_944	520,752	4,000,000	0.13	2.77
954_946	486,442	4,000,000	0.12	2.87
954_948	472,457	4,000,000	0.12	2.91
954_950	504,348	4,000,000	0.13	2.82
954_952	466,902	4,000,000	0.12	2.93
954_954	488,899	4,000,000	0.12	2.86
954_956	670,439	4,000,000	0.17	2.44
954_958	730,324	4,000,000	0.18	2.34
954_960	500,500	4,000,000	0.13	2.83
954_962	513,149	4,000,000	0.13	2.79
954_964	489,307	4,000,000	0.12	2.86
954_966	427,748	4,000,000	0.11	3.06
954_968	495,969	4,000,000	0.12	2.84
954_970	521,169	4,000,000	0.13	2.77
954_972	505,101	4,000,000	0.13	2.81
954_974	458,989	4,000,000	0.12	2.95
954_976	477,264	4,000,000	0.12	2.90
954_978	512,163	4,000,000	0.13	2.80
954_980	467,757	4,000,000	0.12	2.92
954_982	488,743	4,000,000	0.12	2.86
954_984	537,282	4,000,000	0.13	2.73
954_986	497,058	4,000,000	0.12	2.84
956_910	518,049	4,000,000	0.13	2.78
956_912	505,196	4,000,000	0.13	2.81

1.4 Report on Point Density and Nominal Pulse Spacing (NPS) (Tiled Data) - continued

File	Number of First Returns	Area of Tile	Point Density	Nominal Pulse Spacing (NPS)
956_914	501,098	4,000,000	0.13	2.83
956_916	499,890	4,000,000	0.13	2.83
956_918	497,630	4,000,000	0.12	2.84
956_920	474,502	4,000,000	0.12	2.90
956_922	515,526	4,000,000	0.13	2.79
956_924	517,263	4,000,000	0.13	2.78
956_926	509,270	4,000,000	0.13	2.80
956_928	530,334	4,000,000	0.13	2.75
956_930	451,790	4,000,000	0.11	2.98
956_932	344,710	4,000,000	0.09	3.41
956_934	486,954	4,000,000	0.12	2.87
956_936	465,987	4,000,000	0.12	2.93
956_938	459,531	4,000,000	0.12	2.95
956_940	482,023	4,000,000	0.12	2.88
956_942	492,464	4,000,000	0.12	2.85
956_944	511,041	4,000,000	0.13	2.80
956_946	456,657	4,000,000	0.11	2.96
956_948	464,316	4,000,000	0.12	2.94
956_950	490,433	4,000,000	0.12	2.86
956_952	476,575	4,000,000	0.12	2.90
956_954	479,169	4,000,000	0.12	2.89
956_956	641,457	4,000,000	0.16	2.50
956_958	735,895	4,000,000	0.18	2.33
956_960	520,448	4,000,000	0.13	2.77
956_962	532,311	4,000,000	0.13	2.74
956_964	518,706	4,000,000	0.13	2.78
956_966	509,531	4,000,000	0.13	2.80
956_968	509,008	4,000,000	0.13	2.80
956_970	473,589	4,000,000	0.12	2.91
956_972	488,843	4,000,000	0.12	2.86
956_974	447,931	4,000,000	0.11	2.99

1.4 Report on Point Density and Nominal Pulse Spacing (NPS) (Tiled Data) - continued

File	Number of First Returns	Area of Tile	Point Density	Nominal Pulse Spacing (NPS)
956_976	495,834	4,000,000	0.12	2.84
956_978	519,570	4,000,000	0.13	2.78
956_980	496,771	4,000,000	0.12	2.84
956_982	477,018	4,000,000	0.12	2.90
956_984	504,433	4,000,000	0.13	2.82
956_986	461,105	4,000,000	0.12	2.95
958_910	519,717	4,000,000	0.13	2.77
958_912	497,249	4,000,000	0.12	2.84
958_914	485,300	4,000,000	0.12	2.87
958_916	508,912	4,000,000	0.13	2.80
958_918	516,510	4,000,000	0.13	2.78
958_920	503,334	4,000,000	0.13	2.82
958_922	522,534	4,000,000	0.13	2.77
958_924	522,413	4,000,000	0.13	2.77
958_926	505,733	4,000,000	0.13	2.81
958_928	507,388	4,000,000	0.13	2.81
958_930	456,478	4,000,000	0.11	2.96
958_932	342,877	4,000,000	0.09	3.42
958_934	466,088	4,000,000	0.12	2.93
958_936	466,506	4,000,000	0.12	2.93
958_938	455,347	4,000,000	0.11	2.96
958_940	492,883	4,000,000	0.12	2.85
958_942	522,542	4,000,000	0.13	2.77
958_944	446,474	4,000,000	0.11	2.99
958_946	485,149	4,000,000	0.12	2.87
958_948	492,194	4,000,000	0.12	2.85
958_950	478,346	4,000,000	0.12	2.89
958_952	490,043	4,000,000	0.12	2.86
958_954	472,229	4,000,000	0.12	2.91
958_956	631,278	4,000,000	0.16	2.52
958_958	735,044	4,000,000	0.18	2.33

1.4 Report on Point Density and Nominal Pulse Spacing (NPS) (Tiled Data) - continued

File	Number of First Returns	Area of Tile	Point Density	Nominal Pulse Spacing (NPS)
958_960	506,465	4,000,000	0.13	2.81
958_962	543,041	4,000,000	0.14	2.71
958_964	506,847	4,000,000	0.13	2.81
958_966	497,591	4,000,000	0.12	2.84
958_968	517,264	4,000,000	0.13	2.78
958_970	511,258	4,000,000	0.13	2.80
958_972	483,515	4,000,000	0.12	2.88
958_974	442,858	4,000,000	0.11	3.01
958_976	483,036	4,000,000	0.12	2.88
958_978	557,523	4,000,000	0.14	2.68
958_980	538,066	4,000,000	0.14	2.73
958_982	499,063	4,000,000	0.13	2.83
958_984	500,360	4,000,000	0.13	2.83
958_986	471,023	4,000,000	0.12	2.91
958_988	522,106	4,000,000	0.13	2.77
960_910	504,501	4,000,000	0.13	2.82
960_912	522,305	4,000,000	0.13	2.77
960_914	492,378	4,000,000	0.12	2.85
960_916	486,070	4,000,000	0.12	2.87
960_918	527,643	4,000,000	0.13	2.75
960_920	518,257	4,000,000	0.13	2.78
960_922	502,670	4,000,000	0.13	2.82
960_924	485,217	4,000,000	0.12	2.87
960_926	446,775	4,000,000	0.11	2.99
960_928	506,729	4,000,000	0.13	2.81
960_930	459,367	4,000,000	0.12	2.95
960_932	336,854	4,000,000	0.08	3.45
960_934	469,516	4,000,000	0.12	2.92
960_936	437,045	4,000,000	0.11	3.03
960_938	451,400	4,000,000	0.11	2.98
960_940	478,732	4,000,000	0.12	2.89

1.4 Report on Point Density and Nominal Pulse Spacing (NPS) (Tiled Data) - continued

File	Number of First Returns	Area of Tile	Point Density	Nominal Pulse Spacing (NPS)
960_942	424,740	4,000,000	0.11	3.07
960_944	456,834	4,000,000	0.11	2.96
960_946	490,996	4,000,000	0.12	2.85
960_948	518,155	4,000,000	0.13	2.78
960_950	497,657	4,000,000	0.12	2.84
960_952	464,780	4,000,000	0.12	2.93
960_954	487,199	4,000,000	0.12	2.87
960_956	647,886	4,000,000	0.16	2.49
960_958	769,339	4,000,000	0.19	2.28
960_960	536,241	4,000,000	0.13	2.73
960_962	533,510	4,000,000	0.13	2.74
960_964	518,328	4,000,000	0.13	2.78
960_966	507,419	4,000,000	0.13	2.81
960_968	487,586	4,000,000	0.12	2.86
960_970	492,246	4,000,000	0.12	2.85
960_972	520,840	4,000,000	0.13	2.77
960_974	487,393	4,000,000	0.12	2.87
960_976	508,884	4,000,000	0.13	2.80
960_978	481,461	4,000,000	0.12	2.88
960_980	486,646	4,000,000	0.12	2.87
960_982	502,834	4,000,000	0.13	2.82
960_984	524,881	4,000,000	0.13	2.76
960_986	507,239	4,000,000	0.13	2.81
960_988	507,116	4,000,000	0.13	2.81
962_910	527,388	4,000,000	0.13	2.75
962_912	516,861	4,000,000	0.13	2.78
962_914	481,592	4,000,000	0.12	2.88
962_916	479,800	4,000,000	0.12	2.89
962_918	488,225	4,000,000	0.12	2.86
962_920	521,804	4,000,000	0.13	2.77
962_922	568,067	4,000,000	0.14	2.65

1.4 Report on Point Density and Nominal Pulse Spacing (NPS) (Tiled Data) - continued

File	Number of First Returns	Area of Tile	Point Density	Nominal Pulse Spacing (NPS)
962_924	535,133	4,000,000	0.13	2.73
962_926	485,544	4,000,000	0.12	2.87
962_928	545,785	4,000,000	0.14	2.71
962_930	456,877	4,000,000	0.11	2.96
962_932	335,023	4,000,000	0.08	3.46
962_934	464,166	4,000,000	0.12	2.94
962_936	462,005	4,000,000	0.12	2.94
962_938	488,689	4,000,000	0.12	2.86
962_940	454,230	4,000,000	0.11	2.97
962_942	505,051	4,000,000	0.13	2.81
962_944	486,440	4,000,000	0.12	2.87
962_946	481,090	4,000,000	0.12	2.88
962_948	536,634	4,000,000	0.13	2.73
962_950	513,180	4,000,000	0.13	2.79
962_952	484,983	4,000,000	0.12	2.87
962_954	489,940	4,000,000	0.12	2.86
962_956	643,750	4,000,000	0.16	2.49
962_958	759,207	4,000,000	0.19	2.30
962_960	527,532	4,000,000	0.13	2.75
962_962	541,360	4,000,000	0.14	2.72
962_964	528,420	4,000,000	0.13	2.75
962_966	526,160	4,000,000	0.13	2.76
962_968	498,641	4,000,000	0.13	2.83
962_970	462,910	4,000,000	0.12	2.94
962_972	499,990	4,000,000	0.13	2.83
962_974	493,901	4,000,000	0.12	2.85
962_976	482,749	4,000,000	0.12	2.88
962_978	479,194	4,000,000	0.12	2.89
962_980	495,967	4,000,000	0.12	2.84
962_982	522,050	4,000,000	0.13	2.77
962_984	511,100	4,000,000	0.13	2.80

1.4 Report on Point Density and Nominal Pulse Spacing (NPS) (Tiled Data) - continued

File	Number of First Returns	Area of Tile	Point Density	Nominal Pulse Spacing (NPS)
962_986	488,425	4,000,000	0.12	2.86
964_910	525,273	4,000,000	0.13	2.76
964_912	506,051	4,000,000	0.13	2.81
964_914	484,072	4,000,000	0.12	2.88
964_916	504,737	4,000,000	0.13	2.82
964_918	522,822	4,000,000	0.13	2.77
964_920	549,261	4,000,000	0.14	2.70
964_922	538,342	4,000,000	0.14	2.73
964_924	513,934	4,000,000	0.13	2.79
964_926	537,300	4,000,000	0.13	2.73
964_928	540,980	4,000,000	0.14	2.72
964_930	444,658	4,000,000	0.11	3.00
964_932	336,270	4,000,000	0.08	3.45
964_934	493,760	4,000,000	0.12	2.85
964_936	484,341	4,000,000	0.12	2.87
964_938	476,511	4,000,000	0.12	2.90
964_940	480,256	4,000,000	0.12	2.89
964_942	486,737	4,000,000	0.12	2.87
964_944	444,175	4,000,000	0.11	3.00
964_946	472,328	4,000,000	0.12	2.91
964_948	519,894	4,000,000	0.13	2.77
964_950	503,920	4,000,000	0.13	2.82
964_952	429,348	4,000,000	0.11	3.05
964_954	463,969	4,000,000	0.12	2.94
964_956	628,529	4,000,000	0.16	2.52
964_958	754,964	4,000,000	0.19	2.30
964_960	562,718	4,000,000	0.14	2.67
964_962	537,431	4,000,000	0.13	2.73
964_964	506,589	4,000,000	0.13	2.81
964_966	502,779	4,000,000	0.13	2.82
964_968	515,024	4,000,000	0.13	2.79

1.4 Report on Point Density and Nominal Pulse Spacing (NPS) (Tiled Data) - continued

File	Number of First Returns	Area of Tile	Point Density	Nominal Pulse Spacing (NPS)
964_970	477,755	4,000,000	0.12	2.89
964_972	495,051	4,000,000	0.12	2.84
964_974	492,429	4,000,000	0.12	2.85
964_976	482,750	4,000,000	0.12	2.88
964_978	477,176	4,000,000	0.12	2.90
964_980	494,352	4,000,000	0.12	2.85
964_982	519,217	4,000,000	0.13	2.78
964_984	510,576	4,000,000	0.13	2.80
964_986	512,196	4,000,000	0.13	2.80
966_908	528,619	4,000,000	0.13	2.75
966_910	536,849	4,000,000	0.13	2.73
966_912	513,037	4,000,000	0.13	2.79
966_914	494,268	4,000,000	0.12	2.85
966_916	507,358	4,000,000	0.13	2.81
966_918	528,623	4,000,000	0.13	2.75
966_920	511,274	4,000,000	0.13	2.80
966_922	522,841	4,000,000	0.13	2.77
966_924	501,573	4,000,000	0.13	2.82
966_926	490,175	4,000,000	0.12	2.86
966_928	521,552	4,000,000	0.13	2.77
966_930	475,475	4,000,000	0.12	2.90
966_932	329,172	4,000,000	0.08	3.49
966_934	523,540	4,000,000	0.13	2.76
966_936	499,748	4,000,000	0.13	2.83
966_938	447,423	4,000,000	0.11	2.99
966_940	488,567	4,000,000	0.12	2.86
966_942	479,754	4,000,000	0.12	2.89
966_944	449,229	4,000,000	0.11	2.98
966_946	482,041	4,000,000	0.12	2.88
966_948	501,608	4,000,000	0.13	2.82
966_950	492,604	4,000,000	0.12	2.85

1.4 Report on Point Density and Nominal Pulse Spacing (NPS) (Tiled Data) - continued

File	Number of First Returns	Area of Tile	Point Density	Nominal Pulse Spacing (NPS)
966_952	442,218	4,000,000	0.11	3.01
966_954	505,247	4,000,000	0.13	2.81
966_956	665,850	4,000,000	0.17	2.45
966_958	754,311	4,000,000	0.19	2.30
966_960	521,940	4,000,000	0.13	2.77
966_962	542,296	4,000,000	0.14	2.72
966_964	518,594	4,000,000	0.13	2.78
966_966	493,344	4,000,000	0.12	2.85
966_968	513,054	4,000,000	0.13	2.79
966_970	500,792	4,000,000	0.13	2.83
966_972	505,835	4,000,000	0.13	2.81
966_974	487,381	4,000,000	0.12	2.87
966_976	480,259	4,000,000	0.12	2.89
966_978	459,292	4,000,000	0.12	2.95
966_980	494,203	4,000,000	0.12	2.85
966_982	537,354	4,000,000	0.13	2.73
966_984	538,324	4,000,000	0.14	2.73
966_986	504,767	4,000,000	0.13	2.82
968_908	545,601	4,000,000	0.14	2.71
968_910	523,873	4,000,000	0.13	2.76
968_912	492,358	4,000,000	0.12	2.85
968_914	494,053	4,000,000	0.12	2.85
968_916	489,246	4,000,000	0.12	2.86
968_918	472,040	4,000,000	0.12	2.91
968_920	474,408	4,000,000	0.12	2.90
968_922	492,747	4,000,000	0.12	2.85
968_924	511,440	4,000,000	0.13	2.80
968_926	521,531	4,000,000	0.13	2.77
968_928	543,592	4,000,000	0.14	2.71
968_930	460,919	4,000,000	0.12	2.95
968_932	357,327	4,000,000	0.09	3.35

1.4 Report on Point Density and Nominal Pulse Spacing (NPS) (Tiled Data) - continued

File	Number of First Returns	Area of Tile	Point Density	Nominal Pulse Spacing (NPS)
968_934	477,697	4,000,000	0.12	2.89
968_936	488,542	4,000,000	0.12	2.86
968_938	466,928	4,000,000	0.12	2.93
968_940	477,572	4,000,000	0.12	2.89
968_942	514,950	4,000,000	0.13	2.79
968_944	488,867	4,000,000	0.12	2.86
968_946	476,291	4,000,000	0.12	2.90
968_948	496,618	4,000,000	0.12	2.84
968_950	488,330	4,000,000	0.12	2.86
968_952	488,542	4,000,000	0.12	2.86
968_954	536,506	4,000,000	0.13	2.73
968_956	627,477	4,000,000	0.16	2.53
968_958	767,415	4,000,000	0.19	2.28
968_960	523,783	4,000,000	0.13	2.76
968_962	549,526	4,000,000	0.14	2.70
968_964	539,565	4,000,000	0.14	2.72
968_966	492,022	4,000,000	0.12	2.85
968_968	523,154	4,000,000	0.13	2.77
968_970	521,350	4,000,000	0.13	2.77
968_972	504,283	4,000,000	0.13	2.82
968_974	479,830	4,000,000	0.12	2.89
968_976	487,940	4,000,000	0.12	2.86
968_978	493,299	4,000,000	0.12	2.85
968_980	503,609	4,000,000	0.13	2.82
968_982	522,716	4,000,000	0.13	2.77
968_984	527,708	4,000,000	0.13	2.75
968_986	502,976	4,000,000	0.13	2.82
970_908	525,911	4,000,000	0.13	2.76
970_910	526,025	4,000,000	0.13	2.76
970_912	500,103	4,000,000	0.13	2.83
970_914	493,460	4,000,000	0.12	2.85

1.4 Report on Point Density and Nominal Pulse Spacing (NPS) (Tiled Data) - continued

File	Number of First Returns	Area of Tile	Point Density	Nominal Pulse Spacing (NPS)
970_916	509,342	4,000,000	0.13	2.80
970_918	507,106	4,000,000	0.13	2.81
970_920	490,371	4,000,000	0.12	2.86
970_922	500,812	4,000,000	0.13	2.83
970_924	516,842	4,000,000	0.13	2.78
970_926	529,369	4,000,000	0.13	2.75
970_928	488,441	4,000,000	0.12	2.86
970_930	452,623	4,000,000	0.11	2.97
970_932	334,085	4,000,000	0.08	3.46
970_934	472,539	4,000,000	0.12	2.91
970_936	487,561	4,000,000	0.12	2.86
970_938	487,259	4,000,000	0.12	2.87
970_940	516,026	4,000,000	0.13	2.78
970_942	535,903	4,000,000	0.13	2.73
970_944	504,078	4,000,000	0.13	2.82
970_946	489,563	4,000,000	0.12	2.86
970_948	466,085	4,000,000	0.12	2.93
970_950	478,472	4,000,000	0.12	2.89
970_952	481,729	4,000,000	0.12	2.88
970_954	498,517	4,000,000	0.13	2.83
970_956	624,489	4,000,000	0.16	2.53
970_958	727,454	4,000,000	0.18	2.35
970_960	547,261	4,000,000	0.14	2.70
970_962	533,872	4,000,000	0.13	2.74
970_964	519,986	4,000,000	0.13	2.77
970_966	498,653	4,000,000	0.13	2.83
970_968	506,137	4,000,000	0.13	2.81
970_970	486,367	4,000,000	0.12	2.87
970_972	471,239	4,000,000	0.12	2.91
970_974	488,711	4,000,000	0.12	2.86
970_976	482,283	4,000,000	0.12	2.88

1.4 Report on Point Density and Nominal Pulse Spacing (NPS) (Tiled Data) - continued

File	Number of First Returns	Area of Tile	Point Density	Nominal Pulse Spacing (NPS)
970_978	496,471	4,000,000	0.12	2.84
970_980	497,772	4,000,000	0.12	2.84
970_982	507,759	4,000,000	0.13	2.81
970_984	508,497	4,000,000	0.13	2.81
970_986	490,445	4,000,000	0.12	2.86
972_908	524,871	4,000,000	0.13	2.76
972_910	501,682	4,000,000	0.13	2.82
972_912	441,486	4,000,000	0.11	3.01
972_914	501,983	4,000,000	0.13	2.82
972_916	511,072	4,000,000	0.13	2.80
972_918	504,467	4,000,000	0.13	2.82
972_920	497,447	4,000,000	0.12	2.84
972_922	510,457	4,000,000	0.13	2.80
972_924	501,688	4,000,000	0.13	2.82
972_926	535,291	4,000,000	0.13	2.73
972_928	529,574	4,000,000	0.13	2.75
972_930	455,496	4,000,000	0.11	2.96
972_932	345,886	4,000,000	0.09	3.40
972_934	484,219	4,000,000	0.12	2.87
972_936	480,683	4,000,000	0.12	2.89
972_938	498,372	4,000,000	0.13	2.83
972_940	474,589	4,000,000	0.12	2.90
972_942	460,984	4,000,000	0.12	2.95
972_944	450,779	4,000,000	0.11	2.98
972_946	483,093	4,000,000	0.12	2.88
972_948	500,798	4,000,000	0.13	2.83
972_950	478,667	4,000,000	0.12	2.89
972_952	483,082	4,000,000	0.12	2.88
972_954	487,979	4,000,000	0.12	2.86
972_956	632,853	4,000,000	0.16	2.51
972_958	714,301	4,000,000	0.18	2.37

1.4 Report on Point Density and Nominal Pulse Spacing (NPS) (Tiled Data) - continued

File	Number of First Returns	Area of Tile	Point Density	Nominal Pulse Spacing (NPS)
972_960	557,164	4,000,000	0.14	2.68
972_962	515,697	4,000,000	0.13	2.79
972_964	500,091	4,000,000	0.13	2.83
972_966	515,384	4,000,000	0.13	2.79
972_968	479,204	4,000,000	0.12	2.89
972_970	482,689	4,000,000	0.12	2.88
972_972	485,070	4,000,000	0.12	2.87
972_974	468,231	4,000,000	0.12	2.92
972_976	487,651	4,000,000	0.12	2.86
972_978	489,536	4,000,000	0.12	2.86
972_980	510,760	4,000,000	0.13	2.80
972_982	513,302	4,000,000	0.13	2.79
972_984	510,256	4,000,000	0.13	2.80
972_986	477,716	4,000,000	0.12	2.89
974_908	520,562	4,000,000	0.13	2.77
974_910	504,763	4,000,000	0.13	2.82
974_912	493,778	4,000,000	0.12	2.85
974_914	501,070	4,000,000	0.13	2.83
974_916	511,842	4,000,000	0.13	2.80
974_918	519,644	4,000,000	0.13	2.77
974_920	509,439	4,000,000	0.13	2.80
974_922	511,246	4,000,000	0.13	2.80
974_924	524,364	4,000,000	0.13	2.76
974_926	544,627	4,000,000	0.14	2.71
974_928	542,446	4,000,000	0.14	2.72
974_930	456,892	4,000,000	0.11	2.96
974_932	353,669	4,000,000	0.09	3.36
974_934	515,179	4,000,000	0.13	2.79
974_936	479,735	4,000,000	0.12	2.89
974_938	435,216	4,000,000	0.11	3.03
974_940	487,783	4,000,000	0.12	2.86

1.4 Report on Point Density and Nominal Pulse Spacing (NPS) (Tiled Data) - continued

File	Number of First Returns	Area of Tile	Point Density	Nominal Pulse Spacing (NPS)
974_942	482,192	4,000,000	0.12	2.88
974_944	452,649	4,000,000	0.11	2.97
974_946	471,035	4,000,000	0.12	2.91
974_948	496,059	4,000,000	0.12	2.84
974_950	489,029	4,000,000	0.12	2.86
974_952	460,049	4,000,000	0.12	2.95
974_954	480,226	4,000,000	0.12	2.89
974_956	687,994	4,000,000	0.17	2.41
974_958	768,335	4,000,000	0.19	2.28
974_960	536,885	4,000,000	0.13	2.73
974_962	525,849	4,000,000	0.13	2.76
974_964	491,281	4,000,000	0.12	2.85
974_966	484,210	4,000,000	0.12	2.87
974_968	520,174	4,000,000	0.13	2.77
974_970	542,793	4,000,000	0.14	2.72
974_972	492,966	4,000,000	0.12	2.85
974_974	449,221	4,000,000	0.11	2.98
974_976	475,315	4,000,000	0.12	2.90
974_978	485,695	4,000,000	0.12	2.87
974_980	506,298	4,000,000	0.13	2.81
974_982	498,585	4,000,000	0.13	2.83
974_984	524,490	4,000,000	0.13	2.76
974_986	499,282	4,000,000	0.13	2.83
976_908	518,366	4,000,000	0.13	2.78
976_910	534,632	4,000,000	0.13	2.74
976_912	522,370	4,000,000	0.13	2.77
976_914	486,764	4,000,000	0.12	2.87
976_916	496,621	4,000,000	0.12	2.84
976_918	515,934	4,000,000	0.13	2.78
976_920	520,111	4,000,000	0.13	2.77
976_922	515,420	4,000,000	0.13	2.79

1.4 Report on Point Density and Nominal Pulse Spacing (NPS) (Tiled Data) - continued

File	Number of First Returns	Area of Tile	Point Density	Nominal Pulse Spacing (NPS)
976_924	503,380	4,000,000	0.13	2.82
976_926	462,135	4,000,000	0.12	2.94
976_928	487,305	4,000,000	0.12	2.87
976_930	456,733	4,000,000	0.11	2.96
976_932	343,580	4,000,000	0.09	3.41
976_934	465,103	4,000,000	0.12	2.93
976_936	460,354	4,000,000	0.12	2.95
976_938	489,130	4,000,000	0.12	2.86
976_940	471,578	4,000,000	0.12	2.91
976_942	478,367	4,000,000	0.12	2.89
976_944	500,828	4,000,000	0.13	2.83
976_946	466,983	4,000,000	0.12	2.93
976_948	473,706	4,000,000	0.12	2.91
976_950	483,228	4,000,000	0.12	2.88
976_952	445,855	4,000,000	0.11	3.00
976_954	502,526	4,000,000	0.13	2.82
976_956	663,082	4,000,000	0.17	2.46
976_958	727,042	4,000,000	0.18	2.35
976_960	527,123	4,000,000	0.13	2.76
976_962	530,621	4,000,000	0.13	2.75
976_964	513,037	4,000,000	0.13	2.79
976_966	506,346	4,000,000	0.13	2.81
976_968	507,152	4,000,000	0.13	2.81
976_970	504,434	4,000,000	0.13	2.82
976_972	522,243	4,000,000	0.13	2.77
976_974	472,573	4,000,000	0.12	2.91
976_976	490,436	4,000,000	0.12	2.86
976_978	484,857	4,000,000	0.12	2.87
976_980	499,529	4,000,000	0.13	2.83
976_982	477,103	4,000,000	0.12	2.90
976_984	492,867	4,000,000	0.12	2.85

1.4 Report on Point Density and Nominal Pulse Spacing (NPS) (Tiled Data) - continued

File	Number of First Returns	Area of Tile	Point Density	Nominal Pulse Spacing (NPS)
976_986	491,970	4,000,000	0.12	2.85
978_908	532,837	4,000,000	0.13	2.74
978_910	528,415	4,000,000	0.13	2.75
978_912	501,535	4,000,000	0.13	2.82
978_914	483,091	4,000,000	0.12	2.88
978_916	513,508	4,000,000	0.13	2.79
978_918	480,911	4,000,000	0.12	2.88
978_920	489,827	4,000,000	0.12	2.86
978_922	522,383	4,000,000	0.13	2.77
978_924	529,780	4,000,000	0.13	2.75
978_926	528,875	4,000,000	0.13	2.75
978_928	556,200	4,000,000	0.14	2.68
978_930	463,754	4,000,000	0.12	2.94
978_932	321,053	4,000,000	0.08	3.53
978_934	436,379	4,000,000	0.11	3.03
978_936	466,932	4,000,000	0.12	2.93
978_938	499,479	4,000,000	0.13	2.83
978_940	467,924	4,000,000	0.12	2.92
978_942	457,265	4,000,000	0.11	2.96
978_944	472,431	4,000,000	0.12	2.91
978_946	466,719	4,000,000	0.12	2.93
978_948	491,675	4,000,000	0.12	2.85
978_950	488,936	4,000,000	0.12	2.86
978_952	457,642	4,000,000	0.11	2.96
978_954	497,861	4,000,000	0.12	2.83
978_956	672,524	4,000,000	0.17	2.44
978_958	732,899	4,000,000	0.18	2.34
978_960	547,161	4,000,000	0.14	2.70
978_962	514,657	4,000,000	0.13	2.79
978_964	477,923	4,000,000	0.12	2.89
978_966	491,897	4,000,000	0.12	2.85

1.4 Report on Point Density and Nominal Pulse Spacing (NPS) (Tiled Data) - continued

File	Number of First Returns	Area of Tile	Point Density	Nominal Pulse Spacing (NPS)
978_968	490,700	4,000,000	0.12	2.86
978_970	484,699	4,000,000	0.12	2.87
978_972	525,558	4,000,000	0.13	2.76
978_974	486,506	4,000,000	0.12	2.87
978_976	473,117	4,000,000	0.12	2.91
978_978	484,013	4,000,000	0.12	2.88
978_980	496,758	4,000,000	0.12	2.84
978_982	493,228	4,000,000	0.12	2.85
978_984	517,496	4,000,000	0.13	2.78
978_986	494,523	4,000,000	0.12	2.84
980_908	533,065	4,000,000	0.13	2.74
980_910	510,348	4,000,000	0.13	2.80
980_912	502,415	4,000,000	0.13	2.82
980_914	514,002	4,000,000	0.13	2.79
980_916	501,871	4,000,000	0.13	2.82
980_918	525,311	4,000,000	0.13	2.76
980_920	523,346	4,000,000	0.13	2.77
980_922	495,806	4,000,000	0.12	2.84
980_924	489,853	4,000,000	0.12	2.86
980_926	488,133	4,000,000	0.12	2.86
980_928	498,852	4,000,000	0.13	2.83
980_930	457,508	4,000,000	0.11	2.96
980_932	339,266	4,000,000	0.09	3.43
980_934	437,881	4,000,000	0.11	3.02
980_936	471,847	4,000,000	0.12	2.91
980_938	477,061	4,000,000	0.12	2.90
980_940	487,217	4,000,000	0.12	2.87
980_942	497,525	4,000,000	0.12	2.84
980_944	465,489	4,000,000	0.12	2.93
980_946	472,465	4,000,000	0.12	2.91
980_948	476,791	4,000,000	0.12	2.90

1.4 Report on Point Density and Nominal Pulse Spacing (NPS) (Tiled Data) - continued

File	Number of First Returns	Area of Tile	Point Density	Nominal Pulse Spacing (NPS)
980_950	468,363	4,000,000	0.12	2.92
980_952	470,331	4,000,000	0.12	2.92
980_954	481,885	4,000,000	0.12	2.88
980_956	645,713	4,000,000	0.16	2.49
980_958	715,291	4,000,000	0.18	2.37
980_960	568,072	4,000,000	0.14	2.65
980_962	518,509	4,000,000	0.13	2.78
980_964	484,932	4,000,000	0.12	2.87
980_966	491,202	4,000,000	0.12	2.85
980_968	542,237	4,000,000	0.14	2.72
980_970	474,888	4,000,000	0.12	2.90
980_972	461,377	4,000,000	0.12	2.94
980_974	518,816	4,000,000	0.13	2.78
980_976	497,464	4,000,000	0.12	2.84
980_978	506,883	4,000,000	0.13	2.81
980_980	409,052	4,000,000	0.10	3.13
980_982	479,327	4,000,000	0.12	2.89
980_984	518,880	4,000,000	0.13	2.78
980_986	481,341	4,000,000	0.12	2.88
982_908	501,895	4,000,000	0.13	2.82
982_910	532,243	4,000,000	0.13	2.74
982_912	508,150	4,000,000	0.13	2.81
982_914	517,432	4,000,000	0.13	2.78
982_916	510,376	4,000,000	0.13	2.80
982_918	511,043	4,000,000	0.13	2.80
982_920	532,274	4,000,000	0.13	2.74
982_922	531,994	4,000,000	0.13	2.74
982_924	521,642	4,000,000	0.13	2.77
982_926	540,503	4,000,000	0.14	2.72
982_928	524,339	4,000,000	0.13	2.76
982_930	456,560	4,000,000	0.11	2.96

1.4 Report on Point Density and Nominal Pulse Spacing (NPS) (Tiled Data) - continued

File	Number of First Returns	Area of Tile	Point Density	Nominal Pulse Spacing (NPS)
982_932	322,029	4,000,000	0.08	3.52
982_934	448,743	4,000,000	0.11	2.99
982_936	457,167	4,000,000	0.11	2.96
982_938	479,957	4,000,000	0.12	2.89
982_940	525,399	4,000,000	0.13	2.76
982_942	521,233	4,000,000	0.13	2.77
982_944	465,654	4,000,000	0.12	2.93
982_946	471,597	4,000,000	0.12	2.91
982_948	488,184	4,000,000	0.12	2.86
982_950	473,405	4,000,000	0.12	2.91
982_952	509,282	4,000,000	0.13	2.80
982_954	509,122	4,000,000	0.13	2.80
982_956	651,700	4,000,000	0.16	2.48
982_958	733,576	4,000,000	0.18	2.34
982_960	513,753	4,000,000	0.13	2.79
982_962	512,633	4,000,000	0.13	2.79
982_964	505,104	4,000,000	0.13	2.81
982_966	471,515	4,000,000	0.12	2.91
982_968	489,351	4,000,000	0.12	2.86
982_970	477,581	4,000,000	0.12	2.89
982_972	514,025	4,000,000	0.13	2.79
982_974	518,457	4,000,000	0.13	2.78
982_976	485,605	4,000,000	0.12	2.87
982_978	510,753	4,000,000	0.13	2.80
982_980	484,916	4,000,000	0.12	2.87
982_982	469,549	4,000,000	0.12	2.92
982_984	523,853	4,000,000	0.13	2.76
982_986	504,631	4,000,000	0.13	2.82
984_908	525,147	4,000,000	0.13	2.76
984_910	529,572	4,000,000	0.13	2.75
984_912	504,443	4,000,000	0.13	2.82

1.4 Report on Point Density and Nominal Pulse Spacing (NPS) (Tiled Data) - continued

File	Number of First Returns	Area of Tile	Point Density	Nominal Pulse Spacing (NPS)
984_914	506,152	4,000,000	0.13	2.81
984_916	495,639	4,000,000	0.12	2.84
984_918	476,218	4,000,000	0.12	2.90
984_920	495,953	4,000,000	0.12	2.84
984_922	505,116	4,000,000	0.13	2.81
984_924	502,879	4,000,000	0.13	2.82
984_926	503,330	4,000,000	0.13	2.82
984_928	551,166	4,000,000	0.14	2.69
984_930	453,100	4,000,000	0.11	2.97
984_932	305,793	4,000,000	0.08	3.62
984_934	457,020	4,000,000	0.11	2.96
984_936	492,948	4,000,000	0.12	2.85
984_938	494,647	4,000,000	0.12	2.84
984_940	467,232	4,000,000	0.12	2.93
984_942	486,648	4,000,000	0.12	2.87
984_944	469,808	4,000,000	0.12	2.92
984_946	501,142	4,000,000	0.13	2.83
984_948	506,420	4,000,000	0.13	2.81
984_950	477,217	4,000,000	0.12	2.90
984_952	477,778	4,000,000	0.12	2.89
984_954	492,912	4,000,000	0.12	2.85
984_956	663,035	4,000,000	0.17	2.46
984_958	731,505	4,000,000	0.18	2.34
984_960	539,425	4,000,000	0.14	2.72
984_962	528,618	4,000,000	0.13	2.75
984_964	514,099	4,000,000	0.13	2.79
984_966	487,936	4,000,000	0.12	2.86
984_968	513,315	4,000,000	0.13	2.79
984_970	485,775	4,000,000	0.12	2.87
984_972	471,168	4,000,000	0.12	2.91
984_974	521,772	4,000,000	0.13	2.77

1.4 Report on Point Density and Nominal Pulse Spacing (NPS) (Tiled Data) - continued

File	Number of First Returns	Area of Tile	Point Density	Nominal Pulse Spacing (NPS)
984_976	503,742	4,000,000	0.13	2.82
984_978	488,995	4,000,000	0.12	2.86
984_980	516,943	4,000,000	0.13	2.78
984_982	462,112	4,000,000	0.12	2.94
984_984	515,988	4,000,000	0.13	2.78
984_986	519,976	4,000,000	0.13	2.77
986_908	533,335	4,000,000	0.13	2.74
986_910	506,364	4,000,000	0.13	2.81
986_912	502,146	4,000,000	0.13	2.82
986_914	514,237	4,000,000	0.13	2.79
986_916	513,653	4,000,000	0.13	2.79
986_918	513,683	4,000,000	0.13	2.79
986_920	524,509	4,000,000	0.13	2.76
986_922	521,481	4,000,000	0.13	2.77
986_924	528,531	4,000,000	0.13	2.75
986_926	514,126	4,000,000	0.13	2.79
986_928	518,046	4,000,000	0.13	2.78
986_930	437,120	4,000,000	0.11	3.03
986_932	344,893	4,000,000	0.09	3.41
986_934	499,603	4,000,000	0.13	2.83
986_936	475,661	4,000,000	0.12	2.90
986_938	456,812	4,000,000	0.11	2.96
986_940	519,412	4,000,000	0.13	2.78
986_942	498,060	4,000,000	0.13	2.83
986_944	435,112	4,000,000	0.11	3.03
986_946	493,408	4,000,000	0.12	2.85
986_948	496,561	4,000,000	0.12	2.84
986_950	488,874	4,000,000	0.12	2.86
986_952	451,578	4,000,000	0.11	2.98
986_954	425,983	4,000,000	0.11	3.06
986_956	665,031	4,000,000	0.17	2.45

1.4 Report on Point Density and Nominal Pulse Spacing (NPS) (Tiled Data) - continued

File	Number of First Returns	Area of Tile	Point Density	Nominal Pulse Spacing (NPS)
986_958	767,724	4,000,000	0.19	2.28
986_960	527,430	4,000,000	0.13	2.75
986_962	526,025	4,000,000	0.13	2.76
986_964	533,296	4,000,000	0.13	2.74
986_966	497,983	4,000,000	0.12	2.83
986_968	502,402	4,000,000	0.13	2.82
986_970	465,843	4,000,000	0.12	2.93
986_972	495,625	4,000,000	0.12	2.84
986_974	543,618	4,000,000	0.14	2.71
986_976	522,343	4,000,000	0.13	2.77
986_978	467,795	4,000,000	0.12	2.92
986_980	506,156	4,000,000	0.13	2.81
986_982	496,573	4,000,000	0.12	2.84
986_984	508,439	4,000,000	0.13	2.81
986_986	488,063	4,000,000	0.12	2.86
988_908	540,251	4,000,000	0.14	2.72
988_910	518,797	4,000,000	0.13	2.78
988_912	483,767	4,000,000	0.12	2.88
988_914	506,354	4,000,000	0.13	2.81
988_916	526,597	4,000,000	0.13	2.76
988_918	511,759	4,000,000	0.13	2.80
988_920	528,230	4,000,000	0.13	2.75
988_922	540,005	4,000,000	0.14	2.72
988_924	541,987	4,000,000	0.14	2.72
988_926	522,214	4,000,000	0.13	2.77
988_928	529,050	4,000,000	0.13	2.75
988_930	445,962	4,000,000	0.11	3.00
988_932	349,140	4,000,000	0.09	3.39
988_934	504,644	4,000,000	0.13	2.82
988_936	475,573	4,000,000	0.12	2.90
988_938	479,381	4,000,000	0.12	2.89

1.4 Report on Point Density and Nominal Pulse Spacing (NPS) (Tiled Data) - continued

File	Number of First Returns	Area of Tile	Point Density	Nominal Pulse Spacing (NPS)
988_940	483,647	4,000,000	0.12	2.88
988_942	441,350	4,000,000	0.11	3.01
988_944	437,952	4,000,000	0.11	3.02
988_946	487,125	4,000,000	0.12	2.87
988_948	491,299	4,000,000	0.12	2.85
988_950	502,774	4,000,000	0.13	2.82
988_952	472,221	4,000,000	0.12	2.91
988_954	464,035	4,000,000	0.12	2.94
988_956	671,739	4,000,000	0.17	2.44
988_958	775,109	4,000,000	0.19	2.27
988_960	549,643	4,000,000	0.14	2.70
988_962	522,069	4,000,000	0.13	2.77
988_964	520,792	4,000,000	0.13	2.77
988_966	519,456	4,000,000	0.13	2.78
988_968	519,228	4,000,000	0.13	2.78
988_970	471,184	4,000,000	0.12	2.91
988_972	466,941	4,000,000	0.12	2.93
988_974	512,168	4,000,000	0.13	2.80
988_976	546,947	4,000,000	0.14	2.70
988_978	475,756	4,000,000	0.12	2.90
988_980	514,981	4,000,000	0.13	2.79
988_982	506,310	4,000,000	0.13	2.81
988_984	513,978	4,000,000	0.13	2.79
988_986	501,119	4,000,000	0.13	2.83
990_908	546,103	4,000,000	0.14	2.71
990_910	529,663	4,000,000	0.13	2.75
990_912	507,181	4,000,000	0.13	2.81
990_914	510,203	4,000,000	0.13	2.80
990_916	498,655	4,000,000	0.13	2.83
990_918	518,286	4,000,000	0.13	2.78
990_920	502,766	4,000,000	0.13	2.82

1.4 Report on Point Density and Nominal Pulse Spacing (NPS) (Tiled Data) - continued

File	Number of First Returns	Area of Tile	Point Density	Nominal Pulse Spacing (NPS)
990_922	521,623	4,000,000	0.13	2.77
990_924	537,036	4,000,000	0.13	2.73
990_926	525,325	4,000,000	0.13	2.76
990_928	519,882	4,000,000	0.13	2.77
990_930	450,053	4,000,000	0.11	2.98
990_932	345,692	4,000,000	0.09	3.40
990_934	506,964	4,000,000	0.13	2.81
990_936	464,862	4,000,000	0.12	2.93
990_938	502,064	4,000,000	0.13	2.82
990_940	493,244	4,000,000	0.12	2.85
990_942	447,143	4,000,000	0.11	2.99
990_944	477,684	4,000,000	0.12	2.89
990_946	485,560	4,000,000	0.12	2.87
990_948	466,836	4,000,000	0.12	2.93
990_950	503,733	4,000,000	0.13	2.82
990_952	501,689	4,000,000	0.13	2.82
990_954	511,628	4,000,000	0.13	2.80
990_956	644,827	4,000,000	0.16	2.49
990_958	741,647	4,000,000	0.19	2.32
990_960	546,051	4,000,000	0.14	2.71
990_962	515,000	4,000,000	0.13	2.79
990_964	525,586	4,000,000	0.13	2.76
990_966	550,735	4,000,000	0.14	2.70
990_968	530,238	4,000,000	0.13	2.75
990_970	469,449	4,000,000	0.12	2.92
990_972	450,023	4,000,000	0.11	2.98
990_974	511,990	4,000,000	0.13	2.80
990_976	501,657	4,000,000	0.13	2.82
990_978	422,022	4,000,000	0.11	3.08
990_980	501,629	4,000,000	0.13	2.82
990_982	507,142	4,000,000	0.13	2.81

1.4 Report on Point Density and Nominal Pulse Spacing (NPS) (Tiled Data) - continued

File	Number of First Returns	Area of Tile	Point Density	Nominal Pulse Spacing (NPS)
990_984	499,256	4,000,000	0.13	2.83
990_986	480,939	4,000,000	0.12	2.88
992_908	534,278	4,000,000	0.13	2.74
992_910	539,735	4,000,000	0.14	2.72
992_912	514,991	4,000,000	0.13	2.79
992_914	524,007	4,000,000	0.13	2.76
992_916	506,222	4,000,000	0.13	2.81
992_918	497,757	4,000,000	0.12	2.84
992_920	512,806	4,000,000	0.13	2.79
992_922	533,808	4,000,000	0.13	2.74
992_924	521,070	4,000,000	0.13	2.77
992_926	494,279	4,000,000	0.12	2.85
992_928	532,507	4,000,000	0.13	2.74
992_930	465,836	4,000,000	0.12	2.93
992_932	343,116	4,000,000	0.09	3.41
992_934	483,227	4,000,000	0.12	2.88
992_936	442,706	4,000,000	0.11	3.01
992_938	501,286	4,000,000	0.13	2.83
992_940	530,263	4,000,000	0.13	2.75
992_942	463,210	4,000,000	0.12	2.94
992_944	465,432	4,000,000	0.12	2.93
992_946	492,827	4,000,000	0.12	2.85
992_948	484,394	4,000,000	0.12	2.87
992_950	488,747	4,000,000	0.12	2.86
992_952	469,732	4,000,000	0.12	2.92
992_954	494,374	4,000,000	0.12	2.84
992_956	670,975	4,000,000	0.17	2.44
992_958	759,245	4,000,000	0.19	2.30
992_960	528,863	4,000,000	0.13	2.75
992_962	494,561	4,000,000	0.12	2.84
992_964	523,501	4,000,000	0.13	2.76

1.4 Report on Point Density and Nominal Pulse Spacing (NPS) (Tiled Data) - continued

File	Number of First Returns	Area of Tile	Point Density	Nominal Pulse Spacing (NPS)
992_966	537,627	4,000,000	0.13	2.73
992_968	482,654	4,000,000	0.12	2.88
992_970	490,994	4,000,000	0.12	2.85
992_972	516,157	4,000,000	0.13	2.78
992_974	456,630	4,000,000	0.11	2.96
992_976	474,964	4,000,000	0.12	2.90
992_978	443,697	4,000,000	0.11	3.00
992_980	537,860	4,000,000	0.13	2.73
992_982	517,747	4,000,000	0.13	2.78
992_984	496,265	4,000,000	0.12	2.84
992_986	466,635	4,000,000	0.12	2.93
992_988	508,061	4,000,000	0.13	2.81
994_908	543,383	4,000,000	0.14	2.71
994_910	527,738	4,000,000	0.13	2.75
994_912	488,880	4,000,000	0.12	2.86
994_914	513,050	4,000,000	0.13	2.79
994_916	512,676	4,000,000	0.13	2.79
994_918	513,002	4,000,000	0.13	2.79
994_920	537,398	4,000,000	0.13	2.73
994_922	518,932	4,000,000	0.13	2.78
994_924	498,894	4,000,000	0.13	2.83
994_926	527,742	4,000,000	0.13	2.75
994_928	530,091	4,000,000	0.13	2.75
994_930	434,414	4,000,000	0.11	3.03
994_932	339,406	4,000,000	0.09	3.43
994_934	470,484	4,000,000	0.12	2.92
994_936	437,380	4,000,000	0.11	3.02
994_938	469,382	4,000,000	0.12	2.92
994_940	497,693	4,000,000	0.12	2.84
994_942	447,812	4,000,000	0.11	2.99
994_944	454,984	4,000,000	0.11	2.97

1.4 Report on Point Density and Nominal Pulse Spacing (NPS) (Tiled Data) - continued

File	Number of First Returns	Area of Tile	Point Density	Nominal Pulse Spacing (NPS)
994_946	499,660	4,000,000	0.13	2.83
994_948	482,961	4,000,000	0.12	2.88
994_950	486,508	4,000,000	0.12	2.87
994_952	473,615	4,000,000	0.12	2.91
994_954	490,987	4,000,000	0.12	2.85
994_956	661,127	4,000,000	0.17	2.46
994_958	776,881	4,000,000	0.19	2.27
994_960	538,803	4,000,000	0.14	2.73
994_962	505,027	4,000,000	0.13	2.81
994_964	522,293	4,000,000	0.13	2.77
994_966	532,348	4,000,000	0.13	2.74
994_968	503,512	4,000,000	0.13	2.82
994_970	489,548	4,000,000	0.12	2.86
994_972	492,730	4,000,000	0.12	2.85
994_974	460,987	4,000,000	0.12	2.95
994_976	463,424	4,000,000	0.12	2.94
994_978	489,234	4,000,000	0.12	2.86
994_980	522,627	4,000,000	0.13	2.77
994_982	511,101	4,000,000	0.13	2.80
994_984	511,616	4,000,000	0.13	2.80
994_986	499,828	4,000,000	0.13	2.83
994_988	512,892	4,000,000	0.13	2.79
996_908	513,434	4,000,000	0.13	2.79
996_910	522,607	4,000,000	0.13	2.77
996_912	507,270	4,000,000	0.13	2.81
996_914	505,632	4,000,000	0.13	2.81
996_916	503,264	4,000,000	0.13	2.82
996_918	506,154	4,000,000	0.13	2.81
996_920	493,221	4,000,000	0.12	2.85
996_922	523,414	4,000,000	0.13	2.76
996_924	527,773	4,000,000	0.13	2.75

1.4 Report on Point Density and Nominal Pulse Spacing (NPS) (Tiled Data) - continued

File	Number of First Returns	Area of Tile	Point Density	Nominal Pulse Spacing (NPS)
996_926	492,606	4,000,000	0.12	2.85
996_928	562,108	4,000,000	0.14	2.67
996_930	461,318	4,000,000	0.12	2.95
996_932	347,236	4,000,000	0.09	3.39
996_934	447,203	4,000,000	0.11	2.99
996_936	449,718	4,000,000	0.11	2.98
996_938	456,585	4,000,000	0.11	2.96
996_940	487,476	4,000,000	0.12	2.87
996_942	426,965	4,000,000	0.11	3.06
996_944	496,974	4,000,000	0.12	2.84
996_946	478,238	4,000,000	0.12	2.89
996_948	513,709	4,000,000	0.13	2.79
996_950	489,506	4,000,000	0.12	2.86
996_952	448,743	4,000,000	0.11	2.99
996_954	470,009	4,000,000	0.12	2.92
996_956	534,605	4,000,000	0.13	2.74
996_958	794,357	4,000,000	0.20	2.24
996_960	582,802	4,000,000	0.15	2.62
996_962	507,007	4,000,000	0.13	2.81
996_964	520,790	4,000,000	0.13	2.77
996_966	526,099	4,000,000	0.13	2.76
996_968	516,864	4,000,000	0.13	2.78
996_970	478,421	4,000,000	0.12	2.89
996_972	479,284	4,000,000	0.12	2.89
996_974	486,039	4,000,000	0.12	2.87
996_976	484,411	4,000,000	0.12	2.87
996_978	493,410	4,000,000	0.12	2.85
996_980	508,139	4,000,000	0.13	2.81
996_982	496,327	4,000,000	0.12	2.84
996_984	497,659	4,000,000	0.12	2.84
996_986	504,636	4,000,000	0.13	2.82

1.4 Report on Point Density and Nominal Pulse Spacing (NPS) (Tiled Data) - continued

File	Number of First Returns	Area of Tile	Point Density	Nominal Pulse Spacing (NPS)
996_988	501,825	4,000,000	0.13	2.82
998_908	515,654	4,000,000	0.13	2.79
998_910	509,732	4,000,000	0.13	2.80
998_912	499,206	4,000,000	0.13	2.83
998_914	510,374	4,000,000	0.13	2.80
998_916	490,250	4,000,000	0.12	2.86
998_918	496,100	4,000,000	0.12	2.84
998_920	480,671	4,000,000	0.12	2.89
998_922	470,268	4,000,000	0.12	2.92
998_924	512,442	4,000,000	0.13	2.79
998_926	519,730	4,000,000	0.13	2.77
998_928	550,492	4,000,000	0.14	2.70
998_930	442,658	4,000,000	0.11	3.01
998_932	323,155	4,000,000	0.08	3.52
998_934	420,432	4,000,000	0.11	3.08
998_936	493,601	4,000,000	0.12	2.85
998_938	486,539	4,000,000	0.12	2.87
998_940	466,016	4,000,000	0.12	2.93
998_942	453,883	4,000,000	0.11	2.97
998_944	504,956	4,000,000	0.13	2.82
998_946	487,381	4,000,000	0.12	2.87
998_948	502,574	4,000,000	0.13	2.82
998_950	469,473	4,000,000	0.12	2.92
998_952	413,382	4,000,000	0.10	3.11
998_954	485,298	4,000,000	0.12	2.87
998_956	639,810	4,000,000	0.16	2.50
998_958	753,818	4,000,000	0.19	2.30
998_960	550,913	4,000,000	0.14	2.70
998_962	492,971	4,000,000	0.12	2.85
998_964	541,193	4,000,000	0.14	2.72
998_966	523,592	4,000,000	0.13	2.76

1.4 Report on Point Density and Nominal Pulse Spacing (NPS) (Tiled Data) - continued

File	Number of First Returns	Area of Tile	Point Density	Nominal Pulse Spacing (NPS)
998_968	499,950	4,000,000	0.13	2.83
998_970	499,736	4,000,000	0.13	2.83
998_972	490,973	4,000,000	0.12	2.85
998_974	494,586	4,000,000	0.12	2.84
998_976	487,477	4,000,000	0.12	2.87
998_978	477,584	4,000,000	0.12	2.89
998_980	498,339	4,000,000	0.13	2.83
998_982	515,029	4,000,000	0.13	2.79
998_984	520,988	4,000,000	0.13	2.77
998_986	491,655	4,000,000	0.12	2.85
998_988	480,200	4,000,000	0.12	2.89
Average			0.13/1.40	2.84/0.87
			pp Square US Survey Feet/ pp Square Meter	US Survey Feet/ Meter

1.8 Report on Vertical Accuracy (Tiled Data)

The USGS LiDAR Base Specification Version 1.0 states that: "Vertical Accuracy of the LiDAR data will be assessed and reported in accordance with the guidelines developed by the NDEP and subsequently adopted by the ASPRS.

(1) The minimum vertical accuracy requirement for the unclassified lidar point cloud, using the NDEP/ASPRS methodology, is listed below: . See:

http://www.ndep.gov/NDEP_Elevation_Guidelines_Ver1_10May2004.pdf

(2) Fundamental Vertical Accuracy (FVA) <= 24.5 centimeters (cm) Accuracyz (ACCz), 95 percent (12.5 cm Root Mean Square Error (RMSE)z).

(3) Accuracy for the LiDAR point cloud data is to be reported independently from accuracies of derivative products (i.e., DEMs). Point cloud data accuracy is to be tested against a TIN constructed from bare-earth LiDAR points.

Point cloud data accuracy is to be tested against a Triangulated Irregular Network (TIN) constructed from lidar points in clear and open areas. A clear and open area can be characterized with respect to topographic and ground cover variation such that a minimum of 5 times the NPS exists with less than 1/3 of the RMSEz deviation from a low-slope plane. Slopes that exceed 10 percent should be avoided. Ground that has been plowed or otherwise disturbed is not acceptable. All tested locations should be photographed showing the position of the tripod and the surrounding area ground condition."

The purpose of this section is to report on the fundamental vertical accuracy of the LiDAR data measured against surveyed ground check points.

This reports only the Fundamental Vertical Accuracy (FVA)

E:\Cumberland County IDOT District 7 Final Derivatives 2nd Delivery\QAQC\1_8\Report_VerticalAccuracy.csv

Units: US Survey Feet

	Classified Data
Control Points	525
Points with Coverage	525
Points With Required Accuracy	524
Percent of Points With Required Accuracy	99.81%
Average Z Error	-0.08
Maximum Z Error	0.80
Median Z Error	-0.09
Minimum Z Error	-1.24
NSSDA Vertical Accuracy	at the 95 confidence level 0.49
Standard Deviation (sigma) of Z for Sample	0.24
RMSE of Z for Sample	0.25 PASS
FGDC/NSSDA/FEMA Contour Interval	0.90
ASPRS Contour Interval	0.80
NMAS Contour Interval	0.90

1.8 Report on Vertical Accuracy (Tiled Data) - continued

ID	X	Y	Z	Coverage	Z From LiDAR	Z Error
9159	994025.25	913286.10	577.39	True	577.63	0.24
9158	994028.02	913324.66	577.61	True	577.53	-0.08
9157	994028.54	913331.03	577.99	True	577.93	-0.06
9155	994044.16	913331.26	577.89	True	577.76	-0.14
9156	994028.50	913337.36	577.84	True	577.74	-0.09
10034	1036298.03	916222.98	582.62	True	582.58	-0.04
10035	1036296.98	916230.42	582.99	True	583.01	0.02
10033	1036298.92	916230.45	582.98	True	582.78	-0.20
10036	1036296.50	916237.56	582.79	True	582.87	0.08
10037	1036278.08	916286.33	582.65	True	582.54	-0.11
11001	1045453.27	917677.84	593.48	True	593.31	-0.17
11002	1045453.18	917684.57	593.99	True	593.97	-0.01
11000	1045463.34	917684.86	594.04	True	594.05	0.01
11003	1045452.55	917690.29	593.95	True	593.92	-0.03
11004	1045334.59	917927.05	593.10	True	593.25	0.15
11007	1059513.21	918075.51	586.69	True	586.81	0.12
11006	1059503.50	918081.00	586.69	True	586.93	0.24
11008	1059512.17	918081.64	586.79	True	586.71	-0.07
11009	1059511.86	918086.95	586.54	True	586.44	-0.10
11010	1059522.96	918132.25	586.31	True	586.61	0.31
10024	1020331.65	918177.31	584.90	True	585.41	0.52
10020	1020396.33	918186.34	585.87	True	585.89	0.02
10023	1020390.07	918190.34	585.74	True	585.90	0.16
10022	1020396.49	918190.61	585.93	True	586.00	0.08
10021	1020403.56	918190.92	585.52	True	585.63	0.11
10047	1075084.03	918467.65	593.11	True	593.11	0.01
10046	1075081.70	918473.87	593.31	True	593.32	0.01
10048	1075084.32	918474.03	593.43	True	593.41	-0.01
10049	1075085.34	918479.87	593.31	True	593.31	0.00
10050	1075093.31	918517.07	592.97	True	593.28	0.31
9223	950534.87	918701.84	599.76	True	599.78	0.01
9227	950397.97	918758.77	610.62	True	609.39	-1.24
9225	950535.06	918759.13	599.40	True	599.44	0.04
9224	950541.55	918759.27	599.02	True	599.17	0.14
9226	950527.11	918760.13	599.29	True	599.20	-0.08

1.8 Report on Vertical Accuracy (Tiled Data) - continued

ID	X	Y	Z	Coverage	Z From LiDAR	Z Error
10013	1027024.10	918813.01	587.41	True	587.57	0.16
10019	1027024.17	918813.03	587.45	True	587.57	0.12
10016	1027024.29	918820.86	587.39	True	587.52	0.12
10009	1027032.35	918821.27	587.04	True	587.00	-0.04
10015	1027032.42	918821.36	586.66	True	587.00	0.34
10010	1027024.22	918821.36	587.73	True	587.54	-0.19
10017	1027015.43	918821.59	586.84	True	587.11	0.27
10011	1027015.34	918822.64	586.95	True	587.11	0.16
10018	1026989.44	918865.78	586.89	True	586.91	0.03
10012	1026989.54	918865.84	586.92	True	586.91	-0.01
9149	1001999.49	919261.30	582.02	True	582.11	0.09
9150	1002003.61	919297.21	581.58	True	581.69	0.11
9151	1001999.61	919297.51	581.74	True	581.71	-0.03
9152	1001994.27	919297.60	581.49	True	581.43	-0.05
9153	1001957.87	919298.37	581.21	True	581.48	0.27
9181	972723.54	919924.39	599.40	True	599.35	-0.05
9180	972706.61	919932.52	600.13	True	599.98	-0.15
9182	972723.69	919932.56	600.08	True	599.61	-0.47
9183	972722.71	919940.38	599.89	True	600.01	0.12
9221	960505.63	919943.99	611.00	True	611.45	0.45
9184	972722.04	919952.88	601.37	True	600.79	-0.58
9220	960506.42	919972.57	609.11	True	609.10	0.00
9219	960505.86	919978.39	609.52	True	609.40	-0.12
9217	960491.18	919979.01	609.63	True	609.77	0.14
9218	960505.98	919986.05	609.23	True	609.13	-0.10
10039	1066847.34	920052.97	594.26	True	594.45	0.19
10042	1066853.95	920058.48	593.86	True	593.90	0.05
10040	1066839.63	920058.51	593.92	True	593.88	-0.04
10041	1066847.43	920058.55	594.28	True	594.37	0.10
10043	1066882.86	920081.02	594.48	True	594.40	-0.08
10044	1066976.30	920121.72	594.55	True	594.57	0.02
9162	989469.13	922584.35	590.08	True	590.38	0.31
9163	989468.17	922589.98	590.30	True	590.39	0.09
9161	989518.80	922590.37	589.85	True	589.85	0.00
9164	989468.45	922596.94	590.14	True	590.17	0.03

1.8 Report on Vertical Accuracy (Tiled Data) - continued

ID	X	Y	Z	Coverage	Z From LiDAR	Z Error
9143	1006492.66	922606.87	577.72	True	577.83	0.10
9165	989469.58	922607.44	589.98	True	589.90	-0.08
9142	1006454.64	922614.37	577.88	True	577.79	-0.09
9144	1006493.23	922614.57	577.98	True	577.87	-0.12
9145	1006494.42	922621.76	577.83	True	577.69	-0.14
9146	1006494.38	922643.64	578.16	True	578.28	0.12
9147	1006591.28	922645.15	577.41	True	577.49	0.09
10006	1036546.55	922870.43	579.91	True	580.31	0.41
10002	1036487.46	922890.65	583.72	True	583.80	0.08
10001	1036482.76	922896.28	584.22	True	584.31	0.09
10003	1036487.76	922896.46	584.10	True	584.01	-0.09
10004	1036488.48	922901.98	583.86	True	583.91	0.05
10005	1036551.55	922926.92	583.19	True	583.71	0.52
10078	1013750.08	923838.83	530.13	True	529.72	-0.41
10079	1013754.48	923861.17	531.20	True	530.96	-0.24
10080	1013749.23	923861.17	531.05	True	530.84	-0.21
10081	1013744.17	923870.74	531.18	True	530.86	-0.31
10082	1013714.31	923906.67	534.06	True	533.62	-0.44
9137	997653.90	926541.21	583.21	True	582.87	-0.34
9136	997695.73	926547.17	583.47	True	583.32	-0.15
9138	997653.61	926547.42	583.42	True	583.17	-0.26
9139	997653.77	926553.21	583.48	True	583.08	-0.40
9140	997659.77	926576.59	582.88	True	582.86	-0.02
9211	959769.58	927894.87	624.80	True	624.68	-0.12
9131	1002508.02	927895.61	582.64	True	582.71	0.07
9132	1002507.22	927901.98	583.22	True	583.38	0.16
9130	1002543.02	927902.91	582.85	True	582.72	-0.13
9133	1002506.50	927906.83	582.98	True	582.98	0.00
9134	1002505.85	927911.95	582.38	True	582.52	0.14
9212	959757.01	927957.53	622.88	True	622.79	-0.09
9213	959764.35	927959.12	623.05	True	623.03	-0.02
9214	959773.67	927959.21	622.74	True	622.67	-0.07
9215	959810.71	927962.17	625.31	True	625.37	0.06
9172	983407.06	928167.35	593.35	True	593.70	0.35
9169	983492.56	928169.35	594.88	True	594.68	-0.19

1.8 Report on Vertical Accuracy (Tiled Data) - continued

ID	X	Y	Z	Coverage	Z From LiDAR	Z Error
9170	983486.47	928169.62	594.54	True	594.52	-0.02
9168	983498.91	928169.76	594.65	True	594.73	0.08
9171	983465.51	928170.54	593.67	True	593.75	0.08
9167	983492.70	928185.43	594.93	True	594.89	-0.04
10030	1025001.82	928221.33	539.30	True	539.39	0.10
10027	1025093.49	928278.29	539.09	True	539.13	0.04
10026	1025087.51	928280.53	539.24	True	539.52	0.28
10028	1025088.45	928282.24	539.30	True	539.39	0.08
10029	1025083.60	928286.72	538.41	True	538.71	0.30
11021	1058155.50	928753.64	601.08	True	600.91	-0.16
11020	1058147.98	928760.56	601.24	True	601.30	0.06
11022	1058156.23	928760.97	601.26	True	601.20	-0.06
11023	1058156.33	928767.91	601.06	True	601.06	0.00
11025	1058056.15	928781.14	600.12	True	600.51	0.39
11024	1058165.03	928784.45	600.15	True	600.60	0.45
9187	969008.74	930533.54	619.99	True	619.78	-0.21
9186	968962.06	930538.34	620.20	True	619.90	-0.30
9188	969008.95	930538.75	620.01	True	619.85	-0.16
9189	969008.87	930544.20	620.08	True	619.88	-0.19
9190	969008.67	930554.89	620.00	True	619.82	-0.18
10054	1037451.63	930885.24	592.98	True	593.21	0.23
10053	1037453.69	930891.58	593.04	True	593.21	0.17
10055	1037452.15	930891.90	592.99	True	593.24	0.25
10056	1037452.75	930897.92	592.83	True	593.18	0.35
10057	1037407.51	930966.24	592.42	True	593.08	0.66
11028	1045585.87	930994.78	545.79	True	545.92	0.13
11029	1045585.82	931001.87	545.93	True	546.12	0.20
11027	1045628.43	931003.07	546.02	True	546.01	-0.01
11030	1045585.09	931008.76	545.57	True	545.86	0.30
11031	1045634.87	931044.70	543.81	True	544.05	0.25
9229	950527.54	931247.60	641.27	True	641.18	-0.09
9230	950533.96	931272.53	641.15	True	641.34	0.18
9231	950527.50	931272.99	641.57	True	641.36	-0.21
9232	950520.88	931273.38	641.23	True	641.31	0.08
9233	950506.70	931278.72	642.64	True	642.19	-0.45

1.8 Report on Vertical Accuracy (Tiled Data) - continued

ID	X	Y	Z	Coverage	Z From LiDAR	Z Error
9234	950508.03	931369.25	642.62	True	642.68	0.06
11014	1065788.39	931593.28	609.20	True	609.32	0.13
11013	1065778.71	931599.38	609.24	True	609.32	0.08
11015	1065788.50	931600.13	609.26	True	609.52	0.26
11016	1065788.27	931606.43	609.05	True	609.21	0.16
11017	1065790.56	931643.35	608.90	True	608.99	0.10
9209	959712.42	932640.52	610.15	True	610.39	0.24
9208	959752.06	932696.25	611.18	True	610.99	-0.19
9207	959759.36	932696.28	611.33	True	611.31	-0.02
9206	959765.63	932696.85	611.05	True	611.08	0.03
9205	959758.73	932733.22	610.83	True	610.85	0.02
10063	1031006.69	932833.34	593.10	True	593.17	0.07
10062	1030870.94	932845.50	594.21	True	594.31	0.10
10060	1030853.51	932846.37	594.63	True	594.56	-0.07
10061	1030861.85	932846.51	594.84	True	594.94	0.09
10059	1030861.81	932853.93	594.68	True	594.76	0.08
9175	978157.14	935245.42	614.86	True	614.65	-0.21
9176	978162.93	935246.12	615.05	True	614.91	-0.13
9177	978168.98	935246.73	614.74	True	614.53	-0.20
9178	978184.85	935246.86	615.21	True	615.00	-0.21
9174	978163.18	935267.43	615.11	True	614.92	-0.19
10075	1023330.81	935656.98	589.80	True	589.60	-0.20
10076	1023214.04	935675.54	591.10	True	590.96	-0.15
9119	1003177.38	935718.38	586.12	True	585.85	-0.27
9121	1003191.58	935718.52	586.49	True	586.40	-0.08
9120	1003184.71	935718.85	586.56	True	586.24	-0.32
9122	1003284.61	935719.72	587.25	True	586.77	-0.48
10074	1023377.36	935791.40	592.37	True	592.08	-0.29
10073	1023378.34	935801.09	592.43	True	592.28	-0.14
10071	1023386.33	935804.44	592.36	True	592.14	-0.23
10072	1023374.96	935809.51	592.30	True	592.04	-0.26
9118	1003181.68	935851.97	588.21	True	587.90	-0.32
11037	1045492.00	938989.87	590.54	True	590.26	-0.28
11036	1045494.77	939017.78	590.74	True	590.70	-0.04
11035	1045493.72	939026.05	590.86	True	590.44	-0.42

1.8 Report on Vertical Accuracy (Tiled Data) - continued

ID	X	Y	Z	Coverage	Z From LiDAR	Z Error
11033	1045503.31	939026.97	590.86	True	590.36	-0.49
11034	1045493.21	939035.60	590.39	True	590.26	-0.13
10069	1031496.11	939410.51	594.17	True	593.48	-0.68
10066	1031455.57	939412.86	592.67	True	592.49	-0.18
10065	1031464.99	939416.47	593.01	True	592.61	-0.39
10067	1031464.51	939417.40	593.06	True	592.72	-0.34
10068	1031471.98	939431.59	592.77	True	592.46	-0.31
11049	1064221.03	939584.90	613.63	True	613.82	0.19
11048	1064116.58	939615.57	613.73	True	613.35	-0.38
11047	1064114.81	939624.63	613.96	True	613.77	-0.20
11045	1064125.71	939624.84	614.01	True	613.73	-0.28
11046	1064115.06	939632.98	613.69	True	613.49	-0.20
11039	1058286.42	940409.16	607.01	True	606.70	-0.30
11040	1058292.09	940418.02	606.81	True	606.23	-0.58
11041	1058286.20	940419.05	606.68	True	606.61	-0.07
11042	1058281.31	940419.51	606.64	True	606.37	-0.27
11043	1058273.90	940420.56	606.70	True	606.50	-0.19
9203	959938.80	941067.28	639.90	True	639.41	-0.49
9193	968396.66	941077.19	621.49	True	621.04	-0.45
9192	968319.76	941085.69	624.65	True	624.24	-0.42
9194	968397.14	941085.97	621.98	True	621.58	-0.39
9195	968396.17	941094.86	621.85	True	621.40	-0.45
9202	959939.49	941101.27	640.18	True	639.82	-0.36
9199	959904.75	941110.31	640.70	True	640.31	-0.39
9201	959939.81	941110.78	640.49	True	639.95	-0.54
9200	959939.93	941120.51	640.18	True	639.87	-0.31
9196	968394.08	941123.94	623.53	True	623.50	-0.03
9197	968321.24	941134.13	624.89	True	624.97	0.08
9236	955786.58	941320.17	643.75	True	643.51	-0.24
9237	955779.29	941394.50	643.09	True	642.47	-0.63
9239	955793.21	941394.55	642.96	True	642.59	-0.36
9238	955786.32	941395.03	643.35	True	643.00	-0.35
9240	955816.71	941397.43	641.57	True	641.16	-0.41
9128	1006876.50	941802.80	588.17	True	587.93	-0.24
9126	1007071.59	941806.23	591.23	True	590.65	-0.58

1.8 Report on Vertical Accuracy (Tiled Data) - continued

ID	X	Y	Z	Coverage	Z From LiDAR	Z Error
9127	1007065.52	941806.48	590.97	True	590.75	-0.22
9125	1007077.43	941806.59	591.02	True	590.70	-0.32
9124	1007071.32	941832.03	591.33	True	590.95	-0.38
10087	1010888.82	945860.61	587.27	True	586.80	-0.47
10085	1010875.60	945860.98	587.19	True	586.90	-0.28
10086	1010882.29	945861.06	587.39	True	586.88	-0.51
10084	1010882.01	945866.82	587.34	True	586.92	-0.43
10088	1011032.79	945883.39	586.95	True	586.60	-0.35
10247	992551.34	946384.12	550.05	True	549.71	-0.35
10248	992545.94	946384.26	549.96	True	549.73	-0.23
10249	992541.56	946384.76	550.04	True	549.66	-0.38
10246	992546.17	946393.60	550.24	True	549.88	-0.36
10250	992521.38	946436.16	550.88	True	550.76	-0.12
10283	983324.72	947640.30	615.33	True	615.19	-0.14
10286	983332.97	947648.93	615.14	True	614.92	-0.22
10285	983324.21	947649.09	615.48	True	615.19	-0.29
10284	983314.98	947649.82	614.95	True	614.62	-0.33
10287	983348.06	947650.01	614.85	True	614.99	0.14
11058	1058276.17	948528.09	609.51	True	609.19	-0.32
11060	1058276.06	948537.90	609.56	True	609.25	-0.31
11061	1058285.37	948538.01	609.65	True	609.11	-0.53
11059	1058268.40	948538.41	609.38	True	608.74	-0.64
11062	1058298.76	948545.90	609.16	True	608.87	-0.29
9243	947180.48	949084.69	652.34	True	651.83	-0.52
9244	947180.00	949094.45	652.77	True	652.45	-0.32
9242	947233.68	949094.63	652.94	True	652.58	-0.36
9245	947179.42	949104.59	652.55	True	651.98	-0.57
10094	1020552.19	949104.60	585.83	True	585.71	-0.12
10102	1026547.01	949150.68	599.76	True	599.60	-0.16
9246	947180.41	949184.33	653.48	True	653.29	-0.18
10091	1020528.54	949195.26	586.55	True	586.35	-0.20
10090	1020525.42	949203.24	586.83	True	586.48	-0.35
10092	1020528.20	949203.51	586.91	True	586.59	-0.32
10093	1020527.57	949211.23	586.71	True	586.31	-0.40
10101	1026550.85	949253.41	599.68	True	599.76	0.08

1.8 Report on Vertical Accuracy (Tiled Data) - continued

ID	X	Y	Z	Coverage	Z From LiDAR	Z Error
10100	1026551.87	949332.04	600.12	True	599.76	-0.36
10099	1026552.14	949337.57	600.21	True	599.94	-0.27
10097	1026549.67	949337.91	600.23	True	599.93	-0.30
10098	1026552.22	949343.32	600.09	True	599.59	-0.51
11065	1045776.88	949716.12	603.54	True	603.22	-0.32
11066	1045777.05	949723.23	603.78	True	603.47	-0.31
11064	1045783.03	949723.27	603.90	True	603.30	-0.60
11067	1045777.17	949729.82	603.57	True	603.12	-0.45
11068	1045865.12	949794.89	606.08	True	605.64	-0.43
11056	1073200.06	950421.98	629.30	True	629.65	0.35
11053	1073178.71	950467.33	629.39	True	629.08	-0.31
11055	1073164.65	950467.56	629.56	True	629.15	-0.41
11054	1073171.38	950467.73	629.71	True	629.45	-0.26
11052	1073170.73	950477.13	629.87	True	629.60	-0.27
10244	1001484.88	951632.29	600.67	True	600.83	0.16
10241	1001465.96	951644.27	599.61	True	599.47	-0.13
10242	1001465.22	951653.60	599.93	True	599.90	-0.04
10240	1001456.78	951653.71	599.98	True	600.04	0.06
10243	1001465.52	951662.42	599.84	True	599.93	0.09
9273	968912.79	952956.55	641.83	True	641.90	0.07
9274	968920.18	953004.00	641.73	True	641.54	-0.18
9275	968913.97	953005.73	641.92	True	641.75	-0.17
9277	968889.97	953006.45	641.92	True	642.08	0.16
9276	968907.47	953006.59	641.79	True	641.65	-0.13
9283	955673.78	953092.85	659.21	True	659.49	0.28
9282	955740.20	953095.06	658.62	True	658.49	-0.13
9280	955755.68	953095.87	658.44	True	658.53	0.09
9281	955748.17	953095.94	658.98	True	658.72	-0.26
9279	955748.05	953127.85	659.11	True	658.95	-0.16
10252	992518.67	954546.35	611.08	True	610.63	-0.45
10253	992526.31	954551.63	610.60	True	610.25	-0.35
10254	992518.81	954553.14	611.05	True	610.67	-0.38
10255	992511.00	954554.28	610.78	True	610.47	-0.30
10256	992481.72	954577.08	610.51	True	610.28	-0.22
9253	950201.77	958468.57	654.43	True	654.18	-0.25

1.8 Report on Vertical Accuracy (Tiled Data) - continued

ID	X	Y	Z	Coverage	Z From LiDAR	Z Error
9252	950213.12	958537.06	654.76	True	654.67	-0.10
9249	950290.33	958563.06	658.53	True	658.35	-0.18
9250	950282.35	958563.73	659.12	True	658.68	-0.44
9251	950275.03	958564.50	659.29	True	658.84	-0.46
9248	950289.89	958587.61	658.77	True	658.69	-0.07
11081	1064765.91	959092.00	595.63	True	595.86	0.23
11077	1064749.56	959107.07	596.69	True	596.41	-0.27
11080	1064756.86	959115.77	596.82	True	596.83	0.02
11079	1064749.21	959116.04	596.88	True	596.45	-0.43
11078	1064742.09	959116.37	596.49	True	596.32	-0.16
9267	964952.63	959334.62	652.94	True	653.22	0.27
9270	964957.63	959377.36	653.50	True	653.53	0.03
9269	964952.88	959377.36	653.70	True	653.58	-0.12
9268	964948.58	959377.54	653.49	True	653.39	-0.10
9271	965016.92	959381.32	649.84	True	649.56	-0.27
9293	975442.91	959517.01	641.20	True	640.98	-0.22
9292	975488.22	959523.51	641.08	True	640.92	-0.17
9294	975442.96	959523.86	641.44	True	641.30	-0.14
9295	975441.86	959530.86	641.22	True	640.95	-0.27
9296	975443.60	959553.18	641.43	True	641.35	-0.09
10234	1005205.26	959574.47	602.22	True	602.06	-0.16
10233	1005193.30	959581.00	602.43	True	602.21	-0.22
10235	1005203.95	959581.75	602.47	True	602.33	-0.15
10236	1005201.31	959588.37	602.18	True	601.95	-0.23
10238	1005101.20	959610.67	602.45	True	602.25	-0.20
10237	1005197.54	959612.02	602.09	True	601.89	-0.21
10135	1013058.41	959614.05	597.21	True	597.12	-0.09
10132	1012916.89	959702.68	594.83	True	594.72	-0.11
10131	1012923.46	959708.41	594.72	True	594.57	-0.15
10133	1012916.93	959708.89	594.95	True	594.82	-0.13
10134	1012917.70	959713.73	594.86	True	594.80	-0.06
10277	981979.72	959800.10	629.42	True	629.31	-0.11
10280	981971.91	959807.42	628.95	True	628.67	-0.28
10278	981987.07	959808.08	629.11	True	628.98	-0.13
10279	981979.74	959808.13	629.36	True	629.39	0.03

1.8 Report on Vertical Accuracy (Tiled Data) - continued

ID	X	Y	Z	Coverage	Z From LiDAR	Z Error
10281	981948.21	959812.24	630.59	True	630.37	-0.21
10144	1020348.51	959884.11	601.47	True	601.25	-0.22
10145	1020348.39	959888.96	601.52	True	601.24	-0.28
10143	1020352.79	959889.49	601.54	True	601.23	-0.32
10146	1020348.07	959894.31	601.45	True	601.18	-0.27
10147	1020296.40	959955.73	601.56	True	601.15	-0.41
10138	1024727.16	960028.88	602.61	True	602.26	-0.35
10137	1024737.42	960032.93	602.59	True	602.17	-0.42
10139	1024728.12	960033.96	602.58	True	602.27	-0.31
10140	1024728.88	960037.88	602.58	True	602.13	-0.44
10141	1024793.00	960055.74	602.15	True	602.12	-0.02
11071	1051930.19	960564.21	604.31	True	603.90	-0.41
11070	1051920.28	960571.52	604.48	True	604.09	-0.39
11072	1051930.48	960571.55	604.55	True	604.22	-0.32
11073	1051930.75	960579.51	604.32	True	604.03	-0.29
11074	1051908.23	960591.99	604.29	True	603.85	-0.44
11075	1052025.70	960594.92	604.28	True	604.09	-0.19
10108	1036901.53	961339.83	594.45	True	594.64	0.18
10107	1036781.00	961374.38	592.78	True	592.74	-0.03
10104	1036776.62	961380.11	592.96	True	593.13	0.17
10106	1036780.88	961380.28	593.01	True	593.05	0.03
10105	1036781.43	961386.73	592.75	True	592.83	0.08
10258	992474.92	961454.46	616.24	True	615.96	-0.28
10261	992465.50	961464.37	615.91	True	615.78	-0.13
10259	992484.51	961464.90	615.84	True	615.63	-0.21
10260	992474.56	961465.26	616.17	True	615.96	-0.21
10262	992531.22	961497.81	615.00	True	614.98	-0.01
10154	1044374.60	961877.46	596.92	True	597.27	0.36
10153	1044401.33	961885.88	597.95	True	598.14	0.19
10152	1044408.94	961886.06	598.17	True	598.15	-0.02
10151	1044416.05	961886.23	597.81	True	597.79	-0.02
10150	1044408.85	961888.50	598.21	True	598.16	-0.05
10155	1044374.71	961996.06	597.05	True	597.85	0.80
11083	1060674.33	964424.94	610.70	True	610.49	-0.21
11087	1060634.36	964432.36	609.96	True	610.17	0.21

1.8 Report on Vertical Accuracy (Tiled Data) - continued

ID	X	Y	Z	Coverage	Z From LiDAR	Z Error
11086	1060666.35	964434.59	610.57	True	610.48	-0.09
11085	1060672.80	964435.03	610.77	True	610.50	-0.27
11084	1060682.54	964435.06	610.25	True	610.21	-0.03
9287	960975.26	964924.06	659.88	True	659.83	-0.05
9286	960982.75	964924.36	659.62	True	659.66	0.04
9288	960967.74	964924.94	659.49	True	659.56	0.07
9289	960869.87	964925.25	660.01	True	660.00	0.00
9290	960781.21	964926.16	660.17	True	660.21	0.04
9285	960974.84	964946.32	659.41	True	659.30	-0.11
10120	1020535.84	968001.32	614.16	True	614.25	0.09
10119	1020576.55	968056.63	613.94	True	614.14	0.20
10118	1020576.82	968066.10	614.12	True	614.13	0.01
10116	1020578.76	968066.24	614.13	True	614.17	0.04
10117	1020576.12	968074.96	613.89	True	614.14	0.25
10114	1026093.86	968126.46	606.04	True	606.05	0.01
10113	1026163.82	968155.26	604.36	True	604.33	-0.03
10112	1026163.99	968165.79	604.52	True	604.58	0.07
10110	1026160.45	968166.08	604.47	True	604.55	0.08
10111	1026163.81	968176.04	604.33	True	604.43	0.10
10227	1004263.37	968816.17	609.07	True	609.03	-0.03
10230	1004269.07	968826.03	608.92	True	609.02	0.10
10229	1004263.67	968826.15	609.02	True	609.02	0.00
10228	1004259.47	968826.51	608.87	True	608.96	0.09
10231	1004281.55	968838.87	609.22	True	609.38	0.16
9256	946478.44	968905.69	653.48	True	653.43	-0.06
9257	946479.41	968914.81	653.68	True	653.60	-0.08
9255	946450.64	968915.09	653.64	True	653.71	0.07
9258	946479.94	968924.32	653.43	True	653.37	-0.06
9259	946482.32	968948.71	653.96	True	654.08	0.12
10275	981822.72	969836.31	639.77	True	639.94	0.17
10271	981758.35	969843.56	639.55	True	639.95	0.40
10272	981751.13	969853.43	639.14	True	639.46	0.33
10273	981757.95	969853.62	639.50	True	639.70	0.19
10274	981765.93	969854.01	639.11	True	639.48	0.37
9299	975533.16	970082.06	636.51	True	636.89	0.38

1.8 Report on Vertical Accuracy (Tiled Data) - continued

ID	X	Y	Z	Coverage	Z From LiDAR	Z Error
9298	975509.01	970086.60	637.09	True	637.36	0.27
9300	975533.08	970086.99	636.65	True	636.72	0.07
9301	975532.69	970092.96	636.46	True	636.58	0.11
10265	991188.53	970112.49	611.78	True	612.00	0.23
10264	991177.26	970117.93	611.72	True	611.96	0.24
10266	991187.78	970118.16	611.71	True	611.82	0.11
9302	975531.20	970120.95	637.29	True	637.76	0.47
10267	991187.07	970124.24	611.61	True	611.88	0.27
9262	963683.24	970136.02	674.23	True	674.46	0.24
9263	963683.58	970141.47	674.54	True	674.66	0.12
9261	963617.10	970141.84	674.70	True	674.88	0.18
9264	963684.38	970146.28	674.52	True	674.62	0.10
10268	991213.33	970147.50	611.36	True	611.68	0.32
10269	991112.79	970153.86	612.85	True	612.75	-0.09
9265	963681.90	970214.96	674.82	True	675.43	0.61
10129	1015480.22	970446.93	598.12	True	598.47	0.35
10128	1015381.30	970454.93	600.58	True	600.90	0.33
10124	1015337.62	970457.59	602.40	True	602.44	0.04
10126	1015337.82	970464.34	602.44	True	602.42	-0.01
10127	1015345.87	970464.39	602.18	True	602.14	-0.04
10125	1015328.66	970464.56	602.32	True	602.54	0.22
10161	1043415.58	970850.93	601.06	True	600.90	-0.16
10160	1043351.01	970885.54	601.12	True	601.14	0.02
10159	1043350.78	970895.80	601.31	True	601.07	-0.24
10157	1043355.50	970896.01	601.16	True	601.11	-0.05
10158	1043350.89	970906.63	600.56	True	600.45	-0.10
11091	1059593.55	971117.34	618.90	True	618.94	0.05
11092	1059593.84	971125.23	619.44	True	619.27	-0.17
11090	1059581.90	971125.52	619.54	True	619.49	-0.04
11093	1059593.65	971132.23	619.44	True	619.35	-0.09
11094	1059558.46	971189.70	619.63	True	619.99	0.36
11097	1073963.98	971831.15	622.36	True	622.48	0.11
11096	1073954.92	971835.94	622.64	True	622.83	0.19
11098	1073963.14	971837.00	622.56	True	622.71	0.15
11099	1073963.14	971843.27	622.29	True	622.47	0.19

1.8 Report on Vertical Accuracy (Tiled Data) - continued

ID	X	Y	Z	Coverage	Z From LiDAR	Z Error
11100	1073968.63	971906.69	618.14	True	618.21	0.06
10204	1024228.68	977817.36	640.65	True	640.74	0.09
10203	1024233.57	977818.15	640.79	True	640.84	0.05
10202	1024238.98	977818.59	640.80	True	640.97	0.17
10201	1024233.40	977829.17	640.85	True	640.84	-0.01
10205	1024227.76	977885.55	640.56	True	640.77	0.22
9330	947272.85	978151.34	652.98	True	652.86	-0.11
9331	947272.71	978161.76	653.10	True	653.18	0.08
9329	947313.74	978161.77	653.20	True	653.14	-0.06
9332	947272.51	978172.75	652.90	True	652.95	0.05
9360	1006270.63	978198.83	644.40	True	644.47	0.07
9361	1006269.58	978206.27	644.63	True	644.75	0.12
9359	1006288.15	978206.49	644.50	True	644.53	0.04
9362	1006269.02	978213.67	644.62	True	644.59	-0.04
9333	947270.18	978244.64	649.57	True	649.81	0.24
9363	1006266.94	978263.30	645.88	True	646.13	0.25
9364	1006265.61	978345.61	646.54	True	646.87	0.32
9339	981820.78	979968.60	657.32	True	657.49	0.17
9338	981846.65	979971.93	656.76	True	656.91	0.15
9337	981853.79	979972.05	657.02	True	657.09	0.07
9336	981861.21	979972.41	656.75	True	656.95	0.20
9335	981853.69	979985.85	657.10	True	657.30	0.20
9357	997489.60	980377.47	618.75	True	618.80	0.05
9353	997623.28	980419.05	607.99	True	607.79	-0.20
9350	992389.19	980423.29	624.33	True	624.50	0.17
9348	992404.90	980423.52	624.26	True	624.34	0.08
9349	992396.91	980423.58	624.60	True	624.46	-0.14
9356	997608.03	980423.96	607.92	True	607.86	-0.07
9351	992362.11	980424.52	625.22	True	625.30	0.08
9355	997614.68	980428.94	608.09	True	607.99	-0.10
9354	997621.60	980434.88	607.72	True	607.68	-0.04
9347	992396.97	980447.69	624.92	True	624.98	0.07
9341	987142.19	980649.18	642.03	True	642.07	0.04
9305	971161.25	980663.43	662.50	True	662.21	-0.29
9306	971160.89	980671.09	662.98	True	662.68	-0.30

1.8 Report on Vertical Accuracy (Tiled Data) - continued

ID	X	Y	Z	Coverage	Z From LiDAR	Z Error
9304	971107.81	980671.10	663.36	True	662.91	-0.46
9342	987133.51	980677.16	641.61	True	641.49	-0.12
9344	987148.44	980678.43	641.28	True	641.06	-0.22
9343	987141.45	980678.48	641.64	True	641.43	-0.22
9307	971160.73	980678.60	662.57	True	662.31	-0.26
9311	965094.42	980687.06	670.23	True	669.96	-0.28
9320	960530.54	980689.46	663.14	True	663.13	-0.01
9310	965076.84	980694.35	670.43	True	670.37	-0.06
9312	965094.88	980694.75	670.56	True	670.44	-0.12
9345	987165.01	980696.22	643.37	True	643.08	-0.28
9313	965094.99	980701.09	670.32	True	670.34	0.02
9327	954470.08	980723.50	640.69	True	640.88	0.18
9326	954369.93	980725.42	641.87	True	641.71	-0.16
9319	960590.64	980730.44	663.35	True	663.11	-0.24
9316	960560.22	980737.89	664.11	True	663.99	-0.13
9318	960590.65	980738.35	663.74	True	663.70	-0.04
9317	960590.47	980744.46	663.46	True	663.31	-0.15
9325	954369.72	980745.89	640.87	True	640.42	-0.45
9324	954369.44	980752.84	640.64	True	640.34	-0.30
9322	954337.40	980752.87	641.53	True	641.39	-0.14
9323	954368.80	980758.88	640.11	True	639.56	-0.55
9314	965093.08	980769.01	671.51	True	671.37	-0.14
10218	1016432.59	980896.30	632.24	True	632.06	-0.18
10217	1016335.09	980898.02	633.23	True	633.03	-0.20
10211	1020352.40	980900.56	648.07	True	647.87	-0.21
10221	1011034.44	980901.45	668.81	True	668.53	-0.28
10220	1011046.59	980907.70	668.88	True	668.66	-0.22
10222	1011034.43	980907.95	669.10	True	668.86	-0.25
10223	1011034.21	980914.14	668.90	True	668.62	-0.28
10215	1016308.58	980921.96	634.50	True	634.38	-0.12
10216	1016308.78	980926.86	634.67	True	634.48	-0.19
10213	1016317.23	980927.20	634.65	True	634.55	-0.10
10214	1016308.54	980932.45	634.54	True	634.44	-0.10
10224	1011111.22	980935.15	668.15	True	667.95	-0.19
9308	971161.45	980973.04	663.67	True	663.30	-0.37

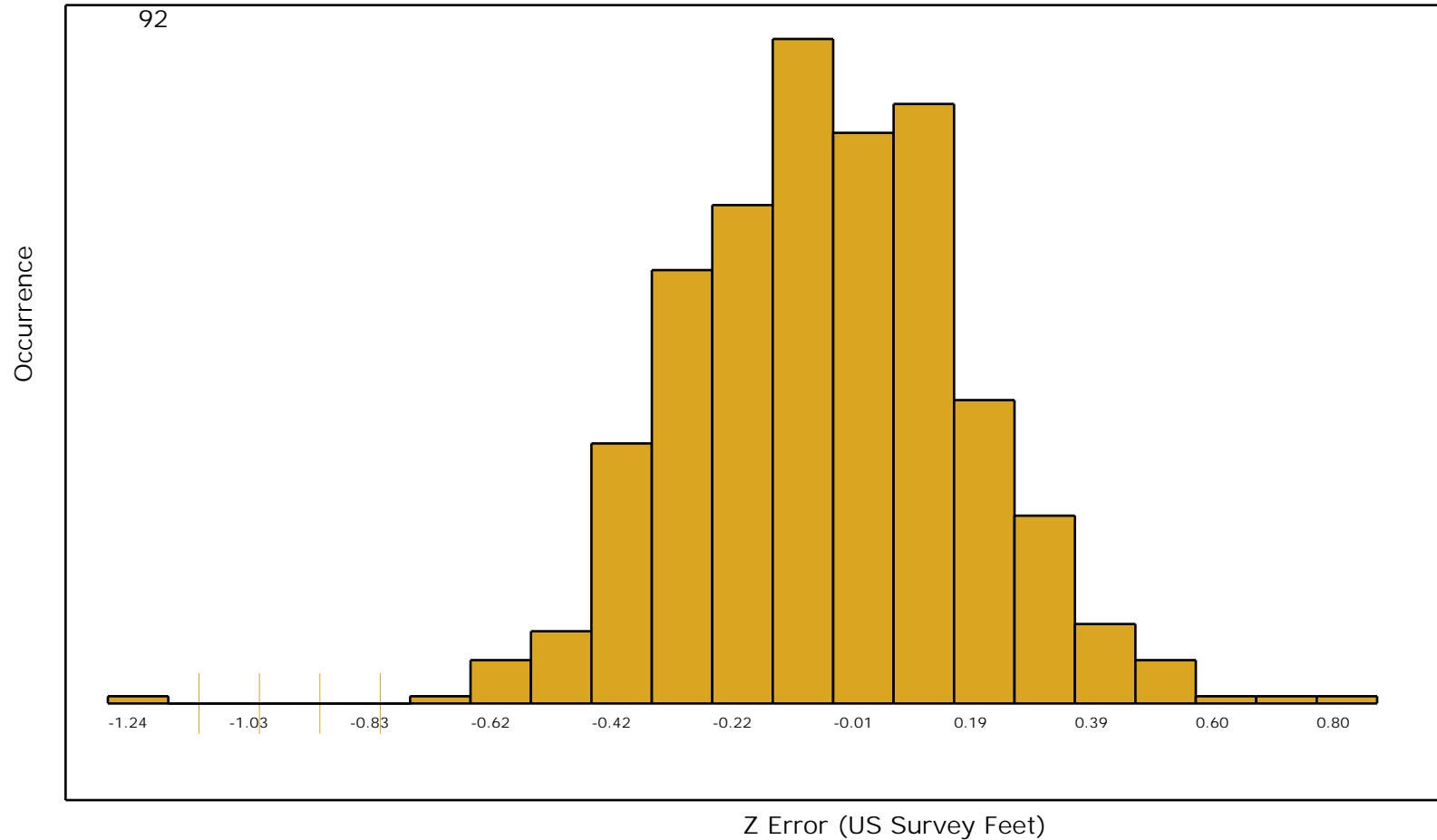
1.8 Report on Vertical Accuracy (Tiled Data) - continued

ID	X	Y	Z	Coverage	Z From LiDAR	Z Error
10210	1020309.68	980997.87	641.30	True	640.98	-0.32
10209	1020309.84	981006.08	641.49	True	641.33	-0.16
10207	1020319.40	981006.43	641.71	True	641.39	-0.32
10208	1020309.81	981014.54	641.22	True	641.08	-0.14
10190	1045182.98	981415.60	585.41	True	585.25	-0.16
10191	1045182.72	981421.70	585.67	True	585.49	-0.18
10189	1045193.27	981421.80	585.51	True	585.33	-0.19
10192	1045182.67	981428.33	585.64	True	585.38	-0.26
10193	1045174.73	981461.18	586.46	True	586.33	-0.13
10183	1051861.82	981545.96	611.03	True	610.81	-0.22
10182	1051853.97	981552.35	611.02	True	610.92	-0.10
10184	1051861.59	981552.81	611.22	True	610.89	-0.33
10185	1051861.00	981560.51	610.88	True	610.75	-0.13
10186	1051821.35	981595.62	613.41	True	613.29	-0.11
10187	1051804.79	981698.00	614.89	True	614.78	-0.10
10196	1032207.93	981944.84	617.01	True	617.08	0.07
10197	1032202.40	981945.25	617.34	True	617.34	0.00
10198	1032197.28	981945.26	617.19	True	617.19	0.00
10195	1032202.09	981954.20	617.27	True	617.26	-0.01
10199	1032152.39	981985.31	615.42	True	615.74	0.32
10180	1057071.37	984258.61	628.23	True	628.11	-0.12
10179	1057104.21	984356.04	627.93	True	628.00	0.07
10176	1057092.85	984362.06	628.21	True	628.31	0.10
10178	1057103.41	984362.15	628.14	True	628.30	0.16
10177	1057103.08	984369.41	627.96	True	627.84	-0.12
10174	1063711.09	984460.44	623.02	True	623.52	0.50
10173	1063737.80	984532.64	621.68	True	621.57	-0.10
10172	1063737.67	984538.60	621.91	True	621.78	-0.13
10170	1063734.35	984538.97	621.96	True	621.87	-0.09
10171	1063737.49	984544.41	621.78	True	621.75	-0.02
10165	1072444.10	985054.76	645.82	True	645.85	0.03
10164	1072447.72	985061.87	645.82	True	645.84	0.03
10166	1072443.44	985062.37	645.88	True	645.76	-0.11
10167	1072443.20	985069.90	645.79	True	645.68	-0.11
10168	1072428.20	985132.31	645.17	True	645.27	0.10

1.8 Report on Vertical Accuracy (Tiled Data)

The purpose of this section is to show a frequency distribution chart of the the fundamental vertical accuracy of the LiDAR data measured against surveyed ground check points.

[Data Source - E:\Cumberland County IDOT District 7 Final Derivatives 2nd Delivery\las](#)



1.12 Report on Collection Conditions

The USGS LiDAR Base Specification Version 1.0 requires: "Ground conditions must be snow free. Very light, undrifted snow may be acceptable in special cases, with prior approval."

Note: Other collection condition requirements are also listed but are unable to be automatically derived with this reporting tool.

The purpose of this section is to provide a hyperlink to a website that shows the snow depth map for the extent of the LiDAR at the time of collection.

Ground Conditions:

Flight Date: 06/11/2012

http://www.nohrsc.noaa.gov/interactive/html/map.html?mode=pan&extents=us&zoom=&loc=39.2724394982502+N%2C+88.2384564529476+W&ql=station&var=ssm_depth&dy=2012&dm=6&dd=11&dh=23&snap=1&o5=1&o6=1&o11=1&o9=1&o13=1&lbl=m&o7=1&min_x=-88.4823326838914&min_y=39.160072597642&max_x=-87.9945802220038&max_y=39.3848063988584&coord_x=-88.2384564529476&coord_y=39.2724394982502&zbox_n=&zbox_s=&zbox_e=&zbox_w=&metric=0&bgvar=dem&shdvar=shading&width=800&height=450&nw=800&nh=450&h_o=0&font=0&js=1&uc=0

Flight Date: 07/03/2012

http://www.nohrsc.noaa.gov/interactive/html/map.html?mode=pan&extents=us&zoom=&loc=39.2724394982502+N%2C+88.2384564529476+W&ql=station&var=ssm_depth&dy=2012&dm=7&dd=3&dh=18&snap=1&o5=1&o6=1&o11=1&o9=1&o13=1&lbl=m&o7=1&min_x=-88.4823326838914&min_y=39.160072597642&max_x=-87.9945802220038&max_y=39.3848063988584&coord_x=-88.2384564529476&coord_y=39.2724394982502&zbox_n=&zbox_s=&zbox_e=&zbox_w=&metric=0&bgvar=dem&shdvar=shading&width=800&height=450&nw=800&nh=450&h_o=0&font=0&js=1&uc=0

Flight Date: 07/05/2012

http://www.nohrsc.noaa.gov/interactive/html/map.html?mode=pan&extents=us&zoom=&loc=39.2724394982502+N%2C+88.2384564529476+W&ql=station&var=ssm_depth&dy=2012&dm=7&dd=5&dh=17&snap=1&o5=1&o6=1&o11=1&o9=1&o13=1&lbl=m&o7=1&min_x=-88.4823326838914&min_y=39.160072597642&max_x=-87.9945802220038&max_y=39.3848063988584&coord_x=-88.2384564529476&coord_y=39.2724394982502&zbox_n=&zbox_s=&zbox_e=&zbox_w=&metric=0&bgvar=dem&shdvar=shading&width=800&height=450&nw=800&nh=450&h_o=0&font=0&js=1&uc=0

Flight Date: 10/02/2012

http://www.nohrsc.noaa.gov/interactive/html/map.html?mode=pan&extents=us&zoom=&loc=39.2724394982502+N%2C+88.2384564529476+W&ql=station&var=ssm_depth&dy=2012&dm=10&dd=2&dh=8&snap=1&o5=1&o6=1&o11=1&o9=1&o13=1&lbl=m&o7=1&min_x=-88.4823326838914&min_y=39.160072597642&max_x=-87.9945802220038&max_y=39.3848063988584&coord_x=-88.2384564529476&coord_y=39.2724394982502&zbox_n=&zbox_s=&zbox_e=&zbox_w=&metric=0&bgvar=dem&shdvar=shading&width=800&height=450&nw=800&nh=450&h_o=0&font=0&js=1&uc=0

2.1 Report on ASPRS LAS File Format (Tiled Data)

The purpose of this section is to show the LAS format for the LiDAR tiled data.

[Classified Files - E:\Cumberland County IDOT District 7 Final Derivatives 2nd Delivery\las](#)

File	LAS Format
1000_908.las	LAS 1.2
1000_910.las	LAS 1.2
1000_912.las	LAS 1.2
1000_914.las	LAS 1.2
1000_916.las	LAS 1.2
1000_918.las	LAS 1.2
1000_920.las	LAS 1.2
1000_922.las	LAS 1.2
1000_924.las	LAS 1.2
1000_926.las	LAS 1.2
1000_928.las	LAS 1.2
1000_930.las	LAS 1.2
1000_932.las	LAS 1.2
1000_934.las	LAS 1.2
1000_936.las	LAS 1.2
1000_938.las	LAS 1.2
1000_940.las	LAS 1.2
1000_942.las	LAS 1.2
1000_944.las	LAS 1.2
1000_946.las	LAS 1.2
1000_948.las	LAS 1.2
1000_950.las	LAS 1.2
1000_952.las	LAS 1.2
1000_954.las	LAS 1.2
1000_956.las	LAS 1.2
1000_958.las	LAS 1.2
1000_960.las	LAS 1.2
1000_962.las	LAS 1.2
1000_964.las	LAS 1.2
1000_966.las	LAS 1.2
1000_968.las	LAS 1.2
1000_970.las	LAS 1.2
1000_972.las	LAS 1.2
1000_974.las	LAS 1.2
1000_976.las	LAS 1.2
1000_978.las	LAS 1.2
1000_980.las	LAS 1.2
1000_982.las	LAS 1.2
1000_984.las	LAS 1.2
1000_986.las	LAS 1.2
1000_988.las	LAS 1.2
1002_908.las	LAS 1.2
1002_910.las	LAS 1.2
1002_912.las	LAS 1.2
1002_914.las	LAS 1.2

2.1 Report on ASPRS LAS File Format (Tiled Data) - continued

File	LAS Format
1002_916.las	LAS 1.2
1002_918.las	LAS 1.2
1002_920.las	LAS 1.2
1002_922.las	LAS 1.2
1002_924.las	LAS 1.2
1002_926.las	LAS 1.2
1002_928.las	LAS 1.2
1002_930.las	LAS 1.2
1002_932.las	LAS 1.2
1002_934.las	LAS 1.2
1002_936.las	LAS 1.2
1002_938.las	LAS 1.2
1002_940.las	LAS 1.2
1002_942.las	LAS 1.2
1002_944.las	LAS 1.2
1002_946.las	LAS 1.2
1002_948.las	LAS 1.2
1002_950.las	LAS 1.2
1002_952.las	LAS 1.2
1002_954.las	LAS 1.2
1002_956.las	LAS 1.2
1002_958.las	LAS 1.2
1002_960.las	LAS 1.2
1002_962.las	LAS 1.2
1002_964.las	LAS 1.2
1002_966.las	LAS 1.2
1002_968.las	LAS 1.2
1002_970.las	LAS 1.2
1002_972.las	LAS 1.2
1002_974.las	LAS 1.2
1002_976.las	LAS 1.2
1002_978.las	LAS 1.2
1002_980.las	LAS 1.2
1002_982.las	LAS 1.2
1002_984.las	LAS 1.2
1002_986.las	LAS 1.2
1002_988.las	LAS 1.2
1004_908.las	LAS 1.2
1004_910.las	LAS 1.2
1004_912.las	LAS 1.2
1004_914.las	LAS 1.2
1004_916.las	LAS 1.2
1004_918.las	LAS 1.2
1004_920.las	LAS 1.2
1004_922.las	LAS 1.2
1004_924.las	LAS 1.2
1004_926.las	LAS 1.2

2.1 Report on ASPRS LAS File Format (Tiled Data) - continued

File	LAS Format
1004_928.las	LAS 1.2
1004_930.las	LAS 1.2
1004_932.las	LAS 1.2
1004_934.las	LAS 1.2
1004_936.las	LAS 1.2
1004_938.las	LAS 1.2
1004_940.las	LAS 1.2
1004_942.las	LAS 1.2
1004_944.las	LAS 1.2
1004_946.las	LAS 1.2
1004_948.las	LAS 1.2
1004_950.las	LAS 1.2
1004_952.las	LAS 1.2
1004_954.las	LAS 1.2
1004_956.las	LAS 1.2
1004_958.las	LAS 1.2
1004_960.las	LAS 1.2
1004_962.las	LAS 1.2
1004_964.las	LAS 1.2
1004_966.las	LAS 1.2
1004_968.las	LAS 1.2
1004_970.las	LAS 1.2
1004_972.las	LAS 1.2
1004_974.las	LAS 1.2
1004_976.las	LAS 1.2
1004_978.las	LAS 1.2
1004_980.las	LAS 1.2
1004_982.las	LAS 1.2
1004_984.las	LAS 1.2
1004_986.las	LAS 1.2
1004_988.las	LAS 1.2
1006_910.las	LAS 1.2
1006_912.las	LAS 1.2
1006_914.las	LAS 1.2
1006_916.las	LAS 1.2
1006_918.las	LAS 1.2
1006_920.las	LAS 1.2
1006_922.las	LAS 1.2
1006_924.las	LAS 1.2
1006_926.las	LAS 1.2
1006_928.las	LAS 1.2
1006_930.las	LAS 1.2
1006_932.las	LAS 1.2
1006_934.las	LAS 1.2
1006_936.las	LAS 1.2
1006_938.las	LAS 1.2
1006_940.las	LAS 1.2

2.1 Report on ASPRS LAS File Format (Tiled Data) - continued

File	LAS Format
1006_942.las	LAS 1.2
1006_944.las	LAS 1.2
1006_946.las	LAS 1.2
1006_948.las	LAS 1.2
1006_950.las	LAS 1.2
1006_952.las	LAS 1.2
1006_954.las	LAS 1.2
1006_956.las	LAS 1.2
1006_958.las	LAS 1.2
1006_960.las	LAS 1.2
1006_962.las	LAS 1.2
1006_964.las	LAS 1.2
1006_966.las	LAS 1.2
1006_968.las	LAS 1.2
1006_970.las	LAS 1.2
1006_972.las	LAS 1.2
1006_974.las	LAS 1.2
1006_976.las	LAS 1.2
1006_978.las	LAS 1.2
1006_980.las	LAS 1.2
1006_982.las	LAS 1.2
1006_984.las	LAS 1.2
1006_986.las	LAS 1.2
1006_988.las	LAS 1.2
1008_910.las	LAS 1.2
1008_912.las	LAS 1.2
1008_914.las	LAS 1.2
1008_916.las	LAS 1.2
1008_918.las	LAS 1.2
1008_920.las	LAS 1.2
1008_922.las	LAS 1.2
1008_924.las	LAS 1.2
1008_926.las	LAS 1.2
1008_928.las	LAS 1.2
1008_930.las	LAS 1.2
1008_932.las	LAS 1.2
1008_934.las	LAS 1.2
1008_936.las	LAS 1.2
1008_938.las	LAS 1.2
1008_940.las	LAS 1.2
1008_942.las	LAS 1.2
1008_944.las	LAS 1.2
1008_946.las	LAS 1.2
1008_948.las	LAS 1.2
1008_950.las	LAS 1.2
1008_952.las	LAS 1.2
1008_954.las	LAS 1.2

2.1 Report on ASPRS LAS File Format (Tiled Data) - continued

File	LAS Format
1008_956.las	LAS 1.2
1008_958.las	LAS 1.2
1008_960.las	LAS 1.2
1008_962.las	LAS 1.2
1008_964.las	LAS 1.2
1008_966.las	LAS 1.2
1008_968.las	LAS 1.2
1008_970.las	LAS 1.2
1008_972.las	LAS 1.2
1008_974.las	LAS 1.2
1008_976.las	LAS 1.2
1008_978.las	LAS 1.2
1008_980.las	LAS 1.2
1008_982.las	LAS 1.2
1008_984.las	LAS 1.2
1008_986.las	LAS 1.2
1008_988.las	LAS 1.2
1010_910.las	LAS 1.2
1010_912.las	LAS 1.2
1010_914.las	LAS 1.2
1010_916.las	LAS 1.2
1010_918.las	LAS 1.2
1010_920.las	LAS 1.2
1010_922.las	LAS 1.2
1010_924.las	LAS 1.2
1010_926.las	LAS 1.2
1010_928.las	LAS 1.2
1010_930.las	LAS 1.2
1010_932.las	LAS 1.2
1010_934.las	LAS 1.2
1010_936.las	LAS 1.2
1010_938.las	LAS 1.2
1010_940.las	LAS 1.2
1010_942.las	LAS 1.2
1010_944.las	LAS 1.2
1010_946.las	LAS 1.2
1010_948.las	LAS 1.2
1010_950.las	LAS 1.2
1010_952.las	LAS 1.2
1010_954.las	LAS 1.2
1010_956.las	LAS 1.2
1010_958.las	LAS 1.2
1010_960.las	LAS 1.2
1010_962.las	LAS 1.2
1010_964.las	LAS 1.2
1010_966.las	LAS 1.2
1010_968.las	LAS 1.2

2.1 Report on ASPRS LAS File Format (Tiled Data) - continued

File	LAS Format
1010_970.las	LAS 1.2
1010_972.las	LAS 1.2
1010_974.las	LAS 1.2
1010_976.las	LAS 1.2
1010_978.las	LAS 1.2
1010_980.las	LAS 1.2
1010_982.las	LAS 1.2
1010_984.las	LAS 1.2
1010_986.las	LAS 1.2
1010_988.las	LAS 1.2
1012_910.las	LAS 1.2
1012_912.las	LAS 1.2
1012_914.las	LAS 1.2
1012_916.las	LAS 1.2
1012_918.las	LAS 1.2
1012_920.las	LAS 1.2
1012_922.las	LAS 1.2
1012_924.las	LAS 1.2
1012_926.las	LAS 1.2
1012_928.las	LAS 1.2
1012_930.las	LAS 1.2
1012_932.las	LAS 1.2
1012_934.las	LAS 1.2
1012_936.las	LAS 1.2
1012_938.las	LAS 1.2
1012_940.las	LAS 1.2
1012_942.las	LAS 1.2
1012_944.las	LAS 1.2
1012_946.las	LAS 1.2
1012_948.las	LAS 1.2
1012_950.las	LAS 1.2
1012_952.las	LAS 1.2
1012_954.las	LAS 1.2
1012_956.las	LAS 1.2
1012_958.las	LAS 1.2
1012_960.las	LAS 1.2
1012_962.las	LAS 1.2
1012_964.las	LAS 1.2
1012_966.las	LAS 1.2
1012_968.las	LAS 1.2
1012_970.las	LAS 1.2
1012_972.las	LAS 1.2
1012_974.las	LAS 1.2
1012_976.las	LAS 1.2
1012_978.las	LAS 1.2
1012_980.las	LAS 1.2
1012_982.las	LAS 1.2

2.1 Report on ASPRS LAS File Format (Tiled Data) - continued

File	LAS Format
1012_984.las	LAS 1.2
1012_986.las	LAS 1.2
1012_988.las	LAS 1.2
1014_910.las	LAS 1.2
1014_912.las	LAS 1.2
1014_914.las	LAS 1.2
1014_916.las	LAS 1.2
1014_918.las	LAS 1.2
1014_920.las	LAS 1.2
1014_922.las	LAS 1.2
1014_924.las	LAS 1.2
1014_926.las	LAS 1.2
1014_928.las	LAS 1.2
1014_930.las	LAS 1.2
1014_932.las	LAS 1.2
1014_934.las	LAS 1.2
1014_936.las	LAS 1.2
1014_938.las	LAS 1.2
1014_940.las	LAS 1.2
1014_942.las	LAS 1.2
1014_944.las	LAS 1.2
1014_946.las	LAS 1.2
1014_948.las	LAS 1.2
1014_950.las	LAS 1.2
1014_952.las	LAS 1.2
1014_954.las	LAS 1.2
1014_956.las	LAS 1.2
1014_958.las	LAS 1.2
1014_960.las	LAS 1.2
1014_962.las	LAS 1.2
1014_964.las	LAS 1.2
1014_966.las	LAS 1.2
1014_968.las	LAS 1.2
1014_970.las	LAS 1.2
1014_972.las	LAS 1.2
1014_974.las	LAS 1.2
1014_976.las	LAS 1.2
1014_978.las	LAS 1.2
1014_980.las	LAS 1.2
1014_982.las	LAS 1.2
1014_984.las	LAS 1.2
1014_986.las	LAS 1.2
1014_988.las	LAS 1.2
1016_910.las	LAS 1.2
1016_912.las	LAS 1.2
1016_914.las	LAS 1.2
1016_916.las	LAS 1.2

2.1 Report on ASPRS LAS File Format (Tiled Data) - continued

File	LAS Format
1016_918.las	LAS 1.2
1016_920.las	LAS 1.2
1016_922.las	LAS 1.2
1016_924.las	LAS 1.2
1016_926.las	LAS 1.2
1016_928.las	LAS 1.2
1016_930.las	LAS 1.2
1016_932.las	LAS 1.2
1016_934.las	LAS 1.2
1016_936.las	LAS 1.2
1016_938.las	LAS 1.2
1016_940.las	LAS 1.2
1016_942.las	LAS 1.2
1016_944.las	LAS 1.2
1016_946.las	LAS 1.2
1016_948.las	LAS 1.2
1016_950.las	LAS 1.2
1016_952.las	LAS 1.2
1016_954.las	LAS 1.2
1016_956.las	LAS 1.2
1016_958.las	LAS 1.2
1016_960.las	LAS 1.2
1016_962.las	LAS 1.2
1016_964.las	LAS 1.2
1016_966.las	LAS 1.2
1016_968.las	LAS 1.2
1016_970.las	LAS 1.2
1016_972.las	LAS 1.2
1016_974.las	LAS 1.2
1016_976.las	LAS 1.2
1016_978.las	LAS 1.2
1016_980.las	LAS 1.2
1016_982.las	LAS 1.2
1016_984.las	LAS 1.2
1016_986.las	LAS 1.2
1016_988.las	LAS 1.2
1018_910.las	LAS 1.2
1018_912.las	LAS 1.2
1018_914.las	LAS 1.2
1018_916.las	LAS 1.2
1018_918.las	LAS 1.2
1018_920.las	LAS 1.2
1018_922.las	LAS 1.2
1018_924.las	LAS 1.2
1018_926.las	LAS 1.2
1018_928.las	LAS 1.2
1018_930.las	LAS 1.2

2.1 Report on ASPRS LAS File Format (Tiled Data) - continued

File	LAS Format
1018_932.las	LAS 1.2
1018_934.las	LAS 1.2
1018_936.las	LAS 1.2
1018_938.las	LAS 1.2
1018_940.las	LAS 1.2
1018_942.las	LAS 1.2
1018_944.las	LAS 1.2
1018_946.las	LAS 1.2
1018_948.las	LAS 1.2
1018_950.las	LAS 1.2
1018_952.las	LAS 1.2
1018_954.las	LAS 1.2
1018_956.las	LAS 1.2
1018_958.las	LAS 1.2
1018_960.las	LAS 1.2
1018_962.las	LAS 1.2
1018_964.las	LAS 1.2
1018_966.las	LAS 1.2
1018_968.las	LAS 1.2
1018_970.las	LAS 1.2
1018_972.las	LAS 1.2
1018_974.las	LAS 1.2
1018_976.las	LAS 1.2
1018_978.las	LAS 1.2
1018_980.las	LAS 1.2
1018_982.las	LAS 1.2
1018_984.las	LAS 1.2
1018_986.las	LAS 1.2
1018_988.las	LAS 1.2
1020_910.las	LAS 1.2
1020_912.las	LAS 1.2
1020_914.las	LAS 1.2
1020_916.las	LAS 1.2
1020_918.las	LAS 1.2
1020_920.las	LAS 1.2
1020_922.las	LAS 1.2
1020_924.las	LAS 1.2
1020_926.las	LAS 1.2
1020_928.las	LAS 1.2
1020_930.las	LAS 1.2
1020_932.las	LAS 1.2
1020_934.las	LAS 1.2
1020_936.las	LAS 1.2
1020_938.las	LAS 1.2
1020_940.las	LAS 1.2
1020_942.las	LAS 1.2
1020_944.las	LAS 1.2

2.1 Report on ASPRS LAS File Format (Tiled Data) - continued

File	LAS Format
1020_946.las	LAS 1.2
1020_948.las	LAS 1.2
1020_950.las	LAS 1.2
1020_952.las	LAS 1.2
1020_954.las	LAS 1.2
1020_956.las	LAS 1.2
1020_958.las	LAS 1.2
1020_960.las	LAS 1.2
1020_962.las	LAS 1.2
1020_964.las	LAS 1.2
1020_966.las	LAS 1.2
1020_968.las	LAS 1.2
1020_970.las	LAS 1.2
1020_972.las	LAS 1.2
1020_974.las	LAS 1.2
1020_976.las	LAS 1.2
1020_978.las	LAS 1.2
1020_980.las	LAS 1.2
1020_982.las	LAS 1.2
1020_984.las	LAS 1.2
1020_986.las	LAS 1.2
1020_988.las	LAS 1.2
1022_910.las	LAS 1.2
1022_912.las	LAS 1.2
1022_914.las	LAS 1.2
1022_916.las	LAS 1.2
1022_918.las	LAS 1.2
1022_920.las	LAS 1.2
1022_922.las	LAS 1.2
1022_924.las	LAS 1.2
1022_926.las	LAS 1.2
1022_928.las	LAS 1.2
1022_930.las	LAS 1.2
1022_932.las	LAS 1.2
1022_934.las	LAS 1.2
1022_936.las	LAS 1.2
1022_938.las	LAS 1.2
1022_940.las	LAS 1.2
1022_942.las	LAS 1.2
1022_944.las	LAS 1.2
1022_946.las	LAS 1.2
1022_948.las	LAS 1.2
1022_950.las	LAS 1.2
1022_952.las	LAS 1.2
1022_954.las	LAS 1.2
1022_956.las	LAS 1.2
1022_958.las	LAS 1.2

2.1 Report on ASPRS LAS File Format (Tiled Data) - continued

File	LAS Format
1022_960.las	LAS 1.2
1022_962.las	LAS 1.2
1022_964.las	LAS 1.2
1022_966.las	LAS 1.2
1022_968.las	LAS 1.2
1022_970.las	LAS 1.2
1022_972.las	LAS 1.2
1022_974.las	LAS 1.2
1022_976.las	LAS 1.2
1022_978.las	LAS 1.2
1022_980.las	LAS 1.2
1022_982.las	LAS 1.2
1022_984.las	LAS 1.2
1022_986.las	LAS 1.2
1022_988.las	LAS 1.2
1024_910.las	LAS 1.2
1024_912.las	LAS 1.2
1024_914.las	LAS 1.2
1024_916.las	LAS 1.2
1024_918.las	LAS 1.2
1024_920.las	LAS 1.2
1024_922.las	LAS 1.2
1024_924.las	LAS 1.2
1024_926.las	LAS 1.2
1024_928.las	LAS 1.2
1024_930.las	LAS 1.2
1024_932.las	LAS 1.2
1024_934.las	LAS 1.2
1024_936.las	LAS 1.2
1024_938.las	LAS 1.2
1024_940.las	LAS 1.2
1024_942.las	LAS 1.2
1024_944.las	LAS 1.2
1024_946.las	LAS 1.2
1024_948.las	LAS 1.2
1024_950.las	LAS 1.2
1024_952.las	LAS 1.2
1024_954.las	LAS 1.2
1024_956.las	LAS 1.2
1024_958.las	LAS 1.2
1024_960.las	LAS 1.2
1024_962.las	LAS 1.2
1024_964.las	LAS 1.2
1024_966.las	LAS 1.2
1024_968.las	LAS 1.2
1024_970.las	LAS 1.2
1024_972.las	LAS 1.2

2.1 Report on ASPRS LAS File Format (Tiled Data) - continued

File	LAS Format
1024_974.las	LAS 1.2
1024_976.las	LAS 1.2
1024_978.las	LAS 1.2
1024_980.las	LAS 1.2
1024_982.las	LAS 1.2
1024_984.las	LAS 1.2
1024_986.las	LAS 1.2
1024_988.las	LAS 1.2
1026_910.las	LAS 1.2
1026_912.las	LAS 1.2
1026_914.las	LAS 1.2
1026_916.las	LAS 1.2
1026_918.las	LAS 1.2
1026_920.las	LAS 1.2
1026_922.las	LAS 1.2
1026_924.las	LAS 1.2
1026_926.las	LAS 1.2
1026_928.las	LAS 1.2
1026_930.las	LAS 1.2
1026_932.las	LAS 1.2
1026_934.las	LAS 1.2
1026_936.las	LAS 1.2
1026_938.las	LAS 1.2
1026_940.las	LAS 1.2
1026_942.las	LAS 1.2
1026_944.las	LAS 1.2
1026_946.las	LAS 1.2
1026_948.las	LAS 1.2
1026_950.las	LAS 1.2
1026_952.las	LAS 1.2
1026_954.las	LAS 1.2
1026_956.las	LAS 1.2
1026_958.las	LAS 1.2
1026_960.las	LAS 1.2
1026_962.las	LAS 1.2
1026_964.las	LAS 1.2
1026_966.las	LAS 1.2
1026_968.las	LAS 1.2
1026_970.las	LAS 1.2
1026_972.las	LAS 1.2
1026_974.las	LAS 1.2
1026_976.las	LAS 1.2
1026_978.las	LAS 1.2
1026_980.las	LAS 1.2
1026_982.las	LAS 1.2
1026_984.las	LAS 1.2
1026_986.las	LAS 1.2

2.1 Report on ASPRS LAS File Format (Tiled Data) - continued

File	LAS Format
1026_988.las	LAS 1.2
1028_910.las	LAS 1.2
1028_912.las	LAS 1.2
1028_914.las	LAS 1.2
1028_916.las	LAS 1.2
1028_918.las	LAS 1.2
1028_920.las	LAS 1.2
1028_922.las	LAS 1.2
1028_924.las	LAS 1.2
1028_926.las	LAS 1.2
1028_928.las	LAS 1.2
1028_930.las	LAS 1.2
1028_932.las	LAS 1.2
1028_934.las	LAS 1.2
1028_936.las	LAS 1.2
1028_938.las	LAS 1.2
1028_940.las	LAS 1.2
1028_942.las	LAS 1.2
1028_944.las	LAS 1.2
1028_946.las	LAS 1.2
1028_948.las	LAS 1.2
1028_950.las	LAS 1.2
1028_952.las	LAS 1.2
1028_954.las	LAS 1.2
1028_956.las	LAS 1.2
1028_958.las	LAS 1.2
1028_960.las	LAS 1.2
1028_962.las	LAS 1.2
1028_964.las	LAS 1.2
1028_966.las	LAS 1.2
1028_968.las	LAS 1.2
1028_970.las	LAS 1.2
1028_972.las	LAS 1.2
1028_974.las	LAS 1.2
1028_976.las	LAS 1.2
1028_978.las	LAS 1.2
1028_980.las	LAS 1.2
1028_982.las	LAS 1.2
1028_984.las	LAS 1.2
1028_986.las	LAS 1.2
1028_988.las	LAS 1.2
1030_910.las	LAS 1.2
1030_912.las	LAS 1.2
1030_914.las	LAS 1.2
1030_916.las	LAS 1.2
1030_918.las	LAS 1.2
1030_920.las	LAS 1.2

2.1 Report on ASPRS LAS File Format (Tiled Data) - continued

File	LAS Format
1030_922.las	LAS 1.2
1030_924.las	LAS 1.2
1030_926.las	LAS 1.2
1030_928.las	LAS 1.2
1030_930.las	LAS 1.2
1030_932.las	LAS 1.2
1030_934.las	LAS 1.2
1030_936.las	LAS 1.2
1030_938.las	LAS 1.2
1030_940.las	LAS 1.2
1030_942.las	LAS 1.2
1030_944.las	LAS 1.2
1030_946.las	LAS 1.2
1030_948.las	LAS 1.2
1030_950.las	LAS 1.2
1030_952.las	LAS 1.2
1030_954.las	LAS 1.2
1030_956.las	LAS 1.2
1030_958.las	LAS 1.2
1030_960.las	LAS 1.2
1030_962.las	LAS 1.2
1030_964.las	LAS 1.2
1030_966.las	LAS 1.2
1030_968.las	LAS 1.2
1030_970.las	LAS 1.2
1030_972.las	LAS 1.2
1030_974.las	LAS 1.2
1030_976.las	LAS 1.2
1030_978.las	LAS 1.2
1030_980.las	LAS 1.2
1030_982.las	LAS 1.2
1030_984.las	LAS 1.2
1030_986.las	LAS 1.2
1030_988.las	LAS 1.2
1032_910.las	LAS 1.2
1032_912.las	LAS 1.2
1032_914.las	LAS 1.2
1032_916.las	LAS 1.2
1032_918.las	LAS 1.2
1032_920.las	LAS 1.2
1032_922.las	LAS 1.2
1032_924.las	LAS 1.2
1032_926.las	LAS 1.2
1032_928.las	LAS 1.2
1032_930.las	LAS 1.2
1032_932.las	LAS 1.2
1032_934.las	LAS 1.2

2.1 Report on ASPRS LAS File Format (Tiled Data) - continued

File	LAS Format
1032_936.las	LAS 1.2
1032_938.las	LAS 1.2
1032_940.las	LAS 1.2
1032_942.las	LAS 1.2
1032_944.las	LAS 1.2
1032_946.las	LAS 1.2
1032_948.las	LAS 1.2
1032_950.las	LAS 1.2
1032_952.las	LAS 1.2
1032_954.las	LAS 1.2
1032_956.las	LAS 1.2
1032_958.las	LAS 1.2
1032_960.las	LAS 1.2
1032_962.las	LAS 1.2
1032_964.las	LAS 1.2
1032_966.las	LAS 1.2
1032_968.las	LAS 1.2
1032_970.las	LAS 1.2
1032_972.las	LAS 1.2
1032_974.las	LAS 1.2
1032_976.las	LAS 1.2
1032_978.las	LAS 1.2
1032_980.las	LAS 1.2
1032_982.las	LAS 1.2
1032_984.las	LAS 1.2
1032_986.las	LAS 1.2
1032_988.las	LAS 1.2
1034_910.las	LAS 1.2
1034_912.las	LAS 1.2
1034_914.las	LAS 1.2
1034_916.las	LAS 1.2
1034_918.las	LAS 1.2
1034_920.las	LAS 1.2
1034_922.las	LAS 1.2
1034_924.las	LAS 1.2
1034_926.las	LAS 1.2
1034_928.las	LAS 1.2
1034_930.las	LAS 1.2
1034_932.las	LAS 1.2
1034_934.las	LAS 1.2
1034_936.las	LAS 1.2
1034_938.las	LAS 1.2
1034_940.las	LAS 1.2
1034_942.las	LAS 1.2
1034_944.las	LAS 1.2
1034_946.las	LAS 1.2
1034_948.las	LAS 1.2

2.1 Report on ASPRS LAS File Format (Tiled Data) - continued

File	LAS Format
1034_950.las	LAS 1.2
1034_952.las	LAS 1.2
1034_954.las	LAS 1.2
1034_956.las	LAS 1.2
1034_958.las	LAS 1.2
1034_960.las	LAS 1.2
1034_962.las	LAS 1.2
1034_964.las	LAS 1.2
1034_966.las	LAS 1.2
1034_968.las	LAS 1.2
1034_970.las	LAS 1.2
1034_972.las	LAS 1.2
1034_974.las	LAS 1.2
1034_976.las	LAS 1.2
1034_978.las	LAS 1.2
1034_980.las	LAS 1.2
1034_982.las	LAS 1.2
1034_984.las	LAS 1.2
1034_986.las	LAS 1.2
1034_988.las	LAS 1.2
1036_910.las	LAS 1.2
1036_912.las	LAS 1.2
1036_914.las	LAS 1.2
1036_916.las	LAS 1.2
1036_918.las	LAS 1.2
1036_920.las	LAS 1.2
1036_922.las	LAS 1.2
1036_924.las	LAS 1.2
1036_926.las	LAS 1.2
1036_928.las	LAS 1.2
1036_930.las	LAS 1.2
1036_932.las	LAS 1.2
1036_934.las	LAS 1.2
1036_936.las	LAS 1.2
1036_938.las	LAS 1.2
1036_940.las	LAS 1.2
1036_942.las	LAS 1.2
1036_944.las	LAS 1.2
1036_946.las	LAS 1.2
1036_948.las	LAS 1.2
1036_950.las	LAS 1.2
1036_952.las	LAS 1.2
1036_954.las	LAS 1.2
1036_956.las	LAS 1.2
1036_958.las	LAS 1.2
1036_960.las	LAS 1.2
1036_962.las	LAS 1.2

2.1 Report on ASPRS LAS File Format (Tiled Data) - continued

File	LAS Format
1036_964.las	LAS 1.2
1036_966.las	LAS 1.2
1036_968.las	LAS 1.2
1036_970.las	LAS 1.2
1036_972.las	LAS 1.2
1036_974.las	LAS 1.2
1036_976.las	LAS 1.2
1036_978.las	LAS 1.2
1036_980.las	LAS 1.2
1036_982.las	LAS 1.2
1036_984.las	LAS 1.2
1036_986.las	LAS 1.2
1036_988.las	LAS 1.2
1038_910.las	LAS 1.2
1038_912.las	LAS 1.2
1038_914.las	LAS 1.2
1038_916.las	LAS 1.2
1038_918.las	LAS 1.2
1038_920.las	LAS 1.2
1038_922.las	LAS 1.2
1038_924.las	LAS 1.2
1038_926.las	LAS 1.2
1038_928.las	LAS 1.2
1038_930.las	LAS 1.2
1038_932.las	LAS 1.2
1038_934.las	LAS 1.2
1038_936.las	LAS 1.2
1038_938.las	LAS 1.2
1038_940.las	LAS 1.2
1038_942.las	LAS 1.2
1038_944.las	LAS 1.2
1038_946.las	LAS 1.2
1038_948.las	LAS 1.2
1038_950.las	LAS 1.2
1038_952.las	LAS 1.2
1038_954.las	LAS 1.2
1038_956.las	LAS 1.2
1038_958.las	LAS 1.2
1038_960.las	LAS 1.2
1038_962.las	LAS 1.2
1038_964.las	LAS 1.2
1038_966.las	LAS 1.2
1038_968.las	LAS 1.2
1038_970.las	LAS 1.2
1038_972.las	LAS 1.2
1038_974.las	LAS 1.2
1038_976.las	LAS 1.2

2.1 Report on ASPRS LAS File Format (Tiled Data) - continued

File	LAS Format
1038_978.las	LAS 1.2
1038_980.las	LAS 1.2
1038_982.las	LAS 1.2
1038_984.las	LAS 1.2
1038_986.las	LAS 1.2
1038_988.las	LAS 1.2
1040_910.las	LAS 1.2
1040_912.las	LAS 1.2
1040_914.las	LAS 1.2
1040_916.las	LAS 1.2
1040_918.las	LAS 1.2
1040_920.las	LAS 1.2
1040_922.las	LAS 1.2
1040_924.las	LAS 1.2
1040_926.las	LAS 1.2
1040_928.las	LAS 1.2
1040_930.las	LAS 1.2
1040_932.las	LAS 1.2
1040_934.las	LAS 1.2
1040_936.las	LAS 1.2
1040_938.las	LAS 1.2
1040_940.las	LAS 1.2
1040_942.las	LAS 1.2
1040_944.las	LAS 1.2
1040_946.las	LAS 1.2
1040_948.las	LAS 1.2
1040_950.las	LAS 1.2
1040_952.las	LAS 1.2
1040_954.las	LAS 1.2
1040_956.las	LAS 1.2
1040_958.las	LAS 1.2
1040_960.las	LAS 1.2
1040_962.las	LAS 1.2
1040_964.las	LAS 1.2
1040_966.las	LAS 1.2
1040_968.las	LAS 1.2
1040_970.las	LAS 1.2
1040_972.las	LAS 1.2
1040_974.las	LAS 1.2
1040_976.las	LAS 1.2
1040_978.las	LAS 1.2
1040_980.las	LAS 1.2
1040_982.las	LAS 1.2
1040_984.las	LAS 1.2
1040_986.las	LAS 1.2
1040_988.las	LAS 1.2
1042_910.las	LAS 1.2

2.1 Report on ASPRS LAS File Format (Tiled Data) - continued

File	LAS Format
1042_912.las	LAS 1.2
1042_914.las	LAS 1.2
1042_916.las	LAS 1.2
1042_918.las	LAS 1.2
1042_920.las	LAS 1.2
1042_922.las	LAS 1.2
1042_924.las	LAS 1.2
1042_926.las	LAS 1.2
1042_928.las	LAS 1.2
1042_930.las	LAS 1.2
1042_932.las	LAS 1.2
1042_934.las	LAS 1.2
1042_936.las	LAS 1.2
1042_938.las	LAS 1.2
1042_940.las	LAS 1.2
1042_942.las	LAS 1.2
1042_944.las	LAS 1.2
1042_946.las	LAS 1.2
1042_948.las	LAS 1.2
1042_950.las	LAS 1.2
1042_952.las	LAS 1.2
1042_954.las	LAS 1.2
1042_956.las	LAS 1.2
1042_958.las	LAS 1.2
1042_960.las	LAS 1.2
1042_962.las	LAS 1.2
1042_964.las	LAS 1.2
1042_966.las	LAS 1.2
1042_968.las	LAS 1.2
1042_970.las	LAS 1.2
1042_972.las	LAS 1.2
1042_974.las	LAS 1.2
1042_976.las	LAS 1.2
1042_978.las	LAS 1.2
1042_980.las	LAS 1.2
1042_982.las	LAS 1.2
1042_984.las	LAS 1.2
1042_986.las	LAS 1.2
1042_988.las	LAS 1.2
1044_910.las	LAS 1.2
1044_912.las	LAS 1.2
1044_914.las	LAS 1.2
1044_916.las	LAS 1.2
1044_918.las	LAS 1.2
1044_920.las	LAS 1.2
1044_922.las	LAS 1.2
1044_924.las	LAS 1.2

2.1 Report on ASPRS LAS File Format (Tiled Data) - continued

File	LAS Format
1044_926.las	LAS 1.2
1044_928.las	LAS 1.2
1044_930.las	LAS 1.2
1044_932.las	LAS 1.2
1044_934.las	LAS 1.2
1044_936.las	LAS 1.2
1044_938.las	LAS 1.2
1044_940.las	LAS 1.2
1044_942.las	LAS 1.2
1044_944.las	LAS 1.2
1044_946.las	LAS 1.2
1044_948.las	LAS 1.2
1044_950.las	LAS 1.2
1044_952.las	LAS 1.2
1044_954.las	LAS 1.2
1044_956.las	LAS 1.2
1044_958.las	LAS 1.2
1044_960.las	LAS 1.2
1044_962.las	LAS 1.2
1044_964.las	LAS 1.2
1044_966.las	LAS 1.2
1044_968.las	LAS 1.2
1044_970.las	LAS 1.2
1044_972.las	LAS 1.2
1044_974.las	LAS 1.2
1044_976.las	LAS 1.2
1044_978.las	LAS 1.2
1044_980.las	LAS 1.2
1044_982.las	LAS 1.2
1044_984.las	LAS 1.2
1044_986.las	LAS 1.2
1044_988.las	LAS 1.2
1046_910.las	LAS 1.2
1046_912.las	LAS 1.2
1046_914.las	LAS 1.2
1046_916.las	LAS 1.2
1046_918.las	LAS 1.2
1046_920.las	LAS 1.2
1046_922.las	LAS 1.2
1046_924.las	LAS 1.2
1046_926.las	LAS 1.2
1046_928.las	LAS 1.2
1046_930.las	LAS 1.2
1046_932.las	LAS 1.2
1046_934.las	LAS 1.2
1046_936.las	LAS 1.2
1046_938.las	LAS 1.2

2.1 Report on ASPRS LAS File Format (Tiled Data) - continued

File	LAS Format
1046_940.las	LAS 1.2
1046_942.las	LAS 1.2
1046_944.las	LAS 1.2
1046_946.las	LAS 1.2
1046_948.las	LAS 1.2
1046_950.las	LAS 1.2
1046_952.las	LAS 1.2
1046_954.las	LAS 1.2
1046_956.las	LAS 1.2
1046_958.las	LAS 1.2
1046_960.las	LAS 1.2
1046_962.las	LAS 1.2
1046_964.las	LAS 1.2
1046_966.las	LAS 1.2
1046_968.las	LAS 1.2
1046_970.las	LAS 1.2
1046_972.las	LAS 1.2
1046_974.las	LAS 1.2
1046_976.las	LAS 1.2
1046_978.las	LAS 1.2
1046_980.las	LAS 1.2
1046_982.las	LAS 1.2
1046_984.las	LAS 1.2
1046_986.las	LAS 1.2
1046_988.las	LAS 1.2
1048_910.las	LAS 1.2
1048_912.las	LAS 1.2
1048_914.las	LAS 1.2
1048_916.las	LAS 1.2
1048_918.las	LAS 1.2
1048_920.las	LAS 1.2
1048_922.las	LAS 1.2
1048_924.las	LAS 1.2
1048_926.las	LAS 1.2
1048_928.las	LAS 1.2
1048_930.las	LAS 1.2
1048_932.las	LAS 1.2
1048_934.las	LAS 1.2
1048_936.las	LAS 1.2
1048_938.las	LAS 1.2
1048_940.las	LAS 1.2
1048_942.las	LAS 1.2
1048_944.las	LAS 1.2
1048_946.las	LAS 1.2
1048_948.las	LAS 1.2
1048_950.las	LAS 1.2
1048_952.las	LAS 1.2

2.1 Report on ASPRS LAS File Format (Tiled Data) - continued

File	LAS Format
1048_954.las	LAS 1.2
1048_956.las	LAS 1.2
1048_958.las	LAS 1.2
1048_960.las	LAS 1.2
1048_962.las	LAS 1.2
1048_964.las	LAS 1.2
1048_966.las	LAS 1.2
1048_968.las	LAS 1.2
1048_970.las	LAS 1.2
1048_972.las	LAS 1.2
1048_974.las	LAS 1.2
1048_976.las	LAS 1.2
1048_978.las	LAS 1.2
1048_980.las	LAS 1.2
1048_982.las	LAS 1.2
1048_984.las	LAS 1.2
1048_986.las	LAS 1.2
1048_988.las	LAS 1.2
1050_910.las	LAS 1.2
1050_912.las	LAS 1.2
1050_914.las	LAS 1.2
1050_916.las	LAS 1.2
1050_918.las	LAS 1.2
1050_920.las	LAS 1.2
1050_922.las	LAS 1.2
1050_924.las	LAS 1.2
1050_926.las	LAS 1.2
1050_928.las	LAS 1.2
1050_930.las	LAS 1.2
1050_932.las	LAS 1.2
1050_934.las	LAS 1.2
1050_936.las	LAS 1.2
1050_938.las	LAS 1.2
1050_940.las	LAS 1.2
1050_942.las	LAS 1.2
1050_944.las	LAS 1.2
1050_946.las	LAS 1.2
1050_948.las	LAS 1.2
1050_950.las	LAS 1.2
1050_952.las	LAS 1.2
1050_954.las	LAS 1.2
1050_956.las	LAS 1.2
1050_958.las	LAS 1.2
1050_960.las	LAS 1.2
1050_962.las	LAS 1.2
1050_964.las	LAS 1.2
1050_966.las	LAS 1.2

2.1 Report on ASPRS LAS File Format (Tiled Data) - continued

File	LAS Format
1050_968.las	LAS 1.2
1050_970.las	LAS 1.2
1050_972.las	LAS 1.2
1050_974.las	LAS 1.2
1050_976.las	LAS 1.2
1050_978.las	LAS 1.2
1050_980.las	LAS 1.2
1050_982.las	LAS 1.2
1050_984.las	LAS 1.2
1050_986.las	LAS 1.2
1050_988.las	LAS 1.2
1052_910.las	LAS 1.2
1052_912.las	LAS 1.2
1052_914.las	LAS 1.2
1052_916.las	LAS 1.2
1052_918.las	LAS 1.2
1052_920.las	LAS 1.2
1052_922.las	LAS 1.2
1052_924.las	LAS 1.2
1052_926.las	LAS 1.2
1052_928.las	LAS 1.2
1052_930.las	LAS 1.2
1052_932.las	LAS 1.2
1052_934.las	LAS 1.2
1052_936.las	LAS 1.2
1052_938.las	LAS 1.2
1052_940.las	LAS 1.2
1052_942.las	LAS 1.2
1052_944.las	LAS 1.2
1052_946.las	LAS 1.2
1052_948.las	LAS 1.2
1052_950.las	LAS 1.2
1052_952.las	LAS 1.2
1052_954.las	LAS 1.2
1052_956.las	LAS 1.2
1052_958.las	LAS 1.2
1052_960.las	LAS 1.2
1052_962.las	LAS 1.2
1052_964.las	LAS 1.2
1052_966.las	LAS 1.2
1052_968.las	LAS 1.2
1052_970.las	LAS 1.2
1052_972.las	LAS 1.2
1052_974.las	LAS 1.2
1052_976.las	LAS 1.2
1052_978.las	LAS 1.2
1052_980.las	LAS 1.2

2.1 Report on ASPRS LAS File Format (Tiled Data) - continued

File	LAS Format
1052_982.las	LAS 1.2
1052_984.las	LAS 1.2
1052_986.las	LAS 1.2
1052_988.las	LAS 1.2
1054_910.las	LAS 1.2
1054_912.las	LAS 1.2
1054_914.las	LAS 1.2
1054_916.las	LAS 1.2
1054_918.las	LAS 1.2
1054_920.las	LAS 1.2
1054_922.las	LAS 1.2
1054_924.las	LAS 1.2
1054_926.las	LAS 1.2
1054_928.las	LAS 1.2
1054_930.las	LAS 1.2
1054_932.las	LAS 1.2
1054_934.las	LAS 1.2
1054_936.las	LAS 1.2
1054_938.las	LAS 1.2
1054_940.las	LAS 1.2
1054_942.las	LAS 1.2
1054_944.las	LAS 1.2
1054_946.las	LAS 1.2
1054_948.las	LAS 1.2
1054_950.las	LAS 1.2
1054_952.las	LAS 1.2
1054_954.las	LAS 1.2
1054_956.las	LAS 1.2
1054_958.las	LAS 1.2
1054_960.las	LAS 1.2
1054_962.las	LAS 1.2
1054_964.las	LAS 1.2
1054_966.las	LAS 1.2
1054_968.las	LAS 1.2
1054_970.las	LAS 1.2
1054_972.las	LAS 1.2
1054_974.las	LAS 1.2
1054_976.las	LAS 1.2
1054_978.las	LAS 1.2
1054_980.las	LAS 1.2
1054_982.las	LAS 1.2
1054_984.las	LAS 1.2
1054_986.las	LAS 1.2
1054_988.las	LAS 1.2
1056_910.las	LAS 1.2
1056_912.las	LAS 1.2
1056_914.las	LAS 1.2

2.1 Report on ASPRS LAS File Format (Tiled Data) - continued

File	LAS Format
1056_916.las	LAS 1.2
1056_918.las	LAS 1.2
1056_920.las	LAS 1.2
1056_922.las	LAS 1.2
1056_924.las	LAS 1.2
1056_926.las	LAS 1.2
1056_928.las	LAS 1.2
1056_930.las	LAS 1.2
1056_932.las	LAS 1.2
1056_934.las	LAS 1.2
1056_936.las	LAS 1.2
1056_938.las	LAS 1.2
1056_940.las	LAS 1.2
1056_942.las	LAS 1.2
1056_944.las	LAS 1.2
1056_946.las	LAS 1.2
1056_948.las	LAS 1.2
1056_950.las	LAS 1.2
1056_952.las	LAS 1.2
1056_954.las	LAS 1.2
1056_956.las	LAS 1.2
1056_958.las	LAS 1.2
1056_960.las	LAS 1.2
1056_962.las	LAS 1.2
1056_964.las	LAS 1.2
1056_966.las	LAS 1.2
1056_968.las	LAS 1.2
1056_970.las	LAS 1.2
1056_972.las	LAS 1.2
1056_974.las	LAS 1.2
1056_976.las	LAS 1.2
1056_978.las	LAS 1.2
1056_980.las	LAS 1.2
1056_982.las	LAS 1.2
1056_984.las	LAS 1.2
1056_986.las	LAS 1.2
1056_988.las	LAS 1.2
1058_910.las	LAS 1.2
1058_912.las	LAS 1.2
1058_914.las	LAS 1.2
1058_916.las	LAS 1.2
1058_918.las	LAS 1.2
1058_920.las	LAS 1.2
1058_922.las	LAS 1.2
1058_924.las	LAS 1.2
1058_926.las	LAS 1.2
1058_928.las	LAS 1.2

2.1 Report on ASPRS LAS File Format (Tiled Data) - continued

File	LAS Format
1058_930.las	LAS 1.2
1058_932.las	LAS 1.2
1058_934.las	LAS 1.2
1058_936.las	LAS 1.2
1058_938.las	LAS 1.2
1058_940.las	LAS 1.2
1058_942.las	LAS 1.2
1058_944.las	LAS 1.2
1058_946.las	LAS 1.2
1058_948.las	LAS 1.2
1058_950.las	LAS 1.2
1058_952.las	LAS 1.2
1058_954.las	LAS 1.2
1058_956.las	LAS 1.2
1058_958.las	LAS 1.2
1058_960.las	LAS 1.2
1058_962.las	LAS 1.2
1058_964.las	LAS 1.2
1058_966.las	LAS 1.2
1058_968.las	LAS 1.2
1058_970.las	LAS 1.2
1058_972.las	LAS 1.2
1058_974.las	LAS 1.2
1058_976.las	LAS 1.2
1058_978.las	LAS 1.2
1058_980.las	LAS 1.2
1058_982.las	LAS 1.2
1058_984.las	LAS 1.2
1058_986.las	LAS 1.2
1058_988.las	LAS 1.2
1060_910.las	LAS 1.2
1060_912.las	LAS 1.2
1060_914.las	LAS 1.2
1060_916.las	LAS 1.2
1060_918.las	LAS 1.2
1060_920.las	LAS 1.2
1060_922.las	LAS 1.2
1060_924.las	LAS 1.2
1060_926.las	LAS 1.2
1060_928.las	LAS 1.2
1060_930.las	LAS 1.2
1060_932.las	LAS 1.2
1060_934.las	LAS 1.2
1060_936.las	LAS 1.2
1060_938.las	LAS 1.2
1060_940.las	LAS 1.2
1060_942.las	LAS 1.2

2.1 Report on ASPRS LAS File Format (Tiled Data) - continued

File	LAS Format
1060_944.las	LAS 1.2
1060_946.las	LAS 1.2
1060_948.las	LAS 1.2
1060_950.las	LAS 1.2
1060_952.las	LAS 1.2
1060_954.las	LAS 1.2
1060_956.las	LAS 1.2
1060_958.las	LAS 1.2
1060_960.las	LAS 1.2
1060_962.las	LAS 1.2
1060_964.las	LAS 1.2
1060_966.las	LAS 1.2
1060_968.las	LAS 1.2
1060_970.las	LAS 1.2
1060_972.las	LAS 1.2
1060_974.las	LAS 1.2
1060_976.las	LAS 1.2
1060_978.las	LAS 1.2
1060_980.las	LAS 1.2
1060_982.las	LAS 1.2
1060_984.las	LAS 1.2
1060_986.las	LAS 1.2
1060_988.las	LAS 1.2
1062_910.las	LAS 1.2
1062_912.las	LAS 1.2
1062_914.las	LAS 1.2
1062_916.las	LAS 1.2
1062_918.las	LAS 1.2
1062_920.las	LAS 1.2
1062_922.las	LAS 1.2
1062_924.las	LAS 1.2
1062_926.las	LAS 1.2
1062_928.las	LAS 1.2
1062_930.las	LAS 1.2
1062_932.las	LAS 1.2
1062_934.las	LAS 1.2
1062_936.las	LAS 1.2
1062_938.las	LAS 1.2
1062_940.las	LAS 1.2
1062_942.las	LAS 1.2
1062_944.las	LAS 1.2
1062_946.las	LAS 1.2
1062_948.las	LAS 1.2
1062_950.las	LAS 1.2
1062_952.las	LAS 1.2
1062_954.las	LAS 1.2
1062_956.las	LAS 1.2

2.1 Report on ASPRS LAS File Format (Tiled Data) - continued

File	LAS Format
1062_958.las	LAS 1.2
1062_960.las	LAS 1.2
1062_962.las	LAS 1.2
1062_964.las	LAS 1.2
1062_966.las	LAS 1.2
1062_968.las	LAS 1.2
1062_970.las	LAS 1.2
1062_972.las	LAS 1.2
1062_974.las	LAS 1.2
1062_976.las	LAS 1.2
1062_978.las	LAS 1.2
1062_980.las	LAS 1.2
1062_982.las	LAS 1.2
1062_984.las	LAS 1.2
1062_986.las	LAS 1.2
1062_988.las	LAS 1.2
1064_910.las	LAS 1.2
1064_912.las	LAS 1.2
1064_914.las	LAS 1.2
1064_916.las	LAS 1.2
1064_918.las	LAS 1.2
1064_920.las	LAS 1.2
1064_922.las	LAS 1.2
1064_924.las	LAS 1.2
1064_926.las	LAS 1.2
1064_928.las	LAS 1.2
1064_930.las	LAS 1.2
1064_932.las	LAS 1.2
1064_934.las	LAS 1.2
1064_936.las	LAS 1.2
1064_938.las	LAS 1.2
1064_940.las	LAS 1.2
1064_942.las	LAS 1.2
1064_944.las	LAS 1.2
1064_946.las	LAS 1.2
1064_948.las	LAS 1.2
1064_950.las	LAS 1.2
1064_952.las	LAS 1.2
1064_954.las	LAS 1.2
1064_956.las	LAS 1.2
1064_958.las	LAS 1.2
1064_960.las	LAS 1.2
1064_962.las	LAS 1.2
1064_964.las	LAS 1.2
1064_966.las	LAS 1.2
1064_968.las	LAS 1.2
1064_970.las	LAS 1.2

2.1 Report on ASPRS LAS File Format (Tiled Data) - continued

File	LAS Format
1064_972.las	LAS 1.2
1064_974.las	LAS 1.2
1064_976.las	LAS 1.2
1064_978.las	LAS 1.2
1064_980.las	LAS 1.2
1064_982.las	LAS 1.2
1064_984.las	LAS 1.2
1064_986.las	LAS 1.2
1064_988.las	LAS 1.2
1066_910.las	LAS 1.2
1066_912.las	LAS 1.2
1066_914.las	LAS 1.2
1066_916.las	LAS 1.2
1066_918.las	LAS 1.2
1066_920.las	LAS 1.2
1066_922.las	LAS 1.2
1066_924.las	LAS 1.2
1066_926.las	LAS 1.2
1066_928.las	LAS 1.2
1066_930.las	LAS 1.2
1066_932.las	LAS 1.2
1066_934.las	LAS 1.2
1066_936.las	LAS 1.2
1066_938.las	LAS 1.2
1066_940.las	LAS 1.2
1066_942.las	LAS 1.2
1066_944.las	LAS 1.2
1066_946.las	LAS 1.2
1066_948.las	LAS 1.2
1066_950.las	LAS 1.2
1066_952.las	LAS 1.2
1066_954.las	LAS 1.2
1066_956.las	LAS 1.2
1066_958.las	LAS 1.2
1066_960.las	LAS 1.2
1066_962.las	LAS 1.2
1066_964.las	LAS 1.2
1066_966.las	LAS 1.2
1066_968.las	LAS 1.2
1066_970.las	LAS 1.2
1066_972.las	LAS 1.2
1066_974.las	LAS 1.2
1066_976.las	LAS 1.2
1066_978.las	LAS 1.2
1066_980.las	LAS 1.2
1066_982.las	LAS 1.2
1066_984.las	LAS 1.2

2.1 Report on ASPRS LAS File Format (Tiled Data) - continued

File	LAS Format
1066_986.las	LAS 1.2
1066_988.las	LAS 1.2
1068_910.las	LAS 1.2
1068_912.las	LAS 1.2
1068_914.las	LAS 1.2
1068_916.las	LAS 1.2
1068_918.las	LAS 1.2
1068_920.las	LAS 1.2
1068_922.las	LAS 1.2
1068_924.las	LAS 1.2
1068_926.las	LAS 1.2
1068_928.las	LAS 1.2
1068_930.las	LAS 1.2
1068_932.las	LAS 1.2
1068_934.las	LAS 1.2
1068_936.las	LAS 1.2
1068_938.las	LAS 1.2
1068_940.las	LAS 1.2
1068_942.las	LAS 1.2
1068_944.las	LAS 1.2
1068_946.las	LAS 1.2
1068_948.las	LAS 1.2
1068_950.las	LAS 1.2
1068_952.las	LAS 1.2
1068_954.las	LAS 1.2
1068_956.las	LAS 1.2
1068_958.las	LAS 1.2
1068_960.las	LAS 1.2
1068_962.las	LAS 1.2
1068_964.las	LAS 1.2
1068_966.las	LAS 1.2
1068_968.las	LAS 1.2
1068_970.las	LAS 1.2
1068_972.las	LAS 1.2
1068_974.las	LAS 1.2
1068_976.las	LAS 1.2
1068_978.las	LAS 1.2
1068_980.las	LAS 1.2
1068_982.las	LAS 1.2
1068_984.las	LAS 1.2
1068_986.las	LAS 1.2
1068_988.las	LAS 1.2
1070_910.las	LAS 1.2
1070_912.las	LAS 1.2
1070_914.las	LAS 1.2
1070_916.las	LAS 1.2
1070_918.las	LAS 1.2

2.1 Report on ASPRS LAS File Format (Tiled Data) - continued

File	LAS Format
1070_920.las	LAS 1.2
1070_922.las	LAS 1.2
1070_924.las	LAS 1.2
1070_926.las	LAS 1.2
1070_928.las	LAS 1.2
1070_930.las	LAS 1.2
1070_932.las	LAS 1.2
1070_934.las	LAS 1.2
1070_936.las	LAS 1.2
1070_938.las	LAS 1.2
1070_940.las	LAS 1.2
1070_942.las	LAS 1.2
1070_944.las	LAS 1.2
1070_946.las	LAS 1.2
1070_948.las	LAS 1.2
1070_950.las	LAS 1.2
1070_952.las	LAS 1.2
1070_954.las	LAS 1.2
1070_956.las	LAS 1.2
1070_958.las	LAS 1.2
1070_960.las	LAS 1.2
1070_962.las	LAS 1.2
1070_964.las	LAS 1.2
1070_966.las	LAS 1.2
1070_968.las	LAS 1.2
1070_970.las	LAS 1.2
1070_972.las	LAS 1.2
1070_974.las	LAS 1.2
1070_976.las	LAS 1.2
1070_978.las	LAS 1.2
1070_980.las	LAS 1.2
1070_982.las	LAS 1.2
1070_984.las	LAS 1.2
1070_986.las	LAS 1.2
1070_988.las	LAS 1.2
1072_910.las	LAS 1.2
1072_912.las	LAS 1.2
1072_914.las	LAS 1.2
1072_916.las	LAS 1.2
1072_918.las	LAS 1.2
1072_920.las	LAS 1.2
1072_922.las	LAS 1.2
1072_924.las	LAS 1.2
1072_926.las	LAS 1.2
1072_928.las	LAS 1.2
1072_930.las	LAS 1.2
1072_932.las	LAS 1.2

2.1 Report on ASPRS LAS File Format (Tiled Data) - continued

File	LAS Format
1072_934.las	LAS 1.2
1072_936.las	LAS 1.2
1072_938.las	LAS 1.2
1072_940.las	LAS 1.2
1072_942.las	LAS 1.2
1072_944.las	LAS 1.2
1072_946.las	LAS 1.2
1072_948.las	LAS 1.2
1072_950.las	LAS 1.2
1072_952.las	LAS 1.2
1072_954.las	LAS 1.2
1072_956.las	LAS 1.2
1072_958.las	LAS 1.2
1072_960.las	LAS 1.2
1072_962.las	LAS 1.2
1072_964.las	LAS 1.2
1072_966.las	LAS 1.2
1072_968.las	LAS 1.2
1072_970.las	LAS 1.2
1072_972.las	LAS 1.2
1072_974.las	LAS 1.2
1072_976.las	LAS 1.2
1072_978.las	LAS 1.2
1072_980.las	LAS 1.2
1072_982.las	LAS 1.2
1072_984.las	LAS 1.2
1072_986.las	LAS 1.2
1072_988.las	LAS 1.2
1074_910.las	LAS 1.2
1074_912.las	LAS 1.2
1074_914.las	LAS 1.2
1074_916.las	LAS 1.2
1074_918.las	LAS 1.2
1074_920.las	LAS 1.2
1074_922.las	LAS 1.2
1074_924.las	LAS 1.2
1074_926.las	LAS 1.2
1074_928.las	LAS 1.2
1074_930.las	LAS 1.2
1074_932.las	LAS 1.2
1074_934.las	LAS 1.2
1074_936.las	LAS 1.2
1074_938.las	LAS 1.2
1074_940.las	LAS 1.2
1074_942.las	LAS 1.2
1074_944.las	LAS 1.2
1074_946.las	LAS 1.2

2.1 Report on ASPRS LAS File Format (Tiled Data) - continued

File	LAS Format
1074_948.las	LAS 1.2
1074_950.las	LAS 1.2
1074_952.las	LAS 1.2
1074_954.las	LAS 1.2
1074_956.las	LAS 1.2
1074_958.las	LAS 1.2
1074_960.las	LAS 1.2
1074_962.las	LAS 1.2
1074_964.las	LAS 1.2
1074_966.las	LAS 1.2
1074_968.las	LAS 1.2
1074_970.las	LAS 1.2
1074_972.las	LAS 1.2
1074_974.las	LAS 1.2
1074_976.las	LAS 1.2
1074_978.las	LAS 1.2
1074_980.las	LAS 1.2
1074_982.las	LAS 1.2
1074_984.las	LAS 1.2
1074_986.las	LAS 1.2
1074_988.las	LAS 1.2
1076_910.las	LAS 1.2
1076_912.las	LAS 1.2
1076_914.las	LAS 1.2
1076_916.las	LAS 1.2
1076_918.las	LAS 1.2
1076_920.las	LAS 1.2
1076_922.las	LAS 1.2
1076_924.las	LAS 1.2
1076_926.las	LAS 1.2
1076_928.las	LAS 1.2
1076_930.las	LAS 1.2
1076_932.las	LAS 1.2
1076_934.las	LAS 1.2
1076_936.las	LAS 1.2
1076_938.las	LAS 1.2
1076_940.las	LAS 1.2
1076_942.las	LAS 1.2
1076_944.las	LAS 1.2
1076_946.las	LAS 1.2
1076_948.las	LAS 1.2
1076_950.las	LAS 1.2
1076_952.las	LAS 1.2
1076_954.las	LAS 1.2
1076_956.las	LAS 1.2
1076_958.las	LAS 1.2
1076_960.las	LAS 1.2

2.1 Report on ASPRS LAS File Format (Tiled Data) - continued

File	LAS Format
1076_962.las	LAS 1.2
1076_964.las	LAS 1.2
1076_966.las	LAS 1.2
1076_968.las	LAS 1.2
1076_970.las	LAS 1.2
1076_972.las	LAS 1.2
1076_974.las	LAS 1.2
1076_976.las	LAS 1.2
1076_978.las	LAS 1.2
1076_980.las	LAS 1.2
1076_982.las	LAS 1.2
1076_984.las	LAS 1.2
1076_986.las	LAS 1.2
1076_988.las	LAS 1.2
1078_910.las	LAS 1.2
1078_912.las	LAS 1.2
1078_914.las	LAS 1.2
1078_916.las	LAS 1.2
1078_918.las	LAS 1.2
1078_920.las	LAS 1.2
1078_922.las	LAS 1.2
1078_924.las	LAS 1.2
1078_926.las	LAS 1.2
1078_928.las	LAS 1.2
1078_930.las	LAS 1.2
1078_932.las	LAS 1.2
1078_934.las	LAS 1.2
1078_936.las	LAS 1.2
942_910.las	LAS 1.2
942_912.las	LAS 1.2
942_914.las	LAS 1.2
942_916.las	LAS 1.2
942_918.las	LAS 1.2
942_920.las	LAS 1.2
942_922.las	LAS 1.2
942_924.las	LAS 1.2
942_926.las	LAS 1.2
942_928.las	LAS 1.2
942_930.las	LAS 1.2
942_932.las	LAS 1.2
942_934.las	LAS 1.2
942_936.las	LAS 1.2
942_938.las	LAS 1.2
942_940.las	LAS 1.2
942_942.las	LAS 1.2
942_944.las	LAS 1.2
942_946.las	LAS 1.2

2.1 Report on ASPRS LAS File Format (Tiled Data) - continued

File	LAS Format
942_948.las	LAS 1.2
942_950.las	LAS 1.2
942_952.las	LAS 1.2
942_954.las	LAS 1.2
942_956.las	LAS 1.2
942_958.las	LAS 1.2
942_960.las	LAS 1.2
942_962.las	LAS 1.2
942_964.las	LAS 1.2
942_966.las	LAS 1.2
942_968.las	LAS 1.2
942_970.las	LAS 1.2
942_972.las	LAS 1.2
942_974.las	LAS 1.2
942_976.las	LAS 1.2
942_978.las	LAS 1.2
942_980.las	LAS 1.2
942_982.las	LAS 1.2
942_984.las	LAS 1.2
942_986.las	LAS 1.2
942_988.las	LAS 1.2
944_910.las	LAS 1.2
944_912.las	LAS 1.2
944_914.las	LAS 1.2
944_916.las	LAS 1.2
944_918.las	LAS 1.2
944_920.las	LAS 1.2
944_922.las	LAS 1.2
944_924.las	LAS 1.2
944_926.las	LAS 1.2
944_928.las	LAS 1.2
944_930.las	LAS 1.2
944_932.las	LAS 1.2
944_934.las	LAS 1.2
944_936.las	LAS 1.2
944_938.las	LAS 1.2
944_940.las	LAS 1.2
944_942.las	LAS 1.2
944_944.las	LAS 1.2
944_946.las	LAS 1.2
944_948.las	LAS 1.2
944_950.las	LAS 1.2
944_952.las	LAS 1.2
944_954.las	LAS 1.2
944_956.las	LAS 1.2
944_958.las	LAS 1.2
944_960.las	LAS 1.2

2.1 Report on ASPRS LAS File Format (Tiled Data) - continued

File	LAS Format
944_962.las	LAS 1.2
944_964.las	LAS 1.2
944_966.las	LAS 1.2
944_968.las	LAS 1.2
944_970.las	LAS 1.2
944_972.las	LAS 1.2
944_974.las	LAS 1.2
944_976.las	LAS 1.2
944_978.las	LAS 1.2
944_980.las	LAS 1.2
944_982.las	LAS 1.2
944_984.las	LAS 1.2
944_986.las	LAS 1.2
944_988.las	LAS 1.2
946_910.las	LAS 1.2
946_912.las	LAS 1.2
946_914.las	LAS 1.2
946_916.las	LAS 1.2
946_918.las	LAS 1.2
946_920.las	LAS 1.2
946_922.las	LAS 1.2
946_924.las	LAS 1.2
946_926.las	LAS 1.2
946_928.las	LAS 1.2
946_930.las	LAS 1.2
946_932.las	LAS 1.2
946_934.las	LAS 1.2
946_936.las	LAS 1.2
946_938.las	LAS 1.2
946_940.las	LAS 1.2
946_942.las	LAS 1.2
946_944.las	LAS 1.2
946_946.las	LAS 1.2
946_948.las	LAS 1.2
946_950.las	LAS 1.2
946_952.las	LAS 1.2
946_954.las	LAS 1.2
946_956.las	LAS 1.2
946_958.las	LAS 1.2
946_960.las	LAS 1.2
946_962.las	LAS 1.2
946_964.las	LAS 1.2
946_966.las	LAS 1.2
946_968.las	LAS 1.2
946_970.las	LAS 1.2
946_972.las	LAS 1.2
946_974.las	LAS 1.2

2.1 Report on ASPRS LAS File Format (Tiled Data) - continued

File	LAS Format
946_976.las	LAS 1.2
946_978.las	LAS 1.2
946_980.las	LAS 1.2
946_982.las	LAS 1.2
946_984.las	LAS 1.2
946_986.las	LAS 1.2
946_988.las	LAS 1.2
948_910.las	LAS 1.2
948_912.las	LAS 1.2
948_914.las	LAS 1.2
948_916.las	LAS 1.2
948_918.las	LAS 1.2
948_920.las	LAS 1.2
948_922.las	LAS 1.2
948_924.las	LAS 1.2
948_926.las	LAS 1.2
948_928.las	LAS 1.2
948_930.las	LAS 1.2
948_932.las	LAS 1.2
948_934.las	LAS 1.2
948_936.las	LAS 1.2
948_938.las	LAS 1.2
948_940.las	LAS 1.2
948_942.las	LAS 1.2
948_944.las	LAS 1.2
948_946.las	LAS 1.2
948_948.las	LAS 1.2
948_950.las	LAS 1.2
948_952.las	LAS 1.2
948_954.las	LAS 1.2
948_956.las	LAS 1.2
948_958.las	LAS 1.2
948_960.las	LAS 1.2
948_962.las	LAS 1.2
948_964.las	LAS 1.2
948_966.las	LAS 1.2
948_968.las	LAS 1.2
948_970.las	LAS 1.2
948_972.las	LAS 1.2
948_974.las	LAS 1.2
948_976.las	LAS 1.2
948_978.las	LAS 1.2
948_980.las	LAS 1.2
948_982.las	LAS 1.2
948_984.las	LAS 1.2
948_986.las	LAS 1.2
950_910.las	LAS 1.2

2.1 Report on ASPRS LAS File Format (Tiled Data) - continued

File	LAS Format
950_912.las	LAS 1.2
950_914.las	LAS 1.2
950_916.las	LAS 1.2
950_918.las	LAS 1.2
950_920.las	LAS 1.2
950_922.las	LAS 1.2
950_924.las	LAS 1.2
950_926.las	LAS 1.2
950_928.las	LAS 1.2
950_930.las	LAS 1.2
950_932.las	LAS 1.2
950_934.las	LAS 1.2
950_936.las	LAS 1.2
950_938.las	LAS 1.2
950_940.las	LAS 1.2
950_942.las	LAS 1.2
950_944.las	LAS 1.2
950_946.las	LAS 1.2
950_948.las	LAS 1.2
950_950.las	LAS 1.2
950_952.las	LAS 1.2
950_954.las	LAS 1.2
950_956.las	LAS 1.2
950_958.las	LAS 1.2
950_960.las	LAS 1.2
950_962.las	LAS 1.2
950_964.las	LAS 1.2
950_966.las	LAS 1.2
950_968.las	LAS 1.2
950_970.las	LAS 1.2
950_972.las	LAS 1.2
950_974.las	LAS 1.2
950_976.las	LAS 1.2
950_978.las	LAS 1.2
950_980.las	LAS 1.2
950_982.las	LAS 1.2
950_984.las	LAS 1.2
950_986.las	LAS 1.2
952_910.las	LAS 1.2
952_912.las	LAS 1.2
952_914.las	LAS 1.2
952_916.las	LAS 1.2
952_918.las	LAS 1.2
952_920.las	LAS 1.2
952_922.las	LAS 1.2
952_924.las	LAS 1.2
952_926.las	LAS 1.2

2.1 Report on ASPRS LAS File Format (Tiled Data) - continued

File	LAS Format
952_928.las	LAS 1.2
952_930.las	LAS 1.2
952_932.las	LAS 1.2
952_934.las	LAS 1.2
952_936.las	LAS 1.2
952_938.las	LAS 1.2
952_940.las	LAS 1.2
952_942.las	LAS 1.2
952_944.las	LAS 1.2
952_946.las	LAS 1.2
952_948.las	LAS 1.2
952_950.las	LAS 1.2
952_952.las	LAS 1.2
952_954.las	LAS 1.2
952_956.las	LAS 1.2
952_958.las	LAS 1.2
952_960.las	LAS 1.2
952_962.las	LAS 1.2
952_964.las	LAS 1.2
952_966.las	LAS 1.2
952_968.las	LAS 1.2
952_970.las	LAS 1.2
952_972.las	LAS 1.2
952_974.las	LAS 1.2
952_976.las	LAS 1.2
952_978.las	LAS 1.2
952_980.las	LAS 1.2
952_982.las	LAS 1.2
952_984.las	LAS 1.2
952_986.las	LAS 1.2
954_910.las	LAS 1.2
954_912.las	LAS 1.2
954_914.las	LAS 1.2
954_916.las	LAS 1.2
954_918.las	LAS 1.2
954_920.las	LAS 1.2
954_922.las	LAS 1.2
954_924.las	LAS 1.2
954_926.las	LAS 1.2
954_928.las	LAS 1.2
954_930.las	LAS 1.2
954_932.las	LAS 1.2
954_934.las	LAS 1.2
954_936.las	LAS 1.2
954_938.las	LAS 1.2
954_940.las	LAS 1.2
954_942.las	LAS 1.2

2.1 Report on ASPRS LAS File Format (Tiled Data) - continued

File	LAS Format
954_944.las	LAS 1.2
954_946.las	LAS 1.2
954_948.las	LAS 1.2
954_950.las	LAS 1.2
954_952.las	LAS 1.2
954_954.las	LAS 1.2
954_956.las	LAS 1.2
954_958.las	LAS 1.2
954_960.las	LAS 1.2
954_962.las	LAS 1.2
954_964.las	LAS 1.2
954_966.las	LAS 1.2
954_968.las	LAS 1.2
954_970.las	LAS 1.2
954_972.las	LAS 1.2
954_974.las	LAS 1.2
954_976.las	LAS 1.2
954_978.las	LAS 1.2
954_980.las	LAS 1.2
954_982.las	LAS 1.2
954_984.las	LAS 1.2
954_986.las	LAS 1.2
956_910.las	LAS 1.2
956_912.las	LAS 1.2
956_914.las	LAS 1.2
956_916.las	LAS 1.2
956_918.las	LAS 1.2
956_920.las	LAS 1.2
956_922.las	LAS 1.2
956_924.las	LAS 1.2
956_926.las	LAS 1.2
956_928.las	LAS 1.2
956_930.las	LAS 1.2
956_932.las	LAS 1.2
956_934.las	LAS 1.2
956_936.las	LAS 1.2
956_938.las	LAS 1.2
956_940.las	LAS 1.2
956_942.las	LAS 1.2
956_944.las	LAS 1.2
956_946.las	LAS 1.2
956_948.las	LAS 1.2
956_950.las	LAS 1.2
956_952.las	LAS 1.2
956_954.las	LAS 1.2
956_956.las	LAS 1.2
956_958.las	LAS 1.2

2.1 Report on ASPRS LAS File Format (Tiled Data) - continued

File	LAS Format
956_960.las	LAS 1.2
956_962.las	LAS 1.2
956_964.las	LAS 1.2
956_966.las	LAS 1.2
956_968.las	LAS 1.2
956_970.las	LAS 1.2
956_972.las	LAS 1.2
956_974.las	LAS 1.2
956_976.las	LAS 1.2
956_978.las	LAS 1.2
956_980.las	LAS 1.2
956_982.las	LAS 1.2
956_984.las	LAS 1.2
956_986.las	LAS 1.2
958_910.las	LAS 1.2
958_912.las	LAS 1.2
958_914.las	LAS 1.2
958_916.las	LAS 1.2
958_918.las	LAS 1.2
958_920.las	LAS 1.2
958_922.las	LAS 1.2
958_924.las	LAS 1.2
958_926.las	LAS 1.2
958_928.las	LAS 1.2
958_930.las	LAS 1.2
958_932.las	LAS 1.2
958_934.las	LAS 1.2
958_936.las	LAS 1.2
958_938.las	LAS 1.2
958_940.las	LAS 1.2
958_942.las	LAS 1.2
958_944.las	LAS 1.2
958_946.las	LAS 1.2
958_948.las	LAS 1.2
958_950.las	LAS 1.2
958_952.las	LAS 1.2
958_954.las	LAS 1.2
958_956.las	LAS 1.2
958_958.las	LAS 1.2
958_960.las	LAS 1.2
958_962.las	LAS 1.2
958_964.las	LAS 1.2
958_966.las	LAS 1.2
958_968.las	LAS 1.2
958_970.las	LAS 1.2
958_972.las	LAS 1.2
958_974.las	LAS 1.2

2.1 Report on ASPRS LAS File Format (Tiled Data) - continued

File	LAS Format
958_976.las	LAS 1.2
958_978.las	LAS 1.2
958_980.las	LAS 1.2
958_982.las	LAS 1.2
958_984.las	LAS 1.2
958_986.las	LAS 1.2
958_988.las	LAS 1.2
960_910.las	LAS 1.2
960_912.las	LAS 1.2
960_914.las	LAS 1.2
960_916.las	LAS 1.2
960_918.las	LAS 1.2
960_920.las	LAS 1.2
960_922.las	LAS 1.2
960_924.las	LAS 1.2
960_926.las	LAS 1.2
960_928.las	LAS 1.2
960_930.las	LAS 1.2
960_932.las	LAS 1.2
960_934.las	LAS 1.2
960_936.las	LAS 1.2
960_938.las	LAS 1.2
960_940.las	LAS 1.2
960_942.las	LAS 1.2
960_944.las	LAS 1.2
960_946.las	LAS 1.2
960_948.las	LAS 1.2
960_950.las	LAS 1.2
960_952.las	LAS 1.2
960_954.las	LAS 1.2
960_956.las	LAS 1.2
960_958.las	LAS 1.2
960_960.las	LAS 1.2
960_962.las	LAS 1.2
960_964.las	LAS 1.2
960_966.las	LAS 1.2
960_968.las	LAS 1.2
960_970.las	LAS 1.2
960_972.las	LAS 1.2
960_974.las	LAS 1.2
960_976.las	LAS 1.2
960_978.las	LAS 1.2
960_980.las	LAS 1.2
960_982.las	LAS 1.2
960_984.las	LAS 1.2
960_986.las	LAS 1.2
960_988.las	LAS 1.2

2.1 Report on ASPRS LAS File Format (Tiled Data) - continued

File	LAS Format
962_910.las	LAS 1.2
962_912.las	LAS 1.2
962_914.las	LAS 1.2
962_916.las	LAS 1.2
962_918.las	LAS 1.2
962_920.las	LAS 1.2
962_922.las	LAS 1.2
962_924.las	LAS 1.2
962_926.las	LAS 1.2
962_928.las	LAS 1.2
962_930.las	LAS 1.2
962_932.las	LAS 1.2
962_934.las	LAS 1.2
962_936.las	LAS 1.2
962_938.las	LAS 1.2
962_940.las	LAS 1.2
962_942.las	LAS 1.2
962_944.las	LAS 1.2
962_946.las	LAS 1.2
962_948.las	LAS 1.2
962_950.las	LAS 1.2
962_952.las	LAS 1.2
962_954.las	LAS 1.2
962_956.las	LAS 1.2
962_958.las	LAS 1.2
962_960.las	LAS 1.2
962_962.las	LAS 1.2
962_964.las	LAS 1.2
962_966.las	LAS 1.2
962_968.las	LAS 1.2
962_970.las	LAS 1.2
962_972.las	LAS 1.2
962_974.las	LAS 1.2
962_976.las	LAS 1.2
962_978.las	LAS 1.2
962_980.las	LAS 1.2
962_982.las	LAS 1.2
962_984.las	LAS 1.2
962_986.las	LAS 1.2
964_910.las	LAS 1.2
964_912.las	LAS 1.2
964_914.las	LAS 1.2
964_916.las	LAS 1.2
964_918.las	LAS 1.2
964_920.las	LAS 1.2
964_922.las	LAS 1.2
964_924.las	LAS 1.2

2.1 Report on ASPRS LAS File Format (Tiled Data) - continued

File	LAS Format
964_926.las	LAS 1.2
964_928.las	LAS 1.2
964_930.las	LAS 1.2
964_932.las	LAS 1.2
964_934.las	LAS 1.2
964_936.las	LAS 1.2
964_938.las	LAS 1.2
964_940.las	LAS 1.2
964_942.las	LAS 1.2
964_944.las	LAS 1.2
964_946.las	LAS 1.2
964_948.las	LAS 1.2
964_950.las	LAS 1.2
964_952.las	LAS 1.2
964_954.las	LAS 1.2
964_956.las	LAS 1.2
964_958.las	LAS 1.2
964_960.las	LAS 1.2
964_962.las	LAS 1.2
964_964.las	LAS 1.2
964_966.las	LAS 1.2
964_968.las	LAS 1.2
964_970.las	LAS 1.2
964_972.las	LAS 1.2
964_974.las	LAS 1.2
964_976.las	LAS 1.2
964_978.las	LAS 1.2
964_980.las	LAS 1.2
964_982.las	LAS 1.2
964_984.las	LAS 1.2
964_986.las	LAS 1.2
966_908.las	LAS 1.2
966_910.las	LAS 1.2
966_912.las	LAS 1.2
966_914.las	LAS 1.2
966_916.las	LAS 1.2
966_918.las	LAS 1.2
966_920.las	LAS 1.2
966_922.las	LAS 1.2
966_924.las	LAS 1.2
966_926.las	LAS 1.2
966_928.las	LAS 1.2
966_930.las	LAS 1.2
966_932.las	LAS 1.2
966_934.las	LAS 1.2
966_936.las	LAS 1.2
966_938.las	LAS 1.2

2.1 Report on ASPRS LAS File Format (Tiled Data) - continued

File	LAS Format
966_940.las	LAS 1.2
966_942.las	LAS 1.2
966_944.las	LAS 1.2
966_946.las	LAS 1.2
966_948.las	LAS 1.2
966_950.las	LAS 1.2
966_952.las	LAS 1.2
966_954.las	LAS 1.2
966_956.las	LAS 1.2
966_958.las	LAS 1.2
966_960.las	LAS 1.2
966_962.las	LAS 1.2
966_964.las	LAS 1.2
966_966.las	LAS 1.2
966_968.las	LAS 1.2
966_970.las	LAS 1.2
966_972.las	LAS 1.2
966_974.las	LAS 1.2
966_976.las	LAS 1.2
966_978.las	LAS 1.2
966_980.las	LAS 1.2
966_982.las	LAS 1.2
966_984.las	LAS 1.2
966_986.las	LAS 1.2
968_908.las	LAS 1.2
968_910.las	LAS 1.2
968_912.las	LAS 1.2
968_914.las	LAS 1.2
968_916.las	LAS 1.2
968_918.las	LAS 1.2
968_920.las	LAS 1.2
968_922.las	LAS 1.2
968_924.las	LAS 1.2
968_926.las	LAS 1.2
968_928.las	LAS 1.2
968_930.las	LAS 1.2
968_932.las	LAS 1.2
968_934.las	LAS 1.2
968_936.las	LAS 1.2
968_938.las	LAS 1.2
968_940.las	LAS 1.2
968_942.las	LAS 1.2
968_944.las	LAS 1.2
968_946.las	LAS 1.2
968_948.las	LAS 1.2
968_950.las	LAS 1.2
968_952.las	LAS 1.2

2.1 Report on ASPRS LAS File Format (Tiled Data) - continued

File	LAS Format
968_954.las	LAS 1.2
968_956.las	LAS 1.2
968_958.las	LAS 1.2
968_960.las	LAS 1.2
968_962.las	LAS 1.2
968_964.las	LAS 1.2
968_966.las	LAS 1.2
968_968.las	LAS 1.2
968_970.las	LAS 1.2
968_972.las	LAS 1.2
968_974.las	LAS 1.2
968_976.las	LAS 1.2
968_978.las	LAS 1.2
968_980.las	LAS 1.2
968_982.las	LAS 1.2
968_984.las	LAS 1.2
968_986.las	LAS 1.2
970_908.las	LAS 1.2
970_910.las	LAS 1.2
970_912.las	LAS 1.2
970_914.las	LAS 1.2
970_916.las	LAS 1.2
970_918.las	LAS 1.2
970_920.las	LAS 1.2
970_922.las	LAS 1.2
970_924.las	LAS 1.2
970_926.las	LAS 1.2
970_928.las	LAS 1.2
970_930.las	LAS 1.2
970_932.las	LAS 1.2
970_934.las	LAS 1.2
970_936.las	LAS 1.2
970_938.las	LAS 1.2
970_940.las	LAS 1.2
970_942.las	LAS 1.2
970_944.las	LAS 1.2
970_946.las	LAS 1.2
970_948.las	LAS 1.2
970_950.las	LAS 1.2
970_952.las	LAS 1.2
970_954.las	LAS 1.2
970_956.las	LAS 1.2
970_958.las	LAS 1.2
970_960.las	LAS 1.2
970_962.las	LAS 1.2
970_964.las	LAS 1.2
970_966.las	LAS 1.2

2.1 Report on ASPRS LAS File Format (Tiled Data) - continued

File	LAS Format
970_968.las	LAS 1.2
970_970.las	LAS 1.2
970_972.las	LAS 1.2
970_974.las	LAS 1.2
970_976.las	LAS 1.2
970_978.las	LAS 1.2
970_980.las	LAS 1.2
970_982.las	LAS 1.2
970_984.las	LAS 1.2
970_986.las	LAS 1.2
972_908.las	LAS 1.2
972_910.las	LAS 1.2
972_912.las	LAS 1.2
972_914.las	LAS 1.2
972_916.las	LAS 1.2
972_918.las	LAS 1.2
972_920.las	LAS 1.2
972_922.las	LAS 1.2
972_924.las	LAS 1.2
972_926.las	LAS 1.2
972_928.las	LAS 1.2
972_930.las	LAS 1.2
972_932.las	LAS 1.2
972_934.las	LAS 1.2
972_936.las	LAS 1.2
972_938.las	LAS 1.2
972_940.las	LAS 1.2
972_942.las	LAS 1.2
972_944.las	LAS 1.2
972_946.las	LAS 1.2
972_948.las	LAS 1.2
972_950.las	LAS 1.2
972_952.las	LAS 1.2
972_954.las	LAS 1.2
972_956.las	LAS 1.2
972_958.las	LAS 1.2
972_960.las	LAS 1.2
972_962.las	LAS 1.2
972_964.las	LAS 1.2
972_966.las	LAS 1.2
972_968.las	LAS 1.2
972_970.las	LAS 1.2
972_972.las	LAS 1.2
972_974.las	LAS 1.2
972_976.las	LAS 1.2
972_978.las	LAS 1.2
972_980.las	LAS 1.2

2.1 Report on ASPRS LAS File Format (Tiled Data) - continued

File	LAS Format
972_982.las	LAS 1.2
972_984.las	LAS 1.2
972_986.las	LAS 1.2
974_908.las	LAS 1.2
974_910.las	LAS 1.2
974_912.las	LAS 1.2
974_914.las	LAS 1.2
974_916.las	LAS 1.2
974_918.las	LAS 1.2
974_920.las	LAS 1.2
974_922.las	LAS 1.2
974_924.las	LAS 1.2
974_926.las	LAS 1.2
974_928.las	LAS 1.2
974_930.las	LAS 1.2
974_932.las	LAS 1.2
974_934.las	LAS 1.2
974_936.las	LAS 1.2
974_938.las	LAS 1.2
974_940.las	LAS 1.2
974_942.las	LAS 1.2
974_944.las	LAS 1.2
974_946.las	LAS 1.2
974_948.las	LAS 1.2
974_950.las	LAS 1.2
974_952.las	LAS 1.2
974_954.las	LAS 1.2
974_956.las	LAS 1.2
974_958.las	LAS 1.2
974_960.las	LAS 1.2
974_962.las	LAS 1.2
974_964.las	LAS 1.2
974_966.las	LAS 1.2
974_968.las	LAS 1.2
974_970.las	LAS 1.2
974_972.las	LAS 1.2
974_974.las	LAS 1.2
974_976.las	LAS 1.2
974_978.las	LAS 1.2
974_980.las	LAS 1.2
974_982.las	LAS 1.2
974_984.las	LAS 1.2
974_986.las	LAS 1.2
976_908.las	LAS 1.2
976_910.las	LAS 1.2
976_912.las	LAS 1.2
976_914.las	LAS 1.2

2.1 Report on ASPRS LAS File Format (Tiled Data) - continued

File	LAS Format
976_916.las	LAS 1.2
976_918.las	LAS 1.2
976_920.las	LAS 1.2
976_922.las	LAS 1.2
976_924.las	LAS 1.2
976_926.las	LAS 1.2
976_928.las	LAS 1.2
976_930.las	LAS 1.2
976_932.las	LAS 1.2
976_934.las	LAS 1.2
976_936.las	LAS 1.2
976_938.las	LAS 1.2
976_940.las	LAS 1.2
976_942.las	LAS 1.2
976_944.las	LAS 1.2
976_946.las	LAS 1.2
976_948.las	LAS 1.2
976_950.las	LAS 1.2
976_952.las	LAS 1.2
976_954.las	LAS 1.2
976_956.las	LAS 1.2
976_958.las	LAS 1.2
976_960.las	LAS 1.2
976_962.las	LAS 1.2
976_964.las	LAS 1.2
976_966.las	LAS 1.2
976_968.las	LAS 1.2
976_970.las	LAS 1.2
976_972.las	LAS 1.2
976_974.las	LAS 1.2
976_976.las	LAS 1.2
976_978.las	LAS 1.2
976_980.las	LAS 1.2
976_982.las	LAS 1.2
976_984.las	LAS 1.2
976_986.las	LAS 1.2
978_908.las	LAS 1.2
978_910.las	LAS 1.2
978_912.las	LAS 1.2
978_914.las	LAS 1.2
978_916.las	LAS 1.2
978_918.las	LAS 1.2
978_920.las	LAS 1.2
978_922.las	LAS 1.2
978_924.las	LAS 1.2
978_926.las	LAS 1.2
978_928.las	LAS 1.2

2.1 Report on ASPRS LAS File Format (Tiled Data) - continued

File	LAS Format
978_930.las	LAS 1.2
978_932.las	LAS 1.2
978_934.las	LAS 1.2
978_936.las	LAS 1.2
978_938.las	LAS 1.2
978_940.las	LAS 1.2
978_942.las	LAS 1.2
978_944.las	LAS 1.2
978_946.las	LAS 1.2
978_948.las	LAS 1.2
978_950.las	LAS 1.2
978_952.las	LAS 1.2
978_954.las	LAS 1.2
978_956.las	LAS 1.2
978_958.las	LAS 1.2
978_960.las	LAS 1.2
978_962.las	LAS 1.2
978_964.las	LAS 1.2
978_966.las	LAS 1.2
978_968.las	LAS 1.2
978_970.las	LAS 1.2
978_972.las	LAS 1.2
978_974.las	LAS 1.2
978_976.las	LAS 1.2
978_978.las	LAS 1.2
978_980.las	LAS 1.2
978_982.las	LAS 1.2
978_984.las	LAS 1.2
978_986.las	LAS 1.2
980_908.las	LAS 1.2
980_910.las	LAS 1.2
980_912.las	LAS 1.2
980_914.las	LAS 1.2
980_916.las	LAS 1.2
980_918.las	LAS 1.2
980_920.las	LAS 1.2
980_922.las	LAS 1.2
980_924.las	LAS 1.2
980_926.las	LAS 1.2
980_928.las	LAS 1.2
980_930.las	LAS 1.2
980_932.las	LAS 1.2
980_934.las	LAS 1.2
980_936.las	LAS 1.2
980_938.las	LAS 1.2
980_940.las	LAS 1.2
980_942.las	LAS 1.2

2.1 Report on ASPRS LAS File Format (Tiled Data) - continued

File	LAS Format
980_944.las	LAS 1.2
980_946.las	LAS 1.2
980_948.las	LAS 1.2
980_950.las	LAS 1.2
980_952.las	LAS 1.2
980_954.las	LAS 1.2
980_956.las	LAS 1.2
980_958.las	LAS 1.2
980_960.las	LAS 1.2
980_962.las	LAS 1.2
980_964.las	LAS 1.2
980_966.las	LAS 1.2
980_968.las	LAS 1.2
980_970.las	LAS 1.2
980_972.las	LAS 1.2
980_974.las	LAS 1.2
980_976.las	LAS 1.2
980_978.las	LAS 1.2
980_980.las	LAS 1.2
980_982.las	LAS 1.2
980_984.las	LAS 1.2
980_986.las	LAS 1.2
982_908.las	LAS 1.2
982_910.las	LAS 1.2
982_912.las	LAS 1.2
982_914.las	LAS 1.2
982_916.las	LAS 1.2
982_918.las	LAS 1.2
982_920.las	LAS 1.2
982_922.las	LAS 1.2
982_924.las	LAS 1.2
982_926.las	LAS 1.2
982_928.las	LAS 1.2
982_930.las	LAS 1.2
982_932.las	LAS 1.2
982_934.las	LAS 1.2
982_936.las	LAS 1.2
982_938.las	LAS 1.2
982_940.las	LAS 1.2
982_942.las	LAS 1.2
982_944.las	LAS 1.2
982_946.las	LAS 1.2
982_948.las	LAS 1.2
982_950.las	LAS 1.2
982_952.las	LAS 1.2
982_954.las	LAS 1.2
982_956.las	LAS 1.2

2.1 Report on ASPRS LAS File Format (Tiled Data) - continued

File	LAS Format
982_958.las	LAS 1.2
982_960.las	LAS 1.2
982_962.las	LAS 1.2
982_964.las	LAS 1.2
982_966.las	LAS 1.2
982_968.las	LAS 1.2
982_970.las	LAS 1.2
982_972.las	LAS 1.2
982_974.las	LAS 1.2
982_976.las	LAS 1.2
982_978.las	LAS 1.2
982_980.las	LAS 1.2
982_982.las	LAS 1.2
982_984.las	LAS 1.2
982_986.las	LAS 1.2
984_908.las	LAS 1.2
984_910.las	LAS 1.2
984_912.las	LAS 1.2
984_914.las	LAS 1.2
984_916.las	LAS 1.2
984_918.las	LAS 1.2
984_920.las	LAS 1.2
984_922.las	LAS 1.2
984_924.las	LAS 1.2
984_926.las	LAS 1.2
984_928.las	LAS 1.2
984_930.las	LAS 1.2
984_932.las	LAS 1.2
984_934.las	LAS 1.2
984_936.las	LAS 1.2
984_938.las	LAS 1.2
984_940.las	LAS 1.2
984_942.las	LAS 1.2
984_944.las	LAS 1.2
984_946.las	LAS 1.2
984_948.las	LAS 1.2
984_950.las	LAS 1.2
984_952.las	LAS 1.2
984_954.las	LAS 1.2
984_956.las	LAS 1.2
984_958.las	LAS 1.2
984_960.las	LAS 1.2
984_962.las	LAS 1.2
984_964.las	LAS 1.2
984_966.las	LAS 1.2
984_968.las	LAS 1.2
984_970.las	LAS 1.2

2.1 Report on ASPRS LAS File Format (Tiled Data) - continued

File	LAS Format
984_972.las	LAS 1.2
984_974.las	LAS 1.2
984_976.las	LAS 1.2
984_978.las	LAS 1.2
984_980.las	LAS 1.2
984_982.las	LAS 1.2
984_984.las	LAS 1.2
984_986.las	LAS 1.2
986_908.las	LAS 1.2
986_910.las	LAS 1.2
986_912.las	LAS 1.2
986_914.las	LAS 1.2
986_916.las	LAS 1.2
986_918.las	LAS 1.2
986_920.las	LAS 1.2
986_922.las	LAS 1.2
986_924.las	LAS 1.2
986_926.las	LAS 1.2
986_928.las	LAS 1.2
986_930.las	LAS 1.2
986_932.las	LAS 1.2
986_934.las	LAS 1.2
986_936.las	LAS 1.2
986_938.las	LAS 1.2
986_940.las	LAS 1.2
986_942.las	LAS 1.2
986_944.las	LAS 1.2
986_946.las	LAS 1.2
986_948.las	LAS 1.2
986_950.las	LAS 1.2
986_952.las	LAS 1.2
986_954.las	LAS 1.2
986_956.las	LAS 1.2
986_958.las	LAS 1.2
986_960.las	LAS 1.2
986_962.las	LAS 1.2
986_964.las	LAS 1.2
986_966.las	LAS 1.2
986_968.las	LAS 1.2
986_970.las	LAS 1.2
986_972.las	LAS 1.2
986_974.las	LAS 1.2
986_976.las	LAS 1.2
986_978.las	LAS 1.2
986_980.las	LAS 1.2
986_982.las	LAS 1.2
986_984.las	LAS 1.2

2.1 Report on ASPRS LAS File Format (Tiled Data) - continued

File	LAS Format
986_986.las	LAS 1.2
988_908.las	LAS 1.2
988_910.las	LAS 1.2
988_912.las	LAS 1.2
988_914.las	LAS 1.2
988_916.las	LAS 1.2
988_918.las	LAS 1.2
988_920.las	LAS 1.2
988_922.las	LAS 1.2
988_924.las	LAS 1.2
988_926.las	LAS 1.2
988_928.las	LAS 1.2
988_930.las	LAS 1.2
988_932.las	LAS 1.2
988_934.las	LAS 1.2
988_936.las	LAS 1.2
988_938.las	LAS 1.2
988_940.las	LAS 1.2
988_942.las	LAS 1.2
988_944.las	LAS 1.2
988_946.las	LAS 1.2
988_948.las	LAS 1.2
988_950.las	LAS 1.2
988_952.las	LAS 1.2
988_954.las	LAS 1.2
988_956.las	LAS 1.2
988_958.las	LAS 1.2
988_960.las	LAS 1.2
988_962.las	LAS 1.2
988_964.las	LAS 1.2
988_966.las	LAS 1.2
988_968.las	LAS 1.2
988_970.las	LAS 1.2
988_972.las	LAS 1.2
988_974.las	LAS 1.2
988_976.las	LAS 1.2
988_978.las	LAS 1.2
988_980.las	LAS 1.2
988_982.las	LAS 1.2
988_984.las	LAS 1.2
988_986.las	LAS 1.2
990_908.las	LAS 1.2
990_910.las	LAS 1.2
990_912.las	LAS 1.2
990_914.las	LAS 1.2
990_916.las	LAS 1.2
990_918.las	LAS 1.2

2.1 Report on ASPRS LAS File Format (Tiled Data) - continued

File	LAS Format
990_920.las	LAS 1.2
990_922.las	LAS 1.2
990_924.las	LAS 1.2
990_926.las	LAS 1.2
990_928.las	LAS 1.2
990_930.las	LAS 1.2
990_932.las	LAS 1.2
990_934.las	LAS 1.2
990_936.las	LAS 1.2
990_938.las	LAS 1.2
990_940.las	LAS 1.2
990_942.las	LAS 1.2
990_944.las	LAS 1.2
990_946.las	LAS 1.2
990_948.las	LAS 1.2
990_950.las	LAS 1.2
990_952.las	LAS 1.2
990_954.las	LAS 1.2
990_956.las	LAS 1.2
990_958.las	LAS 1.2
990_960.las	LAS 1.2
990_962.las	LAS 1.2
990_964.las	LAS 1.2
990_966.las	LAS 1.2
990_968.las	LAS 1.2
990_970.las	LAS 1.2
990_972.las	LAS 1.2
990_974.las	LAS 1.2
990_976.las	LAS 1.2
990_978.las	LAS 1.2
990_980.las	LAS 1.2
990_982.las	LAS 1.2
990_984.las	LAS 1.2
990_986.las	LAS 1.2
992_908.las	LAS 1.2
992_910.las	LAS 1.2
992_912.las	LAS 1.2
992_914.las	LAS 1.2
992_916.las	LAS 1.2
992_918.las	LAS 1.2
992_920.las	LAS 1.2
992_922.las	LAS 1.2
992_924.las	LAS 1.2
992_926.las	LAS 1.2
992_928.las	LAS 1.2
992_930.las	LAS 1.2
992_932.las	LAS 1.2

2.1 Report on ASPRS LAS File Format (Tiled Data) - continued

File	LAS Format
992_934.las	LAS 1.2
992_936.las	LAS 1.2
992_938.las	LAS 1.2
992_940.las	LAS 1.2
992_942.las	LAS 1.2
992_944.las	LAS 1.2
992_946.las	LAS 1.2
992_948.las	LAS 1.2
992_950.las	LAS 1.2
992_952.las	LAS 1.2
992_954.las	LAS 1.2
992_956.las	LAS 1.2
992_958.las	LAS 1.2
992_960.las	LAS 1.2
992_962.las	LAS 1.2
992_964.las	LAS 1.2
992_966.las	LAS 1.2
992_968.las	LAS 1.2
992_970.las	LAS 1.2
992_972.las	LAS 1.2
992_974.las	LAS 1.2
992_976.las	LAS 1.2
992_978.las	LAS 1.2
992_980.las	LAS 1.2
992_982.las	LAS 1.2
992_984.las	LAS 1.2
992_986.las	LAS 1.2
992_988.las	LAS 1.2
994_908.las	LAS 1.2
994_910.las	LAS 1.2
994_912.las	LAS 1.2
994_914.las	LAS 1.2
994_916.las	LAS 1.2
994_918.las	LAS 1.2
994_920.las	LAS 1.2
994_922.las	LAS 1.2
994_924.las	LAS 1.2
994_926.las	LAS 1.2
994_928.las	LAS 1.2
994_930.las	LAS 1.2
994_932.las	LAS 1.2
994_934.las	LAS 1.2
994_936.las	LAS 1.2
994_938.las	LAS 1.2
994_940.las	LAS 1.2
994_942.las	LAS 1.2
994_944.las	LAS 1.2

2.1 Report on ASPRS LAS File Format (Tiled Data) - continued

File	LAS Format
994_946.las	LAS 1.2
994_948.las	LAS 1.2
994_950.las	LAS 1.2
994_952.las	LAS 1.2
994_954.las	LAS 1.2
994_956.las	LAS 1.2
994_958.las	LAS 1.2
994_960.las	LAS 1.2
994_962.las	LAS 1.2
994_964.las	LAS 1.2
994_966.las	LAS 1.2
994_968.las	LAS 1.2
994_970.las	LAS 1.2
994_972.las	LAS 1.2
994_974.las	LAS 1.2
994_976.las	LAS 1.2
994_978.las	LAS 1.2
994_980.las	LAS 1.2
994_982.las	LAS 1.2
994_984.las	LAS 1.2
994_986.las	LAS 1.2
994_988.las	LAS 1.2
996_908.las	LAS 1.2
996_910.las	LAS 1.2
996_912.las	LAS 1.2
996_914.las	LAS 1.2
996_916.las	LAS 1.2
996_918.las	LAS 1.2
996_920.las	LAS 1.2
996_922.las	LAS 1.2
996_924.las	LAS 1.2
996_926.las	LAS 1.2
996_928.las	LAS 1.2
996_930.las	LAS 1.2
996_932.las	LAS 1.2
996_934.las	LAS 1.2
996_936.las	LAS 1.2
996_938.las	LAS 1.2
996_940.las	LAS 1.2
996_942.las	LAS 1.2
996_944.las	LAS 1.2
996_946.las	LAS 1.2
996_948.las	LAS 1.2
996_950.las	LAS 1.2
996_952.las	LAS 1.2
996_954.las	LAS 1.2
996_956.las	LAS 1.2

2.1 Report on ASPRS LAS File Format (Tiled Data) - continued

File	LAS Format
996_958.las	LAS 1.2
996_960.las	LAS 1.2
996_962.las	LAS 1.2
996_964.las	LAS 1.2
996_966.las	LAS 1.2
996_968.las	LAS 1.2
996_970.las	LAS 1.2
996_972.las	LAS 1.2
996_974.las	LAS 1.2
996_976.las	LAS 1.2
996_978.las	LAS 1.2
996_980.las	LAS 1.2
996_982.las	LAS 1.2
996_984.las	LAS 1.2
996_986.las	LAS 1.2
996_988.las	LAS 1.2
998_908.las	LAS 1.2
998_910.las	LAS 1.2
998_912.las	LAS 1.2
998_914.las	LAS 1.2
998_916.las	LAS 1.2
998_918.las	LAS 1.2
998_920.las	LAS 1.2
998_922.las	LAS 1.2
998_924.las	LAS 1.2
998_926.las	LAS 1.2
998_928.las	LAS 1.2
998_930.las	LAS 1.2
998_932.las	LAS 1.2
998_934.las	LAS 1.2
998_936.las	LAS 1.2
998_938.las	LAS 1.2
998_940.las	LAS 1.2
998_942.las	LAS 1.2
998_944.las	LAS 1.2
998_946.las	LAS 1.2
998_948.las	LAS 1.2
998_950.las	LAS 1.2
998_952.las	LAS 1.2
998_954.las	LAS 1.2
998_956.las	LAS 1.2
998_958.las	LAS 1.2
998_960.las	LAS 1.2
998_962.las	LAS 1.2
998_964.las	LAS 1.2
998_966.las	LAS 1.2
998_968.las	LAS 1.2

2.1 Report on ASPRS LAS File Format (Tiled Data) - continued

<u>File</u>	<u>LAS Format</u>
998_970.las	LAS 1.2
998_972.las	LAS 1.2
998_974.las	LAS 1.2
998_976.las	LAS 1.2
998_978.las	LAS 1.2
998_980.las	LAS 1.2
998_982.las	LAS 1.2
998_984.las	LAS 1.2
998_986.las	LAS 1.2
998_988.las	LAS 1.2

2.2 Report on Full Waveform Data (Tiled Data)

The purpose of this section is to show the presence of waveform data for the LiDAR tiled data.

[Classified Files - E:\Cumberland County IDOT District 7 Final Derivatives 2nd Delivery\las](#)

File	Waveform Data (WPD File)
1000_908.las	No
1000_910.las	No
1000_912.las	No
1000_914.las	No
1000_916.las	No
1000_918.las	No
1000_920.las	No
1000_922.las	No
1000_924.las	No
1000_926.las	No
1000_928.las	No
1000_930.las	No
1000_932.las	No
1000_934.las	No
1000_936.las	No
1000_938.las	No
1000_940.las	No
1000_942.las	No
1000_944.las	No
1000_946.las	No
1000_948.las	No
1000_950.las	No
1000_952.las	No
1000_954.las	No
1000_956.las	No
1000_958.las	No
1000_960.las	No
1000_962.las	No
1000_964.las	No
1000_966.las	No
1000_968.las	No
1000_970.las	No
1000_972.las	No
1000_974.las	No
1000_976.las	No
1000_978.las	No
1000_980.las	No
1000_982.las	No
1000_984.las	No
1000_986.las	No
1000_988.las	No
1002_908.las	No
1002_910.las	No
1002_912.las	No
1002_914.las	No

2.2 Report on Full Waveform Data (Tiled Data) - continued

File	Waveform Data (WPD File)
1002_916.las	No
1002_918.las	No
1002_920.las	No
1002_922.las	No
1002_924.las	No
1002_926.las	No
1002_928.las	No
1002_930.las	No
1002_932.las	No
1002_934.las	No
1002_936.las	No
1002_938.las	No
1002_940.las	No
1002_942.las	No
1002_944.las	No
1002_946.las	No
1002_948.las	No
1002_950.las	No
1002_952.las	No
1002_954.las	No
1002_956.las	No
1002_958.las	No
1002_960.las	No
1002_962.las	No
1002_964.las	No
1002_966.las	No
1002_968.las	No
1002_970.las	No
1002_972.las	No
1002_974.las	No
1002_976.las	No
1002_978.las	No
1002_980.las	No
1002_982.las	No
1002_984.las	No
1002_986.las	No
1002_988.las	No
1004_908.las	No
1004_910.las	No
1004_912.las	No
1004_914.las	No
1004_916.las	No
1004_918.las	No
1004_920.las	No
1004_922.las	No
1004_924.las	No
1004_926.las	No

2.2 Report on Full Waveform Data (Tiled Data) - continued

File	Waveform Data (WPD File)
1004_928.las	No
1004_930.las	No
1004_932.las	No
1004_934.las	No
1004_936.las	No
1004_938.las	No
1004_940.las	No
1004_942.las	No
1004_944.las	No
1004_946.las	No
1004_948.las	No
1004_950.las	No
1004_952.las	No
1004_954.las	No
1004_956.las	No
1004_958.las	No
1004_960.las	No
1004_962.las	No
1004_964.las	No
1004_966.las	No
1004_968.las	No
1004_970.las	No
1004_972.las	No
1004_974.las	No
1004_976.las	No
1004_978.las	No
1004_980.las	No
1004_982.las	No
1004_984.las	No
1004_986.las	No
1004_988.las	No
1006_910.las	No
1006_912.las	No
1006_914.las	No
1006_916.las	No
1006_918.las	No
1006_920.las	No
1006_922.las	No
1006_924.las	No
1006_926.las	No
1006_928.las	No
1006_930.las	No
1006_932.las	No
1006_934.las	No
1006_936.las	No
1006_938.las	No
1006_940.las	No

2.2 Report on Full Waveform Data (Tiled Data) - continued

File	Waveform Data (WPD File)
1006_942.las	No
1006_944.las	No
1006_946.las	No
1006_948.las	No
1006_950.las	No
1006_952.las	No
1006_954.las	No
1006_956.las	No
1006_958.las	No
1006_960.las	No
1006_962.las	No
1006_964.las	No
1006_966.las	No
1006_968.las	No
1006_970.las	No
1006_972.las	No
1006_974.las	No
1006_976.las	No
1006_978.las	No
1006_980.las	No
1006_982.las	No
1006_984.las	No
1006_986.las	No
1006_988.las	No
1008_910.las	No
1008_912.las	No
1008_914.las	No
1008_916.las	No
1008_918.las	No
1008_920.las	No
1008_922.las	No
1008_924.las	No
1008_926.las	No
1008_928.las	No
1008_930.las	No
1008_932.las	No
1008_934.las	No
1008_936.las	No
1008_938.las	No
1008_940.las	No
1008_942.las	No
1008_944.las	No
1008_946.las	No
1008_948.las	No
1008_950.las	No
1008_952.las	No
1008_954.las	No

2.2 Report on Full Waveform Data (Tiled Data) - continued

File	Waveform Data (WPD File)
1008_956.las	No
1008_958.las	No
1008_960.las	No
1008_962.las	No
1008_964.las	No
1008_966.las	No
1008_968.las	No
1008_970.las	No
1008_972.las	No
1008_974.las	No
1008_976.las	No
1008_978.las	No
1008_980.las	No
1008_982.las	No
1008_984.las	No
1008_986.las	No
1008_988.las	No
1010_910.las	No
1010_912.las	No
1010_914.las	No
1010_916.las	No
1010_918.las	No
1010_920.las	No
1010_922.las	No
1010_924.las	No
1010_926.las	No
1010_928.las	No
1010_930.las	No
1010_932.las	No
1010_934.las	No
1010_936.las	No
1010_938.las	No
1010_940.las	No
1010_942.las	No
1010_944.las	No
1010_946.las	No
1010_948.las	No
1010_950.las	No
1010_952.las	No
1010_954.las	No
1010_956.las	No
1010_958.las	No
1010_960.las	No
1010_962.las	No
1010_964.las	No
1010_966.las	No
1010_968.las	No

2.2 Report on Full Waveform Data (Tiled Data) - continued

File	Waveform Data (WPD File)
1010_970.las	No
1010_972.las	No
1010_974.las	No
1010_976.las	No
1010_978.las	No
1010_980.las	No
1010_982.las	No
1010_984.las	No
1010_986.las	No
1010_988.las	No
1012_910.las	No
1012_912.las	No
1012_914.las	No
1012_916.las	No
1012_918.las	No
1012_920.las	No
1012_922.las	No
1012_924.las	No
1012_926.las	No
1012_928.las	No
1012_930.las	No
1012_932.las	No
1012_934.las	No
1012_936.las	No
1012_938.las	No
1012_940.las	No
1012_942.las	No
1012_944.las	No
1012_946.las	No
1012_948.las	No
1012_950.las	No
1012_952.las	No
1012_954.las	No
1012_956.las	No
1012_958.las	No
1012_960.las	No
1012_962.las	No
1012_964.las	No
1012_966.las	No
1012_968.las	No
1012_970.las	No
1012_972.las	No
1012_974.las	No
1012_976.las	No
1012_978.las	No
1012_980.las	No
1012_982.las	No

2.2 Report on Full Waveform Data (Tiled Data) - continued

File	Waveform Data (WPD File)
1012_984.las	No
1012_986.las	No
1012_988.las	No
1014_910.las	No
1014_912.las	No
1014_914.las	No
1014_916.las	No
1014_918.las	No
1014_920.las	No
1014_922.las	No
1014_924.las	No
1014_926.las	No
1014_928.las	No
1014_930.las	No
1014_932.las	No
1014_934.las	No
1014_936.las	No
1014_938.las	No
1014_940.las	No
1014_942.las	No
1014_944.las	No
1014_946.las	No
1014_948.las	No
1014_950.las	No
1014_952.las	No
1014_954.las	No
1014_956.las	No
1014_958.las	No
1014_960.las	No
1014_962.las	No
1014_964.las	No
1014_966.las	No
1014_968.las	No
1014_970.las	No
1014_972.las	No
1014_974.las	No
1014_976.las	No
1014_978.las	No
1014_980.las	No
1014_982.las	No
1014_984.las	No
1014_986.las	No
1014_988.las	No
1016_910.las	No
1016_912.las	No
1016_914.las	No
1016_916.las	No

2.2 Report on Full Waveform Data (Tiled Data) - continued

File	Waveform Data (WPD File)
1016_918.las	No
1016_920.las	No
1016_922.las	No
1016_924.las	No
1016_926.las	No
1016_928.las	No
1016_930.las	No
1016_932.las	No
1016_934.las	No
1016_936.las	No
1016_938.las	No
1016_940.las	No
1016_942.las	No
1016_944.las	No
1016_946.las	No
1016_948.las	No
1016_950.las	No
1016_952.las	No
1016_954.las	No
1016_956.las	No
1016_958.las	No
1016_960.las	No
1016_962.las	No
1016_964.las	No
1016_966.las	No
1016_968.las	No
1016_970.las	No
1016_972.las	No
1016_974.las	No
1016_976.las	No
1016_978.las	No
1016_980.las	No
1016_982.las	No
1016_984.las	No
1016_986.las	No
1016_988.las	No
1018_910.las	No
1018_912.las	No
1018_914.las	No
1018_916.las	No
1018_918.las	No
1018_920.las	No
1018_922.las	No
1018_924.las	No
1018_926.las	No
1018_928.las	No
1018_930.las	No

2.2 Report on Full Waveform Data (Tiled Data) - continued

File	Waveform Data (WPD File)
1018_932.las	No
1018_934.las	No
1018_936.las	No
1018_938.las	No
1018_940.las	No
1018_942.las	No
1018_944.las	No
1018_946.las	No
1018_948.las	No
1018_950.las	No
1018_952.las	No
1018_954.las	No
1018_956.las	No
1018_958.las	No
1018_960.las	No
1018_962.las	No
1018_964.las	No
1018_966.las	No
1018_968.las	No
1018_970.las	No
1018_972.las	No
1018_974.las	No
1018_976.las	No
1018_978.las	No
1018_980.las	No
1018_982.las	No
1018_984.las	No
1018_986.las	No
1018_988.las	No
1020_910.las	No
1020_912.las	No
1020_914.las	No
1020_916.las	No
1020_918.las	No
1020_920.las	No
1020_922.las	No
1020_924.las	No
1020_926.las	No
1020_928.las	No
1020_930.las	No
1020_932.las	No
1020_934.las	No
1020_936.las	No
1020_938.las	No
1020_940.las	No
1020_942.las	No
1020_944.las	No

2.2 Report on Full Waveform Data (Tiled Data) - continued

File	Waveform Data (WPD File)
1020_946.las	No
1020_948.las	No
1020_950.las	No
1020_952.las	No
1020_954.las	No
1020_956.las	No
1020_958.las	No
1020_960.las	No
1020_962.las	No
1020_964.las	No
1020_966.las	No
1020_968.las	No
1020_970.las	No
1020_972.las	No
1020_974.las	No
1020_976.las	No
1020_978.las	No
1020_980.las	No
1020_982.las	No
1020_984.las	No
1020_986.las	No
1020_988.las	No
1022_910.las	No
1022_912.las	No
1022_914.las	No
1022_916.las	No
1022_918.las	No
1022_920.las	No
1022_922.las	No
1022_924.las	No
1022_926.las	No
1022_928.las	No
1022_930.las	No
1022_932.las	No
1022_934.las	No
1022_936.las	No
1022_938.las	No
1022_940.las	No
1022_942.las	No
1022_944.las	No
1022_946.las	No
1022_948.las	No
1022_950.las	No
1022_952.las	No
1022_954.las	No
1022_956.las	No
1022_958.las	No

2.2 Report on Full Waveform Data (Tiled Data) - continued

File	Waveform Data (WPD File)
1022_960.las	No
1022_962.las	No
1022_964.las	No
1022_966.las	No
1022_968.las	No
1022_970.las	No
1022_972.las	No
1022_974.las	No
1022_976.las	No
1022_978.las	No
1022_980.las	No
1022_982.las	No
1022_984.las	No
1022_986.las	No
1022_988.las	No
1024_910.las	No
1024_912.las	No
1024_914.las	No
1024_916.las	No
1024_918.las	No
1024_920.las	No
1024_922.las	No
1024_924.las	No
1024_926.las	No
1024_928.las	No
1024_930.las	No
1024_932.las	No
1024_934.las	No
1024_936.las	No
1024_938.las	No
1024_940.las	No
1024_942.las	No
1024_944.las	No
1024_946.las	No
1024_948.las	No
1024_950.las	No
1024_952.las	No
1024_954.las	No
1024_956.las	No
1024_958.las	No
1024_960.las	No
1024_962.las	No
1024_964.las	No
1024_966.las	No
1024_968.las	No
1024_970.las	No
1024_972.las	No

2.2 Report on Full Waveform Data (Tiled Data) - continued

File	Waveform Data (WPD File)
1024_974.las	No
1024_976.las	No
1024_978.las	No
1024_980.las	No
1024_982.las	No
1024_984.las	No
1024_986.las	No
1024_988.las	No
1026_910.las	No
1026_912.las	No
1026_914.las	No
1026_916.las	No
1026_918.las	No
1026_920.las	No
1026_922.las	No
1026_924.las	No
1026_926.las	No
1026_928.las	No
1026_930.las	No
1026_932.las	No
1026_934.las	No
1026_936.las	No
1026_938.las	No
1026_940.las	No
1026_942.las	No
1026_944.las	No
1026_946.las	No
1026_948.las	No
1026_950.las	No
1026_952.las	No
1026_954.las	No
1026_956.las	No
1026_958.las	No
1026_960.las	No
1026_962.las	No
1026_964.las	No
1026_966.las	No
1026_968.las	No
1026_970.las	No
1026_972.las	No
1026_974.las	No
1026_976.las	No
1026_978.las	No
1026_980.las	No
1026_982.las	No
1026_984.las	No
1026_986.las	No

2.2 Report on Full Waveform Data (Tiled Data) - continued

File	Waveform Data (WPD File)
1026_988.las	No
1028_910.las	No
1028_912.las	No
1028_914.las	No
1028_916.las	No
1028_918.las	No
1028_920.las	No
1028_922.las	No
1028_924.las	No
1028_926.las	No
1028_928.las	No
1028_930.las	No
1028_932.las	No
1028_934.las	No
1028_936.las	No
1028_938.las	No
1028_940.las	No
1028_942.las	No
1028_944.las	No
1028_946.las	No
1028_948.las	No
1028_950.las	No
1028_952.las	No
1028_954.las	No
1028_956.las	No
1028_958.las	No
1028_960.las	No
1028_962.las	No
1028_964.las	No
1028_966.las	No
1028_968.las	No
1028_970.las	No
1028_972.las	No
1028_974.las	No
1028_976.las	No
1028_978.las	No
1028_980.las	No
1028_982.las	No
1028_984.las	No
1028_986.las	No
1028_988.las	No
1030_910.las	No
1030_912.las	No
1030_914.las	No
1030_916.las	No
1030_918.las	No
1030_920.las	No

2.2 Report on Full Waveform Data (Tiled Data) - continued

File	Waveform Data (WPD File)
1030_922.las	No
1030_924.las	No
1030_926.las	No
1030_928.las	No
1030_930.las	No
1030_932.las	No
1030_934.las	No
1030_936.las	No
1030_938.las	No
1030_940.las	No
1030_942.las	No
1030_944.las	No
1030_946.las	No
1030_948.las	No
1030_950.las	No
1030_952.las	No
1030_954.las	No
1030_956.las	No
1030_958.las	No
1030_960.las	No
1030_962.las	No
1030_964.las	No
1030_966.las	No
1030_968.las	No
1030_970.las	No
1030_972.las	No
1030_974.las	No
1030_976.las	No
1030_978.las	No
1030_980.las	No
1030_982.las	No
1030_984.las	No
1030_986.las	No
1030_988.las	No
1032_910.las	No
1032_912.las	No
1032_914.las	No
1032_916.las	No
1032_918.las	No
1032_920.las	No
1032_922.las	No
1032_924.las	No
1032_926.las	No
1032_928.las	No
1032_930.las	No
1032_932.las	No
1032_934.las	No

2.2 Report on Full Waveform Data (Tiled Data) - continued

File	Waveform Data (WPD File)
1032_936.las	No
1032_938.las	No
1032_940.las	No
1032_942.las	No
1032_944.las	No
1032_946.las	No
1032_948.las	No
1032_950.las	No
1032_952.las	No
1032_954.las	No
1032_956.las	No
1032_958.las	No
1032_960.las	No
1032_962.las	No
1032_964.las	No
1032_966.las	No
1032_968.las	No
1032_970.las	No
1032_972.las	No
1032_974.las	No
1032_976.las	No
1032_978.las	No
1032_980.las	No
1032_982.las	No
1032_984.las	No
1032_986.las	No
1032_988.las	No
1034_910.las	No
1034_912.las	No
1034_914.las	No
1034_916.las	No
1034_918.las	No
1034_920.las	No
1034_922.las	No
1034_924.las	No
1034_926.las	No
1034_928.las	No
1034_930.las	No
1034_932.las	No
1034_934.las	No
1034_936.las	No
1034_938.las	No
1034_940.las	No
1034_942.las	No
1034_944.las	No
1034_946.las	No
1034_948.las	No

2.2 Report on Full Waveform Data (Tiled Data) - continued

File	Waveform Data (WPD File)
1034_950.las	No
1034_952.las	No
1034_954.las	No
1034_956.las	No
1034_958.las	No
1034_960.las	No
1034_962.las	No
1034_964.las	No
1034_966.las	No
1034_968.las	No
1034_970.las	No
1034_972.las	No
1034_974.las	No
1034_976.las	No
1034_978.las	No
1034_980.las	No
1034_982.las	No
1034_984.las	No
1034_986.las	No
1034_988.las	No
1036_910.las	No
1036_912.las	No
1036_914.las	No
1036_916.las	No
1036_918.las	No
1036_920.las	No
1036_922.las	No
1036_924.las	No
1036_926.las	No
1036_928.las	No
1036_930.las	No
1036_932.las	No
1036_934.las	No
1036_936.las	No
1036_938.las	No
1036_940.las	No
1036_942.las	No
1036_944.las	No
1036_946.las	No
1036_948.las	No
1036_950.las	No
1036_952.las	No
1036_954.las	No
1036_956.las	No
1036_958.las	No
1036_960.las	No
1036_962.las	No

2.2 Report on Full Waveform Data (Tiled Data) - continued

File	Waveform Data (WPD File)
1036_964.las	No
1036_966.las	No
1036_968.las	No
1036_970.las	No
1036_972.las	No
1036_974.las	No
1036_976.las	No
1036_978.las	No
1036_980.las	No
1036_982.las	No
1036_984.las	No
1036_986.las	No
1036_988.las	No
1038_910.las	No
1038_912.las	No
1038_914.las	No
1038_916.las	No
1038_918.las	No
1038_920.las	No
1038_922.las	No
1038_924.las	No
1038_926.las	No
1038_928.las	No
1038_930.las	No
1038_932.las	No
1038_934.las	No
1038_936.las	No
1038_938.las	No
1038_940.las	No
1038_942.las	No
1038_944.las	No
1038_946.las	No
1038_948.las	No
1038_950.las	No
1038_952.las	No
1038_954.las	No
1038_956.las	No
1038_958.las	No
1038_960.las	No
1038_962.las	No
1038_964.las	No
1038_966.las	No
1038_968.las	No
1038_970.las	No
1038_972.las	No
1038_974.las	No
1038_976.las	No

2.2 Report on Full Waveform Data (Tiled Data) - continued

File	Waveform Data (WPD File)
1038_978.las	No
1038_980.las	No
1038_982.las	No
1038_984.las	No
1038_986.las	No
1038_988.las	No
1040_910.las	No
1040_912.las	No
1040_914.las	No
1040_916.las	No
1040_918.las	No
1040_920.las	No
1040_922.las	No
1040_924.las	No
1040_926.las	No
1040_928.las	No
1040_930.las	No
1040_932.las	No
1040_934.las	No
1040_936.las	No
1040_938.las	No
1040_940.las	No
1040_942.las	No
1040_944.las	No
1040_946.las	No
1040_948.las	No
1040_950.las	No
1040_952.las	No
1040_954.las	No
1040_956.las	No
1040_958.las	No
1040_960.las	No
1040_962.las	No
1040_964.las	No
1040_966.las	No
1040_968.las	No
1040_970.las	No
1040_972.las	No
1040_974.las	No
1040_976.las	No
1040_978.las	No
1040_980.las	No
1040_982.las	No
1040_984.las	No
1040_986.las	No
1040_988.las	No
1042_910.las	No

2.2 Report on Full Waveform Data (Tiled Data) - continued

File	Waveform Data (WPD File)
1042_912.las	No
1042_914.las	No
1042_916.las	No
1042_918.las	No
1042_920.las	No
1042_922.las	No
1042_924.las	No
1042_926.las	No
1042_928.las	No
1042_930.las	No
1042_932.las	No
1042_934.las	No
1042_936.las	No
1042_938.las	No
1042_940.las	No
1042_942.las	No
1042_944.las	No
1042_946.las	No
1042_948.las	No
1042_950.las	No
1042_952.las	No
1042_954.las	No
1042_956.las	No
1042_958.las	No
1042_960.las	No
1042_962.las	No
1042_964.las	No
1042_966.las	No
1042_968.las	No
1042_970.las	No
1042_972.las	No
1042_974.las	No
1042_976.las	No
1042_978.las	No
1042_980.las	No
1042_982.las	No
1042_984.las	No
1042_986.las	No
1042_988.las	No
1044_910.las	No
1044_912.las	No
1044_914.las	No
1044_916.las	No
1044_918.las	No
1044_920.las	No
1044_922.las	No
1044_924.las	No

2.2 Report on Full Waveform Data (Tiled Data) - continued

File	Waveform Data (WPD File)
1044_926.las	No
1044_928.las	No
1044_930.las	No
1044_932.las	No
1044_934.las	No
1044_936.las	No
1044_938.las	No
1044_940.las	No
1044_942.las	No
1044_944.las	No
1044_946.las	No
1044_948.las	No
1044_950.las	No
1044_952.las	No
1044_954.las	No
1044_956.las	No
1044_958.las	No
1044_960.las	No
1044_962.las	No
1044_964.las	No
1044_966.las	No
1044_968.las	No
1044_970.las	No
1044_972.las	No
1044_974.las	No
1044_976.las	No
1044_978.las	No
1044_980.las	No
1044_982.las	No
1044_984.las	No
1044_986.las	No
1044_988.las	No
1046_910.las	No
1046_912.las	No
1046_914.las	No
1046_916.las	No
1046_918.las	No
1046_920.las	No
1046_922.las	No
1046_924.las	No
1046_926.las	No
1046_928.las	No
1046_930.las	No
1046_932.las	No
1046_934.las	No
1046_936.las	No
1046_938.las	No

2.2 Report on Full Waveform Data (Tiled Data) - continued

File	Waveform Data (WPD File)
1046_940.las	No
1046_942.las	No
1046_944.las	No
1046_946.las	No
1046_948.las	No
1046_950.las	No
1046_952.las	No
1046_954.las	No
1046_956.las	No
1046_958.las	No
1046_960.las	No
1046_962.las	No
1046_964.las	No
1046_966.las	No
1046_968.las	No
1046_970.las	No
1046_972.las	No
1046_974.las	No
1046_976.las	No
1046_978.las	No
1046_980.las	No
1046_982.las	No
1046_984.las	No
1046_986.las	No
1046_988.las	No
1048_910.las	No
1048_912.las	No
1048_914.las	No
1048_916.las	No
1048_918.las	No
1048_920.las	No
1048_922.las	No
1048_924.las	No
1048_926.las	No
1048_928.las	No
1048_930.las	No
1048_932.las	No
1048_934.las	No
1048_936.las	No
1048_938.las	No
1048_940.las	No
1048_942.las	No
1048_944.las	No
1048_946.las	No
1048_948.las	No
1048_950.las	No
1048_952.las	No

2.2 Report on Full Waveform Data (Tiled Data) - continued

File	Waveform Data (WPD File)
1048_954.las	No
1048_956.las	No
1048_958.las	No
1048_960.las	No
1048_962.las	No
1048_964.las	No
1048_966.las	No
1048_968.las	No
1048_970.las	No
1048_972.las	No
1048_974.las	No
1048_976.las	No
1048_978.las	No
1048_980.las	No
1048_982.las	No
1048_984.las	No
1048_986.las	No
1048_988.las	No
1050_910.las	No
1050_912.las	No
1050_914.las	No
1050_916.las	No
1050_918.las	No
1050_920.las	No
1050_922.las	No
1050_924.las	No
1050_926.las	No
1050_928.las	No
1050_930.las	No
1050_932.las	No
1050_934.las	No
1050_936.las	No
1050_938.las	No
1050_940.las	No
1050_942.las	No
1050_944.las	No
1050_946.las	No
1050_948.las	No
1050_950.las	No
1050_952.las	No
1050_954.las	No
1050_956.las	No
1050_958.las	No
1050_960.las	No
1050_962.las	No
1050_964.las	No
1050_966.las	No

2.2 Report on Full Waveform Data (Tiled Data) - continued

File	Waveform Data (WPD File)
1050_968.las	No
1050_970.las	No
1050_972.las	No
1050_974.las	No
1050_976.las	No
1050_978.las	No
1050_980.las	No
1050_982.las	No
1050_984.las	No
1050_986.las	No
1050_988.las	No
1052_910.las	No
1052_912.las	No
1052_914.las	No
1052_916.las	No
1052_918.las	No
1052_920.las	No
1052_922.las	No
1052_924.las	No
1052_926.las	No
1052_928.las	No
1052_930.las	No
1052_932.las	No
1052_934.las	No
1052_936.las	No
1052_938.las	No
1052_940.las	No
1052_942.las	No
1052_944.las	No
1052_946.las	No
1052_948.las	No
1052_950.las	No
1052_952.las	No
1052_954.las	No
1052_956.las	No
1052_958.las	No
1052_960.las	No
1052_962.las	No
1052_964.las	No
1052_966.las	No
1052_968.las	No
1052_970.las	No
1052_972.las	No
1052_974.las	No
1052_976.las	No
1052_978.las	No
1052_980.las	No

2.2 Report on Full Waveform Data (Tiled Data) - continued

File	Waveform Data (WPD File)
1052_982.las	No
1052_984.las	No
1052_986.las	No
1052_988.las	No
1054_910.las	No
1054_912.las	No
1054_914.las	No
1054_916.las	No
1054_918.las	No
1054_920.las	No
1054_922.las	No
1054_924.las	No
1054_926.las	No
1054_928.las	No
1054_930.las	No
1054_932.las	No
1054_934.las	No
1054_936.las	No
1054_938.las	No
1054_940.las	No
1054_942.las	No
1054_944.las	No
1054_946.las	No
1054_948.las	No
1054_950.las	No
1054_952.las	No
1054_954.las	No
1054_956.las	No
1054_958.las	No
1054_960.las	No
1054_962.las	No
1054_964.las	No
1054_966.las	No
1054_968.las	No
1054_970.las	No
1054_972.las	No
1054_974.las	No
1054_976.las	No
1054_978.las	No
1054_980.las	No
1054_982.las	No
1054_984.las	No
1054_986.las	No
1054_988.las	No
1056_910.las	No
1056_912.las	No
1056_914.las	No

2.2 Report on Full Waveform Data (Tiled Data) - continued

File	Waveform Data (WPD File)
1056_916.las	No
1056_918.las	No
1056_920.las	No
1056_922.las	No
1056_924.las	No
1056_926.las	No
1056_928.las	No
1056_930.las	No
1056_932.las	No
1056_934.las	No
1056_936.las	No
1056_938.las	No
1056_940.las	No
1056_942.las	No
1056_944.las	No
1056_946.las	No
1056_948.las	No
1056_950.las	No
1056_952.las	No
1056_954.las	No
1056_956.las	No
1056_958.las	No
1056_960.las	No
1056_962.las	No
1056_964.las	No
1056_966.las	No
1056_968.las	No
1056_970.las	No
1056_972.las	No
1056_974.las	No
1056_976.las	No
1056_978.las	No
1056_980.las	No
1056_982.las	No
1056_984.las	No
1056_986.las	No
1056_988.las	No
1058_910.las	No
1058_912.las	No
1058_914.las	No
1058_916.las	No
1058_918.las	No
1058_920.las	No
1058_922.las	No
1058_924.las	No
1058_926.las	No
1058_928.las	No

2.2 Report on Full Waveform Data (Tiled Data) - continued

File	Waveform Data (WPD File)
1058_930.las	No
1058_932.las	No
1058_934.las	No
1058_936.las	No
1058_938.las	No
1058_940.las	No
1058_942.las	No
1058_944.las	No
1058_946.las	No
1058_948.las	No
1058_950.las	No
1058_952.las	No
1058_954.las	No
1058_956.las	No
1058_958.las	No
1058_960.las	No
1058_962.las	No
1058_964.las	No
1058_966.las	No
1058_968.las	No
1058_970.las	No
1058_972.las	No
1058_974.las	No
1058_976.las	No
1058_978.las	No
1058_980.las	No
1058_982.las	No
1058_984.las	No
1058_986.las	No
1058_988.las	No
1060_910.las	No
1060_912.las	No
1060_914.las	No
1060_916.las	No
1060_918.las	No
1060_920.las	No
1060_922.las	No
1060_924.las	No
1060_926.las	No
1060_928.las	No
1060_930.las	No
1060_932.las	No
1060_934.las	No
1060_936.las	No
1060_938.las	No
1060_940.las	No
1060_942.las	No

2.2 Report on Full Waveform Data (Tiled Data) - continued

File	Waveform Data (WPD File)
1060_944.las	No
1060_946.las	No
1060_948.las	No
1060_950.las	No
1060_952.las	No
1060_954.las	No
1060_956.las	No
1060_958.las	No
1060_960.las	No
1060_962.las	No
1060_964.las	No
1060_966.las	No
1060_968.las	No
1060_970.las	No
1060_972.las	No
1060_974.las	No
1060_976.las	No
1060_978.las	No
1060_980.las	No
1060_982.las	No
1060_984.las	No
1060_986.las	No
1060_988.las	No
1062_910.las	No
1062_912.las	No
1062_914.las	No
1062_916.las	No
1062_918.las	No
1062_920.las	No
1062_922.las	No
1062_924.las	No
1062_926.las	No
1062_928.las	No
1062_930.las	No
1062_932.las	No
1062_934.las	No
1062_936.las	No
1062_938.las	No
1062_940.las	No
1062_942.las	No
1062_944.las	No
1062_946.las	No
1062_948.las	No
1062_950.las	No
1062_952.las	No
1062_954.las	No
1062_956.las	No

2.2 Report on Full Waveform Data (Tiled Data) - continued

File	Waveform Data (WPD File)
1062_958.las	No
1062_960.las	No
1062_962.las	No
1062_964.las	No
1062_966.las	No
1062_968.las	No
1062_970.las	No
1062_972.las	No
1062_974.las	No
1062_976.las	No
1062_978.las	No
1062_980.las	No
1062_982.las	No
1062_984.las	No
1062_986.las	No
1062_988.las	No
1064_910.las	No
1064_912.las	No
1064_914.las	No
1064_916.las	No
1064_918.las	No
1064_920.las	No
1064_922.las	No
1064_924.las	No
1064_926.las	No
1064_928.las	No
1064_930.las	No
1064_932.las	No
1064_934.las	No
1064_936.las	No
1064_938.las	No
1064_940.las	No
1064_942.las	No
1064_944.las	No
1064_946.las	No
1064_948.las	No
1064_950.las	No
1064_952.las	No
1064_954.las	No
1064_956.las	No
1064_958.las	No
1064_960.las	No
1064_962.las	No
1064_964.las	No
1064_966.las	No
1064_968.las	No
1064_970.las	No

2.2 Report on Full Waveform Data (Tiled Data) - continued

File	Waveform Data (WPD File)
1064_972.las	No
1064_974.las	No
1064_976.las	No
1064_978.las	No
1064_980.las	No
1064_982.las	No
1064_984.las	No
1064_986.las	No
1064_988.las	No
1066_910.las	No
1066_912.las	No
1066_914.las	No
1066_916.las	No
1066_918.las	No
1066_920.las	No
1066_922.las	No
1066_924.las	No
1066_926.las	No
1066_928.las	No
1066_930.las	No
1066_932.las	No
1066_934.las	No
1066_936.las	No
1066_938.las	No
1066_940.las	No
1066_942.las	No
1066_944.las	No
1066_946.las	No
1066_948.las	No
1066_950.las	No
1066_952.las	No
1066_954.las	No
1066_956.las	No
1066_958.las	No
1066_960.las	No
1066_962.las	No
1066_964.las	No
1066_966.las	No
1066_968.las	No
1066_970.las	No
1066_972.las	No
1066_974.las	No
1066_976.las	No
1066_978.las	No
1066_980.las	No
1066_982.las	No
1066_984.las	No

2.2 Report on Full Waveform Data (Tiled Data) - continued

File	Waveform Data (WPD File)
1066_986.las	No
1066_988.las	No
1068_910.las	No
1068_912.las	No
1068_914.las	No
1068_916.las	No
1068_918.las	No
1068_920.las	No
1068_922.las	No
1068_924.las	No
1068_926.las	No
1068_928.las	No
1068_930.las	No
1068_932.las	No
1068_934.las	No
1068_936.las	No
1068_938.las	No
1068_940.las	No
1068_942.las	No
1068_944.las	No
1068_946.las	No
1068_948.las	No
1068_950.las	No
1068_952.las	No
1068_954.las	No
1068_956.las	No
1068_958.las	No
1068_960.las	No
1068_962.las	No
1068_964.las	No
1068_966.las	No
1068_968.las	No
1068_970.las	No
1068_972.las	No
1068_974.las	No
1068_976.las	No
1068_978.las	No
1068_980.las	No
1068_982.las	No
1068_984.las	No
1068_986.las	No
1068_988.las	No
1070_910.las	No
1070_912.las	No
1070_914.las	No
1070_916.las	No
1070_918.las	No

2.2 Report on Full Waveform Data (Tiled Data) - continued

File	Waveform Data (WPD File)
1070_920.las	No
1070_922.las	No
1070_924.las	No
1070_926.las	No
1070_928.las	No
1070_930.las	No
1070_932.las	No
1070_934.las	No
1070_936.las	No
1070_938.las	No
1070_940.las	No
1070_942.las	No
1070_944.las	No
1070_946.las	No
1070_948.las	No
1070_950.las	No
1070_952.las	No
1070_954.las	No
1070_956.las	No
1070_958.las	No
1070_960.las	No
1070_962.las	No
1070_964.las	No
1070_966.las	No
1070_968.las	No
1070_970.las	No
1070_972.las	No
1070_974.las	No
1070_976.las	No
1070_978.las	No
1070_980.las	No
1070_982.las	No
1070_984.las	No
1070_986.las	No
1070_988.las	No
1072_910.las	No
1072_912.las	No
1072_914.las	No
1072_916.las	No
1072_918.las	No
1072_920.las	No
1072_922.las	No
1072_924.las	No
1072_926.las	No
1072_928.las	No
1072_930.las	No
1072_932.las	No

2.2 Report on Full Waveform Data (Tiled Data) - continued

File	Waveform Data (WPD File)
1072_934.las	No
1072_936.las	No
1072_938.las	No
1072_940.las	No
1072_942.las	No
1072_944.las	No
1072_946.las	No
1072_948.las	No
1072_950.las	No
1072_952.las	No
1072_954.las	No
1072_956.las	No
1072_958.las	No
1072_960.las	No
1072_962.las	No
1072_964.las	No
1072_966.las	No
1072_968.las	No
1072_970.las	No
1072_972.las	No
1072_974.las	No
1072_976.las	No
1072_978.las	No
1072_980.las	No
1072_982.las	No
1072_984.las	No
1072_986.las	No
1072_988.las	No
1074_910.las	No
1074_912.las	No
1074_914.las	No
1074_916.las	No
1074_918.las	No
1074_920.las	No
1074_922.las	No
1074_924.las	No
1074_926.las	No
1074_928.las	No
1074_930.las	No
1074_932.las	No
1074_934.las	No
1074_936.las	No
1074_938.las	No
1074_940.las	No
1074_942.las	No
1074_944.las	No
1074_946.las	No

2.2 Report on Full Waveform Data (Tiled Data) - continued

File	Waveform Data (WPD File)
1074_948.las	No
1074_950.las	No
1074_952.las	No
1074_954.las	No
1074_956.las	No
1074_958.las	No
1074_960.las	No
1074_962.las	No
1074_964.las	No
1074_966.las	No
1074_968.las	No
1074_970.las	No
1074_972.las	No
1074_974.las	No
1074_976.las	No
1074_978.las	No
1074_980.las	No
1074_982.las	No
1074_984.las	No
1074_986.las	No
1074_988.las	No
1076_910.las	No
1076_912.las	No
1076_914.las	No
1076_916.las	No
1076_918.las	No
1076_920.las	No
1076_922.las	No
1076_924.las	No
1076_926.las	No
1076_928.las	No
1076_930.las	No
1076_932.las	No
1076_934.las	No
1076_936.las	No
1076_938.las	No
1076_940.las	No
1076_942.las	No
1076_944.las	No
1076_946.las	No
1076_948.las	No
1076_950.las	No
1076_952.las	No
1076_954.las	No
1076_956.las	No
1076_958.las	No
1076_960.las	No

2.2 Report on Full Waveform Data (Tiled Data) - continued

File	Waveform Data (WPD File)
1076_962.las	No
1076_964.las	No
1076_966.las	No
1076_968.las	No
1076_970.las	No
1076_972.las	No
1076_974.las	No
1076_976.las	No
1076_978.las	No
1076_980.las	No
1076_982.las	No
1076_984.las	No
1076_986.las	No
1076_988.las	No
1078_910.las	No
1078_912.las	No
1078_914.las	No
1078_916.las	No
1078_918.las	No
1078_920.las	No
1078_922.las	No
1078_924.las	No
1078_926.las	No
1078_928.las	No
1078_930.las	No
1078_932.las	No
1078_934.las	No
1078_936.las	No
942_910.las	No
942_912.las	No
942_914.las	No
942_916.las	No
942_918.las	No
942_920.las	No
942_922.las	No
942_924.las	No
942_926.las	No
942_928.las	No
942_930.las	No
942_932.las	No
942_934.las	No
942_936.las	No
942_938.las	No
942_940.las	No
942_942.las	No
942_944.las	No
942_946.las	No

2.2 Report on Full Waveform Data (Tiled Data) - continued

File	Waveform Data (WPD File)
942_948.las	No
942_950.las	No
942_952.las	No
942_954.las	No
942_956.las	No
942_958.las	No
942_960.las	No
942_962.las	No
942_964.las	No
942_966.las	No
942_968.las	No
942_970.las	No
942_972.las	No
942_974.las	No
942_976.las	No
942_978.las	No
942_980.las	No
942_982.las	No
942_984.las	No
942_986.las	No
942_988.las	No
944_910.las	No
944_912.las	No
944_914.las	No
944_916.las	No
944_918.las	No
944_920.las	No
944_922.las	No
944_924.las	No
944_926.las	No
944_928.las	No
944_930.las	No
944_932.las	No
944_934.las	No
944_936.las	No
944_938.las	No
944_940.las	No
944_942.las	No
944_944.las	No
944_946.las	No
944_948.las	No
944_950.las	No
944_952.las	No
944_954.las	No
944_956.las	No
944_958.las	No
944_960.las	No

2.2 Report on Full Waveform Data (Tiled Data) - continued

File	Waveform Data (WPD File)
944_962.las	No
944_964.las	No
944_966.las	No
944_968.las	No
944_970.las	No
944_972.las	No
944_974.las	No
944_976.las	No
944_978.las	No
944_980.las	No
944_982.las	No
944_984.las	No
944_986.las	No
944_988.las	No
946_910.las	No
946_912.las	No
946_914.las	No
946_916.las	No
946_918.las	No
946_920.las	No
946_922.las	No
946_924.las	No
946_926.las	No
946_928.las	No
946_930.las	No
946_932.las	No
946_934.las	No
946_936.las	No
946_938.las	No
946_940.las	No
946_942.las	No
946_944.las	No
946_946.las	No
946_948.las	No
946_950.las	No
946_952.las	No
946_954.las	No
946_956.las	No
946_958.las	No
946_960.las	No
946_962.las	No
946_964.las	No
946_966.las	No
946_968.las	No
946_970.las	No
946_972.las	No
946_974.las	No

2.2 Report on Full Waveform Data (Tiled Data) - continued

File	Waveform Data (WPD File)
946_976.las	No
946_978.las	No
946_980.las	No
946_982.las	No
946_984.las	No
946_986.las	No
946_988.las	No
948_910.las	No
948_912.las	No
948_914.las	No
948_916.las	No
948_918.las	No
948_920.las	No
948_922.las	No
948_924.las	No
948_926.las	No
948_928.las	No
948_930.las	No
948_932.las	No
948_934.las	No
948_936.las	No
948_938.las	No
948_940.las	No
948_942.las	No
948_944.las	No
948_946.las	No
948_948.las	No
948_950.las	No
948_952.las	No
948_954.las	No
948_956.las	No
948_958.las	No
948_960.las	No
948_962.las	No
948_964.las	No
948_966.las	No
948_968.las	No
948_970.las	No
948_972.las	No
948_974.las	No
948_976.las	No
948_978.las	No
948_980.las	No
948_982.las	No
948_984.las	No
948_986.las	No
950_910.las	No

2.2 Report on Full Waveform Data (Tiled Data) - continued

File	Waveform Data (WPD File)
950_912.las	No
950_914.las	No
950_916.las	No
950_918.las	No
950_920.las	No
950_922.las	No
950_924.las	No
950_926.las	No
950_928.las	No
950_930.las	No
950_932.las	No
950_934.las	No
950_936.las	No
950_938.las	No
950_940.las	No
950_942.las	No
950_944.las	No
950_946.las	No
950_948.las	No
950_950.las	No
950_952.las	No
950_954.las	No
950_956.las	No
950_958.las	No
950_960.las	No
950_962.las	No
950_964.las	No
950_966.las	No
950_968.las	No
950_970.las	No
950_972.las	No
950_974.las	No
950_976.las	No
950_978.las	No
950_980.las	No
950_982.las	No
950_984.las	No
950_986.las	No
952_910.las	No
952_912.las	No
952_914.las	No
952_916.las	No
952_918.las	No
952_920.las	No
952_922.las	No
952_924.las	No
952_926.las	No

2.2 Report on Full Waveform Data (Tiled Data) - continued

File	Waveform Data (WPD File)
952_928.las	No
952_930.las	No
952_932.las	No
952_934.las	No
952_936.las	No
952_938.las	No
952_940.las	No
952_942.las	No
952_944.las	No
952_946.las	No
952_948.las	No
952_950.las	No
952_952.las	No
952_954.las	No
952_956.las	No
952_958.las	No
952_960.las	No
952_962.las	No
952_964.las	No
952_966.las	No
952_968.las	No
952_970.las	No
952_972.las	No
952_974.las	No
952_976.las	No
952_978.las	No
952_980.las	No
952_982.las	No
952_984.las	No
952_986.las	No
954_910.las	No
954_912.las	No
954_914.las	No
954_916.las	No
954_918.las	No
954_920.las	No
954_922.las	No
954_924.las	No
954_926.las	No
954_928.las	No
954_930.las	No
954_932.las	No
954_934.las	No
954_936.las	No
954_938.las	No
954_940.las	No
954_942.las	No

2.2 Report on Full Waveform Data (Tiled Data) - continued

File	Waveform Data (WPD File)
954_944.las	No
954_946.las	No
954_948.las	No
954_950.las	No
954_952.las	No
954_954.las	No
954_956.las	No
954_958.las	No
954_960.las	No
954_962.las	No
954_964.las	No
954_966.las	No
954_968.las	No
954_970.las	No
954_972.las	No
954_974.las	No
954_976.las	No
954_978.las	No
954_980.las	No
954_982.las	No
954_984.las	No
954_986.las	No
956_910.las	No
956_912.las	No
956_914.las	No
956_916.las	No
956_918.las	No
956_920.las	No
956_922.las	No
956_924.las	No
956_926.las	No
956_928.las	No
956_930.las	No
956_932.las	No
956_934.las	No
956_936.las	No
956_938.las	No
956_940.las	No
956_942.las	No
956_944.las	No
956_946.las	No
956_948.las	No
956_950.las	No
956_952.las	No
956_954.las	No
956_956.las	No
956_958.las	No

2.2 Report on Full Waveform Data (Tiled Data) - continued

File	Waveform Data (WPD File)
956_960.las	No
956_962.las	No
956_964.las	No
956_966.las	No
956_968.las	No
956_970.las	No
956_972.las	No
956_974.las	No
956_976.las	No
956_978.las	No
956_980.las	No
956_982.las	No
956_984.las	No
956_986.las	No
958_910.las	No
958_912.las	No
958_914.las	No
958_916.las	No
958_918.las	No
958_920.las	No
958_922.las	No
958_924.las	No
958_926.las	No
958_928.las	No
958_930.las	No
958_932.las	No
958_934.las	No
958_936.las	No
958_938.las	No
958_940.las	No
958_942.las	No
958_944.las	No
958_946.las	No
958_948.las	No
958_950.las	No
958_952.las	No
958_954.las	No
958_956.las	No
958_958.las	No
958_960.las	No
958_962.las	No
958_964.las	No
958_966.las	No
958_968.las	No
958_970.las	No
958_972.las	No
958_974.las	No

2.2 Report on Full Waveform Data (Tiled Data) - continued

File	Waveform Data (WPD File)
958_976.las	No
958_978.las	No
958_980.las	No
958_982.las	No
958_984.las	No
958_986.las	No
958_988.las	No
960_910.las	No
960_912.las	No
960_914.las	No
960_916.las	No
960_918.las	No
960_920.las	No
960_922.las	No
960_924.las	No
960_926.las	No
960_928.las	No
960_930.las	No
960_932.las	No
960_934.las	No
960_936.las	No
960_938.las	No
960_940.las	No
960_942.las	No
960_944.las	No
960_946.las	No
960_948.las	No
960_950.las	No
960_952.las	No
960_954.las	No
960_956.las	No
960_958.las	No
960_960.las	No
960_962.las	No
960_964.las	No
960_966.las	No
960_968.las	No
960_970.las	No
960_972.las	No
960_974.las	No
960_976.las	No
960_978.las	No
960_980.las	No
960_982.las	No
960_984.las	No
960_986.las	No
960_988.las	No

2.2 Report on Full Waveform Data (Tiled Data) - continued

File	Waveform Data (WPD File)
962_910.las	No
962_912.las	No
962_914.las	No
962_916.las	No
962_918.las	No
962_920.las	No
962_922.las	No
962_924.las	No
962_926.las	No
962_928.las	No
962_930.las	No
962_932.las	No
962_934.las	No
962_936.las	No
962_938.las	No
962_940.las	No
962_942.las	No
962_944.las	No
962_946.las	No
962_948.las	No
962_950.las	No
962_952.las	No
962_954.las	No
962_956.las	No
962_958.las	No
962_960.las	No
962_962.las	No
962_964.las	No
962_966.las	No
962_968.las	No
962_970.las	No
962_972.las	No
962_974.las	No
962_976.las	No
962_978.las	No
962_980.las	No
962_982.las	No
962_984.las	No
962_986.las	No
964_910.las	No
964_912.las	No
964_914.las	No
964_916.las	No
964_918.las	No
964_920.las	No
964_922.las	No
964_924.las	No

2.2 Report on Full Waveform Data (Tiled Data) - continued

File	Waveform Data (WPD File)
964_926.las	No
964_928.las	No
964_930.las	No
964_932.las	No
964_934.las	No
964_936.las	No
964_938.las	No
964_940.las	No
964_942.las	No
964_944.las	No
964_946.las	No
964_948.las	No
964_950.las	No
964_952.las	No
964_954.las	No
964_956.las	No
964_958.las	No
964_960.las	No
964_962.las	No
964_964.las	No
964_966.las	No
964_968.las	No
964_970.las	No
964_972.las	No
964_974.las	No
964_976.las	No
964_978.las	No
964_980.las	No
964_982.las	No
964_984.las	No
964_986.las	No
966_908.las	No
966_910.las	No
966_912.las	No
966_914.las	No
966_916.las	No
966_918.las	No
966_920.las	No
966_922.las	No
966_924.las	No
966_926.las	No
966_928.las	No
966_930.las	No
966_932.las	No
966_934.las	No
966_936.las	No
966_938.las	No

2.2 Report on Full Waveform Data (Tiled Data) - continued

File	Waveform Data (WPD File)
966_940.las	No
966_942.las	No
966_944.las	No
966_946.las	No
966_948.las	No
966_950.las	No
966_952.las	No
966_954.las	No
966_956.las	No
966_958.las	No
966_960.las	No
966_962.las	No
966_964.las	No
966_966.las	No
966_968.las	No
966_970.las	No
966_972.las	No
966_974.las	No
966_976.las	No
966_978.las	No
966_980.las	No
966_982.las	No
966_984.las	No
966_986.las	No
968_908.las	No
968_910.las	No
968_912.las	No
968_914.las	No
968_916.las	No
968_918.las	No
968_920.las	No
968_922.las	No
968_924.las	No
968_926.las	No
968_928.las	No
968_930.las	No
968_932.las	No
968_934.las	No
968_936.las	No
968_938.las	No
968_940.las	No
968_942.las	No
968_944.las	No
968_946.las	No
968_948.las	No
968_950.las	No
968_952.las	No

2.2 Report on Full Waveform Data (Tiled Data) - continued

File	Waveform Data (WPD File)
968_954.las	No
968_956.las	No
968_958.las	No
968_960.las	No
968_962.las	No
968_964.las	No
968_966.las	No
968_968.las	No
968_970.las	No
968_972.las	No
968_974.las	No
968_976.las	No
968_978.las	No
968_980.las	No
968_982.las	No
968_984.las	No
968_986.las	No
970_908.las	No
970_910.las	No
970_912.las	No
970_914.las	No
970_916.las	No
970_918.las	No
970_920.las	No
970_922.las	No
970_924.las	No
970_926.las	No
970_928.las	No
970_930.las	No
970_932.las	No
970_934.las	No
970_936.las	No
970_938.las	No
970_940.las	No
970_942.las	No
970_944.las	No
970_946.las	No
970_948.las	No
970_950.las	No
970_952.las	No
970_954.las	No
970_956.las	No
970_958.las	No
970_960.las	No
970_962.las	No
970_964.las	No
970_966.las	No

2.2 Report on Full Waveform Data (Tiled Data) - continued

File	Waveform Data (WPD File)
970_968.las	No
970_970.las	No
970_972.las	No
970_974.las	No
970_976.las	No
970_978.las	No
970_980.las	No
970_982.las	No
970_984.las	No
970_986.las	No
972_908.las	No
972_910.las	No
972_912.las	No
972_914.las	No
972_916.las	No
972_918.las	No
972_920.las	No
972_922.las	No
972_924.las	No
972_926.las	No
972_928.las	No
972_930.las	No
972_932.las	No
972_934.las	No
972_936.las	No
972_938.las	No
972_940.las	No
972_942.las	No
972_944.las	No
972_946.las	No
972_948.las	No
972_950.las	No
972_952.las	No
972_954.las	No
972_956.las	No
972_958.las	No
972_960.las	No
972_962.las	No
972_964.las	No
972_966.las	No
972_968.las	No
972_970.las	No
972_972.las	No
972_974.las	No
972_976.las	No
972_978.las	No
972_980.las	No

2.2 Report on Full Waveform Data (Tiled Data) - continued

File	Waveform Data (WPD File)
972_982.las	No
972_984.las	No
972_986.las	No
974_908.las	No
974_910.las	No
974_912.las	No
974_914.las	No
974_916.las	No
974_918.las	No
974_920.las	No
974_922.las	No
974_924.las	No
974_926.las	No
974_928.las	No
974_930.las	No
974_932.las	No
974_934.las	No
974_936.las	No
974_938.las	No
974_940.las	No
974_942.las	No
974_944.las	No
974_946.las	No
974_948.las	No
974_950.las	No
974_952.las	No
974_954.las	No
974_956.las	No
974_958.las	No
974_960.las	No
974_962.las	No
974_964.las	No
974_966.las	No
974_968.las	No
974_970.las	No
974_972.las	No
974_974.las	No
974_976.las	No
974_978.las	No
974_980.las	No
974_982.las	No
974_984.las	No
974_986.las	No
976_908.las	No
976_910.las	No
976_912.las	No
976_914.las	No

2.2 Report on Full Waveform Data (Tiled Data) - continued

File	Waveform Data (WPD File)
976_916.las	No
976_918.las	No
976_920.las	No
976_922.las	No
976_924.las	No
976_926.las	No
976_928.las	No
976_930.las	No
976_932.las	No
976_934.las	No
976_936.las	No
976_938.las	No
976_940.las	No
976_942.las	No
976_944.las	No
976_946.las	No
976_948.las	No
976_950.las	No
976_952.las	No
976_954.las	No
976_956.las	No
976_958.las	No
976_960.las	No
976_962.las	No
976_964.las	No
976_966.las	No
976_968.las	No
976_970.las	No
976_972.las	No
976_974.las	No
976_976.las	No
976_978.las	No
976_980.las	No
976_982.las	No
976_984.las	No
976_986.las	No
978_908.las	No
978_910.las	No
978_912.las	No
978_914.las	No
978_916.las	No
978_918.las	No
978_920.las	No
978_922.las	No
978_924.las	No
978_926.las	No
978_928.las	No

2.2 Report on Full Waveform Data (Tiled Data) - continued

File	Waveform Data (WPD File)
978_930.las	No
978_932.las	No
978_934.las	No
978_936.las	No
978_938.las	No
978_940.las	No
978_942.las	No
978_944.las	No
978_946.las	No
978_948.las	No
978_950.las	No
978_952.las	No
978_954.las	No
978_956.las	No
978_958.las	No
978_960.las	No
978_962.las	No
978_964.las	No
978_966.las	No
978_968.las	No
978_970.las	No
978_972.las	No
978_974.las	No
978_976.las	No
978_978.las	No
978_980.las	No
978_982.las	No
978_984.las	No
978_986.las	No
980_908.las	No
980_910.las	No
980_912.las	No
980_914.las	No
980_916.las	No
980_918.las	No
980_920.las	No
980_922.las	No
980_924.las	No
980_926.las	No
980_928.las	No
980_930.las	No
980_932.las	No
980_934.las	No
980_936.las	No
980_938.las	No
980_940.las	No
980_942.las	No

2.2 Report on Full Waveform Data (Tiled Data) - continued

File	Waveform Data (WPD File)
980_944.las	No
980_946.las	No
980_948.las	No
980_950.las	No
980_952.las	No
980_954.las	No
980_956.las	No
980_958.las	No
980_960.las	No
980_962.las	No
980_964.las	No
980_966.las	No
980_968.las	No
980_970.las	No
980_972.las	No
980_974.las	No
980_976.las	No
980_978.las	No
980_980.las	No
980_982.las	No
980_984.las	No
980_986.las	No
982_908.las	No
982_910.las	No
982_912.las	No
982_914.las	No
982_916.las	No
982_918.las	No
982_920.las	No
982_922.las	No
982_924.las	No
982_926.las	No
982_928.las	No
982_930.las	No
982_932.las	No
982_934.las	No
982_936.las	No
982_938.las	No
982_940.las	No
982_942.las	No
982_944.las	No
982_946.las	No
982_948.las	No
982_950.las	No
982_952.las	No
982_954.las	No
982_956.las	No

2.2 Report on Full Waveform Data (Tiled Data) - continued

File	Waveform Data (WPD File)
982_958.las	No
982_960.las	No
982_962.las	No
982_964.las	No
982_966.las	No
982_968.las	No
982_970.las	No
982_972.las	No
982_974.las	No
982_976.las	No
982_978.las	No
982_980.las	No
982_982.las	No
982_984.las	No
982_986.las	No
984_908.las	No
984_910.las	No
984_912.las	No
984_914.las	No
984_916.las	No
984_918.las	No
984_920.las	No
984_922.las	No
984_924.las	No
984_926.las	No
984_928.las	No
984_930.las	No
984_932.las	No
984_934.las	No
984_936.las	No
984_938.las	No
984_940.las	No
984_942.las	No
984_944.las	No
984_946.las	No
984_948.las	No
984_950.las	No
984_952.las	No
984_954.las	No
984_956.las	No
984_958.las	No
984_960.las	No
984_962.las	No
984_964.las	No
984_966.las	No
984_968.las	No
984_970.las	No

2.2 Report on Full Waveform Data (Tiled Data) - continued

File	Waveform Data (WPD File)
984_972.las	No
984_974.las	No
984_976.las	No
984_978.las	No
984_980.las	No
984_982.las	No
984_984.las	No
984_986.las	No
986_908.las	No
986_910.las	No
986_912.las	No
986_914.las	No
986_916.las	No
986_918.las	No
986_920.las	No
986_922.las	No
986_924.las	No
986_926.las	No
986_928.las	No
986_930.las	No
986_932.las	No
986_934.las	No
986_936.las	No
986_938.las	No
986_940.las	No
986_942.las	No
986_944.las	No
986_946.las	No
986_948.las	No
986_950.las	No
986_952.las	No
986_954.las	No
986_956.las	No
986_958.las	No
986_960.las	No
986_962.las	No
986_964.las	No
986_966.las	No
986_968.las	No
986_970.las	No
986_972.las	No
986_974.las	No
986_976.las	No
986_978.las	No
986_980.las	No
986_982.las	No
986_984.las	No

2.2 Report on Full Waveform Data (Tiled Data) - continued

File	Waveform Data (WPD File)
986_986.las	No
988_908.las	No
988_910.las	No
988_912.las	No
988_914.las	No
988_916.las	No
988_918.las	No
988_920.las	No
988_922.las	No
988_924.las	No
988_926.las	No
988_928.las	No
988_930.las	No
988_932.las	No
988_934.las	No
988_936.las	No
988_938.las	No
988_940.las	No
988_942.las	No
988_944.las	No
988_946.las	No
988_948.las	No
988_950.las	No
988_952.las	No
988_954.las	No
988_956.las	No
988_958.las	No
988_960.las	No
988_962.las	No
988_964.las	No
988_966.las	No
988_968.las	No
988_970.las	No
988_972.las	No
988_974.las	No
988_976.las	No
988_978.las	No
988_980.las	No
988_982.las	No
988_984.las	No
988_986.las	No
990_908.las	No
990_910.las	No
990_912.las	No
990_914.las	No
990_916.las	No
990_918.las	No

2.2 Report on Full Waveform Data (Tiled Data) - continued

File	Waveform Data (WPD File)
990_920.las	No
990_922.las	No
990_924.las	No
990_926.las	No
990_928.las	No
990_930.las	No
990_932.las	No
990_934.las	No
990_936.las	No
990_938.las	No
990_940.las	No
990_942.las	No
990_944.las	No
990_946.las	No
990_948.las	No
990_950.las	No
990_952.las	No
990_954.las	No
990_956.las	No
990_958.las	No
990_960.las	No
990_962.las	No
990_964.las	No
990_966.las	No
990_968.las	No
990_970.las	No
990_972.las	No
990_974.las	No
990_976.las	No
990_978.las	No
990_980.las	No
990_982.las	No
990_984.las	No
990_986.las	No
992_908.las	No
992_910.las	No
992_912.las	No
992_914.las	No
992_916.las	No
992_918.las	No
992_920.las	No
992_922.las	No
992_924.las	No
992_926.las	No
992_928.las	No
992_930.las	No
992_932.las	No

2.2 Report on Full Waveform Data (Tiled Data) - continued

File	Waveform Data (WPD File)
992_934.las	No
992_936.las	No
992_938.las	No
992_940.las	No
992_942.las	No
992_944.las	No
992_946.las	No
992_948.las	No
992_950.las	No
992_952.las	No
992_954.las	No
992_956.las	No
992_958.las	No
992_960.las	No
992_962.las	No
992_964.las	No
992_966.las	No
992_968.las	No
992_970.las	No
992_972.las	No
992_974.las	No
992_976.las	No
992_978.las	No
992_980.las	No
992_982.las	No
992_984.las	No
992_986.las	No
992_988.las	No
994_908.las	No
994_910.las	No
994_912.las	No
994_914.las	No
994_916.las	No
994_918.las	No
994_920.las	No
994_922.las	No
994_924.las	No
994_926.las	No
994_928.las	No
994_930.las	No
994_932.las	No
994_934.las	No
994_936.las	No
994_938.las	No
994_940.las	No
994_942.las	No
994_944.las	No

2.2 Report on Full Waveform Data (Tiled Data) - continued

File	Waveform Data (WPD File)
994_946.las	No
994_948.las	No
994_950.las	No
994_952.las	No
994_954.las	No
994_956.las	No
994_958.las	No
994_960.las	No
994_962.las	No
994_964.las	No
994_966.las	No
994_968.las	No
994_970.las	No
994_972.las	No
994_974.las	No
994_976.las	No
994_978.las	No
994_980.las	No
994_982.las	No
994_984.las	No
994_986.las	No
994_988.las	No
996_908.las	No
996_910.las	No
996_912.las	No
996_914.las	No
996_916.las	No
996_918.las	No
996_920.las	No
996_922.las	No
996_924.las	No
996_926.las	No
996_928.las	No
996_930.las	No
996_932.las	No
996_934.las	No
996_936.las	No
996_938.las	No
996_940.las	No
996_942.las	No
996_944.las	No
996_946.las	No
996_948.las	No
996_950.las	No
996_952.las	No
996_954.las	No
996_956.las	No

2.2 Report on Full Waveform Data (Tiled Data) - continued

File	Waveform Data (WPD File)
996_958.las	No
996_960.las	No
996_962.las	No
996_964.las	No
996_966.las	No
996_968.las	No
996_970.las	No
996_972.las	No
996_974.las	No
996_976.las	No
996_978.las	No
996_980.las	No
996_982.las	No
996_984.las	No
996_986.las	No
996_988.las	No
998_908.las	No
998_910.las	No
998_912.las	No
998_914.las	No
998_916.las	No
998_918.las	No
998_920.las	No
998_922.las	No
998_924.las	No
998_926.las	No
998_928.las	No
998_930.las	No
998_932.las	No
998_934.las	No
998_936.las	No
998_938.las	No
998_940.las	No
998_942.las	No
998_944.las	No
998_946.las	No
998_948.las	No
998_950.las	No
998_952.las	No
998_954.las	No
998_956.las	No
998_958.las	No
998_960.las	No
998_962.las	No
998_964.las	No
998_966.las	No
998_968.las	No

2.2 Report on Full Waveform Data (Tiled Data) - continued

File	Waveform Data (WPD File)
998_970.las	No
998_972.las	No
998_974.las	No
998_976.las	No
998_978.las	No
998_980.las	No
998_982.las	No
998_984.las	No
998_986.las	No
998_988.las	No

2.3 Report on Global Positioning System (GPS) Times Type (Tiled Data)

The purpose of this section is to show the GPS time type within the LAS files for the LiDAR tiled data.

[Classified Files - E:\Cumberland County IDOT District 7 Final Derivatives 2nd Delivery\las](#)

File	GPS Time Type
1000_908.las	Adjusted GPS Time
1000_910.las	Adjusted GPS Time
1000_912.las	Adjusted GPS Time
1000_914.las	Adjusted GPS Time
1000_916.las	Adjusted GPS Time
1000_918.las	Adjusted GPS Time
1000_920.las	Adjusted GPS Time
1000_922.las	Adjusted GPS Time
1000_924.las	Adjusted GPS Time
1000_926.las	Adjusted GPS Time
1000_928.las	Adjusted GPS Time
1000_930.las	Adjusted GPS Time
1000_932.las	Adjusted GPS Time
1000_934.las	Adjusted GPS Time
1000_936.las	Adjusted GPS Time
1000_938.las	Adjusted GPS Time
1000_940.las	Adjusted GPS Time
1000_942.las	Adjusted GPS Time
1000_944.las	Adjusted GPS Time
1000_946.las	Adjusted GPS Time
1000_948.las	Adjusted GPS Time
1000_950.las	Adjusted GPS Time
1000_952.las	Adjusted GPS Time
1000_954.las	Adjusted GPS Time
1000_956.las	Adjusted GPS Time
1000_958.las	Adjusted GPS Time
1000_960.las	Adjusted GPS Time
1000_962.las	Adjusted GPS Time
1000_964.las	Adjusted GPS Time
1000_966.las	Adjusted GPS Time
1000_968.las	Adjusted GPS Time
1000_970.las	Adjusted GPS Time
1000_972.las	Adjusted GPS Time
1000_974.las	Adjusted GPS Time
1000_976.las	Adjusted GPS Time
1000_978.las	Adjusted GPS Time
1000_980.las	Adjusted GPS Time
1000_982.las	Adjusted GPS Time
1000_984.las	Adjusted GPS Time
1000_986.las	Adjusted GPS Time
1000_988.las	Adjusted GPS Time
1002_908.las	Adjusted GPS Time
1002_910.las	Adjusted GPS Time

2.3 Report on Global Positioning System (GPS) Times Type (Tiled Data) - continued

File	GPS Time Type
1002_912.las	Adjusted GPS Time
1002_914.las	Adjusted GPS Time
1002_916.las	Adjusted GPS Time
1002_918.las	Adjusted GPS Time
1002_920.las	Adjusted GPS Time
1002_922.las	Adjusted GPS Time
1002_924.las	Adjusted GPS Time
1002_926.las	Adjusted GPS Time
1002_928.las	Adjusted GPS Time
1002_930.las	Adjusted GPS Time
1002_932.las	Adjusted GPS Time
1002_934.las	Adjusted GPS Time
1002_936.las	Adjusted GPS Time
1002_938.las	Adjusted GPS Time
1002_940.las	Adjusted GPS Time
1002_942.las	Adjusted GPS Time
1002_944.las	Adjusted GPS Time
1002_946.las	Adjusted GPS Time
1002_948.las	Adjusted GPS Time
1002_950.las	Adjusted GPS Time
1002_952.las	Adjusted GPS Time
1002_954.las	Adjusted GPS Time
1002_956.las	Adjusted GPS Time
1002_958.las	Adjusted GPS Time
1002_960.las	Adjusted GPS Time
1002_962.las	Adjusted GPS Time
1002_964.las	Adjusted GPS Time
1002_966.las	Adjusted GPS Time
1002_968.las	Adjusted GPS Time
1002_970.las	Adjusted GPS Time
1002_972.las	Adjusted GPS Time
1002_974.las	Adjusted GPS Time
1002_976.las	Adjusted GPS Time
1002_978.las	Adjusted GPS Time
1002_980.las	Adjusted GPS Time
1002_982.las	Adjusted GPS Time
1002_984.las	Adjusted GPS Time
1002_986.las	Adjusted GPS Time
1002_988.las	Adjusted GPS Time
1004_908.las	Adjusted GPS Time
1004_910.las	Adjusted GPS Time
1004_912.las	Adjusted GPS Time
1004_914.las	Adjusted GPS Time
1004_916.las	Adjusted GPS Time
1004_918.las	Adjusted GPS Time
1004_920.las	Adjusted GPS Time
1004_922.las	Adjusted GPS Time

2.3 Report on Global Positioning System (GPS) Times Type (Tiled Data) - continued

File	GPS Time Type
1004_924.las	Adjusted GPS Time
1004_926.las	Adjusted GPS Time
1004_928.las	Adjusted GPS Time
1004_930.las	Adjusted GPS Time
1004_932.las	Adjusted GPS Time
1004_934.las	Adjusted GPS Time
1004_936.las	Adjusted GPS Time
1004_938.las	Adjusted GPS Time
1004_940.las	Adjusted GPS Time
1004_942.las	Adjusted GPS Time
1004_944.las	Adjusted GPS Time
1004_946.las	Adjusted GPS Time
1004_948.las	Adjusted GPS Time
1004_950.las	Adjusted GPS Time
1004_952.las	Adjusted GPS Time
1004_954.las	Adjusted GPS Time
1004_956.las	Adjusted GPS Time
1004_958.las	Adjusted GPS Time
1004_960.las	Adjusted GPS Time
1004_962.las	Adjusted GPS Time
1004_964.las	Adjusted GPS Time
1004_966.las	Adjusted GPS Time
1004_968.las	Adjusted GPS Time
1004_970.las	Adjusted GPS Time
1004_972.las	Adjusted GPS Time
1004_974.las	Adjusted GPS Time
1004_976.las	Adjusted GPS Time
1004_978.las	Adjusted GPS Time
1004_980.las	Adjusted GPS Time
1004_982.las	Adjusted GPS Time
1004_984.las	Adjusted GPS Time
1004_986.las	Adjusted GPS Time
1004_988.las	Adjusted GPS Time
1006_910.las	Adjusted GPS Time
1006_912.las	Adjusted GPS Time
1006_914.las	Adjusted GPS Time
1006_916.las	Adjusted GPS Time
1006_918.las	Adjusted GPS Time
1006_920.las	Adjusted GPS Time
1006_922.las	Adjusted GPS Time
1006_924.las	Adjusted GPS Time
1006_926.las	Adjusted GPS Time
1006_928.las	Adjusted GPS Time
1006_930.las	Adjusted GPS Time
1006_932.las	Adjusted GPS Time
1006_934.las	Adjusted GPS Time
1006_936.las	Adjusted GPS Time

2.3 Report on Global Positioning System (GPS) Times Type (Tiled Data) - continued

File	GPS Time Type
1006_938.las	Adjusted GPS Time
1006_940.las	Adjusted GPS Time
1006_942.las	Adjusted GPS Time
1006_944.las	Adjusted GPS Time
1006_946.las	Adjusted GPS Time
1006_948.las	Adjusted GPS Time
1006_950.las	Adjusted GPS Time
1006_952.las	Adjusted GPS Time
1006_954.las	Adjusted GPS Time
1006_956.las	Adjusted GPS Time
1006_958.las	Adjusted GPS Time
1006_960.las	Adjusted GPS Time
1006_962.las	Adjusted GPS Time
1006_964.las	Adjusted GPS Time
1006_966.las	Adjusted GPS Time
1006_968.las	Adjusted GPS Time
1006_970.las	Adjusted GPS Time
1006_972.las	Adjusted GPS Time
1006_974.las	Adjusted GPS Time
1006_976.las	Adjusted GPS Time
1006_978.las	Adjusted GPS Time
1006_980.las	Adjusted GPS Time
1006_982.las	Adjusted GPS Time
1006_984.las	Adjusted GPS Time
1006_986.las	Adjusted GPS Time
1006_988.las	Adjusted GPS Time
1008_910.las	Adjusted GPS Time
1008_912.las	Adjusted GPS Time
1008_914.las	Adjusted GPS Time
1008_916.las	Adjusted GPS Time
1008_918.las	Adjusted GPS Time
1008_920.las	Adjusted GPS Time
1008_922.las	Adjusted GPS Time
1008_924.las	Adjusted GPS Time
1008_926.las	Adjusted GPS Time
1008_928.las	Adjusted GPS Time
1008_930.las	Adjusted GPS Time
1008_932.las	Adjusted GPS Time
1008_934.las	Adjusted GPS Time
1008_936.las	Adjusted GPS Time
1008_938.las	Adjusted GPS Time
1008_940.las	Adjusted GPS Time
1008_942.las	Adjusted GPS Time
1008_944.las	Adjusted GPS Time
1008_946.las	Adjusted GPS Time
1008_948.las	Adjusted GPS Time
1008_950.las	Adjusted GPS Time

2.3 Report on Global Positioning System (GPS) Times Type (Tiled Data) - continued

File	GPS Time Type
1008_952.las	Adjusted GPS Time
1008_954.las	Adjusted GPS Time
1008_956.las	Adjusted GPS Time
1008_958.las	Adjusted GPS Time
1008_960.las	Adjusted GPS Time
1008_962.las	Adjusted GPS Time
1008_964.las	Adjusted GPS Time
1008_966.las	Adjusted GPS Time
1008_968.las	Adjusted GPS Time
1008_970.las	Adjusted GPS Time
1008_972.las	Adjusted GPS Time
1008_974.las	Adjusted GPS Time
1008_976.las	Adjusted GPS Time
1008_978.las	Adjusted GPS Time
1008_980.las	Adjusted GPS Time
1008_982.las	Adjusted GPS Time
1008_984.las	Adjusted GPS Time
1008_986.las	Adjusted GPS Time
1008_988.las	Adjusted GPS Time
1010_910.las	Adjusted GPS Time
1010_912.las	Adjusted GPS Time
1010_914.las	Adjusted GPS Time
1010_916.las	Adjusted GPS Time
1010_918.las	Adjusted GPS Time
1010_920.las	Adjusted GPS Time
1010_922.las	Adjusted GPS Time
1010_924.las	Adjusted GPS Time
1010_926.las	Adjusted GPS Time
1010_928.las	Adjusted GPS Time
1010_930.las	Adjusted GPS Time
1010_932.las	Adjusted GPS Time
1010_934.las	Adjusted GPS Time
1010_936.las	Adjusted GPS Time
1010_938.las	Adjusted GPS Time
1010_940.las	Adjusted GPS Time
1010_942.las	Adjusted GPS Time
1010_944.las	Adjusted GPS Time
1010_946.las	Adjusted GPS Time
1010_948.las	Adjusted GPS Time
1010_950.las	Adjusted GPS Time
1010_952.las	Adjusted GPS Time
1010_954.las	Adjusted GPS Time
1010_956.las	Adjusted GPS Time
1010_958.las	Adjusted GPS Time
1010_960.las	Adjusted GPS Time
1010_962.las	Adjusted GPS Time
1010_964.las	Adjusted GPS Time

2.3 Report on Global Positioning System (GPS) Times Type (Tiled Data) - continued

File	GPS Time Type
1010_966.las	Adjusted GPS Time
1010_968.las	Adjusted GPS Time
1010_970.las	Adjusted GPS Time
1010_972.las	Adjusted GPS Time
1010_974.las	Adjusted GPS Time
1010_976.las	Adjusted GPS Time
1010_978.las	Adjusted GPS Time
1010_980.las	Adjusted GPS Time
1010_982.las	Adjusted GPS Time
1010_984.las	Adjusted GPS Time
1010_986.las	Adjusted GPS Time
1010_988.las	Adjusted GPS Time
1012_910.las	Adjusted GPS Time
1012_912.las	Adjusted GPS Time
1012_914.las	Adjusted GPS Time
1012_916.las	Adjusted GPS Time
1012_918.las	Adjusted GPS Time
1012_920.las	Adjusted GPS Time
1012_922.las	Adjusted GPS Time
1012_924.las	Adjusted GPS Time
1012_926.las	Adjusted GPS Time
1012_928.las	Adjusted GPS Time
1012_930.las	Adjusted GPS Time
1012_932.las	Adjusted GPS Time
1012_934.las	Adjusted GPS Time
1012_936.las	Adjusted GPS Time
1012_938.las	Adjusted GPS Time
1012_940.las	Adjusted GPS Time
1012_942.las	Adjusted GPS Time
1012_944.las	Adjusted GPS Time
1012_946.las	Adjusted GPS Time
1012_948.las	Adjusted GPS Time
1012_950.las	Adjusted GPS Time
1012_952.las	Adjusted GPS Time
1012_954.las	Adjusted GPS Time
1012_956.las	Adjusted GPS Time
1012_958.las	Adjusted GPS Time
1012_960.las	Adjusted GPS Time
1012_962.las	Adjusted GPS Time
1012_964.las	Adjusted GPS Time
1012_966.las	Adjusted GPS Time
1012_968.las	Adjusted GPS Time
1012_970.las	Adjusted GPS Time
1012_972.las	Adjusted GPS Time
1012_974.las	Adjusted GPS Time
1012_976.las	Adjusted GPS Time
1012_978.las	Adjusted GPS Time

2.3 Report on Global Positioning System (GPS) Times Type (Tiled Data) - continued

File	GPS Time Type
1012_980.las	Adjusted GPS Time
1012_982.las	Adjusted GPS Time
1012_984.las	Adjusted GPS Time
1012_986.las	Adjusted GPS Time
1012_988.las	Adjusted GPS Time
1014_910.las	Adjusted GPS Time
1014_912.las	Adjusted GPS Time
1014_914.las	Adjusted GPS Time
1014_916.las	Adjusted GPS Time
1014_918.las	Adjusted GPS Time
1014_920.las	Adjusted GPS Time
1014_922.las	Adjusted GPS Time
1014_924.las	Adjusted GPS Time
1014_926.las	Adjusted GPS Time
1014_928.las	Adjusted GPS Time
1014_930.las	Adjusted GPS Time
1014_932.las	Adjusted GPS Time
1014_934.las	Adjusted GPS Time
1014_936.las	Adjusted GPS Time
1014_938.las	Adjusted GPS Time
1014_940.las	Adjusted GPS Time
1014_942.las	Adjusted GPS Time
1014_944.las	Adjusted GPS Time
1014_946.las	Adjusted GPS Time
1014_948.las	Adjusted GPS Time
1014_950.las	Adjusted GPS Time
1014_952.las	Adjusted GPS Time
1014_954.las	Adjusted GPS Time
1014_956.las	Adjusted GPS Time
1014_958.las	Adjusted GPS Time
1014_960.las	Adjusted GPS Time
1014_962.las	Adjusted GPS Time
1014_964.las	Adjusted GPS Time
1014_966.las	Adjusted GPS Time
1014_968.las	Adjusted GPS Time
1014_970.las	Adjusted GPS Time
1014_972.las	Adjusted GPS Time
1014_974.las	Adjusted GPS Time
1014_976.las	Adjusted GPS Time
1014_978.las	Adjusted GPS Time
1014_980.las	Adjusted GPS Time
1014_982.las	Adjusted GPS Time
1014_984.las	Adjusted GPS Time
1014_986.las	Adjusted GPS Time
1014_988.las	Adjusted GPS Time
1016_910.las	Adjusted GPS Time
1016_912.las	Adjusted GPS Time

2.3 Report on Global Positioning System (GPS) Times Type (Tiled Data) - continued

File	GPS Time Type
1016_914.las	Adjusted GPS Time
1016_916.las	Adjusted GPS Time
1016_918.las	Adjusted GPS Time
1016_920.las	Adjusted GPS Time
1016_922.las	Adjusted GPS Time
1016_924.las	Adjusted GPS Time
1016_926.las	Adjusted GPS Time
1016_928.las	Adjusted GPS Time
1016_930.las	Adjusted GPS Time
1016_932.las	Adjusted GPS Time
1016_934.las	Adjusted GPS Time
1016_936.las	Adjusted GPS Time
1016_938.las	Adjusted GPS Time
1016_940.las	Adjusted GPS Time
1016_942.las	Adjusted GPS Time
1016_944.las	Adjusted GPS Time
1016_946.las	Adjusted GPS Time
1016_948.las	Adjusted GPS Time
1016_950.las	Adjusted GPS Time
1016_952.las	Adjusted GPS Time
1016_954.las	Adjusted GPS Time
1016_956.las	Adjusted GPS Time
1016_958.las	Adjusted GPS Time
1016_960.las	Adjusted GPS Time
1016_962.las	Adjusted GPS Time
1016_964.las	Adjusted GPS Time
1016_966.las	Adjusted GPS Time
1016_968.las	Adjusted GPS Time
1016_970.las	Adjusted GPS Time
1016_972.las	Adjusted GPS Time
1016_974.las	Adjusted GPS Time
1016_976.las	Adjusted GPS Time
1016_978.las	Adjusted GPS Time
1016_980.las	Adjusted GPS Time
1016_982.las	Adjusted GPS Time
1016_984.las	Adjusted GPS Time
1016_986.las	Adjusted GPS Time
1016_988.las	Adjusted GPS Time
1018_910.las	Adjusted GPS Time
1018_912.las	Adjusted GPS Time
1018_914.las	Adjusted GPS Time
1018_916.las	Adjusted GPS Time
1018_918.las	Adjusted GPS Time
1018_920.las	Adjusted GPS Time
1018_922.las	Adjusted GPS Time
1018_924.las	Adjusted GPS Time
1018_926.las	Adjusted GPS Time

2.3 Report on Global Positioning System (GPS) Times Type (Tiled Data) - continued

File	GPS Time Type
1018_928.las	Adjusted GPS Time
1018_930.las	Adjusted GPS Time
1018_932.las	Adjusted GPS Time
1018_934.las	Adjusted GPS Time
1018_936.las	Adjusted GPS Time
1018_938.las	Adjusted GPS Time
1018_940.las	Adjusted GPS Time
1018_942.las	Adjusted GPS Time
1018_944.las	Adjusted GPS Time
1018_946.las	Adjusted GPS Time
1018_948.las	Adjusted GPS Time
1018_950.las	Adjusted GPS Time
1018_952.las	Adjusted GPS Time
1018_954.las	Adjusted GPS Time
1018_956.las	Adjusted GPS Time
1018_958.las	Adjusted GPS Time
1018_960.las	Adjusted GPS Time
1018_962.las	Adjusted GPS Time
1018_964.las	Adjusted GPS Time
1018_966.las	Adjusted GPS Time
1018_968.las	Adjusted GPS Time
1018_970.las	Adjusted GPS Time
1018_972.las	Adjusted GPS Time
1018_974.las	Adjusted GPS Time
1018_976.las	Adjusted GPS Time
1018_978.las	Adjusted GPS Time
1018_980.las	Adjusted GPS Time
1018_982.las	Adjusted GPS Time
1018_984.las	Adjusted GPS Time
1018_986.las	Adjusted GPS Time
1018_988.las	Adjusted GPS Time
1020_910.las	Adjusted GPS Time
1020_912.las	Adjusted GPS Time
1020_914.las	Adjusted GPS Time
1020_916.las	Adjusted GPS Time
1020_918.las	Adjusted GPS Time
1020_920.las	Adjusted GPS Time
1020_922.las	Adjusted GPS Time
1020_924.las	Adjusted GPS Time
1020_926.las	Adjusted GPS Time
1020_928.las	Adjusted GPS Time
1020_930.las	Adjusted GPS Time
1020_932.las	Adjusted GPS Time
1020_934.las	Adjusted GPS Time
1020_936.las	Adjusted GPS Time
1020_938.las	Adjusted GPS Time
1020_940.las	Adjusted GPS Time

2.3 Report on Global Positioning System (GPS) Times Type (Tiled Data) - continued

File	GPS Time Type
1020_942.las	Adjusted GPS Time
1020_944.las	Adjusted GPS Time
1020_946.las	Adjusted GPS Time
1020_948.las	Adjusted GPS Time
1020_950.las	Adjusted GPS Time
1020_952.las	Adjusted GPS Time
1020_954.las	Adjusted GPS Time
1020_956.las	Adjusted GPS Time
1020_958.las	Adjusted GPS Time
1020_960.las	Adjusted GPS Time
1020_962.las	Adjusted GPS Time
1020_964.las	Adjusted GPS Time
1020_966.las	Adjusted GPS Time
1020_968.las	Adjusted GPS Time
1020_970.las	Adjusted GPS Time
1020_972.las	Adjusted GPS Time
1020_974.las	Adjusted GPS Time
1020_976.las	Adjusted GPS Time
1020_978.las	Adjusted GPS Time
1020_980.las	Adjusted GPS Time
1020_982.las	Adjusted GPS Time
1020_984.las	Adjusted GPS Time
1020_986.las	Adjusted GPS Time
1020_988.las	Adjusted GPS Time
1022_910.las	Adjusted GPS Time
1022_912.las	Adjusted GPS Time
1022_914.las	Adjusted GPS Time
1022_916.las	Adjusted GPS Time
1022_918.las	Adjusted GPS Time
1022_920.las	Adjusted GPS Time
1022_922.las	Adjusted GPS Time
1022_924.las	Adjusted GPS Time
1022_926.las	Adjusted GPS Time
1022_928.las	Adjusted GPS Time
1022_930.las	Adjusted GPS Time
1022_932.las	Adjusted GPS Time
1022_934.las	Adjusted GPS Time
1022_936.las	Adjusted GPS Time
1022_938.las	Adjusted GPS Time
1022_940.las	Adjusted GPS Time
1022_942.las	Adjusted GPS Time
1022_944.las	Adjusted GPS Time
1022_946.las	Adjusted GPS Time
1022_948.las	Adjusted GPS Time
1022_950.las	Adjusted GPS Time
1022_952.las	Adjusted GPS Time
1022_954.las	Adjusted GPS Time

2.3 Report on Global Positioning System (GPS) Times Type (Tiled Data) - continued

File	GPS Time Type
1022_956.las	Adjusted GPS Time
1022_958.las	Adjusted GPS Time
1022_960.las	Adjusted GPS Time
1022_962.las	Adjusted GPS Time
1022_964.las	Adjusted GPS Time
1022_966.las	Adjusted GPS Time
1022_968.las	Adjusted GPS Time
1022_970.las	Adjusted GPS Time
1022_972.las	Adjusted GPS Time
1022_974.las	Adjusted GPS Time
1022_976.las	Adjusted GPS Time
1022_978.las	Adjusted GPS Time
1022_980.las	Adjusted GPS Time
1022_982.las	Adjusted GPS Time
1022_984.las	Adjusted GPS Time
1022_986.las	Adjusted GPS Time
1022_988.las	Adjusted GPS Time
1024_910.las	Adjusted GPS Time
1024_912.las	Adjusted GPS Time
1024_914.las	Adjusted GPS Time
1024_916.las	Adjusted GPS Time
1024_918.las	Adjusted GPS Time
1024_920.las	Adjusted GPS Time
1024_922.las	Adjusted GPS Time
1024_924.las	Adjusted GPS Time
1024_926.las	Adjusted GPS Time
1024_928.las	Adjusted GPS Time
1024_930.las	Adjusted GPS Time
1024_932.las	Adjusted GPS Time
1024_934.las	Adjusted GPS Time
1024_936.las	Adjusted GPS Time
1024_938.las	Adjusted GPS Time
1024_940.las	Adjusted GPS Time
1024_942.las	Adjusted GPS Time
1024_944.las	Adjusted GPS Time
1024_946.las	Adjusted GPS Time
1024_948.las	Adjusted GPS Time
1024_950.las	Adjusted GPS Time
1024_952.las	Adjusted GPS Time
1024_954.las	Adjusted GPS Time
1024_956.las	Adjusted GPS Time
1024_958.las	Adjusted GPS Time
1024_960.las	Adjusted GPS Time
1024_962.las	Adjusted GPS Time
1024_964.las	Adjusted GPS Time
1024_966.las	Adjusted GPS Time
1024_968.las	Adjusted GPS Time

2.3 Report on Global Positioning System (GPS) Times Type (Tiled Data) - continued

File	GPS Time Type
1024_970.las	Adjusted GPS Time
1024_972.las	Adjusted GPS Time
1024_974.las	Adjusted GPS Time
1024_976.las	Adjusted GPS Time
1024_978.las	Adjusted GPS Time
1024_980.las	Adjusted GPS Time
1024_982.las	Adjusted GPS Time
1024_984.las	Adjusted GPS Time
1024_986.las	Adjusted GPS Time
1024_988.las	Adjusted GPS Time
1026_910.las	Adjusted GPS Time
1026_912.las	Adjusted GPS Time
1026_914.las	Adjusted GPS Time
1026_916.las	Adjusted GPS Time
1026_918.las	Adjusted GPS Time
1026_920.las	Adjusted GPS Time
1026_922.las	Adjusted GPS Time
1026_924.las	Adjusted GPS Time
1026_926.las	Adjusted GPS Time
1026_928.las	Adjusted GPS Time
1026_930.las	Adjusted GPS Time
1026_932.las	Adjusted GPS Time
1026_934.las	Adjusted GPS Time
1026_936.las	Adjusted GPS Time
1026_938.las	Adjusted GPS Time
1026_940.las	Adjusted GPS Time
1026_942.las	Adjusted GPS Time
1026_944.las	Adjusted GPS Time
1026_946.las	Adjusted GPS Time
1026_948.las	Adjusted GPS Time
1026_950.las	Adjusted GPS Time
1026_952.las	Adjusted GPS Time
1026_954.las	Adjusted GPS Time
1026_956.las	Adjusted GPS Time
1026_958.las	Adjusted GPS Time
1026_960.las	Adjusted GPS Time
1026_962.las	Adjusted GPS Time
1026_964.las	Adjusted GPS Time
1026_966.las	Adjusted GPS Time
1026_968.las	Adjusted GPS Time
1026_970.las	Adjusted GPS Time
1026_972.las	Adjusted GPS Time
1026_974.las	Adjusted GPS Time
1026_976.las	Adjusted GPS Time
1026_978.las	Adjusted GPS Time
1026_980.las	Adjusted GPS Time
1026_982.las	Adjusted GPS Time

2.3 Report on Global Positioning System (GPS) Times Type (Tiled Data) - continued

File	GPS Time Type
1026_984.las	Adjusted GPS Time
1026_986.las	Adjusted GPS Time
1026_988.las	Adjusted GPS Time
1028_910.las	Adjusted GPS Time
1028_912.las	Adjusted GPS Time
1028_914.las	Adjusted GPS Time
1028_916.las	Adjusted GPS Time
1028_918.las	Adjusted GPS Time
1028_920.las	Adjusted GPS Time
1028_922.las	Adjusted GPS Time
1028_924.las	Adjusted GPS Time
1028_926.las	Adjusted GPS Time
1028_928.las	Adjusted GPS Time
1028_930.las	Adjusted GPS Time
1028_932.las	Adjusted GPS Time
1028_934.las	Adjusted GPS Time
1028_936.las	Adjusted GPS Time
1028_938.las	Adjusted GPS Time
1028_940.las	Adjusted GPS Time
1028_942.las	Adjusted GPS Time
1028_944.las	Adjusted GPS Time
1028_946.las	Adjusted GPS Time
1028_948.las	Adjusted GPS Time
1028_950.las	Adjusted GPS Time
1028_952.las	Adjusted GPS Time
1028_954.las	Adjusted GPS Time
1028_956.las	Adjusted GPS Time
1028_958.las	Adjusted GPS Time
1028_960.las	Adjusted GPS Time
1028_962.las	Adjusted GPS Time
1028_964.las	Adjusted GPS Time
1028_966.las	Adjusted GPS Time
1028_968.las	Adjusted GPS Time
1028_970.las	Adjusted GPS Time
1028_972.las	Adjusted GPS Time
1028_974.las	Adjusted GPS Time
1028_976.las	Adjusted GPS Time
1028_978.las	Adjusted GPS Time
1028_980.las	Adjusted GPS Time
1028_982.las	Adjusted GPS Time
1028_984.las	Adjusted GPS Time
1028_986.las	Adjusted GPS Time
1028_988.las	Adjusted GPS Time
1030_910.las	Adjusted GPS Time
1030_912.las	Adjusted GPS Time
1030_914.las	Adjusted GPS Time
1030_916.las	Adjusted GPS Time

2.3 Report on Global Positioning System (GPS) Times Type (Tiled Data) - continued

File	GPS Time Type
1030_918.las	Adjusted GPS Time
1030_920.las	Adjusted GPS Time
1030_922.las	Adjusted GPS Time
1030_924.las	Adjusted GPS Time
1030_926.las	Adjusted GPS Time
1030_928.las	Adjusted GPS Time
1030_930.las	Adjusted GPS Time
1030_932.las	Adjusted GPS Time
1030_934.las	Adjusted GPS Time
1030_936.las	Adjusted GPS Time
1030_938.las	Adjusted GPS Time
1030_940.las	Adjusted GPS Time
1030_942.las	Adjusted GPS Time
1030_944.las	Adjusted GPS Time
1030_946.las	Adjusted GPS Time
1030_948.las	Adjusted GPS Time
1030_950.las	Adjusted GPS Time
1030_952.las	Adjusted GPS Time
1030_954.las	Adjusted GPS Time
1030_956.las	Adjusted GPS Time
1030_958.las	Adjusted GPS Time
1030_960.las	Adjusted GPS Time
1030_962.las	Adjusted GPS Time
1030_964.las	Adjusted GPS Time
1030_966.las	Adjusted GPS Time
1030_968.las	Adjusted GPS Time
1030_970.las	Adjusted GPS Time
1030_972.las	Adjusted GPS Time
1030_974.las	Adjusted GPS Time
1030_976.las	Adjusted GPS Time
1030_978.las	Adjusted GPS Time
1030_980.las	Adjusted GPS Time
1030_982.las	Adjusted GPS Time
1030_984.las	Adjusted GPS Time
1030_986.las	Adjusted GPS Time
1030_988.las	Adjusted GPS Time
1032_910.las	Adjusted GPS Time
1032_912.las	Adjusted GPS Time
1032_914.las	Adjusted GPS Time
1032_916.las	Adjusted GPS Time
1032_918.las	Adjusted GPS Time
1032_920.las	Adjusted GPS Time
1032_922.las	Adjusted GPS Time
1032_924.las	Adjusted GPS Time
1032_926.las	Adjusted GPS Time
1032_928.las	Adjusted GPS Time
1032_930.las	Adjusted GPS Time

2.3 Report on Global Positioning System (GPS) Times Type (Tiled Data) - continued

File	GPS Time Type
1032_932.las	Adjusted GPS Time
1032_934.las	Adjusted GPS Time
1032_936.las	Adjusted GPS Time
1032_938.las	Adjusted GPS Time
1032_940.las	Adjusted GPS Time
1032_942.las	Adjusted GPS Time
1032_944.las	Adjusted GPS Time
1032_946.las	Adjusted GPS Time
1032_948.las	Adjusted GPS Time
1032_950.las	Adjusted GPS Time
1032_952.las	Adjusted GPS Time
1032_954.las	Adjusted GPS Time
1032_956.las	Adjusted GPS Time
1032_958.las	Adjusted GPS Time
1032_960.las	Adjusted GPS Time
1032_962.las	Adjusted GPS Time
1032_964.las	Adjusted GPS Time
1032_966.las	Adjusted GPS Time
1032_968.las	Adjusted GPS Time
1032_970.las	Adjusted GPS Time
1032_972.las	Adjusted GPS Time
1032_974.las	Adjusted GPS Time
1032_976.las	Adjusted GPS Time
1032_978.las	Adjusted GPS Time
1032_980.las	Adjusted GPS Time
1032_982.las	Adjusted GPS Time
1032_984.las	Adjusted GPS Time
1032_986.las	Adjusted GPS Time
1032_988.las	Adjusted GPS Time
1034_910.las	Adjusted GPS Time
1034_912.las	Adjusted GPS Time
1034_914.las	Adjusted GPS Time
1034_916.las	Adjusted GPS Time
1034_918.las	Adjusted GPS Time
1034_920.las	Adjusted GPS Time
1034_922.las	Adjusted GPS Time
1034_924.las	Adjusted GPS Time
1034_926.las	Adjusted GPS Time
1034_928.las	Adjusted GPS Time
1034_930.las	Adjusted GPS Time
1034_932.las	Adjusted GPS Time
1034_934.las	Adjusted GPS Time
1034_936.las	Adjusted GPS Time
1034_938.las	Adjusted GPS Time
1034_940.las	Adjusted GPS Time
1034_942.las	Adjusted GPS Time
1034_944.las	Adjusted GPS Time

2.3 Report on Global Positioning System (GPS) Times Type (Tiled Data) - continued

File	GPS Time Type
1034_946.las	Adjusted GPS Time
1034_948.las	Adjusted GPS Time
1034_950.las	Adjusted GPS Time
1034_952.las	Adjusted GPS Time
1034_954.las	Adjusted GPS Time
1034_956.las	Adjusted GPS Time
1034_958.las	Adjusted GPS Time
1034_960.las	Adjusted GPS Time
1034_962.las	Adjusted GPS Time
1034_964.las	Adjusted GPS Time
1034_966.las	Adjusted GPS Time
1034_968.las	Adjusted GPS Time
1034_970.las	Adjusted GPS Time
1034_972.las	Adjusted GPS Time
1034_974.las	Adjusted GPS Time
1034_976.las	Adjusted GPS Time
1034_978.las	Adjusted GPS Time
1034_980.las	Adjusted GPS Time
1034_982.las	Adjusted GPS Time
1034_984.las	Adjusted GPS Time
1034_986.las	Adjusted GPS Time
1034_988.las	Adjusted GPS Time
1036_910.las	Adjusted GPS Time
1036_912.las	Adjusted GPS Time
1036_914.las	Adjusted GPS Time
1036_916.las	Adjusted GPS Time
1036_918.las	Adjusted GPS Time
1036_920.las	Adjusted GPS Time
1036_922.las	Adjusted GPS Time
1036_924.las	Adjusted GPS Time
1036_926.las	Adjusted GPS Time
1036_928.las	Adjusted GPS Time
1036_930.las	Adjusted GPS Time
1036_932.las	Adjusted GPS Time
1036_934.las	Adjusted GPS Time
1036_936.las	Adjusted GPS Time
1036_938.las	Adjusted GPS Time
1036_940.las	Adjusted GPS Time
1036_942.las	Adjusted GPS Time
1036_944.las	Adjusted GPS Time
1036_946.las	Adjusted GPS Time
1036_948.las	Adjusted GPS Time
1036_950.las	Adjusted GPS Time
1036_952.las	Adjusted GPS Time
1036_954.las	Adjusted GPS Time
1036_956.las	Adjusted GPS Time
1036_958.las	Adjusted GPS Time

2.3 Report on Global Positioning System (GPS) Times Type (Tiled Data) - continued

File	GPS Time Type
1036_960.las	Adjusted GPS Time
1036_962.las	Adjusted GPS Time
1036_964.las	Adjusted GPS Time
1036_966.las	Adjusted GPS Time
1036_968.las	Adjusted GPS Time
1036_970.las	Adjusted GPS Time
1036_972.las	Adjusted GPS Time
1036_974.las	Adjusted GPS Time
1036_976.las	Adjusted GPS Time
1036_978.las	Adjusted GPS Time
1036_980.las	Adjusted GPS Time
1036_982.las	Adjusted GPS Time
1036_984.las	Adjusted GPS Time
1036_986.las	Adjusted GPS Time
1036_988.las	Adjusted GPS Time
1038_910.las	Adjusted GPS Time
1038_912.las	Adjusted GPS Time
1038_914.las	Adjusted GPS Time
1038_916.las	Adjusted GPS Time
1038_918.las	Adjusted GPS Time
1038_920.las	Adjusted GPS Time
1038_922.las	Adjusted GPS Time
1038_924.las	Adjusted GPS Time
1038_926.las	Adjusted GPS Time
1038_928.las	Adjusted GPS Time
1038_930.las	Adjusted GPS Time
1038_932.las	Adjusted GPS Time
1038_934.las	Adjusted GPS Time
1038_936.las	Adjusted GPS Time
1038_938.las	Adjusted GPS Time
1038_940.las	Adjusted GPS Time
1038_942.las	Adjusted GPS Time
1038_944.las	Adjusted GPS Time
1038_946.las	Adjusted GPS Time
1038_948.las	Adjusted GPS Time
1038_950.las	Adjusted GPS Time
1038_952.las	Adjusted GPS Time
1038_954.las	Adjusted GPS Time
1038_956.las	Adjusted GPS Time
1038_958.las	Adjusted GPS Time
1038_960.las	Adjusted GPS Time
1038_962.las	Adjusted GPS Time
1038_964.las	Adjusted GPS Time
1038_966.las	Adjusted GPS Time
1038_968.las	Adjusted GPS Time
1038_970.las	Adjusted GPS Time
1038_972.las	Adjusted GPS Time

2.3 Report on Global Positioning System (GPS) Times Type (Tiled Data) - continued

File	GPS Time Type
1038_974.las	Adjusted GPS Time
1038_976.las	Adjusted GPS Time
1038_978.las	Adjusted GPS Time
1038_980.las	Adjusted GPS Time
1038_982.las	Adjusted GPS Time
1038_984.las	Adjusted GPS Time
1038_986.las	Adjusted GPS Time
1038_988.las	Adjusted GPS Time
1040_910.las	Adjusted GPS Time
1040_912.las	Adjusted GPS Time
1040_914.las	Adjusted GPS Time
1040_916.las	Adjusted GPS Time
1040_918.las	Adjusted GPS Time
1040_920.las	Adjusted GPS Time
1040_922.las	Adjusted GPS Time
1040_924.las	Adjusted GPS Time
1040_926.las	Adjusted GPS Time
1040_928.las	Adjusted GPS Time
1040_930.las	Adjusted GPS Time
1040_932.las	Adjusted GPS Time
1040_934.las	Adjusted GPS Time
1040_936.las	Adjusted GPS Time
1040_938.las	Adjusted GPS Time
1040_940.las	Adjusted GPS Time
1040_942.las	Adjusted GPS Time
1040_944.las	Adjusted GPS Time
1040_946.las	Adjusted GPS Time
1040_948.las	Adjusted GPS Time
1040_950.las	Adjusted GPS Time
1040_952.las	Adjusted GPS Time
1040_954.las	Adjusted GPS Time
1040_956.las	Adjusted GPS Time
1040_958.las	Adjusted GPS Time
1040_960.las	Adjusted GPS Time
1040_962.las	Adjusted GPS Time
1040_964.las	Adjusted GPS Time
1040_966.las	Adjusted GPS Time
1040_968.las	Adjusted GPS Time
1040_970.las	Adjusted GPS Time
1040_972.las	Adjusted GPS Time
1040_974.las	Adjusted GPS Time
1040_976.las	Adjusted GPS Time
1040_978.las	Adjusted GPS Time
1040_980.las	Adjusted GPS Time
1040_982.las	Adjusted GPS Time
1040_984.las	Adjusted GPS Time
1040_986.las	Adjusted GPS Time

2.3 Report on Global Positioning System (GPS) Times Type (Tiled Data) - continued

File	GPS Time Type
1040_988.las	Adjusted GPS Time
1042_910.las	Adjusted GPS Time
1042_912.las	Adjusted GPS Time
1042_914.las	Adjusted GPS Time
1042_916.las	Adjusted GPS Time
1042_918.las	Adjusted GPS Time
1042_920.las	Adjusted GPS Time
1042_922.las	Adjusted GPS Time
1042_924.las	Adjusted GPS Time
1042_926.las	Adjusted GPS Time
1042_928.las	Adjusted GPS Time
1042_930.las	Adjusted GPS Time
1042_932.las	Adjusted GPS Time
1042_934.las	Adjusted GPS Time
1042_936.las	Adjusted GPS Time
1042_938.las	Adjusted GPS Time
1042_940.las	Adjusted GPS Time
1042_942.las	Adjusted GPS Time
1042_944.las	Adjusted GPS Time
1042_946.las	Adjusted GPS Time
1042_948.las	Adjusted GPS Time
1042_950.las	Adjusted GPS Time
1042_952.las	Adjusted GPS Time
1042_954.las	Adjusted GPS Time
1042_956.las	Adjusted GPS Time
1042_958.las	Adjusted GPS Time
1042_960.las	Adjusted GPS Time
1042_962.las	Adjusted GPS Time
1042_964.las	Adjusted GPS Time
1042_966.las	Adjusted GPS Time
1042_968.las	Adjusted GPS Time
1042_970.las	Adjusted GPS Time
1042_972.las	Adjusted GPS Time
1042_974.las	Adjusted GPS Time
1042_976.las	Adjusted GPS Time
1042_978.las	Adjusted GPS Time
1042_980.las	Adjusted GPS Time
1042_982.las	Adjusted GPS Time
1042_984.las	Adjusted GPS Time
1042_986.las	Adjusted GPS Time
1042_988.las	Adjusted GPS Time
1044_910.las	Adjusted GPS Time
1044_912.las	Adjusted GPS Time
1044_914.las	Adjusted GPS Time
1044_916.las	Adjusted GPS Time
1044_918.las	Adjusted GPS Time
1044_920.las	Adjusted GPS Time

2.3 Report on Global Positioning System (GPS) Times Type (Tiled Data) - continued

File	GPS Time Type
1044_922.las	Adjusted GPS Time
1044_924.las	Adjusted GPS Time
1044_926.las	Adjusted GPS Time
1044_928.las	Adjusted GPS Time
1044_930.las	Adjusted GPS Time
1044_932.las	Adjusted GPS Time
1044_934.las	Adjusted GPS Time
1044_936.las	Adjusted GPS Time
1044_938.las	Adjusted GPS Time
1044_940.las	Adjusted GPS Time
1044_942.las	Adjusted GPS Time
1044_944.las	Adjusted GPS Time
1044_946.las	Adjusted GPS Time
1044_948.las	Adjusted GPS Time
1044_950.las	Adjusted GPS Time
1044_952.las	Adjusted GPS Time
1044_954.las	Adjusted GPS Time
1044_956.las	Adjusted GPS Time
1044_958.las	Adjusted GPS Time
1044_960.las	Adjusted GPS Time
1044_962.las	Adjusted GPS Time
1044_964.las	Adjusted GPS Time
1044_966.las	Adjusted GPS Time
1044_968.las	Adjusted GPS Time
1044_970.las	Adjusted GPS Time
1044_972.las	Adjusted GPS Time
1044_974.las	Adjusted GPS Time
1044_976.las	Adjusted GPS Time
1044_978.las	Adjusted GPS Time
1044_980.las	Adjusted GPS Time
1044_982.las	Adjusted GPS Time
1044_984.las	Adjusted GPS Time
1044_986.las	Adjusted GPS Time
1044_988.las	Adjusted GPS Time
1046_910.las	Adjusted GPS Time
1046_912.las	Adjusted GPS Time
1046_914.las	Adjusted GPS Time
1046_916.las	Adjusted GPS Time
1046_918.las	Adjusted GPS Time
1046_920.las	Adjusted GPS Time
1046_922.las	Adjusted GPS Time
1046_924.las	Adjusted GPS Time
1046_926.las	Adjusted GPS Time
1046_928.las	Adjusted GPS Time
1046_930.las	Adjusted GPS Time
1046_932.las	Adjusted GPS Time
1046_934.las	Adjusted GPS Time

2.3 Report on Global Positioning System (GPS) Times Type (Tiled Data) - continued

File	GPS Time Type
1046_936.las	Adjusted GPS Time
1046_938.las	Adjusted GPS Time
1046_940.las	Adjusted GPS Time
1046_942.las	Adjusted GPS Time
1046_944.las	Adjusted GPS Time
1046_946.las	Adjusted GPS Time
1046_948.las	Adjusted GPS Time
1046_950.las	Adjusted GPS Time
1046_952.las	Adjusted GPS Time
1046_954.las	Adjusted GPS Time
1046_956.las	Adjusted GPS Time
1046_958.las	Adjusted GPS Time
1046_960.las	Adjusted GPS Time
1046_962.las	Adjusted GPS Time
1046_964.las	Adjusted GPS Time
1046_966.las	Adjusted GPS Time
1046_968.las	Adjusted GPS Time
1046_970.las	Adjusted GPS Time
1046_972.las	Adjusted GPS Time
1046_974.las	Adjusted GPS Time
1046_976.las	Adjusted GPS Time
1046_978.las	Adjusted GPS Time
1046_980.las	Adjusted GPS Time
1046_982.las	Adjusted GPS Time
1046_984.las	Adjusted GPS Time
1046_986.las	Adjusted GPS Time
1046_988.las	Adjusted GPS Time
1048_910.las	Adjusted GPS Time
1048_912.las	Adjusted GPS Time
1048_914.las	Adjusted GPS Time
1048_916.las	Adjusted GPS Time
1048_918.las	Adjusted GPS Time
1048_920.las	Adjusted GPS Time
1048_922.las	Adjusted GPS Time
1048_924.las	Adjusted GPS Time
1048_926.las	Adjusted GPS Time
1048_928.las	Adjusted GPS Time
1048_930.las	Adjusted GPS Time
1048_932.las	Adjusted GPS Time
1048_934.las	Adjusted GPS Time
1048_936.las	Adjusted GPS Time
1048_938.las	Adjusted GPS Time
1048_940.las	Adjusted GPS Time
1048_942.las	Adjusted GPS Time
1048_944.las	Adjusted GPS Time
1048_946.las	Adjusted GPS Time
1048_948.las	Adjusted GPS Time

2.3 Report on Global Positioning System (GPS) Times Type (Tiled Data) - continued

File	GPS Time Type
1048_950.las	Adjusted GPS Time
1048_952.las	Adjusted GPS Time
1048_954.las	Adjusted GPS Time
1048_956.las	Adjusted GPS Time
1048_958.las	Adjusted GPS Time
1048_960.las	Adjusted GPS Time
1048_962.las	Adjusted GPS Time
1048_964.las	Adjusted GPS Time
1048_966.las	Adjusted GPS Time
1048_968.las	Adjusted GPS Time
1048_970.las	Adjusted GPS Time
1048_972.las	Adjusted GPS Time
1048_974.las	Adjusted GPS Time
1048_976.las	Adjusted GPS Time
1048_978.las	Adjusted GPS Time
1048_980.las	Adjusted GPS Time
1048_982.las	Adjusted GPS Time
1048_984.las	Adjusted GPS Time
1048_986.las	Adjusted GPS Time
1048_988.las	Adjusted GPS Time
1050_910.las	Adjusted GPS Time
1050_912.las	Adjusted GPS Time
1050_914.las	Adjusted GPS Time
1050_916.las	Adjusted GPS Time
1050_918.las	Adjusted GPS Time
1050_920.las	Adjusted GPS Time
1050_922.las	Adjusted GPS Time
1050_924.las	Adjusted GPS Time
1050_926.las	Adjusted GPS Time
1050_928.las	Adjusted GPS Time
1050_930.las	Adjusted GPS Time
1050_932.las	Adjusted GPS Time
1050_934.las	Adjusted GPS Time
1050_936.las	Adjusted GPS Time
1050_938.las	Adjusted GPS Time
1050_940.las	Adjusted GPS Time
1050_942.las	Adjusted GPS Time
1050_944.las	Adjusted GPS Time
1050_946.las	Adjusted GPS Time
1050_948.las	Adjusted GPS Time
1050_950.las	Adjusted GPS Time
1050_952.las	Adjusted GPS Time
1050_954.las	Adjusted GPS Time
1050_956.las	Adjusted GPS Time
1050_958.las	Adjusted GPS Time
1050_960.las	Adjusted GPS Time
1050_962.las	Adjusted GPS Time

2.3 Report on Global Positioning System (GPS) Times Type (Tiled Data) - continued

File	GPS Time Type
1050_964.las	Adjusted GPS Time
1050_966.las	Adjusted GPS Time
1050_968.las	Adjusted GPS Time
1050_970.las	Adjusted GPS Time
1050_972.las	Adjusted GPS Time
1050_974.las	Adjusted GPS Time
1050_976.las	Adjusted GPS Time
1050_978.las	Adjusted GPS Time
1050_980.las	Adjusted GPS Time
1050_982.las	Adjusted GPS Time
1050_984.las	Adjusted GPS Time
1050_986.las	Adjusted GPS Time
1050_988.las	Adjusted GPS Time
1052_910.las	Adjusted GPS Time
1052_912.las	Adjusted GPS Time
1052_914.las	Adjusted GPS Time
1052_916.las	Adjusted GPS Time
1052_918.las	Adjusted GPS Time
1052_920.las	Adjusted GPS Time
1052_922.las	Adjusted GPS Time
1052_924.las	Adjusted GPS Time
1052_926.las	Adjusted GPS Time
1052_928.las	Adjusted GPS Time
1052_930.las	Adjusted GPS Time
1052_932.las	Adjusted GPS Time
1052_934.las	Adjusted GPS Time
1052_936.las	Adjusted GPS Time
1052_938.las	Adjusted GPS Time
1052_940.las	Adjusted GPS Time
1052_942.las	Adjusted GPS Time
1052_944.las	Adjusted GPS Time
1052_946.las	Adjusted GPS Time
1052_948.las	Adjusted GPS Time
1052_950.las	Adjusted GPS Time
1052_952.las	Adjusted GPS Time
1052_954.las	Adjusted GPS Time
1052_956.las	Adjusted GPS Time
1052_958.las	Adjusted GPS Time
1052_960.las	Adjusted GPS Time
1052_962.las	Adjusted GPS Time
1052_964.las	Adjusted GPS Time
1052_966.las	Adjusted GPS Time
1052_968.las	Adjusted GPS Time
1052_970.las	Adjusted GPS Time
1052_972.las	Adjusted GPS Time
1052_974.las	Adjusted GPS Time
1052_976.las	Adjusted GPS Time

2.3 Report on Global Positioning System (GPS) Times Type (Tiled Data) - continued

File	GPS Time Type
1052_978.las	Adjusted GPS Time
1052_980.las	Adjusted GPS Time
1052_982.las	Adjusted GPS Time
1052_984.las	Adjusted GPS Time
1052_986.las	Adjusted GPS Time
1052_988.las	Adjusted GPS Time
1054_910.las	Adjusted GPS Time
1054_912.las	Adjusted GPS Time
1054_914.las	Adjusted GPS Time
1054_916.las	Adjusted GPS Time
1054_918.las	Adjusted GPS Time
1054_920.las	Adjusted GPS Time
1054_922.las	Adjusted GPS Time
1054_924.las	Adjusted GPS Time
1054_926.las	Adjusted GPS Time
1054_928.las	Adjusted GPS Time
1054_930.las	Adjusted GPS Time
1054_932.las	Adjusted GPS Time
1054_934.las	Adjusted GPS Time
1054_936.las	Adjusted GPS Time
1054_938.las	Adjusted GPS Time
1054_940.las	Adjusted GPS Time
1054_942.las	Adjusted GPS Time
1054_944.las	Adjusted GPS Time
1054_946.las	Adjusted GPS Time
1054_948.las	Adjusted GPS Time
1054_950.las	Adjusted GPS Time
1054_952.las	Adjusted GPS Time
1054_954.las	Adjusted GPS Time
1054_956.las	Adjusted GPS Time
1054_958.las	Adjusted GPS Time
1054_960.las	Adjusted GPS Time
1054_962.las	Adjusted GPS Time
1054_964.las	Adjusted GPS Time
1054_966.las	Adjusted GPS Time
1054_968.las	Adjusted GPS Time
1054_970.las	Adjusted GPS Time
1054_972.las	Adjusted GPS Time
1054_974.las	Adjusted GPS Time
1054_976.las	Adjusted GPS Time
1054_978.las	Adjusted GPS Time
1054_980.las	Adjusted GPS Time
1054_982.las	Adjusted GPS Time
1054_984.las	Adjusted GPS Time
1054_986.las	Adjusted GPS Time
1054_988.las	Adjusted GPS Time
1056_910.las	Adjusted GPS Time

2.3 Report on Global Positioning System (GPS) Times Type (Tiled Data) - continued

File	GPS Time Type
1056_912.las	Adjusted GPS Time
1056_914.las	Adjusted GPS Time
1056_916.las	Adjusted GPS Time
1056_918.las	Adjusted GPS Time
1056_920.las	Adjusted GPS Time
1056_922.las	Adjusted GPS Time
1056_924.las	Adjusted GPS Time
1056_926.las	Adjusted GPS Time
1056_928.las	Adjusted GPS Time
1056_930.las	Adjusted GPS Time
1056_932.las	Adjusted GPS Time
1056_934.las	Adjusted GPS Time
1056_936.las	Adjusted GPS Time
1056_938.las	Adjusted GPS Time
1056_940.las	Adjusted GPS Time
1056_942.las	Adjusted GPS Time
1056_944.las	Adjusted GPS Time
1056_946.las	Adjusted GPS Time
1056_948.las	Adjusted GPS Time
1056_950.las	Adjusted GPS Time
1056_952.las	Adjusted GPS Time
1056_954.las	Adjusted GPS Time
1056_956.las	Adjusted GPS Time
1056_958.las	Adjusted GPS Time
1056_960.las	Adjusted GPS Time
1056_962.las	Adjusted GPS Time
1056_964.las	Adjusted GPS Time
1056_966.las	Adjusted GPS Time
1056_968.las	Adjusted GPS Time
1056_970.las	Adjusted GPS Time
1056_972.las	Adjusted GPS Time
1056_974.las	Adjusted GPS Time
1056_976.las	Adjusted GPS Time
1056_978.las	Adjusted GPS Time
1056_980.las	Adjusted GPS Time
1056_982.las	Adjusted GPS Time
1056_984.las	Adjusted GPS Time
1056_986.las	Adjusted GPS Time
1056_988.las	Adjusted GPS Time
1058_910.las	Adjusted GPS Time
1058_912.las	Adjusted GPS Time
1058_914.las	Adjusted GPS Time
1058_916.las	Adjusted GPS Time
1058_918.las	Adjusted GPS Time
1058_920.las	Adjusted GPS Time
1058_922.las	Adjusted GPS Time
1058_924.las	Adjusted GPS Time

2.3 Report on Global Positioning System (GPS) Times Type (Tiled Data) - continued

File	GPS Time Type
1058_926.las	Adjusted GPS Time
1058_928.las	Adjusted GPS Time
1058_930.las	Adjusted GPS Time
1058_932.las	Adjusted GPS Time
1058_934.las	Adjusted GPS Time
1058_936.las	Adjusted GPS Time
1058_938.las	Adjusted GPS Time
1058_940.las	Adjusted GPS Time
1058_942.las	Adjusted GPS Time
1058_944.las	Adjusted GPS Time
1058_946.las	Adjusted GPS Time
1058_948.las	Adjusted GPS Time
1058_950.las	Adjusted GPS Time
1058_952.las	Adjusted GPS Time
1058_954.las	Adjusted GPS Time
1058_956.las	Adjusted GPS Time
1058_958.las	Adjusted GPS Time
1058_960.las	Adjusted GPS Time
1058_962.las	Adjusted GPS Time
1058_964.las	Adjusted GPS Time
1058_966.las	Adjusted GPS Time
1058_968.las	Adjusted GPS Time
1058_970.las	Adjusted GPS Time
1058_972.las	Adjusted GPS Time
1058_974.las	Adjusted GPS Time
1058_976.las	Adjusted GPS Time
1058_978.las	Adjusted GPS Time
1058_980.las	Adjusted GPS Time
1058_982.las	Adjusted GPS Time
1058_984.las	Adjusted GPS Time
1058_986.las	Adjusted GPS Time
1058_988.las	Adjusted GPS Time
1060_910.las	Adjusted GPS Time
1060_912.las	Adjusted GPS Time
1060_914.las	Adjusted GPS Time
1060_916.las	Adjusted GPS Time
1060_918.las	Adjusted GPS Time
1060_920.las	Adjusted GPS Time
1060_922.las	Adjusted GPS Time
1060_924.las	Adjusted GPS Time
1060_926.las	Adjusted GPS Time
1060_928.las	Adjusted GPS Time
1060_930.las	Adjusted GPS Time
1060_932.las	Adjusted GPS Time
1060_934.las	Adjusted GPS Time
1060_936.las	Adjusted GPS Time
1060_938.las	Adjusted GPS Time

2.3 Report on Global Positioning System (GPS) Times Type (Tiled Data) - continued

File	GPS Time Type
1060_940.las	Adjusted GPS Time
1060_942.las	Adjusted GPS Time
1060_944.las	Adjusted GPS Time
1060_946.las	Adjusted GPS Time
1060_948.las	Adjusted GPS Time
1060_950.las	Adjusted GPS Time
1060_952.las	Adjusted GPS Time
1060_954.las	Adjusted GPS Time
1060_956.las	Adjusted GPS Time
1060_958.las	Adjusted GPS Time
1060_960.las	Adjusted GPS Time
1060_962.las	Adjusted GPS Time
1060_964.las	Adjusted GPS Time
1060_966.las	Adjusted GPS Time
1060_968.las	Adjusted GPS Time
1060_970.las	Adjusted GPS Time
1060_972.las	Adjusted GPS Time
1060_974.las	Adjusted GPS Time
1060_976.las	Adjusted GPS Time
1060_978.las	Adjusted GPS Time
1060_980.las	Adjusted GPS Time
1060_982.las	Adjusted GPS Time
1060_984.las	Adjusted GPS Time
1060_986.las	Adjusted GPS Time
1060_988.las	Adjusted GPS Time
1062_910.las	Adjusted GPS Time
1062_912.las	Adjusted GPS Time
1062_914.las	Adjusted GPS Time
1062_916.las	Adjusted GPS Time
1062_918.las	Adjusted GPS Time
1062_920.las	Adjusted GPS Time
1062_922.las	Adjusted GPS Time
1062_924.las	Adjusted GPS Time
1062_926.las	Adjusted GPS Time
1062_928.las	Adjusted GPS Time
1062_930.las	Adjusted GPS Time
1062_932.las	Adjusted GPS Time
1062_934.las	Adjusted GPS Time
1062_936.las	Adjusted GPS Time
1062_938.las	Adjusted GPS Time
1062_940.las	Adjusted GPS Time
1062_942.las	Adjusted GPS Time
1062_944.las	Adjusted GPS Time
1062_946.las	Adjusted GPS Time
1062_948.las	Adjusted GPS Time
1062_950.las	Adjusted GPS Time
1062_952.las	Adjusted GPS Time

2.3 Report on Global Positioning System (GPS) Times Type (Tiled Data) - continued

File	GPS Time Type
1062_954.las	Adjusted GPS Time
1062_956.las	Adjusted GPS Time
1062_958.las	Adjusted GPS Time
1062_960.las	Adjusted GPS Time
1062_962.las	Adjusted GPS Time
1062_964.las	Adjusted GPS Time
1062_966.las	Adjusted GPS Time
1062_968.las	Adjusted GPS Time
1062_970.las	Adjusted GPS Time
1062_972.las	Adjusted GPS Time
1062_974.las	Adjusted GPS Time
1062_976.las	Adjusted GPS Time
1062_978.las	Adjusted GPS Time
1062_980.las	Adjusted GPS Time
1062_982.las	Adjusted GPS Time
1062_984.las	Adjusted GPS Time
1062_986.las	Adjusted GPS Time
1062_988.las	Adjusted GPS Time
1064_910.las	Adjusted GPS Time
1064_912.las	Adjusted GPS Time
1064_914.las	Adjusted GPS Time
1064_916.las	Adjusted GPS Time
1064_918.las	Adjusted GPS Time
1064_920.las	Adjusted GPS Time
1064_922.las	Adjusted GPS Time
1064_924.las	Adjusted GPS Time
1064_926.las	Adjusted GPS Time
1064_928.las	Adjusted GPS Time
1064_930.las	Adjusted GPS Time
1064_932.las	Adjusted GPS Time
1064_934.las	Adjusted GPS Time
1064_936.las	Adjusted GPS Time
1064_938.las	Adjusted GPS Time
1064_940.las	Adjusted GPS Time
1064_942.las	Adjusted GPS Time
1064_944.las	Adjusted GPS Time
1064_946.las	Adjusted GPS Time
1064_948.las	Adjusted GPS Time
1064_950.las	Adjusted GPS Time
1064_952.las	Adjusted GPS Time
1064_954.las	Adjusted GPS Time
1064_956.las	Adjusted GPS Time
1064_958.las	Adjusted GPS Time
1064_960.las	Adjusted GPS Time
1064_962.las	Adjusted GPS Time
1064_964.las	Adjusted GPS Time
1064_966.las	Adjusted GPS Time

2.3 Report on Global Positioning System (GPS) Times Type (Tiled Data) - continued

File	GPS Time Type
1064_968.las	Adjusted GPS Time
1064_970.las	Adjusted GPS Time
1064_972.las	Adjusted GPS Time
1064_974.las	Adjusted GPS Time
1064_976.las	Adjusted GPS Time
1064_978.las	Adjusted GPS Time
1064_980.las	Adjusted GPS Time
1064_982.las	Adjusted GPS Time
1064_984.las	Adjusted GPS Time
1064_986.las	Adjusted GPS Time
1064_988.las	Adjusted GPS Time
1066_910.las	Adjusted GPS Time
1066_912.las	Adjusted GPS Time
1066_914.las	Adjusted GPS Time
1066_916.las	Adjusted GPS Time
1066_918.las	Adjusted GPS Time
1066_920.las	Adjusted GPS Time
1066_922.las	Adjusted GPS Time
1066_924.las	Adjusted GPS Time
1066_926.las	Adjusted GPS Time
1066_928.las	Adjusted GPS Time
1066_930.las	Adjusted GPS Time
1066_932.las	Adjusted GPS Time
1066_934.las	Adjusted GPS Time
1066_936.las	Adjusted GPS Time
1066_938.las	Adjusted GPS Time
1066_940.las	Adjusted GPS Time
1066_942.las	Adjusted GPS Time
1066_944.las	Adjusted GPS Time
1066_946.las	Adjusted GPS Time
1066_948.las	Adjusted GPS Time
1066_950.las	Adjusted GPS Time
1066_952.las	Adjusted GPS Time
1066_954.las	Adjusted GPS Time
1066_956.las	Adjusted GPS Time
1066_958.las	Adjusted GPS Time
1066_960.las	Adjusted GPS Time
1066_962.las	Adjusted GPS Time
1066_964.las	Adjusted GPS Time
1066_966.las	Adjusted GPS Time
1066_968.las	Adjusted GPS Time
1066_970.las	Adjusted GPS Time
1066_972.las	Adjusted GPS Time
1066_974.las	Adjusted GPS Time
1066_976.las	Adjusted GPS Time
1066_978.las	Adjusted GPS Time
1066_980.las	Adjusted GPS Time

2.3 Report on Global Positioning System (GPS) Times Type (Tiled Data) - continued

File	GPS Time Type
1066_982.las	Adjusted GPS Time
1066_984.las	Adjusted GPS Time
1066_986.las	Adjusted GPS Time
1066_988.las	Adjusted GPS Time
1068_910.las	Adjusted GPS Time
1068_912.las	Adjusted GPS Time
1068_914.las	Adjusted GPS Time
1068_916.las	Adjusted GPS Time
1068_918.las	Adjusted GPS Time
1068_920.las	Adjusted GPS Time
1068_922.las	Adjusted GPS Time
1068_924.las	Adjusted GPS Time
1068_926.las	Adjusted GPS Time
1068_928.las	Adjusted GPS Time
1068_930.las	Adjusted GPS Time
1068_932.las	Adjusted GPS Time
1068_934.las	Adjusted GPS Time
1068_936.las	Adjusted GPS Time
1068_938.las	Adjusted GPS Time
1068_940.las	Adjusted GPS Time
1068_942.las	Adjusted GPS Time
1068_944.las	Adjusted GPS Time
1068_946.las	Adjusted GPS Time
1068_948.las	Adjusted GPS Time
1068_950.las	Adjusted GPS Time
1068_952.las	Adjusted GPS Time
1068_954.las	Adjusted GPS Time
1068_956.las	Adjusted GPS Time
1068_958.las	Adjusted GPS Time
1068_960.las	Adjusted GPS Time
1068_962.las	Adjusted GPS Time
1068_964.las	Adjusted GPS Time
1068_966.las	Adjusted GPS Time
1068_968.las	Adjusted GPS Time
1068_970.las	Adjusted GPS Time
1068_972.las	Adjusted GPS Time
1068_974.las	Adjusted GPS Time
1068_976.las	Adjusted GPS Time
1068_978.las	Adjusted GPS Time
1068_980.las	Adjusted GPS Time
1068_982.las	Adjusted GPS Time
1068_984.las	Adjusted GPS Time
1068_986.las	Adjusted GPS Time
1068_988.las	Adjusted GPS Time
1070_910.las	Adjusted GPS Time
1070_912.las	Adjusted GPS Time
1070_914.las	Adjusted GPS Time

2.3 Report on Global Positioning System (GPS) Times Type (Tiled Data) - continued

File	GPS Time Type
1070_916.las	Adjusted GPS Time
1070_918.las	Adjusted GPS Time
1070_920.las	Adjusted GPS Time
1070_922.las	Adjusted GPS Time
1070_924.las	Adjusted GPS Time
1070_926.las	Adjusted GPS Time
1070_928.las	Adjusted GPS Time
1070_930.las	Adjusted GPS Time
1070_932.las	Adjusted GPS Time
1070_934.las	Adjusted GPS Time
1070_936.las	Adjusted GPS Time
1070_938.las	Adjusted GPS Time
1070_940.las	Adjusted GPS Time
1070_942.las	Adjusted GPS Time
1070_944.las	Adjusted GPS Time
1070_946.las	Adjusted GPS Time
1070_948.las	Adjusted GPS Time
1070_950.las	Adjusted GPS Time
1070_952.las	Adjusted GPS Time
1070_954.las	Adjusted GPS Time
1070_956.las	Adjusted GPS Time
1070_958.las	Adjusted GPS Time
1070_960.las	Adjusted GPS Time
1070_962.las	Adjusted GPS Time
1070_964.las	Adjusted GPS Time
1070_966.las	Adjusted GPS Time
1070_968.las	Adjusted GPS Time
1070_970.las	Adjusted GPS Time
1070_972.las	Adjusted GPS Time
1070_974.las	Adjusted GPS Time
1070_976.las	Adjusted GPS Time
1070_978.las	Adjusted GPS Time
1070_980.las	Adjusted GPS Time
1070_982.las	Adjusted GPS Time
1070_984.las	Adjusted GPS Time
1070_986.las	Adjusted GPS Time
1070_988.las	Adjusted GPS Time
1072_910.las	Adjusted GPS Time
1072_912.las	Adjusted GPS Time
1072_914.las	Adjusted GPS Time
1072_916.las	Adjusted GPS Time
1072_918.las	Adjusted GPS Time
1072_920.las	Adjusted GPS Time
1072_922.las	Adjusted GPS Time
1072_924.las	Adjusted GPS Time
1072_926.las	Adjusted GPS Time
1072_928.las	Adjusted GPS Time

2.3 Report on Global Positioning System (GPS) Times Type (Tiled Data) - continued

File	GPS Time Type
1072_930.las	Adjusted GPS Time
1072_932.las	Adjusted GPS Time
1072_934.las	Adjusted GPS Time
1072_936.las	Adjusted GPS Time
1072_938.las	Adjusted GPS Time
1072_940.las	Adjusted GPS Time
1072_942.las	Adjusted GPS Time
1072_944.las	Adjusted GPS Time
1072_946.las	Adjusted GPS Time
1072_948.las	Adjusted GPS Time
1072_950.las	Adjusted GPS Time
1072_952.las	Adjusted GPS Time
1072_954.las	Adjusted GPS Time
1072_956.las	Adjusted GPS Time
1072_958.las	Adjusted GPS Time
1072_960.las	Adjusted GPS Time
1072_962.las	Adjusted GPS Time
1072_964.las	Adjusted GPS Time
1072_966.las	Adjusted GPS Time
1072_968.las	Adjusted GPS Time
1072_970.las	Adjusted GPS Time
1072_972.las	Adjusted GPS Time
1072_974.las	Adjusted GPS Time
1072_976.las	Adjusted GPS Time
1072_978.las	Adjusted GPS Time
1072_980.las	Adjusted GPS Time
1072_982.las	Adjusted GPS Time
1072_984.las	Adjusted GPS Time
1072_986.las	Adjusted GPS Time
1072_988.las	Adjusted GPS Time
1074_910.las	Adjusted GPS Time
1074_912.las	Adjusted GPS Time
1074_914.las	Adjusted GPS Time
1074_916.las	Adjusted GPS Time
1074_918.las	Adjusted GPS Time
1074_920.las	Adjusted GPS Time
1074_922.las	Adjusted GPS Time
1074_924.las	Adjusted GPS Time
1074_926.las	Adjusted GPS Time
1074_928.las	Adjusted GPS Time
1074_930.las	Adjusted GPS Time
1074_932.las	Adjusted GPS Time
1074_934.las	Adjusted GPS Time
1074_936.las	Adjusted GPS Time
1074_938.las	Adjusted GPS Time
1074_940.las	Adjusted GPS Time
1074_942.las	Adjusted GPS Time

2.3 Report on Global Positioning System (GPS) Times Type (Tiled Data) - continued

File	GPS Time Type
1074_944.las	Adjusted GPS Time
1074_946.las	Adjusted GPS Time
1074_948.las	Adjusted GPS Time
1074_950.las	Adjusted GPS Time
1074_952.las	Adjusted GPS Time
1074_954.las	Adjusted GPS Time
1074_956.las	Adjusted GPS Time
1074_958.las	Adjusted GPS Time
1074_960.las	Adjusted GPS Time
1074_962.las	Adjusted GPS Time
1074_964.las	Adjusted GPS Time
1074_966.las	Adjusted GPS Time
1074_968.las	Adjusted GPS Time
1074_970.las	Adjusted GPS Time
1074_972.las	Adjusted GPS Time
1074_974.las	Adjusted GPS Time
1074_976.las	Adjusted GPS Time
1074_978.las	Adjusted GPS Time
1074_980.las	Adjusted GPS Time
1074_982.las	Adjusted GPS Time
1074_984.las	Adjusted GPS Time
1074_986.las	Adjusted GPS Time
1074_988.las	Adjusted GPS Time
1076_910.las	Adjusted GPS Time
1076_912.las	Adjusted GPS Time
1076_914.las	Adjusted GPS Time
1076_916.las	Adjusted GPS Time
1076_918.las	Adjusted GPS Time
1076_920.las	Adjusted GPS Time
1076_922.las	Adjusted GPS Time
1076_924.las	Adjusted GPS Time
1076_926.las	Adjusted GPS Time
1076_928.las	Adjusted GPS Time
1076_930.las	Adjusted GPS Time
1076_932.las	Adjusted GPS Time
1076_934.las	Adjusted GPS Time
1076_936.las	Adjusted GPS Time
1076_938.las	Adjusted GPS Time
1076_940.las	Adjusted GPS Time
1076_942.las	Adjusted GPS Time
1076_944.las	Adjusted GPS Time
1076_946.las	Adjusted GPS Time
1076_948.las	Adjusted GPS Time
1076_950.las	Adjusted GPS Time
1076_952.las	Adjusted GPS Time
1076_954.las	Adjusted GPS Time
1076_956.las	Adjusted GPS Time

2.3 Report on Global Positioning System (GPS) Times Type (Tiled Data) - continued

File	GPS Time Type
1076_958.las	Adjusted GPS Time
1076_960.las	Adjusted GPS Time
1076_962.las	Adjusted GPS Time
1076_964.las	Adjusted GPS Time
1076_966.las	Adjusted GPS Time
1076_968.las	Adjusted GPS Time
1076_970.las	Adjusted GPS Time
1076_972.las	Adjusted GPS Time
1076_974.las	Adjusted GPS Time
1076_976.las	Adjusted GPS Time
1076_978.las	Adjusted GPS Time
1076_980.las	Adjusted GPS Time
1076_982.las	Adjusted GPS Time
1076_984.las	Adjusted GPS Time
1076_986.las	Adjusted GPS Time
1076_988.las	Adjusted GPS Time
1078_910.las	Adjusted GPS Time
1078_912.las	Adjusted GPS Time
1078_914.las	Adjusted GPS Time
1078_916.las	Adjusted GPS Time
1078_918.las	Adjusted GPS Time
1078_920.las	Adjusted GPS Time
1078_922.las	Adjusted GPS Time
1078_924.las	Adjusted GPS Time
1078_926.las	Adjusted GPS Time
1078_928.las	Adjusted GPS Time
1078_930.las	Adjusted GPS Time
1078_932.las	Adjusted GPS Time
1078_934.las	Adjusted GPS Time
1078_936.las	Adjusted GPS Time
942_910.las	Adjusted GPS Time
942_912.las	Adjusted GPS Time
942_914.las	Adjusted GPS Time
942_916.las	Adjusted GPS Time
942_918.las	Adjusted GPS Time
942_920.las	Adjusted GPS Time
942_922.las	Adjusted GPS Time
942_924.las	Adjusted GPS Time
942_926.las	Adjusted GPS Time
942_928.las	Adjusted GPS Time
942_930.las	Adjusted GPS Time
942_932.las	Adjusted GPS Time
942_934.las	Adjusted GPS Time
942_936.las	Adjusted GPS Time
942_938.las	Adjusted GPS Time
942_940.las	Adjusted GPS Time
942_942.las	Adjusted GPS Time

2.3 Report on Global Positioning System (GPS) Times Type (Tiled Data) - continued

File	GPS Time Type
942_944.las	Adjusted GPS Time
942_946.las	Adjusted GPS Time
942_948.las	Adjusted GPS Time
942_950.las	Adjusted GPS Time
942_952.las	Adjusted GPS Time
942_954.las	Adjusted GPS Time
942_956.las	Adjusted GPS Time
942_958.las	Adjusted GPS Time
942_960.las	Adjusted GPS Time
942_962.las	Adjusted GPS Time
942_964.las	Adjusted GPS Time
942_966.las	Adjusted GPS Time
942_968.las	Adjusted GPS Time
942_970.las	Adjusted GPS Time
942_972.las	Adjusted GPS Time
942_974.las	Adjusted GPS Time
942_976.las	Adjusted GPS Time
942_978.las	Adjusted GPS Time
942_980.las	Adjusted GPS Time
942_982.las	Adjusted GPS Time
942_984.las	Adjusted GPS Time
942_986.las	Adjusted GPS Time
942_988.las	Adjusted GPS Time
944_910.las	Adjusted GPS Time
944_912.las	Adjusted GPS Time
944_914.las	Adjusted GPS Time
944_916.las	Adjusted GPS Time
944_918.las	Adjusted GPS Time
944_920.las	Adjusted GPS Time
944_922.las	Adjusted GPS Time
944_924.las	Adjusted GPS Time
944_926.las	Adjusted GPS Time
944_928.las	Adjusted GPS Time
944_930.las	Adjusted GPS Time
944_932.las	Adjusted GPS Time
944_934.las	Adjusted GPS Time
944_936.las	Adjusted GPS Time
944_938.las	Adjusted GPS Time
944_940.las	Adjusted GPS Time
944_942.las	Adjusted GPS Time
944_944.las	Adjusted GPS Time
944_946.las	Adjusted GPS Time
944_948.las	Adjusted GPS Time
944_950.las	Adjusted GPS Time
944_952.las	Adjusted GPS Time
944_954.las	Adjusted GPS Time
944_956.las	Adjusted GPS Time

2.3 Report on Global Positioning System (GPS) Times Type (Tiled Data) - continued

File	GPS Time Type
944_958.las	Adjusted GPS Time
944_960.las	Adjusted GPS Time
944_962.las	Adjusted GPS Time
944_964.las	Adjusted GPS Time
944_966.las	Adjusted GPS Time
944_968.las	Adjusted GPS Time
944_970.las	Adjusted GPS Time
944_972.las	Adjusted GPS Time
944_974.las	Adjusted GPS Time
944_976.las	Adjusted GPS Time
944_978.las	Adjusted GPS Time
944_980.las	Adjusted GPS Time
944_982.las	Adjusted GPS Time
944_984.las	Adjusted GPS Time
944_986.las	Adjusted GPS Time
944_988.las	Adjusted GPS Time
946_910.las	Adjusted GPS Time
946_912.las	Adjusted GPS Time
946_914.las	Adjusted GPS Time
946_916.las	Adjusted GPS Time
946_918.las	Adjusted GPS Time
946_920.las	Adjusted GPS Time
946_922.las	Adjusted GPS Time
946_924.las	Adjusted GPS Time
946_926.las	Adjusted GPS Time
946_928.las	Adjusted GPS Time
946_930.las	Adjusted GPS Time
946_932.las	Adjusted GPS Time
946_934.las	Adjusted GPS Time
946_936.las	Adjusted GPS Time
946_938.las	Adjusted GPS Time
946_940.las	Adjusted GPS Time
946_942.las	Adjusted GPS Time
946_944.las	Adjusted GPS Time
946_946.las	Adjusted GPS Time
946_948.las	Adjusted GPS Time
946_950.las	Adjusted GPS Time
946_952.las	Adjusted GPS Time
946_954.las	Adjusted GPS Time
946_956.las	Adjusted GPS Time
946_958.las	Adjusted GPS Time
946_960.las	Adjusted GPS Time
946_962.las	Adjusted GPS Time
946_964.las	Adjusted GPS Time
946_966.las	Adjusted GPS Time
946_968.las	Adjusted GPS Time
946_970.las	Adjusted GPS Time

2.3 Report on Global Positioning System (GPS) Times Type (Tiled Data) - continued

File	GPS Time Type
946_972.las	Adjusted GPS Time
946_974.las	Adjusted GPS Time
946_976.las	Adjusted GPS Time
946_978.las	Adjusted GPS Time
946_980.las	Adjusted GPS Time
946_982.las	Adjusted GPS Time
946_984.las	Adjusted GPS Time
946_986.las	Adjusted GPS Time
946_988.las	Adjusted GPS Time
948_910.las	Adjusted GPS Time
948_912.las	Adjusted GPS Time
948_914.las	Adjusted GPS Time
948_916.las	Adjusted GPS Time
948_918.las	Adjusted GPS Time
948_920.las	Adjusted GPS Time
948_922.las	Adjusted GPS Time
948_924.las	Adjusted GPS Time
948_926.las	Adjusted GPS Time
948_928.las	Adjusted GPS Time
948_930.las	Adjusted GPS Time
948_932.las	Adjusted GPS Time
948_934.las	Adjusted GPS Time
948_936.las	Adjusted GPS Time
948_938.las	Adjusted GPS Time
948_940.las	Adjusted GPS Time
948_942.las	Adjusted GPS Time
948_944.las	Adjusted GPS Time
948_946.las	Adjusted GPS Time
948_948.las	Adjusted GPS Time
948_950.las	Adjusted GPS Time
948_952.las	Adjusted GPS Time
948_954.las	Adjusted GPS Time
948_956.las	Adjusted GPS Time
948_958.las	Adjusted GPS Time
948_960.las	Adjusted GPS Time
948_962.las	Adjusted GPS Time
948_964.las	Adjusted GPS Time
948_966.las	Adjusted GPS Time
948_968.las	Adjusted GPS Time
948_970.las	Adjusted GPS Time
948_972.las	Adjusted GPS Time
948_974.las	Adjusted GPS Time
948_976.las	Adjusted GPS Time
948_978.las	Adjusted GPS Time
948_980.las	Adjusted GPS Time
948_982.las	Adjusted GPS Time
948_984.las	Adjusted GPS Time

2.3 Report on Global Positioning System (GPS) Times Type (Tiled Data) - continued

File	GPS Time Type
948_986.las	Adjusted GPS Time
950_910.las	Adjusted GPS Time
950_912.las	Adjusted GPS Time
950_914.las	Adjusted GPS Time
950_916.las	Adjusted GPS Time
950_918.las	Adjusted GPS Time
950_920.las	Adjusted GPS Time
950_922.las	Adjusted GPS Time
950_924.las	Adjusted GPS Time
950_926.las	Adjusted GPS Time
950_928.las	Adjusted GPS Time
950_930.las	Adjusted GPS Time
950_932.las	Adjusted GPS Time
950_934.las	Adjusted GPS Time
950_936.las	Adjusted GPS Time
950_938.las	Adjusted GPS Time
950_940.las	Adjusted GPS Time
950_942.las	Adjusted GPS Time
950_944.las	Adjusted GPS Time
950_946.las	Adjusted GPS Time
950_948.las	Adjusted GPS Time
950_950.las	Adjusted GPS Time
950_952.las	Adjusted GPS Time
950_954.las	Adjusted GPS Time
950_956.las	Adjusted GPS Time
950_958.las	Adjusted GPS Time
950_960.las	Adjusted GPS Time
950_962.las	Adjusted GPS Time
950_964.las	Adjusted GPS Time
950_966.las	Adjusted GPS Time
950_968.las	Adjusted GPS Time
950_970.las	Adjusted GPS Time
950_972.las	Adjusted GPS Time
950_974.las	Adjusted GPS Time
950_976.las	Adjusted GPS Time
950_978.las	Adjusted GPS Time
950_980.las	Adjusted GPS Time
950_982.las	Adjusted GPS Time
950_984.las	Adjusted GPS Time
950_986.las	Adjusted GPS Time
952_910.las	Adjusted GPS Time
952_912.las	Adjusted GPS Time
952_914.las	Adjusted GPS Time
952_916.las	Adjusted GPS Time
952_918.las	Adjusted GPS Time
952_920.las	Adjusted GPS Time
952_922.las	Adjusted GPS Time

2.3 Report on Global Positioning System (GPS) Times Type (Tiled Data) - continued

File	GPS Time Type
952_924.las	Adjusted GPS Time
952_926.las	Adjusted GPS Time
952_928.las	Adjusted GPS Time
952_930.las	Adjusted GPS Time
952_932.las	Adjusted GPS Time
952_934.las	Adjusted GPS Time
952_936.las	Adjusted GPS Time
952_938.las	Adjusted GPS Time
952_940.las	Adjusted GPS Time
952_942.las	Adjusted GPS Time
952_944.las	Adjusted GPS Time
952_946.las	Adjusted GPS Time
952_948.las	Adjusted GPS Time
952_950.las	Adjusted GPS Time
952_952.las	Adjusted GPS Time
952_954.las	Adjusted GPS Time
952_956.las	Adjusted GPS Time
952_958.las	Adjusted GPS Time
952_960.las	Adjusted GPS Time
952_962.las	Adjusted GPS Time
952_964.las	Adjusted GPS Time
952_966.las	Adjusted GPS Time
952_968.las	Adjusted GPS Time
952_970.las	Adjusted GPS Time
952_972.las	Adjusted GPS Time
952_974.las	Adjusted GPS Time
952_976.las	Adjusted GPS Time
952_978.las	Adjusted GPS Time
952_980.las	Adjusted GPS Time
952_982.las	Adjusted GPS Time
952_984.las	Adjusted GPS Time
952_986.las	Adjusted GPS Time
954_910.las	Adjusted GPS Time
954_912.las	Adjusted GPS Time
954_914.las	Adjusted GPS Time
954_916.las	Adjusted GPS Time
954_918.las	Adjusted GPS Time
954_920.las	Adjusted GPS Time
954_922.las	Adjusted GPS Time
954_924.las	Adjusted GPS Time
954_926.las	Adjusted GPS Time
954_928.las	Adjusted GPS Time
954_930.las	Adjusted GPS Time
954_932.las	Adjusted GPS Time
954_934.las	Adjusted GPS Time
954_936.las	Adjusted GPS Time
954_938.las	Adjusted GPS Time

2.3 Report on Global Positioning System (GPS) Times Type (Tiled Data) - continued

File	GPS Time Type
954_940.las	Adjusted GPS Time
954_942.las	Adjusted GPS Time
954_944.las	Adjusted GPS Time
954_946.las	Adjusted GPS Time
954_948.las	Adjusted GPS Time
954_950.las	Adjusted GPS Time
954_952.las	Adjusted GPS Time
954_954.las	Adjusted GPS Time
954_956.las	Adjusted GPS Time
954_958.las	Adjusted GPS Time
954_960.las	Adjusted GPS Time
954_962.las	Adjusted GPS Time
954_964.las	Adjusted GPS Time
954_966.las	Adjusted GPS Time
954_968.las	Adjusted GPS Time
954_970.las	Adjusted GPS Time
954_972.las	Adjusted GPS Time
954_974.las	Adjusted GPS Time
954_976.las	Adjusted GPS Time
954_978.las	Adjusted GPS Time
954_980.las	Adjusted GPS Time
954_982.las	Adjusted GPS Time
954_984.las	Adjusted GPS Time
954_986.las	Adjusted GPS Time
956_910.las	Adjusted GPS Time
956_912.las	Adjusted GPS Time
956_914.las	Adjusted GPS Time
956_916.las	Adjusted GPS Time
956_918.las	Adjusted GPS Time
956_920.las	Adjusted GPS Time
956_922.las	Adjusted GPS Time
956_924.las	Adjusted GPS Time
956_926.las	Adjusted GPS Time
956_928.las	Adjusted GPS Time
956_930.las	Adjusted GPS Time
956_932.las	Adjusted GPS Time
956_934.las	Adjusted GPS Time
956_936.las	Adjusted GPS Time
956_938.las	Adjusted GPS Time
956_940.las	Adjusted GPS Time
956_942.las	Adjusted GPS Time
956_944.las	Adjusted GPS Time
956_946.las	Adjusted GPS Time
956_948.las	Adjusted GPS Time
956_950.las	Adjusted GPS Time
956_952.las	Adjusted GPS Time
956_954.las	Adjusted GPS Time

2.3 Report on Global Positioning System (GPS) Times Type (Tiled Data) - continued

File	GPS Time Type
956_956.las	Adjusted GPS Time
956_958.las	Adjusted GPS Time
956_960.las	Adjusted GPS Time
956_962.las	Adjusted GPS Time
956_964.las	Adjusted GPS Time
956_966.las	Adjusted GPS Time
956_968.las	Adjusted GPS Time
956_970.las	Adjusted GPS Time
956_972.las	Adjusted GPS Time
956_974.las	Adjusted GPS Time
956_976.las	Adjusted GPS Time
956_978.las	Adjusted GPS Time
956_980.las	Adjusted GPS Time
956_982.las	Adjusted GPS Time
956_984.las	Adjusted GPS Time
956_986.las	Adjusted GPS Time
958_910.las	Adjusted GPS Time
958_912.las	Adjusted GPS Time
958_914.las	Adjusted GPS Time
958_916.las	Adjusted GPS Time
958_918.las	Adjusted GPS Time
958_920.las	Adjusted GPS Time
958_922.las	Adjusted GPS Time
958_924.las	Adjusted GPS Time
958_926.las	Adjusted GPS Time
958_928.las	Adjusted GPS Time
958_930.las	Adjusted GPS Time
958_932.las	Adjusted GPS Time
958_934.las	Adjusted GPS Time
958_936.las	Adjusted GPS Time
958_938.las	Adjusted GPS Time
958_940.las	Adjusted GPS Time
958_942.las	Adjusted GPS Time
958_944.las	Adjusted GPS Time
958_946.las	Adjusted GPS Time
958_948.las	Adjusted GPS Time
958_950.las	Adjusted GPS Time
958_952.las	Adjusted GPS Time
958_954.las	Adjusted GPS Time
958_956.las	Adjusted GPS Time
958_958.las	Adjusted GPS Time
958_960.las	Adjusted GPS Time
958_962.las	Adjusted GPS Time
958_964.las	Adjusted GPS Time
958_966.las	Adjusted GPS Time
958_968.las	GPS Week time
958_970.las	Adjusted GPS Time

2.3 Report on Global Positioning System (GPS) Times Type (Tiled Data) - continued

File	GPS Time Type
958_972.las	Adjusted GPS Time
958_974.las	Adjusted GPS Time
958_976.las	Adjusted GPS Time
958_978.las	Adjusted GPS Time
958_980.las	Adjusted GPS Time
958_982.las	Adjusted GPS Time
958_984.las	Adjusted GPS Time
958_986.las	Adjusted GPS Time
958_988.las	Adjusted GPS Time
960_910.las	Adjusted GPS Time
960_912.las	Adjusted GPS Time
960_914.las	Adjusted GPS Time
960_916.las	Adjusted GPS Time
960_918.las	Adjusted GPS Time
960_920.las	Adjusted GPS Time
960_922.las	Adjusted GPS Time
960_924.las	Adjusted GPS Time
960_926.las	Adjusted GPS Time
960_928.las	Adjusted GPS Time
960_930.las	Adjusted GPS Time
960_932.las	Adjusted GPS Time
960_934.las	Adjusted GPS Time
960_936.las	Adjusted GPS Time
960_938.las	Adjusted GPS Time
960_940.las	Adjusted GPS Time
960_942.las	Adjusted GPS Time
960_944.las	Adjusted GPS Time
960_946.las	Adjusted GPS Time
960_948.las	Adjusted GPS Time
960_950.las	Adjusted GPS Time
960_952.las	Adjusted GPS Time
960_954.las	Adjusted GPS Time
960_956.las	Adjusted GPS Time
960_958.las	Adjusted GPS Time
960_960.las	Adjusted GPS Time
960_962.las	Adjusted GPS Time
960_964.las	Adjusted GPS Time
960_966.las	Adjusted GPS Time
960_968.las	GPS Week time
960_970.las	Adjusted GPS Time
960_972.las	Adjusted GPS Time
960_974.las	Adjusted GPS Time
960_976.las	Adjusted GPS Time
960_978.las	Adjusted GPS Time
960_980.las	Adjusted GPS Time
960_982.las	Adjusted GPS Time
960_984.las	Adjusted GPS Time

2.3 Report on Global Positioning System (GPS) Times Type (Tiled Data) - continued

File	GPS Time Type
960_986.las	Adjusted GPS Time
960_988.las	Adjusted GPS Time
962_910.las	Adjusted GPS Time
962_912.las	Adjusted GPS Time
962_914.las	Adjusted GPS Time
962_916.las	Adjusted GPS Time
962_918.las	Adjusted GPS Time
962_920.las	Adjusted GPS Time
962_922.las	Adjusted GPS Time
962_924.las	Adjusted GPS Time
962_926.las	Adjusted GPS Time
962_928.las	Adjusted GPS Time
962_930.las	Adjusted GPS Time
962_932.las	Adjusted GPS Time
962_934.las	Adjusted GPS Time
962_936.las	Adjusted GPS Time
962_938.las	Adjusted GPS Time
962_940.las	Adjusted GPS Time
962_942.las	Adjusted GPS Time
962_944.las	Adjusted GPS Time
962_946.las	Adjusted GPS Time
962_948.las	Adjusted GPS Time
962_950.las	Adjusted GPS Time
962_952.las	Adjusted GPS Time
962_954.las	Adjusted GPS Time
962_956.las	Adjusted GPS Time
962_958.las	Adjusted GPS Time
962_960.las	Adjusted GPS Time
962_962.las	Adjusted GPS Time
962_964.las	Adjusted GPS Time
962_966.las	Adjusted GPS Time
962_968.las	Adjusted GPS Time
962_970.las	Adjusted GPS Time
962_972.las	Adjusted GPS Time
962_974.las	Adjusted GPS Time
962_976.las	Adjusted GPS Time
962_978.las	Adjusted GPS Time
962_980.las	Adjusted GPS Time
962_982.las	Adjusted GPS Time
962_984.las	Adjusted GPS Time
962_986.las	Adjusted GPS Time
964_910.las	Adjusted GPS Time
964_912.las	Adjusted GPS Time
964_914.las	Adjusted GPS Time
964_916.las	Adjusted GPS Time
964_918.las	Adjusted GPS Time
964_920.las	Adjusted GPS Time

2.3 Report on Global Positioning System (GPS) Times Type (Tiled Data) - continued

File	GPS Time Type
964_922.las	Adjusted GPS Time
964_924.las	Adjusted GPS Time
964_926.las	Adjusted GPS Time
964_928.las	Adjusted GPS Time
964_930.las	Adjusted GPS Time
964_932.las	Adjusted GPS Time
964_934.las	Adjusted GPS Time
964_936.las	Adjusted GPS Time
964_938.las	Adjusted GPS Time
964_940.las	Adjusted GPS Time
964_942.las	Adjusted GPS Time
964_944.las	Adjusted GPS Time
964_946.las	Adjusted GPS Time
964_948.las	Adjusted GPS Time
964_950.las	Adjusted GPS Time
964_952.las	Adjusted GPS Time
964_954.las	Adjusted GPS Time
964_956.las	Adjusted GPS Time
964_958.las	Adjusted GPS Time
964_960.las	Adjusted GPS Time
964_962.las	Adjusted GPS Time
964_964.las	Adjusted GPS Time
964_966.las	Adjusted GPS Time
964_968.las	Adjusted GPS Time
964_970.las	Adjusted GPS Time
964_972.las	Adjusted GPS Time
964_974.las	Adjusted GPS Time
964_976.las	Adjusted GPS Time
964_978.las	Adjusted GPS Time
964_980.las	Adjusted GPS Time
964_982.las	Adjusted GPS Time
964_984.las	Adjusted GPS Time
964_986.las	Adjusted GPS Time
966_908.las	Adjusted GPS Time
966_910.las	Adjusted GPS Time
966_912.las	Adjusted GPS Time
966_914.las	Adjusted GPS Time
966_916.las	Adjusted GPS Time
966_918.las	Adjusted GPS Time
966_920.las	Adjusted GPS Time
966_922.las	Adjusted GPS Time
966_924.las	Adjusted GPS Time
966_926.las	Adjusted GPS Time
966_928.las	Adjusted GPS Time
966_930.las	Adjusted GPS Time
966_932.las	Adjusted GPS Time
966_934.las	Adjusted GPS Time

2.3 Report on Global Positioning System (GPS) Times Type (Tiled Data) - continued

File	GPS Time Type
966_936.las	Adjusted GPS Time
966_938.las	Adjusted GPS Time
966_940.las	Adjusted GPS Time
966_942.las	Adjusted GPS Time
966_944.las	Adjusted GPS Time
966_946.las	Adjusted GPS Time
966_948.las	Adjusted GPS Time
966_950.las	Adjusted GPS Time
966_952.las	Adjusted GPS Time
966_954.las	Adjusted GPS Time
966_956.las	Adjusted GPS Time
966_958.las	Adjusted GPS Time
966_960.las	Adjusted GPS Time
966_962.las	Adjusted GPS Time
966_964.las	Adjusted GPS Time
966_966.las	Adjusted GPS Time
966_968.las	Adjusted GPS Time
966_970.las	Adjusted GPS Time
966_972.las	Adjusted GPS Time
966_974.las	Adjusted GPS Time
966_976.las	Adjusted GPS Time
966_978.las	Adjusted GPS Time
966_980.las	Adjusted GPS Time
966_982.las	Adjusted GPS Time
966_984.las	Adjusted GPS Time
966_986.las	Adjusted GPS Time
968_908.las	Adjusted GPS Time
968_910.las	Adjusted GPS Time
968_912.las	Adjusted GPS Time
968_914.las	Adjusted GPS Time
968_916.las	Adjusted GPS Time
968_918.las	Adjusted GPS Time
968_920.las	Adjusted GPS Time
968_922.las	Adjusted GPS Time
968_924.las	Adjusted GPS Time
968_926.las	Adjusted GPS Time
968_928.las	Adjusted GPS Time
968_930.las	Adjusted GPS Time
968_932.las	Adjusted GPS Time
968_934.las	Adjusted GPS Time
968_936.las	Adjusted GPS Time
968_938.las	Adjusted GPS Time
968_940.las	Adjusted GPS Time
968_942.las	Adjusted GPS Time
968_944.las	Adjusted GPS Time
968_946.las	Adjusted GPS Time
968_948.las	Adjusted GPS Time

2.3 Report on Global Positioning System (GPS) Times Type (Tiled Data) - continued

File	GPS Time Type
968_950.las	Adjusted GPS Time
968_952.las	Adjusted GPS Time
968_954.las	Adjusted GPS Time
968_956.las	Adjusted GPS Time
968_958.las	Adjusted GPS Time
968_960.las	Adjusted GPS Time
968_962.las	Adjusted GPS Time
968_964.las	Adjusted GPS Time
968_966.las	Adjusted GPS Time
968_968.las	Adjusted GPS Time
968_970.las	Adjusted GPS Time
968_972.las	Adjusted GPS Time
968_974.las	Adjusted GPS Time
968_976.las	Adjusted GPS Time
968_978.las	Adjusted GPS Time
968_980.las	Adjusted GPS Time
968_982.las	Adjusted GPS Time
968_984.las	Adjusted GPS Time
968_986.las	Adjusted GPS Time
970_908.las	Adjusted GPS Time
970_910.las	Adjusted GPS Time
970_912.las	Adjusted GPS Time
970_914.las	Adjusted GPS Time
970_916.las	Adjusted GPS Time
970_918.las	Adjusted GPS Time
970_920.las	Adjusted GPS Time
970_922.las	Adjusted GPS Time
970_924.las	Adjusted GPS Time
970_926.las	Adjusted GPS Time
970_928.las	Adjusted GPS Time
970_930.las	Adjusted GPS Time
970_932.las	Adjusted GPS Time
970_934.las	Adjusted GPS Time
970_936.las	Adjusted GPS Time
970_938.las	Adjusted GPS Time
970_940.las	Adjusted GPS Time
970_942.las	Adjusted GPS Time
970_944.las	Adjusted GPS Time
970_946.las	Adjusted GPS Time
970_948.las	Adjusted GPS Time
970_950.las	Adjusted GPS Time
970_952.las	Adjusted GPS Time
970_954.las	Adjusted GPS Time
970_956.las	Adjusted GPS Time
970_958.las	Adjusted GPS Time
970_960.las	Adjusted GPS Time
970_962.las	Adjusted GPS Time

2.3 Report on Global Positioning System (GPS) Times Type (Tiled Data) - continued

File	GPS Time Type
970_964.las	Adjusted GPS Time
970_966.las	Adjusted GPS Time
970_968.las	Adjusted GPS Time
970_970.las	Adjusted GPS Time
970_972.las	Adjusted GPS Time
970_974.las	Adjusted GPS Time
970_976.las	Adjusted GPS Time
970_978.las	Adjusted GPS Time
970_980.las	Adjusted GPS Time
970_982.las	Adjusted GPS Time
970_984.las	Adjusted GPS Time
970_986.las	Adjusted GPS Time
972_908.las	Adjusted GPS Time
972_910.las	Adjusted GPS Time
972_912.las	Adjusted GPS Time
972_914.las	Adjusted GPS Time
972_916.las	Adjusted GPS Time
972_918.las	Adjusted GPS Time
972_920.las	Adjusted GPS Time
972_922.las	Adjusted GPS Time
972_924.las	Adjusted GPS Time
972_926.las	Adjusted GPS Time
972_928.las	Adjusted GPS Time
972_930.las	Adjusted GPS Time
972_932.las	Adjusted GPS Time
972_934.las	Adjusted GPS Time
972_936.las	Adjusted GPS Time
972_938.las	Adjusted GPS Time
972_940.las	Adjusted GPS Time
972_942.las	Adjusted GPS Time
972_944.las	Adjusted GPS Time
972_946.las	Adjusted GPS Time
972_948.las	Adjusted GPS Time
972_950.las	Adjusted GPS Time
972_952.las	Adjusted GPS Time
972_954.las	Adjusted GPS Time
972_956.las	Adjusted GPS Time
972_958.las	Adjusted GPS Time
972_960.las	Adjusted GPS Time
972_962.las	Adjusted GPS Time
972_964.las	Adjusted GPS Time
972_966.las	Adjusted GPS Time
972_968.las	Adjusted GPS Time
972_970.las	Adjusted GPS Time
972_972.las	Adjusted GPS Time
972_974.las	Adjusted GPS Time
972_976.las	Adjusted GPS Time

2.3 Report on Global Positioning System (GPS) Times Type (Tiled Data) - continued

File	GPS Time Type
972_978.las	Adjusted GPS Time
972_980.las	Adjusted GPS Time
972_982.las	Adjusted GPS Time
972_984.las	Adjusted GPS Time
972_986.las	Adjusted GPS Time
974_908.las	Adjusted GPS Time
974_910.las	Adjusted GPS Time
974_912.las	Adjusted GPS Time
974_914.las	Adjusted GPS Time
974_916.las	Adjusted GPS Time
974_918.las	Adjusted GPS Time
974_920.las	Adjusted GPS Time
974_922.las	Adjusted GPS Time
974_924.las	Adjusted GPS Time
974_926.las	Adjusted GPS Time
974_928.las	Adjusted GPS Time
974_930.las	Adjusted GPS Time
974_932.las	Adjusted GPS Time
974_934.las	Adjusted GPS Time
974_936.las	Adjusted GPS Time
974_938.las	Adjusted GPS Time
974_940.las	Adjusted GPS Time
974_942.las	Adjusted GPS Time
974_944.las	Adjusted GPS Time
974_946.las	Adjusted GPS Time
974_948.las	Adjusted GPS Time
974_950.las	Adjusted GPS Time
974_952.las	Adjusted GPS Time
974_954.las	Adjusted GPS Time
974_956.las	Adjusted GPS Time
974_958.las	Adjusted GPS Time
974_960.las	Adjusted GPS Time
974_962.las	Adjusted GPS Time
974_964.las	Adjusted GPS Time
974_966.las	Adjusted GPS Time
974_968.las	Adjusted GPS Time
974_970.las	Adjusted GPS Time
974_972.las	Adjusted GPS Time
974_974.las	Adjusted GPS Time
974_976.las	Adjusted GPS Time
974_978.las	Adjusted GPS Time
974_980.las	Adjusted GPS Time
974_982.las	Adjusted GPS Time
974_984.las	Adjusted GPS Time
974_986.las	Adjusted GPS Time
976_908.las	Adjusted GPS Time
976_910.las	Adjusted GPS Time

2.3 Report on Global Positioning System (GPS) Times Type (Tiled Data) - continued

File	GPS Time Type
976_912.las	Adjusted GPS Time
976_914.las	Adjusted GPS Time
976_916.las	Adjusted GPS Time
976_918.las	Adjusted GPS Time
976_920.las	Adjusted GPS Time
976_922.las	Adjusted GPS Time
976_924.las	Adjusted GPS Time
976_926.las	Adjusted GPS Time
976_928.las	Adjusted GPS Time
976_930.las	Adjusted GPS Time
976_932.las	Adjusted GPS Time
976_934.las	Adjusted GPS Time
976_936.las	Adjusted GPS Time
976_938.las	Adjusted GPS Time
976_940.las	Adjusted GPS Time
976_942.las	Adjusted GPS Time
976_944.las	Adjusted GPS Time
976_946.las	Adjusted GPS Time
976_948.las	Adjusted GPS Time
976_950.las	Adjusted GPS Time
976_952.las	Adjusted GPS Time
976_954.las	Adjusted GPS Time
976_956.las	Adjusted GPS Time
976_958.las	Adjusted GPS Time
976_960.las	Adjusted GPS Time
976_962.las	Adjusted GPS Time
976_964.las	Adjusted GPS Time
976_966.las	Adjusted GPS Time
976_968.las	Adjusted GPS Time
976_970.las	Adjusted GPS Time
976_972.las	Adjusted GPS Time
976_974.las	Adjusted GPS Time
976_976.las	Adjusted GPS Time
976_978.las	Adjusted GPS Time
976_980.las	Adjusted GPS Time
976_982.las	Adjusted GPS Time
976_984.las	Adjusted GPS Time
976_986.las	Adjusted GPS Time
978_908.las	Adjusted GPS Time
978_910.las	Adjusted GPS Time
978_912.las	Adjusted GPS Time
978_914.las	Adjusted GPS Time
978_916.las	Adjusted GPS Time
978_918.las	Adjusted GPS Time
978_920.las	Adjusted GPS Time
978_922.las	Adjusted GPS Time
978_924.las	Adjusted GPS Time

2.3 Report on Global Positioning System (GPS) Times Type (Tiled Data) - continued

File	GPS Time Type
978_926.las	Adjusted GPS Time
978_928.las	Adjusted GPS Time
978_930.las	Adjusted GPS Time
978_932.las	Adjusted GPS Time
978_934.las	Adjusted GPS Time
978_936.las	Adjusted GPS Time
978_938.las	Adjusted GPS Time
978_940.las	Adjusted GPS Time
978_942.las	Adjusted GPS Time
978_944.las	Adjusted GPS Time
978_946.las	Adjusted GPS Time
978_948.las	Adjusted GPS Time
978_950.las	Adjusted GPS Time
978_952.las	Adjusted GPS Time
978_954.las	Adjusted GPS Time
978_956.las	Adjusted GPS Time
978_958.las	Adjusted GPS Time
978_960.las	Adjusted GPS Time
978_962.las	Adjusted GPS Time
978_964.las	Adjusted GPS Time
978_966.las	Adjusted GPS Time
978_968.las	Adjusted GPS Time
978_970.las	Adjusted GPS Time
978_972.las	Adjusted GPS Time
978_974.las	Adjusted GPS Time
978_976.las	Adjusted GPS Time
978_978.las	Adjusted GPS Time
978_980.las	Adjusted GPS Time
978_982.las	Adjusted GPS Time
978_984.las	Adjusted GPS Time
978_986.las	Adjusted GPS Time
980_908.las	Adjusted GPS Time
980_910.las	Adjusted GPS Time
980_912.las	Adjusted GPS Time
980_914.las	Adjusted GPS Time
980_916.las	Adjusted GPS Time
980_918.las	Adjusted GPS Time
980_920.las	Adjusted GPS Time
980_922.las	Adjusted GPS Time
980_924.las	Adjusted GPS Time
980_926.las	Adjusted GPS Time
980_928.las	Adjusted GPS Time
980_930.las	Adjusted GPS Time
980_932.las	Adjusted GPS Time
980_934.las	Adjusted GPS Time
980_936.las	Adjusted GPS Time
980_938.las	Adjusted GPS Time

2.3 Report on Global Positioning System (GPS) Times Type (Tiled Data) - continued

File	GPS Time Type
980_940.las	Adjusted GPS Time
980_942.las	Adjusted GPS Time
980_944.las	Adjusted GPS Time
980_946.las	Adjusted GPS Time
980_948.las	Adjusted GPS Time
980_950.las	Adjusted GPS Time
980_952.las	Adjusted GPS Time
980_954.las	Adjusted GPS Time
980_956.las	Adjusted GPS Time
980_958.las	Adjusted GPS Time
980_960.las	Adjusted GPS Time
980_962.las	Adjusted GPS Time
980_964.las	Adjusted GPS Time
980_966.las	Adjusted GPS Time
980_968.las	Adjusted GPS Time
980_970.las	Adjusted GPS Time
980_972.las	Adjusted GPS Time
980_974.las	Adjusted GPS Time
980_976.las	Adjusted GPS Time
980_978.las	Adjusted GPS Time
980_980.las	Adjusted GPS Time
980_982.las	Adjusted GPS Time
980_984.las	Adjusted GPS Time
980_986.las	Adjusted GPS Time
982_908.las	Adjusted GPS Time
982_910.las	Adjusted GPS Time
982_912.las	Adjusted GPS Time
982_914.las	Adjusted GPS Time
982_916.las	Adjusted GPS Time
982_918.las	Adjusted GPS Time
982_920.las	Adjusted GPS Time
982_922.las	Adjusted GPS Time
982_924.las	Adjusted GPS Time
982_926.las	Adjusted GPS Time
982_928.las	Adjusted GPS Time
982_930.las	Adjusted GPS Time
982_932.las	Adjusted GPS Time
982_934.las	Adjusted GPS Time
982_936.las	Adjusted GPS Time
982_938.las	Adjusted GPS Time
982_940.las	Adjusted GPS Time
982_942.las	Adjusted GPS Time
982_944.las	Adjusted GPS Time
982_946.las	Adjusted GPS Time
982_948.las	Adjusted GPS Time
982_950.las	Adjusted GPS Time
982_952.las	Adjusted GPS Time

2.3 Report on Global Positioning System (GPS) Times Type (Tiled Data) - continued

File	GPS Time Type
982_954.las	Adjusted GPS Time
982_956.las	Adjusted GPS Time
982_958.las	Adjusted GPS Time
982_960.las	Adjusted GPS Time
982_962.las	Adjusted GPS Time
982_964.las	Adjusted GPS Time
982_966.las	Adjusted GPS Time
982_968.las	Adjusted GPS Time
982_970.las	Adjusted GPS Time
982_972.las	Adjusted GPS Time
982_974.las	Adjusted GPS Time
982_976.las	Adjusted GPS Time
982_978.las	Adjusted GPS Time
982_980.las	Adjusted GPS Time
982_982.las	Adjusted GPS Time
982_984.las	Adjusted GPS Time
982_986.las	Adjusted GPS Time
984_908.las	Adjusted GPS Time
984_910.las	Adjusted GPS Time
984_912.las	Adjusted GPS Time
984_914.las	Adjusted GPS Time
984_916.las	Adjusted GPS Time
984_918.las	Adjusted GPS Time
984_920.las	Adjusted GPS Time
984_922.las	Adjusted GPS Time
984_924.las	Adjusted GPS Time
984_926.las	Adjusted GPS Time
984_928.las	Adjusted GPS Time
984_930.las	Adjusted GPS Time
984_932.las	Adjusted GPS Time
984_934.las	Adjusted GPS Time
984_936.las	Adjusted GPS Time
984_938.las	Adjusted GPS Time
984_940.las	Adjusted GPS Time
984_942.las	Adjusted GPS Time
984_944.las	Adjusted GPS Time
984_946.las	Adjusted GPS Time
984_948.las	Adjusted GPS Time
984_950.las	Adjusted GPS Time
984_952.las	Adjusted GPS Time
984_954.las	Adjusted GPS Time
984_956.las	Adjusted GPS Time
984_958.las	Adjusted GPS Time
984_960.las	Adjusted GPS Time
984_962.las	Adjusted GPS Time
984_964.las	Adjusted GPS Time
984_966.las	Adjusted GPS Time

2.3 Report on Global Positioning System (GPS) Times Type (Tiled Data) - continued

File	GPS Time Type
984_968.las	Adjusted GPS Time
984_970.las	Adjusted GPS Time
984_972.las	Adjusted GPS Time
984_974.las	Adjusted GPS Time
984_976.las	Adjusted GPS Time
984_978.las	Adjusted GPS Time
984_980.las	Adjusted GPS Time
984_982.las	Adjusted GPS Time
984_984.las	Adjusted GPS Time
984_986.las	Adjusted GPS Time
986_908.las	Adjusted GPS Time
986_910.las	Adjusted GPS Time
986_912.las	Adjusted GPS Time
986_914.las	Adjusted GPS Time
986_916.las	Adjusted GPS Time
986_918.las	Adjusted GPS Time
986_920.las	Adjusted GPS Time
986_922.las	Adjusted GPS Time
986_924.las	Adjusted GPS Time
986_926.las	Adjusted GPS Time
986_928.las	Adjusted GPS Time
986_930.las	Adjusted GPS Time
986_932.las	Adjusted GPS Time
986_934.las	Adjusted GPS Time
986_936.las	Adjusted GPS Time
986_938.las	Adjusted GPS Time
986_940.las	Adjusted GPS Time
986_942.las	Adjusted GPS Time
986_944.las	Adjusted GPS Time
986_946.las	Adjusted GPS Time
986_948.las	Adjusted GPS Time
986_950.las	Adjusted GPS Time
986_952.las	Adjusted GPS Time
986_954.las	Adjusted GPS Time
986_956.las	Adjusted GPS Time
986_958.las	Adjusted GPS Time
986_960.las	Adjusted GPS Time
986_962.las	Adjusted GPS Time
986_964.las	Adjusted GPS Time
986_966.las	Adjusted GPS Time
986_968.las	Adjusted GPS Time
986_970.las	Adjusted GPS Time
986_972.las	Adjusted GPS Time
986_974.las	Adjusted GPS Time
986_976.las	Adjusted GPS Time
986_978.las	Adjusted GPS Time
986_980.las	Adjusted GPS Time

2.3 Report on Global Positioning System (GPS) Times Type (Tiled Data) - continued

File	GPS Time Type
986_982.las	Adjusted GPS Time
986_984.las	Adjusted GPS Time
986_986.las	Adjusted GPS Time
988_908.las	Adjusted GPS Time
988_910.las	Adjusted GPS Time
988_912.las	Adjusted GPS Time
988_914.las	Adjusted GPS Time
988_916.las	Adjusted GPS Time
988_918.las	Adjusted GPS Time
988_920.las	Adjusted GPS Time
988_922.las	Adjusted GPS Time
988_924.las	Adjusted GPS Time
988_926.las	Adjusted GPS Time
988_928.las	Adjusted GPS Time
988_930.las	Adjusted GPS Time
988_932.las	Adjusted GPS Time
988_934.las	Adjusted GPS Time
988_936.las	Adjusted GPS Time
988_938.las	Adjusted GPS Time
988_940.las	Adjusted GPS Time
988_942.las	Adjusted GPS Time
988_944.las	Adjusted GPS Time
988_946.las	Adjusted GPS Time
988_948.las	Adjusted GPS Time
988_950.las	Adjusted GPS Time
988_952.las	Adjusted GPS Time
988_954.las	Adjusted GPS Time
988_956.las	Adjusted GPS Time
988_958.las	Adjusted GPS Time
988_960.las	Adjusted GPS Time
988_962.las	Adjusted GPS Time
988_964.las	Adjusted GPS Time
988_966.las	Adjusted GPS Time
988_968.las	Adjusted GPS Time
988_970.las	Adjusted GPS Time
988_972.las	Adjusted GPS Time
988_974.las	Adjusted GPS Time
988_976.las	Adjusted GPS Time
988_978.las	Adjusted GPS Time
988_980.las	Adjusted GPS Time
988_982.las	Adjusted GPS Time
988_984.las	Adjusted GPS Time
988_986.las	Adjusted GPS Time
990_908.las	Adjusted GPS Time
990_910.las	Adjusted GPS Time
990_912.las	Adjusted GPS Time
990_914.las	Adjusted GPS Time

2.3 Report on Global Positioning System (GPS) Times Type (Tiled Data) - continued

File	GPS Time Type
990_916.las	Adjusted GPS Time
990_918.las	Adjusted GPS Time
990_920.las	Adjusted GPS Time
990_922.las	Adjusted GPS Time
990_924.las	Adjusted GPS Time
990_926.las	Adjusted GPS Time
990_928.las	Adjusted GPS Time
990_930.las	Adjusted GPS Time
990_932.las	Adjusted GPS Time
990_934.las	Adjusted GPS Time
990_936.las	Adjusted GPS Time
990_938.las	Adjusted GPS Time
990_940.las	Adjusted GPS Time
990_942.las	Adjusted GPS Time
990_944.las	Adjusted GPS Time
990_946.las	Adjusted GPS Time
990_948.las	Adjusted GPS Time
990_950.las	Adjusted GPS Time
990_952.las	Adjusted GPS Time
990_954.las	Adjusted GPS Time
990_956.las	Adjusted GPS Time
990_958.las	Adjusted GPS Time
990_960.las	Adjusted GPS Time
990_962.las	Adjusted GPS Time
990_964.las	Adjusted GPS Time
990_966.las	Adjusted GPS Time
990_968.las	Adjusted GPS Time
990_970.las	Adjusted GPS Time
990_972.las	Adjusted GPS Time
990_974.las	Adjusted GPS Time
990_976.las	Adjusted GPS Time
990_978.las	Adjusted GPS Time
990_980.las	Adjusted GPS Time
990_982.las	Adjusted GPS Time
990_984.las	Adjusted GPS Time
990_986.las	Adjusted GPS Time
992_908.las	Adjusted GPS Time
992_910.las	Adjusted GPS Time
992_912.las	Adjusted GPS Time
992_914.las	Adjusted GPS Time
992_916.las	Adjusted GPS Time
992_918.las	Adjusted GPS Time
992_920.las	Adjusted GPS Time
992_922.las	Adjusted GPS Time
992_924.las	Adjusted GPS Time
992_926.las	Adjusted GPS Time
992_928.las	Adjusted GPS Time

2.3 Report on Global Positioning System (GPS) Times Type (Tiled Data) - continued

File	GPS Time Type
992_930.las	Adjusted GPS Time
992_932.las	Adjusted GPS Time
992_934.las	Adjusted GPS Time
992_936.las	Adjusted GPS Time
992_938.las	Adjusted GPS Time
992_940.las	Adjusted GPS Time
992_942.las	Adjusted GPS Time
992_944.las	Adjusted GPS Time
992_946.las	Adjusted GPS Time
992_948.las	Adjusted GPS Time
992_950.las	Adjusted GPS Time
992_952.las	Adjusted GPS Time
992_954.las	Adjusted GPS Time
992_956.las	Adjusted GPS Time
992_958.las	Adjusted GPS Time
992_960.las	Adjusted GPS Time
992_962.las	Adjusted GPS Time
992_964.las	Adjusted GPS Time
992_966.las	Adjusted GPS Time
992_968.las	Adjusted GPS Time
992_970.las	Adjusted GPS Time
992_972.las	Adjusted GPS Time
992_974.las	Adjusted GPS Time
992_976.las	Adjusted GPS Time
992_978.las	Adjusted GPS Time
992_980.las	Adjusted GPS Time
992_982.las	Adjusted GPS Time
992_984.las	Adjusted GPS Time
992_986.las	Adjusted GPS Time
992_988.las	Adjusted GPS Time
994_908.las	Adjusted GPS Time
994_910.las	Adjusted GPS Time
994_912.las	Adjusted GPS Time
994_914.las	Adjusted GPS Time
994_916.las	Adjusted GPS Time
994_918.las	Adjusted GPS Time
994_920.las	Adjusted GPS Time
994_922.las	Adjusted GPS Time
994_924.las	Adjusted GPS Time
994_926.las	Adjusted GPS Time
994_928.las	Adjusted GPS Time
994_930.las	Adjusted GPS Time
994_932.las	Adjusted GPS Time
994_934.las	Adjusted GPS Time
994_936.las	Adjusted GPS Time
994_938.las	Adjusted GPS Time
994_940.las	Adjusted GPS Time

2.3 Report on Global Positioning System (GPS) Times Type (Tiled Data) - continued

File	GPS Time Type
994_942.las	Adjusted GPS Time
994_944.las	Adjusted GPS Time
994_946.las	Adjusted GPS Time
994_948.las	Adjusted GPS Time
994_950.las	Adjusted GPS Time
994_952.las	Adjusted GPS Time
994_954.las	Adjusted GPS Time
994_956.las	Adjusted GPS Time
994_958.las	Adjusted GPS Time
994_960.las	Adjusted GPS Time
994_962.las	Adjusted GPS Time
994_964.las	Adjusted GPS Time
994_966.las	Adjusted GPS Time
994_968.las	Adjusted GPS Time
994_970.las	Adjusted GPS Time
994_972.las	Adjusted GPS Time
994_974.las	Adjusted GPS Time
994_976.las	Adjusted GPS Time
994_978.las	Adjusted GPS Time
994_980.las	Adjusted GPS Time
994_982.las	Adjusted GPS Time
994_984.las	Adjusted GPS Time
994_986.las	Adjusted GPS Time
994_988.las	Adjusted GPS Time
996_908.las	Adjusted GPS Time
996_910.las	Adjusted GPS Time
996_912.las	Adjusted GPS Time
996_914.las	Adjusted GPS Time
996_916.las	Adjusted GPS Time
996_918.las	Adjusted GPS Time
996_920.las	Adjusted GPS Time
996_922.las	Adjusted GPS Time
996_924.las	Adjusted GPS Time
996_926.las	Adjusted GPS Time
996_928.las	Adjusted GPS Time
996_930.las	Adjusted GPS Time
996_932.las	Adjusted GPS Time
996_934.las	Adjusted GPS Time
996_936.las	Adjusted GPS Time
996_938.las	Adjusted GPS Time
996_940.las	Adjusted GPS Time
996_942.las	Adjusted GPS Time
996_944.las	Adjusted GPS Time
996_946.las	Adjusted GPS Time
996_948.las	Adjusted GPS Time
996_950.las	Adjusted GPS Time
996_952.las	Adjusted GPS Time

2.3 Report on Global Positioning System (GPS) Times Type (Tiled Data) - continued

File	GPS Time Type
996_954.las	Adjusted GPS Time
996_956.las	Adjusted GPS Time
996_958.las	Adjusted GPS Time
996_960.las	Adjusted GPS Time
996_962.las	Adjusted GPS Time
996_964.las	Adjusted GPS Time
996_966.las	Adjusted GPS Time
996_968.las	Adjusted GPS Time
996_970.las	Adjusted GPS Time
996_972.las	Adjusted GPS Time
996_974.las	Adjusted GPS Time
996_976.las	Adjusted GPS Time
996_978.las	Adjusted GPS Time
996_980.las	Adjusted GPS Time
996_982.las	Adjusted GPS Time
996_984.las	Adjusted GPS Time
996_986.las	Adjusted GPS Time
996_988.las	Adjusted GPS Time
998_908.las	Adjusted GPS Time
998_910.las	Adjusted GPS Time
998_912.las	Adjusted GPS Time
998_914.las	Adjusted GPS Time
998_916.las	Adjusted GPS Time
998_918.las	Adjusted GPS Time
998_920.las	Adjusted GPS Time
998_922.las	Adjusted GPS Time
998_924.las	Adjusted GPS Time
998_926.las	Adjusted GPS Time
998_928.las	Adjusted GPS Time
998_930.las	Adjusted GPS Time
998_932.las	Adjusted GPS Time
998_934.las	Adjusted GPS Time
998_936.las	Adjusted GPS Time
998_938.las	Adjusted GPS Time
998_940.las	Adjusted GPS Time
998_942.las	Adjusted GPS Time
998_944.las	Adjusted GPS Time
998_946.las	Adjusted GPS Time
998_948.las	Adjusted GPS Time
998_950.las	Adjusted GPS Time
998_952.las	Adjusted GPS Time
998_954.las	Adjusted GPS Time
998_956.las	Adjusted GPS Time
998_958.las	Adjusted GPS Time
998_960.las	Adjusted GPS Time
998_962.las	Adjusted GPS Time
998_964.las	Adjusted GPS Time

2.3 Report on Global Positioning System (GPS) Times Type (Tiled Data) - continued

<u>File</u>	<u>GPS Time Type</u>
998_966.las	Adjusted GPS Time
998_968.las	Adjusted GPS Time
998_970.las	Adjusted GPS Time
998_972.las	Adjusted GPS Time
998_974.las	Adjusted GPS Time
998_976.las	Adjusted GPS Time
998_978.las	Adjusted GPS Time
998_980.las	Adjusted GPS Time
998_982.las	Adjusted GPS Time
998_984.las	Adjusted GPS Time
998_986.las	Adjusted GPS Time
998_988.las	Adjusted GPS Time

2.4 Report on Datums (Tiled Data)

The purpose of this section is to show the datums of the LAS files for the LiDAR tiled data.

[Classified Files - E:\Cumberland County IDOT District 7 Final Derivatives 2nd Delivery\las](#)

File	EPSG Code	Vertical Datum
1000_908.las	None	NAVD88 - Geoid09 (Feet)
1000_910.las	None	NAVD88 - Geoid09 (Feet)
1000_912.las	None	NAVD88 - Geoid09 (Feet)
1000_914.las	None	NAVD88 - Geoid09 (Feet)
1000_916.las	None	NAVD88 - Geoid09 (Feet)
1000_918.las	None	NAVD88 - Geoid09 (Feet)
1000_920.las	None	NAVD88 - Geoid09 (Feet)
1000_922.las	None	NAVD88 - Geoid09 (Feet)
1000_924.las	None	NAVD88 - Geoid09 (Feet)
1000_926.las	None	NAVD88 - Geoid09 (Feet)
1000_928.las	None	NAVD88 - Geoid09 (Feet)
1000_930.las	None	NAVD88 - Geoid09 (Feet)
1000_932.las	None	NAVD88 - Geoid09 (Feet)
1000_934.las	None	NAVD88 - Geoid09 (Feet)
1000_936.las	None	NAVD88 - Geoid09 (Feet)
1000_938.las	None	NAVD88 - Geoid09 (Feet)
1000_940.las	None	NAVD88 - Geoid09 (Feet)
1000_942.las	None	NAVD88 - Geoid09 (Feet)
1000_944.las	None	NAVD88 - Geoid09 (Feet)
1000_946.las	None	NAVD88 - Geoid09 (Feet)
1000_948.las	None	NAVD88 - Geoid09 (Feet)
1000_950.las	None	NAVD88 - Geoid09 (Feet)
1000_952.las	None	NAVD88 - Geoid09 (Feet)
1000_954.las	None	NAVD88 - Geoid09 (Feet)
1000_956.las	None	NAVD88 - Geoid09 (Feet)
1000_958.las	None	NAVD88 - Geoid09 (Feet)
1000_960.las	None	NAVD88 - Geoid09 (Feet)
1000_962.las	None	NAVD88 - Geoid09 (Feet)
1000_964.las	None	NAVD88 - Geoid09 (Feet)
1000_966.las	None	NAVD88 - Geoid09 (Feet)
1000_968.las	None	NAVD88 - Geoid09 (Feet)
1000_970.las	None	NAVD88 - Geoid09 (Feet)
1000_972.las	None	NAVD88 - Geoid09 (Feet)
1000_974.las	None	NAVD88 - Geoid09 (Feet)
1000_976.las	None	NAVD88 - Geoid09 (Feet)
1000_978.las	None	NAVD88 - Geoid09 (Feet)
1000_980.las	None	NAVD88 - Geoid09 (Feet)
1000_982.las	None	NAVD88 - Geoid09 (Feet)
1000_984.las	None	NAVD88 - Geoid09 (Feet)
1000_986.las	None	NAVD88 - Geoid09 (Feet)
1000_988.las	None	NAVD88 - Geoid09 (Feet)
1002_908.las	None	NAVD88 - Geoid09 (Feet)
1002_910.las	None	NAVD88 - Geoid09 (Feet)
1002_912.las	None	NAVD88 - Geoid09 (Feet)
1002_914.las	None	NAVD88 - Geoid09 (Feet)

2.4 Report on Datums (Tiled Data) - continued

File	EPSG Code	Vertical Datum
1002_916.las	None	NAVD88 - Geoid09 (Feet)
1002_918.las	None	NAVD88 - Geoid09 (Feet)
1002_920.las	None	NAVD88 - Geoid09 (Feet)
1002_922.las	None	NAVD88 - Geoid09 (Feet)
1002_924.las	None	NAVD88 - Geoid09 (Feet)
1002_926.las	None	NAVD88 - Geoid09 (Feet)
1002_928.las	None	NAVD88 - Geoid09 (Feet)
1002_930.las	None	NAVD88 - Geoid09 (Feet)
1002_932.las	None	NAVD88 - Geoid09 (Feet)
1002_934.las	None	NAVD88 - Geoid09 (Feet)
1002_936.las	None	NAVD88 - Geoid09 (Feet)
1002_938.las	None	NAVD88 - Geoid09 (Feet)
1002_940.las	None	NAVD88 - Geoid09 (Feet)
1002_942.las	None	NAVD88 - Geoid09 (Feet)
1002_944.las	None	NAVD88 - Geoid09 (Feet)
1002_946.las	None	NAVD88 - Geoid09 (Feet)
1002_948.las	None	NAVD88 - Geoid09 (Feet)
1002_950.las	None	NAVD88 - Geoid09 (Feet)
1002_952.las	None	NAVD88 - Geoid09 (Feet)
1002_954.las	None	NAVD88 - Geoid09 (Feet)
1002_956.las	None	NAVD88 - Geoid09 (Feet)
1002_958.las	None	NAVD88 - Geoid09 (Feet)
1002_960.las	None	NAVD88 - Geoid09 (Feet)
1002_962.las	None	NAVD88 - Geoid09 (Feet)
1002_964.las	None	NAVD88 - Geoid09 (Feet)
1002_966.las	None	NAVD88 - Geoid09 (Feet)
1002_968.las	None	NAVD88 - Geoid09 (Feet)
1002_970.las	None	NAVD88 - Geoid09 (Feet)
1002_972.las	None	NAVD88 - Geoid09 (Feet)
1002_974.las	None	NAVD88 - Geoid09 (Feet)
1002_976.las	None	NAVD88 - Geoid09 (Feet)
1002_978.las	None	NAVD88 - Geoid09 (Feet)
1002_980.las	None	NAVD88 - Geoid09 (Feet)
1002_982.las	None	NAVD88 - Geoid09 (Feet)
1002_984.las	None	NAVD88 - Geoid09 (Feet)
1002_986.las	None	NAVD88 - Geoid09 (Feet)
1002_988.las	None	NAVD88 - Geoid09 (Feet)
1004_908.las	None	NAVD88 - Geoid09 (Feet)
1004_910.las	None	NAVD88 - Geoid09 (Feet)
1004_912.las	None	NAVD88 - Geoid09 (Feet)
1004_914.las	None	NAVD88 - Geoid09 (Feet)
1004_916.las	None	NAVD88 - Geoid09 (Feet)
1004_918.las	None	NAVD88 - Geoid09 (Feet)
1004_920.las	None	NAVD88 - Geoid09 (Feet)
1004_922.las	None	NAVD88 - Geoid09 (Feet)
1004_924.las	None	NAVD88 - Geoid09 (Feet)
1004_926.las	None	NAVD88 - Geoid09 (Feet)
1004_928.las	None	NAVD88 - Geoid09 (Feet)
1004_930.las	None	NAVD88 - Geoid09 (Feet)

2.4 Report on Datums (Tiled Data) - continued

File	EPSG Code	Vertical Datum
1004_932.las	None	NAVD88 - Geoid09 (Feet)
1004_934.las	None	NAVD88 - Geoid09 (Feet)
1004_936.las	None	NAVD88 - Geoid09 (Feet)
1004_938.las	None	NAVD88 - Geoid09 (Feet)
1004_940.las	None	NAVD88 - Geoid09 (Feet)
1004_942.las	None	NAVD88 - Geoid09 (Feet)
1004_944.las	None	NAVD88 - Geoid09 (Feet)
1004_946.las	None	NAVD88 - Geoid09 (Feet)
1004_948.las	None	NAVD88 - Geoid09 (Feet)
1004_950.las	None	NAVD88 - Geoid09 (Feet)
1004_952.las	None	NAVD88 - Geoid09 (Feet)
1004_954.las	None	NAVD88 - Geoid09 (Feet)
1004_956.las	None	NAVD88 - Geoid09 (Feet)
1004_958.las	None	NAVD88 - Geoid09 (Feet)
1004_960.las	None	NAVD88 - Geoid09 (Feet)
1004_962.las	None	NAVD88 - Geoid09 (Feet)
1004_964.las	None	NAVD88 - Geoid09 (Feet)
1004_966.las	None	NAVD88 - Geoid09 (Feet)
1004_968.las	None	NAVD88 - Geoid09 (Feet)
1004_970.las	None	NAVD88 - Geoid09 (Feet)
1004_972.las	None	NAVD88 - Geoid09 (Feet)
1004_974.las	None	NAVD88 - Geoid09 (Feet)
1004_976.las	None	NAVD88 - Geoid09 (Feet)
1004_978.las	None	NAVD88 - Geoid09 (Feet)
1004_980.las	None	NAVD88 - Geoid09 (Feet)
1004_982.las	None	NAVD88 - Geoid09 (Feet)
1004_984.las	None	NAVD88 - Geoid09 (Feet)
1004_986.las	None	NAVD88 - Geoid09 (Feet)
1004_988.las	None	NAVD88 - Geoid09 (Feet)
1006_910.las	None	NAVD88 - Geoid09 (Feet)
1006_912.las	None	NAVD88 - Geoid09 (Feet)
1006_914.las	None	NAVD88 - Geoid09 (Feet)
1006_916.las	None	NAVD88 - Geoid09 (Feet)
1006_918.las	None	NAVD88 - Geoid09 (Feet)
1006_920.las	None	NAVD88 - Geoid09 (Feet)
1006_922.las	None	NAVD88 - Geoid09 (Feet)
1006_924.las	None	NAVD88 - Geoid09 (Feet)
1006_926.las	None	NAVD88 - Geoid09 (Feet)
1006_928.las	None	NAVD88 - Geoid09 (Feet)
1006_930.las	None	NAVD88 - Geoid09 (Feet)
1006_932.las	None	NAVD88 - Geoid09 (Feet)
1006_934.las	None	NAVD88 - Geoid09 (Feet)
1006_936.las	None	NAVD88 - Geoid09 (Feet)
1006_938.las	None	NAVD88 - Geoid09 (Feet)
1006_940.las	None	NAVD88 - Geoid09 (Feet)
1006_942.las	None	NAVD88 - Geoid09 (Feet)
1006_944.las	None	NAVD88 - Geoid09 (Feet)
1006_946.las	None	NAVD88 - Geoid09 (Feet)
1006_948.las	None	NAVD88 - Geoid09 (Feet)

2.4 Report on Datums (Tiled Data) - continued

File	EPSG Code	Vertical Datum
1006_950.las	None	NAVD88 - Geoid09 (Feet)
1006_952.las	None	NAVD88 - Geoid09 (Feet)
1006_954.las	None	NAVD88 - Geoid09 (Feet)
1006_956.las	None	NAVD88 - Geoid09 (Feet)
1006_958.las	None	NAVD88 - Geoid09 (Feet)
1006_960.las	None	NAVD88 - Geoid09 (Feet)
1006_962.las	None	NAVD88 - Geoid09 (Feet)
1006_964.las	None	NAVD88 - Geoid09 (Feet)
1006_966.las	None	NAVD88 - Geoid09 (Feet)
1006_968.las	None	NAVD88 - Geoid09 (Feet)
1006_970.las	None	NAVD88 - Geoid09 (Feet)
1006_972.las	None	NAVD88 - Geoid09 (Feet)
1006_974.las	None	NAVD88 - Geoid09 (Feet)
1006_976.las	None	NAVD88 - Geoid09 (Feet)
1006_978.las	None	NAVD88 - Geoid09 (Feet)
1006_980.las	None	NAVD88 - Geoid09 (Feet)
1006_982.las	None	NAVD88 - Geoid09 (Feet)
1006_984.las	None	NAVD88 - Geoid09 (Feet)
1006_986.las	None	NAVD88 - Geoid09 (Feet)
1006_988.las	None	NAVD88 - Geoid09 (Feet)
1008_910.las	None	NAVD88 - Geoid09 (Feet)
1008_912.las	None	NAVD88 - Geoid09 (Feet)
1008_914.las	None	NAVD88 - Geoid09 (Feet)
1008_916.las	None	NAVD88 - Geoid09 (Feet)
1008_918.las	None	NAVD88 - Geoid09 (Feet)
1008_920.las	None	NAVD88 - Geoid09 (Feet)
1008_922.las	None	NAVD88 - Geoid09 (Feet)
1008_924.las	None	NAVD88 - Geoid09 (Feet)
1008_926.las	None	NAVD88 - Geoid09 (Feet)
1008_928.las	None	NAVD88 - Geoid09 (Feet)
1008_930.las	None	NAVD88 - Geoid09 (Feet)
1008_932.las	None	NAVD88 - Geoid09 (Feet)
1008_934.las	None	NAVD88 - Geoid09 (Feet)
1008_936.las	None	NAVD88 - Geoid09 (Feet)
1008_938.las	None	NAVD88 - Geoid09 (Feet)
1008_940.las	None	NAVD88 - Geoid09 (Feet)
1008_942.las	None	NAVD88 - Geoid09 (Feet)
1008_944.las	None	NAVD88 - Geoid09 (Feet)
1008_946.las	None	NAVD88 - Geoid09 (Feet)
1008_948.las	None	NAVD88 - Geoid09 (Feet)
1008_950.las	None	NAVD88 - Geoid09 (Feet)
1008_952.las	None	NAVD88 - Geoid09 (Feet)
1008_954.las	None	NAVD88 - Geoid09 (Feet)
1008_956.las	None	NAVD88 - Geoid09 (Feet)
1008_958.las	None	NAVD88 - Geoid09 (Feet)
1008_960.las	None	NAVD88 - Geoid09 (Feet)
1008_962.las	None	NAVD88 - Geoid09 (Feet)
1008_964.las	None	NAVD88 - Geoid09 (Feet)
1008_966.las	None	NAVD88 - Geoid09 (Feet)

2.4 Report on Datums (Tiled Data) - continued

File	EPSG Code	Vertical Datum
1008_968.las	None	NAVD88 - Geoid09 (Feet)
1008_970.las	None	NAVD88 - Geoid09 (Feet)
1008_972.las	None	NAVD88 - Geoid09 (Feet)
1008_974.las	None	NAVD88 - Geoid09 (Feet)
1008_976.las	None	NAVD88 - Geoid09 (Feet)
1008_978.las	None	NAVD88 - Geoid09 (Feet)
1008_980.las	None	NAVD88 - Geoid09 (Feet)
1008_982.las	None	NAVD88 - Geoid09 (Feet)
1008_984.las	None	NAVD88 - Geoid09 (Feet)
1008_986.las	None	NAVD88 - Geoid09 (Feet)
1008_988.las	None	NAVD88 - Geoid09 (Feet)
1010_910.las	None	NAVD88 - Geoid09 (Feet)
1010_912.las	None	NAVD88 - Geoid09 (Feet)
1010_914.las	None	NAVD88 - Geoid09 (Feet)
1010_916.las	None	NAVD88 - Geoid09 (Feet)
1010_918.las	None	NAVD88 - Geoid09 (Feet)
1010_920.las	None	NAVD88 - Geoid09 (Feet)
1010_922.las	None	NAVD88 - Geoid09 (Feet)
1010_924.las	None	NAVD88 - Geoid09 (Feet)
1010_926.las	None	NAVD88 - Geoid09 (Feet)
1010_928.las	None	NAVD88 - Geoid09 (Feet)
1010_930.las	None	NAVD88 - Geoid09 (Feet)
1010_932.las	None	NAVD88 - Geoid09 (Feet)
1010_934.las	None	NAVD88 - Geoid09 (Feet)
1010_936.las	None	NAVD88 - Geoid09 (Feet)
1010_938.las	None	NAVD88 - Geoid09 (Feet)
1010_940.las	None	NAVD88 - Geoid09 (Feet)
1010_942.las	None	NAVD88 - Geoid09 (Feet)
1010_944.las	None	NAVD88 - Geoid09 (Feet)
1010_946.las	None	NAVD88 - Geoid09 (Feet)
1010_948.las	None	NAVD88 - Geoid09 (Feet)
1010_950.las	None	NAVD88 - Geoid09 (Feet)
1010_952.las	None	NAVD88 - Geoid09 (Feet)
1010_954.las	None	NAVD88 - Geoid09 (Feet)
1010_956.las	None	NAVD88 - Geoid09 (Feet)
1010_958.las	None	NAVD88 - Geoid09 (Feet)
1010_960.las	None	NAVD88 - Geoid09 (Feet)
1010_962.las	None	NAVD88 - Geoid09 (Feet)
1010_964.las	None	NAVD88 - Geoid09 (Feet)
1010_966.las	None	NAVD88 - Geoid09 (Feet)
1010_968.las	None	NAVD88 - Geoid09 (Feet)
1010_970.las	None	NAVD88 - Geoid09 (Feet)
1010_972.las	None	NAVD88 - Geoid09 (Feet)
1010_974.las	None	NAVD88 - Geoid09 (Feet)
1010_976.las	None	NAVD88 - Geoid09 (Feet)
1010_978.las	None	NAVD88 - Geoid09 (Feet)
1010_980.las	None	NAVD88 - Geoid09 (Feet)
1010_982.las	None	NAVD88 - Geoid09 (Feet)
1010_984.las	None	NAVD88 - Geoid09 (Feet)

2.4 Report on Datums (Tiled Data) - continued

File	EPSG Code	Vertical Datum
1010_986.las	None	NAVD88 - Geoid09 (Feet)
1010_988.las	None	NAVD88 - Geoid09 (Feet)
1012_910.las	None	NAVD88 - Geoid09 (Feet)
1012_912.las	None	NAVD88 - Geoid09 (Feet)
1012_914.las	None	NAVD88 - Geoid09 (Feet)
1012_916.las	None	NAVD88 - Geoid09 (Feet)
1012_918.las	None	NAVD88 - Geoid09 (Feet)
1012_920.las	None	NAVD88 - Geoid09 (Feet)
1012_922.las	None	NAVD88 - Geoid09 (Feet)
1012_924.las	None	NAVD88 - Geoid09 (Feet)
1012_926.las	None	NAVD88 - Geoid09 (Feet)
1012_928.las	None	NAVD88 - Geoid09 (Feet)
1012_930.las	None	NAVD88 - Geoid09 (Feet)
1012_932.las	None	NAVD88 - Geoid09 (Feet)
1012_934.las	None	NAVD88 - Geoid09 (Feet)
1012_936.las	None	NAVD88 - Geoid09 (Feet)
1012_938.las	None	NAVD88 - Geoid09 (Feet)
1012_940.las	None	NAVD88 - Geoid09 (Feet)
1012_942.las	None	NAVD88 - Geoid09 (Feet)
1012_944.las	None	NAVD88 - Geoid09 (Feet)
1012_946.las	None	NAVD88 - Geoid09 (Feet)
1012_948.las	None	NAVD88 - Geoid09 (Feet)
1012_950.las	None	NAVD88 - Geoid09 (Feet)
1012_952.las	None	NAVD88 - Geoid09 (Feet)
1012_954.las	None	NAVD88 - Geoid09 (Feet)
1012_956.las	None	NAVD88 - Geoid09 (Feet)
1012_958.las	None	NAVD88 - Geoid09 (Feet)
1012_960.las	None	NAVD88 - Geoid09 (Feet)
1012_962.las	None	NAVD88 - Geoid09 (Feet)
1012_964.las	None	NAVD88 - Geoid09 (Feet)
1012_966.las	None	NAVD88 - Geoid09 (Feet)
1012_968.las	None	NAVD88 - Geoid09 (Feet)
1012_970.las	None	NAVD88 - Geoid09 (Feet)
1012_972.las	None	NAVD88 - Geoid09 (Feet)
1012_974.las	None	NAVD88 - Geoid09 (Feet)
1012_976.las	None	NAVD88 - Geoid09 (Feet)
1012_978.las	None	NAVD88 - Geoid09 (Feet)
1012_980.las	None	NAVD88 - Geoid09 (Feet)
1012_982.las	None	NAVD88 - Geoid09 (Feet)
1012_984.las	None	NAVD88 - Geoid09 (Feet)
1012_986.las	None	NAVD88 - Geoid09 (Feet)
1012_988.las	None	NAVD88 - Geoid09 (Feet)
1014_910.las	None	NAVD88 - Geoid09 (Feet)
1014_912.las	None	NAVD88 - Geoid09 (Feet)
1014_914.las	None	NAVD88 - Geoid09 (Feet)
1014_916.las	None	NAVD88 - Geoid09 (Feet)
1014_918.las	None	NAVD88 - Geoid09 (Feet)
1014_920.las	None	NAVD88 - Geoid09 (Feet)
1014_922.las	None	NAVD88 - Geoid09 (Feet)

2.4 Report on Datums (Tiled Data) - continued

File	EPSG Code	Vertical Datum
1014_924.las	None	NAVD88 - Geoid09 (Feet)
1014_926.las	None	NAVD88 - Geoid09 (Feet)
1014_928.las	None	NAVD88 - Geoid09 (Feet)
1014_930.las	None	NAVD88 - Geoid09 (Feet)
1014_932.las	None	NAVD88 - Geoid09 (Feet)
1014_934.las	None	NAVD88 - Geoid09 (Feet)
1014_936.las	None	NAVD88 - Geoid09 (Feet)
1014_938.las	None	NAVD88 - Geoid09 (Feet)
1014_940.las	None	NAVD88 - Geoid09 (Feet)
1014_942.las	None	NAVD88 - Geoid09 (Feet)
1014_944.las	None	NAVD88 - Geoid09 (Feet)
1014_946.las	None	NAVD88 - Geoid09 (Feet)
1014_948.las	None	NAVD88 - Geoid09 (Feet)
1014_950.las	None	NAVD88 - Geoid09 (Feet)
1014_952.las	None	NAVD88 - Geoid09 (Feet)
1014_954.las	None	NAVD88 - Geoid09 (Feet)
1014_956.las	None	NAVD88 - Geoid09 (Feet)
1014_958.las	None	NAVD88 - Geoid09 (Feet)
1014_960.las	None	NAVD88 - Geoid09 (Feet)
1014_962.las	None	NAVD88 - Geoid09 (Feet)
1014_964.las	None	NAVD88 - Geoid09 (Feet)
1014_966.las	None	NAVD88 - Geoid09 (Feet)
1014_968.las	None	NAVD88 - Geoid09 (Feet)
1014_970.las	None	NAVD88 - Geoid09 (Feet)
1014_972.las	None	NAVD88 - Geoid09 (Feet)
1014_974.las	None	NAVD88 - Geoid09 (Feet)
1014_976.las	None	NAVD88 - Geoid09 (Feet)
1014_978.las	None	NAVD88 - Geoid09 (Feet)
1014_980.las	None	NAVD88 - Geoid09 (Feet)
1014_982.las	None	NAVD88 - Geoid09 (Feet)
1014_984.las	None	NAVD88 - Geoid09 (Feet)
1014_986.las	None	NAVD88 - Geoid09 (Feet)
1014_988.las	None	NAVD88 - Geoid09 (Feet)
1016_910.las	None	NAVD88 - Geoid09 (Feet)
1016_912.las	None	NAVD88 - Geoid09 (Feet)
1016_914.las	None	NAVD88 - Geoid09 (Feet)
1016_916.las	None	NAVD88 - Geoid09 (Feet)
1016_918.las	None	NAVD88 - Geoid09 (Feet)
1016_920.las	None	NAVD88 - Geoid09 (Feet)
1016_922.las	None	NAVD88 - Geoid09 (Feet)
1016_924.las	None	NAVD88 - Geoid09 (Feet)
1016_926.las	None	NAVD88 - Geoid09 (Feet)
1016_928.las	None	NAVD88 - Geoid09 (Feet)
1016_930.las	None	NAVD88 - Geoid09 (Feet)
1016_932.las	None	NAVD88 - Geoid09 (Feet)
1016_934.las	None	NAVD88 - Geoid09 (Feet)
1016_936.las	None	NAVD88 - Geoid09 (Feet)
1016_938.las	None	NAVD88 - Geoid09 (Feet)
1016_940.las	None	NAVD88 - Geoid09 (Feet)

2.4 Report on Datums (Tiled Data) - continued

File	EPSG Code	Vertical Datum
1016_942.las	None	NAVD88 - Geoid09 (Feet)
1016_944.las	None	NAVD88 - Geoid09 (Feet)
1016_946.las	None	NAVD88 - Geoid09 (Feet)
1016_948.las	None	NAVD88 - Geoid09 (Feet)
1016_950.las	None	NAVD88 - Geoid09 (Feet)
1016_952.las	None	NAVD88 - Geoid09 (Feet)
1016_954.las	None	NAVD88 - Geoid09 (Feet)
1016_956.las	None	NAVD88 - Geoid09 (Feet)
1016_958.las	None	NAVD88 - Geoid09 (Feet)
1016_960.las	None	NAVD88 - Geoid09 (Feet)
1016_962.las	None	NAVD88 - Geoid09 (Feet)
1016_964.las	None	NAVD88 - Geoid09 (Feet)
1016_966.las	None	NAVD88 - Geoid09 (Feet)
1016_968.las	None	NAVD88 - Geoid09 (Feet)
1016_970.las	None	NAVD88 - Geoid09 (Feet)
1016_972.las	None	NAVD88 - Geoid09 (Feet)
1016_974.las	None	NAVD88 - Geoid09 (Feet)
1016_976.las	None	NAVD88 - Geoid09 (Feet)
1016_978.las	None	NAVD88 - Geoid09 (Feet)
1016_980.las	None	NAVD88 - Geoid09 (Feet)
1016_982.las	None	NAVD88 - Geoid09 (Feet)
1016_984.las	None	NAVD88 - Geoid09 (Feet)
1016_986.las	None	NAVD88 - Geoid09 (Feet)
1016_988.las	None	NAVD88 - Geoid09 (Feet)
1018_910.las	None	NAVD88 - Geoid09 (Feet)
1018_912.las	None	NAVD88 - Geoid09 (Feet)
1018_914.las	None	NAVD88 - Geoid09 (Feet)
1018_916.las	None	NAVD88 - Geoid09 (Feet)
1018_918.las	None	NAVD88 - Geoid09 (Feet)
1018_920.las	None	NAVD88 - Geoid09 (Feet)
1018_922.las	None	NAVD88 - Geoid09 (Feet)
1018_924.las	None	NAVD88 - Geoid09 (Feet)
1018_926.las	None	NAVD88 - Geoid09 (Feet)
1018_928.las	None	NAVD88 - Geoid09 (Feet)
1018_930.las	None	NAVD88 - Geoid09 (Feet)
1018_932.las	None	NAVD88 - Geoid09 (Feet)
1018_934.las	None	NAVD88 - Geoid09 (Feet)
1018_936.las	None	NAVD88 - Geoid09 (Feet)
1018_938.las	None	NAVD88 - Geoid09 (Feet)
1018_940.las	None	NAVD88 - Geoid09 (Feet)
1018_942.las	None	NAVD88 - Geoid09 (Feet)
1018_944.las	None	NAVD88 - Geoid09 (Feet)
1018_946.las	None	NAVD88 - Geoid09 (Feet)
1018_948.las	None	NAVD88 - Geoid09 (Feet)
1018_950.las	None	NAVD88 - Geoid09 (Feet)
1018_952.las	None	NAVD88 - Geoid09 (Feet)
1018_954.las	None	NAVD88 - Geoid09 (Feet)
1018_956.las	None	NAVD88 - Geoid09 (Feet)
1018_958.las	None	NAVD88 - Geoid09 (Feet)

2.4 Report on Datums (Tiled Data) - continued

File	EPSG Code	Vertical Datum
1018_960.las	None	NAVD88 - Geoid09 (Feet)
1018_962.las	None	NAVD88 - Geoid09 (Feet)
1018_964.las	None	NAVD88 - Geoid09 (Feet)
1018_966.las	None	NAVD88 - Geoid09 (Feet)
1018_968.las	None	NAVD88 - Geoid09 (Feet)
1018_970.las	None	NAVD88 - Geoid09 (Feet)
1018_972.las	None	NAVD88 - Geoid09 (Feet)
1018_974.las	None	NAVD88 - Geoid09 (Feet)
1018_976.las	None	NAVD88 - Geoid09 (Feet)
1018_978.las	None	NAVD88 - Geoid09 (Feet)
1018_980.las	None	NAVD88 - Geoid09 (Feet)
1018_982.las	None	NAVD88 - Geoid09 (Feet)
1018_984.las	None	NAVD88 - Geoid09 (Feet)
1018_986.las	None	NAVD88 - Geoid09 (Feet)
1018_988.las	None	NAVD88 - Geoid09 (Feet)
1020_910.las	None	NAVD88 - Geoid09 (Feet)
1020_912.las	None	NAVD88 - Geoid09 (Feet)
1020_914.las	None	NAVD88 - Geoid09 (Feet)
1020_916.las	None	NAVD88 - Geoid09 (Feet)
1020_918.las	None	NAVD88 - Geoid09 (Feet)
1020_920.las	None	NAVD88 - Geoid09 (Feet)
1020_922.las	None	NAVD88 - Geoid09 (Feet)
1020_924.las	None	NAVD88 - Geoid09 (Feet)
1020_926.las	None	NAVD88 - Geoid09 (Feet)
1020_928.las	None	NAVD88 - Geoid09 (Feet)
1020_930.las	None	NAVD88 - Geoid09 (Feet)
1020_932.las	None	NAVD88 - Geoid09 (Feet)
1020_934.las	None	NAVD88 - Geoid09 (Feet)
1020_936.las	None	NAVD88 - Geoid09 (Feet)
1020_938.las	None	NAVD88 - Geoid09 (Feet)
1020_940.las	None	NAVD88 - Geoid09 (Feet)
1020_942.las	None	NAVD88 - Geoid09 (Feet)
1020_944.las	None	NAVD88 - Geoid09 (Feet)
1020_946.las	None	NAVD88 - Geoid09 (Feet)
1020_948.las	None	NAVD88 - Geoid09 (Feet)
1020_950.las	None	NAVD88 - Geoid09 (Feet)
1020_952.las	None	NAVD88 - Geoid09 (Feet)
1020_954.las	None	NAVD88 - Geoid09 (Feet)
1020_956.las	None	NAVD88 - Geoid09 (Feet)
1020_958.las	None	NAVD88 - Geoid09 (Feet)
1020_960.las	None	NAVD88 - Geoid09 (Feet)
1020_962.las	None	NAVD88 - Geoid09 (Feet)
1020_964.las	None	NAVD88 - Geoid09 (Feet)
1020_966.las	None	NAVD88 - Geoid09 (Feet)
1020_968.las	None	NAVD88 - Geoid09 (Feet)
1020_970.las	None	NAVD88 - Geoid09 (Feet)
1020_972.las	None	NAVD88 - Geoid09 (Feet)
1020_974.las	None	NAVD88 - Geoid09 (Feet)
1020_976.las	None	NAVD88 - Geoid09 (Feet)

2.4 Report on Datums (Tiled Data) - continued

File	EPSG Code	Vertical Datum
1020_978.las	None	NAVD88 - Geoid09 (Feet)
1020_980.las	None	NAVD88 - Geoid09 (Feet)
1020_982.las	None	NAVD88 - Geoid09 (Feet)
1020_984.las	None	NAVD88 - Geoid09 (Feet)
1020_986.las	None	NAVD88 - Geoid09 (Feet)
1020_988.las	None	NAVD88 - Geoid09 (Feet)
1022_910.las	None	NAVD88 - Geoid09 (Feet)
1022_912.las	None	NAVD88 - Geoid09 (Feet)
1022_914.las	None	NAVD88 - Geoid09 (Feet)
1022_916.las	None	NAVD88 - Geoid09 (Feet)
1022_918.las	None	NAVD88 - Geoid09 (Feet)
1022_920.las	None	NAVD88 - Geoid09 (Feet)
1022_922.las	None	NAVD88 - Geoid09 (Feet)
1022_924.las	None	NAVD88 - Geoid09 (Feet)
1022_926.las	None	NAVD88 - Geoid09 (Feet)
1022_928.las	None	NAVD88 - Geoid09 (Feet)
1022_930.las	None	NAVD88 - Geoid09 (Feet)
1022_932.las	None	NAVD88 - Geoid09 (Feet)
1022_934.las	None	NAVD88 - Geoid09 (Feet)
1022_936.las	None	NAVD88 - Geoid09 (Feet)
1022_938.las	None	NAVD88 - Geoid09 (Feet)
1022_940.las	None	NAVD88 - Geoid09 (Feet)
1022_942.las	None	NAVD88 - Geoid09 (Feet)
1022_944.las	None	NAVD88 - Geoid09 (Feet)
1022_946.las	None	NAVD88 - Geoid09 (Feet)
1022_948.las	None	NAVD88 - Geoid09 (Feet)
1022_950.las	None	NAVD88 - Geoid09 (Feet)
1022_952.las	None	NAVD88 - Geoid09 (Feet)
1022_954.las	None	NAVD88 - Geoid09 (Feet)
1022_956.las	None	NAVD88 - Geoid09 (Feet)
1022_958.las	None	NAVD88 - Geoid09 (Feet)
1022_960.las	None	NAVD88 - Geoid09 (Feet)
1022_962.las	None	NAVD88 - Geoid09 (Feet)
1022_964.las	None	NAVD88 - Geoid09 (Feet)
1022_966.las	None	NAVD88 - Geoid09 (Feet)
1022_968.las	None	NAVD88 - Geoid09 (Feet)
1022_970.las	None	NAVD88 - Geoid09 (Feet)
1022_972.las	None	NAVD88 - Geoid09 (Feet)
1022_974.las	None	NAVD88 - Geoid09 (Feet)
1022_976.las	None	NAVD88 - Geoid09 (Feet)
1022_978.las	None	NAVD88 - Geoid09 (Feet)
1022_980.las	None	NAVD88 - Geoid09 (Feet)
1022_982.las	None	NAVD88 - Geoid09 (Feet)
1022_984.las	None	NAVD88 - Geoid09 (Feet)
1022_986.las	None	NAVD88 - Geoid09 (Feet)
1022_988.las	None	NAVD88 - Geoid09 (Feet)
1024_910.las	None	NAVD88 - Geoid09 (Feet)
1024_912.las	None	NAVD88 - Geoid09 (Feet)
1024_914.las	None	NAVD88 - Geoid09 (Feet)

2.4 Report on Datums (Tiled Data) - continued

File	EPSG Code	Vertical Datum
1024_916.las	None	NAVD88 - Geoid09 (Feet)
1024_918.las	None	NAVD88 - Geoid09 (Feet)
1024_920.las	None	NAVD88 - Geoid09 (Feet)
1024_922.las	None	NAVD88 - Geoid09 (Feet)
1024_924.las	None	NAVD88 - Geoid09 (Feet)
1024_926.las	None	NAVD88 - Geoid09 (Feet)
1024_928.las	None	NAVD88 - Geoid09 (Feet)
1024_930.las	None	NAVD88 - Geoid09 (Feet)
1024_932.las	None	NAVD88 - Geoid09 (Feet)
1024_934.las	None	NAVD88 - Geoid09 (Feet)
1024_936.las	None	NAVD88 - Geoid09 (Feet)
1024_938.las	None	NAVD88 - Geoid09 (Feet)
1024_940.las	None	NAVD88 - Geoid09 (Feet)
1024_942.las	None	NAVD88 - Geoid09 (Feet)
1024_944.las	None	NAVD88 - Geoid09 (Feet)
1024_946.las	None	NAVD88 - Geoid09 (Feet)
1024_948.las	None	NAVD88 - Geoid09 (Feet)
1024_950.las	None	NAVD88 - Geoid09 (Feet)
1024_952.las	None	NAVD88 - Geoid09 (Feet)
1024_954.las	None	NAVD88 - Geoid09 (Feet)
1024_956.las	None	NAVD88 - Geoid09 (Feet)
1024_958.las	None	NAVD88 - Geoid09 (Feet)
1024_960.las	None	NAVD88 - Geoid09 (Feet)
1024_962.las	None	NAVD88 - Geoid09 (Feet)
1024_964.las	None	NAVD88 - Geoid09 (Feet)
1024_966.las	None	NAVD88 - Geoid09 (Feet)
1024_968.las	None	NAVD88 - Geoid09 (Feet)
1024_970.las	None	NAVD88 - Geoid09 (Feet)
1024_972.las	None	NAVD88 - Geoid09 (Feet)
1024_974.las	None	NAVD88 - Geoid09 (Feet)
1024_976.las	None	NAVD88 - Geoid09 (Feet)
1024_978.las	None	NAVD88 - Geoid09 (Feet)
1024_980.las	None	NAVD88 - Geoid09 (Feet)
1024_982.las	None	NAVD88 - Geoid09 (Feet)
1024_984.las	None	NAVD88 - Geoid09 (Feet)
1024_986.las	None	NAVD88 - Geoid09 (Feet)
1024_988.las	None	NAVD88 - Geoid09 (Feet)
1026_910.las	None	NAVD88 - Geoid09 (Feet)
1026_912.las	None	NAVD88 - Geoid09 (Feet)
1026_914.las	None	NAVD88 - Geoid09 (Feet)
1026_916.las	None	NAVD88 - Geoid09 (Feet)
1026_918.las	None	NAVD88 - Geoid09 (Feet)
1026_920.las	None	NAVD88 - Geoid09 (Feet)
1026_922.las	None	NAVD88 - Geoid09 (Feet)
1026_924.las	None	NAVD88 - Geoid09 (Feet)
1026_926.las	None	NAVD88 - Geoid09 (Feet)
1026_928.las	None	NAVD88 - Geoid09 (Feet)
1026_930.las	None	NAVD88 - Geoid09 (Feet)
1026_932.las	None	NAVD88 - Geoid09 (Feet)

2.4 Report on Datums (Tiled Data) - continued

File	EPSG Code	Vertical Datum
1026_934.las	None	NAVD88 - Geoid09 (Feet)
1026_936.las	None	NAVD88 - Geoid09 (Feet)
1026_938.las	None	NAVD88 - Geoid09 (Feet)
1026_940.las	None	NAVD88 - Geoid09 (Feet)
1026_942.las	None	NAVD88 - Geoid09 (Feet)
1026_944.las	None	NAVD88 - Geoid09 (Feet)
1026_946.las	None	NAVD88 - Geoid09 (Feet)
1026_948.las	None	NAVD88 - Geoid09 (Feet)
1026_950.las	None	NAVD88 - Geoid09 (Feet)
1026_952.las	None	NAVD88 - Geoid09 (Feet)
1026_954.las	None	NAVD88 - Geoid09 (Feet)
1026_956.las	None	NAVD88 - Geoid09 (Feet)
1026_958.las	None	NAVD88 - Geoid09 (Feet)
1026_960.las	None	NAVD88 - Geoid09 (Feet)
1026_962.las	None	NAVD88 - Geoid09 (Feet)
1026_964.las	None	NAVD88 - Geoid09 (Feet)
1026_966.las	None	NAVD88 - Geoid09 (Feet)
1026_968.las	None	NAVD88 - Geoid09 (Feet)
1026_970.las	None	NAVD88 - Geoid09 (Feet)
1026_972.las	None	NAVD88 - Geoid09 (Feet)
1026_974.las	None	NAVD88 - Geoid09 (Feet)
1026_976.las	None	NAVD88 - Geoid09 (Feet)
1026_978.las	None	NAVD88 - Geoid09 (Feet)
1026_980.las	None	NAVD88 - Geoid09 (Feet)
1026_982.las	None	NAVD88 - Geoid09 (Feet)
1026_984.las	None	NAVD88 - Geoid09 (Feet)
1026_986.las	None	NAVD88 - Geoid09 (Feet)
1026_988.las	None	NAVD88 - Geoid09 (Feet)
1028_910.las	None	NAVD88 - Geoid09 (Feet)
1028_912.las	None	NAVD88 - Geoid09 (Feet)
1028_914.las	None	NAVD88 - Geoid09 (Feet)
1028_916.las	None	NAVD88 - Geoid09 (Feet)
1028_918.las	None	NAVD88 - Geoid09 (Feet)
1028_920.las	None	NAVD88 - Geoid09 (Feet)
1028_922.las	None	NAVD88 - Geoid09 (Feet)
1028_924.las	None	NAVD88 - Geoid09 (Feet)
1028_926.las	None	NAVD88 - Geoid09 (Feet)
1028_928.las	None	NAVD88 - Geoid09 (Feet)
1028_930.las	None	NAVD88 - Geoid09 (Feet)
1028_932.las	None	NAVD88 - Geoid09 (Feet)
1028_934.las	None	NAVD88 - Geoid09 (Feet)
1028_936.las	None	NAVD88 - Geoid09 (Feet)
1028_938.las	None	NAVD88 - Geoid09 (Feet)
1028_940.las	None	NAVD88 - Geoid09 (Feet)
1028_942.las	None	NAVD88 - Geoid09 (Feet)
1028_944.las	None	NAVD88 - Geoid09 (Feet)
1028_946.las	None	NAVD88 - Geoid09 (Feet)
1028_948.las	None	NAVD88 - Geoid09 (Feet)
1028_950.las	None	NAVD88 - Geoid09 (Feet)

2.4 Report on Datums (Tiled Data) - continued

File	EPSG Code	Vertical Datum
1028_952.las	None	NAVD88 - Geoid09 (Feet)
1028_954.las	None	NAVD88 - Geoid09 (Feet)
1028_956.las	None	NAVD88 - Geoid09 (Feet)
1028_958.las	None	NAVD88 - Geoid09 (Feet)
1028_960.las	None	NAVD88 - Geoid09 (Feet)
1028_962.las	None	NAVD88 - Geoid09 (Feet)
1028_964.las	None	NAVD88 - Geoid09 (Feet)
1028_966.las	None	NAVD88 - Geoid09 (Feet)
1028_968.las	None	NAVD88 - Geoid09 (Feet)
1028_970.las	None	NAVD88 - Geoid09 (Feet)
1028_972.las	None	NAVD88 - Geoid09 (Feet)
1028_974.las	None	NAVD88 - Geoid09 (Feet)
1028_976.las	None	NAVD88 - Geoid09 (Feet)
1028_978.las	None	NAVD88 - Geoid09 (Feet)
1028_980.las	None	NAVD88 - Geoid09 (Feet)
1028_982.las	None	NAVD88 - Geoid09 (Feet)
1028_984.las	None	NAVD88 - Geoid09 (Feet)
1028_986.las	None	NAVD88 - Geoid09 (Feet)
1028_988.las	None	NAVD88 - Geoid09 (Feet)
1030_910.las	None	NAVD88 - Geoid09 (Feet)
1030_912.las	None	NAVD88 - Geoid09 (Feet)
1030_914.las	None	NAVD88 - Geoid09 (Feet)
1030_916.las	None	NAVD88 - Geoid09 (Feet)
1030_918.las	None	NAVD88 - Geoid09 (Feet)
1030_920.las	None	NAVD88 - Geoid09 (Feet)
1030_922.las	None	NAVD88 - Geoid09 (Feet)
1030_924.las	None	NAVD88 - Geoid09 (Feet)
1030_926.las	None	NAVD88 - Geoid09 (Feet)
1030_928.las	None	NAVD88 - Geoid09 (Feet)
1030_930.las	None	NAVD88 - Geoid09 (Feet)
1030_932.las	None	NAVD88 - Geoid09 (Feet)
1030_934.las	None	NAVD88 - Geoid09 (Feet)
1030_936.las	None	NAVD88 - Geoid09 (Feet)
1030_938.las	None	NAVD88 - Geoid09 (Feet)
1030_940.las	None	NAVD88 - Geoid09 (Feet)
1030_942.las	None	NAVD88 - Geoid09 (Feet)
1030_944.las	None	NAVD88 - Geoid09 (Feet)
1030_946.las	None	NAVD88 - Geoid09 (Feet)
1030_948.las	None	NAVD88 - Geoid09 (Feet)
1030_950.las	None	NAVD88 - Geoid09 (Feet)
1030_952.las	None	NAVD88 - Geoid09 (Feet)
1030_954.las	None	NAVD88 - Geoid09 (Feet)
1030_956.las	None	NAVD88 - Geoid09 (Feet)
1030_958.las	None	NAVD88 - Geoid09 (Feet)
1030_960.las	None	NAVD88 - Geoid09 (Feet)
1030_962.las	None	NAVD88 - Geoid09 (Feet)
1030_964.las	None	NAVD88 - Geoid09 (Feet)
1030_966.las	None	NAVD88 - Geoid09 (Feet)
1030_968.las	None	NAVD88 - Geoid09 (Feet)

2.4 Report on Datums (Tiled Data) - continued

File	EPSG Code	Vertical Datum
1030_970.las	None	NAVD88 - Geoid09 (Feet)
1030_972.las	None	NAVD88 - Geoid09 (Feet)
1030_974.las	None	NAVD88 - Geoid09 (Feet)
1030_976.las	None	NAVD88 - Geoid09 (Feet)
1030_978.las	None	NAVD88 - Geoid09 (Feet)
1030_980.las	None	NAVD88 - Geoid09 (Feet)
1030_982.las	None	NAVD88 - Geoid09 (Feet)
1030_984.las	None	NAVD88 - Geoid09 (Feet)
1030_986.las	None	NAVD88 - Geoid09 (Feet)
1030_988.las	None	NAVD88 - Geoid09 (Feet)
1032_910.las	None	NAVD88 - Geoid09 (Feet)
1032_912.las	None	NAVD88 - Geoid09 (Feet)
1032_914.las	None	NAVD88 - Geoid09 (Feet)
1032_916.las	None	NAVD88 - Geoid09 (Feet)
1032_918.las	None	NAVD88 - Geoid09 (Feet)
1032_920.las	None	NAVD88 - Geoid09 (Feet)
1032_922.las	None	NAVD88 - Geoid09 (Feet)
1032_924.las	None	NAVD88 - Geoid09 (Feet)
1032_926.las	None	NAVD88 - Geoid09 (Feet)
1032_928.las	None	NAVD88 - Geoid09 (Feet)
1032_930.las	None	NAVD88 - Geoid09 (Feet)
1032_932.las	None	NAVD88 - Geoid09 (Feet)
1032_934.las	None	NAVD88 - Geoid09 (Feet)
1032_936.las	None	NAVD88 - Geoid09 (Feet)
1032_938.las	None	NAVD88 - Geoid09 (Feet)
1032_940.las	None	NAVD88 - Geoid09 (Feet)
1032_942.las	None	NAVD88 - Geoid09 (Feet)
1032_944.las	None	NAVD88 - Geoid09 (Feet)
1032_946.las	None	NAVD88 - Geoid09 (Feet)
1032_948.las	None	NAVD88 - Geoid09 (Feet)
1032_950.las	None	NAVD88 - Geoid09 (Feet)
1032_952.las	None	NAVD88 - Geoid09 (Feet)
1032_954.las	None	NAVD88 - Geoid09 (Feet)
1032_956.las	None	NAVD88 - Geoid09 (Feet)
1032_958.las	None	NAVD88 - Geoid09 (Feet)
1032_960.las	None	NAVD88 - Geoid09 (Feet)
1032_962.las	None	NAVD88 - Geoid09 (Feet)
1032_964.las	None	NAVD88 - Geoid09 (Feet)
1032_966.las	None	NAVD88 - Geoid09 (Feet)
1032_968.las	None	NAVD88 - Geoid09 (Feet)
1032_970.las	None	NAVD88 - Geoid09 (Feet)
1032_972.las	None	NAVD88 - Geoid09 (Feet)
1032_974.las	None	NAVD88 - Geoid09 (Feet)
1032_976.las	None	NAVD88 - Geoid09 (Feet)
1032_978.las	None	NAVD88 - Geoid09 (Feet)
1032_980.las	None	NAVD88 - Geoid09 (Feet)
1032_982.las	None	NAVD88 - Geoid09 (Feet)
1032_984.las	None	NAVD88 - Geoid09 (Feet)
1032_986.las	None	NAVD88 - Geoid09 (Feet)

2.4 Report on Datums (Tiled Data) - continued

File	EPSG Code	Vertical Datum
1032_988.las	None	NAVD88 - Geoid09 (Feet)
1034_910.las	None	NAVD88 - Geoid09 (Feet)
1034_912.las	None	NAVD88 - Geoid09 (Feet)
1034_914.las	None	NAVD88 - Geoid09 (Feet)
1034_916.las	None	NAVD88 - Geoid09 (Feet)
1034_918.las	None	NAVD88 - Geoid09 (Feet)
1034_920.las	None	NAVD88 - Geoid09 (Feet)
1034_922.las	None	NAVD88 - Geoid09 (Feet)
1034_924.las	None	NAVD88 - Geoid09 (Feet)
1034_926.las	None	NAVD88 - Geoid09 (Feet)
1034_928.las	None	NAVD88 - Geoid09 (Feet)
1034_930.las	None	NAVD88 - Geoid09 (Feet)
1034_932.las	None	NAVD88 - Geoid09 (Feet)
1034_934.las	None	NAVD88 - Geoid09 (Feet)
1034_936.las	None	NAVD88 - Geoid09 (Feet)
1034_938.las	None	NAVD88 - Geoid09 (Feet)
1034_940.las	None	NAVD88 - Geoid09 (Feet)
1034_942.las	None	NAVD88 - Geoid09 (Feet)
1034_944.las	None	NAVD88 - Geoid09 (Feet)
1034_946.las	None	NAVD88 - Geoid09 (Feet)
1034_948.las	None	NAVD88 - Geoid09 (Feet)
1034_950.las	None	NAVD88 - Geoid09 (Feet)
1034_952.las	None	NAVD88 - Geoid09 (Feet)
1034_954.las	None	NAVD88 - Geoid09 (Feet)
1034_956.las	None	NAVD88 - Geoid09 (Feet)
1034_958.las	None	NAVD88 - Geoid09 (Feet)
1034_960.las	None	NAVD88 - Geoid09 (Feet)
1034_962.las	None	NAVD88 - Geoid09 (Feet)
1034_964.las	None	NAVD88 - Geoid09 (Feet)
1034_966.las	None	NAVD88 - Geoid09 (Feet)
1034_968.las	None	NAVD88 - Geoid09 (Feet)
1034_970.las	None	NAVD88 - Geoid09 (Feet)
1034_972.las	None	NAVD88 - Geoid09 (Feet)
1034_974.las	None	NAVD88 - Geoid09 (Feet)
1034_976.las	None	NAVD88 - Geoid09 (Feet)
1034_978.las	None	NAVD88 - Geoid09 (Feet)
1034_980.las	None	NAVD88 - Geoid09 (Feet)
1034_982.las	None	NAVD88 - Geoid09 (Feet)
1034_984.las	None	NAVD88 - Geoid09 (Feet)
1034_986.las	None	NAVD88 - Geoid09 (Feet)
1034_988.las	None	NAVD88 - Geoid09 (Feet)
1036_910.las	None	NAVD88 - Geoid09 (Feet)
1036_912.las	None	NAVD88 - Geoid09 (Feet)
1036_914.las	None	NAVD88 - Geoid09 (Feet)
1036_916.las	None	NAVD88 - Geoid09 (Feet)
1036_918.las	None	NAVD88 - Geoid09 (Feet)
1036_920.las	None	NAVD88 - Geoid09 (Feet)
1036_922.las	None	NAVD88 - Geoid09 (Feet)
1036_924.las	None	NAVD88 - Geoid09 (Feet)

2.4 Report on Datums (Tiled Data) - continued

File	EPSG Code	Vertical Datum
1036_926.las	None	NAVD88 - Geoid09 (Feet)
1036_928.las	None	NAVD88 - Geoid09 (Feet)
1036_930.las	None	NAVD88 - Geoid09 (Feet)
1036_932.las	None	NAVD88 - Geoid09 (Feet)
1036_934.las	None	NAVD88 - Geoid09 (Feet)
1036_936.las	None	NAVD88 - Geoid09 (Feet)
1036_938.las	None	NAVD88 - Geoid09 (Feet)
1036_940.las	None	NAVD88 - Geoid09 (Feet)
1036_942.las	None	NAVD88 - Geoid09 (Feet)
1036_944.las	None	NAVD88 - Geoid09 (Feet)
1036_946.las	None	NAVD88 - Geoid09 (Feet)
1036_948.las	None	NAVD88 - Geoid09 (Feet)
1036_950.las	None	NAVD88 - Geoid09 (Feet)
1036_952.las	None	NAVD88 - Geoid09 (Feet)
1036_954.las	None	NAVD88 - Geoid09 (Feet)
1036_956.las	None	NAVD88 - Geoid09 (Feet)
1036_958.las	None	NAVD88 - Geoid09 (Feet)
1036_960.las	None	NAVD88 - Geoid09 (Feet)
1036_962.las	None	NAVD88 - Geoid09 (Feet)
1036_964.las	None	NAVD88 - Geoid09 (Feet)
1036_966.las	None	NAVD88 - Geoid09 (Feet)
1036_968.las	None	NAVD88 - Geoid09 (Feet)
1036_970.las	None	NAVD88 - Geoid09 (Feet)
1036_972.las	None	NAVD88 - Geoid09 (Feet)
1036_974.las	None	NAVD88 - Geoid09 (Feet)
1036_976.las	None	NAVD88 - Geoid09 (Feet)
1036_978.las	None	NAVD88 - Geoid09 (Feet)
1036_980.las	None	NAVD88 - Geoid09 (Feet)
1036_982.las	None	NAVD88 - Geoid09 (Feet)
1036_984.las	None	NAVD88 - Geoid09 (Feet)
1036_986.las	None	NAVD88 - Geoid09 (Feet)
1036_988.las	None	NAVD88 - Geoid09 (Feet)
1038_910.las	None	NAVD88 - Geoid09 (Feet)
1038_912.las	None	NAVD88 - Geoid09 (Feet)
1038_914.las	None	NAVD88 - Geoid09 (Feet)
1038_916.las	None	NAVD88 - Geoid09 (Feet)
1038_918.las	None	NAVD88 - Geoid09 (Feet)
1038_920.las	None	NAVD88 - Geoid09 (Feet)
1038_922.las	None	NAVD88 - Geoid09 (Feet)
1038_924.las	None	NAVD88 - Geoid09 (Feet)
1038_926.las	None	NAVD88 - Geoid09 (Feet)
1038_928.las	None	NAVD88 - Geoid09 (Feet)
1038_930.las	None	NAVD88 - Geoid09 (Feet)
1038_932.las	None	NAVD88 - Geoid09 (Feet)
1038_934.las	None	NAVD88 - Geoid09 (Feet)
1038_936.las	None	NAVD88 - Geoid09 (Feet)
1038_938.las	None	NAVD88 - Geoid09 (Feet)
1038_940.las	None	NAVD88 - Geoid09 (Feet)
1038_942.las	None	NAVD88 - Geoid09 (Feet)

2.4 Report on Datums (Tiled Data) - continued

File	EPSG Code	Vertical Datum
1038_944.las	None	NAVD88 - Geoid09 (Feet)
1038_946.las	None	NAVD88 - Geoid09 (Feet)
1038_948.las	None	NAVD88 - Geoid09 (Feet)
1038_950.las	None	NAVD88 - Geoid09 (Feet)
1038_952.las	None	NAVD88 - Geoid09 (Feet)
1038_954.las	None	NAVD88 - Geoid09 (Feet)
1038_956.las	None	NAVD88 - Geoid09 (Feet)
1038_958.las	None	NAVD88 - Geoid09 (Feet)
1038_960.las	None	NAVD88 - Geoid09 (Feet)
1038_962.las	None	NAVD88 - Geoid09 (Feet)
1038_964.las	None	NAVD88 - Geoid09 (Feet)
1038_966.las	None	NAVD88 - Geoid09 (Feet)
1038_968.las	None	NAVD88 - Geoid09 (Feet)
1038_970.las	None	NAVD88 - Geoid09 (Feet)
1038_972.las	None	NAVD88 - Geoid09 (Feet)
1038_974.las	None	NAVD88 - Geoid09 (Feet)
1038_976.las	None	NAVD88 - Geoid09 (Feet)
1038_978.las	None	NAVD88 - Geoid09 (Feet)
1038_980.las	None	NAVD88 - Geoid09 (Feet)
1038_982.las	None	NAVD88 - Geoid09 (Feet)
1038_984.las	None	NAVD88 - Geoid09 (Feet)
1038_986.las	None	NAVD88 - Geoid09 (Feet)
1038_988.las	None	NAVD88 - Geoid09 (Feet)
1040_910.las	None	NAVD88 - Geoid09 (Feet)
1040_912.las	None	NAVD88 - Geoid09 (Feet)
1040_914.las	None	NAVD88 - Geoid09 (Feet)
1040_916.las	None	NAVD88 - Geoid09 (Feet)
1040_918.las	None	NAVD88 - Geoid09 (Feet)
1040_920.las	None	NAVD88 - Geoid09 (Feet)
1040_922.las	None	NAVD88 - Geoid09 (Feet)
1040_924.las	None	NAVD88 - Geoid09 (Feet)
1040_926.las	None	NAVD88 - Geoid09 (Feet)
1040_928.las	None	NAVD88 - Geoid09 (Feet)
1040_930.las	None	NAVD88 - Geoid09 (Feet)
1040_932.las	None	NAVD88 - Geoid09 (Feet)
1040_934.las	None	NAVD88 - Geoid09 (Feet)
1040_936.las	None	NAVD88 - Geoid09 (Feet)
1040_938.las	None	NAVD88 - Geoid09 (Feet)
1040_940.las	None	NAVD88 - Geoid09 (Feet)
1040_942.las	None	NAVD88 - Geoid09 (Feet)
1040_944.las	None	NAVD88 - Geoid09 (Feet)
1040_946.las	None	NAVD88 - Geoid09 (Feet)
1040_948.las	None	NAVD88 - Geoid09 (Feet)
1040_950.las	None	NAVD88 - Geoid09 (Feet)
1040_952.las	None	NAVD88 - Geoid09 (Feet)
1040_954.las	None	NAVD88 - Geoid09 (Feet)
1040_956.las	None	NAVD88 - Geoid09 (Feet)
1040_958.las	None	NAVD88 - Geoid09 (Feet)
1040_960.las	None	NAVD88 - Geoid09 (Feet)

2.4 Report on Datums (Tiled Data) - continued

File	EPSG Code	Vertical Datum
1040_962.las	None	NAVD88 - Geoid09 (Feet)
1040_964.las	None	NAVD88 - Geoid09 (Feet)
1040_966.las	None	NAVD88 - Geoid09 (Feet)
1040_968.las	None	NAVD88 - Geoid09 (Feet)
1040_970.las	None	NAVD88 - Geoid09 (Feet)
1040_972.las	None	NAVD88 - Geoid09 (Feet)
1040_974.las	None	NAVD88 - Geoid09 (Feet)
1040_976.las	None	NAVD88 - Geoid09 (Feet)
1040_978.las	None	NAVD88 - Geoid09 (Feet)
1040_980.las	None	NAVD88 - Geoid09 (Feet)
1040_982.las	None	NAVD88 - Geoid09 (Feet)
1040_984.las	None	NAVD88 - Geoid09 (Feet)
1040_986.las	None	NAVD88 - Geoid09 (Feet)
1040_988.las	None	NAVD88 - Geoid09 (Feet)
1042_910.las	None	NAVD88 - Geoid09 (Feet)
1042_912.las	None	NAVD88 - Geoid09 (Feet)
1042_914.las	None	NAVD88 - Geoid09 (Feet)
1042_916.las	None	NAVD88 - Geoid09 (Feet)
1042_918.las	None	NAVD88 - Geoid09 (Feet)
1042_920.las	None	NAVD88 - Geoid09 (Feet)
1042_922.las	None	NAVD88 - Geoid09 (Feet)
1042_924.las	None	NAVD88 - Geoid09 (Feet)
1042_926.las	None	NAVD88 - Geoid09 (Feet)
1042_928.las	None	NAVD88 - Geoid09 (Feet)
1042_930.las	None	NAVD88 - Geoid09 (Feet)
1042_932.las	None	NAVD88 - Geoid09 (Feet)
1042_934.las	None	NAVD88 - Geoid09 (Feet)
1042_936.las	None	NAVD88 - Geoid09 (Feet)
1042_938.las	None	NAVD88 - Geoid09 (Feet)
1042_940.las	None	NAVD88 - Geoid09 (Feet)
1042_942.las	None	NAVD88 - Geoid09 (Feet)
1042_944.las	None	NAVD88 - Geoid09 (Feet)
1042_946.las	None	NAVD88 - Geoid09 (Feet)
1042_948.las	None	NAVD88 - Geoid09 (Feet)
1042_950.las	None	NAVD88 - Geoid09 (Feet)
1042_952.las	None	NAVD88 - Geoid09 (Feet)
1042_954.las	None	NAVD88 - Geoid09 (Feet)
1042_956.las	None	NAVD88 - Geoid09 (Feet)
1042_958.las	None	NAVD88 - Geoid09 (Feet)
1042_960.las	None	NAVD88 - Geoid09 (Feet)
1042_962.las	None	NAVD88 - Geoid09 (Feet)
1042_964.las	None	NAVD88 - Geoid09 (Feet)
1042_966.las	None	NAVD88 - Geoid09 (Feet)
1042_968.las	None	NAVD88 - Geoid09 (Feet)
1042_970.las	None	NAVD88 - Geoid09 (Feet)
1042_972.las	None	NAVD88 - Geoid09 (Feet)
1042_974.las	None	NAVD88 - Geoid09 (Feet)
1042_976.las	None	NAVD88 - Geoid09 (Feet)
1042_978.las	None	NAVD88 - Geoid09 (Feet)

2.4 Report on Datums (Tiled Data) - continued

File	EPSG Code	Vertical Datum
1042_980.las	None	NAVD88 - Geoid09 (Feet)
1042_982.las	None	NAVD88 - Geoid09 (Feet)
1042_984.las	None	NAVD88 - Geoid09 (Feet)
1042_986.las	None	NAVD88 - Geoid09 (Feet)
1042_988.las	None	NAVD88 - Geoid09 (Feet)
1044_910.las	None	NAVD88 - Geoid09 (Feet)
1044_912.las	None	NAVD88 - Geoid09 (Feet)
1044_914.las	None	NAVD88 - Geoid09 (Feet)
1044_916.las	None	NAVD88 - Geoid09 (Feet)
1044_918.las	None	NAVD88 - Geoid09 (Feet)
1044_920.las	None	NAVD88 - Geoid09 (Feet)
1044_922.las	None	NAVD88 - Geoid09 (Feet)
1044_924.las	None	NAVD88 - Geoid09 (Feet)
1044_926.las	None	NAVD88 - Geoid09 (Feet)
1044_928.las	None	NAVD88 - Geoid09 (Feet)
1044_930.las	None	NAVD88 - Geoid09 (Feet)
1044_932.las	None	NAVD88 - Geoid09 (Feet)
1044_934.las	None	NAVD88 - Geoid09 (Feet)
1044_936.las	None	NAVD88 - Geoid09 (Feet)
1044_938.las	None	NAVD88 - Geoid09 (Feet)
1044_940.las	None	NAVD88 - Geoid09 (Feet)
1044_942.las	None	NAVD88 - Geoid09 (Feet)
1044_944.las	None	NAVD88 - Geoid09 (Feet)
1044_946.las	None	NAVD88 - Geoid09 (Feet)
1044_948.las	None	NAVD88 - Geoid09 (Feet)
1044_950.las	None	NAVD88 - Geoid09 (Feet)
1044_952.las	None	NAVD88 - Geoid09 (Feet)
1044_954.las	None	NAVD88 - Geoid09 (Feet)
1044_956.las	None	NAVD88 - Geoid09 (Feet)
1044_958.las	None	NAVD88 - Geoid09 (Feet)
1044_960.las	None	NAVD88 - Geoid09 (Feet)
1044_962.las	None	NAVD88 - Geoid09 (Feet)
1044_964.las	None	NAVD88 - Geoid09 (Feet)
1044_966.las	None	NAVD88 - Geoid09 (Feet)
1044_968.las	None	NAVD88 - Geoid09 (Feet)
1044_970.las	None	NAVD88 - Geoid09 (Feet)
1044_972.las	None	NAVD88 - Geoid09 (Feet)
1044_974.las	None	NAVD88 - Geoid09 (Feet)
1044_976.las	None	NAVD88 - Geoid09 (Feet)
1044_978.las	None	NAVD88 - Geoid09 (Feet)
1044_980.las	None	NAVD88 - Geoid09 (Feet)
1044_982.las	None	NAVD88 - Geoid09 (Feet)
1044_984.las	None	NAVD88 - Geoid09 (Feet)
1044_986.las	None	NAVD88 - Geoid09 (Feet)
1044_988.las	None	NAVD88 - Geoid09 (Feet)
1046_910.las	None	NAVD88 - Geoid09 (Feet)
1046_912.las	None	NAVD88 - Geoid09 (Feet)
1046_914.las	None	NAVD88 - Geoid09 (Feet)
1046_916.las	None	NAVD88 - Geoid09 (Feet)

2.4 Report on Datums (Tiled Data) - continued

File	EPSG Code	Vertical Datum
1046_918.las	None	NAVD88 - Geoid09 (Feet)
1046_920.las	None	NAVD88 - Geoid09 (Feet)
1046_922.las	None	NAVD88 - Geoid09 (Feet)
1046_924.las	None	NAVD88 - Geoid09 (Feet)
1046_926.las	None	NAVD88 - Geoid09 (Feet)
1046_928.las	None	NAVD88 - Geoid09 (Feet)
1046_930.las	None	NAVD88 - Geoid09 (Feet)
1046_932.las	None	NAVD88 - Geoid09 (Feet)
1046_934.las	None	NAVD88 - Geoid09 (Feet)
1046_936.las	None	NAVD88 - Geoid09 (Feet)
1046_938.las	None	NAVD88 - Geoid09 (Feet)
1046_940.las	None	NAVD88 - Geoid09 (Feet)
1046_942.las	None	NAVD88 - Geoid09 (Feet)
1046_944.las	None	NAVD88 - Geoid09 (Feet)
1046_946.las	None	NAVD88 - Geoid09 (Feet)
1046_948.las	None	NAVD88 - Geoid09 (Feet)
1046_950.las	None	NAVD88 - Geoid09 (Feet)
1046_952.las	None	NAVD88 - Geoid09 (Feet)
1046_954.las	None	NAVD88 - Geoid09 (Feet)
1046_956.las	None	NAVD88 - Geoid09 (Feet)
1046_958.las	None	NAVD88 - Geoid09 (Feet)
1046_960.las	None	NAVD88 - Geoid09 (Feet)
1046_962.las	None	NAVD88 - Geoid09 (Feet)
1046_964.las	None	NAVD88 - Geoid09 (Feet)
1046_966.las	None	NAVD88 - Geoid09 (Feet)
1046_968.las	None	NAVD88 - Geoid09 (Feet)
1046_970.las	None	NAVD88 - Geoid09 (Feet)
1046_972.las	None	NAVD88 - Geoid09 (Feet)
1046_974.las	None	NAVD88 - Geoid09 (Feet)
1046_976.las	None	NAVD88 - Geoid09 (Feet)
1046_978.las	None	NAVD88 - Geoid09 (Feet)
1046_980.las	None	NAVD88 - Geoid09 (Feet)
1046_982.las	None	NAVD88 - Geoid09 (Feet)
1046_984.las	None	NAVD88 - Geoid09 (Feet)
1046_986.las	None	NAVD88 - Geoid09 (Feet)
1046_988.las	None	NAVD88 - Geoid09 (Feet)
1048_910.las	None	NAVD88 - Geoid09 (Feet)
1048_912.las	None	NAVD88 - Geoid09 (Feet)
1048_914.las	None	NAVD88 - Geoid09 (Feet)
1048_916.las	None	NAVD88 - Geoid09 (Feet)
1048_918.las	None	NAVD88 - Geoid09 (Feet)
1048_920.las	None	NAVD88 - Geoid09 (Feet)
1048_922.las	None	NAVD88 - Geoid09 (Feet)
1048_924.las	None	NAVD88 - Geoid09 (Feet)
1048_926.las	None	NAVD88 - Geoid09 (Feet)
1048_928.las	None	NAVD88 - Geoid09 (Feet)
1048_930.las	None	NAVD88 - Geoid09 (Feet)
1048_932.las	None	NAVD88 - Geoid09 (Feet)
1048_934.las	None	NAVD88 - Geoid09 (Feet)

2.4 Report on Datums (Tiled Data) - continued

File	EPSG Code	Vertical Datum
1048_936.las	None	NAVD88 - Geoid09 (Feet)
1048_938.las	None	NAVD88 - Geoid09 (Feet)
1048_940.las	None	NAVD88 - Geoid09 (Feet)
1048_942.las	None	NAVD88 - Geoid09 (Feet)
1048_944.las	None	NAVD88 - Geoid09 (Feet)
1048_946.las	None	NAVD88 - Geoid09 (Feet)
1048_948.las	None	NAVD88 - Geoid09 (Feet)
1048_950.las	None	NAVD88 - Geoid09 (Feet)
1048_952.las	None	NAVD88 - Geoid09 (Feet)
1048_954.las	None	NAVD88 - Geoid09 (Feet)
1048_956.las	None	NAVD88 - Geoid09 (Feet)
1048_958.las	None	NAVD88 - Geoid09 (Feet)
1048_960.las	None	NAVD88 - Geoid09 (Feet)
1048_962.las	None	NAVD88 - Geoid09 (Feet)
1048_964.las	None	NAVD88 - Geoid09 (Feet)
1048_966.las	None	NAVD88 - Geoid09 (Feet)
1048_968.las	None	NAVD88 - Geoid09 (Feet)
1048_970.las	None	NAVD88 - Geoid09 (Feet)
1048_972.las	None	NAVD88 - Geoid09 (Feet)
1048_974.las	None	NAVD88 - Geoid09 (Feet)
1048_976.las	None	NAVD88 - Geoid09 (Feet)
1048_978.las	None	NAVD88 - Geoid09 (Feet)
1048_980.las	None	NAVD88 - Geoid09 (Feet)
1048_982.las	None	NAVD88 - Geoid09 (Feet)
1048_984.las	None	NAVD88 - Geoid09 (Feet)
1048_986.las	None	NAVD88 - Geoid09 (Feet)
1048_988.las	None	NAVD88 - Geoid09 (Feet)
1050_910.las	None	NAVD88 - Geoid09 (Feet)
1050_912.las	None	NAVD88 - Geoid09 (Feet)
1050_914.las	None	NAVD88 - Geoid09 (Feet)
1050_916.las	None	NAVD88 - Geoid09 (Feet)
1050_918.las	None	NAVD88 - Geoid09 (Feet)
1050_920.las	None	NAVD88 - Geoid09 (Feet)
1050_922.las	None	NAVD88 - Geoid09 (Feet)
1050_924.las	None	NAVD88 - Geoid09 (Feet)
1050_926.las	None	NAVD88 - Geoid09 (Feet)
1050_928.las	None	NAVD88 - Geoid09 (Feet)
1050_930.las	None	NAVD88 - Geoid09 (Feet)
1050_932.las	None	NAVD88 - Geoid09 (Feet)
1050_934.las	None	NAVD88 - Geoid09 (Feet)
1050_936.las	None	NAVD88 - Geoid09 (Feet)
1050_938.las	None	NAVD88 - Geoid09 (Feet)
1050_940.las	None	NAVD88 - Geoid09 (Feet)
1050_942.las	None	NAVD88 - Geoid09 (Feet)
1050_944.las	None	NAVD88 - Geoid09 (Feet)
1050_946.las	None	NAVD88 - Geoid09 (Feet)
1050_948.las	None	NAVD88 - Geoid09 (Feet)
1050_950.las	None	NAVD88 - Geoid09 (Feet)
1050_952.las	None	NAVD88 - Geoid09 (Feet)

2.4 Report on Datums (Tiled Data) - continued

File	EPSG Code	Vertical Datum
1050_954.las	None	NAVD88 - Geoid09 (Feet)
1050_956.las	None	NAVD88 - Geoid09 (Feet)
1050_958.las	None	NAVD88 - Geoid09 (Feet)
1050_960.las	None	NAVD88 - Geoid09 (Feet)
1050_962.las	None	NAVD88 - Geoid09 (Feet)
1050_964.las	None	NAVD88 - Geoid09 (Feet)
1050_966.las	None	NAVD88 - Geoid09 (Feet)
1050_968.las	None	NAVD88 - Geoid09 (Feet)
1050_970.las	None	NAVD88 - Geoid09 (Feet)
1050_972.las	None	NAVD88 - Geoid09 (Feet)
1050_974.las	None	NAVD88 - Geoid09 (Feet)
1050_976.las	None	NAVD88 - Geoid09 (Feet)
1050_978.las	None	NAVD88 - Geoid09 (Feet)
1050_980.las	None	NAVD88 - Geoid09 (Feet)
1050_982.las	None	NAVD88 - Geoid09 (Feet)
1050_984.las	None	NAVD88 - Geoid09 (Feet)
1050_986.las	None	NAVD88 - Geoid09 (Feet)
1050_988.las	None	NAVD88 - Geoid09 (Feet)
1052_910.las	None	NAVD88 - Geoid09 (Feet)
1052_912.las	None	NAVD88 - Geoid09 (Feet)
1052_914.las	None	NAVD88 - Geoid09 (Feet)
1052_916.las	None	NAVD88 - Geoid09 (Feet)
1052_918.las	None	NAVD88 - Geoid09 (Feet)
1052_920.las	None	NAVD88 - Geoid09 (Feet)
1052_922.las	None	NAVD88 - Geoid09 (Feet)
1052_924.las	None	NAVD88 - Geoid09 (Feet)
1052_926.las	None	NAVD88 - Geoid09 (Feet)
1052_928.las	None	NAVD88 - Geoid09 (Feet)
1052_930.las	None	NAVD88 - Geoid09 (Feet)
1052_932.las	None	NAVD88 - Geoid09 (Feet)
1052_934.las	None	NAVD88 - Geoid09 (Feet)
1052_936.las	None	NAVD88 - Geoid09 (Feet)
1052_938.las	None	NAVD88 - Geoid09 (Feet)
1052_940.las	None	NAVD88 - Geoid09 (Feet)
1052_942.las	None	NAVD88 - Geoid09 (Feet)
1052_944.las	None	NAVD88 - Geoid09 (Feet)
1052_946.las	None	NAVD88 - Geoid09 (Feet)
1052_948.las	None	NAVD88 - Geoid09 (Feet)
1052_950.las	None	NAVD88 - Geoid09 (Feet)
1052_952.las	None	NAVD88 - Geoid09 (Feet)
1052_954.las	None	NAVD88 - Geoid09 (Feet)
1052_956.las	None	NAVD88 - Geoid09 (Feet)
1052_958.las	None	NAVD88 - Geoid09 (Feet)
1052_960.las	None	NAVD88 - Geoid09 (Feet)
1052_962.las	None	NAVD88 - Geoid09 (Feet)
1052_964.las	None	NAVD88 - Geoid09 (Feet)
1052_966.las	None	NAVD88 - Geoid09 (Feet)
1052_968.las	None	NAVD88 - Geoid09 (Feet)
1052_970.las	None	NAVD88 - Geoid09 (Feet)

2.4 Report on Datums (Tiled Data) - continued

File	EPSG Code	Vertical Datum
1052_972.las	None	NAVD88 - Geoid09 (Feet)
1052_974.las	None	NAVD88 - Geoid09 (Feet)
1052_976.las	None	NAVD88 - Geoid09 (Feet)
1052_978.las	None	NAVD88 - Geoid09 (Feet)
1052_980.las	None	NAVD88 - Geoid09 (Feet)
1052_982.las	None	NAVD88 - Geoid09 (Feet)
1052_984.las	None	NAVD88 - Geoid09 (Feet)
1052_986.las	None	NAVD88 - Geoid09 (Feet)
1052_988.las	None	NAVD88 - Geoid09 (Feet)
1054_910.las	None	NAVD88 - Geoid09 (Feet)
1054_912.las	None	NAVD88 - Geoid09 (Feet)
1054_914.las	None	NAVD88 - Geoid09 (Feet)
1054_916.las	None	NAVD88 - Geoid09 (Feet)
1054_918.las	None	NAVD88 - Geoid09 (Feet)
1054_920.las	None	NAVD88 - Geoid09 (Feet)
1054_922.las	None	NAVD88 - Geoid09 (Feet)
1054_924.las	None	NAVD88 - Geoid09 (Feet)
1054_926.las	None	NAVD88 - Geoid09 (Feet)
1054_928.las	None	NAVD88 - Geoid09 (Feet)
1054_930.las	None	NAVD88 - Geoid09 (Feet)
1054_932.las	None	NAVD88 - Geoid09 (Feet)
1054_934.las	None	NAVD88 - Geoid09 (Feet)
1054_936.las	None	NAVD88 - Geoid09 (Feet)
1054_938.las	None	NAVD88 - Geoid09 (Feet)
1054_940.las	None	NAVD88 - Geoid09 (Feet)
1054_942.las	None	NAVD88 - Geoid09 (Feet)
1054_944.las	None	NAVD88 - Geoid09 (Feet)
1054_946.las	None	NAVD88 - Geoid09 (Feet)
1054_948.las	None	NAVD88 - Geoid09 (Feet)
1054_950.las	None	NAVD88 - Geoid09 (Feet)
1054_952.las	None	NAVD88 - Geoid09 (Feet)
1054_954.las	None	NAVD88 - Geoid09 (Feet)
1054_956.las	None	NAVD88 - Geoid09 (Feet)
1054_958.las	None	NAVD88 - Geoid09 (Feet)
1054_960.las	None	NAVD88 - Geoid09 (Feet)
1054_962.las	None	NAVD88 - Geoid09 (Feet)
1054_964.las	None	NAVD88 - Geoid09 (Feet)
1054_966.las	None	NAVD88 - Geoid09 (Feet)
1054_968.las	None	NAVD88 - Geoid09 (Feet)
1054_970.las	None	NAVD88 - Geoid09 (Feet)
1054_972.las	None	NAVD88 - Geoid09 (Feet)
1054_974.las	None	NAVD88 - Geoid09 (Feet)
1054_976.las	None	NAVD88 - Geoid09 (Feet)
1054_978.las	None	NAVD88 - Geoid09 (Feet)
1054_980.las	None	NAVD88 - Geoid09 (Feet)
1054_982.las	None	NAVD88 - Geoid09 (Feet)
1054_984.las	None	NAVD88 - Geoid09 (Feet)
1054_986.las	None	NAVD88 - Geoid09 (Feet)
1054_988.las	None	NAVD88 - Geoid09 (Feet)

2.4 Report on Datums (Tiled Data) - continued

File	EPSG Code	Vertical Datum
1056_910.las	None	NAVD88 - Geoid09 (Feet)
1056_912.las	None	NAVD88 - Geoid09 (Feet)
1056_914.las	None	NAVD88 - Geoid09 (Feet)
1056_916.las	None	NAVD88 - Geoid09 (Feet)
1056_918.las	None	NAVD88 - Geoid09 (Feet)
1056_920.las	None	NAVD88 - Geoid09 (Feet)
1056_922.las	None	NAVD88 - Geoid09 (Feet)
1056_924.las	None	NAVD88 - Geoid09 (Feet)
1056_926.las	None	NAVD88 - Geoid09 (Feet)
1056_928.las	None	NAVD88 - Geoid09 (Feet)
1056_930.las	None	NAVD88 - Geoid09 (Feet)
1056_932.las	None	NAVD88 - Geoid09 (Feet)
1056_934.las	None	NAVD88 - Geoid09 (Feet)
1056_936.las	None	NAVD88 - Geoid09 (Feet)
1056_938.las	None	NAVD88 - Geoid09 (Feet)
1056_940.las	None	NAVD88 - Geoid09 (Feet)
1056_942.las	None	NAVD88 - Geoid09 (Feet)
1056_944.las	None	NAVD88 - Geoid09 (Feet)
1056_946.las	None	NAVD88 - Geoid09 (Feet)
1056_948.las	None	NAVD88 - Geoid09 (Feet)
1056_950.las	None	NAVD88 - Geoid09 (Feet)
1056_952.las	None	NAVD88 - Geoid09 (Feet)
1056_954.las	None	NAVD88 - Geoid09 (Feet)
1056_956.las	None	NAVD88 - Geoid09 (Feet)
1056_958.las	None	NAVD88 - Geoid09 (Feet)
1056_960.las	None	NAVD88 - Geoid09 (Feet)
1056_962.las	None	NAVD88 - Geoid09 (Feet)
1056_964.las	None	NAVD88 - Geoid09 (Feet)
1056_966.las	None	NAVD88 - Geoid09 (Feet)
1056_968.las	None	NAVD88 - Geoid09 (Feet)
1056_970.las	None	NAVD88 - Geoid09 (Feet)
1056_972.las	None	NAVD88 - Geoid09 (Feet)
1056_974.las	None	NAVD88 - Geoid09 (Feet)
1056_976.las	None	NAVD88 - Geoid09 (Feet)
1056_978.las	None	NAVD88 - Geoid09 (Feet)
1056_980.las	None	NAVD88 - Geoid09 (Feet)
1056_982.las	None	NAVD88 - Geoid09 (Feet)
1056_984.las	None	NAVD88 - Geoid09 (Feet)
1056_986.las	None	NAVD88 - Geoid09 (Feet)
1056_988.las	None	NAVD88 - Geoid09 (Feet)
1058_910.las	None	NAVD88 - Geoid09 (Feet)
1058_912.las	None	NAVD88 - Geoid09 (Feet)
1058_914.las	None	NAVD88 - Geoid09 (Feet)
1058_916.las	None	NAVD88 - Geoid09 (Feet)
1058_918.las	None	NAVD88 - Geoid09 (Feet)
1058_920.las	None	NAVD88 - Geoid09 (Feet)
1058_922.las	None	NAVD88 - Geoid09 (Feet)
1058_924.las	None	NAVD88 - Geoid09 (Feet)
1058_926.las	None	NAVD88 - Geoid09 (Feet)

2.4 Report on Datums (Tiled Data) - continued

File	EPSG Code	Vertical Datum
1058_928.las	None	NAVD88 - Geoid09 (Feet)
1058_930.las	None	NAVD88 - Geoid09 (Feet)
1058_932.las	None	NAVD88 - Geoid09 (Feet)
1058_934.las	None	NAVD88 - Geoid09 (Feet)
1058_936.las	None	NAVD88 - Geoid09 (Feet)
1058_938.las	None	NAVD88 - Geoid09 (Feet)
1058_940.las	None	NAVD88 - Geoid09 (Feet)
1058_942.las	None	NAVD88 - Geoid09 (Feet)
1058_944.las	None	NAVD88 - Geoid09 (Feet)
1058_946.las	None	NAVD88 - Geoid09 (Feet)
1058_948.las	None	NAVD88 - Geoid09 (Feet)
1058_950.las	None	NAVD88 - Geoid09 (Feet)
1058_952.las	None	NAVD88 - Geoid09 (Feet)
1058_954.las	None	NAVD88 - Geoid09 (Feet)
1058_956.las	None	NAVD88 - Geoid09 (Feet)
1058_958.las	None	NAVD88 - Geoid09 (Feet)
1058_960.las	None	NAVD88 - Geoid09 (Feet)
1058_962.las	None	NAVD88 - Geoid09 (Feet)
1058_964.las	None	NAVD88 - Geoid09 (Feet)
1058_966.las	None	NAVD88 - Geoid09 (Feet)
1058_968.las	None	NAVD88 - Geoid09 (Feet)
1058_970.las	None	NAVD88 - Geoid09 (Feet)
1058_972.las	None	NAVD88 - Geoid09 (Feet)
1058_974.las	None	NAVD88 - Geoid09 (Feet)
1058_976.las	None	NAVD88 - Geoid09 (Feet)
1058_978.las	None	NAVD88 - Geoid09 (Feet)
1058_980.las	None	NAVD88 - Geoid09 (Feet)
1058_982.las	None	NAVD88 - Geoid09 (Feet)
1058_984.las	None	NAVD88 - Geoid09 (Feet)
1058_986.las	None	NAVD88 - Geoid09 (Feet)
1058_988.las	None	NAVD88 - Geoid09 (Feet)
1060_910.las	None	NAVD88 - Geoid09 (Feet)
1060_912.las	None	NAVD88 - Geoid09 (Feet)
1060_914.las	None	NAVD88 - Geoid09 (Feet)
1060_916.las	None	NAVD88 - Geoid09 (Feet)
1060_918.las	None	NAVD88 - Geoid09 (Feet)
1060_920.las	None	NAVD88 - Geoid09 (Feet)
1060_922.las	None	NAVD88 - Geoid09 (Feet)
1060_924.las	None	NAVD88 - Geoid09 (Feet)
1060_926.las	None	NAVD88 - Geoid09 (Feet)
1060_928.las	None	NAVD88 - Geoid09 (Feet)
1060_930.las	None	NAVD88 - Geoid09 (Feet)
1060_932.las	None	NAVD88 - Geoid09 (Feet)
1060_934.las	None	NAVD88 - Geoid09 (Feet)
1060_936.las	None	NAVD88 - Geoid09 (Feet)
1060_938.las	None	NAVD88 - Geoid09 (Feet)
1060_940.las	None	NAVD88 - Geoid09 (Feet)
1060_942.las	None	NAVD88 - Geoid09 (Feet)
1060_944.las	None	NAVD88 - Geoid09 (Feet)

2.4 Report on Datums (Tiled Data) - continued

File	EPSG Code	Vertical Datum
1060_946.las	None	NAVD88 - Geoid09 (Feet)
1060_948.las	None	NAVD88 - Geoid09 (Feet)
1060_950.las	None	NAVD88 - Geoid09 (Feet)
1060_952.las	None	NAVD88 - Geoid09 (Feet)
1060_954.las	None	NAVD88 - Geoid09 (Feet)
1060_956.las	None	NAVD88 - Geoid09 (Feet)
1060_958.las	None	NAVD88 - Geoid09 (Feet)
1060_960.las	None	NAVD88 - Geoid09 (Feet)
1060_962.las	None	NAVD88 - Geoid09 (Feet)
1060_964.las	None	NAVD88 - Geoid09 (Feet)
1060_966.las	None	NAVD88 - Geoid09 (Feet)
1060_968.las	None	NAVD88 - Geoid09 (Feet)
1060_970.las	None	NAVD88 - Geoid09 (Feet)
1060_972.las	None	NAVD88 - Geoid09 (Feet)
1060_974.las	None	NAVD88 - Geoid09 (Feet)
1060_976.las	None	NAVD88 - Geoid09 (Feet)
1060_978.las	None	NAVD88 - Geoid09 (Feet)
1060_980.las	None	NAVD88 - Geoid09 (Feet)
1060_982.las	None	NAVD88 - Geoid09 (Feet)
1060_984.las	None	NAVD88 - Geoid09 (Feet)
1060_986.las	None	NAVD88 - Geoid09 (Feet)
1060_988.las	None	NAVD88 - Geoid09 (Feet)
1062_910.las	None	NAVD88 - Geoid09 (Feet)
1062_912.las	None	NAVD88 - Geoid09 (Feet)
1062_914.las	None	NAVD88 - Geoid09 (Feet)
1062_916.las	None	NAVD88 - Geoid09 (Feet)
1062_918.las	None	NAVD88 - Geoid09 (Feet)
1062_920.las	None	NAVD88 - Geoid09 (Feet)
1062_922.las	None	NAVD88 - Geoid09 (Feet)
1062_924.las	None	NAVD88 - Geoid09 (Feet)
1062_926.las	None	NAVD88 - Geoid09 (Feet)
1062_928.las	None	NAVD88 - Geoid09 (Feet)
1062_930.las	None	NAVD88 - Geoid09 (Feet)
1062_932.las	None	NAVD88 - Geoid09 (Feet)
1062_934.las	None	NAVD88 - Geoid09 (Feet)
1062_936.las	None	NAVD88 - Geoid09 (Feet)
1062_938.las	None	NAVD88 - Geoid09 (Feet)
1062_940.las	None	NAVD88 - Geoid09 (Feet)
1062_942.las	None	NAVD88 - Geoid09 (Feet)
1062_944.las	None	NAVD88 - Geoid09 (Feet)
1062_946.las	None	NAVD88 - Geoid09 (Feet)
1062_948.las	None	NAVD88 - Geoid09 (Feet)
1062_950.las	None	NAVD88 - Geoid09 (Feet)
1062_952.las	None	NAVD88 - Geoid09 (Feet)
1062_954.las	None	NAVD88 - Geoid09 (Feet)
1062_956.las	None	NAVD88 - Geoid09 (Feet)
1062_958.las	None	NAVD88 - Geoid09 (Feet)
1062_960.las	None	NAVD88 - Geoid09 (Feet)
1062_962.las	None	NAVD88 - Geoid09 (Feet)

2.4 Report on Datums (Tiled Data) - continued

File	EPSG Code	Vertical Datum
1062_964.las	None	NAVD88 - Geoid09 (Feet)
1062_966.las	None	NAVD88 - Geoid09 (Feet)
1062_968.las	None	NAVD88 - Geoid09 (Feet)
1062_970.las	None	NAVD88 - Geoid09 (Feet)
1062_972.las	None	NAVD88 - Geoid09 (Feet)
1062_974.las	None	NAVD88 - Geoid09 (Feet)
1062_976.las	None	NAVD88 - Geoid09 (Feet)
1062_978.las	None	NAVD88 - Geoid09 (Feet)
1062_980.las	None	NAVD88 - Geoid09 (Feet)
1062_982.las	None	NAVD88 - Geoid09 (Feet)
1062_984.las	None	NAVD88 - Geoid09 (Feet)
1062_986.las	None	NAVD88 - Geoid09 (Feet)
1062_988.las	None	NAVD88 - Geoid09 (Feet)
1064_910.las	None	NAVD88 - Geoid09 (Feet)
1064_912.las	None	NAVD88 - Geoid09 (Feet)
1064_914.las	None	NAVD88 - Geoid09 (Feet)
1064_916.las	None	NAVD88 - Geoid09 (Feet)
1064_918.las	None	NAVD88 - Geoid09 (Feet)
1064_920.las	None	NAVD88 - Geoid09 (Feet)
1064_922.las	None	NAVD88 - Geoid09 (Feet)
1064_924.las	None	NAVD88 - Geoid09 (Feet)
1064_926.las	None	NAVD88 - Geoid09 (Feet)
1064_928.las	None	NAVD88 - Geoid09 (Feet)
1064_930.las	None	NAVD88 - Geoid09 (Feet)
1064_932.las	None	NAVD88 - Geoid09 (Feet)
1064_934.las	None	NAVD88 - Geoid09 (Feet)
1064_936.las	None	NAVD88 - Geoid09 (Feet)
1064_938.las	None	NAVD88 - Geoid09 (Feet)
1064_940.las	None	NAVD88 - Geoid09 (Feet)
1064_942.las	None	NAVD88 - Geoid09 (Feet)
1064_944.las	None	NAVD88 - Geoid09 (Feet)
1064_946.las	None	NAVD88 - Geoid09 (Feet)
1064_948.las	None	NAVD88 - Geoid09 (Feet)
1064_950.las	None	NAVD88 - Geoid09 (Feet)
1064_952.las	None	NAVD88 - Geoid09 (Feet)
1064_954.las	None	NAVD88 - Geoid09 (Feet)
1064_956.las	None	NAVD88 - Geoid09 (Feet)
1064_958.las	None	NAVD88 - Geoid09 (Feet)
1064_960.las	None	NAVD88 - Geoid09 (Feet)
1064_962.las	None	NAVD88 - Geoid09 (Feet)
1064_964.las	None	NAVD88 - Geoid09 (Feet)
1064_966.las	None	NAVD88 - Geoid09 (Feet)
1064_968.las	None	NAVD88 - Geoid09 (Feet)
1064_970.las	None	NAVD88 - Geoid09 (Feet)
1064_972.las	None	NAVD88 - Geoid09 (Feet)
1064_974.las	None	NAVD88 - Geoid09 (Feet)
1064_976.las	None	NAVD88 - Geoid09 (Feet)
1064_978.las	None	NAVD88 - Geoid09 (Feet)
1064_980.las	None	NAVD88 - Geoid09 (Feet)

2.4 Report on Datums (Tiled Data) - continued

File	EPSG Code	Vertical Datum
1064_982.las	None	NAVD88 - Geoid09 (Feet)
1064_984.las	None	NAVD88 - Geoid09 (Feet)
1064_986.las	None	NAVD88 - Geoid09 (Feet)
1064_988.las	None	NAVD88 - Geoid09 (Feet)
1066_910.las	None	NAVD88 - Geoid09 (Feet)
1066_912.las	None	NAVD88 - Geoid09 (Feet)
1066_914.las	None	NAVD88 - Geoid09 (Feet)
1066_916.las	None	NAVD88 - Geoid09 (Feet)
1066_918.las	None	NAVD88 - Geoid09 (Feet)
1066_920.las	None	NAVD88 - Geoid09 (Feet)
1066_922.las	None	NAVD88 - Geoid09 (Feet)
1066_924.las	None	NAVD88 - Geoid09 (Feet)
1066_926.las	None	NAVD88 - Geoid09 (Feet)
1066_928.las	None	NAVD88 - Geoid09 (Feet)
1066_930.las	None	NAVD88 - Geoid09 (Feet)
1066_932.las	None	NAVD88 - Geoid09 (Feet)
1066_934.las	None	NAVD88 - Geoid09 (Feet)
1066_936.las	None	NAVD88 - Geoid09 (Feet)
1066_938.las	None	NAVD88 - Geoid09 (Feet)
1066_940.las	None	NAVD88 - Geoid09 (Feet)
1066_942.las	None	NAVD88 - Geoid09 (Feet)
1066_944.las	None	NAVD88 - Geoid09 (Feet)
1066_946.las	None	NAVD88 - Geoid09 (Feet)
1066_948.las	None	NAVD88 - Geoid09 (Feet)
1066_950.las	None	NAVD88 - Geoid09 (Feet)
1066_952.las	None	NAVD88 - Geoid09 (Feet)
1066_954.las	None	NAVD88 - Geoid09 (Feet)
1066_956.las	None	NAVD88 - Geoid09 (Feet)
1066_958.las	None	NAVD88 - Geoid09 (Feet)
1066_960.las	None	NAVD88 - Geoid09 (Feet)
1066_962.las	None	NAVD88 - Geoid09 (Feet)
1066_964.las	None	NAVD88 - Geoid09 (Feet)
1066_966.las	None	NAVD88 - Geoid09 (Feet)
1066_968.las	None	NAVD88 - Geoid09 (Feet)
1066_970.las	None	NAVD88 - Geoid09 (Feet)
1066_972.las	None	NAVD88 - Geoid09 (Feet)
1066_974.las	None	NAVD88 - Geoid09 (Feet)
1066_976.las	None	NAVD88 - Geoid09 (Feet)
1066_978.las	None	NAVD88 - Geoid09 (Feet)
1066_980.las	None	NAVD88 - Geoid09 (Feet)
1066_982.las	None	NAVD88 - Geoid09 (Feet)
1066_984.las	None	NAVD88 - Geoid09 (Feet)
1066_986.las	None	NAVD88 - Geoid09 (Feet)
1066_988.las	None	NAVD88 - Geoid09 (Feet)
1068_910.las	None	NAVD88 - Geoid09 (Feet)
1068_912.las	None	NAVD88 - Geoid09 (Feet)
1068_914.las	None	NAVD88 - Geoid09 (Feet)
1068_916.las	None	NAVD88 - Geoid09 (Feet)
1068_918.las	None	NAVD88 - Geoid09 (Feet)

2.4 Report on Datums (Tiled Data) - continued

File	EPSG Code	Vertical Datum
1068_920.las	None	NAVD88 - Geoid09 (Feet)
1068_922.las	None	NAVD88 - Geoid09 (Feet)
1068_924.las	None	NAVD88 - Geoid09 (Feet)
1068_926.las	None	NAVD88 - Geoid09 (Feet)
1068_928.las	None	NAVD88 - Geoid09 (Feet)
1068_930.las	None	NAVD88 - Geoid09 (Feet)
1068_932.las	None	NAVD88 - Geoid09 (Feet)
1068_934.las	None	NAVD88 - Geoid09 (Feet)
1068_936.las	None	NAVD88 - Geoid09 (Feet)
1068_938.las	None	NAVD88 - Geoid09 (Feet)
1068_940.las	None	NAVD88 - Geoid09 (Feet)
1068_942.las	None	NAVD88 - Geoid09 (Feet)
1068_944.las	None	NAVD88 - Geoid09 (Feet)
1068_946.las	None	NAVD88 - Geoid09 (Feet)
1068_948.las	None	NAVD88 - Geoid09 (Feet)
1068_950.las	None	NAVD88 - Geoid09 (Feet)
1068_952.las	None	NAVD88 - Geoid09 (Feet)
1068_954.las	None	NAVD88 - Geoid09 (Feet)
1068_956.las	None	NAVD88 - Geoid09 (Feet)
1068_958.las	None	NAVD88 - Geoid09 (Feet)
1068_960.las	None	NAVD88 - Geoid09 (Feet)
1068_962.las	None	NAVD88 - Geoid09 (Feet)
1068_964.las	None	NAVD88 - Geoid09 (Feet)
1068_966.las	None	NAVD88 - Geoid09 (Feet)
1068_968.las	None	NAVD88 - Geoid09 (Feet)
1068_970.las	None	NAVD88 - Geoid09 (Feet)
1068_972.las	None	NAVD88 - Geoid09 (Feet)
1068_974.las	None	NAVD88 - Geoid09 (Feet)
1068_976.las	None	NAVD88 - Geoid09 (Feet)
1068_978.las	None	NAVD88 - Geoid09 (Feet)
1068_980.las	None	NAVD88 - Geoid09 (Feet)
1068_982.las	None	NAVD88 - Geoid09 (Feet)
1068_984.las	None	NAVD88 - Geoid09 (Feet)
1068_986.las	None	NAVD88 - Geoid09 (Feet)
1068_988.las	None	NAVD88 - Geoid09 (Feet)
1070_910.las	None	NAVD88 - Geoid09 (Feet)
1070_912.las	None	NAVD88 - Geoid09 (Feet)
1070_914.las	None	NAVD88 - Geoid09 (Feet)
1070_916.las	None	NAVD88 - Geoid09 (Feet)
1070_918.las	None	NAVD88 - Geoid09 (Feet)
1070_920.las	None	NAVD88 - Geoid09 (Feet)
1070_922.las	None	NAVD88 - Geoid09 (Feet)
1070_924.las	None	NAVD88 - Geoid09 (Feet)
1070_926.las	None	NAVD88 - Geoid09 (Feet)
1070_928.las	None	NAVD88 - Geoid09 (Feet)
1070_930.las	None	NAVD88 - Geoid09 (Feet)
1070_932.las	None	NAVD88 - Geoid09 (Feet)
1070_934.las	None	NAVD88 - Geoid09 (Feet)
1070_936.las	None	NAVD88 - Geoid09 (Feet)

2.4 Report on Datums (Tiled Data) - continued

File	EPSG Code	Vertical Datum
1070_938.las	None	NAVD88 - Geoid09 (Feet)
1070_940.las	None	NAVD88 - Geoid09 (Feet)
1070_942.las	None	NAVD88 - Geoid09 (Feet)
1070_944.las	None	NAVD88 - Geoid09 (Feet)
1070_946.las	None	NAVD88 - Geoid09 (Feet)
1070_948.las	None	NAVD88 - Geoid09 (Feet)
1070_950.las	None	NAVD88 - Geoid09 (Feet)
1070_952.las	None	NAVD88 - Geoid09 (Feet)
1070_954.las	None	NAVD88 - Geoid09 (Feet)
1070_956.las	None	NAVD88 - Geoid09 (Feet)
1070_958.las	None	NAVD88 - Geoid09 (Feet)
1070_960.las	None	NAVD88 - Geoid09 (Feet)
1070_962.las	None	NAVD88 - Geoid09 (Feet)
1070_964.las	None	NAVD88 - Geoid09 (Feet)
1070_966.las	None	NAVD88 - Geoid09 (Feet)
1070_968.las	None	NAVD88 - Geoid09 (Feet)
1070_970.las	None	NAVD88 - Geoid09 (Feet)
1070_972.las	None	NAVD88 - Geoid09 (Feet)
1070_974.las	None	NAVD88 - Geoid09 (Feet)
1070_976.las	None	NAVD88 - Geoid09 (Feet)
1070_978.las	None	NAVD88 - Geoid09 (Feet)
1070_980.las	None	NAVD88 - Geoid09 (Feet)
1070_982.las	None	NAVD88 - Geoid09 (Feet)
1070_984.las	None	NAVD88 - Geoid09 (Feet)
1070_986.las	None	NAVD88 - Geoid09 (Feet)
1070_988.las	None	NAVD88 - Geoid09 (Feet)
1072_910.las	None	NAVD88 - Geoid09 (Feet)
1072_912.las	None	NAVD88 - Geoid09 (Feet)
1072_914.las	None	NAVD88 - Geoid09 (Feet)
1072_916.las	None	NAVD88 - Geoid09 (Feet)
1072_918.las	None	NAVD88 - Geoid09 (Feet)
1072_920.las	None	NAVD88 - Geoid09 (Feet)
1072_922.las	None	NAVD88 - Geoid09 (Feet)
1072_924.las	None	NAVD88 - Geoid09 (Feet)
1072_926.las	None	NAVD88 - Geoid09 (Feet)
1072_928.las	None	NAVD88 - Geoid09 (Feet)
1072_930.las	None	NAVD88 - Geoid09 (Feet)
1072_932.las	None	NAVD88 - Geoid09 (Feet)
1072_934.las	None	NAVD88 - Geoid09 (Feet)
1072_936.las	None	NAVD88 - Geoid09 (Feet)
1072_938.las	None	NAVD88 - Geoid09 (Feet)
1072_940.las	None	NAVD88 - Geoid09 (Feet)
1072_942.las	None	NAVD88 - Geoid09 (Feet)
1072_944.las	None	NAVD88 - Geoid09 (Feet)
1072_946.las	None	NAVD88 - Geoid09 (Feet)
1072_948.las	None	NAVD88 - Geoid09 (Feet)
1072_950.las	None	NAVD88 - Geoid09 (Feet)
1072_952.las	None	NAVD88 - Geoid09 (Feet)
1072_954.las	None	NAVD88 - Geoid09 (Feet)

2.4 Report on Datums (Tiled Data) - continued

File	EPSG Code	Vertical Datum
1072_956.las	None	NAVD88 - Geoid09 (Feet)
1072_958.las	None	NAVD88 - Geoid09 (Feet)
1072_960.las	None	NAVD88 - Geoid09 (Feet)
1072_962.las	None	NAVD88 - Geoid09 (Feet)
1072_964.las	None	NAVD88 - Geoid09 (Feet)
1072_966.las	None	NAVD88 - Geoid09 (Feet)
1072_968.las	None	NAVD88 - Geoid09 (Feet)
1072_970.las	None	NAVD88 - Geoid09 (Feet)
1072_972.las	None	NAVD88 - Geoid09 (Feet)
1072_974.las	None	NAVD88 - Geoid09 (Feet)
1072_976.las	None	NAVD88 - Geoid09 (Feet)
1072_978.las	None	NAVD88 - Geoid09 (Feet)
1072_980.las	None	NAVD88 - Geoid09 (Feet)
1072_982.las	None	NAVD88 - Geoid09 (Feet)
1072_984.las	None	NAVD88 - Geoid09 (Feet)
1072_986.las	None	NAVD88 - Geoid09 (Feet)
1072_988.las	None	NAVD88 - Geoid09 (Feet)
1074_910.las	None	NAVD88 - Geoid09 (Feet)
1074_912.las	None	NAVD88 - Geoid09 (Feet)
1074_914.las	None	NAVD88 - Geoid09 (Feet)
1074_916.las	None	NAVD88 - Geoid09 (Feet)
1074_918.las	None	NAVD88 - Geoid09 (Feet)
1074_920.las	None	NAVD88 - Geoid09 (Feet)
1074_922.las	None	NAVD88 - Geoid09 (Feet)
1074_924.las	None	NAVD88 - Geoid09 (Feet)
1074_926.las	None	NAVD88 - Geoid09 (Feet)
1074_928.las	None	NAVD88 - Geoid09 (Feet)
1074_930.las	None	NAVD88 - Geoid09 (Feet)
1074_932.las	None	NAVD88 - Geoid09 (Feet)
1074_934.las	None	NAVD88 - Geoid09 (Feet)
1074_936.las	None	NAVD88 - Geoid09 (Feet)
1074_938.las	None	NAVD88 - Geoid09 (Feet)
1074_940.las	None	NAVD88 - Geoid09 (Feet)
1074_942.las	None	NAVD88 - Geoid09 (Feet)
1074_944.las	None	NAVD88 - Geoid09 (Feet)
1074_946.las	None	NAVD88 - Geoid09 (Feet)
1074_948.las	None	NAVD88 - Geoid09 (Feet)
1074_950.las	None	NAVD88 - Geoid09 (Feet)
1074_952.las	None	NAVD88 - Geoid09 (Feet)
1074_954.las	None	NAVD88 - Geoid09 (Feet)
1074_956.las	None	NAVD88 - Geoid09 (Feet)
1074_958.las	None	NAVD88 - Geoid09 (Feet)
1074_960.las	None	NAVD88 - Geoid09 (Feet)
1074_962.las	None	NAVD88 - Geoid09 (Feet)
1074_964.las	None	NAVD88 - Geoid09 (Feet)
1074_966.las	None	NAVD88 - Geoid09 (Feet)
1074_968.las	None	NAVD88 - Geoid09 (Feet)
1074_970.las	None	NAVD88 - Geoid09 (Feet)
1074_972.las	None	NAVD88 - Geoid09 (Feet)

2.4 Report on Datums (Tiled Data) - continued

File	EPSG Code	Vertical Datum
1074_974.las	None	NAVD88 - Geoid09 (Feet)
1074_976.las	None	NAVD88 - Geoid09 (Feet)
1074_978.las	None	NAVD88 - Geoid09 (Feet)
1074_980.las	None	NAVD88 - Geoid09 (Feet)
1074_982.las	None	NAVD88 - Geoid09 (Feet)
1074_984.las	None	NAVD88 - Geoid09 (Feet)
1074_986.las	None	NAVD88 - Geoid09 (Feet)
1074_988.las	None	NAVD88 - Geoid09 (Feet)
1076_910.las	None	NAVD88 - Geoid09 (Feet)
1076_912.las	None	NAVD88 - Geoid09 (Feet)
1076_914.las	None	NAVD88 - Geoid09 (Feet)
1076_916.las	None	NAVD88 - Geoid09 (Feet)
1076_918.las	None	NAVD88 - Geoid09 (Feet)
1076_920.las	None	NAVD88 - Geoid09 (Feet)
1076_922.las	None	NAVD88 - Geoid09 (Feet)
1076_924.las	None	NAVD88 - Geoid09 (Feet)
1076_926.las	None	NAVD88 - Geoid09 (Feet)
1076_928.las	None	NAVD88 - Geoid09 (Feet)
1076_930.las	None	NAVD88 - Geoid09 (Feet)
1076_932.las	None	NAVD88 - Geoid09 (Feet)
1076_934.las	None	NAVD88 - Geoid09 (Feet)
1076_936.las	None	NAVD88 - Geoid09 (Feet)
1076_938.las	None	NAVD88 - Geoid09 (Feet)
1076_940.las	None	NAVD88 - Geoid09 (Feet)
1076_942.las	None	NAVD88 - Geoid09 (Feet)
1076_944.las	None	NAVD88 - Geoid09 (Feet)
1076_946.las	None	NAVD88 - Geoid09 (Feet)
1076_948.las	None	NAVD88 - Geoid09 (Feet)
1076_950.las	None	NAVD88 - Geoid09 (Feet)
1076_952.las	None	NAVD88 - Geoid09 (Feet)
1076_954.las	None	NAVD88 - Geoid09 (Feet)
1076_956.las	None	NAVD88 - Geoid09 (Feet)
1076_958.las	None	NAVD88 - Geoid09 (Feet)
1076_960.las	None	NAVD88 - Geoid09 (Feet)
1076_962.las	None	NAVD88 - Geoid09 (Feet)
1076_964.las	None	NAVD88 - Geoid09 (Feet)
1076_966.las	None	NAVD88 - Geoid09 (Feet)
1076_968.las	None	NAVD88 - Geoid09 (Feet)
1076_970.las	None	NAVD88 - Geoid09 (Feet)
1076_972.las	None	NAVD88 - Geoid09 (Feet)
1076_974.las	None	NAVD88 - Geoid09 (Feet)
1076_976.las	None	NAVD88 - Geoid09 (Feet)
1076_978.las	None	NAVD88 - Geoid09 (Feet)
1076_980.las	None	NAVD88 - Geoid09 (Feet)
1076_982.las	None	NAVD88 - Geoid09 (Feet)
1076_984.las	None	NAVD88 - Geoid09 (Feet)
1076_986.las	None	NAVD88 - Geoid09 (Feet)
1076_988.las	None	NAVD88 - Geoid09 (Feet)
1078_910.las	None	NAVD88 - Geoid09 (Feet)

2.4 Report on Datums (Tiled Data) - continued

File	EPSG Code	Vertical Datum
1078_912.las	None	NAVD88 - Geoid09 (Feet)
1078_914.las	None	NAVD88 - Geoid09 (Feet)
1078_916.las	None	NAVD88 - Geoid09 (Feet)
1078_918.las	None	NAVD88 - Geoid09 (Feet)
1078_920.las	None	NAVD88 - Geoid09 (Feet)
1078_922.las	None	NAVD88 - Geoid09 (Feet)
1078_924.las	None	NAVD88 - Geoid09 (Feet)
1078_926.las	None	NAVD88 - Geoid09 (Feet)
1078_928.las	None	NAVD88 - Geoid09 (Feet)
1078_930.las	None	NAVD88 - Geoid09 (Feet)
1078_932.las	None	NAVD88 - Geoid09 (Feet)
1078_934.las	None	NAVD88 - Geoid09 (Feet)
1078_936.las	None	NAVD88 - Geoid09 (Feet)
942_910.las	None	NAVD88 - Geoid09 (Feet)
942_912.las	None	NAVD88 - Geoid09 (Feet)
942_914.las	None	NAVD88 - Geoid09 (Feet)
942_916.las	None	NAVD88 - Geoid09 (Feet)
942_918.las	None	NAVD88 - Geoid09 (Feet)
942_920.las	None	NAVD88 - Geoid09 (Feet)
942_922.las	None	NAVD88 - Geoid09 (Feet)
942_924.las	None	NAVD88 - Geoid09 (Feet)
942_926.las	None	NAVD88 - Geoid09 (Feet)
942_928.las	None	NAVD88 - Geoid09 (Feet)
942_930.las	None	NAVD88 - Geoid09 (Feet)
942_932.las	None	NAVD88 - Geoid09 (Feet)
942_934.las	None	NAVD88 - Geoid09 (Feet)
942_936.las	None	NAVD88 - Geoid09 (Feet)
942_938.las	None	NAVD88 - Geoid09 (Feet)
942_940.las	None	NAVD88 - Geoid09 (Feet)
942_942.las	None	NAVD88 - Geoid09 (Feet)
942_944.las	None	NAVD88 - Geoid09 (Feet)
942_946.las	None	NAVD88 - Geoid09 (Feet)
942_948.las	None	NAVD88 - Geoid09 (Feet)
942_950.las	None	NAVD88 - Geoid09 (Feet)
942_952.las	None	NAVD88 - Geoid09 (Feet)
942_954.las	None	NAVD88 - Geoid09 (Feet)
942_956.las	None	NAVD88 - Geoid09 (Feet)
942_958.las	None	NAVD88 - Geoid09 (Feet)
942_960.las	None	NAVD88 - Geoid09 (Feet)
942_962.las	None	NAVD88 - Geoid09 (Feet)
942_964.las	None	NAVD88 - Geoid09 (Feet)
942_966.las	None	NAVD88 - Geoid09 (Feet)
942_968.las	None	NAVD88 - Geoid09 (Feet)
942_970.las	None	NAVD88 - Geoid09 (Feet)
942_972.las	None	NAVD88 - Geoid09 (Feet)
942_974.las	None	NAVD88 - Geoid09 (Feet)
942_976.las	None	NAVD88 - Geoid09 (Feet)
942_978.las	None	NAVD88 - Geoid09 (Feet)
942_980.las	None	NAVD88 - Geoid09 (Feet)

2.4 Report on Datums (Tiled Data) - continued

File	EPSG Code	Vertical Datum
942_982.las	None	NAVD88 - Geoid09 (Feet)
942_984.las	None	NAVD88 - Geoid09 (Feet)
942_986.las	None	NAVD88 - Geoid09 (Feet)
942_988.las	None	NAVD88 - Geoid09 (Feet)
944_910.las	None	NAVD88 - Geoid09 (Feet)
944_912.las	None	NAVD88 - Geoid09 (Feet)
944_914.las	None	NAVD88 - Geoid09 (Feet)
944_916.las	None	NAVD88 - Geoid09 (Feet)
944_918.las	None	NAVD88 - Geoid09 (Feet)
944_920.las	None	NAVD88 - Geoid09 (Feet)
944_922.las	None	NAVD88 - Geoid09 (Feet)
944_924.las	None	NAVD88 - Geoid09 (Feet)
944_926.las	None	NAVD88 - Geoid09 (Feet)
944_928.las	None	NAVD88 - Geoid09 (Feet)
944_930.las	None	NAVD88 - Geoid09 (Feet)
944_932.las	None	NAVD88 - Geoid09 (Feet)
944_934.las	None	NAVD88 - Geoid09 (Feet)
944_936.las	None	NAVD88 - Geoid09 (Feet)
944_938.las	None	NAVD88 - Geoid09 (Feet)
944_940.las	None	NAVD88 - Geoid09 (Feet)
944_942.las	None	NAVD88 - Geoid09 (Feet)
944_944.las	None	NAVD88 - Geoid09 (Feet)
944_946.las	None	NAVD88 - Geoid09 (Feet)
944_948.las	None	NAVD88 - Geoid09 (Feet)
944_950.las	None	NAVD88 - Geoid09 (Feet)
944_952.las	None	NAVD88 - Geoid09 (Feet)
944_954.las	None	NAVD88 - Geoid09 (Feet)
944_956.las	None	NAVD88 - Geoid09 (Feet)
944_958.las	None	NAVD88 - Geoid09 (Feet)
944_960.las	None	NAVD88 - Geoid09 (Feet)
944_962.las	None	NAVD88 - Geoid09 (Feet)
944_964.las	None	NAVD88 - Geoid09 (Feet)
944_966.las	None	NAVD88 - Geoid09 (Feet)
944_968.las	None	NAVD88 - Geoid09 (Feet)
944_970.las	None	NAVD88 - Geoid09 (Feet)
944_972.las	None	NAVD88 - Geoid09 (Feet)
944_974.las	None	NAVD88 - Geoid09 (Feet)
944_976.las	None	NAVD88 - Geoid09 (Feet)
944_978.las	None	NAVD88 - Geoid09 (Feet)
944_980.las	None	NAVD88 - Geoid09 (Feet)
944_982.las	None	NAVD88 - Geoid09 (Feet)
944_984.las	None	NAVD88 - Geoid09 (Feet)
944_986.las	None	NAVD88 - Geoid09 (Feet)
944_988.las	None	NAVD88 - Geoid09 (Feet)
946_910.las	None	NAVD88 - Geoid09 (Feet)
946_912.las	None	NAVD88 - Geoid09 (Feet)
946_914.las	None	NAVD88 - Geoid09 (Feet)
946_916.las	None	NAVD88 - Geoid09 (Feet)
946_918.las	None	NAVD88 - Geoid09 (Feet)

2.4 Report on Datums (Tiled Data) - continued

File	EPSG Code	Vertical Datum
946_920.las	None	NAVD88 - Geoid09 (Feet)
946_922.las	None	NAVD88 - Geoid09 (Feet)
946_924.las	None	NAVD88 - Geoid09 (Feet)
946_926.las	None	NAVD88 - Geoid09 (Feet)
946_928.las	None	NAVD88 - Geoid09 (Feet)
946_930.las	None	NAVD88 - Geoid09 (Feet)
946_932.las	None	NAVD88 - Geoid09 (Feet)
946_934.las	None	NAVD88 - Geoid09 (Feet)
946_936.las	None	NAVD88 - Geoid09 (Feet)
946_938.las	None	NAVD88 - Geoid09 (Feet)
946_940.las	None	NAVD88 - Geoid09 (Feet)
946_942.las	None	NAVD88 - Geoid09 (Feet)
946_944.las	None	NAVD88 - Geoid09 (Feet)
946_946.las	None	NAVD88 - Geoid09 (Feet)
946_948.las	None	NAVD88 - Geoid09 (Feet)
946_950.las	None	NAVD88 - Geoid09 (Feet)
946_952.las	None	NAVD88 - Geoid09 (Feet)
946_954.las	None	NAVD88 - Geoid09 (Feet)
946_956.las	None	NAVD88 - Geoid09 (Feet)
946_958.las	None	NAVD88 - Geoid09 (Feet)
946_960.las	None	NAVD88 - Geoid09 (Feet)
946_962.las	None	NAVD88 - Geoid09 (Feet)
946_964.las	None	NAVD88 - Geoid09 (Feet)
946_966.las	None	NAVD88 - Geoid09 (Feet)
946_968.las	None	NAVD88 - Geoid09 (Feet)
946_970.las	None	NAVD88 - Geoid09 (Feet)
946_972.las	None	NAVD88 - Geoid09 (Feet)
946_974.las	None	NAVD88 - Geoid09 (Feet)
946_976.las	None	NAVD88 - Geoid09 (Feet)
946_978.las	None	NAVD88 - Geoid09 (Feet)
946_980.las	None	NAVD88 - Geoid09 (Feet)
946_982.las	None	NAVD88 - Geoid09 (Feet)
946_984.las	None	NAVD88 - Geoid09 (Feet)
946_986.las	None	NAVD88 - Geoid09 (Feet)
946_988.las	None	NAVD88 - Geoid09 (Feet)
948_910.las	None	NAVD88 - Geoid09 (Feet)
948_912.las	None	NAVD88 - Geoid09 (Feet)
948_914.las	None	NAVD88 - Geoid09 (Feet)
948_916.las	None	NAVD88 - Geoid09 (Feet)
948_918.las	None	NAVD88 - Geoid09 (Feet)
948_920.las	None	NAVD88 - Geoid09 (Feet)
948_922.las	None	NAVD88 - Geoid09 (Feet)
948_924.las	None	NAVD88 - Geoid09 (Feet)
948_926.las	None	NAVD88 - Geoid09 (Feet)
948_928.las	None	NAVD88 - Geoid09 (Feet)
948_930.las	None	NAVD88 - Geoid09 (Feet)
948_932.las	None	NAVD88 - Geoid09 (Feet)
948_934.las	None	NAVD88 - Geoid09 (Feet)
948_936.las	None	NAVD88 - Geoid09 (Feet)

2.4 Report on Datums (Tiled Data) - continued

File	EPSG Code	Vertical Datum
948_938.las	None	NAVD88 - Geoid09 (Feet)
948_940.las	None	NAVD88 - Geoid09 (Feet)
948_942.las	None	NAVD88 - Geoid09 (Feet)
948_944.las	None	NAVD88 - Geoid09 (Feet)
948_946.las	None	NAVD88 - Geoid09 (Feet)
948_948.las	None	NAVD88 - Geoid09 (Feet)
948_950.las	None	NAVD88 - Geoid09 (Feet)
948_952.las	None	NAVD88 - Geoid09 (Feet)
948_954.las	None	NAVD88 - Geoid09 (Feet)
948_956.las	None	NAVD88 - Geoid09 (Feet)
948_958.las	None	NAVD88 - Geoid09 (Feet)
948_960.las	None	NAVD88 - Geoid09 (Feet)
948_962.las	None	NAVD88 - Geoid09 (Feet)
948_964.las	None	NAVD88 - Geoid09 (Feet)
948_966.las	None	NAVD88 - Geoid09 (Feet)
948_968.las	None	NAVD88 - Geoid09 (Feet)
948_970.las	None	NAVD88 - Geoid09 (Feet)
948_972.las	None	NAVD88 - Geoid09 (Feet)
948_974.las	None	NAVD88 - Geoid09 (Feet)
948_976.las	None	NAVD88 - Geoid09 (Feet)
948_978.las	None	NAVD88 - Geoid09 (Feet)
948_980.las	None	NAVD88 - Geoid09 (Feet)
948_982.las	None	NAVD88 - Geoid09 (Feet)
948_984.las	None	NAVD88 - Geoid09 (Feet)
948_986.las	None	NAVD88 - Geoid09 (Feet)
950_910.las	None	NAVD88 - Geoid09 (Feet)
950_912.las	None	NAVD88 - Geoid09 (Feet)
950_914.las	None	NAVD88 - Geoid09 (Feet)
950_916.las	None	NAVD88 - Geoid09 (Feet)
950_918.las	None	NAVD88 - Geoid09 (Feet)
950_920.las	None	NAVD88 - Geoid09 (Feet)
950_922.las	None	NAVD88 - Geoid09 (Feet)
950_924.las	None	NAVD88 - Geoid09 (Feet)
950_926.las	None	NAVD88 - Geoid09 (Feet)
950_928.las	None	NAVD88 - Geoid09 (Feet)
950_930.las	None	NAVD88 - Geoid09 (Feet)
950_932.las	None	NAVD88 - Geoid09 (Feet)
950_934.las	None	NAVD88 - Geoid09 (Feet)
950_936.las	None	NAVD88 - Geoid09 (Feet)
950_938.las	None	NAVD88 - Geoid09 (Feet)
950_940.las	None	NAVD88 - Geoid09 (Feet)
950_942.las	None	NAVD88 - Geoid09 (Feet)
950_944.las	None	NAVD88 - Geoid09 (Feet)
950_946.las	None	NAVD88 - Geoid09 (Feet)
950_948.las	None	NAVD88 - Geoid09 (Feet)
950_950.las	None	NAVD88 - Geoid09 (Feet)
950_952.las	None	NAVD88 - Geoid09 (Feet)
950_954.las	None	NAVD88 - Geoid09 (Feet)
950_956.las	None	NAVD88 - Geoid09 (Feet)

2.4 Report on Datums (Tiled Data) - continued

File	EPSG Code	Vertical Datum
950_958.las	None	NAVD88 - Geoid09 (Feet)
950_960.las	None	NAVD88 - Geoid09 (Feet)
950_962.las	None	NAVD88 - Geoid09 (Feet)
950_964.las	None	NAVD88 - Geoid09 (Feet)
950_966.las	None	NAVD88 - Geoid09 (Feet)
950_968.las	None	NAVD88 - Geoid09 (Feet)
950_970.las	None	NAVD88 - Geoid09 (Feet)
950_972.las	None	NAVD88 - Geoid09 (Feet)
950_974.las	None	NAVD88 - Geoid09 (Feet)
950_976.las	None	NAVD88 - Geoid09 (Feet)
950_978.las	None	NAVD88 - Geoid09 (Feet)
950_980.las	None	NAVD88 - Geoid09 (Feet)
950_982.las	None	NAVD88 - Geoid09 (Feet)
950_984.las	None	NAVD88 - Geoid09 (Feet)
950_986.las	None	NAVD88 - Geoid09 (Feet)
952_910.las	None	NAVD88 - Geoid09 (Feet)
952_912.las	None	NAVD88 - Geoid09 (Feet)
952_914.las	None	NAVD88 - Geoid09 (Feet)
952_916.las	None	NAVD88 - Geoid09 (Feet)
952_918.las	None	NAVD88 - Geoid09 (Feet)
952_920.las	None	NAVD88 - Geoid09 (Feet)
952_922.las	None	NAVD88 - Geoid09 (Feet)
952_924.las	None	NAVD88 - Geoid09 (Feet)
952_926.las	None	NAVD88 - Geoid09 (Feet)
952_928.las	None	NAVD88 - Geoid09 (Feet)
952_930.las	None	NAVD88 - Geoid09 (Feet)
952_932.las	None	NAVD88 - Geoid09 (Feet)
952_934.las	None	NAVD88 - Geoid09 (Feet)
952_936.las	None	NAVD88 - Geoid09 (Feet)
952_938.las	None	NAVD88 - Geoid09 (Feet)
952_940.las	None	NAVD88 - Geoid09 (Feet)
952_942.las	None	NAVD88 - Geoid09 (Feet)
952_944.las	None	NAVD88 - Geoid09 (Feet)
952_946.las	None	NAVD88 - Geoid09 (Feet)
952_948.las	None	NAVD88 - Geoid09 (Feet)
952_950.las	None	NAVD88 - Geoid09 (Feet)
952_952.las	None	NAVD88 - Geoid09 (Feet)
952_954.las	None	NAVD88 - Geoid09 (Feet)
952_956.las	None	NAVD88 - Geoid09 (Feet)
952_958.las	None	NAVD88 - Geoid09 (Feet)
952_960.las	None	NAVD88 - Geoid09 (Feet)
952_962.las	None	NAVD88 - Geoid09 (Feet)
952_964.las	None	NAVD88 - Geoid09 (Feet)
952_966.las	None	NAVD88 - Geoid09 (Feet)
952_968.las	None	NAVD88 - Geoid09 (Feet)
952_970.las	None	NAVD88 - Geoid09 (Feet)
952_972.las	None	NAVD88 - Geoid09 (Feet)
952_974.las	None	NAVD88 - Geoid09 (Feet)
952_976.las	None	NAVD88 - Geoid09 (Feet)

2.4 Report on Datums (Tiled Data) - continued

File	EPSG Code	Vertical Datum
952_978.las	None	NAVD88 - Geoid09 (Feet)
952_980.las	None	NAVD88 - Geoid09 (Feet)
952_982.las	None	NAVD88 - Geoid09 (Feet)
952_984.las	None	NAVD88 - Geoid09 (Feet)
952_986.las	None	NAVD88 - Geoid09 (Feet)
954_910.las	None	NAVD88 - Geoid09 (Feet)
954_912.las	None	NAVD88 - Geoid09 (Feet)
954_914.las	None	NAVD88 - Geoid09 (Feet)
954_916.las	None	NAVD88 - Geoid09 (Feet)
954_918.las	None	NAVD88 - Geoid09 (Feet)
954_920.las	None	NAVD88 - Geoid09 (Feet)
954_922.las	None	NAVD88 - Geoid09 (Feet)
954_924.las	None	NAVD88 - Geoid09 (Feet)
954_926.las	None	NAVD88 - Geoid09 (Feet)
954_928.las	None	NAVD88 - Geoid09 (Feet)
954_930.las	None	NAVD88 - Geoid09 (Feet)
954_932.las	None	NAVD88 - Geoid09 (Feet)
954_934.las	None	NAVD88 - Geoid09 (Feet)
954_936.las	None	NAVD88 - Geoid09 (Feet)
954_938.las	None	NAVD88 - Geoid09 (Feet)
954_940.las	None	NAVD88 - Geoid09 (Feet)
954_942.las	None	NAVD88 - Geoid09 (Feet)
954_944.las	None	NAVD88 - Geoid09 (Feet)
954_946.las	None	NAVD88 - Geoid09 (Feet)
954_948.las	None	NAVD88 - Geoid09 (Feet)
954_950.las	None	NAVD88 - Geoid09 (Feet)
954_952.las	None	NAVD88 - Geoid09 (Feet)
954_954.las	None	NAVD88 - Geoid09 (Feet)
954_956.las	None	NAVD88 - Geoid09 (Feet)
954_958.las	None	NAVD88 - Geoid09 (Feet)
954_960.las	None	NAVD88 - Geoid09 (Feet)
954_962.las	None	NAVD88 - Geoid09 (Feet)
954_964.las	None	NAVD88 - Geoid09 (Feet)
954_966.las	None	NAVD88 - Geoid09 (Feet)
954_968.las	None	NAVD88 - Geoid09 (Feet)
954_970.las	None	NAVD88 - Geoid09 (Feet)
954_972.las	None	NAVD88 - Geoid09 (Feet)
954_974.las	None	NAVD88 - Geoid09 (Feet)
954_976.las	None	NAVD88 - Geoid09 (Feet)
954_978.las	None	NAVD88 - Geoid09 (Feet)
954_980.las	None	NAVD88 - Geoid09 (Feet)
954_982.las	None	NAVD88 - Geoid09 (Feet)
954_984.las	None	NAVD88 - Geoid09 (Feet)
954_986.las	None	NAVD88 - Geoid09 (Feet)
956_910.las	None	NAVD88 - Geoid09 (Feet)
956_912.las	None	NAVD88 - Geoid09 (Feet)
956_914.las	None	NAVD88 - Geoid09 (Feet)
956_916.las	None	NAVD88 - Geoid09 (Feet)
956_918.las	None	NAVD88 - Geoid09 (Feet)

2.4 Report on Datums (Tiled Data) - continued

File	EPSG Code	Vertical Datum
956_920.las	None	NAVD88 - Geoid09 (Feet)
956_922.las	None	NAVD88 - Geoid09 (Feet)
956_924.las	None	NAVD88 - Geoid09 (Feet)
956_926.las	None	NAVD88 - Geoid09 (Feet)
956_928.las	None	NAVD88 - Geoid09 (Feet)
956_930.las	None	NAVD88 - Geoid09 (Feet)
956_932.las	None	NAVD88 - Geoid09 (Feet)
956_934.las	None	NAVD88 - Geoid09 (Feet)
956_936.las	None	NAVD88 - Geoid09 (Feet)
956_938.las	None	NAVD88 - Geoid09 (Feet)
956_940.las	None	NAVD88 - Geoid09 (Feet)
956_942.las	None	NAVD88 - Geoid09 (Feet)
956_944.las	None	NAVD88 - Geoid09 (Feet)
956_946.las	None	NAVD88 - Geoid09 (Feet)
956_948.las	None	NAVD88 - Geoid09 (Feet)
956_950.las	None	NAVD88 - Geoid09 (Feet)
956_952.las	None	NAVD88 - Geoid09 (Feet)
956_954.las	None	NAVD88 - Geoid09 (Feet)
956_956.las	None	NAVD88 - Geoid09 (Feet)
956_958.las	None	NAVD88 - Geoid09 (Feet)
956_960.las	None	NAVD88 - Geoid09 (Feet)
956_962.las	None	NAVD88 - Geoid09 (Feet)
956_964.las	None	NAVD88 - Geoid09 (Feet)
956_966.las	None	NAVD88 - Geoid09 (Feet)
956_968.las	None	NAVD88 - Geoid09 (Feet)
956_970.las	None	NAVD88 - Geoid09 (Feet)
956_972.las	None	NAVD88 - Geoid09 (Feet)
956_974.las	None	NAVD88 - Geoid09 (Feet)
956_976.las	None	NAVD88 - Geoid09 (Feet)
956_978.las	None	NAVD88 - Geoid09 (Feet)
956_980.las	None	NAVD88 - Geoid09 (Feet)
956_982.las	None	NAVD88 - Geoid09 (Feet)
956_984.las	None	NAVD88 - Geoid09 (Feet)
956_986.las	None	NAVD88 - Geoid09 (Feet)
958_910.las	None	NAVD88 - Geoid09 (Feet)
958_912.las	None	NAVD88 - Geoid09 (Feet)
958_914.las	None	NAVD88 - Geoid09 (Feet)
958_916.las	None	NAVD88 - Geoid09 (Feet)
958_918.las	None	NAVD88 - Geoid09 (Feet)
958_920.las	None	NAVD88 - Geoid09 (Feet)
958_922.las	None	NAVD88 - Geoid09 (Feet)
958_924.las	None	NAVD88 - Geoid09 (Feet)
958_926.las	None	NAVD88 - Geoid09 (Feet)
958_928.las	None	NAVD88 - Geoid09 (Feet)
958_930.las	None	NAVD88 - Geoid09 (Feet)
958_932.las	None	NAVD88 - Geoid09 (Feet)
958_934.las	None	NAVD88 - Geoid09 (Feet)
958_936.las	None	NAVD88 - Geoid09 (Feet)
958_938.las	None	NAVD88 - Geoid09 (Feet)

2.4 Report on Datums (Tiled Data) - continued

File	EPSG Code	Vertical Datum
958_940.las	None	NAVD88 - Geoid09 (Feet)
958_942.las	None	NAVD88 - Geoid09 (Feet)
958_944.las	None	NAVD88 - Geoid09 (Feet)
958_946.las	None	NAVD88 - Geoid09 (Feet)
958_948.las	None	NAVD88 - Geoid09 (Feet)
958_950.las	None	NAVD88 - Geoid09 (Feet)
958_952.las	None	NAVD88 - Geoid09 (Feet)
958_954.las	None	NAVD88 - Geoid09 (Feet)
958_956.las	None	NAVD88 - Geoid09 (Feet)
958_958.las	None	NAVD88 - Geoid09 (Feet)
958_960.las	None	NAVD88 - Geoid09 (Feet)
958_962.las	None	NAVD88 - Geoid09 (Feet)
958_964.las	None	NAVD88 - Geoid09 (Feet)
958_966.las	None	NAVD88 - Geoid09 (Feet)
958_968.las	None	NAVD88 - Geoid09 (Feet)
958_970.las	None	NAVD88 - Geoid09 (Feet)
958_972.las	None	NAVD88 - Geoid09 (Feet)
958_974.las	None	NAVD88 - Geoid09 (Feet)
958_976.las	None	NAVD88 - Geoid09 (Feet)
958_978.las	None	NAVD88 - Geoid09 (Feet)
958_980.las	None	NAVD88 - Geoid09 (Feet)
958_982.las	None	NAVD88 - Geoid09 (Feet)
958_984.las	None	NAVD88 - Geoid09 (Feet)
958_986.las	None	NAVD88 - Geoid09 (Feet)
958_988.las	None	NAVD88 - Geoid09 (Feet)
960_910.las	None	NAVD88 - Geoid09 (Feet)
960_912.las	None	NAVD88 - Geoid09 (Feet)
960_914.las	None	NAVD88 - Geoid09 (Feet)
960_916.las	None	NAVD88 - Geoid09 (Feet)
960_918.las	None	NAVD88 - Geoid09 (Feet)
960_920.las	None	NAVD88 - Geoid09 (Feet)
960_922.las	None	NAVD88 - Geoid09 (Feet)
960_924.las	None	NAVD88 - Geoid09 (Feet)
960_926.las	None	NAVD88 - Geoid09 (Feet)
960_928.las	None	NAVD88 - Geoid09 (Feet)
960_930.las	None	NAVD88 - Geoid09 (Feet)
960_932.las	None	NAVD88 - Geoid09 (Feet)
960_934.las	None	NAVD88 - Geoid09 (Feet)
960_936.las	None	NAVD88 - Geoid09 (Feet)
960_938.las	None	NAVD88 - Geoid09 (Feet)
960_940.las	None	NAVD88 - Geoid09 (Feet)
960_942.las	None	NAVD88 - Geoid09 (Feet)
960_944.las	None	NAVD88 - Geoid09 (Feet)
960_946.las	None	NAVD88 - Geoid09 (Feet)
960_948.las	None	NAVD88 - Geoid09 (Feet)
960_950.las	None	NAVD88 - Geoid09 (Feet)
960_952.las	None	NAVD88 - Geoid09 (Feet)
960_954.las	None	NAVD88 - Geoid09 (Feet)
960_956.las	None	NAVD88 - Geoid09 (Feet)

2.4 Report on Datums (Tiled Data) - continued

File	EPSG Code	Vertical Datum
960_958.las	None	NAVD88 - Geoid09 (Feet)
960_960.las	None	NAVD88 - Geoid09 (Feet)
960_962.las	None	NAVD88 - Geoid09 (Feet)
960_964.las	None	NAVD88 - Geoid09 (Feet)
960_966.las	None	NAVD88 - Geoid09 (Feet)
960_968.las	None	NAVD88 - Geoid09 (Feet)
960_970.las	None	NAVD88 - Geoid09 (Feet)
960_972.las	None	NAVD88 - Geoid09 (Feet)
960_974.las	None	NAVD88 - Geoid09 (Feet)
960_976.las	None	NAVD88 - Geoid09 (Feet)
960_978.las	None	NAVD88 - Geoid09 (Feet)
960_980.las	None	NAVD88 - Geoid09 (Feet)
960_982.las	None	NAVD88 - Geoid09 (Feet)
960_984.las	None	NAVD88 - Geoid09 (Feet)
960_986.las	None	NAVD88 - Geoid09 (Feet)
960_988.las	None	NAVD88 - Geoid09 (Feet)
962_910.las	None	NAVD88 - Geoid09 (Feet)
962_912.las	None	NAVD88 - Geoid09 (Feet)
962_914.las	None	NAVD88 - Geoid09 (Feet)
962_916.las	None	NAVD88 - Geoid09 (Feet)
962_918.las	None	NAVD88 - Geoid09 (Feet)
962_920.las	None	NAVD88 - Geoid09 (Feet)
962_922.las	None	NAVD88 - Geoid09 (Feet)
962_924.las	None	NAVD88 - Geoid09 (Feet)
962_926.las	None	NAVD88 - Geoid09 (Feet)
962_928.las	None	NAVD88 - Geoid09 (Feet)
962_930.las	None	NAVD88 - Geoid09 (Feet)
962_932.las	None	NAVD88 - Geoid09 (Feet)
962_934.las	None	NAVD88 - Geoid09 (Feet)
962_936.las	None	NAVD88 - Geoid09 (Feet)
962_938.las	None	NAVD88 - Geoid09 (Feet)
962_940.las	None	NAVD88 - Geoid09 (Feet)
962_942.las	None	NAVD88 - Geoid09 (Feet)
962_944.las	None	NAVD88 - Geoid09 (Feet)
962_946.las	None	NAVD88 - Geoid09 (Feet)
962_948.las	None	NAVD88 - Geoid09 (Feet)
962_950.las	None	NAVD88 - Geoid09 (Feet)
962_952.las	None	NAVD88 - Geoid09 (Feet)
962_954.las	None	NAVD88 - Geoid09 (Feet)
962_956.las	None	NAVD88 - Geoid09 (Feet)
962_958.las	None	NAVD88 - Geoid09 (Feet)
962_960.las	None	NAVD88 - Geoid09 (Feet)
962_962.las	None	NAVD88 - Geoid09 (Feet)
962_964.las	None	NAVD88 - Geoid09 (Feet)
962_966.las	None	NAVD88 - Geoid09 (Feet)
962_968.las	None	NAVD88 - Geoid09 (Feet)
962_970.las	None	NAVD88 - Geoid09 (Feet)
962_972.las	None	NAVD88 - Geoid09 (Feet)
962_974.las	None	NAVD88 - Geoid09 (Feet)

2.4 Report on Datums (Tiled Data) - continued

File	EPSG Code	Vertical Datum
962_976.las	None	NAVD88 - Geoid09 (Feet)
962_978.las	None	NAVD88 - Geoid09 (Feet)
962_980.las	None	NAVD88 - Geoid09 (Feet)
962_982.las	None	NAVD88 - Geoid09 (Feet)
962_984.las	None	NAVD88 - Geoid09 (Feet)
962_986.las	None	NAVD88 - Geoid09 (Feet)
964_910.las	None	NAVD88 - Geoid09 (Feet)
964_912.las	None	NAVD88 - Geoid09 (Feet)
964_914.las	None	NAVD88 - Geoid09 (Feet)
964_916.las	None	NAVD88 - Geoid09 (Feet)
964_918.las	None	NAVD88 - Geoid09 (Feet)
964_920.las	None	NAVD88 - Geoid09 (Feet)
964_922.las	None	NAVD88 - Geoid09 (Feet)
964_924.las	None	NAVD88 - Geoid09 (Feet)
964_926.las	None	NAVD88 - Geoid09 (Feet)
964_928.las	None	NAVD88 - Geoid09 (Feet)
964_930.las	None	NAVD88 - Geoid09 (Feet)
964_932.las	None	NAVD88 - Geoid09 (Feet)
964_934.las	None	NAVD88 - Geoid09 (Feet)
964_936.las	None	NAVD88 - Geoid09 (Feet)
964_938.las	None	NAVD88 - Geoid09 (Feet)
964_940.las	None	NAVD88 - Geoid09 (Feet)
964_942.las	None	NAVD88 - Geoid09 (Feet)
964_944.las	None	NAVD88 - Geoid09 (Feet)
964_946.las	None	NAVD88 - Geoid09 (Feet)
964_948.las	None	NAVD88 - Geoid09 (Feet)
964_950.las	None	NAVD88 - Geoid09 (Feet)
964_952.las	None	NAVD88 - Geoid09 (Feet)
964_954.las	None	NAVD88 - Geoid09 (Feet)
964_956.las	None	NAVD88 - Geoid09 (Feet)
964_958.las	None	NAVD88 - Geoid09 (Feet)
964_960.las	None	NAVD88 - Geoid09 (Feet)
964_962.las	None	NAVD88 - Geoid09 (Feet)
964_964.las	None	NAVD88 - Geoid09 (Feet)
964_966.las	None	NAVD88 - Geoid09 (Feet)
964_968.las	None	NAVD88 - Geoid09 (Feet)
964_970.las	None	NAVD88 - Geoid09 (Feet)
964_972.las	None	NAVD88 - Geoid09 (Feet)
964_974.las	None	NAVD88 - Geoid09 (Feet)
964_976.las	None	NAVD88 - Geoid09 (Feet)
964_978.las	None	NAVD88 - Geoid09 (Feet)
964_980.las	None	NAVD88 - Geoid09 (Feet)
964_982.las	None	NAVD88 - Geoid09 (Feet)
964_984.las	None	NAVD88 - Geoid09 (Feet)
964_986.las	None	NAVD88 - Geoid09 (Feet)
966_908.las	None	NAVD88 - Geoid09 (Feet)
966_910.las	None	NAVD88 - Geoid09 (Feet)
966_912.las	None	NAVD88 - Geoid09 (Feet)
966_914.las	None	NAVD88 - Geoid09 (Feet)

2.4 Report on Datums (Tiled Data) - continued

File	EPSG Code	Vertical Datum
966_916.las	None	NAVD88 - Geoid09 (Feet)
966_918.las	None	NAVD88 - Geoid09 (Feet)
966_920.las	None	NAVD88 - Geoid09 (Feet)
966_922.las	None	NAVD88 - Geoid09 (Feet)
966_924.las	None	NAVD88 - Geoid09 (Feet)
966_926.las	None	NAVD88 - Geoid09 (Feet)
966_928.las	None	NAVD88 - Geoid09 (Feet)
966_930.las	None	NAVD88 - Geoid09 (Feet)
966_932.las	None	NAVD88 - Geoid09 (Feet)
966_934.las	None	NAVD88 - Geoid09 (Feet)
966_936.las	None	NAVD88 - Geoid09 (Feet)
966_938.las	None	NAVD88 - Geoid09 (Feet)
966_940.las	None	NAVD88 - Geoid09 (Feet)
966_942.las	None	NAVD88 - Geoid09 (Feet)
966_944.las	None	NAVD88 - Geoid09 (Feet)
966_946.las	None	NAVD88 - Geoid09 (Feet)
966_948.las	None	NAVD88 - Geoid09 (Feet)
966_950.las	None	NAVD88 - Geoid09 (Feet)
966_952.las	None	NAVD88 - Geoid09 (Feet)
966_954.las	None	NAVD88 - Geoid09 (Feet)
966_956.las	None	NAVD88 - Geoid09 (Feet)
966_958.las	None	NAVD88 - Geoid09 (Feet)
966_960.las	None	NAVD88 - Geoid09 (Feet)
966_962.las	None	NAVD88 - Geoid09 (Feet)
966_964.las	None	NAVD88 - Geoid09 (Feet)
966_966.las	None	NAVD88 - Geoid09 (Feet)
966_968.las	None	NAVD88 - Geoid09 (Feet)
966_970.las	None	NAVD88 - Geoid09 (Feet)
966_972.las	None	NAVD88 - Geoid09 (Feet)
966_974.las	None	NAVD88 - Geoid09 (Feet)
966_976.las	None	NAVD88 - Geoid09 (Feet)
966_978.las	None	NAVD88 - Geoid09 (Feet)
966_980.las	None	NAVD88 - Geoid09 (Feet)
966_982.las	None	NAVD88 - Geoid09 (Feet)
966_984.las	None	NAVD88 - Geoid09 (Feet)
966_986.las	None	NAVD88 - Geoid09 (Feet)
968_908.las	None	NAVD88 - Geoid09 (Feet)
968_910.las	None	NAVD88 - Geoid09 (Feet)
968_912.las	None	NAVD88 - Geoid09 (Feet)
968_914.las	None	NAVD88 - Geoid09 (Feet)
968_916.las	None	NAVD88 - Geoid09 (Feet)
968_918.las	None	NAVD88 - Geoid09 (Feet)
968_920.las	None	NAVD88 - Geoid09 (Feet)
968_922.las	None	NAVD88 - Geoid09 (Feet)
968_924.las	None	NAVD88 - Geoid09 (Feet)
968_926.las	None	NAVD88 - Geoid09 (Feet)
968_928.las	None	NAVD88 - Geoid09 (Feet)
968_930.las	None	NAVD88 - Geoid09 (Feet)
968_932.las	None	NAVD88 - Geoid09 (Feet)

2.4 Report on Datums (Tiled Data) - continued

File	EPSG Code	Vertical Datum
968_934.las	None	NAVD88 - Geoid09 (Feet)
968_936.las	None	NAVD88 - Geoid09 (Feet)
968_938.las	None	NAVD88 - Geoid09 (Feet)
968_940.las	None	NAVD88 - Geoid09 (Feet)
968_942.las	None	NAVD88 - Geoid09 (Feet)
968_944.las	None	NAVD88 - Geoid09 (Feet)
968_946.las	None	NAVD88 - Geoid09 (Feet)
968_948.las	None	NAVD88 - Geoid09 (Feet)
968_950.las	None	NAVD88 - Geoid09 (Feet)
968_952.las	None	NAVD88 - Geoid09 (Feet)
968_954.las	None	NAVD88 - Geoid09 (Feet)
968_956.las	None	NAVD88 - Geoid09 (Feet)
968_958.las	None	NAVD88 - Geoid09 (Feet)
968_960.las	None	NAVD88 - Geoid09 (Feet)
968_962.las	None	NAVD88 - Geoid09 (Feet)
968_964.las	None	NAVD88 - Geoid09 (Feet)
968_966.las	None	NAVD88 - Geoid09 (Feet)
968_968.las	None	NAVD88 - Geoid09 (Feet)
968_970.las	None	NAVD88 - Geoid09 (Feet)
968_972.las	None	NAVD88 - Geoid09 (Feet)
968_974.las	None	NAVD88 - Geoid09 (Feet)
968_976.las	None	NAVD88 - Geoid09 (Feet)
968_978.las	None	NAVD88 - Geoid09 (Feet)
968_980.las	None	NAVD88 - Geoid09 (Feet)
968_982.las	None	NAVD88 - Geoid09 (Feet)
968_984.las	None	NAVD88 - Geoid09 (Feet)
968_986.las	None	NAVD88 - Geoid09 (Feet)
970_908.las	None	NAVD88 - Geoid09 (Feet)
970_910.las	None	NAVD88 - Geoid09 (Feet)
970_912.las	None	NAVD88 - Geoid09 (Feet)
970_914.las	None	NAVD88 - Geoid09 (Feet)
970_916.las	None	NAVD88 - Geoid09 (Feet)
970_918.las	None	NAVD88 - Geoid09 (Feet)
970_920.las	None	NAVD88 - Geoid09 (Feet)
970_922.las	None	NAVD88 - Geoid09 (Feet)
970_924.las	None	NAVD88 - Geoid09 (Feet)
970_926.las	None	NAVD88 - Geoid09 (Feet)
970_928.las	None	NAVD88 - Geoid09 (Feet)
970_930.las	None	NAVD88 - Geoid09 (Feet)
970_932.las	None	NAVD88 - Geoid09 (Feet)
970_934.las	None	NAVD88 - Geoid09 (Feet)
970_936.las	None	NAVD88 - Geoid09 (Feet)
970_938.las	None	NAVD88 - Geoid09 (Feet)
970_940.las	None	NAVD88 - Geoid09 (Feet)
970_942.las	None	NAVD88 - Geoid09 (Feet)
970_944.las	None	NAVD88 - Geoid09 (Feet)
970_946.las	None	NAVD88 - Geoid09 (Feet)
970_948.las	None	NAVD88 - Geoid09 (Feet)
970_950.las	None	NAVD88 - Geoid09 (Feet)

2.4 Report on Datums (Tiled Data) - continued

File	EPSG Code	Vertical Datum
970_952.las	None	NAVD88 - Geoid09 (Feet)
970_954.las	None	NAVD88 - Geoid09 (Feet)
970_956.las	None	NAVD88 - Geoid09 (Feet)
970_958.las	None	NAVD88 - Geoid09 (Feet)
970_960.las	None	NAVD88 - Geoid09 (Feet)
970_962.las	None	NAVD88 - Geoid09 (Feet)
970_964.las	None	NAVD88 - Geoid09 (Feet)
970_966.las	None	NAVD88 - Geoid09 (Feet)
970_968.las	None	NAVD88 - Geoid09 (Feet)
970_970.las	None	NAVD88 - Geoid09 (Feet)
970_972.las	None	NAVD88 - Geoid09 (Feet)
970_974.las	None	NAVD88 - Geoid09 (Feet)
970_976.las	None	NAVD88 - Geoid09 (Feet)
970_978.las	None	NAVD88 - Geoid09 (Feet)
970_980.las	None	NAVD88 - Geoid09 (Feet)
970_982.las	None	NAVD88 - Geoid09 (Feet)
970_984.las	None	NAVD88 - Geoid09 (Feet)
970_986.las	None	NAVD88 - Geoid09 (Feet)
972_908.las	None	NAVD88 - Geoid09 (Feet)
972_910.las	None	NAVD88 - Geoid09 (Feet)
972_912.las	None	NAVD88 - Geoid09 (Feet)
972_914.las	None	NAVD88 - Geoid09 (Feet)
972_916.las	None	NAVD88 - Geoid09 (Feet)
972_918.las	None	NAVD88 - Geoid09 (Feet)
972_920.las	None	NAVD88 - Geoid09 (Feet)
972_922.las	None	NAVD88 - Geoid09 (Feet)
972_924.las	None	NAVD88 - Geoid09 (Feet)
972_926.las	None	NAVD88 - Geoid09 (Feet)
972_928.las	None	NAVD88 - Geoid09 (Feet)
972_930.las	None	NAVD88 - Geoid09 (Feet)
972_932.las	None	NAVD88 - Geoid09 (Feet)
972_934.las	None	NAVD88 - Geoid09 (Feet)
972_936.las	None	NAVD88 - Geoid09 (Feet)
972_938.las	None	NAVD88 - Geoid09 (Feet)
972_940.las	None	NAVD88 - Geoid09 (Feet)
972_942.las	None	NAVD88 - Geoid09 (Feet)
972_944.las	None	NAVD88 - Geoid09 (Feet)
972_946.las	None	NAVD88 - Geoid09 (Feet)
972_948.las	None	NAVD88 - Geoid09 (Feet)
972_950.las	None	NAVD88 - Geoid09 (Feet)
972_952.las	None	NAVD88 - Geoid09 (Feet)
972_954.las	None	NAVD88 - Geoid09 (Feet)
972_956.las	None	NAVD88 - Geoid09 (Feet)
972_958.las	None	NAVD88 - Geoid09 (Feet)
972_960.las	None	NAVD88 - Geoid09 (Feet)
972_962.las	None	NAVD88 - Geoid09 (Feet)
972_964.las	None	NAVD88 - Geoid09 (Feet)
972_966.las	None	NAVD88 - Geoid09 (Feet)
972_968.las	None	NAVD88 - Geoid09 (Feet)

2.4 Report on Datums (Tiled Data) - continued

File	EPSG Code	Vertical Datum
972_970.las	None	NAVD88 - Geoid09 (Feet)
972_972.las	None	NAVD88 - Geoid09 (Feet)
972_974.las	None	NAVD88 - Geoid09 (Feet)
972_976.las	None	NAVD88 - Geoid09 (Feet)
972_978.las	None	NAVD88 - Geoid09 (Feet)
972_980.las	None	NAVD88 - Geoid09 (Feet)
972_982.las	None	NAVD88 - Geoid09 (Feet)
972_984.las	None	NAVD88 - Geoid09 (Feet)
972_986.las	None	NAVD88 - Geoid09 (Feet)
974_908.las	None	NAVD88 - Geoid09 (Feet)
974_910.las	None	NAVD88 - Geoid09 (Feet)
974_912.las	None	NAVD88 - Geoid09 (Feet)
974_914.las	None	NAVD88 - Geoid09 (Feet)
974_916.las	None	NAVD88 - Geoid09 (Feet)
974_918.las	None	NAVD88 - Geoid09 (Feet)
974_920.las	None	NAVD88 - Geoid09 (Feet)
974_922.las	None	NAVD88 - Geoid09 (Feet)
974_924.las	None	NAVD88 - Geoid09 (Feet)
974_926.las	None	NAVD88 - Geoid09 (Feet)
974_928.las	None	NAVD88 - Geoid09 (Feet)
974_930.las	None	NAVD88 - Geoid09 (Feet)
974_932.las	None	NAVD88 - Geoid09 (Feet)
974_934.las	None	NAVD88 - Geoid09 (Feet)
974_936.las	None	NAVD88 - Geoid09 (Feet)
974_938.las	None	NAVD88 - Geoid09 (Feet)
974_940.las	None	NAVD88 - Geoid09 (Feet)
974_942.las	None	NAVD88 - Geoid09 (Feet)
974_944.las	None	NAVD88 - Geoid09 (Feet)
974_946.las	None	NAVD88 - Geoid09 (Feet)
974_948.las	None	NAVD88 - Geoid09 (Feet)
974_950.las	None	NAVD88 - Geoid09 (Feet)
974_952.las	None	NAVD88 - Geoid09 (Feet)
974_954.las	None	NAVD88 - Geoid09 (Feet)
974_956.las	None	NAVD88 - Geoid09 (Feet)
974_958.las	None	NAVD88 - Geoid09 (Feet)
974_960.las	None	NAVD88 - Geoid09 (Feet)
974_962.las	None	NAVD88 - Geoid09 (Feet)
974_964.las	None	NAVD88 - Geoid09 (Feet)
974_966.las	None	NAVD88 - Geoid09 (Feet)
974_968.las	None	NAVD88 - Geoid09 (Feet)
974_970.las	None	NAVD88 - Geoid09 (Feet)
974_972.las	None	NAVD88 - Geoid09 (Feet)
974_974.las	None	NAVD88 - Geoid09 (Feet)
974_976.las	None	NAVD88 - Geoid09 (Feet)
974_978.las	None	NAVD88 - Geoid09 (Feet)
974_980.las	None	NAVD88 - Geoid09 (Feet)
974_982.las	None	NAVD88 - Geoid09 (Feet)
974_984.las	None	NAVD88 - Geoid09 (Feet)
974_986.las	None	NAVD88 - Geoid09 (Feet)

2.4 Report on Datums (Tiled Data) - continued

File	EPSG Code	Vertical Datum
976_908.las	None	NAVD88 - Geoid09 (Feet)
976_910.las	None	NAVD88 - Geoid09 (Feet)
976_912.las	None	NAVD88 - Geoid09 (Feet)
976_914.las	None	NAVD88 - Geoid09 (Feet)
976_916.las	None	NAVD88 - Geoid09 (Feet)
976_918.las	None	NAVD88 - Geoid09 (Feet)
976_920.las	None	NAVD88 - Geoid09 (Feet)
976_922.las	None	NAVD88 - Geoid09 (Feet)
976_924.las	None	NAVD88 - Geoid09 (Feet)
976_926.las	None	NAVD88 - Geoid09 (Feet)
976_928.las	None	NAVD88 - Geoid09 (Feet)
976_930.las	None	NAVD88 - Geoid09 (Feet)
976_932.las	None	NAVD88 - Geoid09 (Feet)
976_934.las	None	NAVD88 - Geoid09 (Feet)
976_936.las	None	NAVD88 - Geoid09 (Feet)
976_938.las	None	NAVD88 - Geoid09 (Feet)
976_940.las	None	NAVD88 - Geoid09 (Feet)
976_942.las	None	NAVD88 - Geoid09 (Feet)
976_944.las	None	NAVD88 - Geoid09 (Feet)
976_946.las	None	NAVD88 - Geoid09 (Feet)
976_948.las	None	NAVD88 - Geoid09 (Feet)
976_950.las	None	NAVD88 - Geoid09 (Feet)
976_952.las	None	NAVD88 - Geoid09 (Feet)
976_954.las	None	NAVD88 - Geoid09 (Feet)
976_956.las	None	NAVD88 - Geoid09 (Feet)
976_958.las	None	NAVD88 - Geoid09 (Feet)
976_960.las	None	NAVD88 - Geoid09 (Feet)
976_962.las	None	NAVD88 - Geoid09 (Feet)
976_964.las	None	NAVD88 - Geoid09 (Feet)
976_966.las	None	NAVD88 - Geoid09 (Feet)
976_968.las	None	NAVD88 - Geoid09 (Feet)
976_970.las	None	NAVD88 - Geoid09 (Feet)
976_972.las	None	NAVD88 - Geoid09 (Feet)
976_974.las	None	NAVD88 - Geoid09 (Feet)
976_976.las	None	NAVD88 - Geoid09 (Feet)
976_978.las	None	NAVD88 - Geoid09 (Feet)
976_980.las	None	NAVD88 - Geoid09 (Feet)
976_982.las	None	NAVD88 - Geoid09 (Feet)
976_984.las	None	NAVD88 - Geoid09 (Feet)
976_986.las	None	NAVD88 - Geoid09 (Feet)
978_908.las	None	NAVD88 - Geoid09 (Feet)
978_910.las	None	NAVD88 - Geoid09 (Feet)
978_912.las	None	NAVD88 - Geoid09 (Feet)
978_914.las	None	NAVD88 - Geoid09 (Feet)
978_916.las	None	NAVD88 - Geoid09 (Feet)
978_918.las	None	NAVD88 - Geoid09 (Feet)
978_920.las	None	NAVD88 - Geoid09 (Feet)
978_922.las	None	NAVD88 - Geoid09 (Feet)
978_924.las	None	NAVD88 - Geoid09 (Feet)

2.4 Report on Datums (Tiled Data) - continued

File	EPSG Code	Vertical Datum
978_926.las	None	NAVD88 - Geoid09 (Feet)
978_928.las	None	NAVD88 - Geoid09 (Feet)
978_930.las	None	NAVD88 - Geoid09 (Feet)
978_932.las	None	NAVD88 - Geoid09 (Feet)
978_934.las	None	NAVD88 - Geoid09 (Feet)
978_936.las	None	NAVD88 - Geoid09 (Feet)
978_938.las	None	NAVD88 - Geoid09 (Feet)
978_940.las	None	NAVD88 - Geoid09 (Feet)
978_942.las	None	NAVD88 - Geoid09 (Feet)
978_944.las	None	NAVD88 - Geoid09 (Feet)
978_946.las	None	NAVD88 - Geoid09 (Feet)
978_948.las	None	NAVD88 - Geoid09 (Feet)
978_950.las	None	NAVD88 - Geoid09 (Feet)
978_952.las	None	NAVD88 - Geoid09 (Feet)
978_954.las	None	NAVD88 - Geoid09 (Feet)
978_956.las	None	NAVD88 - Geoid09 (Feet)
978_958.las	None	NAVD88 - Geoid09 (Feet)
978_960.las	None	NAVD88 - Geoid09 (Feet)
978_962.las	None	NAVD88 - Geoid09 (Feet)
978_964.las	None	NAVD88 - Geoid09 (Feet)
978_966.las	None	NAVD88 - Geoid09 (Feet)
978_968.las	None	NAVD88 - Geoid09 (Feet)
978_970.las	None	NAVD88 - Geoid09 (Feet)
978_972.las	None	NAVD88 - Geoid09 (Feet)
978_974.las	None	NAVD88 - Geoid09 (Feet)
978_976.las	None	NAVD88 - Geoid09 (Feet)
978_978.las	None	NAVD88 - Geoid09 (Feet)
978_980.las	None	NAVD88 - Geoid09 (Feet)
978_982.las	None	NAVD88 - Geoid09 (Feet)
978_984.las	None	NAVD88 - Geoid09 (Feet)
978_986.las	None	NAVD88 - Geoid09 (Feet)
980_908.las	None	NAVD88 - Geoid09 (Feet)
980_910.las	None	NAVD88 - Geoid09 (Feet)
980_912.las	None	NAVD88 - Geoid09 (Feet)
980_914.las	None	NAVD88 - Geoid09 (Feet)
980_916.las	None	NAVD88 - Geoid09 (Feet)
980_918.las	None	NAVD88 - Geoid09 (Feet)
980_920.las	None	NAVD88 - Geoid09 (Feet)
980_922.las	None	NAVD88 - Geoid09 (Feet)
980_924.las	None	NAVD88 - Geoid09 (Feet)
980_926.las	None	NAVD88 - Geoid09 (Feet)
980_928.las	None	NAVD88 - Geoid09 (Feet)
980_930.las	None	NAVD88 - Geoid09 (Feet)
980_932.las	None	NAVD88 - Geoid09 (Feet)
980_934.las	None	NAVD88 - Geoid09 (Feet)
980_936.las	None	NAVD88 - Geoid09 (Feet)
980_938.las	None	NAVD88 - Geoid09 (Feet)
980_940.las	None	NAVD88 - Geoid09 (Feet)
980_942.las	None	NAVD88 - Geoid09 (Feet)

2.4 Report on Datums (Tiled Data) - continued

File	EPSG Code	Vertical Datum
980_944.las	None	NAVD88 - Geoid09 (Feet)
980_946.las	None	NAVD88 - Geoid09 (Feet)
980_948.las	None	NAVD88 - Geoid09 (Feet)
980_950.las	None	NAVD88 - Geoid09 (Feet)
980_952.las	None	NAVD88 - Geoid09 (Feet)
980_954.las	None	NAVD88 - Geoid09 (Feet)
980_956.las	None	NAVD88 - Geoid09 (Feet)
980_958.las	None	NAVD88 - Geoid09 (Feet)
980_960.las	None	NAVD88 - Geoid09 (Feet)
980_962.las	None	NAVD88 - Geoid09 (Feet)
980_964.las	None	NAVD88 - Geoid09 (Feet)
980_966.las	None	NAVD88 - Geoid09 (Feet)
980_968.las	None	NAVD88 - Geoid09 (Feet)
980_970.las	None	NAVD88 - Geoid09 (Feet)
980_972.las	None	NAVD88 - Geoid09 (Feet)
980_974.las	None	NAVD88 - Geoid09 (Feet)
980_976.las	None	NAVD88 - Geoid09 (Feet)
980_978.las	None	NAVD88 - Geoid09 (Feet)
980_980.las	None	NAVD88 - Geoid09 (Feet)
980_982.las	None	NAVD88 - Geoid09 (Feet)
980_984.las	None	NAVD88 - Geoid09 (Feet)
980_986.las	None	NAVD88 - Geoid09 (Feet)
982_908.las	None	NAVD88 - Geoid09 (Feet)
982_910.las	None	NAVD88 - Geoid09 (Feet)
982_912.las	None	NAVD88 - Geoid09 (Feet)
982_914.las	None	NAVD88 - Geoid09 (Feet)
982_916.las	None	NAVD88 - Geoid09 (Feet)
982_918.las	None	NAVD88 - Geoid09 (Feet)
982_920.las	None	NAVD88 - Geoid09 (Feet)
982_922.las	None	NAVD88 - Geoid09 (Feet)
982_924.las	None	NAVD88 - Geoid09 (Feet)
982_926.las	None	NAVD88 - Geoid09 (Feet)
982_928.las	None	NAVD88 - Geoid09 (Feet)
982_930.las	None	NAVD88 - Geoid09 (Feet)
982_932.las	None	NAVD88 - Geoid09 (Feet)
982_934.las	None	NAVD88 - Geoid09 (Feet)
982_936.las	None	NAVD88 - Geoid09 (Feet)
982_938.las	None	NAVD88 - Geoid09 (Feet)
982_940.las	None	NAVD88 - Geoid09 (Feet)
982_942.las	None	NAVD88 - Geoid09 (Feet)
982_944.las	None	NAVD88 - Geoid09 (Feet)
982_946.las	None	NAVD88 - Geoid09 (Feet)
982_948.las	None	NAVD88 - Geoid09 (Feet)
982_950.las	None	NAVD88 - Geoid09 (Feet)
982_952.las	None	NAVD88 - Geoid09 (Feet)
982_954.las	None	NAVD88 - Geoid09 (Feet)
982_956.las	None	NAVD88 - Geoid09 (Feet)
982_958.las	None	NAVD88 - Geoid09 (Feet)
982_960.las	None	NAVD88 - Geoid09 (Feet)

2.4 Report on Datums (Tiled Data) - continued

File	EPSG Code	Vertical Datum
982_962.las	None	NAVD88 - Geoid09 (Feet)
982_964.las	None	NAVD88 - Geoid09 (Feet)
982_966.las	None	NAVD88 - Geoid09 (Feet)
982_968.las	None	NAVD88 - Geoid09 (Feet)
982_970.las	None	NAVD88 - Geoid09 (Feet)
982_972.las	None	NAVD88 - Geoid09 (Feet)
982_974.las	None	NAVD88 - Geoid09 (Feet)
982_976.las	None	NAVD88 - Geoid09 (Feet)
982_978.las	None	NAVD88 - Geoid09 (Feet)
982_980.las	None	NAVD88 - Geoid09 (Feet)
982_982.las	None	NAVD88 - Geoid09 (Feet)
982_984.las	None	NAVD88 - Geoid09 (Feet)
982_986.las	None	NAVD88 - Geoid09 (Feet)
984_908.las	None	NAVD88 - Geoid09 (Feet)
984_910.las	None	NAVD88 - Geoid09 (Feet)
984_912.las	None	NAVD88 - Geoid09 (Feet)
984_914.las	None	NAVD88 - Geoid09 (Feet)
984_916.las	None	NAVD88 - Geoid09 (Feet)
984_918.las	None	NAVD88 - Geoid09 (Feet)
984_920.las	None	NAVD88 - Geoid09 (Feet)
984_922.las	None	NAVD88 - Geoid09 (Feet)
984_924.las	None	NAVD88 - Geoid09 (Feet)
984_926.las	None	NAVD88 - Geoid09 (Feet)
984_928.las	None	NAVD88 - Geoid09 (Feet)
984_930.las	None	NAVD88 - Geoid09 (Feet)
984_932.las	None	NAVD88 - Geoid09 (Feet)
984_934.las	None	NAVD88 - Geoid09 (Feet)
984_936.las	None	NAVD88 - Geoid09 (Feet)
984_938.las	None	NAVD88 - Geoid09 (Feet)
984_940.las	None	NAVD88 - Geoid09 (Feet)
984_942.las	None	NAVD88 - Geoid09 (Feet)
984_944.las	None	NAVD88 - Geoid09 (Feet)
984_946.las	None	NAVD88 - Geoid09 (Feet)
984_948.las	None	NAVD88 - Geoid09 (Feet)
984_950.las	None	NAVD88 - Geoid09 (Feet)
984_952.las	None	NAVD88 - Geoid09 (Feet)
984_954.las	None	NAVD88 - Geoid09 (Feet)
984_956.las	None	NAVD88 - Geoid09 (Feet)
984_958.las	None	NAVD88 - Geoid09 (Feet)
984_960.las	None	NAVD88 - Geoid09 (Feet)
984_962.las	None	NAVD88 - Geoid09 (Feet)
984_964.las	None	NAVD88 - Geoid09 (Feet)
984_966.las	None	NAVD88 - Geoid09 (Feet)
984_968.las	None	NAVD88 - Geoid09 (Feet)
984_970.las	None	NAVD88 - Geoid09 (Feet)
984_972.las	None	NAVD88 - Geoid09 (Feet)
984_974.las	None	NAVD88 - Geoid09 (Feet)
984_976.las	None	NAVD88 - Geoid09 (Feet)
984_978.las	None	NAVD88 - Geoid09 (Feet)

2.4 Report on Datums (Tiled Data) - continued

File	EPSG Code	Vertical Datum
984_980.las	None	NAVD88 - Geoid09 (Feet)
984_982.las	None	NAVD88 - Geoid09 (Feet)
984_984.las	None	NAVD88 - Geoid09 (Feet)
984_986.las	None	NAVD88 - Geoid09 (Feet)
986_908.las	None	NAVD88 - Geoid09 (Feet)
986_910.las	None	NAVD88 - Geoid09 (Feet)
986_912.las	None	NAVD88 - Geoid09 (Feet)
986_914.las	None	NAVD88 - Geoid09 (Feet)
986_916.las	None	NAVD88 - Geoid09 (Feet)
986_918.las	None	NAVD88 - Geoid09 (Feet)
986_920.las	None	NAVD88 - Geoid09 (Feet)
986_922.las	None	NAVD88 - Geoid09 (Feet)
986_924.las	None	NAVD88 - Geoid09 (Feet)
986_926.las	None	NAVD88 - Geoid09 (Feet)
986_928.las	None	NAVD88 - Geoid09 (Feet)
986_930.las	None	NAVD88 - Geoid09 (Feet)
986_932.las	None	NAVD88 - Geoid09 (Feet)
986_934.las	None	NAVD88 - Geoid09 (Feet)
986_936.las	None	NAVD88 - Geoid09 (Feet)
986_938.las	None	NAVD88 - Geoid09 (Feet)
986_940.las	None	NAVD88 - Geoid09 (Feet)
986_942.las	None	NAVD88 - Geoid09 (Feet)
986_944.las	None	NAVD88 - Geoid09 (Feet)
986_946.las	None	NAVD88 - Geoid09 (Feet)
986_948.las	None	NAVD88 - Geoid09 (Feet)
986_950.las	None	NAVD88 - Geoid09 (Feet)
986_952.las	None	NAVD88 - Geoid09 (Feet)
986_954.las	None	NAVD88 - Geoid09 (Feet)
986_956.las	None	NAVD88 - Geoid09 (Feet)
986_958.las	None	NAVD88 - Geoid09 (Feet)
986_960.las	None	NAVD88 - Geoid09 (Feet)
986_962.las	None	NAVD88 - Geoid09 (Feet)
986_964.las	None	NAVD88 - Geoid09 (Feet)
986_966.las	None	NAVD88 - Geoid09 (Feet)
986_968.las	None	NAVD88 - Geoid09 (Feet)
986_970.las	None	NAVD88 - Geoid09 (Feet)
986_972.las	None	NAVD88 - Geoid09 (Feet)
986_974.las	None	NAVD88 - Geoid09 (Feet)
986_976.las	None	NAVD88 - Geoid09 (Feet)
986_978.las	None	NAVD88 - Geoid09 (Feet)
986_980.las	None	NAVD88 - Geoid09 (Feet)
986_982.las	None	NAVD88 - Geoid09 (Feet)
986_984.las	None	NAVD88 - Geoid09 (Feet)
986_986.las	None	NAVD88 - Geoid09 (Feet)
988_908.las	None	NAVD88 - Geoid09 (Feet)
988_910.las	None	NAVD88 - Geoid09 (Feet)
988_912.las	None	NAVD88 - Geoid09 (Feet)
988_914.las	None	NAVD88 - Geoid09 (Feet)
988_916.las	None	NAVD88 - Geoid09 (Feet)

2.4 Report on Datums (Tiled Data) - continued

File	EPSG Code	Vertical Datum
988_918.las	None	NAVD88 - Geoid09 (Feet)
988_920.las	None	NAVD88 - Geoid09 (Feet)
988_922.las	None	NAVD88 - Geoid09 (Feet)
988_924.las	None	NAVD88 - Geoid09 (Feet)
988_926.las	None	NAVD88 - Geoid09 (Feet)
988_928.las	None	NAVD88 - Geoid09 (Feet)
988_930.las	None	NAVD88 - Geoid09 (Feet)
988_932.las	None	NAVD88 - Geoid09 (Feet)
988_934.las	None	NAVD88 - Geoid09 (Feet)
988_936.las	None	NAVD88 - Geoid09 (Feet)
988_938.las	None	NAVD88 - Geoid09 (Feet)
988_940.las	None	NAVD88 - Geoid09 (Feet)
988_942.las	None	NAVD88 - Geoid09 (Feet)
988_944.las	None	NAVD88 - Geoid09 (Feet)
988_946.las	None	NAVD88 - Geoid09 (Feet)
988_948.las	None	NAVD88 - Geoid09 (Feet)
988_950.las	None	NAVD88 - Geoid09 (Feet)
988_952.las	None	NAVD88 - Geoid09 (Feet)
988_954.las	None	NAVD88 - Geoid09 (Feet)
988_956.las	None	NAVD88 - Geoid09 (Feet)
988_958.las	None	NAVD88 - Geoid09 (Feet)
988_960.las	None	NAVD88 - Geoid09 (Feet)
988_962.las	None	NAVD88 - Geoid09 (Feet)
988_964.las	None	NAVD88 - Geoid09 (Feet)
988_966.las	None	NAVD88 - Geoid09 (Feet)
988_968.las	None	NAVD88 - Geoid09 (Feet)
988_970.las	None	NAVD88 - Geoid09 (Feet)
988_972.las	None	NAVD88 - Geoid09 (Feet)
988_974.las	None	NAVD88 - Geoid09 (Feet)
988_976.las	None	NAVD88 - Geoid09 (Feet)
988_978.las	None	NAVD88 - Geoid09 (Feet)
988_980.las	None	NAVD88 - Geoid09 (Feet)
988_982.las	None	NAVD88 - Geoid09 (Feet)
988_984.las	None	NAVD88 - Geoid09 (Feet)
988_986.las	None	NAVD88 - Geoid09 (Feet)
990_908.las	None	NAVD88 - Geoid09 (Feet)
990_910.las	None	NAVD88 - Geoid09 (Feet)
990_912.las	None	NAVD88 - Geoid09 (Feet)
990_914.las	None	NAVD88 - Geoid09 (Feet)
990_916.las	None	NAVD88 - Geoid09 (Feet)
990_918.las	None	NAVD88 - Geoid09 (Feet)
990_920.las	None	NAVD88 - Geoid09 (Feet)
990_922.las	None	NAVD88 - Geoid09 (Feet)
990_924.las	None	NAVD88 - Geoid09 (Feet)
990_926.las	None	NAVD88 - Geoid09 (Feet)
990_928.las	None	NAVD88 - Geoid09 (Feet)
990_930.las	None	NAVD88 - Geoid09 (Feet)
990_932.las	None	NAVD88 - Geoid09 (Feet)
990_934.las	None	NAVD88 - Geoid09 (Feet)

2.4 Report on Datums (Tiled Data) - continued

File	EPSG Code	Vertical Datum
990_936.las	None	NAVD88 - Geoid09 (Feet)
990_938.las	None	NAVD88 - Geoid09 (Feet)
990_940.las	None	NAVD88 - Geoid09 (Feet)
990_942.las	None	NAVD88 - Geoid09 (Feet)
990_944.las	None	NAVD88 - Geoid09 (Feet)
990_946.las	None	NAVD88 - Geoid09 (Feet)
990_948.las	None	NAVD88 - Geoid09 (Feet)
990_950.las	None	NAVD88 - Geoid09 (Feet)
990_952.las	None	NAVD88 - Geoid09 (Feet)
990_954.las	None	NAVD88 - Geoid09 (Feet)
990_956.las	None	NAVD88 - Geoid09 (Feet)
990_958.las	None	NAVD88 - Geoid09 (Feet)
990_960.las	None	NAVD88 - Geoid09 (Feet)
990_962.las	None	NAVD88 - Geoid09 (Feet)
990_964.las	None	NAVD88 - Geoid09 (Feet)
990_966.las	None	NAVD88 - Geoid09 (Feet)
990_968.las	None	NAVD88 - Geoid09 (Feet)
990_970.las	None	NAVD88 - Geoid09 (Feet)
990_972.las	None	NAVD88 - Geoid09 (Feet)
990_974.las	None	NAVD88 - Geoid09 (Feet)
990_976.las	None	NAVD88 - Geoid09 (Feet)
990_978.las	None	NAVD88 - Geoid09 (Feet)
990_980.las	None	NAVD88 - Geoid09 (Feet)
990_982.las	None	NAVD88 - Geoid09 (Feet)
990_984.las	None	NAVD88 - Geoid09 (Feet)
990_986.las	None	NAVD88 - Geoid09 (Feet)
992_908.las	None	NAVD88 - Geoid09 (Feet)
992_910.las	None	NAVD88 - Geoid09 (Feet)
992_912.las	None	NAVD88 - Geoid09 (Feet)
992_914.las	None	NAVD88 - Geoid09 (Feet)
992_916.las	None	NAVD88 - Geoid09 (Feet)
992_918.las	None	NAVD88 - Geoid09 (Feet)
992_920.las	None	NAVD88 - Geoid09 (Feet)
992_922.las	None	NAVD88 - Geoid09 (Feet)
992_924.las	None	NAVD88 - Geoid09 (Feet)
992_926.las	None	NAVD88 - Geoid09 (Feet)
992_928.las	None	NAVD88 - Geoid09 (Feet)
992_930.las	None	NAVD88 - Geoid09 (Feet)
992_932.las	None	NAVD88 - Geoid09 (Feet)
992_934.las	None	NAVD88 - Geoid09 (Feet)
992_936.las	None	NAVD88 - Geoid09 (Feet)
992_938.las	None	NAVD88 - Geoid09 (Feet)
992_940.las	None	NAVD88 - Geoid09 (Feet)
992_942.las	None	NAVD88 - Geoid09 (Feet)
992_944.las	None	NAVD88 - Geoid09 (Feet)
992_946.las	None	NAVD88 - Geoid09 (Feet)
992_948.las	None	NAVD88 - Geoid09 (Feet)
992_950.las	None	NAVD88 - Geoid09 (Feet)
992_952.las	None	NAVD88 - Geoid09 (Feet)

2.4 Report on Datums (Tiled Data) - continued

File	EPSG Code	Vertical Datum
992_954.las	None	NAVD88 - Geoid09 (Feet)
992_956.las	None	NAVD88 - Geoid09 (Feet)
992_958.las	None	NAVD88 - Geoid09 (Feet)
992_960.las	None	NAVD88 - Geoid09 (Feet)
992_962.las	None	NAVD88 - Geoid09 (Feet)
992_964.las	None	NAVD88 - Geoid09 (Feet)
992_966.las	None	NAVD88 - Geoid09 (Feet)
992_968.las	None	NAVD88 - Geoid09 (Feet)
992_970.las	None	NAVD88 - Geoid09 (Feet)
992_972.las	None	NAVD88 - Geoid09 (Feet)
992_974.las	None	NAVD88 - Geoid09 (Feet)
992_976.las	None	NAVD88 - Geoid09 (Feet)
992_978.las	None	NAVD88 - Geoid09 (Feet)
992_980.las	None	NAVD88 - Geoid09 (Feet)
992_982.las	None	NAVD88 - Geoid09 (Feet)
992_984.las	None	NAVD88 - Geoid09 (Feet)
992_986.las	None	NAVD88 - Geoid09 (Feet)
992_988.las	None	NAVD88 - Geoid09 (Feet)
994_908.las	None	NAVD88 - Geoid09 (Feet)
994_910.las	None	NAVD88 - Geoid09 (Feet)
994_912.las	None	NAVD88 - Geoid09 (Feet)
994_914.las	None	NAVD88 - Geoid09 (Feet)
994_916.las	None	NAVD88 - Geoid09 (Feet)
994_918.las	None	NAVD88 - Geoid09 (Feet)
994_920.las	None	NAVD88 - Geoid09 (Feet)
994_922.las	None	NAVD88 - Geoid09 (Feet)
994_924.las	None	NAVD88 - Geoid09 (Feet)
994_926.las	None	NAVD88 - Geoid09 (Feet)
994_928.las	None	NAVD88 - Geoid09 (Feet)
994_930.las	None	NAVD88 - Geoid09 (Feet)
994_932.las	None	NAVD88 - Geoid09 (Feet)
994_934.las	None	NAVD88 - Geoid09 (Feet)
994_936.las	None	NAVD88 - Geoid09 (Feet)
994_938.las	None	NAVD88 - Geoid09 (Feet)
994_940.las	None	NAVD88 - Geoid09 (Feet)
994_942.las	None	NAVD88 - Geoid09 (Feet)
994_944.las	None	NAVD88 - Geoid09 (Feet)
994_946.las	None	NAVD88 - Geoid09 (Feet)
994_948.las	None	NAVD88 - Geoid09 (Feet)
994_950.las	None	NAVD88 - Geoid09 (Feet)
994_952.las	None	NAVD88 - Geoid09 (Feet)
994_954.las	None	NAVD88 - Geoid09 (Feet)
994_956.las	None	NAVD88 - Geoid09 (Feet)
994_958.las	None	NAVD88 - Geoid09 (Feet)
994_960.las	None	NAVD88 - Geoid09 (Feet)
994_962.las	None	NAVD88 - Geoid09 (Feet)
994_964.las	None	NAVD88 - Geoid09 (Feet)
994_966.las	None	NAVD88 - Geoid09 (Feet)
994_968.las	None	NAVD88 - Geoid09 (Feet)

2.4 Report on Datums (Tiled Data) - continued

File	EPSG Code	Vertical Datum
994_970.las	None	NAVD88 - Geoid09 (Feet)
994_972.las	None	NAVD88 - Geoid09 (Feet)
994_974.las	None	NAVD88 - Geoid09 (Feet)
994_976.las	None	NAVD88 - Geoid09 (Feet)
994_978.las	None	NAVD88 - Geoid09 (Feet)
994_980.las	None	NAVD88 - Geoid09 (Feet)
994_982.las	None	NAVD88 - Geoid09 (Feet)
994_984.las	None	NAVD88 - Geoid09 (Feet)
994_986.las	None	NAVD88 - Geoid09 (Feet)
994_988.las	None	NAVD88 - Geoid09 (Feet)
996_908.las	None	NAVD88 - Geoid09 (Feet)
996_910.las	None	NAVD88 - Geoid09 (Feet)
996_912.las	None	NAVD88 - Geoid09 (Feet)
996_914.las	None	NAVD88 - Geoid09 (Feet)
996_916.las	None	NAVD88 - Geoid09 (Feet)
996_918.las	None	NAVD88 - Geoid09 (Feet)
996_920.las	None	NAVD88 - Geoid09 (Feet)
996_922.las	None	NAVD88 - Geoid09 (Feet)
996_924.las	None	NAVD88 - Geoid09 (Feet)
996_926.las	None	NAVD88 - Geoid09 (Feet)
996_928.las	None	NAVD88 - Geoid09 (Feet)
996_930.las	None	NAVD88 - Geoid09 (Feet)
996_932.las	None	NAVD88 - Geoid09 (Feet)
996_934.las	None	NAVD88 - Geoid09 (Feet)
996_936.las	None	NAVD88 - Geoid09 (Feet)
996_938.las	None	NAVD88 - Geoid09 (Feet)
996_940.las	None	NAVD88 - Geoid09 (Feet)
996_942.las	None	NAVD88 - Geoid09 (Feet)
996_944.las	None	NAVD88 - Geoid09 (Feet)
996_946.las	None	NAVD88 - Geoid09 (Feet)
996_948.las	None	NAVD88 - Geoid09 (Feet)
996_950.las	None	NAVD88 - Geoid09 (Feet)
996_952.las	None	NAVD88 - Geoid09 (Feet)
996_954.las	None	NAVD88 - Geoid09 (Feet)
996_956.las	None	NAVD88 - Geoid09 (Feet)
996_958.las	None	NAVD88 - Geoid09 (Feet)
996_960.las	None	NAVD88 - Geoid09 (Feet)
996_962.las	None	NAVD88 - Geoid09 (Feet)
996_964.las	None	NAVD88 - Geoid09 (Feet)
996_966.las	None	NAVD88 - Geoid09 (Feet)
996_968.las	None	NAVD88 - Geoid09 (Feet)
996_970.las	None	NAVD88 - Geoid09 (Feet)
996_972.las	None	NAVD88 - Geoid09 (Feet)
996_974.las	None	NAVD88 - Geoid09 (Feet)
996_976.las	None	NAVD88 - Geoid09 (Feet)
996_978.las	None	NAVD88 - Geoid09 (Feet)
996_980.las	None	NAVD88 - Geoid09 (Feet)
996_982.las	None	NAVD88 - Geoid09 (Feet)
996_984.las	None	NAVD88 - Geoid09 (Feet)

2.4 Report on Datums (Tiled Data) - continued

File	EPSG Code	Vertical Datum
996_986.las	None	NAVD88 - Geoid09 (Feet)
996_988.las	None	NAVD88 - Geoid09 (Feet)
998_908.las	None	NAVD88 - Geoid09 (Feet)
998_910.las	None	NAVD88 - Geoid09 (Feet)
998_912.las	None	NAVD88 - Geoid09 (Feet)
998_914.las	None	NAVD88 - Geoid09 (Feet)
998_916.las	None	NAVD88 - Geoid09 (Feet)
998_918.las	None	NAVD88 - Geoid09 (Feet)
998_920.las	None	NAVD88 - Geoid09 (Feet)
998_922.las	None	NAVD88 - Geoid09 (Feet)
998_924.las	None	NAVD88 - Geoid09 (Feet)
998_926.las	None	NAVD88 - Geoid09 (Feet)
998_928.las	None	NAVD88 - Geoid09 (Feet)
998_930.las	None	NAVD88 - Geoid09 (Feet)
998_932.las	None	NAVD88 - Geoid09 (Feet)
998_934.las	None	NAVD88 - Geoid09 (Feet)
998_936.las	None	NAVD88 - Geoid09 (Feet)
998_938.las	None	NAVD88 - Geoid09 (Feet)
998_940.las	None	NAVD88 - Geoid09 (Feet)
998_942.las	None	NAVD88 - Geoid09 (Feet)
998_944.las	None	NAVD88 - Geoid09 (Feet)
998_946.las	None	NAVD88 - Geoid09 (Feet)
998_948.las	None	NAVD88 - Geoid09 (Feet)
998_950.las	None	NAVD88 - Geoid09 (Feet)
998_952.las	None	NAVD88 - Geoid09 (Feet)
998_954.las	None	NAVD88 - Geoid09 (Feet)
998_956.las	None	NAVD88 - Geoid09 (Feet)
998_958.las	None	NAVD88 - Geoid09 (Feet)
998_960.las	None	NAVD88 - Geoid09 (Feet)
998_962.las	None	NAVD88 - Geoid09 (Feet)
998_964.las	None	NAVD88 - Geoid09 (Feet)
998_966.las	None	NAVD88 - Geoid09 (Feet)
998_968.las	None	NAVD88 - Geoid09 (Feet)
998_970.las	None	NAVD88 - Geoid09 (Feet)
998_972.las	None	NAVD88 - Geoid09 (Feet)
998_974.las	None	NAVD88 - Geoid09 (Feet)
998_976.las	None	NAVD88 - Geoid09 (Feet)
998_978.las	None	NAVD88 - Geoid09 (Feet)
998_980.las	None	NAVD88 - Geoid09 (Feet)
998_982.las	None	NAVD88 - Geoid09 (Feet)
998_984.las	None	NAVD88 - Geoid09 (Feet)
998_986.las	None	NAVD88 - Geoid09 (Feet)
998_988.las	None	NAVD88 - Geoid09 (Feet)

2.5 Report on Coordinate Reference System (Tiled Data)

The purpose of this section is to show the projections of the LAS files for the LiDAR tiled data.

[Classified Files - E:\Cumberland County IDOT District 7 Final Derivatives 2nd Delivery\las](#)

File	EPSG Code	Projection
1000_908.las	3443	NAD83(HARN) / Illinois East (ftUS) projection: Transverse Mercator
1000_910.las	3443	NAD83(HARN) / Illinois East (ftUS) projection: Transverse Mercator
1000_912.las	3443	NAD83(HARN) / Illinois East (ftUS) projection: Transverse Mercator
1000_914.las	3443	NAD83(HARN) / Illinois East (ftUS) projection: Transverse Mercator
1000_916.las	3443	NAD83(HARN) / Illinois East (ftUS) projection: Transverse Mercator
1000_918.las	3443	NAD83(HARN) / Illinois East (ftUS) projection: Transverse Mercator
1000_920.las	3443	NAD83(HARN) / Illinois East (ftUS) projection: Transverse Mercator
1000_922.las	3443	NAD83(HARN) / Illinois East (ftUS) projection: Transverse Mercator
1000_924.las	3443	NAD83(HARN) / Illinois East (ftUS) projection: Transverse Mercator
1000_926.las	3443	NAD83(HARN) / Illinois East (ftUS) projection: Transverse Mercator
1000_928.las	3443	NAD83(HARN) / Illinois East (ftUS) projection: Transverse Mercator
1000_930.las	3443	NAD83(HARN) / Illinois East (ftUS) projection: Transverse Mercator
1000_932.las	3443	NAD83(HARN) / Illinois East (ftUS) projection: Transverse Mercator
1000_934.las	3443	NAD83(HARN) / Illinois East (ftUS) projection: Transverse Mercator
1000_936.las	3443	NAD83(HARN) / Illinois East (ftUS) projection: Transverse Mercator
1000_938.las	3443	NAD83(HARN) / Illinois East (ftUS) projection: Transverse Mercator
1000_940.las	3443	NAD83(HARN) / Illinois East (ftUS) projection: Transverse Mercator
1000_942.las	3443	NAD83(HARN) / Illinois East (ftUS) projection: Transverse Mercator
1000_944.las	3443	NAD83(HARN) / Illinois East (ftUS) projection: Transverse Mercator
1000_946.las	3443	NAD83(HARN) / Illinois East (ftUS) projection: Transverse Mercator
1000_948.las	3443	NAD83(HARN) / Illinois East (ftUS) projection: Transverse Mercator
1000_950.las	3443	NAD83(HARN) / Illinois East (ftUS) projection: Transverse Mercator
1000_952.las	3443	NAD83(HARN) / Illinois East (ftUS) projection: Transverse Mercator
1000_954.las	3443	NAD83(HARN) / Illinois East (ftUS) projection: Transverse Mercator
1000_956.las	3443	NAD83(HARN) / Illinois East (ftUS) projection: Transverse Mercator
1000_958.las	3443	NAD83(HARN) / Illinois East (ftUS) projection: Transverse Mercator
1000_960.las	3443	NAD83(HARN) / Illinois East (ftUS) projection: Transverse Mercator
1000_962.las	3443	NAD83(HARN) / Illinois East (ftUS) projection: Transverse Mercator
1000_964.las	3443	NAD83(HARN) / Illinois East (ftUS) projection: Transverse Mercator
1000_966.las	3443	NAD83(HARN) / Illinois East (ftUS) projection: Transverse Mercator
1000_968.las	3443	NAD83(HARN) / Illinois East (ftUS) projection: Transverse Mercator
1000_970.las	3443	NAD83(HARN) / Illinois East (ftUS) projection: Transverse Mercator

2.5 Report on Coordinate Reference System (Tiled Data) - continued

File	EPSG Code	Projection
1000_972.las	3443	NAD83(HARN) / Illinois East (ftUS) projection: Transverse Mercator
1000_974.las	3443	NAD83(HARN) / Illinois East (ftUS) projection: Transverse Mercator
1000_976.las	3443	NAD83(HARN) / Illinois East (ftUS) projection: Transverse Mercator
1000_978.las	3443	NAD83(HARN) / Illinois East (ftUS) projection: Transverse Mercator
1000_980.las	3443	NAD83(HARN) / Illinois East (ftUS) projection: Transverse Mercator
1000_982.las	3443	NAD83(HARN) / Illinois East (ftUS) projection: Transverse Mercator
1000_984.las	3443	NAD83(HARN) / Illinois East (ftUS) projection: Transverse Mercator
1000_986.las	3443	NAD83(HARN) / Illinois East (ftUS) projection: Transverse Mercator
1000_988.las	3443	NAD83(HARN) / Illinois East (ftUS) projection: Transverse Mercator
1002_908.las	3443	NAD83(HARN) / Illinois East (ftUS) projection: Transverse Mercator
1002_910.las	3443	NAD83(HARN) / Illinois East (ftUS) projection: Transverse Mercator
1002_912.las	3443	NAD83(HARN) / Illinois East (ftUS) projection: Transverse Mercator
1002_914.las	3443	NAD83(HARN) / Illinois East (ftUS) projection: Transverse Mercator
1002_916.las	3443	NAD83(HARN) / Illinois East (ftUS) projection: Transverse Mercator
1002_918.las	3443	NAD83(HARN) / Illinois East (ftUS) projection: Transverse Mercator
1002_920.las	3443	NAD83(HARN) / Illinois East (ftUS) projection: Transverse Mercator
1002_922.las	3443	NAD83(HARN) / Illinois East (ftUS) projection: Transverse Mercator
1002_924.las	3443	NAD83(HARN) / Illinois East (ftUS) projection: Transverse Mercator
1002_926.las	3443	NAD83(HARN) / Illinois East (ftUS) projection: Transverse Mercator
1002_928.las	3443	NAD83(HARN) / Illinois East (ftUS) projection: Transverse Mercator
1002_930.las	3443	NAD83(HARN) / Illinois East (ftUS) projection: Transverse Mercator
1002_932.las	3443	NAD83(HARN) / Illinois East (ftUS) projection: Transverse Mercator
1002_934.las	3443	NAD83(HARN) / Illinois East (ftUS) projection: Transverse Mercator
1002_936.las	3443	NAD83(HARN) / Illinois East (ftUS) projection: Transverse Mercator
1002_938.las	3443	NAD83(HARN) / Illinois East (ftUS) projection: Transverse Mercator
1002_940.las	3443	NAD83(HARN) / Illinois East (ftUS) projection: Transverse Mercator
1002_942.las	3443	NAD83(HARN) / Illinois East (ftUS) projection: Transverse Mercator
1002_944.las	3443	NAD83(HARN) / Illinois East (ftUS) projection: Transverse Mercator
1002_946.las	3443	NAD83(HARN) / Illinois East (ftUS) projection: Transverse Mercator
1002_948.las	3443	NAD83(HARN) / Illinois East (ftUS) projection: Transverse Mercator
1002_950.las	3443	NAD83(HARN) / Illinois East (ftUS) projection: Transverse Mercator
1002_952.las	3443	NAD83(HARN) / Illinois East (ftUS) projection: Transverse Mercator
1002_954.las	3443	NAD83(HARN) / Illinois East (ftUS) projection: Transverse Mercator
1002_956.las	3443	NAD83(HARN) / Illinois East (ftUS) projection: Transverse Mercator
1002_958.las	3443	NAD83(HARN) / Illinois East (ftUS) projection: Transverse Mercator
1002_960.las	3443	NAD83(HARN) / Illinois East (ftUS) projection: Transverse Mercator
1002_962.las	3443	NAD83(HARN) / Illinois East (ftUS) projection: Transverse Mercator
1002_964.las	3443	NAD83(HARN) / Illinois East (ftUS) projection: Transverse Mercator
1002_966.las	3443	NAD83(HARN) / Illinois East (ftUS) projection: Transverse Mercator
1002_968.las	3443	NAD83(HARN) / Illinois East (ftUS) projection: Transverse Mercator
1002_970.las	3443	NAD83(HARN) / Illinois East (ftUS) projection: Transverse Mercator
1002_972.las	3443	NAD83(HARN) / Illinois East (ftUS) projection: Transverse Mercator
1002_974.las	3443	NAD83(HARN) / Illinois East (ftUS) projection: Transverse Mercator
1002_976.las	3443	NAD83(HARN) / Illinois East (ftUS) projection: Transverse Mercator
1002_978.las	3443	NAD83(HARN) / Illinois East (ftUS) projection: Transverse Mercator
1002_980.las	3443	NAD83(HARN) / Illinois East (ftUS) projection: Transverse Mercator
1002_982.las	3443	NAD83(HARN) / Illinois East (ftUS) projection: Transverse Mercator

2.5 Report on Coordinate Reference System (Tiled Data) - continued

File	EPSG Code	Projection
1002_984.las	3443	NAD83(HARN) / Illinois East (ftUS) projection: Transverse Mercator
1002_986.las	3443	NAD83(HARN) / Illinois East (ftUS) projection: Transverse Mercator
1002_988.las	3443	NAD83(HARN) / Illinois East (ftUS) projection: Transverse Mercator
1004_908.las	3443	NAD83(HARN) / Illinois East (ftUS) projection: Transverse Mercator
1004_910.las	3443	NAD83(HARN) / Illinois East (ftUS) projection: Transverse Mercator
1004_912.las	3443	NAD83(HARN) / Illinois East (ftUS) projection: Transverse Mercator
1004_914.las	3443	NAD83(HARN) / Illinois East (ftUS) projection: Transverse Mercator
1004_916.las	3443	NAD83(HARN) / Illinois East (ftUS) projection: Transverse Mercator
1004_918.las	3443	NAD83(HARN) / Illinois East (ftUS) projection: Transverse Mercator
1004_920.las	3443	NAD83(HARN) / Illinois East (ftUS) projection: Transverse Mercator
1004_922.las	3443	NAD83(HARN) / Illinois East (ftUS) projection: Transverse Mercator
1004_924.las	3443	NAD83(HARN) / Illinois East (ftUS) projection: Transverse Mercator
1004_926.las	3443	NAD83(HARN) / Illinois East (ftUS) projection: Transverse Mercator
1004_928.las	3443	NAD83(HARN) / Illinois East (ftUS) projection: Transverse Mercator
1004_930.las	3443	NAD83(HARN) / Illinois East (ftUS) projection: Transverse Mercator
1004_932.las	3443	NAD83(HARN) / Illinois East (ftUS) projection: Transverse Mercator
1004_934.las	3443	NAD83(HARN) / Illinois East (ftUS) projection: Transverse Mercator
1004_936.las	3443	NAD83(HARN) / Illinois East (ftUS) projection: Transverse Mercator
1004_938.las	3443	NAD83(HARN) / Illinois East (ftUS) projection: Transverse Mercator
1004_940.las	3443	NAD83(HARN) / Illinois East (ftUS) projection: Transverse Mercator
1004_942.las	3443	NAD83(HARN) / Illinois East (ftUS) projection: Transverse Mercator
1004_944.las	3443	NAD83(HARN) / Illinois East (ftUS) projection: Transverse Mercator
1004_946.las	3443	NAD83(HARN) / Illinois East (ftUS) projection: Transverse Mercator
1004_948.las	3443	NAD83(HARN) / Illinois East (ftUS) projection: Transverse Mercator
1004_950.las	3443	NAD83(HARN) / Illinois East (ftUS) projection: Transverse Mercator
1004_952.las	3443	NAD83(HARN) / Illinois East (ftUS) projection: Transverse Mercator
1004_954.las	3443	NAD83(HARN) / Illinois East (ftUS) projection: Transverse Mercator
1004_956.las	3443	NAD83(HARN) / Illinois East (ftUS) projection: Transverse Mercator
1004_958.las	3443	NAD83(HARN) / Illinois East (ftUS) projection: Transverse Mercator
1004_960.las	3443	NAD83(HARN) / Illinois East (ftUS) projection: Transverse Mercator
1004_962.las	3443	NAD83(HARN) / Illinois East (ftUS) projection: Transverse Mercator
1004_964.las	3443	NAD83(HARN) / Illinois East (ftUS) projection: Transverse Mercator
1004_966.las	3443	NAD83(HARN) / Illinois East (ftUS) projection: Transverse Mercator
1004_968.las	3443	NAD83(HARN) / Illinois East (ftUS) projection: Transverse Mercator
1004_970.las	3443	NAD83(HARN) / Illinois East (ftUS) projection: Transverse Mercator
1004_972.las	3443	NAD83(HARN) / Illinois East (ftUS) projection: Transverse Mercator
1004_974.las	3443	NAD83(HARN) / Illinois East (ftUS) projection: Transverse Mercator
1004_976.las	3443	NAD83(HARN) / Illinois East (ftUS) projection: Transverse Mercator
1004_978.las	3443	NAD83(HARN) / Illinois East (ftUS) projection: Transverse Mercator
1004_980.las	3443	NAD83(HARN) / Illinois East (ftUS) projection: Transverse Mercator
1004_982.las	3443	NAD83(HARN) / Illinois East (ftUS) projection: Transverse Mercator
1004_984.las	3443	NAD83(HARN) / Illinois East (ftUS) projection: Transverse Mercator
1004_986.las	3443	NAD83(HARN) / Illinois East (ftUS) projection: Transverse Mercator
1004_988.las	3443	NAD83(HARN) / Illinois East (ftUS) projection: Transverse Mercator
1006_910.las	3443	NAD83(HARN) / Illinois East (ftUS) projection: Transverse Mercator
1006_912.las	3443	NAD83(HARN) / Illinois East (ftUS) projection: Transverse Mercator
1006_914.las	3443	NAD83(HARN) / Illinois East (ftUS) projection: Transverse Mercator

2.5 Report on Coordinate Reference System (Tiled Data) - continued

File	EPSG Code	Projection
1006_916.las	3443	NAD83(HARN) / Illinois East (ftUS) projection: Transverse Mercator
1006_918.las	3443	NAD83(HARN) / Illinois East (ftUS) projection: Transverse Mercator
1006_920.las	3443	NAD83(HARN) / Illinois East (ftUS) projection: Transverse Mercator
1006_922.las	3443	NAD83(HARN) / Illinois East (ftUS) projection: Transverse Mercator
1006_924.las	3443	NAD83(HARN) / Illinois East (ftUS) projection: Transverse Mercator
1006_926.las	3443	NAD83(HARN) / Illinois East (ftUS) projection: Transverse Mercator
1006_928.las	3443	NAD83(HARN) / Illinois East (ftUS) projection: Transverse Mercator
1006_930.las	3443	NAD83(HARN) / Illinois East (ftUS) projection: Transverse Mercator
1006_932.las	3443	NAD83(HARN) / Illinois East (ftUS) projection: Transverse Mercator
1006_934.las	3443	NAD83(HARN) / Illinois East (ftUS) projection: Transverse Mercator
1006_936.las	3443	NAD83(HARN) / Illinois East (ftUS) projection: Transverse Mercator
1006_938.las	3443	NAD83(HARN) / Illinois East (ftUS) projection: Transverse Mercator
1006_940.las	3443	NAD83(HARN) / Illinois East (ftUS) projection: Transverse Mercator
1006_942.las	3443	NAD83(HARN) / Illinois East (ftUS) projection: Transverse Mercator
1006_944.las	3443	NAD83(HARN) / Illinois East (ftUS) projection: Transverse Mercator
1006_946.las	3443	NAD83(HARN) / Illinois East (ftUS) projection: Transverse Mercator
1006_948.las	3443	NAD83(HARN) / Illinois East (ftUS) projection: Transverse Mercator
1006_950.las	3443	NAD83(HARN) / Illinois East (ftUS) projection: Transverse Mercator
1006_952.las	3443	NAD83(HARN) / Illinois East (ftUS) projection: Transverse Mercator
1006_954.las	3443	NAD83(HARN) / Illinois East (ftUS) projection: Transverse Mercator
1006_956.las	3443	NAD83(HARN) / Illinois East (ftUS) projection: Transverse Mercator
1006_958.las	3443	NAD83(HARN) / Illinois East (ftUS) projection: Transverse Mercator
1006_960.las	3443	NAD83(HARN) / Illinois East (ftUS) projection: Transverse Mercator
1006_962.las	3443	NAD83(HARN) / Illinois East (ftUS) projection: Transverse Mercator
1006_964.las	3443	NAD83(HARN) / Illinois East (ftUS) projection: Transverse Mercator
1006_966.las	3443	NAD83(HARN) / Illinois East (ftUS) projection: Transverse Mercator
1006_968.las	3443	NAD83(HARN) / Illinois East (ftUS) projection: Transverse Mercator
1006_970.las	3443	NAD83(HARN) / Illinois East (ftUS) projection: Transverse Mercator
1006_972.las	3443	NAD83(HARN) / Illinois East (ftUS) projection: Transverse Mercator
1006_974.las	3443	NAD83(HARN) / Illinois East (ftUS) projection: Transverse Mercator
1006_976.las	3443	NAD83(HARN) / Illinois East (ftUS) projection: Transverse Mercator
1006_978.las	3443	NAD83(HARN) / Illinois East (ftUS) projection: Transverse Mercator
1006_980.las	3443	NAD83(HARN) / Illinois East (ftUS) projection: Transverse Mercator
1006_982.las	3443	NAD83(HARN) / Illinois East (ftUS) projection: Transverse Mercator
1006_984.las	3443	NAD83(HARN) / Illinois East (ftUS) projection: Transverse Mercator
1006_986.las	3443	NAD83(HARN) / Illinois East (ftUS) projection: Transverse Mercator
1006_988.las	3443	NAD83(HARN) / Illinois East (ftUS) projection: Transverse Mercator
1008_910.las	3443	NAD83(HARN) / Illinois East (ftUS) projection: Transverse Mercator
1008_912.las	3443	NAD83(HARN) / Illinois East (ftUS) projection: Transverse Mercator
1008_914.las	3443	NAD83(HARN) / Illinois East (ftUS) projection: Transverse Mercator
1008_916.las	3443	NAD83(HARN) / Illinois East (ftUS) projection: Transverse Mercator
1008_918.las	3443	NAD83(HARN) / Illinois East (ftUS) projection: Transverse Mercator
1008_920.las	3443	NAD83(HARN) / Illinois East (ftUS) projection: Transverse Mercator
1008_922.las	3443	NAD83(HARN) / Illinois East (ftUS) projection: Transverse Mercator
1008_924.las	3443	NAD83(HARN) / Illinois East (ftUS) projection: Transverse Mercator
1008_926.las	3443	NAD83(HARN) / Illinois East (ftUS) projection: Transverse Mercator
1008_928.las	3443	NAD83(HARN) / Illinois East (ftUS) projection: Transverse Mercator

2.5 Report on Coordinate Reference System (Tiled Data) - continued

File	EPSG Code	Projection
1008_930.las	3443	NAD83(HARN) / Illinois East (ftUS) projection: Transverse Mercator
1008_932.las	3443	NAD83(HARN) / Illinois East (ftUS) projection: Transverse Mercator
1008_934.las	3443	NAD83(HARN) / Illinois East (ftUS) projection: Transverse Mercator
1008_936.las	3443	NAD83(HARN) / Illinois East (ftUS) projection: Transverse Mercator
1008_938.las	3443	NAD83(HARN) / Illinois East (ftUS) projection: Transverse Mercator
1008_940.las	3443	NAD83(HARN) / Illinois East (ftUS) projection: Transverse Mercator
1008_942.las	3443	NAD83(HARN) / Illinois East (ftUS) projection: Transverse Mercator
1008_944.las	3443	NAD83(HARN) / Illinois East (ftUS) projection: Transverse Mercator
1008_946.las	3443	NAD83(HARN) / Illinois East (ftUS) projection: Transverse Mercator
1008_948.las	3443	NAD83(HARN) / Illinois East (ftUS) projection: Transverse Mercator
1008_950.las	3443	NAD83(HARN) / Illinois East (ftUS) projection: Transverse Mercator
1008_952.las	3443	NAD83(HARN) / Illinois East (ftUS) projection: Transverse Mercator
1008_954.las	3443	NAD83(HARN) / Illinois East (ftUS) projection: Transverse Mercator
1008_956.las	3443	NAD83(HARN) / Illinois East (ftUS) projection: Transverse Mercator
1008_958.las	3443	NAD83(HARN) / Illinois East (ftUS) projection: Transverse Mercator
1008_960.las	3443	NAD83(HARN) / Illinois East (ftUS) projection: Transverse Mercator
1008_962.las	3443	NAD83(HARN) / Illinois East (ftUS) projection: Transverse Mercator
1008_964.las	3443	NAD83(HARN) / Illinois East (ftUS) projection: Transverse Mercator
1008_966.las	3443	NAD83(HARN) / Illinois East (ftUS) projection: Transverse Mercator
1008_968.las	3443	NAD83(HARN) / Illinois East (ftUS) projection: Transverse Mercator
1008_970.las	3443	NAD83(HARN) / Illinois East (ftUS) projection: Transverse Mercator
1008_972.las	3443	NAD83(HARN) / Illinois East (ftUS) projection: Transverse Mercator
1008_974.las	3443	NAD83(HARN) / Illinois East (ftUS) projection: Transverse Mercator
1008_976.las	3443	NAD83(HARN) / Illinois East (ftUS) projection: Transverse Mercator
1008_978.las	3443	NAD83(HARN) / Illinois East (ftUS) projection: Transverse Mercator
1008_980.las	3443	NAD83(HARN) / Illinois East (ftUS) projection: Transverse Mercator
1008_982.las	3443	NAD83(HARN) / Illinois East (ftUS) projection: Transverse Mercator
1008_984.las	3443	NAD83(HARN) / Illinois East (ftUS) projection: Transverse Mercator
1008_986.las	3443	NAD83(HARN) / Illinois East (ftUS) projection: Transverse Mercator
1008_988.las	3443	NAD83(HARN) / Illinois East (ftUS) projection: Transverse Mercator
1010_910.las	3443	NAD83(HARN) / Illinois East (ftUS) projection: Transverse Mercator
1010_912.las	3443	NAD83(HARN) / Illinois East (ftUS) projection: Transverse Mercator
1010_914.las	3443	NAD83(HARN) / Illinois East (ftUS) projection: Transverse Mercator
1010_916.las	3443	NAD83(HARN) / Illinois East (ftUS) projection: Transverse Mercator
1010_918.las	3443	NAD83(HARN) / Illinois East (ftUS) projection: Transverse Mercator
1010_920.las	3443	NAD83(HARN) / Illinois East (ftUS) projection: Transverse Mercator
1010_922.las	3443	NAD83(HARN) / Illinois East (ftUS) projection: Transverse Mercator
1010_924.las	3443	NAD83(HARN) / Illinois East (ftUS) projection: Transverse Mercator
1010_926.las	3443	NAD83(HARN) / Illinois East (ftUS) projection: Transverse Mercator
1010_928.las	3443	NAD83(HARN) / Illinois East (ftUS) projection: Transverse Mercator
1010_930.las	3443	NAD83(HARN) / Illinois East (ftUS) projection: Transverse Mercator
1010_932.las	3443	NAD83(HARN) / Illinois East (ftUS) projection: Transverse Mercator
1010_934.las	3443	NAD83(HARN) / Illinois East (ftUS) projection: Transverse Mercator
1010_936.las	3443	NAD83(HARN) / Illinois East (ftUS) projection: Transverse Mercator
1010_938.las	3443	NAD83(HARN) / Illinois East (ftUS) projection: Transverse Mercator
1010_940.las	3443	NAD83(HARN) / Illinois East (ftUS) projection: Transverse Mercator
1010_942.las	3443	NAD83(HARN) / Illinois East (ftUS) projection: Transverse Mercator

2.5 Report on Coordinate Reference System (Tiled Data) - continued

File	EPSG Code	Projection
1010_944.las	3443	NAD83(HARN) / Illinois East (ftUS) projection: Transverse Mercator
1010_946.las	3443	NAD83(HARN) / Illinois East (ftUS) projection: Transverse Mercator
1010_948.las	3443	NAD83(HARN) / Illinois East (ftUS) projection: Transverse Mercator
1010_950.las	3443	NAD83(HARN) / Illinois East (ftUS) projection: Transverse Mercator
1010_952.las	3443	NAD83(HARN) / Illinois East (ftUS) projection: Transverse Mercator
1010_954.las	3443	NAD83(HARN) / Illinois East (ftUS) projection: Transverse Mercator
1010_956.las	3443	NAD83(HARN) / Illinois East (ftUS) projection: Transverse Mercator
1010_958.las	3443	NAD83(HARN) / Illinois East (ftUS) projection: Transverse Mercator
1010_960.las	3443	NAD83(HARN) / Illinois East (ftUS) projection: Transverse Mercator
1010_962.las	3443	NAD83(HARN) / Illinois East (ftUS) projection: Transverse Mercator
1010_964.las	3443	NAD83(HARN) / Illinois East (ftUS) projection: Transverse Mercator
1010_966.las	3443	NAD83(HARN) / Illinois East (ftUS) projection: Transverse Mercator
1010_968.las	3443	NAD83(HARN) / Illinois East (ftUS) projection: Transverse Mercator
1010_970.las	3443	NAD83(HARN) / Illinois East (ftUS) projection: Transverse Mercator
1010_972.las	3443	NAD83(HARN) / Illinois East (ftUS) projection: Transverse Mercator
1010_974.las	3443	NAD83(HARN) / Illinois East (ftUS) projection: Transverse Mercator
1010_976.las	3443	NAD83(HARN) / Illinois East (ftUS) projection: Transverse Mercator
1010_978.las	3443	NAD83(HARN) / Illinois East (ftUS) projection: Transverse Mercator
1010_980.las	3443	NAD83(HARN) / Illinois East (ftUS) projection: Transverse Mercator
1010_982.las	3443	NAD83(HARN) / Illinois East (ftUS) projection: Transverse Mercator
1010_984.las	3443	NAD83(HARN) / Illinois East (ftUS) projection: Transverse Mercator
1010_986.las	3443	NAD83(HARN) / Illinois East (ftUS) projection: Transverse Mercator
1010_988.las	3443	NAD83(HARN) / Illinois East (ftUS) projection: Transverse Mercator
1012_910.las	3443	NAD83(HARN) / Illinois East (ftUS) projection: Transverse Mercator
1012_912.las	3443	NAD83(HARN) / Illinois East (ftUS) projection: Transverse Mercator
1012_914.las	3443	NAD83(HARN) / Illinois East (ftUS) projection: Transverse Mercator
1012_916.las	3443	NAD83(HARN) / Illinois East (ftUS) projection: Transverse Mercator
1012_918.las	3443	NAD83(HARN) / Illinois East (ftUS) projection: Transverse Mercator
1012_920.las	3443	NAD83(HARN) / Illinois East (ftUS) projection: Transverse Mercator
1012_922.las	3443	NAD83(HARN) / Illinois East (ftUS) projection: Transverse Mercator
1012_924.las	3443	NAD83(HARN) / Illinois East (ftUS) projection: Transverse Mercator
1012_926.las	3443	NAD83(HARN) / Illinois East (ftUS) projection: Transverse Mercator
1012_928.las	3443	NAD83(HARN) / Illinois East (ftUS) projection: Transverse Mercator
1012_930.las	3443	NAD83(HARN) / Illinois East (ftUS) projection: Transverse Mercator
1012_932.las	3443	NAD83(HARN) / Illinois East (ftUS) projection: Transverse Mercator
1012_934.las	3443	NAD83(HARN) / Illinois East (ftUS) projection: Transverse Mercator
1012_936.las	3443	NAD83(HARN) / Illinois East (ftUS) projection: Transverse Mercator
1012_938.las	3443	NAD83(HARN) / Illinois East (ftUS) projection: Transverse Mercator
1012_940.las	3443	NAD83(HARN) / Illinois East (ftUS) projection: Transverse Mercator
1012_942.las	3443	NAD83(HARN) / Illinois East (ftUS) projection: Transverse Mercator
1012_944.las	3443	NAD83(HARN) / Illinois East (ftUS) projection: Transverse Mercator
1012_946.las	3443	NAD83(HARN) / Illinois East (ftUS) projection: Transverse Mercator
1012_948.las	3443	NAD83(HARN) / Illinois East (ftUS) projection: Transverse Mercator
1012_950.las	3443	NAD83(HARN) / Illinois East (ftUS) projection: Transverse Mercator
1012_952.las	3443	NAD83(HARN) / Illinois East (ftUS) projection: Transverse Mercator
1012_954.las	3443	NAD83(HARN) / Illinois East (ftUS) projection: Transverse Mercator
1012_956.las	3443	NAD83(HARN) / Illinois East (ftUS) projection: Transverse Mercator

2.5 Report on Coordinate Reference System (Tiled Data) - continued

File	EPSG Code	Projection
1012_958.las	3443	NAD83(HARN) / Illinois East (ftUS) projection: Transverse Mercator
1012_960.las	3443	NAD83(HARN) / Illinois East (ftUS) projection: Transverse Mercator
1012_962.las	3443	NAD83(HARN) / Illinois East (ftUS) projection: Transverse Mercator
1012_964.las	3443	NAD83(HARN) / Illinois East (ftUS) projection: Transverse Mercator
1012_966.las	3443	NAD83(HARN) / Illinois East (ftUS) projection: Transverse Mercator
1012_968.las	3443	NAD83(HARN) / Illinois East (ftUS) projection: Transverse Mercator
1012_970.las	3443	NAD83(HARN) / Illinois East (ftUS) projection: Transverse Mercator
1012_972.las	3443	NAD83(HARN) / Illinois East (ftUS) projection: Transverse Mercator
1012_974.las	3443	NAD83(HARN) / Illinois East (ftUS) projection: Transverse Mercator
1012_976.las	3443	NAD83(HARN) / Illinois East (ftUS) projection: Transverse Mercator
1012_978.las	3443	NAD83(HARN) / Illinois East (ftUS) projection: Transverse Mercator
1012_980.las	3443	NAD83(HARN) / Illinois East (ftUS) projection: Transverse Mercator
1012_982.las	3443	NAD83(HARN) / Illinois East (ftUS) projection: Transverse Mercator
1012_984.las	3443	NAD83(HARN) / Illinois East (ftUS) projection: Transverse Mercator
1012_986.las	3443	NAD83(HARN) / Illinois East (ftUS) projection: Transverse Mercator
1012_988.las	3443	NAD83(HARN) / Illinois East (ftUS) projection: Transverse Mercator
1014_910.las	3443	NAD83(HARN) / Illinois East (ftUS) projection: Transverse Mercator
1014_912.las	3443	NAD83(HARN) / Illinois East (ftUS) projection: Transverse Mercator
1014_914.las	3443	NAD83(HARN) / Illinois East (ftUS) projection: Transverse Mercator
1014_916.las	3443	NAD83(HARN) / Illinois East (ftUS) projection: Transverse Mercator
1014_918.las	3443	NAD83(HARN) / Illinois East (ftUS) projection: Transverse Mercator
1014_920.las	3443	NAD83(HARN) / Illinois East (ftUS) projection: Transverse Mercator
1014_922.las	3443	NAD83(HARN) / Illinois East (ftUS) projection: Transverse Mercator
1014_924.las	3443	NAD83(HARN) / Illinois East (ftUS) projection: Transverse Mercator
1014_926.las	3443	NAD83(HARN) / Illinois East (ftUS) projection: Transverse Mercator
1014_928.las	3443	NAD83(HARN) / Illinois East (ftUS) projection: Transverse Mercator
1014_930.las	3443	NAD83(HARN) / Illinois East (ftUS) projection: Transverse Mercator
1014_932.las	3443	NAD83(HARN) / Illinois East (ftUS) projection: Transverse Mercator
1014_934.las	3443	NAD83(HARN) / Illinois East (ftUS) projection: Transverse Mercator
1014_936.las	3443	NAD83(HARN) / Illinois East (ftUS) projection: Transverse Mercator
1014_938.las	3443	NAD83(HARN) / Illinois East (ftUS) projection: Transverse Mercator
1014_940.las	3443	NAD83(HARN) / Illinois East (ftUS) projection: Transverse Mercator
1014_942.las	3443	NAD83(HARN) / Illinois East (ftUS) projection: Transverse Mercator
1014_944.las	3443	NAD83(HARN) / Illinois East (ftUS) projection: Transverse Mercator
1014_946.las	3443	NAD83(HARN) / Illinois East (ftUS) projection: Transverse Mercator
1014_948.las	3443	NAD83(HARN) / Illinois East (ftUS) projection: Transverse Mercator
1014_950.las	3443	NAD83(HARN) / Illinois East (ftUS) projection: Transverse Mercator
1014_952.las	3443	NAD83(HARN) / Illinois East (ftUS) projection: Transverse Mercator
1014_954.las	3443	NAD83(HARN) / Illinois East (ftUS) projection: Transverse Mercator
1014_956.las	3443	NAD83(HARN) / Illinois East (ftUS) projection: Transverse Mercator
1014_958.las	3443	NAD83(HARN) / Illinois East (ftUS) projection: Transverse Mercator
1014_960.las	3443	NAD83(HARN) / Illinois East (ftUS) projection: Transverse Mercator
1014_962.las	3443	NAD83(HARN) / Illinois East (ftUS) projection: Transverse Mercator
1014_964.las	3443	NAD83(HARN) / Illinois East (ftUS) projection: Transverse Mercator
1014_966.las	3443	NAD83(HARN) / Illinois East (ftUS) projection: Transverse Mercator
1014_968.las	3443	NAD83(HARN) / Illinois East (ftUS) projection: Transverse Mercator
1014_970.las	3443	NAD83(HARN) / Illinois East (ftUS) projection: Transverse Mercator

2.5 Report on Coordinate Reference System (Tiled Data) - continued

File	EPSG Code	Projection
1014_972.las	3443	NAD83(HARN) / Illinois East (ftUS) projection: Transverse Mercator
1014_974.las	3443	NAD83(HARN) / Illinois East (ftUS) projection: Transverse Mercator
1014_976.las	3443	NAD83(HARN) / Illinois East (ftUS) projection: Transverse Mercator
1014_978.las	3443	NAD83(HARN) / Illinois East (ftUS) projection: Transverse Mercator
1014_980.las	3443	NAD83(HARN) / Illinois East (ftUS) projection: Transverse Mercator
1014_982.las	3443	NAD83(HARN) / Illinois East (ftUS) projection: Transverse Mercator
1014_984.las	3443	NAD83(HARN) / Illinois East (ftUS) projection: Transverse Mercator
1014_986.las	3443	NAD83(HARN) / Illinois East (ftUS) projection: Transverse Mercator
1014_988.las	3443	NAD83(HARN) / Illinois East (ftUS) projection: Transverse Mercator
1016_910.las	3443	NAD83(HARN) / Illinois East (ftUS) projection: Transverse Mercator
1016_912.las	3443	NAD83(HARN) / Illinois East (ftUS) projection: Transverse Mercator
1016_914.las	3443	NAD83(HARN) / Illinois East (ftUS) projection: Transverse Mercator
1016_916.las	3443	NAD83(HARN) / Illinois East (ftUS) projection: Transverse Mercator
1016_918.las	3443	NAD83(HARN) / Illinois East (ftUS) projection: Transverse Mercator
1016_920.las	3443	NAD83(HARN) / Illinois East (ftUS) projection: Transverse Mercator
1016_922.las	3443	NAD83(HARN) / Illinois East (ftUS) projection: Transverse Mercator
1016_924.las	3443	NAD83(HARN) / Illinois East (ftUS) projection: Transverse Mercator
1016_926.las	3443	NAD83(HARN) / Illinois East (ftUS) projection: Transverse Mercator
1016_928.las	3443	NAD83(HARN) / Illinois East (ftUS) projection: Transverse Mercator
1016_930.las	3443	NAD83(HARN) / Illinois East (ftUS) projection: Transverse Mercator
1016_932.las	3443	NAD83(HARN) / Illinois East (ftUS) projection: Transverse Mercator
1016_934.las	3443	NAD83(HARN) / Illinois East (ftUS) projection: Transverse Mercator
1016_936.las	3443	NAD83(HARN) / Illinois East (ftUS) projection: Transverse Mercator
1016_938.las	3443	NAD83(HARN) / Illinois East (ftUS) projection: Transverse Mercator
1016_940.las	3443	NAD83(HARN) / Illinois East (ftUS) projection: Transverse Mercator
1016_942.las	3443	NAD83(HARN) / Illinois East (ftUS) projection: Transverse Mercator
1016_944.las	3443	NAD83(HARN) / Illinois East (ftUS) projection: Transverse Mercator
1016_946.las	3443	NAD83(HARN) / Illinois East (ftUS) projection: Transverse Mercator
1016_948.las	3443	NAD83(HARN) / Illinois East (ftUS) projection: Transverse Mercator
1016_950.las	3443	NAD83(HARN) / Illinois East (ftUS) projection: Transverse Mercator
1016_952.las	3443	NAD83(HARN) / Illinois East (ftUS) projection: Transverse Mercator
1016_954.las	3443	NAD83(HARN) / Illinois East (ftUS) projection: Transverse Mercator
1016_956.las	3443	NAD83(HARN) / Illinois East (ftUS) projection: Transverse Mercator
1016_958.las	3443	NAD83(HARN) / Illinois East (ftUS) projection: Transverse Mercator
1016_960.las	3443	NAD83(HARN) / Illinois East (ftUS) projection: Transverse Mercator
1016_962.las	3443	NAD83(HARN) / Illinois East (ftUS) projection: Transverse Mercator
1016_964.las	3443	NAD83(HARN) / Illinois East (ftUS) projection: Transverse Mercator
1016_966.las	3443	NAD83(HARN) / Illinois East (ftUS) projection: Transverse Mercator
1016_968.las	3443	NAD83(HARN) / Illinois East (ftUS) projection: Transverse Mercator
1016_970.las	3443	NAD83(HARN) / Illinois East (ftUS) projection: Transverse Mercator
1016_972.las	3443	NAD83(HARN) / Illinois East (ftUS) projection: Transverse Mercator
1016_974.las	3443	NAD83(HARN) / Illinois East (ftUS) projection: Transverse Mercator
1016_976.las	3443	NAD83(HARN) / Illinois East (ftUS) projection: Transverse Mercator
1016_978.las	3443	NAD83(HARN) / Illinois East (ftUS) projection: Transverse Mercator
1016_980.las	3443	NAD83(HARN) / Illinois East (ftUS) projection: Transverse Mercator
1016_982.las	3443	NAD83(HARN) / Illinois East (ftUS) projection: Transverse Mercator
1016_984.las	3443	NAD83(HARN) / Illinois East (ftUS) projection: Transverse Mercator

2.5 Report on Coordinate Reference System (Tiled Data) - continued

File	EPSG Code	Projection
1016_986.las	3443	NAD83(HARN) / Illinois East (ftUS) projection: Transverse Mercator
1016_988.las	3443	NAD83(HARN) / Illinois East (ftUS) projection: Transverse Mercator
1018_910.las	3443	NAD83(HARN) / Illinois East (ftUS) projection: Transverse Mercator
1018_912.las	3443	NAD83(HARN) / Illinois East (ftUS) projection: Transverse Mercator
1018_914.las	3443	NAD83(HARN) / Illinois East (ftUS) projection: Transverse Mercator
1018_916.las	3443	NAD83(HARN) / Illinois East (ftUS) projection: Transverse Mercator
1018_918.las	3443	NAD83(HARN) / Illinois East (ftUS) projection: Transverse Mercator
1018_920.las	3443	NAD83(HARN) / Illinois East (ftUS) projection: Transverse Mercator
1018_922.las	3443	NAD83(HARN) / Illinois East (ftUS) projection: Transverse Mercator
1018_924.las	3443	NAD83(HARN) / Illinois East (ftUS) projection: Transverse Mercator
1018_926.las	3443	NAD83(HARN) / Illinois East (ftUS) projection: Transverse Mercator
1018_928.las	3443	NAD83(HARN) / Illinois East (ftUS) projection: Transverse Mercator
1018_930.las	3443	NAD83(HARN) / Illinois East (ftUS) projection: Transverse Mercator
1018_932.las	3443	NAD83(HARN) / Illinois East (ftUS) projection: Transverse Mercator
1018_934.las	3443	NAD83(HARN) / Illinois East (ftUS) projection: Transverse Mercator
1018_936.las	3443	NAD83(HARN) / Illinois East (ftUS) projection: Transverse Mercator
1018_938.las	3443	NAD83(HARN) / Illinois East (ftUS) projection: Transverse Mercator
1018_940.las	3443	NAD83(HARN) / Illinois East (ftUS) projection: Transverse Mercator
1018_942.las	3443	NAD83(HARN) / Illinois East (ftUS) projection: Transverse Mercator
1018_944.las	3443	NAD83(HARN) / Illinois East (ftUS) projection: Transverse Mercator
1018_946.las	3443	NAD83(HARN) / Illinois East (ftUS) projection: Transverse Mercator
1018_948.las	3443	NAD83(HARN) / Illinois East (ftUS) projection: Transverse Mercator
1018_950.las	3443	NAD83(HARN) / Illinois East (ftUS) projection: Transverse Mercator
1018_952.las	3443	NAD83(HARN) / Illinois East (ftUS) projection: Transverse Mercator
1018_954.las	3443	NAD83(HARN) / Illinois East (ftUS) projection: Transverse Mercator
1018_956.las	3443	NAD83(HARN) / Illinois East (ftUS) projection: Transverse Mercator
1018_958.las	3443	NAD83(HARN) / Illinois East (ftUS) projection: Transverse Mercator
1018_960.las	3443	NAD83(HARN) / Illinois East (ftUS) projection: Transverse Mercator
1018_962.las	3443	NAD83(HARN) / Illinois East (ftUS) projection: Transverse Mercator
1018_964.las	3443	NAD83(HARN) / Illinois East (ftUS) projection: Transverse Mercator
1018_966.las	3443	NAD83(HARN) / Illinois East (ftUS) projection: Transverse Mercator
1018_968.las	3443	NAD83(HARN) / Illinois East (ftUS) projection: Transverse Mercator
1018_970.las	3443	NAD83(HARN) / Illinois East (ftUS) projection: Transverse Mercator
1018_972.las	3443	NAD83(HARN) / Illinois East (ftUS) projection: Transverse Mercator
1018_974.las	3443	NAD83(HARN) / Illinois East (ftUS) projection: Transverse Mercator
1018_976.las	3443	NAD83(HARN) / Illinois East (ftUS) projection: Transverse Mercator
1018_978.las	3443	NAD83(HARN) / Illinois East (ftUS) projection: Transverse Mercator
1018_980.las	3443	NAD83(HARN) / Illinois East (ftUS) projection: Transverse Mercator
1018_982.las	3443	NAD83(HARN) / Illinois East (ftUS) projection: Transverse Mercator
1018_984.las	3443	NAD83(HARN) / Illinois East (ftUS) projection: Transverse Mercator
1018_986.las	3443	NAD83(HARN) / Illinois East (ftUS) projection: Transverse Mercator
1018_988.las	3443	NAD83(HARN) / Illinois East (ftUS) projection: Transverse Mercator
1020_910.las	3443	NAD83(HARN) / Illinois East (ftUS) projection: Transverse Mercator
1020_912.las	3443	NAD83(HARN) / Illinois East (ftUS) projection: Transverse Mercator
1020_914.las	3443	NAD83(HARN) / Illinois East (ftUS) projection: Transverse Mercator
1020_916.las	3443	NAD83(HARN) / Illinois East (ftUS) projection: Transverse Mercator
1020_918.las	3443	NAD83(HARN) / Illinois East (ftUS) projection: Transverse Mercator

2.5 Report on Coordinate Reference System (Tiled Data) - continued

File	EPSG Code	Projection
1020_920.las	3443	NAD83(HARN) / Illinois East (ftUS) projection: Transverse Mercator
1020_922.las	3443	NAD83(HARN) / Illinois East (ftUS) projection: Transverse Mercator
1020_924.las	3443	NAD83(HARN) / Illinois East (ftUS) projection: Transverse Mercator
1020_926.las	3443	NAD83(HARN) / Illinois East (ftUS) projection: Transverse Mercator
1020_928.las	3443	NAD83(HARN) / Illinois East (ftUS) projection: Transverse Mercator
1020_930.las	3443	NAD83(HARN) / Illinois East (ftUS) projection: Transverse Mercator
1020_932.las	3443	NAD83(HARN) / Illinois East (ftUS) projection: Transverse Mercator
1020_934.las	3443	NAD83(HARN) / Illinois East (ftUS) projection: Transverse Mercator
1020_936.las	3443	NAD83(HARN) / Illinois East (ftUS) projection: Transverse Mercator
1020_938.las	3443	NAD83(HARN) / Illinois East (ftUS) projection: Transverse Mercator
1020_940.las	3443	NAD83(HARN) / Illinois East (ftUS) projection: Transverse Mercator
1020_942.las	3443	NAD83(HARN) / Illinois East (ftUS) projection: Transverse Mercator
1020_944.las	3443	NAD83(HARN) / Illinois East (ftUS) projection: Transverse Mercator
1020_946.las	3443	NAD83(HARN) / Illinois East (ftUS) projection: Transverse Mercator
1020_948.las	3443	NAD83(HARN) / Illinois East (ftUS) projection: Transverse Mercator
1020_950.las	3443	NAD83(HARN) / Illinois East (ftUS) projection: Transverse Mercator
1020_952.las	3443	NAD83(HARN) / Illinois East (ftUS) projection: Transverse Mercator
1020_954.las	3443	NAD83(HARN) / Illinois East (ftUS) projection: Transverse Mercator
1020_956.las	3443	NAD83(HARN) / Illinois East (ftUS) projection: Transverse Mercator
1020_958.las	3443	NAD83(HARN) / Illinois East (ftUS) projection: Transverse Mercator
1020_960.las	3443	NAD83(HARN) / Illinois East (ftUS) projection: Transverse Mercator
1020_962.las	3443	NAD83(HARN) / Illinois East (ftUS) projection: Transverse Mercator
1020_964.las	3443	NAD83(HARN) / Illinois East (ftUS) projection: Transverse Mercator
1020_966.las	3443	NAD83(HARN) / Illinois East (ftUS) projection: Transverse Mercator
1020_968.las	3443	NAD83(HARN) / Illinois East (ftUS) projection: Transverse Mercator
1020_970.las	3443	NAD83(HARN) / Illinois East (ftUS) projection: Transverse Mercator
1020_972.las	3443	NAD83(HARN) / Illinois East (ftUS) projection: Transverse Mercator
1020_974.las	3443	NAD83(HARN) / Illinois East (ftUS) projection: Transverse Mercator
1020_976.las	3443	NAD83(HARN) / Illinois East (ftUS) projection: Transverse Mercator
1020_978.las	3443	NAD83(HARN) / Illinois East (ftUS) projection: Transverse Mercator
1020_980.las	3443	NAD83(HARN) / Illinois East (ftUS) projection: Transverse Mercator
1020_982.las	3443	NAD83(HARN) / Illinois East (ftUS) projection: Transverse Mercator
1020_984.las	3443	NAD83(HARN) / Illinois East (ftUS) projection: Transverse Mercator
1020_986.las	3443	NAD83(HARN) / Illinois East (ftUS) projection: Transverse Mercator
1020_988.las	3443	NAD83(HARN) / Illinois East (ftUS) projection: Transverse Mercator
1022_910.las	3443	NAD83(HARN) / Illinois East (ftUS) projection: Transverse Mercator
1022_912.las	3443	NAD83(HARN) / Illinois East (ftUS) projection: Transverse Mercator
1022_914.las	3443	NAD83(HARN) / Illinois East (ftUS) projection: Transverse Mercator
1022_916.las	3443	NAD83(HARN) / Illinois East (ftUS) projection: Transverse Mercator
1022_918.las	3443	NAD83(HARN) / Illinois East (ftUS) projection: Transverse Mercator
1022_920.las	3443	NAD83(HARN) / Illinois East (ftUS) projection: Transverse Mercator
1022_922.las	3443	NAD83(HARN) / Illinois East (ftUS) projection: Transverse Mercator
1022_924.las	3443	NAD83(HARN) / Illinois East (ftUS) projection: Transverse Mercator
1022_926.las	3443	NAD83(HARN) / Illinois East (ftUS) projection: Transverse Mercator
1022_928.las	3443	NAD83(HARN) / Illinois East (ftUS) projection: Transverse Mercator
1022_930.las	3443	NAD83(HARN) / Illinois East (ftUS) projection: Transverse Mercator
1022_932.las	3443	NAD83(HARN) / Illinois East (ftUS) projection: Transverse Mercator

2.5 Report on Coordinate Reference System (Tiled Data) - continued

File	EPSG Code	Projection
1022_934.las	3443	NAD83(HARN) / Illinois East (ftUS) projection: Transverse Mercator
1022_936.las	3443	NAD83(HARN) / Illinois East (ftUS) projection: Transverse Mercator
1022_938.las	3443	NAD83(HARN) / Illinois East (ftUS) projection: Transverse Mercator
1022_940.las	3443	NAD83(HARN) / Illinois East (ftUS) projection: Transverse Mercator
1022_942.las	3443	NAD83(HARN) / Illinois East (ftUS) projection: Transverse Mercator
1022_944.las	3443	NAD83(HARN) / Illinois East (ftUS) projection: Transverse Mercator
1022_946.las	3443	NAD83(HARN) / Illinois East (ftUS) projection: Transverse Mercator
1022_948.las	3443	NAD83(HARN) / Illinois East (ftUS) projection: Transverse Mercator
1022_950.las	3443	NAD83(HARN) / Illinois East (ftUS) projection: Transverse Mercator
1022_952.las	3443	NAD83(HARN) / Illinois East (ftUS) projection: Transverse Mercator
1022_954.las	3443	NAD83(HARN) / Illinois East (ftUS) projection: Transverse Mercator
1022_956.las	3443	NAD83(HARN) / Illinois East (ftUS) projection: Transverse Mercator
1022_958.las	3443	NAD83(HARN) / Illinois East (ftUS) projection: Transverse Mercator
1022_960.las	3443	NAD83(HARN) / Illinois East (ftUS) projection: Transverse Mercator
1022_962.las	3443	NAD83(HARN) / Illinois East (ftUS) projection: Transverse Mercator
1022_964.las	3443	NAD83(HARN) / Illinois East (ftUS) projection: Transverse Mercator
1022_966.las	3443	NAD83(HARN) / Illinois East (ftUS) projection: Transverse Mercator
1022_968.las	3443	NAD83(HARN) / Illinois East (ftUS) projection: Transverse Mercator
1022_970.las	3443	NAD83(HARN) / Illinois East (ftUS) projection: Transverse Mercator
1022_972.las	3443	NAD83(HARN) / Illinois East (ftUS) projection: Transverse Mercator
1022_974.las	3443	NAD83(HARN) / Illinois East (ftUS) projection: Transverse Mercator
1022_976.las	3443	NAD83(HARN) / Illinois East (ftUS) projection: Transverse Mercator
1022_978.las	3443	NAD83(HARN) / Illinois East (ftUS) projection: Transverse Mercator
1022_980.las	3443	NAD83(HARN) / Illinois East (ftUS) projection: Transverse Mercator
1022_982.las	3443	NAD83(HARN) / Illinois East (ftUS) projection: Transverse Mercator
1022_984.las	3443	NAD83(HARN) / Illinois East (ftUS) projection: Transverse Mercator
1022_986.las	3443	NAD83(HARN) / Illinois East (ftUS) projection: Transverse Mercator
1022_988.las	3443	NAD83(HARN) / Illinois East (ftUS) projection: Transverse Mercator
1024_910.las	3443	NAD83(HARN) / Illinois East (ftUS) projection: Transverse Mercator
1024_912.las	3443	NAD83(HARN) / Illinois East (ftUS) projection: Transverse Mercator
1024_914.las	3443	NAD83(HARN) / Illinois East (ftUS) projection: Transverse Mercator
1024_916.las	3443	NAD83(HARN) / Illinois East (ftUS) projection: Transverse Mercator
1024_918.las	3443	NAD83(HARN) / Illinois East (ftUS) projection: Transverse Mercator
1024_920.las	3443	NAD83(HARN) / Illinois East (ftUS) projection: Transverse Mercator
1024_922.las	3443	NAD83(HARN) / Illinois East (ftUS) projection: Transverse Mercator
1024_924.las	3443	NAD83(HARN) / Illinois East (ftUS) projection: Transverse Mercator
1024_926.las	3443	NAD83(HARN) / Illinois East (ftUS) projection: Transverse Mercator
1024_928.las	3443	NAD83(HARN) / Illinois East (ftUS) projection: Transverse Mercator
1024_930.las	3443	NAD83(HARN) / Illinois East (ftUS) projection: Transverse Mercator
1024_932.las	3443	NAD83(HARN) / Illinois East (ftUS) projection: Transverse Mercator
1024_934.las	3443	NAD83(HARN) / Illinois East (ftUS) projection: Transverse Mercator
1024_936.las	3443	NAD83(HARN) / Illinois East (ftUS) projection: Transverse Mercator
1024_938.las	3443	NAD83(HARN) / Illinois East (ftUS) projection: Transverse Mercator
1024_940.las	3443	NAD83(HARN) / Illinois East (ftUS) projection: Transverse Mercator
1024_942.las	3443	NAD83(HARN) / Illinois East (ftUS) projection: Transverse Mercator
1024_944.las	3443	NAD83(HARN) / Illinois East (ftUS) projection: Transverse Mercator
1024_946.las	3443	NAD83(HARN) / Illinois East (ftUS) projection: Transverse Mercator

2.5 Report on Coordinate Reference System (Tiled Data) - continued

File	EPSG Code	Projection
1024_948.las	3443	NAD83(HARN) / Illinois East (ftUS) projection: Transverse Mercator
1024_950.las	3443	NAD83(HARN) / Illinois East (ftUS) projection: Transverse Mercator
1024_952.las	3443	NAD83(HARN) / Illinois East (ftUS) projection: Transverse Mercator
1024_954.las	3443	NAD83(HARN) / Illinois East (ftUS) projection: Transverse Mercator
1024_956.las	3443	NAD83(HARN) / Illinois East (ftUS) projection: Transverse Mercator
1024_958.las	3443	NAD83(HARN) / Illinois East (ftUS) projection: Transverse Mercator
1024_960.las	3443	NAD83(HARN) / Illinois East (ftUS) projection: Transverse Mercator
1024_962.las	3443	NAD83(HARN) / Illinois East (ftUS) projection: Transverse Mercator
1024_964.las	3443	NAD83(HARN) / Illinois East (ftUS) projection: Transverse Mercator
1024_966.las	3443	NAD83(HARN) / Illinois East (ftUS) projection: Transverse Mercator
1024_968.las	3443	NAD83(HARN) / Illinois East (ftUS) projection: Transverse Mercator
1024_970.las	3443	NAD83(HARN) / Illinois East (ftUS) projection: Transverse Mercator
1024_972.las	3443	NAD83(HARN) / Illinois East (ftUS) projection: Transverse Mercator
1024_974.las	3443	NAD83(HARN) / Illinois East (ftUS) projection: Transverse Mercator
1024_976.las	3443	NAD83(HARN) / Illinois East (ftUS) projection: Transverse Mercator
1024_978.las	3443	NAD83(HARN) / Illinois East (ftUS) projection: Transverse Mercator
1024_980.las	3443	NAD83(HARN) / Illinois East (ftUS) projection: Transverse Mercator
1024_982.las	3443	NAD83(HARN) / Illinois East (ftUS) projection: Transverse Mercator
1024_984.las	3443	NAD83(HARN) / Illinois East (ftUS) projection: Transverse Mercator
1024_986.las	3443	NAD83(HARN) / Illinois East (ftUS) projection: Transverse Mercator
1024_988.las	3443	NAD83(HARN) / Illinois East (ftUS) projection: Transverse Mercator
1026_910.las	3443	NAD83(HARN) / Illinois East (ftUS) projection: Transverse Mercator
1026_912.las	3443	NAD83(HARN) / Illinois East (ftUS) projection: Transverse Mercator
1026_914.las	3443	NAD83(HARN) / Illinois East (ftUS) projection: Transverse Mercator
1026_916.las	3443	NAD83(HARN) / Illinois East (ftUS) projection: Transverse Mercator
1026_918.las	3443	NAD83(HARN) / Illinois East (ftUS) projection: Transverse Mercator
1026_920.las	3443	NAD83(HARN) / Illinois East (ftUS) projection: Transverse Mercator
1026_922.las	3443	NAD83(HARN) / Illinois East (ftUS) projection: Transverse Mercator
1026_924.las	3443	NAD83(HARN) / Illinois East (ftUS) projection: Transverse Mercator
1026_926.las	3443	NAD83(HARN) / Illinois East (ftUS) projection: Transverse Mercator
1026_928.las	3443	NAD83(HARN) / Illinois East (ftUS) projection: Transverse Mercator
1026_930.las	3443	NAD83(HARN) / Illinois East (ftUS) projection: Transverse Mercator
1026_932.las	3443	NAD83(HARN) / Illinois East (ftUS) projection: Transverse Mercator
1026_934.las	3443	NAD83(HARN) / Illinois East (ftUS) projection: Transverse Mercator
1026_936.las	3443	NAD83(HARN) / Illinois East (ftUS) projection: Transverse Mercator
1026_938.las	3443	NAD83(HARN) / Illinois East (ftUS) projection: Transverse Mercator
1026_940.las	3443	NAD83(HARN) / Illinois East (ftUS) projection: Transverse Mercator
1026_942.las	3443	NAD83(HARN) / Illinois East (ftUS) projection: Transverse Mercator
1026_944.las	3443	NAD83(HARN) / Illinois East (ftUS) projection: Transverse Mercator
1026_946.las	3443	NAD83(HARN) / Illinois East (ftUS) projection: Transverse Mercator
1026_948.las	3443	NAD83(HARN) / Illinois East (ftUS) projection: Transverse Mercator
1026_950.las	3443	NAD83(HARN) / Illinois East (ftUS) projection: Transverse Mercator
1026_952.las	3443	NAD83(HARN) / Illinois East (ftUS) projection: Transverse Mercator
1026_954.las	3443	NAD83(HARN) / Illinois East (ftUS) projection: Transverse Mercator
1026_956.las	3443	NAD83(HARN) / Illinois East (ftUS) projection: Transverse Mercator
1026_958.las	3443	NAD83(HARN) / Illinois East (ftUS) projection: Transverse Mercator
1026_960.las	3443	NAD83(HARN) / Illinois East (ftUS) projection: Transverse Mercator

2.5 Report on Coordinate Reference System (Tiled Data) - continued

File	EPSG Code	Projection
1026_962.las	3443	NAD83(HARN) / Illinois East (ftUS) projection: Transverse Mercator
1026_964.las	3443	NAD83(HARN) / Illinois East (ftUS) projection: Transverse Mercator
1026_966.las	3443	NAD83(HARN) / Illinois East (ftUS) projection: Transverse Mercator
1026_968.las	3443	NAD83(HARN) / Illinois East (ftUS) projection: Transverse Mercator
1026_970.las	3443	NAD83(HARN) / Illinois East (ftUS) projection: Transverse Mercator
1026_972.las	3443	NAD83(HARN) / Illinois East (ftUS) projection: Transverse Mercator
1026_974.las	3443	NAD83(HARN) / Illinois East (ftUS) projection: Transverse Mercator
1026_976.las	3443	NAD83(HARN) / Illinois East (ftUS) projection: Transverse Mercator
1026_978.las	3443	NAD83(HARN) / Illinois East (ftUS) projection: Transverse Mercator
1026_980.las	3443	NAD83(HARN) / Illinois East (ftUS) projection: Transverse Mercator
1026_982.las	3443	NAD83(HARN) / Illinois East (ftUS) projection: Transverse Mercator
1026_984.las	3443	NAD83(HARN) / Illinois East (ftUS) projection: Transverse Mercator
1026_986.las	3443	NAD83(HARN) / Illinois East (ftUS) projection: Transverse Mercator
1026_988.las	3443	NAD83(HARN) / Illinois East (ftUS) projection: Transverse Mercator
1028_910.las	3443	NAD83(HARN) / Illinois East (ftUS) projection: Transverse Mercator
1028_912.las	3443	NAD83(HARN) / Illinois East (ftUS) projection: Transverse Mercator
1028_914.las	3443	NAD83(HARN) / Illinois East (ftUS) projection: Transverse Mercator
1028_916.las	3443	NAD83(HARN) / Illinois East (ftUS) projection: Transverse Mercator
1028_918.las	3443	NAD83(HARN) / Illinois East (ftUS) projection: Transverse Mercator
1028_920.las	3443	NAD83(HARN) / Illinois East (ftUS) projection: Transverse Mercator
1028_922.las	3443	NAD83(HARN) / Illinois East (ftUS) projection: Transverse Mercator
1028_924.las	3443	NAD83(HARN) / Illinois East (ftUS) projection: Transverse Mercator
1028_926.las	3443	NAD83(HARN) / Illinois East (ftUS) projection: Transverse Mercator
1028_928.las	3443	NAD83(HARN) / Illinois East (ftUS) projection: Transverse Mercator
1028_930.las	3443	NAD83(HARN) / Illinois East (ftUS) projection: Transverse Mercator
1028_932.las	3443	NAD83(HARN) / Illinois East (ftUS) projection: Transverse Mercator
1028_934.las	3443	NAD83(HARN) / Illinois East (ftUS) projection: Transverse Mercator
1028_936.las	3443	NAD83(HARN) / Illinois East (ftUS) projection: Transverse Mercator
1028_938.las	3443	NAD83(HARN) / Illinois East (ftUS) projection: Transverse Mercator
1028_940.las	3443	NAD83(HARN) / Illinois East (ftUS) projection: Transverse Mercator
1028_942.las	3443	NAD83(HARN) / Illinois East (ftUS) projection: Transverse Mercator
1028_944.las	3443	NAD83(HARN) / Illinois East (ftUS) projection: Transverse Mercator
1028_946.las	3443	NAD83(HARN) / Illinois East (ftUS) projection: Transverse Mercator
1028_948.las	3443	NAD83(HARN) / Illinois East (ftUS) projection: Transverse Mercator
1028_950.las	3443	NAD83(HARN) / Illinois East (ftUS) projection: Transverse Mercator
1028_952.las	3443	NAD83(HARN) / Illinois East (ftUS) projection: Transverse Mercator
1028_954.las	3443	NAD83(HARN) / Illinois East (ftUS) projection: Transverse Mercator
1028_956.las	3443	NAD83(HARN) / Illinois East (ftUS) projection: Transverse Mercator
1028_958.las	3443	NAD83(HARN) / Illinois East (ftUS) projection: Transverse Mercator
1028_960.las	3443	NAD83(HARN) / Illinois East (ftUS) projection: Transverse Mercator
1028_962.las	3443	NAD83(HARN) / Illinois East (ftUS) projection: Transverse Mercator
1028_964.las	3443	NAD83(HARN) / Illinois East (ftUS) projection: Transverse Mercator
1028_966.las	3443	NAD83(HARN) / Illinois East (ftUS) projection: Transverse Mercator
1028_968.las	3443	NAD83(HARN) / Illinois East (ftUS) projection: Transverse Mercator
1028_970.las	3443	NAD83(HARN) / Illinois East (ftUS) projection: Transverse Mercator
1028_972.las	3443	NAD83(HARN) / Illinois East (ftUS) projection: Transverse Mercator
1028_974.las	3443	NAD83(HARN) / Illinois East (ftUS) projection: Transverse Mercator

2.5 Report on Coordinate Reference System (Tiled Data) - continued

File	EPSG Code	Projection
1028_976.las	3443	NAD83(HARN) / Illinois East (ftUS) projection: Transverse Mercator
1028_978.las	3443	NAD83(HARN) / Illinois East (ftUS) projection: Transverse Mercator
1028_980.las	3443	NAD83(HARN) / Illinois East (ftUS) projection: Transverse Mercator
1028_982.las	3443	NAD83(HARN) / Illinois East (ftUS) projection: Transverse Mercator
1028_984.las	3443	NAD83(HARN) / Illinois East (ftUS) projection: Transverse Mercator
1028_986.las	3443	NAD83(HARN) / Illinois East (ftUS) projection: Transverse Mercator
1028_988.las	3443	NAD83(HARN) / Illinois East (ftUS) projection: Transverse Mercator
1030_910.las	3443	NAD83(HARN) / Illinois East (ftUS) projection: Transverse Mercator
1030_912.las	3443	NAD83(HARN) / Illinois East (ftUS) projection: Transverse Mercator
1030_914.las	3443	NAD83(HARN) / Illinois East (ftUS) projection: Transverse Mercator
1030_916.las	3443	NAD83(HARN) / Illinois East (ftUS) projection: Transverse Mercator
1030_918.las	3443	NAD83(HARN) / Illinois East (ftUS) projection: Transverse Mercator
1030_920.las	3443	NAD83(HARN) / Illinois East (ftUS) projection: Transverse Mercator
1030_922.las	3443	NAD83(HARN) / Illinois East (ftUS) projection: Transverse Mercator
1030_924.las	3443	NAD83(HARN) / Illinois East (ftUS) projection: Transverse Mercator
1030_926.las	3443	NAD83(HARN) / Illinois East (ftUS) projection: Transverse Mercator
1030_928.las	3443	NAD83(HARN) / Illinois East (ftUS) projection: Transverse Mercator
1030_930.las	3443	NAD83(HARN) / Illinois East (ftUS) projection: Transverse Mercator
1030_932.las	3443	NAD83(HARN) / Illinois East (ftUS) projection: Transverse Mercator
1030_934.las	3443	NAD83(HARN) / Illinois East (ftUS) projection: Transverse Mercator
1030_936.las	3443	NAD83(HARN) / Illinois East (ftUS) projection: Transverse Mercator
1030_938.las	3443	NAD83(HARN) / Illinois East (ftUS) projection: Transverse Mercator
1030_940.las	3443	NAD83(HARN) / Illinois East (ftUS) projection: Transverse Mercator
1030_942.las	3443	NAD83(HARN) / Illinois East (ftUS) projection: Transverse Mercator
1030_944.las	3443	NAD83(HARN) / Illinois East (ftUS) projection: Transverse Mercator
1030_946.las	3443	NAD83(HARN) / Illinois East (ftUS) projection: Transverse Mercator
1030_948.las	3443	NAD83(HARN) / Illinois East (ftUS) projection: Transverse Mercator
1030_950.las	3443	NAD83(HARN) / Illinois East (ftUS) projection: Transverse Mercator
1030_952.las	3443	NAD83(HARN) / Illinois East (ftUS) projection: Transverse Mercator
1030_954.las	3443	NAD83(HARN) / Illinois East (ftUS) projection: Transverse Mercator
1030_956.las	3443	NAD83(HARN) / Illinois East (ftUS) projection: Transverse Mercator
1030_958.las	3443	NAD83(HARN) / Illinois East (ftUS) projection: Transverse Mercator
1030_960.las	3443	NAD83(HARN) / Illinois East (ftUS) projection: Transverse Mercator
1030_962.las	3443	NAD83(HARN) / Illinois East (ftUS) projection: Transverse Mercator
1030_964.las	3443	NAD83(HARN) / Illinois East (ftUS) projection: Transverse Mercator
1030_966.las	3443	NAD83(HARN) / Illinois East (ftUS) projection: Transverse Mercator
1030_968.las	3443	NAD83(HARN) / Illinois East (ftUS) projection: Transverse Mercator
1030_970.las	3443	NAD83(HARN) / Illinois East (ftUS) projection: Transverse Mercator
1030_972.las	3443	NAD83(HARN) / Illinois East (ftUS) projection: Transverse Mercator
1030_974.las	3443	NAD83(HARN) / Illinois East (ftUS) projection: Transverse Mercator
1030_976.las	3443	NAD83(HARN) / Illinois East (ftUS) projection: Transverse Mercator
1030_978.las	3443	NAD83(HARN) / Illinois East (ftUS) projection: Transverse Mercator
1030_980.las	3443	NAD83(HARN) / Illinois East (ftUS) projection: Transverse Mercator
1030_982.las	3443	NAD83(HARN) / Illinois East (ftUS) projection: Transverse Mercator
1030_984.las	3443	NAD83(HARN) / Illinois East (ftUS) projection: Transverse Mercator
1030_986.las	3443	NAD83(HARN) / Illinois East (ftUS) projection: Transverse Mercator
1030_988.las	3443	NAD83(HARN) / Illinois East (ftUS) projection: Transverse Mercator

2.5 Report on Coordinate Reference System (Tiled Data) - continued

File	EPSG Code	Projection
1034_924.las	3443	NAD83(HARN) / Illinois East (ftUS) projection: Transverse Mercator
1034_926.las	3443	NAD83(HARN) / Illinois East (ftUS) projection: Transverse Mercator
1034_928.las	3443	NAD83(HARN) / Illinois East (ftUS) projection: Transverse Mercator
1034_930.las	3443	NAD83(HARN) / Illinois East (ftUS) projection: Transverse Mercator
1034_932.las	3443	NAD83(HARN) / Illinois East (ftUS) projection: Transverse Mercator
1034_934.las	3443	NAD83(HARN) / Illinois East (ftUS) projection: Transverse Mercator
1034_936.las	3443	NAD83(HARN) / Illinois East (ftUS) projection: Transverse Mercator
1034_938.las	3443	NAD83(HARN) / Illinois East (ftUS) projection: Transverse Mercator
1034_940.las	3443	NAD83(HARN) / Illinois East (ftUS) projection: Transverse Mercator
1034_942.las	3443	NAD83(HARN) / Illinois East (ftUS) projection: Transverse Mercator
1034_944.las	3443	NAD83(HARN) / Illinois East (ftUS) projection: Transverse Mercator
1034_946.las	3443	NAD83(HARN) / Illinois East (ftUS) projection: Transverse Mercator
1034_948.las	3443	NAD83(HARN) / Illinois East (ftUS) projection: Transverse Mercator
1034_950.las	3443	NAD83(HARN) / Illinois East (ftUS) projection: Transverse Mercator
1034_952.las	3443	NAD83(HARN) / Illinois East (ftUS) projection: Transverse Mercator
1034_954.las	3443	NAD83(HARN) / Illinois East (ftUS) projection: Transverse Mercator
1034_956.las	3443	NAD83(HARN) / Illinois East (ftUS) projection: Transverse Mercator
1034_958.las	3443	NAD83(HARN) / Illinois East (ftUS) projection: Transverse Mercator
1034_960.las	3443	NAD83(HARN) / Illinois East (ftUS) projection: Transverse Mercator
1034_962.las	3443	NAD83(HARN) / Illinois East (ftUS) projection: Transverse Mercator
1034_964.las	3443	NAD83(HARN) / Illinois East (ftUS) projection: Transverse Mercator
1034_966.las	3443	NAD83(HARN) / Illinois East (ftUS) projection: Transverse Mercator
1034_968.las	3443	NAD83(HARN) / Illinois East (ftUS) projection: Transverse Mercator
1034_970.las	3443	NAD83(HARN) / Illinois East (ftUS) projection: Transverse Mercator
1034_972.las	3443	NAD83(HARN) / Illinois East (ftUS) projection: Transverse Mercator
1034_974.las	3443	NAD83(HARN) / Illinois East (ftUS) projection: Transverse Mercator
1034_976.las	3443	NAD83(HARN) / Illinois East (ftUS) projection: Transverse Mercator
1034_978.las	3443	NAD83(HARN) / Illinois East (ftUS) projection: Transverse Mercator
1034_980.las	3443	NAD83(HARN) / Illinois East (ftUS) projection: Transverse Mercator
1034_982.las	3443	NAD83(HARN) / Illinois East (ftUS) projection: Transverse Mercator
1034_984.las	3443	NAD83(HARN) / Illinois East (ftUS) projection: Transverse Mercator
1034_986.las	3443	NAD83(HARN) / Illinois East (ftUS) projection: Transverse Mercator
1034_988.las	3443	NAD83(HARN) / Illinois East (ftUS) projection: Transverse Mercator
1036_910.las	3443	NAD83(HARN) / Illinois East (ftUS) projection: Transverse Mercator
1036_912.las	3443	NAD83(HARN) / Illinois East (ftUS) projection: Transverse Mercator
1036_914.las	3443	NAD83(HARN) / Illinois East (ftUS) projection: Transverse Mercator
1036_916.las	3443	NAD83(HARN) / Illinois East (ftUS) projection: Transverse Mercator
1036_918.las	3443	NAD83(HARN) / Illinois East (ftUS) projection: Transverse Mercator
1036_920.las	3443	NAD83(HARN) / Illinois East (ftUS) projection: Transverse Mercator
1036_922.las	3443	NAD83(HARN) / Illinois East (ftUS) projection: Transverse Mercator
1036_924.las	3443	NAD83(HARN) / Illinois East (ftUS) projection: Transverse Mercator
1036_926.las	3443	NAD83(HARN) / Illinois East (ftUS) projection: Transverse Mercator
1036_928.las	3443	NAD83(HARN) / Illinois East (ftUS) projection: Transverse Mercator
1036_930.las	3443	NAD83(HARN) / Illinois East (ftUS) projection: Transverse Mercator
1036_932.las	3443	NAD83(HARN) / Illinois East (ftUS) projection: Transverse Mercator
1036_934.las	3443	NAD83(HARN) / Illinois East (ftUS) projection: Transverse Mercator
1036_936.las	3443	NAD83(HARN) / Illinois East (ftUS) projection: Transverse Mercator

2.5 Report on Coordinate Reference System (Tiled Data) - continued

File	EPSG Code	Projection
1036_938.las	3443	NAD83(HARN) / Illinois East (ftUS) projection: Transverse Mercator
1036_940.las	3443	NAD83(HARN) / Illinois East (ftUS) projection: Transverse Mercator
1036_942.las	3443	NAD83(HARN) / Illinois East (ftUS) projection: Transverse Mercator
1036_944.las	3443	NAD83(HARN) / Illinois East (ftUS) projection: Transverse Mercator
1036_946.las	3443	NAD83(HARN) / Illinois East (ftUS) projection: Transverse Mercator
1036_948.las	3443	NAD83(HARN) / Illinois East (ftUS) projection: Transverse Mercator
1036_950.las	3443	NAD83(HARN) / Illinois East (ftUS) projection: Transverse Mercator
1036_952.las	3443	NAD83(HARN) / Illinois East (ftUS) projection: Transverse Mercator
1036_954.las	3443	NAD83(HARN) / Illinois East (ftUS) projection: Transverse Mercator
1036_956.las	3443	NAD83(HARN) / Illinois East (ftUS) projection: Transverse Mercator
1036_958.las	3443	NAD83(HARN) / Illinois East (ftUS) projection: Transverse Mercator
1036_960.las	3443	NAD83(HARN) / Illinois East (ftUS) projection: Transverse Mercator
1036_962.las	3443	NAD83(HARN) / Illinois East (ftUS) projection: Transverse Mercator
1036_964.las	3443	NAD83(HARN) / Illinois East (ftUS) projection: Transverse Mercator
1036_966.las	3443	NAD83(HARN) / Illinois East (ftUS) projection: Transverse Mercator
1036_968.las	3443	NAD83(HARN) / Illinois East (ftUS) projection: Transverse Mercator
1036_970.las	3443	NAD83(HARN) / Illinois East (ftUS) projection: Transverse Mercator
1036_972.las	3443	NAD83(HARN) / Illinois East (ftUS) projection: Transverse Mercator
1036_974.las	3443	NAD83(HARN) / Illinois East (ftUS) projection: Transverse Mercator
1036_976.las	3443	NAD83(HARN) / Illinois East (ftUS) projection: Transverse Mercator
1036_978.las	3443	NAD83(HARN) / Illinois East (ftUS) projection: Transverse Mercator
1036_980.las	3443	NAD83(HARN) / Illinois East (ftUS) projection: Transverse Mercator
1036_982.las	3443	NAD83(HARN) / Illinois East (ftUS) projection: Transverse Mercator
1036_984.las	3443	NAD83(HARN) / Illinois East (ftUS) projection: Transverse Mercator
1036_986.las	3443	NAD83(HARN) / Illinois East (ftUS) projection: Transverse Mercator
1036_988.las	3443	NAD83(HARN) / Illinois East (ftUS) projection: Transverse Mercator
1038_910.las	3443	NAD83(HARN) / Illinois East (ftUS) projection: Transverse Mercator
1038_912.las	3443	NAD83(HARN) / Illinois East (ftUS) projection: Transverse Mercator
1038_914.las	3443	NAD83(HARN) / Illinois East (ftUS) projection: Transverse Mercator
1038_916.las	3443	NAD83(HARN) / Illinois East (ftUS) projection: Transverse Mercator
1038_918.las	3443	NAD83(HARN) / Illinois East (ftUS) projection: Transverse Mercator
1038_920.las	3443	NAD83(HARN) / Illinois East (ftUS) projection: Transverse Mercator
1038_922.las	3443	NAD83(HARN) / Illinois East (ftUS) projection: Transverse Mercator
1038_924.las	3443	NAD83(HARN) / Illinois East (ftUS) projection: Transverse Mercator
1038_926.las	3443	NAD83(HARN) / Illinois East (ftUS) projection: Transverse Mercator
1038_928.las	3443	NAD83(HARN) / Illinois East (ftUS) projection: Transverse Mercator
1038_930.las	3443	NAD83(HARN) / Illinois East (ftUS) projection: Transverse Mercator
1038_932.las	3443	NAD83(HARN) / Illinois East (ftUS) projection: Transverse Mercator
1038_934.las	3443	NAD83(HARN) / Illinois East (ftUS) projection: Transverse Mercator
1038_936.las	3443	NAD83(HARN) / Illinois East (ftUS) projection: Transverse Mercator
1038_938.las	3443	NAD83(HARN) / Illinois East (ftUS) projection: Transverse Mercator
1038_940.las	3443	NAD83(HARN) / Illinois East (ftUS) projection: Transverse Mercator
1038_942.las	3443	NAD83(HARN) / Illinois East (ftUS) projection: Transverse Mercator
1038_944.las	3443	NAD83(HARN) / Illinois East (ftUS) projection: Transverse Mercator
1038_946.las	3443	NAD83(HARN) / Illinois East (ftUS) projection: Transverse Mercator
1038_948.las	3443	NAD83(HARN) / Illinois East (ftUS) projection: Transverse Mercator
1038_950.las	3443	NAD83(HARN) / Illinois East (ftUS) projection: Transverse Mercator

2.5 Report on Coordinate Reference System (Tiled Data) - continued

File	EPSG Code	Projection
1038_952.las	3443	NAD83(HARN) / Illinois East (ftUS) projection: Transverse Mercator
1038_954.las	3443	NAD83(HARN) / Illinois East (ftUS) projection: Transverse Mercator
1038_956.las	3443	NAD83(HARN) / Illinois East (ftUS) projection: Transverse Mercator
1038_958.las	3443	NAD83(HARN) / Illinois East (ftUS) projection: Transverse Mercator
1038_960.las	3443	NAD83(HARN) / Illinois East (ftUS) projection: Transverse Mercator
1038_962.las	3443	NAD83(HARN) / Illinois East (ftUS) projection: Transverse Mercator
1038_964.las	3443	NAD83(HARN) / Illinois East (ftUS) projection: Transverse Mercator
1038_966.las	3443	NAD83(HARN) / Illinois East (ftUS) projection: Transverse Mercator
1038_968.las	3443	NAD83(HARN) / Illinois East (ftUS) projection: Transverse Mercator
1038_970.las	3443	NAD83(HARN) / Illinois East (ftUS) projection: Transverse Mercator
1038_972.las	3443	NAD83(HARN) / Illinois East (ftUS) projection: Transverse Mercator
1038_974.las	3443	NAD83(HARN) / Illinois East (ftUS) projection: Transverse Mercator
1038_976.las	3443	NAD83(HARN) / Illinois East (ftUS) projection: Transverse Mercator
1038_978.las	3443	NAD83(HARN) / Illinois East (ftUS) projection: Transverse Mercator
1038_980.las	3443	NAD83(HARN) / Illinois East (ftUS) projection: Transverse Mercator
1038_982.las	3443	NAD83(HARN) / Illinois East (ftUS) projection: Transverse Mercator
1038_984.las	3443	NAD83(HARN) / Illinois East (ftUS) projection: Transverse Mercator
1038_986.las	3443	NAD83(HARN) / Illinois East (ftUS) projection: Transverse Mercator
1038_988.las	3443	NAD83(HARN) / Illinois East (ftUS) projection: Transverse Mercator
1040_910.las	3443	NAD83(HARN) / Illinois East (ftUS) projection: Transverse Mercator
1040_912.las	3443	NAD83(HARN) / Illinois East (ftUS) projection: Transverse Mercator
1040_914.las	3443	NAD83(HARN) / Illinois East (ftUS) projection: Transverse Mercator
1040_916.las	3443	NAD83(HARN) / Illinois East (ftUS) projection: Transverse Mercator
1040_918.las	3443	NAD83(HARN) / Illinois East (ftUS) projection: Transverse Mercator
1040_920.las	3443	NAD83(HARN) / Illinois East (ftUS) projection: Transverse Mercator
1040_922.las	3443	NAD83(HARN) / Illinois East (ftUS) projection: Transverse Mercator
1040_924.las	3443	NAD83(HARN) / Illinois East (ftUS) projection: Transverse Mercator
1040_926.las	3443	NAD83(HARN) / Illinois East (ftUS) projection: Transverse Mercator
1040_928.las	3443	NAD83(HARN) / Illinois East (ftUS) projection: Transverse Mercator
1040_930.las	3443	NAD83(HARN) / Illinois East (ftUS) projection: Transverse Mercator
1040_932.las	3443	NAD83(HARN) / Illinois East (ftUS) projection: Transverse Mercator
1040_934.las	3443	NAD83(HARN) / Illinois East (ftUS) projection: Transverse Mercator
1040_936.las	3443	NAD83(HARN) / Illinois East (ftUS) projection: Transverse Mercator
1040_938.las	3443	NAD83(HARN) / Illinois East (ftUS) projection: Transverse Mercator
1040_940.las	3443	NAD83(HARN) / Illinois East (ftUS) projection: Transverse Mercator
1040_942.las	3443	NAD83(HARN) / Illinois East (ftUS) projection: Transverse Mercator
1040_944.las	3443	NAD83(HARN) / Illinois East (ftUS) projection: Transverse Mercator
1040_946.las	3443	NAD83(HARN) / Illinois East (ftUS) projection: Transverse Mercator
1040_948.las	3443	NAD83(HARN) / Illinois East (ftUS) projection: Transverse Mercator
1040_950.las	3443	NAD83(HARN) / Illinois East (ftUS) projection: Transverse Mercator
1040_952.las	3443	NAD83(HARN) / Illinois East (ftUS) projection: Transverse Mercator
1040_954.las	3443	NAD83(HARN) / Illinois East (ftUS) projection: Transverse Mercator
1040_956.las	3443	NAD83(HARN) / Illinois East (ftUS) projection: Transverse Mercator
1040_958.las	3443	NAD83(HARN) / Illinois East (ftUS) projection: Transverse Mercator
1040_960.las	3443	NAD83(HARN) / Illinois East (ftUS) projection: Transverse Mercator
1040_962.las	3443	NAD83(HARN) / Illinois East (ftUS) projection: Transverse Mercator
1040_964.las	3443	NAD83(HARN) / Illinois East (ftUS) projection: Transverse Mercator

2.5 Report on Coordinate Reference System (Tiled Data) - continued

File	EPSG Code	Projection
1040_966.las	3443	NAD83(HARN) / Illinois East (ftUS) projection: Transverse Mercator
1040_968.las	3443	NAD83(HARN) / Illinois East (ftUS) projection: Transverse Mercator
1040_970.las	3443	NAD83(HARN) / Illinois East (ftUS) projection: Transverse Mercator
1040_972.las	3443	NAD83(HARN) / Illinois East (ftUS) projection: Transverse Mercator
1040_974.las	3443	NAD83(HARN) / Illinois East (ftUS) projection: Transverse Mercator
1040_976.las	3443	NAD83(HARN) / Illinois East (ftUS) projection: Transverse Mercator
1040_978.las	3443	NAD83(HARN) / Illinois East (ftUS) projection: Transverse Mercator
1040_980.las	3443	NAD83(HARN) / Illinois East (ftUS) projection: Transverse Mercator
1040_982.las	3443	NAD83(HARN) / Illinois East (ftUS) projection: Transverse Mercator
1040_984.las	3443	NAD83(HARN) / Illinois East (ftUS) projection: Transverse Mercator
1040_986.las	3443	NAD83(HARN) / Illinois East (ftUS) projection: Transverse Mercator
1040_988.las	3443	NAD83(HARN) / Illinois East (ftUS) projection: Transverse Mercator
1042_910.las	3443	NAD83(HARN) / Illinois East (ftUS) projection: Transverse Mercator
1042_912.las	3443	NAD83(HARN) / Illinois East (ftUS) projection: Transverse Mercator
1042_914.las	3443	NAD83(HARN) / Illinois East (ftUS) projection: Transverse Mercator
1042_916.las	3443	NAD83(HARN) / Illinois East (ftUS) projection: Transverse Mercator
1042_918.las	3443	NAD83(HARN) / Illinois East (ftUS) projection: Transverse Mercator
1042_920.las	3443	NAD83(HARN) / Illinois East (ftUS) projection: Transverse Mercator
1042_922.las	3443	NAD83(HARN) / Illinois East (ftUS) projection: Transverse Mercator
1042_924.las	3443	NAD83(HARN) / Illinois East (ftUS) projection: Transverse Mercator
1042_926.las	3443	NAD83(HARN) / Illinois East (ftUS) projection: Transverse Mercator
1042_928.las	3443	NAD83(HARN) / Illinois East (ftUS) projection: Transverse Mercator
1042_930.las	3443	NAD83(HARN) / Illinois East (ftUS) projection: Transverse Mercator
1042_932.las	3443	NAD83(HARN) / Illinois East (ftUS) projection: Transverse Mercator
1042_934.las	3443	NAD83(HARN) / Illinois East (ftUS) projection: Transverse Mercator
1042_936.las	3443	NAD83(HARN) / Illinois East (ftUS) projection: Transverse Mercator
1042_938.las	3443	NAD83(HARN) / Illinois East (ftUS) projection: Transverse Mercator
1042_940.las	3443	NAD83(HARN) / Illinois East (ftUS) projection: Transverse Mercator
1042_942.las	3443	NAD83(HARN) / Illinois East (ftUS) projection: Transverse Mercator
1042_944.las	3443	NAD83(HARN) / Illinois East (ftUS) projection: Transverse Mercator
1042_946.las	3443	NAD83(HARN) / Illinois East (ftUS) projection: Transverse Mercator
1042_948.las	3443	NAD83(HARN) / Illinois East (ftUS) projection: Transverse Mercator
1042_950.las	3443	NAD83(HARN) / Illinois East (ftUS) projection: Transverse Mercator
1042_952.las	3443	NAD83(HARN) / Illinois East (ftUS) projection: Transverse Mercator
1042_954.las	3443	NAD83(HARN) / Illinois East (ftUS) projection: Transverse Mercator
1042_956.las	3443	NAD83(HARN) / Illinois East (ftUS) projection: Transverse Mercator
1042_958.las	3443	NAD83(HARN) / Illinois East (ftUS) projection: Transverse Mercator
1042_960.las	3443	NAD83(HARN) / Illinois East (ftUS) projection: Transverse Mercator
1042_962.las	3443	NAD83(HARN) / Illinois East (ftUS) projection: Transverse Mercator
1042_964.las	3443	NAD83(HARN) / Illinois East (ftUS) projection: Transverse Mercator
1042_966.las	3443	NAD83(HARN) / Illinois East (ftUS) projection: Transverse Mercator
1042_968.las	3443	NAD83(HARN) / Illinois East (ftUS) projection: Transverse Mercator
1042_970.las	3443	NAD83(HARN) / Illinois East (ftUS) projection: Transverse Mercator
1042_972.las	3443	NAD83(HARN) / Illinois East (ftUS) projection: Transverse Mercator
1042_974.las	3443	NAD83(HARN) / Illinois East (ftUS) projection: Transverse Mercator
1042_976.las	3443	NAD83(HARN) / Illinois East (ftUS) projection: Transverse Mercator
1042_978.las	3443	NAD83(HARN) / Illinois East (ftUS) projection: Transverse Mercator

2.5 Report on Coordinate Reference System (Tiled Data) - continued

File	EPSG Code	Projection
1042_980.las	3443	NAD83(HARN) / Illinois East (ftUS) projection: Transverse Mercator
1042_982.las	3443	NAD83(HARN) / Illinois East (ftUS) projection: Transverse Mercator
1042_984.las	3443	NAD83(HARN) / Illinois East (ftUS) projection: Transverse Mercator
1042_986.las	3443	NAD83(HARN) / Illinois East (ftUS) projection: Transverse Mercator
1042_988.las	3443	NAD83(HARN) / Illinois East (ftUS) projection: Transverse Mercator
1044_910.las	3443	NAD83(HARN) / Illinois East (ftUS) projection: Transverse Mercator
1044_912.las	3443	NAD83(HARN) / Illinois East (ftUS) projection: Transverse Mercator
1044_914.las	3443	NAD83(HARN) / Illinois East (ftUS) projection: Transverse Mercator
1044_916.las	3443	NAD83(HARN) / Illinois East (ftUS) projection: Transverse Mercator
1044_918.las	3443	NAD83(HARN) / Illinois East (ftUS) projection: Transverse Mercator
1044_920.las	3443	NAD83(HARN) / Illinois East (ftUS) projection: Transverse Mercator
1044_922.las	3443	NAD83(HARN) / Illinois East (ftUS) projection: Transverse Mercator
1044_924.las	3443	NAD83(HARN) / Illinois East (ftUS) projection: Transverse Mercator
1044_926.las	3443	NAD83(HARN) / Illinois East (ftUS) projection: Transverse Mercator
1044_928.las	3443	NAD83(HARN) / Illinois East (ftUS) projection: Transverse Mercator
1044_930.las	3443	NAD83(HARN) / Illinois East (ftUS) projection: Transverse Mercator
1044_932.las	3443	NAD83(HARN) / Illinois East (ftUS) projection: Transverse Mercator
1044_934.las	3443	NAD83(HARN) / Illinois East (ftUS) projection: Transverse Mercator
1044_936.las	3443	NAD83(HARN) / Illinois East (ftUS) projection: Transverse Mercator
1044_938.las	3443	NAD83(HARN) / Illinois East (ftUS) projection: Transverse Mercator
1044_940.las	3443	NAD83(HARN) / Illinois East (ftUS) projection: Transverse Mercator
1044_942.las	3443	NAD83(HARN) / Illinois East (ftUS) projection: Transverse Mercator
1044_944.las	3443	NAD83(HARN) / Illinois East (ftUS) projection: Transverse Mercator
1044_946.las	3443	NAD83(HARN) / Illinois East (ftUS) projection: Transverse Mercator
1044_948.las	3443	NAD83(HARN) / Illinois East (ftUS) projection: Transverse Mercator
1044_950.las	3443	NAD83(HARN) / Illinois East (ftUS) projection: Transverse Mercator
1044_952.las	3443	NAD83(HARN) / Illinois East (ftUS) projection: Transverse Mercator
1044_954.las	3443	NAD83(HARN) / Illinois East (ftUS) projection: Transverse Mercator
1044_956.las	3443	NAD83(HARN) / Illinois East (ftUS) projection: Transverse Mercator
1044_958.las	3443	NAD83(HARN) / Illinois East (ftUS) projection: Transverse Mercator
1044_960.las	3443	NAD83(HARN) / Illinois East (ftUS) projection: Transverse Mercator
1044_962.las	3443	NAD83(HARN) / Illinois East (ftUS) projection: Transverse Mercator
1044_964.las	3443	NAD83(HARN) / Illinois East (ftUS) projection: Transverse Mercator
1044_966.las	3443	NAD83(HARN) / Illinois East (ftUS) projection: Transverse Mercator
1044_968.las	3443	NAD83(HARN) / Illinois East (ftUS) projection: Transverse Mercator
1044_970.las	3443	NAD83(HARN) / Illinois East (ftUS) projection: Transverse Mercator
1044_972.las	3443	NAD83(HARN) / Illinois East (ftUS) projection: Transverse Mercator
1044_974.las	3443	NAD83(HARN) / Illinois East (ftUS) projection: Transverse Mercator
1044_976.las	3443	NAD83(HARN) / Illinois East (ftUS) projection: Transverse Mercator
1044_978.las	3443	NAD83(HARN) / Illinois East (ftUS) projection: Transverse Mercator
1044_980.las	3443	NAD83(HARN) / Illinois East (ftUS) projection: Transverse Mercator
1044_982.las	3443	NAD83(HARN) / Illinois East (ftUS) projection: Transverse Mercator
1044_984.las	3443	NAD83(HARN) / Illinois East (ftUS) projection: Transverse Mercator
1044_986.las	3443	NAD83(HARN) / Illinois East (ftUS) projection: Transverse Mercator
1044_988.las	3443	NAD83(HARN) / Illinois East (ftUS) projection: Transverse Mercator
1046_910.las	3443	NAD83(HARN) / Illinois East (ftUS) projection: Transverse Mercator
1046_912.las	3443	NAD83(HARN) / Illinois East (ftUS) projection: Transverse Mercator

2.5 Report on Coordinate Reference System (Tiled Data) - continued

File	EPSG Code	Projection
1046_914.las	3443	NAD83(HARN) / Illinois East (ftUS) projection: Transverse Mercator
1046_916.las	3443	NAD83(HARN) / Illinois East (ftUS) projection: Transverse Mercator
1046_918.las	3443	NAD83(HARN) / Illinois East (ftUS) projection: Transverse Mercator
1046_920.las	3443	NAD83(HARN) / Illinois East (ftUS) projection: Transverse Mercator
1046_922.las	3443	NAD83(HARN) / Illinois East (ftUS) projection: Transverse Mercator
1046_924.las	3443	NAD83(HARN) / Illinois East (ftUS) projection: Transverse Mercator
1046_926.las	3443	NAD83(HARN) / Illinois East (ftUS) projection: Transverse Mercator
1046_928.las	3443	NAD83(HARN) / Illinois East (ftUS) projection: Transverse Mercator
1046_930.las	3443	NAD83(HARN) / Illinois East (ftUS) projection: Transverse Mercator
1046_932.las	3443	NAD83(HARN) / Illinois East (ftUS) projection: Transverse Mercator
1046_934.las	3443	NAD83(HARN) / Illinois East (ftUS) projection: Transverse Mercator
1046_936.las	3443	NAD83(HARN) / Illinois East (ftUS) projection: Transverse Mercator
1046_938.las	3443	NAD83(HARN) / Illinois East (ftUS) projection: Transverse Mercator
1046_940.las	3443	NAD83(HARN) / Illinois East (ftUS) projection: Transverse Mercator
1046_942.las	3443	NAD83(HARN) / Illinois East (ftUS) projection: Transverse Mercator
1046_944.las	3443	NAD83(HARN) / Illinois East (ftUS) projection: Transverse Mercator
1046_946.las	3443	NAD83(HARN) / Illinois East (ftUS) projection: Transverse Mercator
1046_948.las	3443	NAD83(HARN) / Illinois East (ftUS) projection: Transverse Mercator
1046_950.las	3443	NAD83(HARN) / Illinois East (ftUS) projection: Transverse Mercator
1046_952.las	3443	NAD83(HARN) / Illinois East (ftUS) projection: Transverse Mercator
1046_954.las	3443	NAD83(HARN) / Illinois East (ftUS) projection: Transverse Mercator
1046_956.las	3443	NAD83(HARN) / Illinois East (ftUS) projection: Transverse Mercator
1046_958.las	3443	NAD83(HARN) / Illinois East (ftUS) projection: Transverse Mercator
1046_960.las	3443	NAD83(HARN) / Illinois East (ftUS) projection: Transverse Mercator
1046_962.las	3443	NAD83(HARN) / Illinois East (ftUS) projection: Transverse Mercator
1046_964.las	3443	NAD83(HARN) / Illinois East (ftUS) projection: Transverse Mercator
1046_966.las	3443	NAD83(HARN) / Illinois East (ftUS) projection: Transverse Mercator
1046_968.las	3443	NAD83(HARN) / Illinois East (ftUS) projection: Transverse Mercator
1046_970.las	3443	NAD83(HARN) / Illinois East (ftUS) projection: Transverse Mercator
1046_972.las	3443	NAD83(HARN) / Illinois East (ftUS) projection: Transverse Mercator
1046_974.las	3443	NAD83(HARN) / Illinois East (ftUS) projection: Transverse Mercator
1046_976.las	3443	NAD83(HARN) / Illinois East (ftUS) projection: Transverse Mercator
1046_978.las	3443	NAD83(HARN) / Illinois East (ftUS) projection: Transverse Mercator
1046_980.las	3443	NAD83(HARN) / Illinois East (ftUS) projection: Transverse Mercator
1046_982.las	3443	NAD83(HARN) / Illinois East (ftUS) projection: Transverse Mercator
1046_984.las	3443	NAD83(HARN) / Illinois East (ftUS) projection: Transverse Mercator
1046_986.las	3443	NAD83(HARN) / Illinois East (ftUS) projection: Transverse Mercator
1046_988.las	3443	NAD83(HARN) / Illinois East (ftUS) projection: Transverse Mercator
1048_910.las	3443	NAD83(HARN) / Illinois East (ftUS) projection: Transverse Mercator
1048_912.las	3443	NAD83(HARN) / Illinois East (ftUS) projection: Transverse Mercator
1048_914.las	3443	NAD83(HARN) / Illinois East (ftUS) projection: Transverse Mercator
1048_916.las	3443	NAD83(HARN) / Illinois East (ftUS) projection: Transverse Mercator
1048_918.las	3443	NAD83(HARN) / Illinois East (ftUS) projection: Transverse Mercator
1048_920.las	3443	NAD83(HARN) / Illinois East (ftUS) projection: Transverse Mercator
1048_922.las	3443	NAD83(HARN) / Illinois East (ftUS) projection: Transverse Mercator
1048_924.las	3443	NAD83(HARN) / Illinois East (ftUS) projection: Transverse Mercator
1048_926.las	3443	NAD83(HARN) / Illinois East (ftUS) projection: Transverse Mercator

2.5 Report on Coordinate Reference System (Tiled Data) - continued

File	EPSG Code	Projection
1048_928.las	3443	NAD83(HARN) / Illinois East (ftUS) projection: Transverse Mercator
1048_930.las	3443	NAD83(HARN) / Illinois East (ftUS) projection: Transverse Mercator
1048_932.las	3443	NAD83(HARN) / Illinois East (ftUS) projection: Transverse Mercator
1048_934.las	3443	NAD83(HARN) / Illinois East (ftUS) projection: Transverse Mercator
1048_936.las	3443	NAD83(HARN) / Illinois East (ftUS) projection: Transverse Mercator
1048_938.las	3443	NAD83(HARN) / Illinois East (ftUS) projection: Transverse Mercator
1048_940.las	3443	NAD83(HARN) / Illinois East (ftUS) projection: Transverse Mercator
1048_942.las	3443	NAD83(HARN) / Illinois East (ftUS) projection: Transverse Mercator
1048_944.las	3443	NAD83(HARN) / Illinois East (ftUS) projection: Transverse Mercator
1048_946.las	3443	NAD83(HARN) / Illinois East (ftUS) projection: Transverse Mercator
1048_948.las	3443	NAD83(HARN) / Illinois East (ftUS) projection: Transverse Mercator
1048_950.las	3443	NAD83(HARN) / Illinois East (ftUS) projection: Transverse Mercator
1048_952.las	3443	NAD83(HARN) / Illinois East (ftUS) projection: Transverse Mercator
1048_954.las	3443	NAD83(HARN) / Illinois East (ftUS) projection: Transverse Mercator
1048_956.las	3443	NAD83(HARN) / Illinois East (ftUS) projection: Transverse Mercator
1048_958.las	3443	NAD83(HARN) / Illinois East (ftUS) projection: Transverse Mercator
1048_960.las	3443	NAD83(HARN) / Illinois East (ftUS) projection: Transverse Mercator
1048_962.las	3443	NAD83(HARN) / Illinois East (ftUS) projection: Transverse Mercator
1048_964.las	3443	NAD83(HARN) / Illinois East (ftUS) projection: Transverse Mercator
1048_966.las	3443	NAD83(HARN) / Illinois East (ftUS) projection: Transverse Mercator
1048_968.las	3443	NAD83(HARN) / Illinois East (ftUS) projection: Transverse Mercator
1048_970.las	3443	NAD83(HARN) / Illinois East (ftUS) projection: Transverse Mercator
1048_972.las	3443	NAD83(HARN) / Illinois East (ftUS) projection: Transverse Mercator
1048_974.las	3443	NAD83(HARN) / Illinois East (ftUS) projection: Transverse Mercator
1048_976.las	3443	NAD83(HARN) / Illinois East (ftUS) projection: Transverse Mercator
1048_978.las	3443	NAD83(HARN) / Illinois East (ftUS) projection: Transverse Mercator
1048_980.las	3443	NAD83(HARN) / Illinois East (ftUS) projection: Transverse Mercator
1048_982.las	3443	NAD83(HARN) / Illinois East (ftUS) projection: Transverse Mercator
1048_984.las	3443	NAD83(HARN) / Illinois East (ftUS) projection: Transverse Mercator
1048_986.las	3443	NAD83(HARN) / Illinois East (ftUS) projection: Transverse Mercator
1048_988.las	3443	NAD83(HARN) / Illinois East (ftUS) projection: Transverse Mercator
1050_910.las	3443	NAD83(HARN) / Illinois East (ftUS) projection: Transverse Mercator
1050_912.las	3443	NAD83(HARN) / Illinois East (ftUS) projection: Transverse Mercator
1050_914.las	3443	NAD83(HARN) / Illinois East (ftUS) projection: Transverse Mercator
1050_916.las	3443	NAD83(HARN) / Illinois East (ftUS) projection: Transverse Mercator
1050_918.las	3443	NAD83(HARN) / Illinois East (ftUS) projection: Transverse Mercator
1050_920.las	3443	NAD83(HARN) / Illinois East (ftUS) projection: Transverse Mercator
1050_922.las	3443	NAD83(HARN) / Illinois East (ftUS) projection: Transverse Mercator
1050_924.las	3443	NAD83(HARN) / Illinois East (ftUS) projection: Transverse Mercator
1050_926.las	3443	NAD83(HARN) / Illinois East (ftUS) projection: Transverse Mercator
1050_928.las	3443	NAD83(HARN) / Illinois East (ftUS) projection: Transverse Mercator
1050_930.las	3443	NAD83(HARN) / Illinois East (ftUS) projection: Transverse Mercator
1050_932.las	3443	NAD83(HARN) / Illinois East (ftUS) projection: Transverse Mercator
1050_934.las	3443	NAD83(HARN) / Illinois East (ftUS) projection: Transverse Mercator
1050_936.las	3443	NAD83(HARN) / Illinois East (ftUS) projection: Transverse Mercator
1050_938.las	3443	NAD83(HARN) / Illinois East (ftUS) projection: Transverse Mercator
1050_940.las	3443	NAD83(HARN) / Illinois East (ftUS) projection: Transverse Mercator

2.5 Report on Coordinate Reference System (Tiled Data) - continued

File	EPSG Code	Projection
1050_942.las	3443	NAD83(HARN) / Illinois East (ftUS) projection: Transverse Mercator
1050_944.las	3443	NAD83(HARN) / Illinois East (ftUS) projection: Transverse Mercator
1050_946.las	3443	NAD83(HARN) / Illinois East (ftUS) projection: Transverse Mercator
1050_948.las	3443	NAD83(HARN) / Illinois East (ftUS) projection: Transverse Mercator
1050_950.las	3443	NAD83(HARN) / Illinois East (ftUS) projection: Transverse Mercator
1050_952.las	3443	NAD83(HARN) / Illinois East (ftUS) projection: Transverse Mercator
1050_954.las	3443	NAD83(HARN) / Illinois East (ftUS) projection: Transverse Mercator
1050_956.las	3443	NAD83(HARN) / Illinois East (ftUS) projection: Transverse Mercator
1050_958.las	3443	NAD83(HARN) / Illinois East (ftUS) projection: Transverse Mercator
1050_960.las	3443	NAD83(HARN) / Illinois East (ftUS) projection: Transverse Mercator
1050_962.las	3443	NAD83(HARN) / Illinois East (ftUS) projection: Transverse Mercator
1050_964.las	3443	NAD83(HARN) / Illinois East (ftUS) projection: Transverse Mercator
1050_966.las	3443	NAD83(HARN) / Illinois East (ftUS) projection: Transverse Mercator
1050_968.las	3443	NAD83(HARN) / Illinois East (ftUS) projection: Transverse Mercator
1050_970.las	3443	NAD83(HARN) / Illinois East (ftUS) projection: Transverse Mercator
1050_972.las	3443	NAD83(HARN) / Illinois East (ftUS) projection: Transverse Mercator
1050_974.las	3443	NAD83(HARN) / Illinois East (ftUS) projection: Transverse Mercator
1050_976.las	3443	NAD83(HARN) / Illinois East (ftUS) projection: Transverse Mercator
1050_978.las	3443	NAD83(HARN) / Illinois East (ftUS) projection: Transverse Mercator
1050_980.las	3443	NAD83(HARN) / Illinois East (ftUS) projection: Transverse Mercator
1050_982.las	3443	NAD83(HARN) / Illinois East (ftUS) projection: Transverse Mercator
1050_984.las	3443	NAD83(HARN) / Illinois East (ftUS) projection: Transverse Mercator
1050_986.las	3443	NAD83(HARN) / Illinois East (ftUS) projection: Transverse Mercator
1050_988.las	3443	NAD83(HARN) / Illinois East (ftUS) projection: Transverse Mercator
1052_910.las	3443	NAD83(HARN) / Illinois East (ftUS) projection: Transverse Mercator
1052_912.las	3443	NAD83(HARN) / Illinois East (ftUS) projection: Transverse Mercator
1052_914.las	3443	NAD83(HARN) / Illinois East (ftUS) projection: Transverse Mercator
1052_916.las	3443	NAD83(HARN) / Illinois East (ftUS) projection: Transverse Mercator
1052_918.las	3443	NAD83(HARN) / Illinois East (ftUS) projection: Transverse Mercator
1052_920.las	3443	NAD83(HARN) / Illinois East (ftUS) projection: Transverse Mercator
1052_922.las	3443	NAD83(HARN) / Illinois East (ftUS) projection: Transverse Mercator
1052_924.las	3443	NAD83(HARN) / Illinois East (ftUS) projection: Transverse Mercator
1052_926.las	3443	NAD83(HARN) / Illinois East (ftUS) projection: Transverse Mercator
1052_928.las	3443	NAD83(HARN) / Illinois East (ftUS) projection: Transverse Mercator
1052_930.las	3443	NAD83(HARN) / Illinois East (ftUS) projection: Transverse Mercator
1052_932.las	3443	NAD83(HARN) / Illinois East (ftUS) projection: Transverse Mercator
1052_934.las	3443	NAD83(HARN) / Illinois East (ftUS) projection: Transverse Mercator
1052_936.las	3443	NAD83(HARN) / Illinois East (ftUS) projection: Transverse Mercator
1052_938.las	3443	NAD83(HARN) / Illinois East (ftUS) projection: Transverse Mercator
1052_940.las	3443	NAD83(HARN) / Illinois East (ftUS) projection: Transverse Mercator
1052_942.las	3443	NAD83(HARN) / Illinois East (ftUS) projection: Transverse Mercator
1052_944.las	3443	NAD83(HARN) / Illinois East (ftUS) projection: Transverse Mercator
1052_946.las	3443	NAD83(HARN) / Illinois East (ftUS) projection: Transverse Mercator
1052_948.las	3443	NAD83(HARN) / Illinois East (ftUS) projection: Transverse Mercator
1052_950.las	3443	NAD83(HARN) / Illinois East (ftUS) projection: Transverse Mercator
1052_952.las	3443	NAD83(HARN) / Illinois East (ftUS) projection: Transverse Mercator
1052_954.las	3443	NAD83(HARN) / Illinois East (ftUS) projection: Transverse Mercator

2.5 Report on Coordinate Reference System (Tiled Data) - continued

File	EPSG Code	Projection
1052_956.las	3443	NAD83(HARN) / Illinois East (ftUS) projection: Transverse Mercator
1052_958.las	3443	NAD83(HARN) / Illinois East (ftUS) projection: Transverse Mercator
1052_960.las	3443	NAD83(HARN) / Illinois East (ftUS) projection: Transverse Mercator
1052_962.las	3443	NAD83(HARN) / Illinois East (ftUS) projection: Transverse Mercator
1052_964.las	3443	NAD83(HARN) / Illinois East (ftUS) projection: Transverse Mercator
1052_966.las	3443	NAD83(HARN) / Illinois East (ftUS) projection: Transverse Mercator
1052_968.las	3443	NAD83(HARN) / Illinois East (ftUS) projection: Transverse Mercator
1052_970.las	3443	NAD83(HARN) / Illinois East (ftUS) projection: Transverse Mercator
1052_972.las	3443	NAD83(HARN) / Illinois East (ftUS) projection: Transverse Mercator
1052_974.las	3443	NAD83(HARN) / Illinois East (ftUS) projection: Transverse Mercator
1052_976.las	3443	NAD83(HARN) / Illinois East (ftUS) projection: Transverse Mercator
1052_978.las	3443	NAD83(HARN) / Illinois East (ftUS) projection: Transverse Mercator
1052_980.las	3443	NAD83(HARN) / Illinois East (ftUS) projection: Transverse Mercator
1052_982.las	3443	NAD83(HARN) / Illinois East (ftUS) projection: Transverse Mercator
1052_984.las	3443	NAD83(HARN) / Illinois East (ftUS) projection: Transverse Mercator
1052_986.las	3443	NAD83(HARN) / Illinois East (ftUS) projection: Transverse Mercator
1052_988.las	3443	NAD83(HARN) / Illinois East (ftUS) projection: Transverse Mercator
1054_910.las	3443	NAD83(HARN) / Illinois East (ftUS) projection: Transverse Mercator
1054_912.las	3443	NAD83(HARN) / Illinois East (ftUS) projection: Transverse Mercator
1054_914.las	3443	NAD83(HARN) / Illinois East (ftUS) projection: Transverse Mercator
1054_916.las	3443	NAD83(HARN) / Illinois East (ftUS) projection: Transverse Mercator
1054_918.las	3443	NAD83(HARN) / Illinois East (ftUS) projection: Transverse Mercator
1054_920.las	3443	NAD83(HARN) / Illinois East (ftUS) projection: Transverse Mercator
1054_922.las	3443	NAD83(HARN) / Illinois East (ftUS) projection: Transverse Mercator
1054_924.las	3443	NAD83(HARN) / Illinois East (ftUS) projection: Transverse Mercator
1054_926.las	3443	NAD83(HARN) / Illinois East (ftUS) projection: Transverse Mercator
1054_928.las	3443	NAD83(HARN) / Illinois East (ftUS) projection: Transverse Mercator
1054_930.las	3443	NAD83(HARN) / Illinois East (ftUS) projection: Transverse Mercator
1054_932.las	3443	NAD83(HARN) / Illinois East (ftUS) projection: Transverse Mercator
1054_934.las	3443	NAD83(HARN) / Illinois East (ftUS) projection: Transverse Mercator
1054_936.las	3443	NAD83(HARN) / Illinois East (ftUS) projection: Transverse Mercator
1054_938.las	3443	NAD83(HARN) / Illinois East (ftUS) projection: Transverse Mercator
1054_940.las	3443	NAD83(HARN) / Illinois East (ftUS) projection: Transverse Mercator
1054_942.las	3443	NAD83(HARN) / Illinois East (ftUS) projection: Transverse Mercator
1054_944.las	3443	NAD83(HARN) / Illinois East (ftUS) projection: Transverse Mercator
1054_946.las	3443	NAD83(HARN) / Illinois East (ftUS) projection: Transverse Mercator
1054_948.las	3443	NAD83(HARN) / Illinois East (ftUS) projection: Transverse Mercator
1054_950.las	3443	NAD83(HARN) / Illinois East (ftUS) projection: Transverse Mercator
1054_952.las	3443	NAD83(HARN) / Illinois East (ftUS) projection: Transverse Mercator
1054_954.las	3443	NAD83(HARN) / Illinois East (ftUS) projection: Transverse Mercator
1054_956.las	3443	NAD83(HARN) / Illinois East (ftUS) projection: Transverse Mercator
1054_958.las	3443	NAD83(HARN) / Illinois East (ftUS) projection: Transverse Mercator
1054_960.las	3443	NAD83(HARN) / Illinois East (ftUS) projection: Transverse Mercator
1054_962.las	3443	NAD83(HARN) / Illinois East (ftUS) projection: Transverse Mercator
1054_964.las	3443	NAD83(HARN) / Illinois East (ftUS) projection: Transverse Mercator
1054_966.las	3443	NAD83(HARN) / Illinois East (ftUS) projection: Transverse Mercator
1054_968.las	3443	NAD83(HARN) / Illinois East (ftUS) projection: Transverse Mercator

2.5 Report on Coordinate Reference System (Tiled Data) - continued

File	EPSG Code	Projection
1054_970.las	3443	NAD83(HARN) / Illinois East (ftUS) projection: Transverse Mercator
1054_972.las	3443	NAD83(HARN) / Illinois East (ftUS) projection: Transverse Mercator
1054_974.las	3443	NAD83(HARN) / Illinois East (ftUS) projection: Transverse Mercator
1054_976.las	3443	NAD83(HARN) / Illinois East (ftUS) projection: Transverse Mercator
1054_978.las	3443	NAD83(HARN) / Illinois East (ftUS) projection: Transverse Mercator
1054_980.las	3443	NAD83(HARN) / Illinois East (ftUS) projection: Transverse Mercator
1054_982.las	3443	NAD83(HARN) / Illinois East (ftUS) projection: Transverse Mercator
1054_984.las	3443	NAD83(HARN) / Illinois East (ftUS) projection: Transverse Mercator
1054_986.las	3443	NAD83(HARN) / Illinois East (ftUS) projection: Transverse Mercator
1054_988.las	3443	NAD83(HARN) / Illinois East (ftUS) projection: Transverse Mercator
1056_910.las	3443	NAD83(HARN) / Illinois East (ftUS) projection: Transverse Mercator
1056_912.las	3443	NAD83(HARN) / Illinois East (ftUS) projection: Transverse Mercator
1056_914.las	3443	NAD83(HARN) / Illinois East (ftUS) projection: Transverse Mercator
1056_916.las	3443	NAD83(HARN) / Illinois East (ftUS) projection: Transverse Mercator
1056_918.las	3443	NAD83(HARN) / Illinois East (ftUS) projection: Transverse Mercator
1056_920.las	3443	NAD83(HARN) / Illinois East (ftUS) projection: Transverse Mercator
1056_922.las	3443	NAD83(HARN) / Illinois East (ftUS) projection: Transverse Mercator
1056_924.las	3443	NAD83(HARN) / Illinois East (ftUS) projection: Transverse Mercator
1056_926.las	3443	NAD83(HARN) / Illinois East (ftUS) projection: Transverse Mercator
1056_928.las	3443	NAD83(HARN) / Illinois East (ftUS) projection: Transverse Mercator
1056_930.las	3443	NAD83(HARN) / Illinois East (ftUS) projection: Transverse Mercator
1056_932.las	3443	NAD83(HARN) / Illinois East (ftUS) projection: Transverse Mercator
1056_934.las	3443	NAD83(HARN) / Illinois East (ftUS) projection: Transverse Mercator
1056_936.las	3443	NAD83(HARN) / Illinois East (ftUS) projection: Transverse Mercator
1056_938.las	3443	NAD83(HARN) / Illinois East (ftUS) projection: Transverse Mercator
1056_940.las	3443	NAD83(HARN) / Illinois East (ftUS) projection: Transverse Mercator
1056_942.las	3443	NAD83(HARN) / Illinois East (ftUS) projection: Transverse Mercator
1056_944.las	3443	NAD83(HARN) / Illinois East (ftUS) projection: Transverse Mercator
1056_946.las	3443	NAD83(HARN) / Illinois East (ftUS) projection: Transverse Mercator
1056_948.las	3443	NAD83(HARN) / Illinois East (ftUS) projection: Transverse Mercator
1056_950.las	3443	NAD83(HARN) / Illinois East (ftUS) projection: Transverse Mercator
1056_952.las	3443	NAD83(HARN) / Illinois East (ftUS) projection: Transverse Mercator
1056_954.las	3443	NAD83(HARN) / Illinois East (ftUS) projection: Transverse Mercator
1056_956.las	3443	NAD83(HARN) / Illinois East (ftUS) projection: Transverse Mercator
1056_958.las	3443	NAD83(HARN) / Illinois East (ftUS) projection: Transverse Mercator
1056_960.las	3443	NAD83(HARN) / Illinois East (ftUS) projection: Transverse Mercator
1056_962.las	3443	NAD83(HARN) / Illinois East (ftUS) projection: Transverse Mercator
1056_964.las	3443	NAD83(HARN) / Illinois East (ftUS) projection: Transverse Mercator
1056_966.las	3443	NAD83(HARN) / Illinois East (ftUS) projection: Transverse Mercator
1056_968.las	3443	NAD83(HARN) / Illinois East (ftUS) projection: Transverse Mercator
1056_970.las	3443	NAD83(HARN) / Illinois East (ftUS) projection: Transverse Mercator
1056_972.las	3443	NAD83(HARN) / Illinois East (ftUS) projection: Transverse Mercator
1056_974.las	3443	NAD83(HARN) / Illinois East (ftUS) projection: Transverse Mercator
1056_976.las	3443	NAD83(HARN) / Illinois East (ftUS) projection: Transverse Mercator
1056_978.las	3443	NAD83(HARN) / Illinois East (ftUS) projection: Transverse Mercator
1056_980.las	3443	NAD83(HARN) / Illinois East (ftUS) projection: Transverse Mercator
1056_982.las	3443	NAD83(HARN) / Illinois East (ftUS) projection: Transverse Mercator

2.5 Report on Coordinate Reference System (Tiled Data) - continued

File	EPSG Code	Projection
1056_984.las	3443	NAD83(HARN) / Illinois East (ftUS) projection: Transverse Mercator
1056_986.las	3443	NAD83(HARN) / Illinois East (ftUS) projection: Transverse Mercator
1056_988.las	3443	NAD83(HARN) / Illinois East (ftUS) projection: Transverse Mercator
1058_910.las	3443	NAD83(HARN) / Illinois East (ftUS) projection: Transverse Mercator
1058_912.las	3443	NAD83(HARN) / Illinois East (ftUS) projection: Transverse Mercator
1058_914.las	3443	NAD83(HARN) / Illinois East (ftUS) projection: Transverse Mercator
1058_916.las	3443	NAD83(HARN) / Illinois East (ftUS) projection: Transverse Mercator
1058_918.las	3443	NAD83(HARN) / Illinois East (ftUS) projection: Transverse Mercator
1058_920.las	3443	NAD83(HARN) / Illinois East (ftUS) projection: Transverse Mercator
1058_922.las	3443	NAD83(HARN) / Illinois East (ftUS) projection: Transverse Mercator
1058_924.las	3443	NAD83(HARN) / Illinois East (ftUS) projection: Transverse Mercator
1058_926.las	3443	NAD83(HARN) / Illinois East (ftUS) projection: Transverse Mercator
1058_928.las	3443	NAD83(HARN) / Illinois East (ftUS) projection: Transverse Mercator
1058_930.las	3443	NAD83(HARN) / Illinois East (ftUS) projection: Transverse Mercator
1058_932.las	3443	NAD83(HARN) / Illinois East (ftUS) projection: Transverse Mercator
1058_934.las	3443	NAD83(HARN) / Illinois East (ftUS) projection: Transverse Mercator
1058_936.las	3443	NAD83(HARN) / Illinois East (ftUS) projection: Transverse Mercator
1058_938.las	3443	NAD83(HARN) / Illinois East (ftUS) projection: Transverse Mercator
1058_940.las	3443	NAD83(HARN) / Illinois East (ftUS) projection: Transverse Mercator
1058_942.las	3443	NAD83(HARN) / Illinois East (ftUS) projection: Transverse Mercator
1058_944.las	3443	NAD83(HARN) / Illinois East (ftUS) projection: Transverse Mercator
1058_946.las	3443	NAD83(HARN) / Illinois East (ftUS) projection: Transverse Mercator
1058_948.las	3443	NAD83(HARN) / Illinois East (ftUS) projection: Transverse Mercator
1058_950.las	3443	NAD83(HARN) / Illinois East (ftUS) projection: Transverse Mercator
1058_952.las	3443	NAD83(HARN) / Illinois East (ftUS) projection: Transverse Mercator
1058_954.las	3443	NAD83(HARN) / Illinois East (ftUS) projection: Transverse Mercator
1058_956.las	3443	NAD83(HARN) / Illinois East (ftUS) projection: Transverse Mercator
1058_958.las	3443	NAD83(HARN) / Illinois East (ftUS) projection: Transverse Mercator
1058_960.las	3443	NAD83(HARN) / Illinois East (ftUS) projection: Transverse Mercator
1058_962.las	3443	NAD83(HARN) / Illinois East (ftUS) projection: Transverse Mercator
1058_964.las	3443	NAD83(HARN) / Illinois East (ftUS) projection: Transverse Mercator
1058_966.las	3443	NAD83(HARN) / Illinois East (ftUS) projection: Transverse Mercator
1058_968.las	3443	NAD83(HARN) / Illinois East (ftUS) projection: Transverse Mercator
1058_970.las	3443	NAD83(HARN) / Illinois East (ftUS) projection: Transverse Mercator
1058_972.las	3443	NAD83(HARN) / Illinois East (ftUS) projection: Transverse Mercator
1058_974.las	3443	NAD83(HARN) / Illinois East (ftUS) projection: Transverse Mercator
1058_976.las	3443	NAD83(HARN) / Illinois East (ftUS) projection: Transverse Mercator
1058_978.las	3443	NAD83(HARN) / Illinois East (ftUS) projection: Transverse Mercator
1058_980.las	3443	NAD83(HARN) / Illinois East (ftUS) projection: Transverse Mercator
1058_982.las	3443	NAD83(HARN) / Illinois East (ftUS) projection: Transverse Mercator
1058_984.las	3443	NAD83(HARN) / Illinois East (ftUS) projection: Transverse Mercator
1058_986.las	3443	NAD83(HARN) / Illinois East (ftUS) projection: Transverse Mercator
1058_988.las	3443	NAD83(HARN) / Illinois East (ftUS) projection: Transverse Mercator
1060_910.las	3443	NAD83(HARN) / Illinois East (ftUS) projection: Transverse Mercator
1060_912.las	3443	NAD83(HARN) / Illinois East (ftUS) projection: Transverse Mercator
1060_914.las	3443	NAD83(HARN) / Illinois East (ftUS) projection: Transverse Mercator
1060_916.las	3443	NAD83(HARN) / Illinois East (ftUS) projection: Transverse Mercator

2.5 Report on Coordinate Reference System (Tiled Data) - continued

File	EPSG Code	Projection
1060_918.las	3443	NAD83(HARN) / Illinois East (ftUS) projection: Transverse Mercator
1060_920.las	3443	NAD83(HARN) / Illinois East (ftUS) projection: Transverse Mercator
1060_922.las	3443	NAD83(HARN) / Illinois East (ftUS) projection: Transverse Mercator
1060_924.las	3443	NAD83(HARN) / Illinois East (ftUS) projection: Transverse Mercator
1060_926.las	3443	NAD83(HARN) / Illinois East (ftUS) projection: Transverse Mercator
1060_928.las	3443	NAD83(HARN) / Illinois East (ftUS) projection: Transverse Mercator
1060_930.las	3443	NAD83(HARN) / Illinois East (ftUS) projection: Transverse Mercator
1060_932.las	3443	NAD83(HARN) / Illinois East (ftUS) projection: Transverse Mercator
1060_934.las	3443	NAD83(HARN) / Illinois East (ftUS) projection: Transverse Mercator
1060_936.las	3443	NAD83(HARN) / Illinois East (ftUS) projection: Transverse Mercator
1060_938.las	3443	NAD83(HARN) / Illinois East (ftUS) projection: Transverse Mercator
1060_940.las	3443	NAD83(HARN) / Illinois East (ftUS) projection: Transverse Mercator
1060_942.las	3443	NAD83(HARN) / Illinois East (ftUS) projection: Transverse Mercator
1060_944.las	3443	NAD83(HARN) / Illinois East (ftUS) projection: Transverse Mercator
1060_946.las	3443	NAD83(HARN) / Illinois East (ftUS) projection: Transverse Mercator
1060_948.las	3443	NAD83(HARN) / Illinois East (ftUS) projection: Transverse Mercator
1060_950.las	3443	NAD83(HARN) / Illinois East (ftUS) projection: Transverse Mercator
1060_952.las	3443	NAD83(HARN) / Illinois East (ftUS) projection: Transverse Mercator
1060_954.las	3443	NAD83(HARN) / Illinois East (ftUS) projection: Transverse Mercator
1060_956.las	3443	NAD83(HARN) / Illinois East (ftUS) projection: Transverse Mercator
1060_958.las	3443	NAD83(HARN) / Illinois East (ftUS) projection: Transverse Mercator
1060_960.las	3443	NAD83(HARN) / Illinois East (ftUS) projection: Transverse Mercator
1060_962.las	3443	NAD83(HARN) / Illinois East (ftUS) projection: Transverse Mercator
1060_964.las	3443	NAD83(HARN) / Illinois East (ftUS) projection: Transverse Mercator
1060_966.las	3443	NAD83(HARN) / Illinois East (ftUS) projection: Transverse Mercator
1060_968.las	3443	NAD83(HARN) / Illinois East (ftUS) projection: Transverse Mercator
1060_970.las	3443	NAD83(HARN) / Illinois East (ftUS) projection: Transverse Mercator
1060_972.las	3443	NAD83(HARN) / Illinois East (ftUS) projection: Transverse Mercator
1060_974.las	3443	NAD83(HARN) / Illinois East (ftUS) projection: Transverse Mercator
1060_976.las	3443	NAD83(HARN) / Illinois East (ftUS) projection: Transverse Mercator
1060_978.las	3443	NAD83(HARN) / Illinois East (ftUS) projection: Transverse Mercator
1060_980.las	3443	NAD83(HARN) / Illinois East (ftUS) projection: Transverse Mercator
1060_982.las	3443	NAD83(HARN) / Illinois East (ftUS) projection: Transverse Mercator
1060_984.las	3443	NAD83(HARN) / Illinois East (ftUS) projection: Transverse Mercator
1060_986.las	3443	NAD83(HARN) / Illinois East (ftUS) projection: Transverse Mercator
1060_988.las	3443	NAD83(HARN) / Illinois East (ftUS) projection: Transverse Mercator
1062_910.las	3443	NAD83(HARN) / Illinois East (ftUS) projection: Transverse Mercator
1062_912.las	3443	NAD83(HARN) / Illinois East (ftUS) projection: Transverse Mercator
1062_914.las	3443	NAD83(HARN) / Illinois East (ftUS) projection: Transverse Mercator
1062_916.las	3443	NAD83(HARN) / Illinois East (ftUS) projection: Transverse Mercator
1062_918.las	3443	NAD83(HARN) / Illinois East (ftUS) projection: Transverse Mercator
1062_920.las	3443	NAD83(HARN) / Illinois East (ftUS) projection: Transverse Mercator
1062_922.las	3443	NAD83(HARN) / Illinois East (ftUS) projection: Transverse Mercator
1062_924.las	3443	NAD83(HARN) / Illinois East (ftUS) projection: Transverse Mercator
1062_926.las	3443	NAD83(HARN) / Illinois East (ftUS) projection: Transverse Mercator
1062_928.las	3443	NAD83(HARN) / Illinois East (ftUS) projection: Transverse Mercator
1062_930.las	3443	NAD83(HARN) / Illinois East (ftUS) projection: Transverse Mercator

2.5 Report on Coordinate Reference System (Tiled Data) - continued

File	EPSG Code	Projection
1062_932.las	3443	NAD83(HARN) / Illinois East (ftUS) projection: Transverse Mercator
1062_934.las	3443	NAD83(HARN) / Illinois East (ftUS) projection: Transverse Mercator
1062_936.las	3443	NAD83(HARN) / Illinois East (ftUS) projection: Transverse Mercator
1062_938.las	3443	NAD83(HARN) / Illinois East (ftUS) projection: Transverse Mercator
1062_940.las	3443	NAD83(HARN) / Illinois East (ftUS) projection: Transverse Mercator
1062_942.las	3443	NAD83(HARN) / Illinois East (ftUS) projection: Transverse Mercator
1062_944.las	3443	NAD83(HARN) / Illinois East (ftUS) projection: Transverse Mercator
1062_946.las	3443	NAD83(HARN) / Illinois East (ftUS) projection: Transverse Mercator
1062_948.las	3443	NAD83(HARN) / Illinois East (ftUS) projection: Transverse Mercator
1062_950.las	3443	NAD83(HARN) / Illinois East (ftUS) projection: Transverse Mercator
1062_952.las	3443	NAD83(HARN) / Illinois East (ftUS) projection: Transverse Mercator
1062_954.las	3443	NAD83(HARN) / Illinois East (ftUS) projection: Transverse Mercator
1062_956.las	3443	NAD83(HARN) / Illinois East (ftUS) projection: Transverse Mercator
1062_958.las	3443	NAD83(HARN) / Illinois East (ftUS) projection: Transverse Mercator
1062_960.las	3443	NAD83(HARN) / Illinois East (ftUS) projection: Transverse Mercator
1062_962.las	3443	NAD83(HARN) / Illinois East (ftUS) projection: Transverse Mercator
1062_964.las	3443	NAD83(HARN) / Illinois East (ftUS) projection: Transverse Mercator
1062_966.las	3443	NAD83(HARN) / Illinois East (ftUS) projection: Transverse Mercator
1062_968.las	3443	NAD83(HARN) / Illinois East (ftUS) projection: Transverse Mercator
1062_970.las	3443	NAD83(HARN) / Illinois East (ftUS) projection: Transverse Mercator
1062_972.las	3443	NAD83(HARN) / Illinois East (ftUS) projection: Transverse Mercator
1062_974.las	3443	NAD83(HARN) / Illinois East (ftUS) projection: Transverse Mercator
1062_976.las	3443	NAD83(HARN) / Illinois East (ftUS) projection: Transverse Mercator
1062_978.las	3443	NAD83(HARN) / Illinois East (ftUS) projection: Transverse Mercator
1062_980.las	3443	NAD83(HARN) / Illinois East (ftUS) projection: Transverse Mercator
1062_982.las	3443	NAD83(HARN) / Illinois East (ftUS) projection: Transverse Mercator
1062_984.las	3443	NAD83(HARN) / Illinois East (ftUS) projection: Transverse Mercator
1062_986.las	3443	NAD83(HARN) / Illinois East (ftUS) projection: Transverse Mercator
1062_988.las	3443	NAD83(HARN) / Illinois East (ftUS) projection: Transverse Mercator
1064_910.las	3443	NAD83(HARN) / Illinois East (ftUS) projection: Transverse Mercator
1064_912.las	3443	NAD83(HARN) / Illinois East (ftUS) projection: Transverse Mercator
1064_914.las	3443	NAD83(HARN) / Illinois East (ftUS) projection: Transverse Mercator
1064_916.las	3443	NAD83(HARN) / Illinois East (ftUS) projection: Transverse Mercator
1064_918.las	3443	NAD83(HARN) / Illinois East (ftUS) projection: Transverse Mercator
1064_920.las	3443	NAD83(HARN) / Illinois East (ftUS) projection: Transverse Mercator
1064_922.las	3443	NAD83(HARN) / Illinois East (ftUS) projection: Transverse Mercator
1064_924.las	3443	NAD83(HARN) / Illinois East (ftUS) projection: Transverse Mercator
1064_926.las	3443	NAD83(HARN) / Illinois East (ftUS) projection: Transverse Mercator
1064_928.las	3443	NAD83(HARN) / Illinois East (ftUS) projection: Transverse Mercator
1064_930.las	3443	NAD83(HARN) / Illinois East (ftUS) projection: Transverse Mercator
1064_932.las	3443	NAD83(HARN) / Illinois East (ftUS) projection: Transverse Mercator
1064_934.las	3443	NAD83(HARN) / Illinois East (ftUS) projection: Transverse Mercator
1064_936.las	3443	NAD83(HARN) / Illinois East (ftUS) projection: Transverse Mercator
1064_938.las	3443	NAD83(HARN) / Illinois East (ftUS) projection: Transverse Mercator
1064_940.las	3443	NAD83(HARN) / Illinois East (ftUS) projection: Transverse Mercator
1064_942.las	3443	NAD83(HARN) / Illinois East (ftUS) projection: Transverse Mercator
1064_944.las	3443	NAD83(HARN) / Illinois East (ftUS) projection: Transverse Mercator

2.5 Report on Coordinate Reference System (Tiled Data) - continued

File	EPSG Code	Projection
1064_946.las	3443	NAD83(HARN) / Illinois East (ftUS) projection: Transverse Mercator
1064_948.las	3443	NAD83(HARN) / Illinois East (ftUS) projection: Transverse Mercator
1064_950.las	3443	NAD83(HARN) / Illinois East (ftUS) projection: Transverse Mercator
1064_952.las	3443	NAD83(HARN) / Illinois East (ftUS) projection: Transverse Mercator
1064_954.las	3443	NAD83(HARN) / Illinois East (ftUS) projection: Transverse Mercator
1064_956.las	3443	NAD83(HARN) / Illinois East (ftUS) projection: Transverse Mercator
1064_958.las	3443	NAD83(HARN) / Illinois East (ftUS) projection: Transverse Mercator
1064_960.las	3443	NAD83(HARN) / Illinois East (ftUS) projection: Transverse Mercator
1064_962.las	3443	NAD83(HARN) / Illinois East (ftUS) projection: Transverse Mercator
1064_964.las	3443	NAD83(HARN) / Illinois East (ftUS) projection: Transverse Mercator
1064_966.las	3443	NAD83(HARN) / Illinois East (ftUS) projection: Transverse Mercator
1064_968.las	3443	NAD83(HARN) / Illinois East (ftUS) projection: Transverse Mercator
1064_970.las	3443	NAD83(HARN) / Illinois East (ftUS) projection: Transverse Mercator
1064_972.las	3443	NAD83(HARN) / Illinois East (ftUS) projection: Transverse Mercator
1064_974.las	3443	NAD83(HARN) / Illinois East (ftUS) projection: Transverse Mercator
1064_976.las	3443	NAD83(HARN) / Illinois East (ftUS) projection: Transverse Mercator
1064_978.las	3443	NAD83(HARN) / Illinois East (ftUS) projection: Transverse Mercator
1064_980.las	3443	NAD83(HARN) / Illinois East (ftUS) projection: Transverse Mercator
1064_982.las	3443	NAD83(HARN) / Illinois East (ftUS) projection: Transverse Mercator
1064_984.las	3443	NAD83(HARN) / Illinois East (ftUS) projection: Transverse Mercator
1064_986.las	3443	NAD83(HARN) / Illinois East (ftUS) projection: Transverse Mercator
1064_988.las	3443	NAD83(HARN) / Illinois East (ftUS) projection: Transverse Mercator
1066_910.las	3443	NAD83(HARN) / Illinois East (ftUS) projection: Transverse Mercator
1066_912.las	3443	NAD83(HARN) / Illinois East (ftUS) projection: Transverse Mercator
1066_914.las	3443	NAD83(HARN) / Illinois East (ftUS) projection: Transverse Mercator
1066_916.las	3443	NAD83(HARN) / Illinois East (ftUS) projection: Transverse Mercator
1066_918.las	3443	NAD83(HARN) / Illinois East (ftUS) projection: Transverse Mercator
1066_920.las	3443	NAD83(HARN) / Illinois East (ftUS) projection: Transverse Mercator
1066_922.las	3443	NAD83(HARN) / Illinois East (ftUS) projection: Transverse Mercator
1066_924.las	3443	NAD83(HARN) / Illinois East (ftUS) projection: Transverse Mercator
1066_926.las	3443	NAD83(HARN) / Illinois East (ftUS) projection: Transverse Mercator
1066_928.las	3443	NAD83(HARN) / Illinois East (ftUS) projection: Transverse Mercator
1066_930.las	3443	NAD83(HARN) / Illinois East (ftUS) projection: Transverse Mercator
1066_932.las	3443	NAD83(HARN) / Illinois East (ftUS) projection: Transverse Mercator
1066_934.las	3443	NAD83(HARN) / Illinois East (ftUS) projection: Transverse Mercator
1066_936.las	3443	NAD83(HARN) / Illinois East (ftUS) projection: Transverse Mercator
1066_938.las	3443	NAD83(HARN) / Illinois East (ftUS) projection: Transverse Mercator
1066_940.las	3443	NAD83(HARN) / Illinois East (ftUS) projection: Transverse Mercator
1066_942.las	3443	NAD83(HARN) / Illinois East (ftUS) projection: Transverse Mercator
1066_944.las	3443	NAD83(HARN) / Illinois East (ftUS) projection: Transverse Mercator
1066_946.las	3443	NAD83(HARN) / Illinois East (ftUS) projection: Transverse Mercator
1066_948.las	3443	NAD83(HARN) / Illinois East (ftUS) projection: Transverse Mercator
1066_950.las	3443	NAD83(HARN) / Illinois East (ftUS) projection: Transverse Mercator
1066_952.las	3443	NAD83(HARN) / Illinois East (ftUS) projection: Transverse Mercator
1066_954.las	3443	NAD83(HARN) / Illinois East (ftUS) projection: Transverse Mercator
1066_956.las	3443	NAD83(HARN) / Illinois East (ftUS) projection: Transverse Mercator
1066_958.las	3443	NAD83(HARN) / Illinois East (ftUS) projection: Transverse Mercator

2.5 Report on Coordinate Reference System (Tiled Data) - continued

File	EPSG Code	Projection
1066_960.las	3443	NAD83(HARN) / Illinois East (ftUS) projection: Transverse Mercator
1066_962.las	3443	NAD83(HARN) / Illinois East (ftUS) projection: Transverse Mercator
1066_964.las	3443	NAD83(HARN) / Illinois East (ftUS) projection: Transverse Mercator
1066_966.las	3443	NAD83(HARN) / Illinois East (ftUS) projection: Transverse Mercator
1066_968.las	3443	NAD83(HARN) / Illinois East (ftUS) projection: Transverse Mercator
1066_970.las	3443	NAD83(HARN) / Illinois East (ftUS) projection: Transverse Mercator
1066_972.las	3443	NAD83(HARN) / Illinois East (ftUS) projection: Transverse Mercator
1066_974.las	3443	NAD83(HARN) / Illinois East (ftUS) projection: Transverse Mercator
1066_976.las	3443	NAD83(HARN) / Illinois East (ftUS) projection: Transverse Mercator
1066_978.las	3443	NAD83(HARN) / Illinois East (ftUS) projection: Transverse Mercator
1066_980.las	3443	NAD83(HARN) / Illinois East (ftUS) projection: Transverse Mercator
1066_982.las	3443	NAD83(HARN) / Illinois East (ftUS) projection: Transverse Mercator
1066_984.las	3443	NAD83(HARN) / Illinois East (ftUS) projection: Transverse Mercator
1066_986.las	3443	NAD83(HARN) / Illinois East (ftUS) projection: Transverse Mercator
1066_988.las	3443	NAD83(HARN) / Illinois East (ftUS) projection: Transverse Mercator
1068_910.las	3443	NAD83(HARN) / Illinois East (ftUS) projection: Transverse Mercator
1068_912.las	3443	NAD83(HARN) / Illinois East (ftUS) projection: Transverse Mercator
1068_914.las	3443	NAD83(HARN) / Illinois East (ftUS) projection: Transverse Mercator
1068_916.las	3443	NAD83(HARN) / Illinois East (ftUS) projection: Transverse Mercator
1068_918.las	3443	NAD83(HARN) / Illinois East (ftUS) projection: Transverse Mercator
1068_920.las	3443	NAD83(HARN) / Illinois East (ftUS) projection: Transverse Mercator
1068_922.las	3443	NAD83(HARN) / Illinois East (ftUS) projection: Transverse Mercator
1068_924.las	3443	NAD83(HARN) / Illinois East (ftUS) projection: Transverse Mercator
1068_926.las	3443	NAD83(HARN) / Illinois East (ftUS) projection: Transverse Mercator
1068_928.las	3443	NAD83(HARN) / Illinois East (ftUS) projection: Transverse Mercator
1068_930.las	3443	NAD83(HARN) / Illinois East (ftUS) projection: Transverse Mercator
1068_932.las	3443	NAD83(HARN) / Illinois East (ftUS) projection: Transverse Mercator
1068_934.las	3443	NAD83(HARN) / Illinois East (ftUS) projection: Transverse Mercator
1068_936.las	3443	NAD83(HARN) / Illinois East (ftUS) projection: Transverse Mercator
1068_938.las	3443	NAD83(HARN) / Illinois East (ftUS) projection: Transverse Mercator
1068_940.las	3443	NAD83(HARN) / Illinois East (ftUS) projection: Transverse Mercator
1068_942.las	3443	NAD83(HARN) / Illinois East (ftUS) projection: Transverse Mercator
1068_944.las	3443	NAD83(HARN) / Illinois East (ftUS) projection: Transverse Mercator
1068_946.las	3443	NAD83(HARN) / Illinois East (ftUS) projection: Transverse Mercator
1068_948.las	3443	NAD83(HARN) / Illinois East (ftUS) projection: Transverse Mercator
1068_950.las	3443	NAD83(HARN) / Illinois East (ftUS) projection: Transverse Mercator
1068_952.las	3443	NAD83(HARN) / Illinois East (ftUS) projection: Transverse Mercator
1068_954.las	3443	NAD83(HARN) / Illinois East (ftUS) projection: Transverse Mercator
1068_956.las	3443	NAD83(HARN) / Illinois East (ftUS) projection: Transverse Mercator
1068_958.las	3443	NAD83(HARN) / Illinois East (ftUS) projection: Transverse Mercator
1068_960.las	3443	NAD83(HARN) / Illinois East (ftUS) projection: Transverse Mercator
1068_962.las	3443	NAD83(HARN) / Illinois East (ftUS) projection: Transverse Mercator
1068_964.las	3443	NAD83(HARN) / Illinois East (ftUS) projection: Transverse Mercator
1068_966.las	3443	NAD83(HARN) / Illinois East (ftUS) projection: Transverse Mercator
1068_968.las	3443	NAD83(HARN) / Illinois East (ftUS) projection: Transverse Mercator
1068_970.las	3443	NAD83(HARN) / Illinois East (ftUS) projection: Transverse Mercator
1068_972.las	3443	NAD83(HARN) / Illinois East (ftUS) projection: Transverse Mercator

2.5 Report on Coordinate Reference System (Tiled Data) - continued

File	EPSG Code	Projection
1068_974.las	3443	NAD83(HARN) / Illinois East (ftUS) projection: Transverse Mercator
1068_976.las	3443	NAD83(HARN) / Illinois East (ftUS) projection: Transverse Mercator
1068_978.las	3443	NAD83(HARN) / Illinois East (ftUS) projection: Transverse Mercator
1068_980.las	3443	NAD83(HARN) / Illinois East (ftUS) projection: Transverse Mercator
1068_982.las	3443	NAD83(HARN) / Illinois East (ftUS) projection: Transverse Mercator
1068_984.las	3443	NAD83(HARN) / Illinois East (ftUS) projection: Transverse Mercator
1068_986.las	3443	NAD83(HARN) / Illinois East (ftUS) projection: Transverse Mercator
1068_988.las	3443	NAD83(HARN) / Illinois East (ftUS) projection: Transverse Mercator
1070_910.las	3443	NAD83(HARN) / Illinois East (ftUS) projection: Transverse Mercator
1070_912.las	3443	NAD83(HARN) / Illinois East (ftUS) projection: Transverse Mercator
1070_914.las	3443	NAD83(HARN) / Illinois East (ftUS) projection: Transverse Mercator
1070_916.las	3443	NAD83(HARN) / Illinois East (ftUS) projection: Transverse Mercator
1070_918.las	3443	NAD83(HARN) / Illinois East (ftUS) projection: Transverse Mercator
1070_920.las	3443	NAD83(HARN) / Illinois East (ftUS) projection: Transverse Mercator
1070_922.las	3443	NAD83(HARN) / Illinois East (ftUS) projection: Transverse Mercator
1070_924.las	3443	NAD83(HARN) / Illinois East (ftUS) projection: Transverse Mercator
1070_926.las	3443	NAD83(HARN) / Illinois East (ftUS) projection: Transverse Mercator
1070_928.las	3443	NAD83(HARN) / Illinois East (ftUS) projection: Transverse Mercator
1070_930.las	3443	NAD83(HARN) / Illinois East (ftUS) projection: Transverse Mercator
1070_932.las	3443	NAD83(HARN) / Illinois East (ftUS) projection: Transverse Mercator
1070_934.las	3443	NAD83(HARN) / Illinois East (ftUS) projection: Transverse Mercator
1070_936.las	3443	NAD83(HARN) / Illinois East (ftUS) projection: Transverse Mercator
1070_938.las	3443	NAD83(HARN) / Illinois East (ftUS) projection: Transverse Mercator
1070_940.las	3443	NAD83(HARN) / Illinois East (ftUS) projection: Transverse Mercator
1070_942.las	3443	NAD83(HARN) / Illinois East (ftUS) projection: Transverse Mercator
1070_944.las	3443	NAD83(HARN) / Illinois East (ftUS) projection: Transverse Mercator
1070_946.las	3443	NAD83(HARN) / Illinois East (ftUS) projection: Transverse Mercator
1070_948.las	3443	NAD83(HARN) / Illinois East (ftUS) projection: Transverse Mercator
1070_950.las	3443	NAD83(HARN) / Illinois East (ftUS) projection: Transverse Mercator
1070_952.las	3443	NAD83(HARN) / Illinois East (ftUS) projection: Transverse Mercator
1070_954.las	3443	NAD83(HARN) / Illinois East (ftUS) projection: Transverse Mercator
1070_956.las	3443	NAD83(HARN) / Illinois East (ftUS) projection: Transverse Mercator
1070_958.las	3443	NAD83(HARN) / Illinois East (ftUS) projection: Transverse Mercator
1070_960.las	3443	NAD83(HARN) / Illinois East (ftUS) projection: Transverse Mercator
1070_962.las	3443	NAD83(HARN) / Illinois East (ftUS) projection: Transverse Mercator
1070_964.las	3443	NAD83(HARN) / Illinois East (ftUS) projection: Transverse Mercator
1070_966.las	3443	NAD83(HARN) / Illinois East (ftUS) projection: Transverse Mercator
1070_968.las	3443	NAD83(HARN) / Illinois East (ftUS) projection: Transverse Mercator
1070_970.las	3443	NAD83(HARN) / Illinois East (ftUS) projection: Transverse Mercator
1070_972.las	3443	NAD83(HARN) / Illinois East (ftUS) projection: Transverse Mercator
1070_974.las	3443	NAD83(HARN) / Illinois East (ftUS) projection: Transverse Mercator
1070_976.las	3443	NAD83(HARN) / Illinois East (ftUS) projection: Transverse Mercator
1070_978.las	3443	NAD83(HARN) / Illinois East (ftUS) projection: Transverse Mercator
1070_980.las	3443	NAD83(HARN) / Illinois East (ftUS) projection: Transverse Mercator
1070_982.las	3443	NAD83(HARN) / Illinois East (ftUS) projection: Transverse Mercator
1070_984.las	3443	NAD83(HARN) / Illinois East (ftUS) projection: Transverse Mercator
1070_986.las	3443	NAD83(HARN) / Illinois East (ftUS) projection: Transverse Mercator

2.5 Report on Coordinate Reference System (Tiled Data) - continued

File	EPSG Code	Projection
1074_922.las	3443	NAD83(HARN) / Illinois East (ftUS) projection: Transverse Mercator
1074_924.las	3443	NAD83(HARN) / Illinois East (ftUS) projection: Transverse Mercator
1074_926.las	3443	NAD83(HARN) / Illinois East (ftUS) projection: Transverse Mercator
1074_928.las	3443	NAD83(HARN) / Illinois East (ftUS) projection: Transverse Mercator
1074_930.las	3443	NAD83(HARN) / Illinois East (ftUS) projection: Transverse Mercator
1074_932.las	3443	NAD83(HARN) / Illinois East (ftUS) projection: Transverse Mercator
1074_934.las	3443	NAD83(HARN) / Illinois East (ftUS) projection: Transverse Mercator
1074_936.las	3443	NAD83(HARN) / Illinois East (ftUS) projection: Transverse Mercator
1074_938.las	3443	NAD83(HARN) / Illinois East (ftUS) projection: Transverse Mercator
1074_940.las	3443	NAD83(HARN) / Illinois East (ftUS) projection: Transverse Mercator
1074_942.las	3443	NAD83(HARN) / Illinois East (ftUS) projection: Transverse Mercator
1074_944.las	3443	NAD83(HARN) / Illinois East (ftUS) projection: Transverse Mercator
1074_946.las	3443	NAD83(HARN) / Illinois East (ftUS) projection: Transverse Mercator
1074_948.las	3443	NAD83(HARN) / Illinois East (ftUS) projection: Transverse Mercator
1074_950.las	3443	NAD83(HARN) / Illinois East (ftUS) projection: Transverse Mercator
1074_952.las	3443	NAD83(HARN) / Illinois East (ftUS) projection: Transverse Mercator
1074_954.las	3443	NAD83(HARN) / Illinois East (ftUS) projection: Transverse Mercator
1074_956.las	3443	NAD83(HARN) / Illinois East (ftUS) projection: Transverse Mercator
1074_958.las	3443	NAD83(HARN) / Illinois East (ftUS) projection: Transverse Mercator
1074_960.las	3443	NAD83(HARN) / Illinois East (ftUS) projection: Transverse Mercator
1074_962.las	3443	NAD83(HARN) / Illinois East (ftUS) projection: Transverse Mercator
1074_964.las	3443	NAD83(HARN) / Illinois East (ftUS) projection: Transverse Mercator
1074_966.las	3443	NAD83(HARN) / Illinois East (ftUS) projection: Transverse Mercator
1074_968.las	3443	NAD83(HARN) / Illinois East (ftUS) projection: Transverse Mercator
1074_970.las	3443	NAD83(HARN) / Illinois East (ftUS) projection: Transverse Mercator
1074_972.las	3443	NAD83(HARN) / Illinois East (ftUS) projection: Transverse Mercator
1074_974.las	3443	NAD83(HARN) / Illinois East (ftUS) projection: Transverse Mercator
1074_976.las	3443	NAD83(HARN) / Illinois East (ftUS) projection: Transverse Mercator
1074_978.las	3443	NAD83(HARN) / Illinois East (ftUS) projection: Transverse Mercator
1074_980.las	3443	NAD83(HARN) / Illinois East (ftUS) projection: Transverse Mercator
1074_982.las	3443	NAD83(HARN) / Illinois East (ftUS) projection: Transverse Mercator
1074_984.las	3443	NAD83(HARN) / Illinois East (ftUS) projection: Transverse Mercator
1074_986.las	3443	NAD83(HARN) / Illinois East (ftUS) projection: Transverse Mercator
1074_988.las	3443	NAD83(HARN) / Illinois East (ftUS) projection: Transverse Mercator
1076_910.las	3443	NAD83(HARN) / Illinois East (ftUS) projection: Transverse Mercator
1076_912.las	3443	NAD83(HARN) / Illinois East (ftUS) projection: Transverse Mercator
1076_914.las	3443	NAD83(HARN) / Illinois East (ftUS) projection: Transverse Mercator
1076_916.las	3443	NAD83(HARN) / Illinois East (ftUS) projection: Transverse Mercator
1076_918.las	3443	NAD83(HARN) / Illinois East (ftUS) projection: Transverse Mercator
1076_920.las	3443	NAD83(HARN) / Illinois East (ftUS) projection: Transverse Mercator
1076_922.las	3443	NAD83(HARN) / Illinois East (ftUS) projection: Transverse Mercator
1076_924.las	3443	NAD83(HARN) / Illinois East (ftUS) projection: Transverse Mercator
1076_926.las	3443	NAD83(HARN) / Illinois East (ftUS) projection: Transverse Mercator
1076_928.las	3443	NAD83(HARN) / Illinois East (ftUS) projection: Transverse Mercator
1076_930.las	3443	NAD83(HARN) / Illinois East (ftUS) projection: Transverse Mercator
1076_932.las	3443	NAD83(HARN) / Illinois East (ftUS) projection: Transverse Mercator
1076_934.las	3443	NAD83(HARN) / Illinois East (ftUS) projection: Transverse Mercator

2.5 Report on Coordinate Reference System (Tiled Data) - continued

File	EPSG Code	Projection
1076_936.las	3443	NAD83(HARN) / Illinois East (ftUS) projection: Transverse Mercator
1076_938.las	3443	NAD83(HARN) / Illinois East (ftUS) projection: Transverse Mercator
1076_940.las	3443	NAD83(HARN) / Illinois East (ftUS) projection: Transverse Mercator
1076_942.las	3443	NAD83(HARN) / Illinois East (ftUS) projection: Transverse Mercator
1076_944.las	3443	NAD83(HARN) / Illinois East (ftUS) projection: Transverse Mercator
1076_946.las	3443	NAD83(HARN) / Illinois East (ftUS) projection: Transverse Mercator
1076_948.las	3443	NAD83(HARN) / Illinois East (ftUS) projection: Transverse Mercator
1076_950.las	3443	NAD83(HARN) / Illinois East (ftUS) projection: Transverse Mercator
1076_952.las	3443	NAD83(HARN) / Illinois East (ftUS) projection: Transverse Mercator
1076_954.las	3443	NAD83(HARN) / Illinois East (ftUS) projection: Transverse Mercator
1076_956.las	3443	NAD83(HARN) / Illinois East (ftUS) projection: Transverse Mercator
1076_958.las	3443	NAD83(HARN) / Illinois East (ftUS) projection: Transverse Mercator
1076_960.las	3443	NAD83(HARN) / Illinois East (ftUS) projection: Transverse Mercator
1076_962.las	3443	NAD83(HARN) / Illinois East (ftUS) projection: Transverse Mercator
1076_964.las	3443	NAD83(HARN) / Illinois East (ftUS) projection: Transverse Mercator
1076_966.las	3443	NAD83(HARN) / Illinois East (ftUS) projection: Transverse Mercator
1076_968.las	3443	NAD83(HARN) / Illinois East (ftUS) projection: Transverse Mercator
1076_970.las	3443	NAD83(HARN) / Illinois East (ftUS) projection: Transverse Mercator
1076_972.las	3443	NAD83(HARN) / Illinois East (ftUS) projection: Transverse Mercator
1076_974.las	3443	NAD83(HARN) / Illinois East (ftUS) projection: Transverse Mercator
1076_976.las	3443	NAD83(HARN) / Illinois East (ftUS) projection: Transverse Mercator
1076_978.las	3443	NAD83(HARN) / Illinois East (ftUS) projection: Transverse Mercator
1076_980.las	3443	NAD83(HARN) / Illinois East (ftUS) projection: Transverse Mercator
1076_982.las	3443	NAD83(HARN) / Illinois East (ftUS) projection: Transverse Mercator
1076_984.las	3443	NAD83(HARN) / Illinois East (ftUS) projection: Transverse Mercator
1076_986.las	3443	NAD83(HARN) / Illinois East (ftUS) projection: Transverse Mercator
1076_988.las	3443	NAD83(HARN) / Illinois East (ftUS) projection: Transverse Mercator
1078_910.las	3443	NAD83(HARN) / Illinois East (ftUS) projection: Transverse Mercator
1078_912.las	3443	NAD83(HARN) / Illinois East (ftUS) projection: Transverse Mercator
1078_914.las	3443	NAD83(HARN) / Illinois East (ftUS) projection: Transverse Mercator
1078_916.las	3443	NAD83(HARN) / Illinois East (ftUS) projection: Transverse Mercator
1078_918.las	3443	NAD83(HARN) / Illinois East (ftUS) projection: Transverse Mercator
1078_920.las	3443	NAD83(HARN) / Illinois East (ftUS) projection: Transverse Mercator
1078_922.las	3443	NAD83(HARN) / Illinois East (ftUS) projection: Transverse Mercator
1078_924.las	3443	NAD83(HARN) / Illinois East (ftUS) projection: Transverse Mercator
1078_926.las	3443	NAD83(HARN) / Illinois East (ftUS) projection: Transverse Mercator
1078_928.las	3443	NAD83(HARN) / Illinois East (ftUS) projection: Transverse Mercator
1078_930.las	3443	NAD83(HARN) / Illinois East (ftUS) projection: Transverse Mercator
1078_932.las	3443	NAD83(HARN) / Illinois East (ftUS) projection: Transverse Mercator
1078_934.las	3443	NAD83(HARN) / Illinois East (ftUS) projection: Transverse Mercator
1078_936.las	3443	NAD83(HARN) / Illinois East (ftUS) projection: Transverse Mercator
942_910.las	3443	NAD83(HARN) / Illinois East (ftUS) projection: Transverse Mercator
942_912.las	3443	NAD83(HARN) / Illinois East (ftUS) projection: Transverse Mercator
942_914.las	3443	NAD83(HARN) / Illinois East (ftUS) projection: Transverse Mercator
942_916.las	3443	NAD83(HARN) / Illinois East (ftUS) projection: Transverse Mercator
942_918.las	3443	NAD83(HARN) / Illinois East (ftUS) projection: Transverse Mercator
942_920.las	3443	NAD83(HARN) / Illinois East (ftUS) projection: Transverse Mercator

2.5 Report on Coordinate Reference System (Tiled Data) - continued

File	EPSG Code	Projection
942_922.las	3443	NAD83(HARN) / Illinois East (ftUS) projection: Transverse Mercator
942_924.las	3443	NAD83(HARN) / Illinois East (ftUS) projection: Transverse Mercator
942_926.las	3443	NAD83(HARN) / Illinois East (ftUS) projection: Transverse Mercator
942_928.las	3443	NAD83(HARN) / Illinois East (ftUS) projection: Transverse Mercator
942_930.las	3443	NAD83(HARN) / Illinois East (ftUS) projection: Transverse Mercator
942_932.las	3443	NAD83(HARN) / Illinois East (ftUS) projection: Transverse Mercator
942_934.las	3443	NAD83(HARN) / Illinois East (ftUS) projection: Transverse Mercator
942_936.las	3443	NAD83(HARN) / Illinois East (ftUS) projection: Transverse Mercator
942_938.las	3443	NAD83(HARN) / Illinois East (ftUS) projection: Transverse Mercator
942_940.las	3443	NAD83(HARN) / Illinois East (ftUS) projection: Transverse Mercator
942_942.las	3443	NAD83(HARN) / Illinois East (ftUS) projection: Transverse Mercator
942_944.las	3443	NAD83(HARN) / Illinois East (ftUS) projection: Transverse Mercator
942_946.las	3443	NAD83(HARN) / Illinois East (ftUS) projection: Transverse Mercator
942_948.las	3443	NAD83(HARN) / Illinois East (ftUS) projection: Transverse Mercator
942_950.las	3443	NAD83(HARN) / Illinois East (ftUS) projection: Transverse Mercator
942_952.las	3443	NAD83(HARN) / Illinois East (ftUS) projection: Transverse Mercator
942_954.las	3443	NAD83(HARN) / Illinois East (ftUS) projection: Transverse Mercator
942_956.las	3443	NAD83(HARN) / Illinois East (ftUS) projection: Transverse Mercator
942_958.las	3443	NAD83(HARN) / Illinois East (ftUS) projection: Transverse Mercator
942_960.las	3443	NAD83(HARN) / Illinois East (ftUS) projection: Transverse Mercator
942_962.las	3443	NAD83(HARN) / Illinois East (ftUS) projection: Transverse Mercator
942_964.las	3443	NAD83(HARN) / Illinois East (ftUS) projection: Transverse Mercator
942_966.las	3443	NAD83(HARN) / Illinois East (ftUS) projection: Transverse Mercator
942_968.las	3443	NAD83(HARN) / Illinois East (ftUS) projection: Transverse Mercator
942_970.las	3443	NAD83(HARN) / Illinois East (ftUS) projection: Transverse Mercator
942_972.las	3443	NAD83(HARN) / Illinois East (ftUS) projection: Transverse Mercator
942_974.las	3443	NAD83(HARN) / Illinois East (ftUS) projection: Transverse Mercator
942_976.las	3443	NAD83(HARN) / Illinois East (ftUS) projection: Transverse Mercator
942_978.las	3443	NAD83(HARN) / Illinois East (ftUS) projection: Transverse Mercator
942_980.las	3443	NAD83(HARN) / Illinois East (ftUS) projection: Transverse Mercator
942_982.las	3443	NAD83(HARN) / Illinois East (ftUS) projection: Transverse Mercator
942_984.las	3443	NAD83(HARN) / Illinois East (ftUS) projection: Transverse Mercator
942_986.las	3443	NAD83(HARN) / Illinois East (ftUS) projection: Transverse Mercator
942_988.las	3443	NAD83(HARN) / Illinois East (ftUS) projection: Transverse Mercator
944_910.las	3443	NAD83(HARN) / Illinois East (ftUS) projection: Transverse Mercator
944_912.las	3443	NAD83(HARN) / Illinois East (ftUS) projection: Transverse Mercator
944_914.las	3443	NAD83(HARN) / Illinois East (ftUS) projection: Transverse Mercator
944_916.las	3443	NAD83(HARN) / Illinois East (ftUS) projection: Transverse Mercator
944_918.las	3443	NAD83(HARN) / Illinois East (ftUS) projection: Transverse Mercator
944_920.las	3443	NAD83(HARN) / Illinois East (ftUS) projection: Transverse Mercator
944_922.las	3443	NAD83(HARN) / Illinois East (ftUS) projection: Transverse Mercator
944_924.las	3443	NAD83(HARN) / Illinois East (ftUS) projection: Transverse Mercator
944_926.las	3443	NAD83(HARN) / Illinois East (ftUS) projection: Transverse Mercator
944_928.las	3443	NAD83(HARN) / Illinois East (ftUS) projection: Transverse Mercator
944_930.las	3443	NAD83(HARN) / Illinois East (ftUS) projection: Transverse Mercator
944_932.las	3443	NAD83(HARN) / Illinois East (ftUS) projection: Transverse Mercator
944_934.las	3443	NAD83(HARN) / Illinois East (ftUS) projection: Transverse Mercator

2.5 Report on Coordinate Reference System (Tiled Data) - continued

File	EPSG Code	Projection
944_936.las	3443	NAD83(HARN) / Illinois East (ftUS) projection: Transverse Mercator
944_938.las	3443	NAD83(HARN) / Illinois East (ftUS) projection: Transverse Mercator
944_940.las	3443	NAD83(HARN) / Illinois East (ftUS) projection: Transverse Mercator
944_942.las	3443	NAD83(HARN) / Illinois East (ftUS) projection: Transverse Mercator
944_944.las	3443	NAD83(HARN) / Illinois East (ftUS) projection: Transverse Mercator
944_946.las	3443	NAD83(HARN) / Illinois East (ftUS) projection: Transverse Mercator
944_948.las	3443	NAD83(HARN) / Illinois East (ftUS) projection: Transverse Mercator
944_950.las	3443	NAD83(HARN) / Illinois East (ftUS) projection: Transverse Mercator
944_952.las	3443	NAD83(HARN) / Illinois East (ftUS) projection: Transverse Mercator
944_954.las	3443	NAD83(HARN) / Illinois East (ftUS) projection: Transverse Mercator
944_956.las	3443	NAD83(HARN) / Illinois East (ftUS) projection: Transverse Mercator
944_958.las	3443	NAD83(HARN) / Illinois East (ftUS) projection: Transverse Mercator
944_960.las	3443	NAD83(HARN) / Illinois East (ftUS) projection: Transverse Mercator
944_962.las	3443	NAD83(HARN) / Illinois East (ftUS) projection: Transverse Mercator
944_964.las	3443	NAD83(HARN) / Illinois East (ftUS) projection: Transverse Mercator
944_966.las	3443	NAD83(HARN) / Illinois East (ftUS) projection: Transverse Mercator
944_968.las	3443	NAD83(HARN) / Illinois East (ftUS) projection: Transverse Mercator
944_970.las	3443	NAD83(HARN) / Illinois East (ftUS) projection: Transverse Mercator
944_972.las	3443	NAD83(HARN) / Illinois East (ftUS) projection: Transverse Mercator
944_974.las	3443	NAD83(HARN) / Illinois East (ftUS) projection: Transverse Mercator
944_976.las	3443	NAD83(HARN) / Illinois East (ftUS) projection: Transverse Mercator
944_978.las	3443	NAD83(HARN) / Illinois East (ftUS) projection: Transverse Mercator
944_980.las	3443	NAD83(HARN) / Illinois East (ftUS) projection: Transverse Mercator
944_982.las	3443	NAD83(HARN) / Illinois East (ftUS) projection: Transverse Mercator
944_984.las	3443	NAD83(HARN) / Illinois East (ftUS) projection: Transverse Mercator
944_986.las	3443	NAD83(HARN) / Illinois East (ftUS) projection: Transverse Mercator
944_988.las	3443	NAD83(HARN) / Illinois East (ftUS) projection: Transverse Mercator
946_910.las	3443	NAD83(HARN) / Illinois East (ftUS) projection: Transverse Mercator
946_912.las	3443	NAD83(HARN) / Illinois East (ftUS) projection: Transverse Mercator
946_914.las	3443	NAD83(HARN) / Illinois East (ftUS) projection: Transverse Mercator
946_916.las	3443	NAD83(HARN) / Illinois East (ftUS) projection: Transverse Mercator
946_918.las	3443	NAD83(HARN) / Illinois East (ftUS) projection: Transverse Mercator
946_920.las	3443	NAD83(HARN) / Illinois East (ftUS) projection: Transverse Mercator
946_922.las	3443	NAD83(HARN) / Illinois East (ftUS) projection: Transverse Mercator
946_924.las	3443	NAD83(HARN) / Illinois East (ftUS) projection: Transverse Mercator
946_926.las	3443	NAD83(HARN) / Illinois East (ftUS) projection: Transverse Mercator
946_928.las	3443	NAD83(HARN) / Illinois East (ftUS) projection: Transverse Mercator
946_930.las	3443	NAD83(HARN) / Illinois East (ftUS) projection: Transverse Mercator
946_932.las	3443	NAD83(HARN) / Illinois East (ftUS) projection: Transverse Mercator
946_934.las	3443	NAD83(HARN) / Illinois East (ftUS) projection: Transverse Mercator
946_936.las	3443	NAD83(HARN) / Illinois East (ftUS) projection: Transverse Mercator
946_938.las	3443	NAD83(HARN) / Illinois East (ftUS) projection: Transverse Mercator
946_940.las	3443	NAD83(HARN) / Illinois East (ftUS) projection: Transverse Mercator
946_942.las	3443	NAD83(HARN) / Illinois East (ftUS) projection: Transverse Mercator
946_944.las	3443	NAD83(HARN) / Illinois East (ftUS) projection: Transverse Mercator
946_946.las	3443	NAD83(HARN) / Illinois East (ftUS) projection: Transverse Mercator
946_948.las	3443	NAD83(HARN) / Illinois East (ftUS) projection: Transverse Mercator

2.5 Report on Coordinate Reference System (Tiled Data) - continued

File	EPSG Code	Projection
946_950.las	3443	NAD83(HARN) / Illinois East (ftUS) projection: Transverse Mercator
946_952.las	3443	NAD83(HARN) / Illinois East (ftUS) projection: Transverse Mercator
946_954.las	3443	NAD83(HARN) / Illinois East (ftUS) projection: Transverse Mercator
946_956.las	3443	NAD83(HARN) / Illinois East (ftUS) projection: Transverse Mercator
946_958.las	3443	NAD83(HARN) / Illinois East (ftUS) projection: Transverse Mercator
946_960.las	3443	NAD83(HARN) / Illinois East (ftUS) projection: Transverse Mercator
946_962.las	3443	NAD83(HARN) / Illinois East (ftUS) projection: Transverse Mercator
946_964.las	3443	NAD83(HARN) / Illinois East (ftUS) projection: Transverse Mercator
946_966.las	3443	NAD83(HARN) / Illinois East (ftUS) projection: Transverse Mercator
946_968.las	3443	NAD83(HARN) / Illinois East (ftUS) projection: Transverse Mercator
946_970.las	3443	NAD83(HARN) / Illinois East (ftUS) projection: Transverse Mercator
946_972.las	3443	NAD83(HARN) / Illinois East (ftUS) projection: Transverse Mercator
946_974.las	3443	NAD83(HARN) / Illinois East (ftUS) projection: Transverse Mercator
946_976.las	3443	NAD83(HARN) / Illinois East (ftUS) projection: Transverse Mercator
946_978.las	3443	NAD83(HARN) / Illinois East (ftUS) projection: Transverse Mercator
946_980.las	3443	NAD83(HARN) / Illinois East (ftUS) projection: Transverse Mercator
946_982.las	3443	NAD83(HARN) / Illinois East (ftUS) projection: Transverse Mercator
946_984.las	3443	NAD83(HARN) / Illinois East (ftUS) projection: Transverse Mercator
946_986.las	3443	NAD83(HARN) / Illinois East (ftUS) projection: Transverse Mercator
946_988.las	3443	NAD83(HARN) / Illinois East (ftUS) projection: Transverse Mercator
948_910.las	3443	NAD83(HARN) / Illinois East (ftUS) projection: Transverse Mercator
948_912.las	3443	NAD83(HARN) / Illinois East (ftUS) projection: Transverse Mercator
948_914.las	3443	NAD83(HARN) / Illinois East (ftUS) projection: Transverse Mercator
948_916.las	3443	NAD83(HARN) / Illinois East (ftUS) projection: Transverse Mercator
948_918.las	3443	NAD83(HARN) / Illinois East (ftUS) projection: Transverse Mercator
948_920.las	3443	NAD83(HARN) / Illinois East (ftUS) projection: Transverse Mercator
948_922.las	3443	NAD83(HARN) / Illinois East (ftUS) projection: Transverse Mercator
948_924.las	3443	NAD83(HARN) / Illinois East (ftUS) projection: Transverse Mercator
948_926.las	3443	NAD83(HARN) / Illinois East (ftUS) projection: Transverse Mercator
948_928.las	3443	NAD83(HARN) / Illinois East (ftUS) projection: Transverse Mercator
948_930.las	3443	NAD83(HARN) / Illinois East (ftUS) projection: Transverse Mercator
948_932.las	3443	NAD83(HARN) / Illinois East (ftUS) projection: Transverse Mercator
948_934.las	3443	NAD83(HARN) / Illinois East (ftUS) projection: Transverse Mercator
948_936.las	3443	NAD83(HARN) / Illinois East (ftUS) projection: Transverse Mercator
948_938.las	3443	NAD83(HARN) / Illinois East (ftUS) projection: Transverse Mercator
948_940.las	3443	NAD83(HARN) / Illinois East (ftUS) projection: Transverse Mercator
948_942.las	3443	NAD83(HARN) / Illinois East (ftUS) projection: Transverse Mercator
948_944.las	3443	NAD83(HARN) / Illinois East (ftUS) projection: Transverse Mercator
948_946.las	3443	NAD83(HARN) / Illinois East (ftUS) projection: Transverse Mercator
948_948.las	3443	NAD83(HARN) / Illinois East (ftUS) projection: Transverse Mercator
948_950.las	3443	NAD83(HARN) / Illinois East (ftUS) projection: Transverse Mercator
948_952.las	3443	NAD83(HARN) / Illinois East (ftUS) projection: Transverse Mercator
948_954.las	3443	NAD83(HARN) / Illinois East (ftUS) projection: Transverse Mercator
948_956.las	3443	NAD83(HARN) / Illinois East (ftUS) projection: Transverse Mercator
948_958.las	3443	NAD83(HARN) / Illinois East (ftUS) projection: Transverse Mercator
948_960.las	3443	NAD83(HARN) / Illinois East (ftUS) projection: Transverse Mercator
948_962.las	3443	NAD83(HARN) / Illinois East (ftUS) projection: Transverse Mercator

2.5 Report on Coordinate Reference System (Tiled Data) - continued

File	EPSG Code	Projection
948_964.las	3443	NAD83(HARN) / Illinois East (ftUS) projection: Transverse Mercator
948_966.las	3443	NAD83(HARN) / Illinois East (ftUS) projection: Transverse Mercator
948_968.las	3443	NAD83(HARN) / Illinois East (ftUS) projection: Transverse Mercator
948_970.las	3443	NAD83(HARN) / Illinois East (ftUS) projection: Transverse Mercator
948_972.las	3443	NAD83(HARN) / Illinois East (ftUS) projection: Transverse Mercator
948_974.las	3443	NAD83(HARN) / Illinois East (ftUS) projection: Transverse Mercator
948_976.las	3443	NAD83(HARN) / Illinois East (ftUS) projection: Transverse Mercator
948_978.las	3443	NAD83(HARN) / Illinois East (ftUS) projection: Transverse Mercator
948_980.las	3443	NAD83(HARN) / Illinois East (ftUS) projection: Transverse Mercator
948_982.las	3443	NAD83(HARN) / Illinois East (ftUS) projection: Transverse Mercator
948_984.las	3443	NAD83(HARN) / Illinois East (ftUS) projection: Transverse Mercator
948_986.las	3443	NAD83(HARN) / Illinois East (ftUS) projection: Transverse Mercator
950_910.las	3443	NAD83(HARN) / Illinois East (ftUS) projection: Transverse Mercator
950_912.las	3443	NAD83(HARN) / Illinois East (ftUS) projection: Transverse Mercator
950_914.las	3443	NAD83(HARN) / Illinois East (ftUS) projection: Transverse Mercator
950_916.las	3443	NAD83(HARN) / Illinois East (ftUS) projection: Transverse Mercator
950_918.las	3443	NAD83(HARN) / Illinois East (ftUS) projection: Transverse Mercator
950_920.las	3443	NAD83(HARN) / Illinois East (ftUS) projection: Transverse Mercator
950_922.las	3443	NAD83(HARN) / Illinois East (ftUS) projection: Transverse Mercator
950_924.las	3443	NAD83(HARN) / Illinois East (ftUS) projection: Transverse Mercator
950_926.las	3443	NAD83(HARN) / Illinois East (ftUS) projection: Transverse Mercator
950_928.las	3443	NAD83(HARN) / Illinois East (ftUS) projection: Transverse Mercator
950_930.las	3443	NAD83(HARN) / Illinois East (ftUS) projection: Transverse Mercator
950_932.las	3443	NAD83(HARN) / Illinois East (ftUS) projection: Transverse Mercator
950_934.las	3443	NAD83(HARN) / Illinois East (ftUS) projection: Transverse Mercator
950_936.las	3443	NAD83(HARN) / Illinois East (ftUS) projection: Transverse Mercator
950_938.las	3443	NAD83(HARN) / Illinois East (ftUS) projection: Transverse Mercator
950_940.las	3443	NAD83(HARN) / Illinois East (ftUS) projection: Transverse Mercator
950_942.las	3443	NAD83(HARN) / Illinois East (ftUS) projection: Transverse Mercator
950_944.las	3443	NAD83(HARN) / Illinois East (ftUS) projection: Transverse Mercator
950_946.las	3443	NAD83(HARN) / Illinois East (ftUS) projection: Transverse Mercator
950_948.las	3443	NAD83(HARN) / Illinois East (ftUS) projection: Transverse Mercator
950_950.las	3443	NAD83(HARN) / Illinois East (ftUS) projection: Transverse Mercator
950_952.las	3443	NAD83(HARN) / Illinois East (ftUS) projection: Transverse Mercator
950_954.las	3443	NAD83(HARN) / Illinois East (ftUS) projection: Transverse Mercator
950_956.las	3443	NAD83(HARN) / Illinois East (ftUS) projection: Transverse Mercator
950_958.las	3443	NAD83(HARN) / Illinois East (ftUS) projection: Transverse Mercator
950_960.las	3443	NAD83(HARN) / Illinois East (ftUS) projection: Transverse Mercator
950_962.las	3443	NAD83(HARN) / Illinois East (ftUS) projection: Transverse Mercator
950_964.las	3443	NAD83(HARN) / Illinois East (ftUS) projection: Transverse Mercator
950_966.las	3443	NAD83(HARN) / Illinois East (ftUS) projection: Transverse Mercator
950_968.las	3443	NAD83(HARN) / Illinois East (ftUS) projection: Transverse Mercator
950_970.las	3443	NAD83(HARN) / Illinois East (ftUS) projection: Transverse Mercator
950_972.las	3443	NAD83(HARN) / Illinois East (ftUS) projection: Transverse Mercator
950_974.las	3443	NAD83(HARN) / Illinois East (ftUS) projection: Transverse Mercator
950_976.las	3443	NAD83(HARN) / Illinois East (ftUS) projection: Transverse Mercator
950_978.las	3443	NAD83(HARN) / Illinois East (ftUS) projection: Transverse Mercator

2.5 Report on Coordinate Reference System (Tiled Data) - continued

File	EPSG Code	Projection
950_980.las	3443	NAD83(HARN) / Illinois East (ftUS) projection: Transverse Mercator
950_982.las	3443	NAD83(HARN) / Illinois East (ftUS) projection: Transverse Mercator
950_984.las	3443	NAD83(HARN) / Illinois East (ftUS) projection: Transverse Mercator
950_986.las	3443	NAD83(HARN) / Illinois East (ftUS) projection: Transverse Mercator
952_910.las	3443	NAD83(HARN) / Illinois East (ftUS) projection: Transverse Mercator
952_912.las	3443	NAD83(HARN) / Illinois East (ftUS) projection: Transverse Mercator
952_914.las	3443	NAD83(HARN) / Illinois East (ftUS) projection: Transverse Mercator
952_916.las	3443	NAD83(HARN) / Illinois East (ftUS) projection: Transverse Mercator
952_918.las	3443	NAD83(HARN) / Illinois East (ftUS) projection: Transverse Mercator
952_920.las	3443	NAD83(HARN) / Illinois East (ftUS) projection: Transverse Mercator
952_922.las	3443	NAD83(HARN) / Illinois East (ftUS) projection: Transverse Mercator
952_924.las	3443	NAD83(HARN) / Illinois East (ftUS) projection: Transverse Mercator
952_926.las	3443	NAD83(HARN) / Illinois East (ftUS) projection: Transverse Mercator
952_928.las	3443	NAD83(HARN) / Illinois East (ftUS) projection: Transverse Mercator
952_930.las	3443	NAD83(HARN) / Illinois East (ftUS) projection: Transverse Mercator
952_932.las	3443	NAD83(HARN) / Illinois East (ftUS) projection: Transverse Mercator
952_934.las	3443	NAD83(HARN) / Illinois East (ftUS) projection: Transverse Mercator
952_936.las	3443	NAD83(HARN) / Illinois East (ftUS) projection: Transverse Mercator
952_938.las	3443	NAD83(HARN) / Illinois East (ftUS) projection: Transverse Mercator
952_940.las	3443	NAD83(HARN) / Illinois East (ftUS) projection: Transverse Mercator
952_942.las	3443	NAD83(HARN) / Illinois East (ftUS) projection: Transverse Mercator
952_944.las	3443	NAD83(HARN) / Illinois East (ftUS) projection: Transverse Mercator
952_946.las	3443	NAD83(HARN) / Illinois East (ftUS) projection: Transverse Mercator
952_948.las	3443	NAD83(HARN) / Illinois East (ftUS) projection: Transverse Mercator
952_950.las	3443	NAD83(HARN) / Illinois East (ftUS) projection: Transverse Mercator
952_952.las	3443	NAD83(HARN) / Illinois East (ftUS) projection: Transverse Mercator
952_954.las	3443	NAD83(HARN) / Illinois East (ftUS) projection: Transverse Mercator
952_956.las	3443	NAD83(HARN) / Illinois East (ftUS) projection: Transverse Mercator
952_958.las	3443	NAD83(HARN) / Illinois East (ftUS) projection: Transverse Mercator
952_960.las	3443	NAD83(HARN) / Illinois East (ftUS) projection: Transverse Mercator
952_962.las	3443	NAD83(HARN) / Illinois East (ftUS) projection: Transverse Mercator
952_964.las	3443	NAD83(HARN) / Illinois East (ftUS) projection: Transverse Mercator
952_966.las	3443	NAD83(HARN) / Illinois East (ftUS) projection: Transverse Mercator
952_968.las	3443	NAD83(HARN) / Illinois East (ftUS) projection: Transverse Mercator
952_970.las	3443	NAD83(HARN) / Illinois East (ftUS) projection: Transverse Mercator
952_972.las	3443	NAD83(HARN) / Illinois East (ftUS) projection: Transverse Mercator
952_974.las	3443	NAD83(HARN) / Illinois East (ftUS) projection: Transverse Mercator
952_976.las	3443	NAD83(HARN) / Illinois East (ftUS) projection: Transverse Mercator
952_978.las	3443	NAD83(HARN) / Illinois East (ftUS) projection: Transverse Mercator
952_980.las	3443	NAD83(HARN) / Illinois East (ftUS) projection: Transverse Mercator
952_982.las	3443	NAD83(HARN) / Illinois East (ftUS) projection: Transverse Mercator
952_984.las	3443	NAD83(HARN) / Illinois East (ftUS) projection: Transverse Mercator
952_986.las	3443	NAD83(HARN) / Illinois East (ftUS) projection: Transverse Mercator
954_910.las	3443	NAD83(HARN) / Illinois East (ftUS) projection: Transverse Mercator
954_912.las	3443	NAD83(HARN) / Illinois East (ftUS) projection: Transverse Mercator
954_914.las	3443	NAD83(HARN) / Illinois East (ftUS) projection: Transverse Mercator
954_916.las	3443	NAD83(HARN) / Illinois East (ftUS) projection: Transverse Mercator

2.5 Report on Coordinate Reference System (Tiled Data) - continued

File	EPSG Code	Projection
954_918.las	3443	NAD83(HARN) / Illinois East (ftUS) projection: Transverse Mercator
954_920.las	3443	NAD83(HARN) / Illinois East (ftUS) projection: Transverse Mercator
954_922.las	3443	NAD83(HARN) / Illinois East (ftUS) projection: Transverse Mercator
954_924.las	3443	NAD83(HARN) / Illinois East (ftUS) projection: Transverse Mercator
954_926.las	3443	NAD83(HARN) / Illinois East (ftUS) projection: Transverse Mercator
954_928.las	3443	NAD83(HARN) / Illinois East (ftUS) projection: Transverse Mercator
954_930.las	3443	NAD83(HARN) / Illinois East (ftUS) projection: Transverse Mercator
954_932.las	3443	NAD83(HARN) / Illinois East (ftUS) projection: Transverse Mercator
954_934.las	3443	NAD83(HARN) / Illinois East (ftUS) projection: Transverse Mercator
954_936.las	3443	NAD83(HARN) / Illinois East (ftUS) projection: Transverse Mercator
954_938.las	3443	NAD83(HARN) / Illinois East (ftUS) projection: Transverse Mercator
954_940.las	3443	NAD83(HARN) / Illinois East (ftUS) projection: Transverse Mercator
954_942.las	3443	NAD83(HARN) / Illinois East (ftUS) projection: Transverse Mercator
954_944.las	3443	NAD83(HARN) / Illinois East (ftUS) projection: Transverse Mercator
954_946.las	3443	NAD83(HARN) / Illinois East (ftUS) projection: Transverse Mercator
954_948.las	3443	NAD83(HARN) / Illinois East (ftUS) projection: Transverse Mercator
954_950.las	3443	NAD83(HARN) / Illinois East (ftUS) projection: Transverse Mercator
954_952.las	3443	NAD83(HARN) / Illinois East (ftUS) projection: Transverse Mercator
954_954.las	3443	NAD83(HARN) / Illinois East (ftUS) projection: Transverse Mercator
954_956.las	3443	NAD83(HARN) / Illinois East (ftUS) projection: Transverse Mercator
954_958.las	3443	NAD83(HARN) / Illinois East (ftUS) projection: Transverse Mercator
954_960.las	3443	NAD83(HARN) / Illinois East (ftUS) projection: Transverse Mercator
954_962.las	3443	NAD83(HARN) / Illinois East (ftUS) projection: Transverse Mercator
954_964.las	3443	NAD83(HARN) / Illinois East (ftUS) projection: Transverse Mercator
954_966.las	3443	NAD83(HARN) / Illinois East (ftUS) projection: Transverse Mercator
954_968.las	3443	NAD83(HARN) / Illinois East (ftUS) projection: Transverse Mercator
954_970.las	3443	NAD83(HARN) / Illinois East (ftUS) projection: Transverse Mercator
954_972.las	3443	NAD83(HARN) / Illinois East (ftUS) projection: Transverse Mercator
954_974.las	3443	NAD83(HARN) / Illinois East (ftUS) projection: Transverse Mercator
954_976.las	3443	NAD83(HARN) / Illinois East (ftUS) projection: Transverse Mercator
954_978.las	3443	NAD83(HARN) / Illinois East (ftUS) projection: Transverse Mercator
954_980.las	3443	NAD83(HARN) / Illinois East (ftUS) projection: Transverse Mercator
954_982.las	3443	NAD83(HARN) / Illinois East (ftUS) projection: Transverse Mercator
954_984.las	3443	NAD83(HARN) / Illinois East (ftUS) projection: Transverse Mercator
954_986.las	3443	NAD83(HARN) / Illinois East (ftUS) projection: Transverse Mercator
956_910.las	3443	NAD83(HARN) / Illinois East (ftUS) projection: Transverse Mercator
956_912.las	3443	NAD83(HARN) / Illinois East (ftUS) projection: Transverse Mercator
956_914.las	3443	NAD83(HARN) / Illinois East (ftUS) projection: Transverse Mercator
956_916.las	3443	NAD83(HARN) / Illinois East (ftUS) projection: Transverse Mercator
956_918.las	3443	NAD83(HARN) / Illinois East (ftUS) projection: Transverse Mercator
956_920.las	3443	NAD83(HARN) / Illinois East (ftUS) projection: Transverse Mercator
956_922.las	3443	NAD83(HARN) / Illinois East (ftUS) projection: Transverse Mercator
956_924.las	3443	NAD83(HARN) / Illinois East (ftUS) projection: Transverse Mercator
956_926.las	3443	NAD83(HARN) / Illinois East (ftUS) projection: Transverse Mercator
956_928.las	3443	NAD83(HARN) / Illinois East (ftUS) projection: Transverse Mercator
956_930.las	3443	NAD83(HARN) / Illinois East (ftUS) projection: Transverse Mercator
956_932.las	3443	NAD83(HARN) / Illinois East (ftUS) projection: Transverse Mercator

2.5 Report on Coordinate Reference System (Tiled Data) - continued

File	EPSG Code	Projection
956_934.las	3443	NAD83(HARN) / Illinois East (ftUS) projection: Transverse Mercator
956_936.las	3443	NAD83(HARN) / Illinois East (ftUS) projection: Transverse Mercator
956_938.las	3443	NAD83(HARN) / Illinois East (ftUS) projection: Transverse Mercator
956_940.las	3443	NAD83(HARN) / Illinois East (ftUS) projection: Transverse Mercator
956_942.las	3443	NAD83(HARN) / Illinois East (ftUS) projection: Transverse Mercator
956_944.las	3443	NAD83(HARN) / Illinois East (ftUS) projection: Transverse Mercator
956_946.las	3443	NAD83(HARN) / Illinois East (ftUS) projection: Transverse Mercator
956_948.las	3443	NAD83(HARN) / Illinois East (ftUS) projection: Transverse Mercator
956_950.las	3443	NAD83(HARN) / Illinois East (ftUS) projection: Transverse Mercator
956_952.las	3443	NAD83(HARN) / Illinois East (ftUS) projection: Transverse Mercator
956_954.las	3443	NAD83(HARN) / Illinois East (ftUS) projection: Transverse Mercator
956_956.las	3443	NAD83(HARN) / Illinois East (ftUS) projection: Transverse Mercator
956_958.las	3443	NAD83(HARN) / Illinois East (ftUS) projection: Transverse Mercator
956_960.las	3443	NAD83(HARN) / Illinois East (ftUS) projection: Transverse Mercator
956_962.las	3443	NAD83(HARN) / Illinois East (ftUS) projection: Transverse Mercator
956_964.las	3443	NAD83(HARN) / Illinois East (ftUS) projection: Transverse Mercator
956_966.las	3443	NAD83(HARN) / Illinois East (ftUS) projection: Transverse Mercator
956_968.las	3443	NAD83(HARN) / Illinois East (ftUS) projection: Transverse Mercator
956_970.las	3443	NAD83(HARN) / Illinois East (ftUS) projection: Transverse Mercator
956_972.las	3443	NAD83(HARN) / Illinois East (ftUS) projection: Transverse Mercator
956_974.las	3443	NAD83(HARN) / Illinois East (ftUS) projection: Transverse Mercator
956_976.las	3443	NAD83(HARN) / Illinois East (ftUS) projection: Transverse Mercator
956_978.las	3443	NAD83(HARN) / Illinois East (ftUS) projection: Transverse Mercator
956_980.las	3443	NAD83(HARN) / Illinois East (ftUS) projection: Transverse Mercator
956_982.las	3443	NAD83(HARN) / Illinois East (ftUS) projection: Transverse Mercator
956_984.las	3443	NAD83(HARN) / Illinois East (ftUS) projection: Transverse Mercator
956_986.las	3443	NAD83(HARN) / Illinois East (ftUS) projection: Transverse Mercator
958_910.las	3443	NAD83(HARN) / Illinois East (ftUS) projection: Transverse Mercator
958_912.las	3443	NAD83(HARN) / Illinois East (ftUS) projection: Transverse Mercator
958_914.las	3443	NAD83(HARN) / Illinois East (ftUS) projection: Transverse Mercator
958_916.las	3443	NAD83(HARN) / Illinois East (ftUS) projection: Transverse Mercator
958_918.las	3443	NAD83(HARN) / Illinois East (ftUS) projection: Transverse Mercator
958_920.las	3443	NAD83(HARN) / Illinois East (ftUS) projection: Transverse Mercator
958_922.las	3443	NAD83(HARN) / Illinois East (ftUS) projection: Transverse Mercator
958_924.las	3443	NAD83(HARN) / Illinois East (ftUS) projection: Transverse Mercator
958_926.las	3443	NAD83(HARN) / Illinois East (ftUS) projection: Transverse Mercator
958_928.las	3443	NAD83(HARN) / Illinois East (ftUS) projection: Transverse Mercator
958_930.las	3443	NAD83(HARN) / Illinois East (ftUS) projection: Transverse Mercator
958_932.las	3443	NAD83(HARN) / Illinois East (ftUS) projection: Transverse Mercator
958_934.las	3443	NAD83(HARN) / Illinois East (ftUS) projection: Transverse Mercator
958_936.las	3443	NAD83(HARN) / Illinois East (ftUS) projection: Transverse Mercator
958_938.las	3443	NAD83(HARN) / Illinois East (ftUS) projection: Transverse Mercator
958_940.las	3443	NAD83(HARN) / Illinois East (ftUS) projection: Transverse Mercator
958_942.las	3443	NAD83(HARN) / Illinois East (ftUS) projection: Transverse Mercator
958_944.las	3443	NAD83(HARN) / Illinois East (ftUS) projection: Transverse Mercator
958_946.las	3443	NAD83(HARN) / Illinois East (ftUS) projection: Transverse Mercator
958_948.las	3443	NAD83(HARN) / Illinois East (ftUS) projection: Transverse Mercator

2.5 Report on Coordinate Reference System (Tiled Data) - continued

File	EPSG Code	Projection
958_950.las	3443	NAD83(HARN) / Illinois East (ftUS) projection: Transverse Mercator
958_952.las	3443	NAD83(HARN) / Illinois East (ftUS) projection: Transverse Mercator
958_954.las	3443	NAD83(HARN) / Illinois East (ftUS) projection: Transverse Mercator
958_956.las	3443	NAD83(HARN) / Illinois East (ftUS) projection: Transverse Mercator
958_958.las	3443	NAD83(HARN) / Illinois East (ftUS) projection: Transverse Mercator
958_960.las	3443	NAD83(HARN) / Illinois East (ftUS) projection: Transverse Mercator
958_962.las	3443	NAD83(HARN) / Illinois East (ftUS) projection: Transverse Mercator
958_964.las	3443	NAD83(HARN) / Illinois East (ftUS) projection: Transverse Mercator
958_966.las	3443	NAD83(HARN) / Illinois East (ftUS) projection: Transverse Mercator
958_968.las	3444	NAD_1983_HARN_StatePlane_Illinois_West_FIPS_1202_Feet projection: Transverse Mercator
958_970.las	3443	NAD83(HARN) / Illinois East (ftUS) projection: Transverse Mercator
958_972.las	3443	NAD83(HARN) / Illinois East (ftUS) projection: Transverse Mercator
958_974.las	3443	NAD83(HARN) / Illinois East (ftUS) projection: Transverse Mercator
958_976.las	3443	NAD83(HARN) / Illinois East (ftUS) projection: Transverse Mercator
958_978.las	3443	NAD83(HARN) / Illinois East (ftUS) projection: Transverse Mercator
958_980.las	3443	NAD83(HARN) / Illinois East (ftUS) projection: Transverse Mercator
958_982.las	3443	NAD83(HARN) / Illinois East (ftUS) projection: Transverse Mercator
958_984.las	3443	NAD83(HARN) / Illinois East (ftUS) projection: Transverse Mercator
958_986.las	3443	NAD83(HARN) / Illinois East (ftUS) projection: Transverse Mercator
958_988.las	3443	NAD83(HARN) / Illinois East (ftUS) projection: Transverse Mercator
960_910.las	3443	NAD83(HARN) / Illinois East (ftUS) projection: Transverse Mercator
960_912.las	3443	NAD83(HARN) / Illinois East (ftUS) projection: Transverse Mercator
960_914.las	3443	NAD83(HARN) / Illinois East (ftUS) projection: Transverse Mercator
960_916.las	3443	NAD83(HARN) / Illinois East (ftUS) projection: Transverse Mercator
960_918.las	3443	NAD83(HARN) / Illinois East (ftUS) projection: Transverse Mercator
960_920.las	3443	NAD83(HARN) / Illinois East (ftUS) projection: Transverse Mercator
960_922.las	3443	NAD83(HARN) / Illinois East (ftUS) projection: Transverse Mercator
960_924.las	3443	NAD83(HARN) / Illinois East (ftUS) projection: Transverse Mercator
960_926.las	3443	NAD83(HARN) / Illinois East (ftUS) projection: Transverse Mercator
960_928.las	3443	NAD83(HARN) / Illinois East (ftUS) projection: Transverse Mercator
960_930.las	3443	NAD83(HARN) / Illinois East (ftUS) projection: Transverse Mercator
960_932.las	3443	NAD83(HARN) / Illinois East (ftUS) projection: Transverse Mercator
960_934.las	3443	NAD83(HARN) / Illinois East (ftUS) projection: Transverse Mercator
960_936.las	3443	NAD83(HARN) / Illinois East (ftUS) projection: Transverse Mercator
960_938.las	3443	NAD83(HARN) / Illinois East (ftUS) projection: Transverse Mercator
960_940.las	3443	NAD83(HARN) / Illinois East (ftUS) projection: Transverse Mercator
960_942.las	3443	NAD83(HARN) / Illinois East (ftUS) projection: Transverse Mercator
960_944.las	3443	NAD83(HARN) / Illinois East (ftUS) projection: Transverse Mercator
960_946.las	3443	NAD83(HARN) / Illinois East (ftUS) projection: Transverse Mercator
960_948.las	3443	NAD83(HARN) / Illinois East (ftUS) projection: Transverse Mercator
960_950.las	3443	NAD83(HARN) / Illinois East (ftUS) projection: Transverse Mercator
960_952.las	3443	NAD83(HARN) / Illinois East (ftUS) projection: Transverse Mercator
960_954.las	3443	NAD83(HARN) / Illinois East (ftUS) projection: Transverse Mercator
960_956.las	3443	NAD83(HARN) / Illinois East (ftUS) projection: Transverse Mercator
960_958.las	3443	NAD83(HARN) / Illinois East (ftUS) projection: Transverse Mercator
960_960.las	3443	NAD83(HARN) / Illinois East (ftUS) projection: Transverse Mercator
960_962.las	3443	NAD83(HARN) / Illinois East (ftUS) projection: Transverse Mercator

2.5 Report on Coordinate Reference System (Tiled Data) - continued

File	EPSG Code	Projection
960_964.las	3443	NAD83(HARN) / Illinois East (ftUS) projection: Transverse Mercator
960_966.las	3443	NAD83(HARN) / Illinois East (ftUS) projection: Transverse Mercator
960_968.las	3444	NAD_1983_HARN_StatePlane_Illinois_West_FIPS_1202_Feet projection: Transverse Mercator
960_970.las	3443	NAD83(HARN) / Illinois East (ftUS) projection: Transverse Mercator
960_972.las	3443	NAD83(HARN) / Illinois East (ftUS) projection: Transverse Mercator
960_974.las	3443	NAD83(HARN) / Illinois East (ftUS) projection: Transverse Mercator
960_976.las	3443	NAD83(HARN) / Illinois East (ftUS) projection: Transverse Mercator
960_978.las	3443	NAD83(HARN) / Illinois East (ftUS) projection: Transverse Mercator
960_980.las	3443	NAD83(HARN) / Illinois East (ftUS) projection: Transverse Mercator
960_982.las	3443	NAD83(HARN) / Illinois East (ftUS) projection: Transverse Mercator
960_984.las	3443	NAD83(HARN) / Illinois East (ftUS) projection: Transverse Mercator
960_986.las	3443	NAD83(HARN) / Illinois East (ftUS) projection: Transverse Mercator
960_988.las	3443	NAD83(HARN) / Illinois East (ftUS) projection: Transverse Mercator
962_910.las	3443	NAD83(HARN) / Illinois East (ftUS) projection: Transverse Mercator
962_912.las	3443	NAD83(HARN) / Illinois East (ftUS) projection: Transverse Mercator
962_914.las	3443	NAD83(HARN) / Illinois East (ftUS) projection: Transverse Mercator
962_916.las	3443	NAD83(HARN) / Illinois East (ftUS) projection: Transverse Mercator
962_918.las	3443	NAD83(HARN) / Illinois East (ftUS) projection: Transverse Mercator
962_920.las	3443	NAD83(HARN) / Illinois East (ftUS) projection: Transverse Mercator
962_922.las	3443	NAD83(HARN) / Illinois East (ftUS) projection: Transverse Mercator
962_924.las	3443	NAD83(HARN) / Illinois East (ftUS) projection: Transverse Mercator
962_926.las	3443	NAD83(HARN) / Illinois East (ftUS) projection: Transverse Mercator
962_928.las	3443	NAD83(HARN) / Illinois East (ftUS) projection: Transverse Mercator
962_930.las	3443	NAD83(HARN) / Illinois East (ftUS) projection: Transverse Mercator
962_932.las	3443	NAD83(HARN) / Illinois East (ftUS) projection: Transverse Mercator
962_934.las	3443	NAD83(HARN) / Illinois East (ftUS) projection: Transverse Mercator
962_936.las	3443	NAD83(HARN) / Illinois East (ftUS) projection: Transverse Mercator
962_938.las	3443	NAD83(HARN) / Illinois East (ftUS) projection: Transverse Mercator
962_940.las	3443	NAD83(HARN) / Illinois East (ftUS) projection: Transverse Mercator
962_942.las	3443	NAD83(HARN) / Illinois East (ftUS) projection: Transverse Mercator
962_944.las	3443	NAD83(HARN) / Illinois East (ftUS) projection: Transverse Mercator
962_946.las	3443	NAD83(HARN) / Illinois East (ftUS) projection: Transverse Mercator
962_948.las	3443	NAD83(HARN) / Illinois East (ftUS) projection: Transverse Mercator
962_950.las	3443	NAD83(HARN) / Illinois East (ftUS) projection: Transverse Mercator
962_952.las	3443	NAD83(HARN) / Illinois East (ftUS) projection: Transverse Mercator
962_954.las	3443	NAD83(HARN) / Illinois East (ftUS) projection: Transverse Mercator
962_956.las	3443	NAD83(HARN) / Illinois East (ftUS) projection: Transverse Mercator
962_958.las	3443	NAD83(HARN) / Illinois East (ftUS) projection: Transverse Mercator
962_960.las	3443	NAD83(HARN) / Illinois East (ftUS) projection: Transverse Mercator
962_962.las	3443	NAD83(HARN) / Illinois East (ftUS) projection: Transverse Mercator
962_964.las	3443	NAD83(HARN) / Illinois East (ftUS) projection: Transverse Mercator
962_966.las	3443	NAD83(HARN) / Illinois East (ftUS) projection: Transverse Mercator
962_968.las	3443	NAD83(HARN) / Illinois East (ftUS) projection: Transverse Mercator
962_970.las	3443	NAD83(HARN) / Illinois East (ftUS) projection: Transverse Mercator
962_972.las	3443	NAD83(HARN) / Illinois East (ftUS) projection: Transverse Mercator
962_974.las	3443	NAD83(HARN) / Illinois East (ftUS) projection: Transverse Mercator
962_976.las	3443	NAD83(HARN) / Illinois East (ftUS) projection: Transverse Mercator

2.5 Report on Coordinate Reference System (Tiled Data) - continued

File	EPSG Code	Projection
962_978.las	3443	NAD83(HARN) / Illinois East (ftUS) projection: Transverse Mercator
962_980.las	3443	NAD83(HARN) / Illinois East (ftUS) projection: Transverse Mercator
962_982.las	3443	NAD83(HARN) / Illinois East (ftUS) projection: Transverse Mercator
962_984.las	3443	NAD83(HARN) / Illinois East (ftUS) projection: Transverse Mercator
962_986.las	3443	NAD83(HARN) / Illinois East (ftUS) projection: Transverse Mercator
964_910.las	3443	NAD83(HARN) / Illinois East (ftUS) projection: Transverse Mercator
964_912.las	3443	NAD83(HARN) / Illinois East (ftUS) projection: Transverse Mercator
964_914.las	3443	NAD83(HARN) / Illinois East (ftUS) projection: Transverse Mercator
964_916.las	3443	NAD83(HARN) / Illinois East (ftUS) projection: Transverse Mercator
964_918.las	3443	NAD83(HARN) / Illinois East (ftUS) projection: Transverse Mercator
964_920.las	3443	NAD83(HARN) / Illinois East (ftUS) projection: Transverse Mercator
964_922.las	3443	NAD83(HARN) / Illinois East (ftUS) projection: Transverse Mercator
964_924.las	3443	NAD83(HARN) / Illinois East (ftUS) projection: Transverse Mercator
964_926.las	3443	NAD83(HARN) / Illinois East (ftUS) projection: Transverse Mercator
964_928.las	3443	NAD83(HARN) / Illinois East (ftUS) projection: Transverse Mercator
964_930.las	3443	NAD83(HARN) / Illinois East (ftUS) projection: Transverse Mercator
964_932.las	3443	NAD83(HARN) / Illinois East (ftUS) projection: Transverse Mercator
964_934.las	3443	NAD83(HARN) / Illinois East (ftUS) projection: Transverse Mercator
964_936.las	3443	NAD83(HARN) / Illinois East (ftUS) projection: Transverse Mercator
964_938.las	3443	NAD83(HARN) / Illinois East (ftUS) projection: Transverse Mercator
964_940.las	3443	NAD83(HARN) / Illinois East (ftUS) projection: Transverse Mercator
964_942.las	3443	NAD83(HARN) / Illinois East (ftUS) projection: Transverse Mercator
964_944.las	3443	NAD83(HARN) / Illinois East (ftUS) projection: Transverse Mercator
964_946.las	3443	NAD83(HARN) / Illinois East (ftUS) projection: Transverse Mercator
964_948.las	3443	NAD83(HARN) / Illinois East (ftUS) projection: Transverse Mercator
964_950.las	3443	NAD83(HARN) / Illinois East (ftUS) projection: Transverse Mercator
964_952.las	3443	NAD83(HARN) / Illinois East (ftUS) projection: Transverse Mercator
964_954.las	3443	NAD83(HARN) / Illinois East (ftUS) projection: Transverse Mercator
964_956.las	3443	NAD83(HARN) / Illinois East (ftUS) projection: Transverse Mercator
964_958.las	3443	NAD83(HARN) / Illinois East (ftUS) projection: Transverse Mercator
964_960.las	3443	NAD83(HARN) / Illinois East (ftUS) projection: Transverse Mercator
964_962.las	3443	NAD83(HARN) / Illinois East (ftUS) projection: Transverse Mercator
964_964.las	3443	NAD83(HARN) / Illinois East (ftUS) projection: Transverse Mercator
964_966.las	3443	NAD83(HARN) / Illinois East (ftUS) projection: Transverse Mercator
964_968.las	3443	NAD83(HARN) / Illinois East (ftUS) projection: Transverse Mercator
964_970.las	3443	NAD83(HARN) / Illinois East (ftUS) projection: Transverse Mercator
964_972.las	3443	NAD83(HARN) / Illinois East (ftUS) projection: Transverse Mercator
964_974.las	3443	NAD83(HARN) / Illinois East (ftUS) projection: Transverse Mercator
964_976.las	3443	NAD83(HARN) / Illinois East (ftUS) projection: Transverse Mercator
964_978.las	3443	NAD83(HARN) / Illinois East (ftUS) projection: Transverse Mercator
964_980.las	3443	NAD83(HARN) / Illinois East (ftUS) projection: Transverse Mercator
964_982.las	3443	NAD83(HARN) / Illinois East (ftUS) projection: Transverse Mercator
964_984.las	3443	NAD83(HARN) / Illinois East (ftUS) projection: Transverse Mercator
964_986.las	3443	NAD83(HARN) / Illinois East (ftUS) projection: Transverse Mercator
966_908.las	3443	NAD83(HARN) / Illinois East (ftUS) projection: Transverse Mercator
966_910.las	3443	NAD83(HARN) / Illinois East (ftUS) projection: Transverse Mercator
966_912.las	3443	NAD83(HARN) / Illinois East (ftUS) projection: Transverse Mercator

2.5 Report on Coordinate Reference System (Tiled Data) - continued

File	EPSG Code	Projection
966_914.las	3443	NAD83(HARN) / Illinois East (ftUS) projection: Transverse Mercator
966_916.las	3443	NAD83(HARN) / Illinois East (ftUS) projection: Transverse Mercator
966_918.las	3443	NAD83(HARN) / Illinois East (ftUS) projection: Transverse Mercator
966_920.las	3443	NAD83(HARN) / Illinois East (ftUS) projection: Transverse Mercator
966_922.las	3443	NAD83(HARN) / Illinois East (ftUS) projection: Transverse Mercator
966_924.las	3443	NAD83(HARN) / Illinois East (ftUS) projection: Transverse Mercator
966_926.las	3443	NAD83(HARN) / Illinois East (ftUS) projection: Transverse Mercator
966_928.las	3443	NAD83(HARN) / Illinois East (ftUS) projection: Transverse Mercator
966_930.las	3443	NAD83(HARN) / Illinois East (ftUS) projection: Transverse Mercator
966_932.las	3443	NAD83(HARN) / Illinois East (ftUS) projection: Transverse Mercator
966_934.las	3443	NAD83(HARN) / Illinois East (ftUS) projection: Transverse Mercator
966_936.las	3443	NAD83(HARN) / Illinois East (ftUS) projection: Transverse Mercator
966_938.las	3443	NAD83(HARN) / Illinois East (ftUS) projection: Transverse Mercator
966_940.las	3443	NAD83(HARN) / Illinois East (ftUS) projection: Transverse Mercator
966_942.las	3443	NAD83(HARN) / Illinois East (ftUS) projection: Transverse Mercator
966_944.las	3443	NAD83(HARN) / Illinois East (ftUS) projection: Transverse Mercator
966_946.las	3443	NAD83(HARN) / Illinois East (ftUS) projection: Transverse Mercator
966_948.las	3443	NAD83(HARN) / Illinois East (ftUS) projection: Transverse Mercator
966_950.las	3443	NAD83(HARN) / Illinois East (ftUS) projection: Transverse Mercator
966_952.las	3443	NAD83(HARN) / Illinois East (ftUS) projection: Transverse Mercator
966_954.las	3443	NAD83(HARN) / Illinois East (ftUS) projection: Transverse Mercator
966_956.las	3443	NAD83(HARN) / Illinois East (ftUS) projection: Transverse Mercator
966_958.las	3443	NAD83(HARN) / Illinois East (ftUS) projection: Transverse Mercator
966_960.las	3443	NAD83(HARN) / Illinois East (ftUS) projection: Transverse Mercator
966_962.las	3443	NAD83(HARN) / Illinois East (ftUS) projection: Transverse Mercator
966_964.las	3443	NAD83(HARN) / Illinois East (ftUS) projection: Transverse Mercator
966_966.las	3443	NAD83(HARN) / Illinois East (ftUS) projection: Transverse Mercator
966_968.las	3443	NAD83(HARN) / Illinois East (ftUS) projection: Transverse Mercator
966_970.las	3443	NAD83(HARN) / Illinois East (ftUS) projection: Transverse Mercator
966_972.las	3443	NAD83(HARN) / Illinois East (ftUS) projection: Transverse Mercator
966_974.las	3443	NAD83(HARN) / Illinois East (ftUS) projection: Transverse Mercator
966_976.las	3443	NAD83(HARN) / Illinois East (ftUS) projection: Transverse Mercator
966_978.las	3443	NAD83(HARN) / Illinois East (ftUS) projection: Transverse Mercator
966_980.las	3443	NAD83(HARN) / Illinois East (ftUS) projection: Transverse Mercator
966_982.las	3443	NAD83(HARN) / Illinois East (ftUS) projection: Transverse Mercator
966_984.las	3443	NAD83(HARN) / Illinois East (ftUS) projection: Transverse Mercator
966_986.las	3443	NAD83(HARN) / Illinois East (ftUS) projection: Transverse Mercator
968_908.las	3443	NAD83(HARN) / Illinois East (ftUS) projection: Transverse Mercator
968_910.las	3443	NAD83(HARN) / Illinois East (ftUS) projection: Transverse Mercator
968_912.las	3443	NAD83(HARN) / Illinois East (ftUS) projection: Transverse Mercator
968_914.las	3443	NAD83(HARN) / Illinois East (ftUS) projection: Transverse Mercator
968_916.las	3443	NAD83(HARN) / Illinois East (ftUS) projection: Transverse Mercator
968_918.las	3443	NAD83(HARN) / Illinois East (ftUS) projection: Transverse Mercator
968_920.las	3443	NAD83(HARN) / Illinois East (ftUS) projection: Transverse Mercator
968_922.las	3443	NAD83(HARN) / Illinois East (ftUS) projection: Transverse Mercator
968_924.las	3443	NAD83(HARN) / Illinois East (ftUS) projection: Transverse Mercator
968_926.las	3443	NAD83(HARN) / Illinois East (ftUS) projection: Transverse Mercator

2.5 Report on Coordinate Reference System (Tiled Data) - continued

File	EPSG Code	Projection
968_928.las	3443	NAD83(HARN) / Illinois East (ftUS) projection: Transverse Mercator
968_930.las	3443	NAD83(HARN) / Illinois East (ftUS) projection: Transverse Mercator
968_932.las	3443	NAD83(HARN) / Illinois East (ftUS) projection: Transverse Mercator
968_934.las	3443	NAD83(HARN) / Illinois East (ftUS) projection: Transverse Mercator
968_936.las	3443	NAD83(HARN) / Illinois East (ftUS) projection: Transverse Mercator
968_938.las	3443	NAD83(HARN) / Illinois East (ftUS) projection: Transverse Mercator
968_940.las	3443	NAD83(HARN) / Illinois East (ftUS) projection: Transverse Mercator
968_942.las	3443	NAD83(HARN) / Illinois East (ftUS) projection: Transverse Mercator
968_944.las	3443	NAD83(HARN) / Illinois East (ftUS) projection: Transverse Mercator
968_946.las	3443	NAD83(HARN) / Illinois East (ftUS) projection: Transverse Mercator
968_948.las	3443	NAD83(HARN) / Illinois East (ftUS) projection: Transverse Mercator
968_950.las	3443	NAD83(HARN) / Illinois East (ftUS) projection: Transverse Mercator
968_952.las	3443	NAD83(HARN) / Illinois East (ftUS) projection: Transverse Mercator
968_954.las	3443	NAD83(HARN) / Illinois East (ftUS) projection: Transverse Mercator
968_956.las	3443	NAD83(HARN) / Illinois East (ftUS) projection: Transverse Mercator
968_958.las	3443	NAD83(HARN) / Illinois East (ftUS) projection: Transverse Mercator
968_960.las	3443	NAD83(HARN) / Illinois East (ftUS) projection: Transverse Mercator
968_962.las	3443	NAD83(HARN) / Illinois East (ftUS) projection: Transverse Mercator
968_964.las	3443	NAD83(HARN) / Illinois East (ftUS) projection: Transverse Mercator
968_966.las	3443	NAD83(HARN) / Illinois East (ftUS) projection: Transverse Mercator
968_968.las	3443	NAD83(HARN) / Illinois East (ftUS) projection: Transverse Mercator
968_970.las	3443	NAD83(HARN) / Illinois East (ftUS) projection: Transverse Mercator
968_972.las	3443	NAD83(HARN) / Illinois East (ftUS) projection: Transverse Mercator
968_974.las	3443	NAD83(HARN) / Illinois East (ftUS) projection: Transverse Mercator
968_976.las	3443	NAD83(HARN) / Illinois East (ftUS) projection: Transverse Mercator
968_978.las	3443	NAD83(HARN) / Illinois East (ftUS) projection: Transverse Mercator
968_980.las	3443	NAD83(HARN) / Illinois East (ftUS) projection: Transverse Mercator
968_982.las	3443	NAD83(HARN) / Illinois East (ftUS) projection: Transverse Mercator
968_984.las	3443	NAD83(HARN) / Illinois East (ftUS) projection: Transverse Mercator
968_986.las	3443	NAD83(HARN) / Illinois East (ftUS) projection: Transverse Mercator
970_908.las	3443	NAD83(HARN) / Illinois East (ftUS) projection: Transverse Mercator
970_910.las	3443	NAD83(HARN) / Illinois East (ftUS) projection: Transverse Mercator
970_912.las	3443	NAD83(HARN) / Illinois East (ftUS) projection: Transverse Mercator
970_914.las	3443	NAD83(HARN) / Illinois East (ftUS) projection: Transverse Mercator
970_916.las	3443	NAD83(HARN) / Illinois East (ftUS) projection: Transverse Mercator
970_918.las	3443	NAD83(HARN) / Illinois East (ftUS) projection: Transverse Mercator
970_920.las	3443	NAD83(HARN) / Illinois East (ftUS) projection: Transverse Mercator
970_922.las	3443	NAD83(HARN) / Illinois East (ftUS) projection: Transverse Mercator
970_924.las	3443	NAD83(HARN) / Illinois East (ftUS) projection: Transverse Mercator
970_926.las	3443	NAD83(HARN) / Illinois East (ftUS) projection: Transverse Mercator
970_928.las	3443	NAD83(HARN) / Illinois East (ftUS) projection: Transverse Mercator
970_930.las	3443	NAD83(HARN) / Illinois East (ftUS) projection: Transverse Mercator
970_932.las	3443	NAD83(HARN) / Illinois East (ftUS) projection: Transverse Mercator
970_934.las	3443	NAD83(HARN) / Illinois East (ftUS) projection: Transverse Mercator
970_936.las	3443	NAD83(HARN) / Illinois East (ftUS) projection: Transverse Mercator
970_938.las	3443	NAD83(HARN) / Illinois East (ftUS) projection: Transverse Mercator
970_940.las	3443	NAD83(HARN) / Illinois East (ftUS) projection: Transverse Mercator

2.5 Report on Coordinate Reference System (Tiled Data) - continued

File	EPSG Code	Projection
970_942.las	3443	NAD83(HARN) / Illinois East (ftUS) projection: Transverse Mercator
970_944.las	3443	NAD83(HARN) / Illinois East (ftUS) projection: Transverse Mercator
970_946.las	3443	NAD83(HARN) / Illinois East (ftUS) projection: Transverse Mercator
970_948.las	3443	NAD83(HARN) / Illinois East (ftUS) projection: Transverse Mercator
970_950.las	3443	NAD83(HARN) / Illinois East (ftUS) projection: Transverse Mercator
970_952.las	3443	NAD83(HARN) / Illinois East (ftUS) projection: Transverse Mercator
970_954.las	3443	NAD83(HARN) / Illinois East (ftUS) projection: Transverse Mercator
970_956.las	3443	NAD83(HARN) / Illinois East (ftUS) projection: Transverse Mercator
970_958.las	3443	NAD83(HARN) / Illinois East (ftUS) projection: Transverse Mercator
970_960.las	3443	NAD83(HARN) / Illinois East (ftUS) projection: Transverse Mercator
970_962.las	3443	NAD83(HARN) / Illinois East (ftUS) projection: Transverse Mercator
970_964.las	3443	NAD83(HARN) / Illinois East (ftUS) projection: Transverse Mercator
970_966.las	3443	NAD83(HARN) / Illinois East (ftUS) projection: Transverse Mercator
970_968.las	3443	NAD83(HARN) / Illinois East (ftUS) projection: Transverse Mercator
970_970.las	3443	NAD83(HARN) / Illinois East (ftUS) projection: Transverse Mercator
970_972.las	3443	NAD83(HARN) / Illinois East (ftUS) projection: Transverse Mercator
970_974.las	3443	NAD83(HARN) / Illinois East (ftUS) projection: Transverse Mercator
970_976.las	3443	NAD83(HARN) / Illinois East (ftUS) projection: Transverse Mercator
970_978.las	3443	NAD83(HARN) / Illinois East (ftUS) projection: Transverse Mercator
970_980.las	3443	NAD83(HARN) / Illinois East (ftUS) projection: Transverse Mercator
970_982.las	3443	NAD83(HARN) / Illinois East (ftUS) projection: Transverse Mercator
970_984.las	3443	NAD83(HARN) / Illinois East (ftUS) projection: Transverse Mercator
970_986.las	3443	NAD83(HARN) / Illinois East (ftUS) projection: Transverse Mercator
972_908.las	3443	NAD83(HARN) / Illinois East (ftUS) projection: Transverse Mercator
972_910.las	3443	NAD83(HARN) / Illinois East (ftUS) projection: Transverse Mercator
972_912.las	3443	NAD83(HARN) / Illinois East (ftUS) projection: Transverse Mercator
972_914.las	3443	NAD83(HARN) / Illinois East (ftUS) projection: Transverse Mercator
972_916.las	3443	NAD83(HARN) / Illinois East (ftUS) projection: Transverse Mercator
972_918.las	3443	NAD83(HARN) / Illinois East (ftUS) projection: Transverse Mercator
972_920.las	3443	NAD83(HARN) / Illinois East (ftUS) projection: Transverse Mercator
972_922.las	3443	NAD83(HARN) / Illinois East (ftUS) projection: Transverse Mercator
972_924.las	3443	NAD83(HARN) / Illinois East (ftUS) projection: Transverse Mercator
972_926.las	3443	NAD83(HARN) / Illinois East (ftUS) projection: Transverse Mercator
972_928.las	3443	NAD83(HARN) / Illinois East (ftUS) projection: Transverse Mercator
972_930.las	3443	NAD83(HARN) / Illinois East (ftUS) projection: Transverse Mercator
972_932.las	3443	NAD83(HARN) / Illinois East (ftUS) projection: Transverse Mercator
972_934.las	3443	NAD83(HARN) / Illinois East (ftUS) projection: Transverse Mercator
972_936.las	3443	NAD83(HARN) / Illinois East (ftUS) projection: Transverse Mercator
972_938.las	3443	NAD83(HARN) / Illinois East (ftUS) projection: Transverse Mercator
972_940.las	3443	NAD83(HARN) / Illinois East (ftUS) projection: Transverse Mercator
972_942.las	3443	NAD83(HARN) / Illinois East (ftUS) projection: Transverse Mercator
972_944.las	3443	NAD83(HARN) / Illinois East (ftUS) projection: Transverse Mercator
972_946.las	3443	NAD83(HARN) / Illinois East (ftUS) projection: Transverse Mercator
972_948.las	3443	NAD83(HARN) / Illinois East (ftUS) projection: Transverse Mercator
972_950.las	3443	NAD83(HARN) / Illinois East (ftUS) projection: Transverse Mercator
972_952.las	3443	NAD83(HARN) / Illinois East (ftUS) projection: Transverse Mercator
972_954.las	3443	NAD83(HARN) / Illinois East (ftUS) projection: Transverse Mercator

2.5 Report on Coordinate Reference System (Tiled Data) - continued

File	EPSG Code	Projection
972_956.las	3443	NAD83(HARN) / Illinois East (ftUS) projection: Transverse Mercator
972_958.las	3443	NAD83(HARN) / Illinois East (ftUS) projection: Transverse Mercator
972_960.las	3443	NAD83(HARN) / Illinois East (ftUS) projection: Transverse Mercator
972_962.las	3443	NAD83(HARN) / Illinois East (ftUS) projection: Transverse Mercator
972_964.las	3443	NAD83(HARN) / Illinois East (ftUS) projection: Transverse Mercator
972_966.las	3443	NAD83(HARN) / Illinois East (ftUS) projection: Transverse Mercator
972_968.las	3443	NAD83(HARN) / Illinois East (ftUS) projection: Transverse Mercator
972_970.las	3443	NAD83(HARN) / Illinois East (ftUS) projection: Transverse Mercator
972_972.las	3443	NAD83(HARN) / Illinois East (ftUS) projection: Transverse Mercator
972_974.las	3443	NAD83(HARN) / Illinois East (ftUS) projection: Transverse Mercator
972_976.las	3443	NAD83(HARN) / Illinois East (ftUS) projection: Transverse Mercator
972_978.las	3443	NAD83(HARN) / Illinois East (ftUS) projection: Transverse Mercator
972_980.las	3443	NAD83(HARN) / Illinois East (ftUS) projection: Transverse Mercator
972_982.las	3443	NAD83(HARN) / Illinois East (ftUS) projection: Transverse Mercator
972_984.las	3443	NAD83(HARN) / Illinois East (ftUS) projection: Transverse Mercator
972_986.las	3443	NAD83(HARN) / Illinois East (ftUS) projection: Transverse Mercator
974_908.las	3443	NAD83(HARN) / Illinois East (ftUS) projection: Transverse Mercator
974_910.las	3443	NAD83(HARN) / Illinois East (ftUS) projection: Transverse Mercator
974_912.las	3443	NAD83(HARN) / Illinois East (ftUS) projection: Transverse Mercator
974_914.las	3443	NAD83(HARN) / Illinois East (ftUS) projection: Transverse Mercator
974_916.las	3443	NAD83(HARN) / Illinois East (ftUS) projection: Transverse Mercator
974_918.las	3443	NAD83(HARN) / Illinois East (ftUS) projection: Transverse Mercator
974_920.las	3443	NAD83(HARN) / Illinois East (ftUS) projection: Transverse Mercator
974_922.las	3443	NAD83(HARN) / Illinois East (ftUS) projection: Transverse Mercator
974_924.las	3443	NAD83(HARN) / Illinois East (ftUS) projection: Transverse Mercator
974_926.las	3443	NAD83(HARN) / Illinois East (ftUS) projection: Transverse Mercator
974_928.las	3443	NAD83(HARN) / Illinois East (ftUS) projection: Transverse Mercator
974_930.las	3443	NAD83(HARN) / Illinois East (ftUS) projection: Transverse Mercator
974_932.las	3443	NAD83(HARN) / Illinois East (ftUS) projection: Transverse Mercator
974_934.las	3443	NAD83(HARN) / Illinois East (ftUS) projection: Transverse Mercator
974_936.las	3443	NAD83(HARN) / Illinois East (ftUS) projection: Transverse Mercator
974_938.las	3443	NAD83(HARN) / Illinois East (ftUS) projection: Transverse Mercator
974_940.las	3443	NAD83(HARN) / Illinois East (ftUS) projection: Transverse Mercator
974_942.las	3443	NAD83(HARN) / Illinois East (ftUS) projection: Transverse Mercator
974_944.las	3443	NAD83(HARN) / Illinois East (ftUS) projection: Transverse Mercator
974_946.las	3443	NAD83(HARN) / Illinois East (ftUS) projection: Transverse Mercator
974_948.las	3443	NAD83(HARN) / Illinois East (ftUS) projection: Transverse Mercator
974_950.las	3443	NAD83(HARN) / Illinois East (ftUS) projection: Transverse Mercator
974_952.las	3443	NAD83(HARN) / Illinois East (ftUS) projection: Transverse Mercator
974_954.las	3443	NAD83(HARN) / Illinois East (ftUS) projection: Transverse Mercator
974_956.las	3443	NAD83(HARN) / Illinois East (ftUS) projection: Transverse Mercator
974_958.las	3443	NAD83(HARN) / Illinois East (ftUS) projection: Transverse Mercator
974_960.las	3443	NAD83(HARN) / Illinois East (ftUS) projection: Transverse Mercator
974_962.las	3443	NAD83(HARN) / Illinois East (ftUS) projection: Transverse Mercator
974_964.las	3443	NAD83(HARN) / Illinois East (ftUS) projection: Transverse Mercator
974_966.las	3443	NAD83(HARN) / Illinois East (ftUS) projection: Transverse Mercator
974_968.las	3443	NAD83(HARN) / Illinois East (ftUS) projection: Transverse Mercator

2.5 Report on Coordinate Reference System (Tiled Data) - continued

File	EPSG Code	Projection
974_970.las	3443	NAD83(HARN) / Illinois East (ftUS) projection: Transverse Mercator
974_972.las	3443	NAD83(HARN) / Illinois East (ftUS) projection: Transverse Mercator
974_974.las	3443	NAD83(HARN) / Illinois East (ftUS) projection: Transverse Mercator
974_976.las	3443	NAD83(HARN) / Illinois East (ftUS) projection: Transverse Mercator
974_978.las	3443	NAD83(HARN) / Illinois East (ftUS) projection: Transverse Mercator
974_980.las	3443	NAD83(HARN) / Illinois East (ftUS) projection: Transverse Mercator
974_982.las	3443	NAD83(HARN) / Illinois East (ftUS) projection: Transverse Mercator
974_984.las	3443	NAD83(HARN) / Illinois East (ftUS) projection: Transverse Mercator
974_986.las	3443	NAD83(HARN) / Illinois East (ftUS) projection: Transverse Mercator
976_908.las	3443	NAD83(HARN) / Illinois East (ftUS) projection: Transverse Mercator
976_910.las	3443	NAD83(HARN) / Illinois East (ftUS) projection: Transverse Mercator
976_912.las	3443	NAD83(HARN) / Illinois East (ftUS) projection: Transverse Mercator
976_914.las	3443	NAD83(HARN) / Illinois East (ftUS) projection: Transverse Mercator
976_916.las	3443	NAD83(HARN) / Illinois East (ftUS) projection: Transverse Mercator
976_918.las	3443	NAD83(HARN) / Illinois East (ftUS) projection: Transverse Mercator
976_920.las	3443	NAD83(HARN) / Illinois East (ftUS) projection: Transverse Mercator
976_922.las	3443	NAD83(HARN) / Illinois East (ftUS) projection: Transverse Mercator
976_924.las	3443	NAD83(HARN) / Illinois East (ftUS) projection: Transverse Mercator
976_926.las	3443	NAD83(HARN) / Illinois East (ftUS) projection: Transverse Mercator
976_928.las	3443	NAD83(HARN) / Illinois East (ftUS) projection: Transverse Mercator
976_930.las	3443	NAD83(HARN) / Illinois East (ftUS) projection: Transverse Mercator
976_932.las	3443	NAD83(HARN) / Illinois East (ftUS) projection: Transverse Mercator
976_934.las	3443	NAD83(HARN) / Illinois East (ftUS) projection: Transverse Mercator
976_936.las	3443	NAD83(HARN) / Illinois East (ftUS) projection: Transverse Mercator
976_938.las	3443	NAD83(HARN) / Illinois East (ftUS) projection: Transverse Mercator
976_940.las	3443	NAD83(HARN) / Illinois East (ftUS) projection: Transverse Mercator
976_942.las	3443	NAD83(HARN) / Illinois East (ftUS) projection: Transverse Mercator
976_944.las	3443	NAD83(HARN) / Illinois East (ftUS) projection: Transverse Mercator
976_946.las	3443	NAD83(HARN) / Illinois East (ftUS) projection: Transverse Mercator
976_948.las	3443	NAD83(HARN) / Illinois East (ftUS) projection: Transverse Mercator
976_950.las	3443	NAD83(HARN) / Illinois East (ftUS) projection: Transverse Mercator
976_952.las	3443	NAD83(HARN) / Illinois East (ftUS) projection: Transverse Mercator
976_954.las	3443	NAD83(HARN) / Illinois East (ftUS) projection: Transverse Mercator
976_956.las	3443	NAD83(HARN) / Illinois East (ftUS) projection: Transverse Mercator
976_958.las	3443	NAD83(HARN) / Illinois East (ftUS) projection: Transverse Mercator
976_960.las	3443	NAD83(HARN) / Illinois East (ftUS) projection: Transverse Mercator
976_962.las	3443	NAD83(HARN) / Illinois East (ftUS) projection: Transverse Mercator
976_964.las	3443	NAD83(HARN) / Illinois East (ftUS) projection: Transverse Mercator
976_966.las	3443	NAD83(HARN) / Illinois East (ftUS) projection: Transverse Mercator
976_968.las	3443	NAD83(HARN) / Illinois East (ftUS) projection: Transverse Mercator
976_970.las	3443	NAD83(HARN) / Illinois East (ftUS) projection: Transverse Mercator
976_972.las	3443	NAD83(HARN) / Illinois East (ftUS) projection: Transverse Mercator
976_974.las	3443	NAD83(HARN) / Illinois East (ftUS) projection: Transverse Mercator
976_976.las	3443	NAD83(HARN) / Illinois East (ftUS) projection: Transverse Mercator
976_978.las	3443	NAD83(HARN) / Illinois East (ftUS) projection: Transverse Mercator
976_980.las	3443	NAD83(HARN) / Illinois East (ftUS) projection: Transverse Mercator
976_982.las	3443	NAD83(HARN) / Illinois East (ftUS) projection: Transverse Mercator

2.5 Report on Coordinate Reference System (Tiled Data) - continued

File	EPSG Code	Projection
976_984.las	3443	NAD83(HARN) / Illinois East (ftUS) projection: Transverse Mercator
976_986.las	3443	NAD83(HARN) / Illinois East (ftUS) projection: Transverse Mercator
978_908.las	3443	NAD83(HARN) / Illinois East (ftUS) projection: Transverse Mercator
978_910.las	3443	NAD83(HARN) / Illinois East (ftUS) projection: Transverse Mercator
978_912.las	3443	NAD83(HARN) / Illinois East (ftUS) projection: Transverse Mercator
978_914.las	3443	NAD83(HARN) / Illinois East (ftUS) projection: Transverse Mercator
978_916.las	3443	NAD83(HARN) / Illinois East (ftUS) projection: Transverse Mercator
978_918.las	3443	NAD83(HARN) / Illinois East (ftUS) projection: Transverse Mercator
978_920.las	3443	NAD83(HARN) / Illinois East (ftUS) projection: Transverse Mercator
978_922.las	3443	NAD83(HARN) / Illinois East (ftUS) projection: Transverse Mercator
978_924.las	3443	NAD83(HARN) / Illinois East (ftUS) projection: Transverse Mercator
978_926.las	3443	NAD83(HARN) / Illinois East (ftUS) projection: Transverse Mercator
978_928.las	3443	NAD83(HARN) / Illinois East (ftUS) projection: Transverse Mercator
978_930.las	3443	NAD83(HARN) / Illinois East (ftUS) projection: Transverse Mercator
978_932.las	3443	NAD83(HARN) / Illinois East (ftUS) projection: Transverse Mercator
978_934.las	3443	NAD83(HARN) / Illinois East (ftUS) projection: Transverse Mercator
978_936.las	3443	NAD83(HARN) / Illinois East (ftUS) projection: Transverse Mercator
978_938.las	3443	NAD83(HARN) / Illinois East (ftUS) projection: Transverse Mercator
978_940.las	3443	NAD83(HARN) / Illinois East (ftUS) projection: Transverse Mercator
978_942.las	3443	NAD83(HARN) / Illinois East (ftUS) projection: Transverse Mercator
978_944.las	3443	NAD83(HARN) / Illinois East (ftUS) projection: Transverse Mercator
978_946.las	3443	NAD83(HARN) / Illinois East (ftUS) projection: Transverse Mercator
978_948.las	3443	NAD83(HARN) / Illinois East (ftUS) projection: Transverse Mercator
978_950.las	3443	NAD83(HARN) / Illinois East (ftUS) projection: Transverse Mercator
978_952.las	3443	NAD83(HARN) / Illinois East (ftUS) projection: Transverse Mercator
978_954.las	3443	NAD83(HARN) / Illinois East (ftUS) projection: Transverse Mercator
978_956.las	3443	NAD83(HARN) / Illinois East (ftUS) projection: Transverse Mercator
978_958.las	3443	NAD83(HARN) / Illinois East (ftUS) projection: Transverse Mercator
978_960.las	3443	NAD83(HARN) / Illinois East (ftUS) projection: Transverse Mercator
978_962.las	3443	NAD83(HARN) / Illinois East (ftUS) projection: Transverse Mercator
978_964.las	3443	NAD83(HARN) / Illinois East (ftUS) projection: Transverse Mercator
978_966.las	3443	NAD83(HARN) / Illinois East (ftUS) projection: Transverse Mercator
978_968.las	3443	NAD83(HARN) / Illinois East (ftUS) projection: Transverse Mercator
978_970.las	3443	NAD83(HARN) / Illinois East (ftUS) projection: Transverse Mercator
978_972.las	3443	NAD83(HARN) / Illinois East (ftUS) projection: Transverse Mercator
978_974.las	3443	NAD83(HARN) / Illinois East (ftUS) projection: Transverse Mercator
978_976.las	3443	NAD83(HARN) / Illinois East (ftUS) projection: Transverse Mercator
978_978.las	3443	NAD83(HARN) / Illinois East (ftUS) projection: Transverse Mercator
978_980.las	3443	NAD83(HARN) / Illinois East (ftUS) projection: Transverse Mercator
978_982.las	3443	NAD83(HARN) / Illinois East (ftUS) projection: Transverse Mercator
978_984.las	3443	NAD83(HARN) / Illinois East (ftUS) projection: Transverse Mercator
978_986.las	3443	NAD83(HARN) / Illinois East (ftUS) projection: Transverse Mercator
980_908.las	3443	NAD83(HARN) / Illinois East (ftUS) projection: Transverse Mercator
980_910.las	3443	NAD83(HARN) / Illinois East (ftUS) projection: Transverse Mercator
980_912.las	3443	NAD83(HARN) / Illinois East (ftUS) projection: Transverse Mercator
980_914.las	3443	NAD83(HARN) / Illinois East (ftUS) projection: Transverse Mercator
980_916.las	3443	NAD83(HARN) / Illinois East (ftUS) projection: Transverse Mercator

2.5 Report on Coordinate Reference System (Tiled Data) - continued

File	EPSG Code	Projection
980_918.las	3443	NAD83(HARN) / Illinois East (ftUS) projection: Transverse Mercator
980_920.las	3443	NAD83(HARN) / Illinois East (ftUS) projection: Transverse Mercator
980_922.las	3443	NAD83(HARN) / Illinois East (ftUS) projection: Transverse Mercator
980_924.las	3443	NAD83(HARN) / Illinois East (ftUS) projection: Transverse Mercator
980_926.las	3443	NAD83(HARN) / Illinois East (ftUS) projection: Transverse Mercator
980_928.las	3443	NAD83(HARN) / Illinois East (ftUS) projection: Transverse Mercator
980_930.las	3443	NAD83(HARN) / Illinois East (ftUS) projection: Transverse Mercator
980_932.las	3443	NAD83(HARN) / Illinois East (ftUS) projection: Transverse Mercator
980_934.las	3443	NAD83(HARN) / Illinois East (ftUS) projection: Transverse Mercator
980_936.las	3443	NAD83(HARN) / Illinois East (ftUS) projection: Transverse Mercator
980_938.las	3443	NAD83(HARN) / Illinois East (ftUS) projection: Transverse Mercator
980_940.las	3443	NAD83(HARN) / Illinois East (ftUS) projection: Transverse Mercator
980_942.las	3443	NAD83(HARN) / Illinois East (ftUS) projection: Transverse Mercator
980_944.las	3443	NAD83(HARN) / Illinois East (ftUS) projection: Transverse Mercator
980_946.las	3443	NAD83(HARN) / Illinois East (ftUS) projection: Transverse Mercator
980_948.las	3443	NAD83(HARN) / Illinois East (ftUS) projection: Transverse Mercator
980_950.las	3443	NAD83(HARN) / Illinois East (ftUS) projection: Transverse Mercator
980_952.las	3443	NAD83(HARN) / Illinois East (ftUS) projection: Transverse Mercator
980_954.las	3443	NAD83(HARN) / Illinois East (ftUS) projection: Transverse Mercator
980_956.las	3443	NAD83(HARN) / Illinois East (ftUS) projection: Transverse Mercator
980_958.las	3443	NAD83(HARN) / Illinois East (ftUS) projection: Transverse Mercator
980_960.las	3443	NAD83(HARN) / Illinois East (ftUS) projection: Transverse Mercator
980_962.las	3443	NAD83(HARN) / Illinois East (ftUS) projection: Transverse Mercator
980_964.las	3443	NAD83(HARN) / Illinois East (ftUS) projection: Transverse Mercator
980_966.las	3443	NAD83(HARN) / Illinois East (ftUS) projection: Transverse Mercator
980_968.las	3443	NAD83(HARN) / Illinois East (ftUS) projection: Transverse Mercator
980_970.las	3443	NAD83(HARN) / Illinois East (ftUS) projection: Transverse Mercator
980_972.las	3443	NAD83(HARN) / Illinois East (ftUS) projection: Transverse Mercator
980_974.las	3443	NAD83(HARN) / Illinois East (ftUS) projection: Transverse Mercator
980_976.las	3443	NAD83(HARN) / Illinois East (ftUS) projection: Transverse Mercator
980_978.las	3443	NAD83(HARN) / Illinois East (ftUS) projection: Transverse Mercator
980_980.las	3443	NAD83(HARN) / Illinois East (ftUS) projection: Transverse Mercator
980_982.las	3443	NAD83(HARN) / Illinois East (ftUS) projection: Transverse Mercator
980_984.las	3443	NAD83(HARN) / Illinois East (ftUS) projection: Transverse Mercator
980_986.las	3443	NAD83(HARN) / Illinois East (ftUS) projection: Transverse Mercator
982_908.las	3443	NAD83(HARN) / Illinois East (ftUS) projection: Transverse Mercator
982_910.las	3443	NAD83(HARN) / Illinois East (ftUS) projection: Transverse Mercator
982_912.las	3443	NAD83(HARN) / Illinois East (ftUS) projection: Transverse Mercator
982_914.las	3443	NAD83(HARN) / Illinois East (ftUS) projection: Transverse Mercator
982_916.las	3443	NAD83(HARN) / Illinois East (ftUS) projection: Transverse Mercator
982_918.las	3443	NAD83(HARN) / Illinois East (ftUS) projection: Transverse Mercator
982_920.las	3443	NAD83(HARN) / Illinois East (ftUS) projection: Transverse Mercator
982_922.las	3443	NAD83(HARN) / Illinois East (ftUS) projection: Transverse Mercator
982_924.las	3443	NAD83(HARN) / Illinois East (ftUS) projection: Transverse Mercator
982_926.las	3443	NAD83(HARN) / Illinois East (ftUS) projection: Transverse Mercator
982_928.las	3443	NAD83(HARN) / Illinois East (ftUS) projection: Transverse Mercator
982_930.las	3443	NAD83(HARN) / Illinois East (ftUS) projection: Transverse Mercator

2.5 Report on Coordinate Reference System (Tiled Data) - continued

File	EPSG Code	Projection
982_932.las	3443	NAD83(HARN) / Illinois East (ftUS) projection: Transverse Mercator
982_934.las	3443	NAD83(HARN) / Illinois East (ftUS) projection: Transverse Mercator
982_936.las	3443	NAD83(HARN) / Illinois East (ftUS) projection: Transverse Mercator
982_938.las	3443	NAD83(HARN) / Illinois East (ftUS) projection: Transverse Mercator
982_940.las	3443	NAD83(HARN) / Illinois East (ftUS) projection: Transverse Mercator
982_942.las	3443	NAD83(HARN) / Illinois East (ftUS) projection: Transverse Mercator
982_944.las	3443	NAD83(HARN) / Illinois East (ftUS) projection: Transverse Mercator
982_946.las	3443	NAD83(HARN) / Illinois East (ftUS) projection: Transverse Mercator
982_948.las	3443	NAD83(HARN) / Illinois East (ftUS) projection: Transverse Mercator
982_950.las	3443	NAD83(HARN) / Illinois East (ftUS) projection: Transverse Mercator
982_952.las	3443	NAD83(HARN) / Illinois East (ftUS) projection: Transverse Mercator
982_954.las	3443	NAD83(HARN) / Illinois East (ftUS) projection: Transverse Mercator
982_956.las	3443	NAD83(HARN) / Illinois East (ftUS) projection: Transverse Mercator
982_958.las	3443	NAD83(HARN) / Illinois East (ftUS) projection: Transverse Mercator
982_960.las	3443	NAD83(HARN) / Illinois East (ftUS) projection: Transverse Mercator
982_962.las	3443	NAD83(HARN) / Illinois East (ftUS) projection: Transverse Mercator
982_964.las	3443	NAD83(HARN) / Illinois East (ftUS) projection: Transverse Mercator
982_966.las	3443	NAD83(HARN) / Illinois East (ftUS) projection: Transverse Mercator
982_968.las	3443	NAD83(HARN) / Illinois East (ftUS) projection: Transverse Mercator
982_970.las	3443	NAD83(HARN) / Illinois East (ftUS) projection: Transverse Mercator
982_972.las	3443	NAD83(HARN) / Illinois East (ftUS) projection: Transverse Mercator
982_974.las	3443	NAD83(HARN) / Illinois East (ftUS) projection: Transverse Mercator
982_976.las	3443	NAD83(HARN) / Illinois East (ftUS) projection: Transverse Mercator
982_978.las	3443	NAD83(HARN) / Illinois East (ftUS) projection: Transverse Mercator
982_980.las	3443	NAD83(HARN) / Illinois East (ftUS) projection: Transverse Mercator
982_982.las	3443	NAD83(HARN) / Illinois East (ftUS) projection: Transverse Mercator
982_984.las	3443	NAD83(HARN) / Illinois East (ftUS) projection: Transverse Mercator
982_986.las	3443	NAD83(HARN) / Illinois East (ftUS) projection: Transverse Mercator
984_908.las	3443	NAD83(HARN) / Illinois East (ftUS) projection: Transverse Mercator
984_910.las	3443	NAD83(HARN) / Illinois East (ftUS) projection: Transverse Mercator
984_912.las	3443	NAD83(HARN) / Illinois East (ftUS) projection: Transverse Mercator
984_914.las	3443	NAD83(HARN) / Illinois East (ftUS) projection: Transverse Mercator
984_916.las	3443	NAD83(HARN) / Illinois East (ftUS) projection: Transverse Mercator
984_918.las	3443	NAD83(HARN) / Illinois East (ftUS) projection: Transverse Mercator
984_920.las	3443	NAD83(HARN) / Illinois East (ftUS) projection: Transverse Mercator
984_922.las	3443	NAD83(HARN) / Illinois East (ftUS) projection: Transverse Mercator
984_924.las	3443	NAD83(HARN) / Illinois East (ftUS) projection: Transverse Mercator
984_926.las	3443	NAD83(HARN) / Illinois East (ftUS) projection: Transverse Mercator
984_928.las	3443	NAD83(HARN) / Illinois East (ftUS) projection: Transverse Mercator
984_930.las	3443	NAD83(HARN) / Illinois East (ftUS) projection: Transverse Mercator
984_932.las	3443	NAD83(HARN) / Illinois East (ftUS) projection: Transverse Mercator
984_934.las	3443	NAD83(HARN) / Illinois East (ftUS) projection: Transverse Mercator
984_936.las	3443	NAD83(HARN) / Illinois East (ftUS) projection: Transverse Mercator
984_938.las	3443	NAD83(HARN) / Illinois East (ftUS) projection: Transverse Mercator
984_940.las	3443	NAD83(HARN) / Illinois East (ftUS) projection: Transverse Mercator
984_942.las	3443	NAD83(HARN) / Illinois East (ftUS) projection: Transverse Mercator
984_944.las	3443	NAD83(HARN) / Illinois East (ftUS) projection: Transverse Mercator

2.5 Report on Coordinate Reference System (Tiled Data) - continued

File	EPSG Code	Projection
984_946.las	3443	NAD83(HARN) / Illinois East (ftUS) projection: Transverse Mercator
984_948.las	3443	NAD83(HARN) / Illinois East (ftUS) projection: Transverse Mercator
984_950.las	3443	NAD83(HARN) / Illinois East (ftUS) projection: Transverse Mercator
984_952.las	3443	NAD83(HARN) / Illinois East (ftUS) projection: Transverse Mercator
984_954.las	3443	NAD83(HARN) / Illinois East (ftUS) projection: Transverse Mercator
984_956.las	3443	NAD83(HARN) / Illinois East (ftUS) projection: Transverse Mercator
984_958.las	3443	NAD83(HARN) / Illinois East (ftUS) projection: Transverse Mercator
984_960.las	3443	NAD83(HARN) / Illinois East (ftUS) projection: Transverse Mercator
984_962.las	3443	NAD83(HARN) / Illinois East (ftUS) projection: Transverse Mercator
984_964.las	3443	NAD83(HARN) / Illinois East (ftUS) projection: Transverse Mercator
984_966.las	3443	NAD83(HARN) / Illinois East (ftUS) projection: Transverse Mercator
984_968.las	3443	NAD83(HARN) / Illinois East (ftUS) projection: Transverse Mercator
984_970.las	3443	NAD83(HARN) / Illinois East (ftUS) projection: Transverse Mercator
984_972.las	3443	NAD83(HARN) / Illinois East (ftUS) projection: Transverse Mercator
984_974.las	3443	NAD83(HARN) / Illinois East (ftUS) projection: Transverse Mercator
984_976.las	3443	NAD83(HARN) / Illinois East (ftUS) projection: Transverse Mercator
984_978.las	3443	NAD83(HARN) / Illinois East (ftUS) projection: Transverse Mercator
984_980.las	3443	NAD83(HARN) / Illinois East (ftUS) projection: Transverse Mercator
984_982.las	3443	NAD83(HARN) / Illinois East (ftUS) projection: Transverse Mercator
984_984.las	3443	NAD83(HARN) / Illinois East (ftUS) projection: Transverse Mercator
984_986.las	3443	NAD83(HARN) / Illinois East (ftUS) projection: Transverse Mercator
986_908.las	3443	NAD83(HARN) / Illinois East (ftUS) projection: Transverse Mercator
986_910.las	3443	NAD83(HARN) / Illinois East (ftUS) projection: Transverse Mercator
986_912.las	3443	NAD83(HARN) / Illinois East (ftUS) projection: Transverse Mercator
986_914.las	3443	NAD83(HARN) / Illinois East (ftUS) projection: Transverse Mercator
986_916.las	3443	NAD83(HARN) / Illinois East (ftUS) projection: Transverse Mercator
986_918.las	3443	NAD83(HARN) / Illinois East (ftUS) projection: Transverse Mercator
986_920.las	3443	NAD83(HARN) / Illinois East (ftUS) projection: Transverse Mercator
986_922.las	3443	NAD83(HARN) / Illinois East (ftUS) projection: Transverse Mercator
986_924.las	3443	NAD83(HARN) / Illinois East (ftUS) projection: Transverse Mercator
986_926.las	3443	NAD83(HARN) / Illinois East (ftUS) projection: Transverse Mercator
986_928.las	3443	NAD83(HARN) / Illinois East (ftUS) projection: Transverse Mercator
986_930.las	3443	NAD83(HARN) / Illinois East (ftUS) projection: Transverse Mercator
986_932.las	3443	NAD83(HARN) / Illinois East (ftUS) projection: Transverse Mercator
986_934.las	3443	NAD83(HARN) / Illinois East (ftUS) projection: Transverse Mercator
986_936.las	3443	NAD83(HARN) / Illinois East (ftUS) projection: Transverse Mercator
986_938.las	3443	NAD83(HARN) / Illinois East (ftUS) projection: Transverse Mercator
986_940.las	3443	NAD83(HARN) / Illinois East (ftUS) projection: Transverse Mercator
986_942.las	3443	NAD83(HARN) / Illinois East (ftUS) projection: Transverse Mercator
986_944.las	3443	NAD83(HARN) / Illinois East (ftUS) projection: Transverse Mercator
986_946.las	3443	NAD83(HARN) / Illinois East (ftUS) projection: Transverse Mercator
986_948.las	3443	NAD83(HARN) / Illinois East (ftUS) projection: Transverse Mercator
986_950.las	3443	NAD83(HARN) / Illinois East (ftUS) projection: Transverse Mercator
986_952.las	3443	NAD83(HARN) / Illinois East (ftUS) projection: Transverse Mercator
986_954.las	3443	NAD83(HARN) / Illinois East (ftUS) projection: Transverse Mercator
986_956.las	3443	NAD83(HARN) / Illinois East (ftUS) projection: Transverse Mercator
986_958.las	3443	NAD83(HARN) / Illinois East (ftUS) projection: Transverse Mercator

2.5 Report on Coordinate Reference System (Tiled Data) - continued

File	EPSG Code	Projection
986_960.las	3443	NAD83(HARN) / Illinois East (ftUS) projection: Transverse Mercator
986_962.las	3443	NAD83(HARN) / Illinois East (ftUS) projection: Transverse Mercator
986_964.las	3443	NAD83(HARN) / Illinois East (ftUS) projection: Transverse Mercator
986_966.las	3443	NAD83(HARN) / Illinois East (ftUS) projection: Transverse Mercator
986_968.las	3443	NAD83(HARN) / Illinois East (ftUS) projection: Transverse Mercator
986_970.las	3443	NAD83(HARN) / Illinois East (ftUS) projection: Transverse Mercator
986_972.las	3443	NAD83(HARN) / Illinois East (ftUS) projection: Transverse Mercator
986_974.las	3443	NAD83(HARN) / Illinois East (ftUS) projection: Transverse Mercator
986_976.las	3443	NAD83(HARN) / Illinois East (ftUS) projection: Transverse Mercator
986_978.las	3443	NAD83(HARN) / Illinois East (ftUS) projection: Transverse Mercator
986_980.las	3443	NAD83(HARN) / Illinois East (ftUS) projection: Transverse Mercator
986_982.las	3443	NAD83(HARN) / Illinois East (ftUS) projection: Transverse Mercator
986_984.las	3443	NAD83(HARN) / Illinois East (ftUS) projection: Transverse Mercator
986_986.las	3443	NAD83(HARN) / Illinois East (ftUS) projection: Transverse Mercator
988_908.las	3443	NAD83(HARN) / Illinois East (ftUS) projection: Transverse Mercator
988_910.las	3443	NAD83(HARN) / Illinois East (ftUS) projection: Transverse Mercator
988_912.las	3443	NAD83(HARN) / Illinois East (ftUS) projection: Transverse Mercator
988_914.las	3443	NAD83(HARN) / Illinois East (ftUS) projection: Transverse Mercator
988_916.las	3443	NAD83(HARN) / Illinois East (ftUS) projection: Transverse Mercator
988_918.las	3443	NAD83(HARN) / Illinois East (ftUS) projection: Transverse Mercator
988_920.las	3443	NAD83(HARN) / Illinois East (ftUS) projection: Transverse Mercator
988_922.las	3443	NAD83(HARN) / Illinois East (ftUS) projection: Transverse Mercator
988_924.las	3443	NAD83(HARN) / Illinois East (ftUS) projection: Transverse Mercator
988_926.las	3443	NAD83(HARN) / Illinois East (ftUS) projection: Transverse Mercator
988_928.las	3443	NAD83(HARN) / Illinois East (ftUS) projection: Transverse Mercator
988_930.las	3443	NAD83(HARN) / Illinois East (ftUS) projection: Transverse Mercator
988_932.las	3443	NAD83(HARN) / Illinois East (ftUS) projection: Transverse Mercator
988_934.las	3443	NAD83(HARN) / Illinois East (ftUS) projection: Transverse Mercator
988_936.las	3443	NAD83(HARN) / Illinois East (ftUS) projection: Transverse Mercator
988_938.las	3443	NAD83(HARN) / Illinois East (ftUS) projection: Transverse Mercator
988_940.las	3443	NAD83(HARN) / Illinois East (ftUS) projection: Transverse Mercator
988_942.las	3443	NAD83(HARN) / Illinois East (ftUS) projection: Transverse Mercator
988_944.las	3443	NAD83(HARN) / Illinois East (ftUS) projection: Transverse Mercator
988_946.las	3443	NAD83(HARN) / Illinois East (ftUS) projection: Transverse Mercator
988_948.las	3443	NAD83(HARN) / Illinois East (ftUS) projection: Transverse Mercator
988_950.las	3443	NAD83(HARN) / Illinois East (ftUS) projection: Transverse Mercator
988_952.las	3443	NAD83(HARN) / Illinois East (ftUS) projection: Transverse Mercator
988_954.las	3443	NAD83(HARN) / Illinois East (ftUS) projection: Transverse Mercator
988_956.las	3443	NAD83(HARN) / Illinois East (ftUS) projection: Transverse Mercator
988_958.las	3443	NAD83(HARN) / Illinois East (ftUS) projection: Transverse Mercator
988_960.las	3443	NAD83(HARN) / Illinois East (ftUS) projection: Transverse Mercator
988_962.las	3443	NAD83(HARN) / Illinois East (ftUS) projection: Transverse Mercator
988_964.las	3443	NAD83(HARN) / Illinois East (ftUS) projection: Transverse Mercator
988_966.las	3443	NAD83(HARN) / Illinois East (ftUS) projection: Transverse Mercator
988_968.las	3443	NAD83(HARN) / Illinois East (ftUS) projection: Transverse Mercator
988_970.las	3443	NAD83(HARN) / Illinois East (ftUS) projection: Transverse Mercator
988_972.las	3443	NAD83(HARN) / Illinois East (ftUS) projection: Transverse Mercator

2.5 Report on Coordinate Reference System (Tiled Data) - continued

File	EPSG Code	Projection
988_974.las	3443	NAD83(HARN) / Illinois East (ftUS) projection: Transverse Mercator
988_976.las	3443	NAD83(HARN) / Illinois East (ftUS) projection: Transverse Mercator
988_978.las	3443	NAD83(HARN) / Illinois East (ftUS) projection: Transverse Mercator
988_980.las	3443	NAD83(HARN) / Illinois East (ftUS) projection: Transverse Mercator
988_982.las	3443	NAD83(HARN) / Illinois East (ftUS) projection: Transverse Mercator
988_984.las	3443	NAD83(HARN) / Illinois East (ftUS) projection: Transverse Mercator
988_986.las	3443	NAD83(HARN) / Illinois East (ftUS) projection: Transverse Mercator
990_908.las	3443	NAD83(HARN) / Illinois East (ftUS) projection: Transverse Mercator
990_910.las	3443	NAD83(HARN) / Illinois East (ftUS) projection: Transverse Mercator
990_912.las	3443	NAD83(HARN) / Illinois East (ftUS) projection: Transverse Mercator
990_914.las	3443	NAD83(HARN) / Illinois East (ftUS) projection: Transverse Mercator
990_916.las	3443	NAD83(HARN) / Illinois East (ftUS) projection: Transverse Mercator
990_918.las	3443	NAD83(HARN) / Illinois East (ftUS) projection: Transverse Mercator
990_920.las	3443	NAD83(HARN) / Illinois East (ftUS) projection: Transverse Mercator
990_922.las	3443	NAD83(HARN) / Illinois East (ftUS) projection: Transverse Mercator
990_924.las	3443	NAD83(HARN) / Illinois East (ftUS) projection: Transverse Mercator
990_926.las	3443	NAD83(HARN) / Illinois East (ftUS) projection: Transverse Mercator
990_928.las	3443	NAD83(HARN) / Illinois East (ftUS) projection: Transverse Mercator
990_930.las	3443	NAD83(HARN) / Illinois East (ftUS) projection: Transverse Mercator
990_932.las	3443	NAD83(HARN) / Illinois East (ftUS) projection: Transverse Mercator
990_934.las	3443	NAD83(HARN) / Illinois East (ftUS) projection: Transverse Mercator
990_936.las	3443	NAD83(HARN) / Illinois East (ftUS) projection: Transverse Mercator
990_938.las	3443	NAD83(HARN) / Illinois East (ftUS) projection: Transverse Mercator
990_940.las	3443	NAD83(HARN) / Illinois East (ftUS) projection: Transverse Mercator
990_942.las	3443	NAD83(HARN) / Illinois East (ftUS) projection: Transverse Mercator
990_944.las	3443	NAD83(HARN) / Illinois East (ftUS) projection: Transverse Mercator
990_946.las	3443	NAD83(HARN) / Illinois East (ftUS) projection: Transverse Mercator
990_948.las	3443	NAD83(HARN) / Illinois East (ftUS) projection: Transverse Mercator
990_950.las	3443	NAD83(HARN) / Illinois East (ftUS) projection: Transverse Mercator
990_952.las	3443	NAD83(HARN) / Illinois East (ftUS) projection: Transverse Mercator
990_954.las	3443	NAD83(HARN) / Illinois East (ftUS) projection: Transverse Mercator
990_956.las	3443	NAD83(HARN) / Illinois East (ftUS) projection: Transverse Mercator
990_958.las	3443	NAD83(HARN) / Illinois East (ftUS) projection: Transverse Mercator
990_960.las	3443	NAD83(HARN) / Illinois East (ftUS) projection: Transverse Mercator
990_962.las	3443	NAD83(HARN) / Illinois East (ftUS) projection: Transverse Mercator
990_964.las	3443	NAD83(HARN) / Illinois East (ftUS) projection: Transverse Mercator
990_966.las	3443	NAD83(HARN) / Illinois East (ftUS) projection: Transverse Mercator
990_968.las	3443	NAD83(HARN) / Illinois East (ftUS) projection: Transverse Mercator
990_970.las	3443	NAD83(HARN) / Illinois East (ftUS) projection: Transverse Mercator
990_972.las	3443	NAD83(HARN) / Illinois East (ftUS) projection: Transverse Mercator
990_974.las	3443	NAD83(HARN) / Illinois East (ftUS) projection: Transverse Mercator
990_976.las	3443	NAD83(HARN) / Illinois East (ftUS) projection: Transverse Mercator
990_978.las	3443	NAD83(HARN) / Illinois East (ftUS) projection: Transverse Mercator
990_980.las	3443	NAD83(HARN) / Illinois East (ftUS) projection: Transverse Mercator
990_982.las	3443	NAD83(HARN) / Illinois East (ftUS) projection: Transverse Mercator
990_984.las	3443	NAD83(HARN) / Illinois East (ftUS) projection: Transverse Mercator
990_986.las	3443	NAD83(HARN) / Illinois East (ftUS) projection: Transverse Mercator

2.5 Report on Coordinate Reference System (Tiled Data) - continued

File	EPSG Code	Projection
994_920.las	3443	NAD83(HARN) / Illinois East (ftUS) projection: Transverse Mercator
994_922.las	3443	NAD83(HARN) / Illinois East (ftUS) projection: Transverse Mercator
994_924.las	3443	NAD83(HARN) / Illinois East (ftUS) projection: Transverse Mercator
994_926.las	3443	NAD83(HARN) / Illinois East (ftUS) projection: Transverse Mercator
994_928.las	3443	NAD83(HARN) / Illinois East (ftUS) projection: Transverse Mercator
994_930.las	3443	NAD83(HARN) / Illinois East (ftUS) projection: Transverse Mercator
994_932.las	3443	NAD83(HARN) / Illinois East (ftUS) projection: Transverse Mercator
994_934.las	3443	NAD83(HARN) / Illinois East (ftUS) projection: Transverse Mercator
994_936.las	3443	NAD83(HARN) / Illinois East (ftUS) projection: Transverse Mercator
994_938.las	3443	NAD83(HARN) / Illinois East (ftUS) projection: Transverse Mercator
994_940.las	3443	NAD83(HARN) / Illinois East (ftUS) projection: Transverse Mercator
994_942.las	3443	NAD83(HARN) / Illinois East (ftUS) projection: Transverse Mercator
994_944.las	3443	NAD83(HARN) / Illinois East (ftUS) projection: Transverse Mercator
994_946.las	3443	NAD83(HARN) / Illinois East (ftUS) projection: Transverse Mercator
994_948.las	3443	NAD83(HARN) / Illinois East (ftUS) projection: Transverse Mercator
994_950.las	3443	NAD83(HARN) / Illinois East (ftUS) projection: Transverse Mercator
994_952.las	3443	NAD83(HARN) / Illinois East (ftUS) projection: Transverse Mercator
994_954.las	3443	NAD83(HARN) / Illinois East (ftUS) projection: Transverse Mercator
994_956.las	3443	NAD83(HARN) / Illinois East (ftUS) projection: Transverse Mercator
994_958.las	3443	NAD83(HARN) / Illinois East (ftUS) projection: Transverse Mercator
994_960.las	3443	NAD83(HARN) / Illinois East (ftUS) projection: Transverse Mercator
994_962.las	3443	NAD83(HARN) / Illinois East (ftUS) projection: Transverse Mercator
994_964.las	3443	NAD83(HARN) / Illinois East (ftUS) projection: Transverse Mercator
994_966.las	3443	NAD83(HARN) / Illinois East (ftUS) projection: Transverse Mercator
994_968.las	3443	NAD83(HARN) / Illinois East (ftUS) projection: Transverse Mercator
994_970.las	3443	NAD83(HARN) / Illinois East (ftUS) projection: Transverse Mercator
994_972.las	3443	NAD83(HARN) / Illinois East (ftUS) projection: Transverse Mercator
994_974.las	3443	NAD83(HARN) / Illinois East (ftUS) projection: Transverse Mercator
994_976.las	3443	NAD83(HARN) / Illinois East (ftUS) projection: Transverse Mercator
994_978.las	3443	NAD83(HARN) / Illinois East (ftUS) projection: Transverse Mercator
994_980.las	3443	NAD83(HARN) / Illinois East (ftUS) projection: Transverse Mercator
994_982.las	3443	NAD83(HARN) / Illinois East (ftUS) projection: Transverse Mercator
994_984.las	3443	NAD83(HARN) / Illinois East (ftUS) projection: Transverse Mercator
994_986.las	3443	NAD83(HARN) / Illinois East (ftUS) projection: Transverse Mercator
994_988.las	3443	NAD83(HARN) / Illinois East (ftUS) projection: Transverse Mercator
996_908.las	3443	NAD83(HARN) / Illinois East (ftUS) projection: Transverse Mercator
996_910.las	3443	NAD83(HARN) / Illinois East (ftUS) projection: Transverse Mercator
996_912.las	3443	NAD83(HARN) / Illinois East (ftUS) projection: Transverse Mercator
996_914.las	3443	NAD83(HARN) / Illinois East (ftUS) projection: Transverse Mercator
996_916.las	3443	NAD83(HARN) / Illinois East (ftUS) projection: Transverse Mercator
996_918.las	3443	NAD83(HARN) / Illinois East (ftUS) projection: Transverse Mercator
996_920.las	3443	NAD83(HARN) / Illinois East (ftUS) projection: Transverse Mercator
996_922.las	3443	NAD83(HARN) / Illinois East (ftUS) projection: Transverse Mercator
996_924.las	3443	NAD83(HARN) / Illinois East (ftUS) projection: Transverse Mercator
996_926.las	3443	NAD83(HARN) / Illinois East (ftUS) projection: Transverse Mercator
996_928.las	3443	NAD83(HARN) / Illinois East (ftUS) projection: Transverse Mercator
996_930.las	3443	NAD83(HARN) / Illinois East (ftUS) projection: Transverse Mercator

2.5 Report on Coordinate Reference System (Tiled Data) - continued

File	EPSG Code	Projection
996_932.las	3443	NAD83(HARN) / Illinois East (ftUS) projection: Transverse Mercator
996_934.las	3443	NAD83(HARN) / Illinois East (ftUS) projection: Transverse Mercator
996_936.las	3443	NAD83(HARN) / Illinois East (ftUS) projection: Transverse Mercator
996_938.las	3443	NAD83(HARN) / Illinois East (ftUS) projection: Transverse Mercator
996_940.las	3443	NAD83(HARN) / Illinois East (ftUS) projection: Transverse Mercator
996_942.las	3443	NAD83(HARN) / Illinois East (ftUS) projection: Transverse Mercator
996_944.las	3443	NAD83(HARN) / Illinois East (ftUS) projection: Transverse Mercator
996_946.las	3443	NAD83(HARN) / Illinois East (ftUS) projection: Transverse Mercator
996_948.las	3443	NAD83(HARN) / Illinois East (ftUS) projection: Transverse Mercator
996_950.las	3443	NAD83(HARN) / Illinois East (ftUS) projection: Transverse Mercator
996_952.las	3443	NAD83(HARN) / Illinois East (ftUS) projection: Transverse Mercator
996_954.las	3443	NAD83(HARN) / Illinois East (ftUS) projection: Transverse Mercator
996_956.las	3443	NAD83(HARN) / Illinois East (ftUS) projection: Transverse Mercator
996_958.las	3443	NAD83(HARN) / Illinois East (ftUS) projection: Transverse Mercator
996_960.las	3443	NAD83(HARN) / Illinois East (ftUS) projection: Transverse Mercator
996_962.las	3443	NAD83(HARN) / Illinois East (ftUS) projection: Transverse Mercator
996_964.las	3443	NAD83(HARN) / Illinois East (ftUS) projection: Transverse Mercator
996_966.las	3443	NAD83(HARN) / Illinois East (ftUS) projection: Transverse Mercator
996_968.las	3443	NAD83(HARN) / Illinois East (ftUS) projection: Transverse Mercator
996_970.las	3443	NAD83(HARN) / Illinois East (ftUS) projection: Transverse Mercator
996_972.las	3443	NAD83(HARN) / Illinois East (ftUS) projection: Transverse Mercator
996_974.las	3443	NAD83(HARN) / Illinois East (ftUS) projection: Transverse Mercator
996_976.las	3443	NAD83(HARN) / Illinois East (ftUS) projection: Transverse Mercator
996_978.las	3443	NAD83(HARN) / Illinois East (ftUS) projection: Transverse Mercator
996_980.las	3443	NAD83(HARN) / Illinois East (ftUS) projection: Transverse Mercator
996_982.las	3443	NAD83(HARN) / Illinois East (ftUS) projection: Transverse Mercator
996_984.las	3443	NAD83(HARN) / Illinois East (ftUS) projection: Transverse Mercator
996_986.las	3443	NAD83(HARN) / Illinois East (ftUS) projection: Transverse Mercator
996_988.las	3443	NAD83(HARN) / Illinois East (ftUS) projection: Transverse Mercator
998_908.las	3443	NAD83(HARN) / Illinois East (ftUS) projection: Transverse Mercator
998_910.las	3443	NAD83(HARN) / Illinois East (ftUS) projection: Transverse Mercator
998_912.las	3443	NAD83(HARN) / Illinois East (ftUS) projection: Transverse Mercator
998_914.las	3443	NAD83(HARN) / Illinois East (ftUS) projection: Transverse Mercator
998_916.las	3443	NAD83(HARN) / Illinois East (ftUS) projection: Transverse Mercator
998_918.las	3443	NAD83(HARN) / Illinois East (ftUS) projection: Transverse Mercator
998_920.las	3443	NAD83(HARN) / Illinois East (ftUS) projection: Transverse Mercator
998_922.las	3443	NAD83(HARN) / Illinois East (ftUS) projection: Transverse Mercator
998_924.las	3443	NAD83(HARN) / Illinois East (ftUS) projection: Transverse Mercator
998_926.las	3443	NAD83(HARN) / Illinois East (ftUS) projection: Transverse Mercator
998_928.las	3443	NAD83(HARN) / Illinois East (ftUS) projection: Transverse Mercator
998_930.las	3443	NAD83(HARN) / Illinois East (ftUS) projection: Transverse Mercator
998_932.las	3443	NAD83(HARN) / Illinois East (ftUS) projection: Transverse Mercator
998_934.las	3443	NAD83(HARN) / Illinois East (ftUS) projection: Transverse Mercator
998_936.las	3443	NAD83(HARN) / Illinois East (ftUS) projection: Transverse Mercator
998_938.las	3443	NAD83(HARN) / Illinois East (ftUS) projection: Transverse Mercator
998_940.las	3443	NAD83(HARN) / Illinois East (ftUS) projection: Transverse Mercator
998_942.las	3443	NAD83(HARN) / Illinois East (ftUS) projection: Transverse Mercator

2.5 Report on Coordinate Reference System (Tiled Data) - continued

File	EPSG Code	Projection
998_944.las	3443	NAD83(HARN) / Illinois East (ftUS) projection: Transverse Mercator
998_946.las	3443	NAD83(HARN) / Illinois East (ftUS) projection: Transverse Mercator
998_948.las	3443	NAD83(HARN) / Illinois East (ftUS) projection: Transverse Mercator
998_950.las	3443	NAD83(HARN) / Illinois East (ftUS) projection: Transverse Mercator
998_952.las	3443	NAD83(HARN) / Illinois East (ftUS) projection: Transverse Mercator
998_954.las	3443	NAD83(HARN) / Illinois East (ftUS) projection: Transverse Mercator
998_956.las	3443	NAD83(HARN) / Illinois East (ftUS) projection: Transverse Mercator
998_958.las	3443	NAD83(HARN) / Illinois East (ftUS) projection: Transverse Mercator
998_960.las	3443	NAD83(HARN) / Illinois East (ftUS) projection: Transverse Mercator
998_962.las	3443	NAD83(HARN) / Illinois East (ftUS) projection: Transverse Mercator
998_964.las	3443	NAD83(HARN) / Illinois East (ftUS) projection: Transverse Mercator
998_966.las	3443	NAD83(HARN) / Illinois East (ftUS) projection: Transverse Mercator
998_968.las	3443	NAD83(HARN) / Illinois East (ftUS) projection: Transverse Mercator
998_970.las	3443	NAD83(HARN) / Illinois East (ftUS) projection: Transverse Mercator
998_972.las	3443	NAD83(HARN) / Illinois East (ftUS) projection: Transverse Mercator
998_974.las	3443	NAD83(HARN) / Illinois East (ftUS) projection: Transverse Mercator
998_976.las	3443	NAD83(HARN) / Illinois East (ftUS) projection: Transverse Mercator
998_978.las	3443	NAD83(HARN) / Illinois East (ftUS) projection: Transverse Mercator
998_980.las	3443	NAD83(HARN) / Illinois East (ftUS) projection: Transverse Mercator
998_982.las	3443	NAD83(HARN) / Illinois East (ftUS) projection: Transverse Mercator
998_984.las	3443	NAD83(HARN) / Illinois East (ftUS) projection: Transverse Mercator
998_986.las	3443	NAD83(HARN) / Illinois East (ftUS) projection: Transverse Mercator
998_988.las	3443	NAD83(HARN) / Illinois East (ftUS) projection: Transverse Mercator

2.6 Report on Units of Reference (Tiled Data)

The purpose of this section is to show the horizontal and vertical units of the LAS files for the LiDAR tiled data.

[Classified Files - E:\Cumberland County IDOT District 7 Final Derivatives 2nd Delivery\las](#)

File	Horizontal Unit	Vertical Unit
1000_908.las	US Survey Feet	US Survey Feet
1000_910.las	US Survey Feet	US Survey Feet
1000_912.las	US Survey Feet	US Survey Feet
1000_914.las	US Survey Feet	US Survey Feet
1000_916.las	US Survey Feet	US Survey Feet
1000_918.las	US Survey Feet	US Survey Feet
1000_920.las	US Survey Feet	US Survey Feet
1000_922.las	US Survey Feet	US Survey Feet
1000_924.las	US Survey Feet	US Survey Feet
1000_926.las	US Survey Feet	US Survey Feet
1000_928.las	US Survey Feet	US Survey Feet
1000_930.las	US Survey Feet	US Survey Feet
1000_932.las	US Survey Feet	US Survey Feet
1000_934.las	US Survey Feet	US Survey Feet
1000_936.las	US Survey Feet	US Survey Feet
1000_938.las	US Survey Feet	US Survey Feet
1000_940.las	US Survey Feet	US Survey Feet
1000_942.las	US Survey Feet	US Survey Feet
1000_944.las	US Survey Feet	US Survey Feet
1000_946.las	US Survey Feet	US Survey Feet
1000_948.las	US Survey Feet	US Survey Feet
1000_950.las	US Survey Feet	US Survey Feet
1000_952.las	US Survey Feet	US Survey Feet
1000_954.las	US Survey Feet	US Survey Feet
1000_956.las	US Survey Feet	US Survey Feet
1000_958.las	US Survey Feet	US Survey Feet
1000_960.las	US Survey Feet	US Survey Feet
1000_962.las	US Survey Feet	US Survey Feet
1000_964.las	US Survey Feet	US Survey Feet
1000_966.las	US Survey Feet	US Survey Feet
1000_968.las	US Survey Feet	US Survey Feet
1000_970.las	US Survey Feet	US Survey Feet
1000_972.las	US Survey Feet	US Survey Feet
1000_974.las	US Survey Feet	US Survey Feet
1000_976.las	US Survey Feet	US Survey Feet
1000_978.las	US Survey Feet	US Survey Feet
1000_980.las	US Survey Feet	US Survey Feet
1000_982.las	US Survey Feet	US Survey Feet
1000_984.las	US Survey Feet	US Survey Feet
1000_986.las	US Survey Feet	US Survey Feet
1000_988.las	US Survey Feet	US Survey Feet
1002_908.las	US Survey Feet	US Survey Feet
1002_910.las	US Survey Feet	US Survey Feet
1002_912.las	US Survey Feet	US Survey Feet
1002_914.las	US Survey Feet	US Survey Feet

2.6 Report on Units of Reference (Tiled Data)

- continued

File	Horizontal Unit	Vertical Unit
1002_916.las	US Survey Feet	US Survey Feet
1002_918.las	US Survey Feet	US Survey Feet
1002_920.las	US Survey Feet	US Survey Feet
1002_922.las	US Survey Feet	US Survey Feet
1002_924.las	US Survey Feet	US Survey Feet
1002_926.las	US Survey Feet	US Survey Feet
1002_928.las	US Survey Feet	US Survey Feet
1002_930.las	US Survey Feet	US Survey Feet
1002_932.las	US Survey Feet	US Survey Feet
1002_934.las	US Survey Feet	US Survey Feet
1002_936.las	US Survey Feet	US Survey Feet
1002_938.las	US Survey Feet	US Survey Feet
1002_940.las	US Survey Feet	US Survey Feet
1002_942.las	US Survey Feet	US Survey Feet
1002_944.las	US Survey Feet	US Survey Feet
1002_946.las	US Survey Feet	US Survey Feet
1002_948.las	US Survey Feet	US Survey Feet
1002_950.las	US Survey Feet	US Survey Feet
1002_952.las	US Survey Feet	US Survey Feet
1002_954.las	US Survey Feet	US Survey Feet
1002_956.las	US Survey Feet	US Survey Feet
1002_958.las	US Survey Feet	US Survey Feet
1002_960.las	US Survey Feet	US Survey Feet
1002_962.las	US Survey Feet	US Survey Feet
1002_964.las	US Survey Feet	US Survey Feet
1002_966.las	US Survey Feet	US Survey Feet
1002_968.las	US Survey Feet	US Survey Feet
1002_970.las	US Survey Feet	US Survey Feet
1002_972.las	US Survey Feet	US Survey Feet
1002_974.las	US Survey Feet	US Survey Feet
1002_976.las	US Survey Feet	US Survey Feet
1002_978.las	US Survey Feet	US Survey Feet
1002_980.las	US Survey Feet	US Survey Feet
1002_982.las	US Survey Feet	US Survey Feet
1002_984.las	US Survey Feet	US Survey Feet
1002_986.las	US Survey Feet	US Survey Feet
1002_988.las	US Survey Feet	US Survey Feet
1004_908.las	US Survey Feet	US Survey Feet
1004_910.las	US Survey Feet	US Survey Feet
1004_912.las	US Survey Feet	US Survey Feet
1004_914.las	US Survey Feet	US Survey Feet
1004_916.las	US Survey Feet	US Survey Feet
1004_918.las	US Survey Feet	US Survey Feet
1004_920.las	US Survey Feet	US Survey Feet
1004_922.las	US Survey Feet	US Survey Feet
1004_924.las	US Survey Feet	US Survey Feet
1004_926.las	US Survey Feet	US Survey Feet

2.6 Report on Units of Reference (Tiled Data)

- continued

File	Horizontal Unit	Vertical Unit
1004_928.las	US Survey Feet	US Survey Feet
1004_930.las	US Survey Feet	US Survey Feet
1004_932.las	US Survey Feet	US Survey Feet
1004_934.las	US Survey Feet	US Survey Feet
1004_936.las	US Survey Feet	US Survey Feet
1004_938.las	US Survey Feet	US Survey Feet
1004_940.las	US Survey Feet	US Survey Feet
1004_942.las	US Survey Feet	US Survey Feet
1004_944.las	US Survey Feet	US Survey Feet
1004_946.las	US Survey Feet	US Survey Feet
1004_948.las	US Survey Feet	US Survey Feet
1004_950.las	US Survey Feet	US Survey Feet
1004_952.las	US Survey Feet	US Survey Feet
1004_954.las	US Survey Feet	US Survey Feet
1004_956.las	US Survey Feet	US Survey Feet
1004_958.las	US Survey Feet	US Survey Feet
1004_960.las	US Survey Feet	US Survey Feet
1004_962.las	US Survey Feet	US Survey Feet
1004_964.las	US Survey Feet	US Survey Feet
1004_966.las	US Survey Feet	US Survey Feet
1004_968.las	US Survey Feet	US Survey Feet
1004_970.las	US Survey Feet	US Survey Feet
1004_972.las	US Survey Feet	US Survey Feet
1004_974.las	US Survey Feet	US Survey Feet
1004_976.las	US Survey Feet	US Survey Feet
1004_978.las	US Survey Feet	US Survey Feet
1004_980.las	US Survey Feet	US Survey Feet
1004_982.las	US Survey Feet	US Survey Feet
1004_984.las	US Survey Feet	US Survey Feet
1004_986.las	US Survey Feet	US Survey Feet
1004_988.las	US Survey Feet	US Survey Feet
1006_910.las	US Survey Feet	US Survey Feet
1006_912.las	US Survey Feet	US Survey Feet
1006_914.las	US Survey Feet	US Survey Feet
1006_916.las	US Survey Feet	US Survey Feet
1006_918.las	US Survey Feet	US Survey Feet
1006_920.las	US Survey Feet	US Survey Feet
1006_922.las	US Survey Feet	US Survey Feet
1006_924.las	US Survey Feet	US Survey Feet
1006_926.las	US Survey Feet	US Survey Feet
1006_928.las	US Survey Feet	US Survey Feet
1006_930.las	US Survey Feet	US Survey Feet
1006_932.las	US Survey Feet	US Survey Feet
1006_934.las	US Survey Feet	US Survey Feet
1006_936.las	US Survey Feet	US Survey Feet
1006_938.las	US Survey Feet	US Survey Feet
1006_940.las	US Survey Feet	US Survey Feet

2.6 Report on Units of Reference (Tiled Data)

- continued

File	Horizontal Unit	Vertical Unit
1006_942.las	US Survey Feet	US Survey Feet
1006_944.las	US Survey Feet	US Survey Feet
1006_946.las	US Survey Feet	US Survey Feet
1006_948.las	US Survey Feet	US Survey Feet
1006_950.las	US Survey Feet	US Survey Feet
1006_952.las	US Survey Feet	US Survey Feet
1006_954.las	US Survey Feet	US Survey Feet
1006_956.las	US Survey Feet	US Survey Feet
1006_958.las	US Survey Feet	US Survey Feet
1006_960.las	US Survey Feet	US Survey Feet
1006_962.las	US Survey Feet	US Survey Feet
1006_964.las	US Survey Feet	US Survey Feet
1006_966.las	US Survey Feet	US Survey Feet
1006_968.las	US Survey Feet	US Survey Feet
1006_970.las	US Survey Feet	US Survey Feet
1006_972.las	US Survey Feet	US Survey Feet
1006_974.las	US Survey Feet	US Survey Feet
1006_976.las	US Survey Feet	US Survey Feet
1006_978.las	US Survey Feet	US Survey Feet
1006_980.las	US Survey Feet	US Survey Feet
1006_982.las	US Survey Feet	US Survey Feet
1006_984.las	US Survey Feet	US Survey Feet
1006_986.las	US Survey Feet	US Survey Feet
1006_988.las	US Survey Feet	US Survey Feet
1008_910.las	US Survey Feet	US Survey Feet
1008_912.las	US Survey Feet	US Survey Feet
1008_914.las	US Survey Feet	US Survey Feet
1008_916.las	US Survey Feet	US Survey Feet
1008_918.las	US Survey Feet	US Survey Feet
1008_920.las	US Survey Feet	US Survey Feet
1008_922.las	US Survey Feet	US Survey Feet
1008_924.las	US Survey Feet	US Survey Feet
1008_926.las	US Survey Feet	US Survey Feet
1008_928.las	US Survey Feet	US Survey Feet
1008_930.las	US Survey Feet	US Survey Feet
1008_932.las	US Survey Feet	US Survey Feet
1008_934.las	US Survey Feet	US Survey Feet
1008_936.las	US Survey Feet	US Survey Feet
1008_938.las	US Survey Feet	US Survey Feet
1008_940.las	US Survey Feet	US Survey Feet
1008_942.las	US Survey Feet	US Survey Feet
1008_944.las	US Survey Feet	US Survey Feet
1008_946.las	US Survey Feet	US Survey Feet
1008_948.las	US Survey Feet	US Survey Feet
1008_950.las	US Survey Feet	US Survey Feet
1008_952.las	US Survey Feet	US Survey Feet
1008_954.las	US Survey Feet	US Survey Feet

2.6 Report on Units of Reference (Tiled Data) - continued

File	Horizontal Unit	Vertical Unit
1008_956.las	US Survey Feet	US Survey Feet
1008_958.las	US Survey Feet	US Survey Feet
1008_960.las	US Survey Feet	US Survey Feet
1008_962.las	US Survey Feet	US Survey Feet
1008_964.las	US Survey Feet	US Survey Feet
1008_966.las	US Survey Feet	US Survey Feet
1008_968.las	US Survey Feet	US Survey Feet
1008_970.las	US Survey Feet	US Survey Feet
1008_972.las	US Survey Feet	US Survey Feet
1008_974.las	US Survey Feet	US Survey Feet
1008_976.las	US Survey Feet	US Survey Feet
1008_978.las	US Survey Feet	US Survey Feet
1008_980.las	US Survey Feet	US Survey Feet
1008_982.las	US Survey Feet	US Survey Feet
1008_984.las	US Survey Feet	US Survey Feet
1008_986.las	US Survey Feet	US Survey Feet
1008_988.las	US Survey Feet	US Survey Feet
1010_910.las	US Survey Feet	US Survey Feet
1010_912.las	US Survey Feet	US Survey Feet
1010_914.las	US Survey Feet	US Survey Feet
1010_916.las	US Survey Feet	US Survey Feet
1010_918.las	US Survey Feet	US Survey Feet
1010_920.las	US Survey Feet	US Survey Feet
1010_922.las	US Survey Feet	US Survey Feet
1010_924.las	US Survey Feet	US Survey Feet
1010_926.las	US Survey Feet	US Survey Feet
1010_928.las	US Survey Feet	US Survey Feet
1010_930.las	US Survey Feet	US Survey Feet
1010_932.las	US Survey Feet	US Survey Feet
1010_934.las	US Survey Feet	US Survey Feet
1010_936.las	US Survey Feet	US Survey Feet
1010_938.las	US Survey Feet	US Survey Feet
1010_940.las	US Survey Feet	US Survey Feet
1010_942.las	US Survey Feet	US Survey Feet
1010_944.las	US Survey Feet	US Survey Feet
1010_946.las	US Survey Feet	US Survey Feet
1010_948.las	US Survey Feet	US Survey Feet
1010_950.las	US Survey Feet	US Survey Feet
1010_952.las	US Survey Feet	US Survey Feet
1010_954.las	US Survey Feet	US Survey Feet
1010_956.las	US Survey Feet	US Survey Feet
1010_958.las	US Survey Feet	US Survey Feet
1010_960.las	US Survey Feet	US Survey Feet
1010_962.las	US Survey Feet	US Survey Feet
1010_964.las	US Survey Feet	US Survey Feet
1010_966.las	US Survey Feet	US Survey Feet
1010_968.las	US Survey Feet	US Survey Feet

2.6 Report on Units of Reference (Tiled Data)

- continued

File	Horizontal Unit	Vertical Unit
1010_970.las	US Survey Feet	US Survey Feet
1010_972.las	US Survey Feet	US Survey Feet
1010_974.las	US Survey Feet	US Survey Feet
1010_976.las	US Survey Feet	US Survey Feet
1010_978.las	US Survey Feet	US Survey Feet
1010_980.las	US Survey Feet	US Survey Feet
1010_982.las	US Survey Feet	US Survey Feet
1010_984.las	US Survey Feet	US Survey Feet
1010_986.las	US Survey Feet	US Survey Feet
1010_988.las	US Survey Feet	US Survey Feet
1012_910.las	US Survey Feet	US Survey Feet
1012_912.las	US Survey Feet	US Survey Feet
1012_914.las	US Survey Feet	US Survey Feet
1012_916.las	US Survey Feet	US Survey Feet
1012_918.las	US Survey Feet	US Survey Feet
1012_920.las	US Survey Feet	US Survey Feet
1012_922.las	US Survey Feet	US Survey Feet
1012_924.las	US Survey Feet	US Survey Feet
1012_926.las	US Survey Feet	US Survey Feet
1012_928.las	US Survey Feet	US Survey Feet
1012_930.las	US Survey Feet	US Survey Feet
1012_932.las	US Survey Feet	US Survey Feet
1012_934.las	US Survey Feet	US Survey Feet
1012_936.las	US Survey Feet	US Survey Feet
1012_938.las	US Survey Feet	US Survey Feet
1012_940.las	US Survey Feet	US Survey Feet
1012_942.las	US Survey Feet	US Survey Feet
1012_944.las	US Survey Feet	US Survey Feet
1012_946.las	US Survey Feet	US Survey Feet
1012_948.las	US Survey Feet	US Survey Feet
1012_950.las	US Survey Feet	US Survey Feet
1012_952.las	US Survey Feet	US Survey Feet
1012_954.las	US Survey Feet	US Survey Feet
1012_956.las	US Survey Feet	US Survey Feet
1012_958.las	US Survey Feet	US Survey Feet
1012_960.las	US Survey Feet	US Survey Feet
1012_962.las	US Survey Feet	US Survey Feet
1012_964.las	US Survey Feet	US Survey Feet
1012_966.las	US Survey Feet	US Survey Feet
1012_968.las	US Survey Feet	US Survey Feet
1012_970.las	US Survey Feet	US Survey Feet
1012_972.las	US Survey Feet	US Survey Feet
1012_974.las	US Survey Feet	US Survey Feet
1012_976.las	US Survey Feet	US Survey Feet
1012_978.las	US Survey Feet	US Survey Feet
1012_980.las	US Survey Feet	US Survey Feet
1012_982.las	US Survey Feet	US Survey Feet

2.6 Report on Units of Reference (Tiled Data)

- continued

File	Horizontal Unit	Vertical Unit
1012_984.las	US Survey Feet	US Survey Feet
1012_986.las	US Survey Feet	US Survey Feet
1012_988.las	US Survey Feet	US Survey Feet
1014_910.las	US Survey Feet	US Survey Feet
1014_912.las	US Survey Feet	US Survey Feet
1014_914.las	US Survey Feet	US Survey Feet
1014_916.las	US Survey Feet	US Survey Feet
1014_918.las	US Survey Feet	US Survey Feet
1014_920.las	US Survey Feet	US Survey Feet
1014_922.las	US Survey Feet	US Survey Feet
1014_924.las	US Survey Feet	US Survey Feet
1014_926.las	US Survey Feet	US Survey Feet
1014_928.las	US Survey Feet	US Survey Feet
1014_930.las	US Survey Feet	US Survey Feet
1014_932.las	US Survey Feet	US Survey Feet
1014_934.las	US Survey Feet	US Survey Feet
1014_936.las	US Survey Feet	US Survey Feet
1014_938.las	US Survey Feet	US Survey Feet
1014_940.las	US Survey Feet	US Survey Feet
1014_942.las	US Survey Feet	US Survey Feet
1014_944.las	US Survey Feet	US Survey Feet
1014_946.las	US Survey Feet	US Survey Feet
1014_948.las	US Survey Feet	US Survey Feet
1014_950.las	US Survey Feet	US Survey Feet
1014_952.las	US Survey Feet	US Survey Feet
1014_954.las	US Survey Feet	US Survey Feet
1014_956.las	US Survey Feet	US Survey Feet
1014_958.las	US Survey Feet	US Survey Feet
1014_960.las	US Survey Feet	US Survey Feet
1014_962.las	US Survey Feet	US Survey Feet
1014_964.las	US Survey Feet	US Survey Feet
1014_966.las	US Survey Feet	US Survey Feet
1014_968.las	US Survey Feet	US Survey Feet
1014_970.las	US Survey Feet	US Survey Feet
1014_972.las	US Survey Feet	US Survey Feet
1014_974.las	US Survey Feet	US Survey Feet
1014_976.las	US Survey Feet	US Survey Feet
1014_978.las	US Survey Feet	US Survey Feet
1014_980.las	US Survey Feet	US Survey Feet
1014_982.las	US Survey Feet	US Survey Feet
1014_984.las	US Survey Feet	US Survey Feet
1014_986.las	US Survey Feet	US Survey Feet
1014_988.las	US Survey Feet	US Survey Feet
1016_910.las	US Survey Feet	US Survey Feet
1016_912.las	US Survey Feet	US Survey Feet
1016_914.las	US Survey Feet	US Survey Feet
1016_916.las	US Survey Feet	US Survey Feet

2.6 Report on Units of Reference (Tiled Data)

- continued

File	Horizontal Unit	Vertical Unit
1016_918.las	US Survey Feet	US Survey Feet
1016_920.las	US Survey Feet	US Survey Feet
1016_922.las	US Survey Feet	US Survey Feet
1016_924.las	US Survey Feet	US Survey Feet
1016_926.las	US Survey Feet	US Survey Feet
1016_928.las	US Survey Feet	US Survey Feet
1016_930.las	US Survey Feet	US Survey Feet
1016_932.las	US Survey Feet	US Survey Feet
1016_934.las	US Survey Feet	US Survey Feet
1016_936.las	US Survey Feet	US Survey Feet
1016_938.las	US Survey Feet	US Survey Feet
1016_940.las	US Survey Feet	US Survey Feet
1016_942.las	US Survey Feet	US Survey Feet
1016_944.las	US Survey Feet	US Survey Feet
1016_946.las	US Survey Feet	US Survey Feet
1016_948.las	US Survey Feet	US Survey Feet
1016_950.las	US Survey Feet	US Survey Feet
1016_952.las	US Survey Feet	US Survey Feet
1016_954.las	US Survey Feet	US Survey Feet
1016_956.las	US Survey Feet	US Survey Feet
1016_958.las	US Survey Feet	US Survey Feet
1016_960.las	US Survey Feet	US Survey Feet
1016_962.las	US Survey Feet	US Survey Feet
1016_964.las	US Survey Feet	US Survey Feet
1016_966.las	US Survey Feet	US Survey Feet
1016_968.las	US Survey Feet	US Survey Feet
1016_970.las	US Survey Feet	US Survey Feet
1016_972.las	US Survey Feet	US Survey Feet
1016_974.las	US Survey Feet	US Survey Feet
1016_976.las	US Survey Feet	US Survey Feet
1016_978.las	US Survey Feet	US Survey Feet
1016_980.las	US Survey Feet	US Survey Feet
1016_982.las	US Survey Feet	US Survey Feet
1016_984.las	US Survey Feet	US Survey Feet
1016_986.las	US Survey Feet	US Survey Feet
1016_988.las	US Survey Feet	US Survey Feet
1018_910.las	US Survey Feet	US Survey Feet
1018_912.las	US Survey Feet	US Survey Feet
1018_914.las	US Survey Feet	US Survey Feet
1018_916.las	US Survey Feet	US Survey Feet
1018_918.las	US Survey Feet	US Survey Feet
1018_920.las	US Survey Feet	US Survey Feet
1018_922.las	US Survey Feet	US Survey Feet
1018_924.las	US Survey Feet	US Survey Feet
1018_926.las	US Survey Feet	US Survey Feet
1018_928.las	US Survey Feet	US Survey Feet
1018_930.las	US Survey Feet	US Survey Feet

2.6 Report on Units of Reference (Tiled Data)

- continued

File	Horizontal Unit	Vertical Unit
1018_932.las	US Survey Feet	US Survey Feet
1018_934.las	US Survey Feet	US Survey Feet
1018_936.las	US Survey Feet	US Survey Feet
1018_938.las	US Survey Feet	US Survey Feet
1018_940.las	US Survey Feet	US Survey Feet
1018_942.las	US Survey Feet	US Survey Feet
1018_944.las	US Survey Feet	US Survey Feet
1018_946.las	US Survey Feet	US Survey Feet
1018_948.las	US Survey Feet	US Survey Feet
1018_950.las	US Survey Feet	US Survey Feet
1018_952.las	US Survey Feet	US Survey Feet
1018_954.las	US Survey Feet	US Survey Feet
1018_956.las	US Survey Feet	US Survey Feet
1018_958.las	US Survey Feet	US Survey Feet
1018_960.las	US Survey Feet	US Survey Feet
1018_962.las	US Survey Feet	US Survey Feet
1018_964.las	US Survey Feet	US Survey Feet
1018_966.las	US Survey Feet	US Survey Feet
1018_968.las	US Survey Feet	US Survey Feet
1018_970.las	US Survey Feet	US Survey Feet
1018_972.las	US Survey Feet	US Survey Feet
1018_974.las	US Survey Feet	US Survey Feet
1018_976.las	US Survey Feet	US Survey Feet
1018_978.las	US Survey Feet	US Survey Feet
1018_980.las	US Survey Feet	US Survey Feet
1018_982.las	US Survey Feet	US Survey Feet
1018_984.las	US Survey Feet	US Survey Feet
1018_986.las	US Survey Feet	US Survey Feet
1018_988.las	US Survey Feet	US Survey Feet
1020_910.las	US Survey Feet	US Survey Feet
1020_912.las	US Survey Feet	US Survey Feet
1020_914.las	US Survey Feet	US Survey Feet
1020_916.las	US Survey Feet	US Survey Feet
1020_918.las	US Survey Feet	US Survey Feet
1020_920.las	US Survey Feet	US Survey Feet
1020_922.las	US Survey Feet	US Survey Feet
1020_924.las	US Survey Feet	US Survey Feet
1020_926.las	US Survey Feet	US Survey Feet
1020_928.las	US Survey Feet	US Survey Feet
1020_930.las	US Survey Feet	US Survey Feet
1020_932.las	US Survey Feet	US Survey Feet
1020_934.las	US Survey Feet	US Survey Feet
1020_936.las	US Survey Feet	US Survey Feet
1020_938.las	US Survey Feet	US Survey Feet
1020_940.las	US Survey Feet	US Survey Feet
1020_942.las	US Survey Feet	US Survey Feet
1020_944.las	US Survey Feet	US Survey Feet

2.6 Report on Units of Reference (Tiled Data)

- continued

File	Horizontal Unit	Vertical Unit
1020_946.las	US Survey Feet	US Survey Feet
1020_948.las	US Survey Feet	US Survey Feet
1020_950.las	US Survey Feet	US Survey Feet
1020_952.las	US Survey Feet	US Survey Feet
1020_954.las	US Survey Feet	US Survey Feet
1020_956.las	US Survey Feet	US Survey Feet
1020_958.las	US Survey Feet	US Survey Feet
1020_960.las	US Survey Feet	US Survey Feet
1020_962.las	US Survey Feet	US Survey Feet
1020_964.las	US Survey Feet	US Survey Feet
1020_966.las	US Survey Feet	US Survey Feet
1020_968.las	US Survey Feet	US Survey Feet
1020_970.las	US Survey Feet	US Survey Feet
1020_972.las	US Survey Feet	US Survey Feet
1020_974.las	US Survey Feet	US Survey Feet
1020_976.las	US Survey Feet	US Survey Feet
1020_978.las	US Survey Feet	US Survey Feet
1020_980.las	US Survey Feet	US Survey Feet
1020_982.las	US Survey Feet	US Survey Feet
1020_984.las	US Survey Feet	US Survey Feet
1020_986.las	US Survey Feet	US Survey Feet
1020_988.las	US Survey Feet	US Survey Feet
1022_910.las	US Survey Feet	US Survey Feet
1022_912.las	US Survey Feet	US Survey Feet
1022_914.las	US Survey Feet	US Survey Feet
1022_916.las	US Survey Feet	US Survey Feet
1022_918.las	US Survey Feet	US Survey Feet
1022_920.las	US Survey Feet	US Survey Feet
1022_922.las	US Survey Feet	US Survey Feet
1022_924.las	US Survey Feet	US Survey Feet
1022_926.las	US Survey Feet	US Survey Feet
1022_928.las	US Survey Feet	US Survey Feet
1022_930.las	US Survey Feet	US Survey Feet
1022_932.las	US Survey Feet	US Survey Feet
1022_934.las	US Survey Feet	US Survey Feet
1022_936.las	US Survey Feet	US Survey Feet
1022_938.las	US Survey Feet	US Survey Feet
1022_940.las	US Survey Feet	US Survey Feet
1022_942.las	US Survey Feet	US Survey Feet
1022_944.las	US Survey Feet	US Survey Feet
1022_946.las	US Survey Feet	US Survey Feet
1022_948.las	US Survey Feet	US Survey Feet
1022_950.las	US Survey Feet	US Survey Feet
1022_952.las	US Survey Feet	US Survey Feet
1022_954.las	US Survey Feet	US Survey Feet
1022_956.las	US Survey Feet	US Survey Feet
1022_958.las	US Survey Feet	US Survey Feet

2.6 Report on Units of Reference (Tiled Data)

- continued

File	Horizontal Unit	Vertical Unit
1022_960.las	US Survey Feet	US Survey Feet
1022_962.las	US Survey Feet	US Survey Feet
1022_964.las	US Survey Feet	US Survey Feet
1022_966.las	US Survey Feet	US Survey Feet
1022_968.las	US Survey Feet	US Survey Feet
1022_970.las	US Survey Feet	US Survey Feet
1022_972.las	US Survey Feet	US Survey Feet
1022_974.las	US Survey Feet	US Survey Feet
1022_976.las	US Survey Feet	US Survey Feet
1022_978.las	US Survey Feet	US Survey Feet
1022_980.las	US Survey Feet	US Survey Feet
1022_982.las	US Survey Feet	US Survey Feet
1022_984.las	US Survey Feet	US Survey Feet
1022_986.las	US Survey Feet	US Survey Feet
1022_988.las	US Survey Feet	US Survey Feet
1024_910.las	US Survey Feet	US Survey Feet
1024_912.las	US Survey Feet	US Survey Feet
1024_914.las	US Survey Feet	US Survey Feet
1024_916.las	US Survey Feet	US Survey Feet
1024_918.las	US Survey Feet	US Survey Feet
1024_920.las	US Survey Feet	US Survey Feet
1024_922.las	US Survey Feet	US Survey Feet
1024_924.las	US Survey Feet	US Survey Feet
1024_926.las	US Survey Feet	US Survey Feet
1024_928.las	US Survey Feet	US Survey Feet
1024_930.las	US Survey Feet	US Survey Feet
1024_932.las	US Survey Feet	US Survey Feet
1024_934.las	US Survey Feet	US Survey Feet
1024_936.las	US Survey Feet	US Survey Feet
1024_938.las	US Survey Feet	US Survey Feet
1024_940.las	US Survey Feet	US Survey Feet
1024_942.las	US Survey Feet	US Survey Feet
1024_944.las	US Survey Feet	US Survey Feet
1024_946.las	US Survey Feet	US Survey Feet
1024_948.las	US Survey Feet	US Survey Feet
1024_950.las	US Survey Feet	US Survey Feet
1024_952.las	US Survey Feet	US Survey Feet
1024_954.las	US Survey Feet	US Survey Feet
1024_956.las	US Survey Feet	US Survey Feet
1024_958.las	US Survey Feet	US Survey Feet
1024_960.las	US Survey Feet	US Survey Feet
1024_962.las	US Survey Feet	US Survey Feet
1024_964.las	US Survey Feet	US Survey Feet
1024_966.las	US Survey Feet	US Survey Feet
1024_968.las	US Survey Feet	US Survey Feet
1024_970.las	US Survey Feet	US Survey Feet
1024_972.las	US Survey Feet	US Survey Feet

2.6 Report on Units of Reference (Tiled Data)

- continued

File	Horizontal Unit	Vertical Unit
1024_974.las	US Survey Feet	US Survey Feet
1024_976.las	US Survey Feet	US Survey Feet
1024_978.las	US Survey Feet	US Survey Feet
1024_980.las	US Survey Feet	US Survey Feet
1024_982.las	US Survey Feet	US Survey Feet
1024_984.las	US Survey Feet	US Survey Feet
1024_986.las	US Survey Feet	US Survey Feet
1024_988.las	US Survey Feet	US Survey Feet
1026_910.las	US Survey Feet	US Survey Feet
1026_912.las	US Survey Feet	US Survey Feet
1026_914.las	US Survey Feet	US Survey Feet
1026_916.las	US Survey Feet	US Survey Feet
1026_918.las	US Survey Feet	US Survey Feet
1026_920.las	US Survey Feet	US Survey Feet
1026_922.las	US Survey Feet	US Survey Feet
1026_924.las	US Survey Feet	US Survey Feet
1026_926.las	US Survey Feet	US Survey Feet
1026_928.las	US Survey Feet	US Survey Feet
1026_930.las	US Survey Feet	US Survey Feet
1026_932.las	US Survey Feet	US Survey Feet
1026_934.las	US Survey Feet	US Survey Feet
1026_936.las	US Survey Feet	US Survey Feet
1026_938.las	US Survey Feet	US Survey Feet
1026_940.las	US Survey Feet	US Survey Feet
1026_942.las	US Survey Feet	US Survey Feet
1026_944.las	US Survey Feet	US Survey Feet
1026_946.las	US Survey Feet	US Survey Feet
1026_948.las	US Survey Feet	US Survey Feet
1026_950.las	US Survey Feet	US Survey Feet
1026_952.las	US Survey Feet	US Survey Feet
1026_954.las	US Survey Feet	US Survey Feet
1026_956.las	US Survey Feet	US Survey Feet
1026_958.las	US Survey Feet	US Survey Feet
1026_960.las	US Survey Feet	US Survey Feet
1026_962.las	US Survey Feet	US Survey Feet
1026_964.las	US Survey Feet	US Survey Feet
1026_966.las	US Survey Feet	US Survey Feet
1026_968.las	US Survey Feet	US Survey Feet
1026_970.las	US Survey Feet	US Survey Feet
1026_972.las	US Survey Feet	US Survey Feet
1026_974.las	US Survey Feet	US Survey Feet
1026_976.las	US Survey Feet	US Survey Feet
1026_978.las	US Survey Feet	US Survey Feet
1026_980.las	US Survey Feet	US Survey Feet
1026_982.las	US Survey Feet	US Survey Feet
1026_984.las	US Survey Feet	US Survey Feet
1026_986.las	US Survey Feet	US Survey Feet

2.6 Report on Units of Reference (Tiled Data) - continued

File	Horizontal Unit	Vertical Unit
1026_988.las	US Survey Feet	US Survey Feet
1028_910.las	US Survey Feet	US Survey Feet
1028_912.las	US Survey Feet	US Survey Feet
1028_914.las	US Survey Feet	US Survey Feet
1028_916.las	US Survey Feet	US Survey Feet
1028_918.las	US Survey Feet	US Survey Feet
1028_920.las	US Survey Feet	US Survey Feet
1028_922.las	US Survey Feet	US Survey Feet
1028_924.las	US Survey Feet	US Survey Feet
1028_926.las	US Survey Feet	US Survey Feet
1028_928.las	US Survey Feet	US Survey Feet
1028_930.las	US Survey Feet	US Survey Feet
1028_932.las	US Survey Feet	US Survey Feet
1028_934.las	US Survey Feet	US Survey Feet
1028_936.las	US Survey Feet	US Survey Feet
1028_938.las	US Survey Feet	US Survey Feet
1028_940.las	US Survey Feet	US Survey Feet
1028_942.las	US Survey Feet	US Survey Feet
1028_944.las	US Survey Feet	US Survey Feet
1028_946.las	US Survey Feet	US Survey Feet
1028_948.las	US Survey Feet	US Survey Feet
1028_950.las	US Survey Feet	US Survey Feet
1028_952.las	US Survey Feet	US Survey Feet
1028_954.las	US Survey Feet	US Survey Feet
1028_956.las	US Survey Feet	US Survey Feet
1028_958.las	US Survey Feet	US Survey Feet
1028_960.las	US Survey Feet	US Survey Feet
1028_962.las	US Survey Feet	US Survey Feet
1028_964.las	US Survey Feet	US Survey Feet
1028_966.las	US Survey Feet	US Survey Feet
1028_968.las	US Survey Feet	US Survey Feet
1028_970.las	US Survey Feet	US Survey Feet
1028_972.las	US Survey Feet	US Survey Feet
1028_974.las	US Survey Feet	US Survey Feet
1028_976.las	US Survey Feet	US Survey Feet
1028_978.las	US Survey Feet	US Survey Feet
1028_980.las	US Survey Feet	US Survey Feet
1028_982.las	US Survey Feet	US Survey Feet
1028_984.las	US Survey Feet	US Survey Feet
1028_986.las	US Survey Feet	US Survey Feet
1028_988.las	US Survey Feet	US Survey Feet
1030_910.las	US Survey Feet	US Survey Feet
1030_912.las	US Survey Feet	US Survey Feet
1030_914.las	US Survey Feet	US Survey Feet
1030_916.las	US Survey Feet	US Survey Feet
1030_918.las	US Survey Feet	US Survey Feet
1030_920.las	US Survey Feet	US Survey Feet

2.6 Report on Units of Reference (Tiled Data)

- continued

File	Horizontal Unit	Vertical Unit
1030_922.las	US Survey Feet	US Survey Feet
1030_924.las	US Survey Feet	US Survey Feet
1030_926.las	US Survey Feet	US Survey Feet
1030_928.las	US Survey Feet	US Survey Feet
1030_930.las	US Survey Feet	US Survey Feet
1030_932.las	US Survey Feet	US Survey Feet
1030_934.las	US Survey Feet	US Survey Feet
1030_936.las	US Survey Feet	US Survey Feet
1030_938.las	US Survey Feet	US Survey Feet
1030_940.las	US Survey Feet	US Survey Feet
1030_942.las	US Survey Feet	US Survey Feet
1030_944.las	US Survey Feet	US Survey Feet
1030_946.las	US Survey Feet	US Survey Feet
1030_948.las	US Survey Feet	US Survey Feet
1030_950.las	US Survey Feet	US Survey Feet
1030_952.las	US Survey Feet	US Survey Feet
1030_954.las	US Survey Feet	US Survey Feet
1030_956.las	US Survey Feet	US Survey Feet
1030_958.las	US Survey Feet	US Survey Feet
1030_960.las	US Survey Feet	US Survey Feet
1030_962.las	US Survey Feet	US Survey Feet
1030_964.las	US Survey Feet	US Survey Feet
1030_966.las	US Survey Feet	US Survey Feet
1030_968.las	US Survey Feet	US Survey Feet
1030_970.las	US Survey Feet	US Survey Feet
1030_972.las	US Survey Feet	US Survey Feet
1030_974.las	US Survey Feet	US Survey Feet
1030_976.las	US Survey Feet	US Survey Feet
1030_978.las	US Survey Feet	US Survey Feet
1030_980.las	US Survey Feet	US Survey Feet
1030_982.las	US Survey Feet	US Survey Feet
1030_984.las	US Survey Feet	US Survey Feet
1030_986.las	US Survey Feet	US Survey Feet
1030_988.las	US Survey Feet	US Survey Feet
1032_910.las	US Survey Feet	US Survey Feet
1032_912.las	US Survey Feet	US Survey Feet
1032_914.las	US Survey Feet	US Survey Feet
1032_916.las	US Survey Feet	US Survey Feet
1032_918.las	US Survey Feet	US Survey Feet
1032_920.las	US Survey Feet	US Survey Feet
1032_922.las	US Survey Feet	US Survey Feet
1032_924.las	US Survey Feet	US Survey Feet
1032_926.las	US Survey Feet	US Survey Feet
1032_928.las	US Survey Feet	US Survey Feet
1032_930.las	US Survey Feet	US Survey Feet
1032_932.las	US Survey Feet	US Survey Feet
1032_934.las	US Survey Feet	US Survey Feet

2.6 Report on Units of Reference (Tiled Data)

- continued

File	Horizontal Unit	Vertical Unit
1032_936.las	US Survey Feet	US Survey Feet
1032_938.las	US Survey Feet	US Survey Feet
1032_940.las	US Survey Feet	US Survey Feet
1032_942.las	US Survey Feet	US Survey Feet
1032_944.las	US Survey Feet	US Survey Feet
1032_946.las	US Survey Feet	US Survey Feet
1032_948.las	US Survey Feet	US Survey Feet
1032_950.las	US Survey Feet	US Survey Feet
1032_952.las	US Survey Feet	US Survey Feet
1032_954.las	US Survey Feet	US Survey Feet
1032_956.las	US Survey Feet	US Survey Feet
1032_958.las	US Survey Feet	US Survey Feet
1032_960.las	US Survey Feet	US Survey Feet
1032_962.las	US Survey Feet	US Survey Feet
1032_964.las	US Survey Feet	US Survey Feet
1032_966.las	US Survey Feet	US Survey Feet
1032_968.las	US Survey Feet	US Survey Feet
1032_970.las	US Survey Feet	US Survey Feet
1032_972.las	US Survey Feet	US Survey Feet
1032_974.las	US Survey Feet	US Survey Feet
1032_976.las	US Survey Feet	US Survey Feet
1032_978.las	US Survey Feet	US Survey Feet
1032_980.las	US Survey Feet	US Survey Feet
1032_982.las	US Survey Feet	US Survey Feet
1032_984.las	US Survey Feet	US Survey Feet
1032_986.las	US Survey Feet	US Survey Feet
1032_988.las	US Survey Feet	US Survey Feet
1034_910.las	US Survey Feet	US Survey Feet
1034_912.las	US Survey Feet	US Survey Feet
1034_914.las	US Survey Feet	US Survey Feet
1034_916.las	US Survey Feet	US Survey Feet
1034_918.las	US Survey Feet	US Survey Feet
1034_920.las	US Survey Feet	US Survey Feet
1034_922.las	US Survey Feet	US Survey Feet
1034_924.las	US Survey Feet	US Survey Feet
1034_926.las	US Survey Feet	US Survey Feet
1034_928.las	US Survey Feet	US Survey Feet
1034_930.las	US Survey Feet	US Survey Feet
1034_932.las	US Survey Feet	US Survey Feet
1034_934.las	US Survey Feet	US Survey Feet
1034_936.las	US Survey Feet	US Survey Feet
1034_938.las	US Survey Feet	US Survey Feet
1034_940.las	US Survey Feet	US Survey Feet
1034_942.las	US Survey Feet	US Survey Feet
1034_944.las	US Survey Feet	US Survey Feet
1034_946.las	US Survey Feet	US Survey Feet
1034_948.las	US Survey Feet	US Survey Feet

2.6 Report on Units of Reference (Tiled Data) - continued

File	Horizontal Unit	Vertical Unit
1034_950.las	US Survey Feet	US Survey Feet
1034_952.las	US Survey Feet	US Survey Feet
1034_954.las	US Survey Feet	US Survey Feet
1034_956.las	US Survey Feet	US Survey Feet
1034_958.las	US Survey Feet	US Survey Feet
1034_960.las	US Survey Feet	US Survey Feet
1034_962.las	US Survey Feet	US Survey Feet
1034_964.las	US Survey Feet	US Survey Feet
1034_966.las	US Survey Feet	US Survey Feet
1034_968.las	US Survey Feet	US Survey Feet
1034_970.las	US Survey Feet	US Survey Feet
1034_972.las	US Survey Feet	US Survey Feet
1034_974.las	US Survey Feet	US Survey Feet
1034_976.las	US Survey Feet	US Survey Feet
1034_978.las	US Survey Feet	US Survey Feet
1034_980.las	US Survey Feet	US Survey Feet
1034_982.las	US Survey Feet	US Survey Feet
1034_984.las	US Survey Feet	US Survey Feet
1034_986.las	US Survey Feet	US Survey Feet
1034_988.las	US Survey Feet	US Survey Feet
1036_910.las	US Survey Feet	US Survey Feet
1036_912.las	US Survey Feet	US Survey Feet
1036_914.las	US Survey Feet	US Survey Feet
1036_916.las	US Survey Feet	US Survey Feet
1036_918.las	US Survey Feet	US Survey Feet
1036_920.las	US Survey Feet	US Survey Feet
1036_922.las	US Survey Feet	US Survey Feet
1036_924.las	US Survey Feet	US Survey Feet
1036_926.las	US Survey Feet	US Survey Feet
1036_928.las	US Survey Feet	US Survey Feet
1036_930.las	US Survey Feet	US Survey Feet
1036_932.las	US Survey Feet	US Survey Feet
1036_934.las	US Survey Feet	US Survey Feet
1036_936.las	US Survey Feet	US Survey Feet
1036_938.las	US Survey Feet	US Survey Feet
1036_940.las	US Survey Feet	US Survey Feet
1036_942.las	US Survey Feet	US Survey Feet
1036_944.las	US Survey Feet	US Survey Feet
1036_946.las	US Survey Feet	US Survey Feet
1036_948.las	US Survey Feet	US Survey Feet
1036_950.las	US Survey Feet	US Survey Feet
1036_952.las	US Survey Feet	US Survey Feet
1036_954.las	US Survey Feet	US Survey Feet
1036_956.las	US Survey Feet	US Survey Feet
1036_958.las	US Survey Feet	US Survey Feet
1036_960.las	US Survey Feet	US Survey Feet
1036_962.las	US Survey Feet	US Survey Feet

2.6 Report on Units of Reference (Tiled Data) - continued

File	Horizontal Unit	Vertical Unit
1036_964.las	US Survey Feet	US Survey Feet
1036_966.las	US Survey Feet	US Survey Feet
1036_968.las	US Survey Feet	US Survey Feet
1036_970.las	US Survey Feet	US Survey Feet
1036_972.las	US Survey Feet	US Survey Feet
1036_974.las	US Survey Feet	US Survey Feet
1036_976.las	US Survey Feet	US Survey Feet
1036_978.las	US Survey Feet	US Survey Feet
1036_980.las	US Survey Feet	US Survey Feet
1036_982.las	US Survey Feet	US Survey Feet
1036_984.las	US Survey Feet	US Survey Feet
1036_986.las	US Survey Feet	US Survey Feet
1036_988.las	US Survey Feet	US Survey Feet
1038_910.las	US Survey Feet	US Survey Feet
1038_912.las	US Survey Feet	US Survey Feet
1038_914.las	US Survey Feet	US Survey Feet
1038_916.las	US Survey Feet	US Survey Feet
1038_918.las	US Survey Feet	US Survey Feet
1038_920.las	US Survey Feet	US Survey Feet
1038_922.las	US Survey Feet	US Survey Feet
1038_924.las	US Survey Feet	US Survey Feet
1038_926.las	US Survey Feet	US Survey Feet
1038_928.las	US Survey Feet	US Survey Feet
1038_930.las	US Survey Feet	US Survey Feet
1038_932.las	US Survey Feet	US Survey Feet
1038_934.las	US Survey Feet	US Survey Feet
1038_936.las	US Survey Feet	US Survey Feet
1038_938.las	US Survey Feet	US Survey Feet
1038_940.las	US Survey Feet	US Survey Feet
1038_942.las	US Survey Feet	US Survey Feet
1038_944.las	US Survey Feet	US Survey Feet
1038_946.las	US Survey Feet	US Survey Feet
1038_948.las	US Survey Feet	US Survey Feet
1038_950.las	US Survey Feet	US Survey Feet
1038_952.las	US Survey Feet	US Survey Feet
1038_954.las	US Survey Feet	US Survey Feet
1038_956.las	US Survey Feet	US Survey Feet
1038_958.las	US Survey Feet	US Survey Feet
1038_960.las	US Survey Feet	US Survey Feet
1038_962.las	US Survey Feet	US Survey Feet
1038_964.las	US Survey Feet	US Survey Feet
1038_966.las	US Survey Feet	US Survey Feet
1038_968.las	US Survey Feet	US Survey Feet
1038_970.las	US Survey Feet	US Survey Feet
1038_972.las	US Survey Feet	US Survey Feet
1038_974.las	US Survey Feet	US Survey Feet
1038_976.las	US Survey Feet	US Survey Feet

2.6 Report on Units of Reference (Tiled Data)

- continued

File	Horizontal Unit	Vertical Unit
1038_978.las	US Survey Feet	US Survey Feet
1038_980.las	US Survey Feet	US Survey Feet
1038_982.las	US Survey Feet	US Survey Feet
1038_984.las	US Survey Feet	US Survey Feet
1038_986.las	US Survey Feet	US Survey Feet
1038_988.las	US Survey Feet	US Survey Feet
1040_910.las	US Survey Feet	US Survey Feet
1040_912.las	US Survey Feet	US Survey Feet
1040_914.las	US Survey Feet	US Survey Feet
1040_916.las	US Survey Feet	US Survey Feet
1040_918.las	US Survey Feet	US Survey Feet
1040_920.las	US Survey Feet	US Survey Feet
1040_922.las	US Survey Feet	US Survey Feet
1040_924.las	US Survey Feet	US Survey Feet
1040_926.las	US Survey Feet	US Survey Feet
1040_928.las	US Survey Feet	US Survey Feet
1040_930.las	US Survey Feet	US Survey Feet
1040_932.las	US Survey Feet	US Survey Feet
1040_934.las	US Survey Feet	US Survey Feet
1040_936.las	US Survey Feet	US Survey Feet
1040_938.las	US Survey Feet	US Survey Feet
1040_940.las	US Survey Feet	US Survey Feet
1040_942.las	US Survey Feet	US Survey Feet
1040_944.las	US Survey Feet	US Survey Feet
1040_946.las	US Survey Feet	US Survey Feet
1040_948.las	US Survey Feet	US Survey Feet
1040_950.las	US Survey Feet	US Survey Feet
1040_952.las	US Survey Feet	US Survey Feet
1040_954.las	US Survey Feet	US Survey Feet
1040_956.las	US Survey Feet	US Survey Feet
1040_958.las	US Survey Feet	US Survey Feet
1040_960.las	US Survey Feet	US Survey Feet
1040_962.las	US Survey Feet	US Survey Feet
1040_964.las	US Survey Feet	US Survey Feet
1040_966.las	US Survey Feet	US Survey Feet
1040_968.las	US Survey Feet	US Survey Feet
1040_970.las	US Survey Feet	US Survey Feet
1040_972.las	US Survey Feet	US Survey Feet
1040_974.las	US Survey Feet	US Survey Feet
1040_976.las	US Survey Feet	US Survey Feet
1040_978.las	US Survey Feet	US Survey Feet
1040_980.las	US Survey Feet	US Survey Feet
1040_982.las	US Survey Feet	US Survey Feet
1040_984.las	US Survey Feet	US Survey Feet
1040_986.las	US Survey Feet	US Survey Feet
1040_988.las	US Survey Feet	US Survey Feet
1042_910.las	US Survey Feet	US Survey Feet

2.6 Report on Units of Reference (Tiled Data)

- continued

File	Horizontal Unit	Vertical Unit
1042_912.las	US Survey Feet	US Survey Feet
1042_914.las	US Survey Feet	US Survey Feet
1042_916.las	US Survey Feet	US Survey Feet
1042_918.las	US Survey Feet	US Survey Feet
1042_920.las	US Survey Feet	US Survey Feet
1042_922.las	US Survey Feet	US Survey Feet
1042_924.las	US Survey Feet	US Survey Feet
1042_926.las	US Survey Feet	US Survey Feet
1042_928.las	US Survey Feet	US Survey Feet
1042_930.las	US Survey Feet	US Survey Feet
1042_932.las	US Survey Feet	US Survey Feet
1042_934.las	US Survey Feet	US Survey Feet
1042_936.las	US Survey Feet	US Survey Feet
1042_938.las	US Survey Feet	US Survey Feet
1042_940.las	US Survey Feet	US Survey Feet
1042_942.las	US Survey Feet	US Survey Feet
1042_944.las	US Survey Feet	US Survey Feet
1042_946.las	US Survey Feet	US Survey Feet
1042_948.las	US Survey Feet	US Survey Feet
1042_950.las	US Survey Feet	US Survey Feet
1042_952.las	US Survey Feet	US Survey Feet
1042_954.las	US Survey Feet	US Survey Feet
1042_956.las	US Survey Feet	US Survey Feet
1042_958.las	US Survey Feet	US Survey Feet
1042_960.las	US Survey Feet	US Survey Feet
1042_962.las	US Survey Feet	US Survey Feet
1042_964.las	US Survey Feet	US Survey Feet
1042_966.las	US Survey Feet	US Survey Feet
1042_968.las	US Survey Feet	US Survey Feet
1042_970.las	US Survey Feet	US Survey Feet
1042_972.las	US Survey Feet	US Survey Feet
1042_974.las	US Survey Feet	US Survey Feet
1042_976.las	US Survey Feet	US Survey Feet
1042_978.las	US Survey Feet	US Survey Feet
1042_980.las	US Survey Feet	US Survey Feet
1042_982.las	US Survey Feet	US Survey Feet
1042_984.las	US Survey Feet	US Survey Feet
1042_986.las	US Survey Feet	US Survey Feet
1042_988.las	US Survey Feet	US Survey Feet
1044_910.las	US Survey Feet	US Survey Feet
1044_912.las	US Survey Feet	US Survey Feet
1044_914.las	US Survey Feet	US Survey Feet
1044_916.las	US Survey Feet	US Survey Feet
1044_918.las	US Survey Feet	US Survey Feet
1044_920.las	US Survey Feet	US Survey Feet
1044_922.las	US Survey Feet	US Survey Feet
1044_924.las	US Survey Feet	US Survey Feet

2.6 Report on Units of Reference (Tiled Data)

- continued

File	Horizontal Unit	Vertical Unit
1044_926.las	US Survey Feet	US Survey Feet
1044_928.las	US Survey Feet	US Survey Feet
1044_930.las	US Survey Feet	US Survey Feet
1044_932.las	US Survey Feet	US Survey Feet
1044_934.las	US Survey Feet	US Survey Feet
1044_936.las	US Survey Feet	US Survey Feet
1044_938.las	US Survey Feet	US Survey Feet
1044_940.las	US Survey Feet	US Survey Feet
1044_942.las	US Survey Feet	US Survey Feet
1044_944.las	US Survey Feet	US Survey Feet
1044_946.las	US Survey Feet	US Survey Feet
1044_948.las	US Survey Feet	US Survey Feet
1044_950.las	US Survey Feet	US Survey Feet
1044_952.las	US Survey Feet	US Survey Feet
1044_954.las	US Survey Feet	US Survey Feet
1044_956.las	US Survey Feet	US Survey Feet
1044_958.las	US Survey Feet	US Survey Feet
1044_960.las	US Survey Feet	US Survey Feet
1044_962.las	US Survey Feet	US Survey Feet
1044_964.las	US Survey Feet	US Survey Feet
1044_966.las	US Survey Feet	US Survey Feet
1044_968.las	US Survey Feet	US Survey Feet
1044_970.las	US Survey Feet	US Survey Feet
1044_972.las	US Survey Feet	US Survey Feet
1044_974.las	US Survey Feet	US Survey Feet
1044_976.las	US Survey Feet	US Survey Feet
1044_978.las	US Survey Feet	US Survey Feet
1044_980.las	US Survey Feet	US Survey Feet
1044_982.las	US Survey Feet	US Survey Feet
1044_984.las	US Survey Feet	US Survey Feet
1044_986.las	US Survey Feet	US Survey Feet
1044_988.las	US Survey Feet	US Survey Feet
1046_910.las	US Survey Feet	US Survey Feet
1046_912.las	US Survey Feet	US Survey Feet
1046_914.las	US Survey Feet	US Survey Feet
1046_916.las	US Survey Feet	US Survey Feet
1046_918.las	US Survey Feet	US Survey Feet
1046_920.las	US Survey Feet	US Survey Feet
1046_922.las	US Survey Feet	US Survey Feet
1046_924.las	US Survey Feet	US Survey Feet
1046_926.las	US Survey Feet	US Survey Feet
1046_928.las	US Survey Feet	US Survey Feet
1046_930.las	US Survey Feet	US Survey Feet
1046_932.las	US Survey Feet	US Survey Feet
1046_934.las	US Survey Feet	US Survey Feet
1046_936.las	US Survey Feet	US Survey Feet
1046_938.las	US Survey Feet	US Survey Feet

2.6 Report on Units of Reference (Tiled Data)

- continued

File	Horizontal Unit	Vertical Unit
1046_940.las	US Survey Feet	US Survey Feet
1046_942.las	US Survey Feet	US Survey Feet
1046_944.las	US Survey Feet	US Survey Feet
1046_946.las	US Survey Feet	US Survey Feet
1046_948.las	US Survey Feet	US Survey Feet
1046_950.las	US Survey Feet	US Survey Feet
1046_952.las	US Survey Feet	US Survey Feet
1046_954.las	US Survey Feet	US Survey Feet
1046_956.las	US Survey Feet	US Survey Feet
1046_958.las	US Survey Feet	US Survey Feet
1046_960.las	US Survey Feet	US Survey Feet
1046_962.las	US Survey Feet	US Survey Feet
1046_964.las	US Survey Feet	US Survey Feet
1046_966.las	US Survey Feet	US Survey Feet
1046_968.las	US Survey Feet	US Survey Feet
1046_970.las	US Survey Feet	US Survey Feet
1046_972.las	US Survey Feet	US Survey Feet
1046_974.las	US Survey Feet	US Survey Feet
1046_976.las	US Survey Feet	US Survey Feet
1046_978.las	US Survey Feet	US Survey Feet
1046_980.las	US Survey Feet	US Survey Feet
1046_982.las	US Survey Feet	US Survey Feet
1046_984.las	US Survey Feet	US Survey Feet
1046_986.las	US Survey Feet	US Survey Feet
1046_988.las	US Survey Feet	US Survey Feet
1048_910.las	US Survey Feet	US Survey Feet
1048_912.las	US Survey Feet	US Survey Feet
1048_914.las	US Survey Feet	US Survey Feet
1048_916.las	US Survey Feet	US Survey Feet
1048_918.las	US Survey Feet	US Survey Feet
1048_920.las	US Survey Feet	US Survey Feet
1048_922.las	US Survey Feet	US Survey Feet
1048_924.las	US Survey Feet	US Survey Feet
1048_926.las	US Survey Feet	US Survey Feet
1048_928.las	US Survey Feet	US Survey Feet
1048_930.las	US Survey Feet	US Survey Feet
1048_932.las	US Survey Feet	US Survey Feet
1048_934.las	US Survey Feet	US Survey Feet
1048_936.las	US Survey Feet	US Survey Feet
1048_938.las	US Survey Feet	US Survey Feet
1048_940.las	US Survey Feet	US Survey Feet
1048_942.las	US Survey Feet	US Survey Feet
1048_944.las	US Survey Feet	US Survey Feet
1048_946.las	US Survey Feet	US Survey Feet
1048_948.las	US Survey Feet	US Survey Feet
1048_950.las	US Survey Feet	US Survey Feet
1048_952.las	US Survey Feet	US Survey Feet

2.6 Report on Units of Reference (Tiled Data)

- continued

File	Horizontal Unit	Vertical Unit
1048_954.las	US Survey Feet	US Survey Feet
1048_956.las	US Survey Feet	US Survey Feet
1048_958.las	US Survey Feet	US Survey Feet
1048_960.las	US Survey Feet	US Survey Feet
1048_962.las	US Survey Feet	US Survey Feet
1048_964.las	US Survey Feet	US Survey Feet
1048_966.las	US Survey Feet	US Survey Feet
1048_968.las	US Survey Feet	US Survey Feet
1048_970.las	US Survey Feet	US Survey Feet
1048_972.las	US Survey Feet	US Survey Feet
1048_974.las	US Survey Feet	US Survey Feet
1048_976.las	US Survey Feet	US Survey Feet
1048_978.las	US Survey Feet	US Survey Feet
1048_980.las	US Survey Feet	US Survey Feet
1048_982.las	US Survey Feet	US Survey Feet
1048_984.las	US Survey Feet	US Survey Feet
1048_986.las	US Survey Feet	US Survey Feet
1048_988.las	US Survey Feet	US Survey Feet
1050_910.las	US Survey Feet	US Survey Feet
1050_912.las	US Survey Feet	US Survey Feet
1050_914.las	US Survey Feet	US Survey Feet
1050_916.las	US Survey Feet	US Survey Feet
1050_918.las	US Survey Feet	US Survey Feet
1050_920.las	US Survey Feet	US Survey Feet
1050_922.las	US Survey Feet	US Survey Feet
1050_924.las	US Survey Feet	US Survey Feet
1050_926.las	US Survey Feet	US Survey Feet
1050_928.las	US Survey Feet	US Survey Feet
1050_930.las	US Survey Feet	US Survey Feet
1050_932.las	US Survey Feet	US Survey Feet
1050_934.las	US Survey Feet	US Survey Feet
1050_936.las	US Survey Feet	US Survey Feet
1050_938.las	US Survey Feet	US Survey Feet
1050_940.las	US Survey Feet	US Survey Feet
1050_942.las	US Survey Feet	US Survey Feet
1050_944.las	US Survey Feet	US Survey Feet
1050_946.las	US Survey Feet	US Survey Feet
1050_948.las	US Survey Feet	US Survey Feet
1050_950.las	US Survey Feet	US Survey Feet
1050_952.las	US Survey Feet	US Survey Feet
1050_954.las	US Survey Feet	US Survey Feet
1050_956.las	US Survey Feet	US Survey Feet
1050_958.las	US Survey Feet	US Survey Feet
1050_960.las	US Survey Feet	US Survey Feet
1050_962.las	US Survey Feet	US Survey Feet
1050_964.las	US Survey Feet	US Survey Feet
1050_966.las	US Survey Feet	US Survey Feet

2.6 Report on Units of Reference (Tiled Data)

- continued

File	Horizontal Unit	Vertical Unit
1050_968.las	US Survey Feet	US Survey Feet
1050_970.las	US Survey Feet	US Survey Feet
1050_972.las	US Survey Feet	US Survey Feet
1050_974.las	US Survey Feet	US Survey Feet
1050_976.las	US Survey Feet	US Survey Feet
1050_978.las	US Survey Feet	US Survey Feet
1050_980.las	US Survey Feet	US Survey Feet
1050_982.las	US Survey Feet	US Survey Feet
1050_984.las	US Survey Feet	US Survey Feet
1050_986.las	US Survey Feet	US Survey Feet
1050_988.las	US Survey Feet	US Survey Feet
1052_910.las	US Survey Feet	US Survey Feet
1052_912.las	US Survey Feet	US Survey Feet
1052_914.las	US Survey Feet	US Survey Feet
1052_916.las	US Survey Feet	US Survey Feet
1052_918.las	US Survey Feet	US Survey Feet
1052_920.las	US Survey Feet	US Survey Feet
1052_922.las	US Survey Feet	US Survey Feet
1052_924.las	US Survey Feet	US Survey Feet
1052_926.las	US Survey Feet	US Survey Feet
1052_928.las	US Survey Feet	US Survey Feet
1052_930.las	US Survey Feet	US Survey Feet
1052_932.las	US Survey Feet	US Survey Feet
1052_934.las	US Survey Feet	US Survey Feet
1052_936.las	US Survey Feet	US Survey Feet
1052_938.las	US Survey Feet	US Survey Feet
1052_940.las	US Survey Feet	US Survey Feet
1052_942.las	US Survey Feet	US Survey Feet
1052_944.las	US Survey Feet	US Survey Feet
1052_946.las	US Survey Feet	US Survey Feet
1052_948.las	US Survey Feet	US Survey Feet
1052_950.las	US Survey Feet	US Survey Feet
1052_952.las	US Survey Feet	US Survey Feet
1052_954.las	US Survey Feet	US Survey Feet
1052_956.las	US Survey Feet	US Survey Feet
1052_958.las	US Survey Feet	US Survey Feet
1052_960.las	US Survey Feet	US Survey Feet
1052_962.las	US Survey Feet	US Survey Feet
1052_964.las	US Survey Feet	US Survey Feet
1052_966.las	US Survey Feet	US Survey Feet
1052_968.las	US Survey Feet	US Survey Feet
1052_970.las	US Survey Feet	US Survey Feet
1052_972.las	US Survey Feet	US Survey Feet
1052_974.las	US Survey Feet	US Survey Feet
1052_976.las	US Survey Feet	US Survey Feet
1052_978.las	US Survey Feet	US Survey Feet
1052_980.las	US Survey Feet	US Survey Feet

2.6 Report on Units of Reference (Tiled Data)

- continued

File	Horizontal Unit	Vertical Unit
1052_982.las	US Survey Feet	US Survey Feet
1052_984.las	US Survey Feet	US Survey Feet
1052_986.las	US Survey Feet	US Survey Feet
1052_988.las	US Survey Feet	US Survey Feet
1054_910.las	US Survey Feet	US Survey Feet
1054_912.las	US Survey Feet	US Survey Feet
1054_914.las	US Survey Feet	US Survey Feet
1054_916.las	US Survey Feet	US Survey Feet
1054_918.las	US Survey Feet	US Survey Feet
1054_920.las	US Survey Feet	US Survey Feet
1054_922.las	US Survey Feet	US Survey Feet
1054_924.las	US Survey Feet	US Survey Feet
1054_926.las	US Survey Feet	US Survey Feet
1054_928.las	US Survey Feet	US Survey Feet
1054_930.las	US Survey Feet	US Survey Feet
1054_932.las	US Survey Feet	US Survey Feet
1054_934.las	US Survey Feet	US Survey Feet
1054_936.las	US Survey Feet	US Survey Feet
1054_938.las	US Survey Feet	US Survey Feet
1054_940.las	US Survey Feet	US Survey Feet
1054_942.las	US Survey Feet	US Survey Feet
1054_944.las	US Survey Feet	US Survey Feet
1054_946.las	US Survey Feet	US Survey Feet
1054_948.las	US Survey Feet	US Survey Feet
1054_950.las	US Survey Feet	US Survey Feet
1054_952.las	US Survey Feet	US Survey Feet
1054_954.las	US Survey Feet	US Survey Feet
1054_956.las	US Survey Feet	US Survey Feet
1054_958.las	US Survey Feet	US Survey Feet
1054_960.las	US Survey Feet	US Survey Feet
1054_962.las	US Survey Feet	US Survey Feet
1054_964.las	US Survey Feet	US Survey Feet
1054_966.las	US Survey Feet	US Survey Feet
1054_968.las	US Survey Feet	US Survey Feet
1054_970.las	US Survey Feet	US Survey Feet
1054_972.las	US Survey Feet	US Survey Feet
1054_974.las	US Survey Feet	US Survey Feet
1054_976.las	US Survey Feet	US Survey Feet
1054_978.las	US Survey Feet	US Survey Feet
1054_980.las	US Survey Feet	US Survey Feet
1054_982.las	US Survey Feet	US Survey Feet
1054_984.las	US Survey Feet	US Survey Feet
1054_986.las	US Survey Feet	US Survey Feet
1054_988.las	US Survey Feet	US Survey Feet
1056_910.las	US Survey Feet	US Survey Feet
1056_912.las	US Survey Feet	US Survey Feet
1056_914.las	US Survey Feet	US Survey Feet

2.6 Report on Units of Reference (Tiled Data)

- continued

File	Horizontal Unit	Vertical Unit
1056_916.las	US Survey Feet	US Survey Feet
1056_918.las	US Survey Feet	US Survey Feet
1056_920.las	US Survey Feet	US Survey Feet
1056_922.las	US Survey Feet	US Survey Feet
1056_924.las	US Survey Feet	US Survey Feet
1056_926.las	US Survey Feet	US Survey Feet
1056_928.las	US Survey Feet	US Survey Feet
1056_930.las	US Survey Feet	US Survey Feet
1056_932.las	US Survey Feet	US Survey Feet
1056_934.las	US Survey Feet	US Survey Feet
1056_936.las	US Survey Feet	US Survey Feet
1056_938.las	US Survey Feet	US Survey Feet
1056_940.las	US Survey Feet	US Survey Feet
1056_942.las	US Survey Feet	US Survey Feet
1056_944.las	US Survey Feet	US Survey Feet
1056_946.las	US Survey Feet	US Survey Feet
1056_948.las	US Survey Feet	US Survey Feet
1056_950.las	US Survey Feet	US Survey Feet
1056_952.las	US Survey Feet	US Survey Feet
1056_954.las	US Survey Feet	US Survey Feet
1056_956.las	US Survey Feet	US Survey Feet
1056_958.las	US Survey Feet	US Survey Feet
1056_960.las	US Survey Feet	US Survey Feet
1056_962.las	US Survey Feet	US Survey Feet
1056_964.las	US Survey Feet	US Survey Feet
1056_966.las	US Survey Feet	US Survey Feet
1056_968.las	US Survey Feet	US Survey Feet
1056_970.las	US Survey Feet	US Survey Feet
1056_972.las	US Survey Feet	US Survey Feet
1056_974.las	US Survey Feet	US Survey Feet
1056_976.las	US Survey Feet	US Survey Feet
1056_978.las	US Survey Feet	US Survey Feet
1056_980.las	US Survey Feet	US Survey Feet
1056_982.las	US Survey Feet	US Survey Feet
1056_984.las	US Survey Feet	US Survey Feet
1056_986.las	US Survey Feet	US Survey Feet
1056_988.las	US Survey Feet	US Survey Feet
1058_910.las	US Survey Feet	US Survey Feet
1058_912.las	US Survey Feet	US Survey Feet
1058_914.las	US Survey Feet	US Survey Feet
1058_916.las	US Survey Feet	US Survey Feet
1058_918.las	US Survey Feet	US Survey Feet
1058_920.las	US Survey Feet	US Survey Feet
1058_922.las	US Survey Feet	US Survey Feet
1058_924.las	US Survey Feet	US Survey Feet
1058_926.las	US Survey Feet	US Survey Feet
1058_928.las	US Survey Feet	US Survey Feet

2.6 Report on Units of Reference (Tiled Data)

- continued

File	Horizontal Unit	Vertical Unit
1058_930.las	US Survey Feet	US Survey Feet
1058_932.las	US Survey Feet	US Survey Feet
1058_934.las	US Survey Feet	US Survey Feet
1058_936.las	US Survey Feet	US Survey Feet
1058_938.las	US Survey Feet	US Survey Feet
1058_940.las	US Survey Feet	US Survey Feet
1058_942.las	US Survey Feet	US Survey Feet
1058_944.las	US Survey Feet	US Survey Feet
1058_946.las	US Survey Feet	US Survey Feet
1058_948.las	US Survey Feet	US Survey Feet
1058_950.las	US Survey Feet	US Survey Feet
1058_952.las	US Survey Feet	US Survey Feet
1058_954.las	US Survey Feet	US Survey Feet
1058_956.las	US Survey Feet	US Survey Feet
1058_958.las	US Survey Feet	US Survey Feet
1058_960.las	US Survey Feet	US Survey Feet
1058_962.las	US Survey Feet	US Survey Feet
1058_964.las	US Survey Feet	US Survey Feet
1058_966.las	US Survey Feet	US Survey Feet
1058_968.las	US Survey Feet	US Survey Feet
1058_970.las	US Survey Feet	US Survey Feet
1058_972.las	US Survey Feet	US Survey Feet
1058_974.las	US Survey Feet	US Survey Feet
1058_976.las	US Survey Feet	US Survey Feet
1058_978.las	US Survey Feet	US Survey Feet
1058_980.las	US Survey Feet	US Survey Feet
1058_982.las	US Survey Feet	US Survey Feet
1058_984.las	US Survey Feet	US Survey Feet
1058_986.las	US Survey Feet	US Survey Feet
1058_988.las	US Survey Feet	US Survey Feet
1060_910.las	US Survey Feet	US Survey Feet
1060_912.las	US Survey Feet	US Survey Feet
1060_914.las	US Survey Feet	US Survey Feet
1060_916.las	US Survey Feet	US Survey Feet
1060_918.las	US Survey Feet	US Survey Feet
1060_920.las	US Survey Feet	US Survey Feet
1060_922.las	US Survey Feet	US Survey Feet
1060_924.las	US Survey Feet	US Survey Feet
1060_926.las	US Survey Feet	US Survey Feet
1060_928.las	US Survey Feet	US Survey Feet
1060_930.las	US Survey Feet	US Survey Feet
1060_932.las	US Survey Feet	US Survey Feet
1060_934.las	US Survey Feet	US Survey Feet
1060_936.las	US Survey Feet	US Survey Feet
1060_938.las	US Survey Feet	US Survey Feet
1060_940.las	US Survey Feet	US Survey Feet
1060_942.las	US Survey Feet	US Survey Feet

2.6 Report on Units of Reference (Tiled Data)

- continued

File	Horizontal Unit	Vertical Unit
1060_944.las	US Survey Feet	US Survey Feet
1060_946.las	US Survey Feet	US Survey Feet
1060_948.las	US Survey Feet	US Survey Feet
1060_950.las	US Survey Feet	US Survey Feet
1060_952.las	US Survey Feet	US Survey Feet
1060_954.las	US Survey Feet	US Survey Feet
1060_956.las	US Survey Feet	US Survey Feet
1060_958.las	US Survey Feet	US Survey Feet
1060_960.las	US Survey Feet	US Survey Feet
1060_962.las	US Survey Feet	US Survey Feet
1060_964.las	US Survey Feet	US Survey Feet
1060_966.las	US Survey Feet	US Survey Feet
1060_968.las	US Survey Feet	US Survey Feet
1060_970.las	US Survey Feet	US Survey Feet
1060_972.las	US Survey Feet	US Survey Feet
1060_974.las	US Survey Feet	US Survey Feet
1060_976.las	US Survey Feet	US Survey Feet
1060_978.las	US Survey Feet	US Survey Feet
1060_980.las	US Survey Feet	US Survey Feet
1060_982.las	US Survey Feet	US Survey Feet
1060_984.las	US Survey Feet	US Survey Feet
1060_986.las	US Survey Feet	US Survey Feet
1060_988.las	US Survey Feet	US Survey Feet
1062_910.las	US Survey Feet	US Survey Feet
1062_912.las	US Survey Feet	US Survey Feet
1062_914.las	US Survey Feet	US Survey Feet
1062_916.las	US Survey Feet	US Survey Feet
1062_918.las	US Survey Feet	US Survey Feet
1062_920.las	US Survey Feet	US Survey Feet
1062_922.las	US Survey Feet	US Survey Feet
1062_924.las	US Survey Feet	US Survey Feet
1062_926.las	US Survey Feet	US Survey Feet
1062_928.las	US Survey Feet	US Survey Feet
1062_930.las	US Survey Feet	US Survey Feet
1062_932.las	US Survey Feet	US Survey Feet
1062_934.las	US Survey Feet	US Survey Feet
1062_936.las	US Survey Feet	US Survey Feet
1062_938.las	US Survey Feet	US Survey Feet
1062_940.las	US Survey Feet	US Survey Feet
1062_942.las	US Survey Feet	US Survey Feet
1062_944.las	US Survey Feet	US Survey Feet
1062_946.las	US Survey Feet	US Survey Feet
1062_948.las	US Survey Feet	US Survey Feet
1062_950.las	US Survey Feet	US Survey Feet
1062_952.las	US Survey Feet	US Survey Feet
1062_954.las	US Survey Feet	US Survey Feet
1062_956.las	US Survey Feet	US Survey Feet

2.6 Report on Units of Reference (Tiled Data)

- continued

File	Horizontal Unit	Vertical Unit
1062_958.las	US Survey Feet	US Survey Feet
1062_960.las	US Survey Feet	US Survey Feet
1062_962.las	US Survey Feet	US Survey Feet
1062_964.las	US Survey Feet	US Survey Feet
1062_966.las	US Survey Feet	US Survey Feet
1062_968.las	US Survey Feet	US Survey Feet
1062_970.las	US Survey Feet	US Survey Feet
1062_972.las	US Survey Feet	US Survey Feet
1062_974.las	US Survey Feet	US Survey Feet
1062_976.las	US Survey Feet	US Survey Feet
1062_978.las	US Survey Feet	US Survey Feet
1062_980.las	US Survey Feet	US Survey Feet
1062_982.las	US Survey Feet	US Survey Feet
1062_984.las	US Survey Feet	US Survey Feet
1062_986.las	US Survey Feet	US Survey Feet
1062_988.las	US Survey Feet	US Survey Feet
1064_910.las	US Survey Feet	US Survey Feet
1064_912.las	US Survey Feet	US Survey Feet
1064_914.las	US Survey Feet	US Survey Feet
1064_916.las	US Survey Feet	US Survey Feet
1064_918.las	US Survey Feet	US Survey Feet
1064_920.las	US Survey Feet	US Survey Feet
1064_922.las	US Survey Feet	US Survey Feet
1064_924.las	US Survey Feet	US Survey Feet
1064_926.las	US Survey Feet	US Survey Feet
1064_928.las	US Survey Feet	US Survey Feet
1064_930.las	US Survey Feet	US Survey Feet
1064_932.las	US Survey Feet	US Survey Feet
1064_934.las	US Survey Feet	US Survey Feet
1064_936.las	US Survey Feet	US Survey Feet
1064_938.las	US Survey Feet	US Survey Feet
1064_940.las	US Survey Feet	US Survey Feet
1064_942.las	US Survey Feet	US Survey Feet
1064_944.las	US Survey Feet	US Survey Feet
1064_946.las	US Survey Feet	US Survey Feet
1064_948.las	US Survey Feet	US Survey Feet
1064_950.las	US Survey Feet	US Survey Feet
1064_952.las	US Survey Feet	US Survey Feet
1064_954.las	US Survey Feet	US Survey Feet
1064_956.las	US Survey Feet	US Survey Feet
1064_958.las	US Survey Feet	US Survey Feet
1064_960.las	US Survey Feet	US Survey Feet
1064_962.las	US Survey Feet	US Survey Feet
1064_964.las	US Survey Feet	US Survey Feet
1064_966.las	US Survey Feet	US Survey Feet
1064_968.las	US Survey Feet	US Survey Feet
1064_970.las	US Survey Feet	US Survey Feet

2.6 Report on Units of Reference (Tiled Data)

- continued

File	Horizontal Unit	Vertical Unit
1064_972.las	US Survey Feet	US Survey Feet
1064_974.las	US Survey Feet	US Survey Feet
1064_976.las	US Survey Feet	US Survey Feet
1064_978.las	US Survey Feet	US Survey Feet
1064_980.las	US Survey Feet	US Survey Feet
1064_982.las	US Survey Feet	US Survey Feet
1064_984.las	US Survey Feet	US Survey Feet
1064_986.las	US Survey Feet	US Survey Feet
1064_988.las	US Survey Feet	US Survey Feet
1066_910.las	US Survey Feet	US Survey Feet
1066_912.las	US Survey Feet	US Survey Feet
1066_914.las	US Survey Feet	US Survey Feet
1066_916.las	US Survey Feet	US Survey Feet
1066_918.las	US Survey Feet	US Survey Feet
1066_920.las	US Survey Feet	US Survey Feet
1066_922.las	US Survey Feet	US Survey Feet
1066_924.las	US Survey Feet	US Survey Feet
1066_926.las	US Survey Feet	US Survey Feet
1066_928.las	US Survey Feet	US Survey Feet
1066_930.las	US Survey Feet	US Survey Feet
1066_932.las	US Survey Feet	US Survey Feet
1066_934.las	US Survey Feet	US Survey Feet
1066_936.las	US Survey Feet	US Survey Feet
1066_938.las	US Survey Feet	US Survey Feet
1066_940.las	US Survey Feet	US Survey Feet
1066_942.las	US Survey Feet	US Survey Feet
1066_944.las	US Survey Feet	US Survey Feet
1066_946.las	US Survey Feet	US Survey Feet
1066_948.las	US Survey Feet	US Survey Feet
1066_950.las	US Survey Feet	US Survey Feet
1066_952.las	US Survey Feet	US Survey Feet
1066_954.las	US Survey Feet	US Survey Feet
1066_956.las	US Survey Feet	US Survey Feet
1066_958.las	US Survey Feet	US Survey Feet
1066_960.las	US Survey Feet	US Survey Feet
1066_962.las	US Survey Feet	US Survey Feet
1066_964.las	US Survey Feet	US Survey Feet
1066_966.las	US Survey Feet	US Survey Feet
1066_968.las	US Survey Feet	US Survey Feet
1066_970.las	US Survey Feet	US Survey Feet
1066_972.las	US Survey Feet	US Survey Feet
1066_974.las	US Survey Feet	US Survey Feet
1066_976.las	US Survey Feet	US Survey Feet
1066_978.las	US Survey Feet	US Survey Feet
1066_980.las	US Survey Feet	US Survey Feet
1066_982.las	US Survey Feet	US Survey Feet
1066_984.las	US Survey Feet	US Survey Feet

2.6 Report on Units of Reference (Tiled Data)

- continued

File	Horizontal Unit	Vertical Unit
1066_986.las	US Survey Feet	US Survey Feet
1066_988.las	US Survey Feet	US Survey Feet
1068_910.las	US Survey Feet	US Survey Feet
1068_912.las	US Survey Feet	US Survey Feet
1068_914.las	US Survey Feet	US Survey Feet
1068_916.las	US Survey Feet	US Survey Feet
1068_918.las	US Survey Feet	US Survey Feet
1068_920.las	US Survey Feet	US Survey Feet
1068_922.las	US Survey Feet	US Survey Feet
1068_924.las	US Survey Feet	US Survey Feet
1068_926.las	US Survey Feet	US Survey Feet
1068_928.las	US Survey Feet	US Survey Feet
1068_930.las	US Survey Feet	US Survey Feet
1068_932.las	US Survey Feet	US Survey Feet
1068_934.las	US Survey Feet	US Survey Feet
1068_936.las	US Survey Feet	US Survey Feet
1068_938.las	US Survey Feet	US Survey Feet
1068_940.las	US Survey Feet	US Survey Feet
1068_942.las	US Survey Feet	US Survey Feet
1068_944.las	US Survey Feet	US Survey Feet
1068_946.las	US Survey Feet	US Survey Feet
1068_948.las	US Survey Feet	US Survey Feet
1068_950.las	US Survey Feet	US Survey Feet
1068_952.las	US Survey Feet	US Survey Feet
1068_954.las	US Survey Feet	US Survey Feet
1068_956.las	US Survey Feet	US Survey Feet
1068_958.las	US Survey Feet	US Survey Feet
1068_960.las	US Survey Feet	US Survey Feet
1068_962.las	US Survey Feet	US Survey Feet
1068_964.las	US Survey Feet	US Survey Feet
1068_966.las	US Survey Feet	US Survey Feet
1068_968.las	US Survey Feet	US Survey Feet
1068_970.las	US Survey Feet	US Survey Feet
1068_972.las	US Survey Feet	US Survey Feet
1068_974.las	US Survey Feet	US Survey Feet
1068_976.las	US Survey Feet	US Survey Feet
1068_978.las	US Survey Feet	US Survey Feet
1068_980.las	US Survey Feet	US Survey Feet
1068_982.las	US Survey Feet	US Survey Feet
1068_984.las	US Survey Feet	US Survey Feet
1068_986.las	US Survey Feet	US Survey Feet
1068_988.las	US Survey Feet	US Survey Feet
1070_910.las	US Survey Feet	US Survey Feet
1070_912.las	US Survey Feet	US Survey Feet
1070_914.las	US Survey Feet	US Survey Feet
1070_916.las	US Survey Feet	US Survey Feet
1070_918.las	US Survey Feet	US Survey Feet

2.6 Report on Units of Reference (Tiled Data)

- continued

File	Horizontal Unit	Vertical Unit
1070_920.las	US Survey Feet	US Survey Feet
1070_922.las	US Survey Feet	US Survey Feet
1070_924.las	US Survey Feet	US Survey Feet
1070_926.las	US Survey Feet	US Survey Feet
1070_928.las	US Survey Feet	US Survey Feet
1070_930.las	US Survey Feet	US Survey Feet
1070_932.las	US Survey Feet	US Survey Feet
1070_934.las	US Survey Feet	US Survey Feet
1070_936.las	US Survey Feet	US Survey Feet
1070_938.las	US Survey Feet	US Survey Feet
1070_940.las	US Survey Feet	US Survey Feet
1070_942.las	US Survey Feet	US Survey Feet
1070_944.las	US Survey Feet	US Survey Feet
1070_946.las	US Survey Feet	US Survey Feet
1070_948.las	US Survey Feet	US Survey Feet
1070_950.las	US Survey Feet	US Survey Feet
1070_952.las	US Survey Feet	US Survey Feet
1070_954.las	US Survey Feet	US Survey Feet
1070_956.las	US Survey Feet	US Survey Feet
1070_958.las	US Survey Feet	US Survey Feet
1070_960.las	US Survey Feet	US Survey Feet
1070_962.las	US Survey Feet	US Survey Feet
1070_964.las	US Survey Feet	US Survey Feet
1070_966.las	US Survey Feet	US Survey Feet
1070_968.las	US Survey Feet	US Survey Feet
1070_970.las	US Survey Feet	US Survey Feet
1070_972.las	US Survey Feet	US Survey Feet
1070_974.las	US Survey Feet	US Survey Feet
1070_976.las	US Survey Feet	US Survey Feet
1070_978.las	US Survey Feet	US Survey Feet
1070_980.las	US Survey Feet	US Survey Feet
1070_982.las	US Survey Feet	US Survey Feet
1070_984.las	US Survey Feet	US Survey Feet
1070_986.las	US Survey Feet	US Survey Feet
1070_988.las	US Survey Feet	US Survey Feet
1072_910.las	US Survey Feet	US Survey Feet
1072_912.las	US Survey Feet	US Survey Feet
1072_914.las	US Survey Feet	US Survey Feet
1072_916.las	US Survey Feet	US Survey Feet
1072_918.las	US Survey Feet	US Survey Feet
1072_920.las	US Survey Feet	US Survey Feet
1072_922.las	US Survey Feet	US Survey Feet
1072_924.las	US Survey Feet	US Survey Feet
1072_926.las	US Survey Feet	US Survey Feet
1072_928.las	US Survey Feet	US Survey Feet
1072_930.las	US Survey Feet	US Survey Feet
1072_932.las	US Survey Feet	US Survey Feet

2.6 Report on Units of Reference (Tiled Data)

- continued

File	Horizontal Unit	Vertical Unit
1072_934.las	US Survey Feet	US Survey Feet
1072_936.las	US Survey Feet	US Survey Feet
1072_938.las	US Survey Feet	US Survey Feet
1072_940.las	US Survey Feet	US Survey Feet
1072_942.las	US Survey Feet	US Survey Feet
1072_944.las	US Survey Feet	US Survey Feet
1072_946.las	US Survey Feet	US Survey Feet
1072_948.las	US Survey Feet	US Survey Feet
1072_950.las	US Survey Feet	US Survey Feet
1072_952.las	US Survey Feet	US Survey Feet
1072_954.las	US Survey Feet	US Survey Feet
1072_956.las	US Survey Feet	US Survey Feet
1072_958.las	US Survey Feet	US Survey Feet
1072_960.las	US Survey Feet	US Survey Feet
1072_962.las	US Survey Feet	US Survey Feet
1072_964.las	US Survey Feet	US Survey Feet
1072_966.las	US Survey Feet	US Survey Feet
1072_968.las	US Survey Feet	US Survey Feet
1072_970.las	US Survey Feet	US Survey Feet
1072_972.las	US Survey Feet	US Survey Feet
1072_974.las	US Survey Feet	US Survey Feet
1072_976.las	US Survey Feet	US Survey Feet
1072_978.las	US Survey Feet	US Survey Feet
1072_980.las	US Survey Feet	US Survey Feet
1072_982.las	US Survey Feet	US Survey Feet
1072_984.las	US Survey Feet	US Survey Feet
1072_986.las	US Survey Feet	US Survey Feet
1072_988.las	US Survey Feet	US Survey Feet
1074_910.las	US Survey Feet	US Survey Feet
1074_912.las	US Survey Feet	US Survey Feet
1074_914.las	US Survey Feet	US Survey Feet
1074_916.las	US Survey Feet	US Survey Feet
1074_918.las	US Survey Feet	US Survey Feet
1074_920.las	US Survey Feet	US Survey Feet
1074_922.las	US Survey Feet	US Survey Feet
1074_924.las	US Survey Feet	US Survey Feet
1074_926.las	US Survey Feet	US Survey Feet
1074_928.las	US Survey Feet	US Survey Feet
1074_930.las	US Survey Feet	US Survey Feet
1074_932.las	US Survey Feet	US Survey Feet
1074_934.las	US Survey Feet	US Survey Feet
1074_936.las	US Survey Feet	US Survey Feet
1074_938.las	US Survey Feet	US Survey Feet
1074_940.las	US Survey Feet	US Survey Feet
1074_942.las	US Survey Feet	US Survey Feet
1074_944.las	US Survey Feet	US Survey Feet
1074_946.las	US Survey Feet	US Survey Feet

2.6 Report on Units of Reference (Tiled Data)

- continued

File	Horizontal Unit	Vertical Unit
1074_948.las	US Survey Feet	US Survey Feet
1074_950.las	US Survey Feet	US Survey Feet
1074_952.las	US Survey Feet	US Survey Feet
1074_954.las	US Survey Feet	US Survey Feet
1074_956.las	US Survey Feet	US Survey Feet
1074_958.las	US Survey Feet	US Survey Feet
1074_960.las	US Survey Feet	US Survey Feet
1074_962.las	US Survey Feet	US Survey Feet
1074_964.las	US Survey Feet	US Survey Feet
1074_966.las	US Survey Feet	US Survey Feet
1074_968.las	US Survey Feet	US Survey Feet
1074_970.las	US Survey Feet	US Survey Feet
1074_972.las	US Survey Feet	US Survey Feet
1074_974.las	US Survey Feet	US Survey Feet
1074_976.las	US Survey Feet	US Survey Feet
1074_978.las	US Survey Feet	US Survey Feet
1074_980.las	US Survey Feet	US Survey Feet
1074_982.las	US Survey Feet	US Survey Feet
1074_984.las	US Survey Feet	US Survey Feet
1074_986.las	US Survey Feet	US Survey Feet
1074_988.las	US Survey Feet	US Survey Feet
1076_910.las	US Survey Feet	US Survey Feet
1076_912.las	US Survey Feet	US Survey Feet
1076_914.las	US Survey Feet	US Survey Feet
1076_916.las	US Survey Feet	US Survey Feet
1076_918.las	US Survey Feet	US Survey Feet
1076_920.las	US Survey Feet	US Survey Feet
1076_922.las	US Survey Feet	US Survey Feet
1076_924.las	US Survey Feet	US Survey Feet
1076_926.las	US Survey Feet	US Survey Feet
1076_928.las	US Survey Feet	US Survey Feet
1076_930.las	US Survey Feet	US Survey Feet
1076_932.las	US Survey Feet	US Survey Feet
1076_934.las	US Survey Feet	US Survey Feet
1076_936.las	US Survey Feet	US Survey Feet
1076_938.las	US Survey Feet	US Survey Feet
1076_940.las	US Survey Feet	US Survey Feet
1076_942.las	US Survey Feet	US Survey Feet
1076_944.las	US Survey Feet	US Survey Feet
1076_946.las	US Survey Feet	US Survey Feet
1076_948.las	US Survey Feet	US Survey Feet
1076_950.las	US Survey Feet	US Survey Feet
1076_952.las	US Survey Feet	US Survey Feet
1076_954.las	US Survey Feet	US Survey Feet
1076_956.las	US Survey Feet	US Survey Feet
1076_958.las	US Survey Feet	US Survey Feet
1076_960.las	US Survey Feet	US Survey Feet

2.6 Report on Units of Reference (Tiled Data)

- continued

File	Horizontal Unit	Vertical Unit
1076_962.las	US Survey Feet	US Survey Feet
1076_964.las	US Survey Feet	US Survey Feet
1076_966.las	US Survey Feet	US Survey Feet
1076_968.las	US Survey Feet	US Survey Feet
1076_970.las	US Survey Feet	US Survey Feet
1076_972.las	US Survey Feet	US Survey Feet
1076_974.las	US Survey Feet	US Survey Feet
1076_976.las	US Survey Feet	US Survey Feet
1076_978.las	US Survey Feet	US Survey Feet
1076_980.las	US Survey Feet	US Survey Feet
1076_982.las	US Survey Feet	US Survey Feet
1076_984.las	US Survey Feet	US Survey Feet
1076_986.las	US Survey Feet	US Survey Feet
1076_988.las	US Survey Feet	US Survey Feet
1078_910.las	US Survey Feet	US Survey Feet
1078_912.las	US Survey Feet	US Survey Feet
1078_914.las	US Survey Feet	US Survey Feet
1078_916.las	US Survey Feet	US Survey Feet
1078_918.las	US Survey Feet	US Survey Feet
1078_920.las	US Survey Feet	US Survey Feet
1078_922.las	US Survey Feet	US Survey Feet
1078_924.las	US Survey Feet	US Survey Feet
1078_926.las	US Survey Feet	US Survey Feet
1078_928.las	US Survey Feet	US Survey Feet
1078_930.las	US Survey Feet	US Survey Feet
1078_932.las	US Survey Feet	US Survey Feet
1078_934.las	US Survey Feet	US Survey Feet
1078_936.las	US Survey Feet	US Survey Feet
942_910.las	US Survey Feet	US Survey Feet
942_912.las	US Survey Feet	US Survey Feet
942_914.las	US Survey Feet	US Survey Feet
942_916.las	US Survey Feet	US Survey Feet
942_918.las	US Survey Feet	US Survey Feet
942_920.las	US Survey Feet	US Survey Feet
942_922.las	US Survey Feet	US Survey Feet
942_924.las	US Survey Feet	US Survey Feet
942_926.las	US Survey Feet	US Survey Feet
942_928.las	US Survey Feet	US Survey Feet
942_930.las	US Survey Feet	US Survey Feet
942_932.las	US Survey Feet	US Survey Feet
942_934.las	US Survey Feet	US Survey Feet
942_936.las	US Survey Feet	US Survey Feet
942_938.las	US Survey Feet	US Survey Feet
942_940.las	US Survey Feet	US Survey Feet
942_942.las	US Survey Feet	US Survey Feet
942_944.las	US Survey Feet	US Survey Feet
942_946.las	US Survey Feet	US Survey Feet

2.6 Report on Units of Reference (Tiled Data)

- continued

File	Horizontal Unit	Vertical Unit
942_948.las	US Survey Feet	US Survey Feet
942_950.las	US Survey Feet	US Survey Feet
942_952.las	US Survey Feet	US Survey Feet
942_954.las	US Survey Feet	US Survey Feet
942_956.las	US Survey Feet	US Survey Feet
942_958.las	US Survey Feet	US Survey Feet
942_960.las	US Survey Feet	US Survey Feet
942_962.las	US Survey Feet	US Survey Feet
942_964.las	US Survey Feet	US Survey Feet
942_966.las	US Survey Feet	US Survey Feet
942_968.las	US Survey Feet	US Survey Feet
942_970.las	US Survey Feet	US Survey Feet
942_972.las	US Survey Feet	US Survey Feet
942_974.las	US Survey Feet	US Survey Feet
942_976.las	US Survey Feet	US Survey Feet
942_978.las	US Survey Feet	US Survey Feet
942_980.las	US Survey Feet	US Survey Feet
942_982.las	US Survey Feet	US Survey Feet
942_984.las	US Survey Feet	US Survey Feet
942_986.las	US Survey Feet	US Survey Feet
942_988.las	US Survey Feet	US Survey Feet
944_910.las	US Survey Feet	US Survey Feet
944_912.las	US Survey Feet	US Survey Feet
944_914.las	US Survey Feet	US Survey Feet
944_916.las	US Survey Feet	US Survey Feet
944_918.las	US Survey Feet	US Survey Feet
944_920.las	US Survey Feet	US Survey Feet
944_922.las	US Survey Feet	US Survey Feet
944_924.las	US Survey Feet	US Survey Feet
944_926.las	US Survey Feet	US Survey Feet
944_928.las	US Survey Feet	US Survey Feet
944_930.las	US Survey Feet	US Survey Feet
944_932.las	US Survey Feet	US Survey Feet
944_934.las	US Survey Feet	US Survey Feet
944_936.las	US Survey Feet	US Survey Feet
944_938.las	US Survey Feet	US Survey Feet
944_940.las	US Survey Feet	US Survey Feet
944_942.las	US Survey Feet	US Survey Feet
944_944.las	US Survey Feet	US Survey Feet
944_946.las	US Survey Feet	US Survey Feet
944_948.las	US Survey Feet	US Survey Feet
944_950.las	US Survey Feet	US Survey Feet
944_952.las	US Survey Feet	US Survey Feet
944_954.las	US Survey Feet	US Survey Feet
944_956.las	US Survey Feet	US Survey Feet
944_958.las	US Survey Feet	US Survey Feet
944_960.las	US Survey Feet	US Survey Feet

2.6 Report on Units of Reference (Tiled Data)

- continued

File	Horizontal Unit	Vertical Unit
944_962.las	US Survey Feet	US Survey Feet
944_964.las	US Survey Feet	US Survey Feet
944_966.las	US Survey Feet	US Survey Feet
944_968.las	US Survey Feet	US Survey Feet
944_970.las	US Survey Feet	US Survey Feet
944_972.las	US Survey Feet	US Survey Feet
944_974.las	US Survey Feet	US Survey Feet
944_976.las	US Survey Feet	US Survey Feet
944_978.las	US Survey Feet	US Survey Feet
944_980.las	US Survey Feet	US Survey Feet
944_982.las	US Survey Feet	US Survey Feet
944_984.las	US Survey Feet	US Survey Feet
944_986.las	US Survey Feet	US Survey Feet
944_988.las	US Survey Feet	US Survey Feet
946_910.las	US Survey Feet	US Survey Feet
946_912.las	US Survey Feet	US Survey Feet
946_914.las	US Survey Feet	US Survey Feet
946_916.las	US Survey Feet	US Survey Feet
946_918.las	US Survey Feet	US Survey Feet
946_920.las	US Survey Feet	US Survey Feet
946_922.las	US Survey Feet	US Survey Feet
946_924.las	US Survey Feet	US Survey Feet
946_926.las	US Survey Feet	US Survey Feet
946_928.las	US Survey Feet	US Survey Feet
946_930.las	US Survey Feet	US Survey Feet
946_932.las	US Survey Feet	US Survey Feet
946_934.las	US Survey Feet	US Survey Feet
946_936.las	US Survey Feet	US Survey Feet
946_938.las	US Survey Feet	US Survey Feet
946_940.las	US Survey Feet	US Survey Feet
946_942.las	US Survey Feet	US Survey Feet
946_944.las	US Survey Feet	US Survey Feet
946_946.las	US Survey Feet	US Survey Feet
946_948.las	US Survey Feet	US Survey Feet
946_950.las	US Survey Feet	US Survey Feet
946_952.las	US Survey Feet	US Survey Feet
946_954.las	US Survey Feet	US Survey Feet
946_956.las	US Survey Feet	US Survey Feet
946_958.las	US Survey Feet	US Survey Feet
946_960.las	US Survey Feet	US Survey Feet
946_962.las	US Survey Feet	US Survey Feet
946_964.las	US Survey Feet	US Survey Feet
946_966.las	US Survey Feet	US Survey Feet
946_968.las	US Survey Feet	US Survey Feet
946_970.las	US Survey Feet	US Survey Feet
946_972.las	US Survey Feet	US Survey Feet
946_974.las	US Survey Feet	US Survey Feet

2.6 Report on Units of Reference (Tiled Data)

- continued

File	Horizontal Unit	Vertical Unit
946_976.las	US Survey Feet	US Survey Feet
946_978.las	US Survey Feet	US Survey Feet
946_980.las	US Survey Feet	US Survey Feet
946_982.las	US Survey Feet	US Survey Feet
946_984.las	US Survey Feet	US Survey Feet
946_986.las	US Survey Feet	US Survey Feet
946_988.las	US Survey Feet	US Survey Feet
948_910.las	US Survey Feet	US Survey Feet
948_912.las	US Survey Feet	US Survey Feet
948_914.las	US Survey Feet	US Survey Feet
948_916.las	US Survey Feet	US Survey Feet
948_918.las	US Survey Feet	US Survey Feet
948_920.las	US Survey Feet	US Survey Feet
948_922.las	US Survey Feet	US Survey Feet
948_924.las	US Survey Feet	US Survey Feet
948_926.las	US Survey Feet	US Survey Feet
948_928.las	US Survey Feet	US Survey Feet
948_930.las	US Survey Feet	US Survey Feet
948_932.las	US Survey Feet	US Survey Feet
948_934.las	US Survey Feet	US Survey Feet
948_936.las	US Survey Feet	US Survey Feet
948_938.las	US Survey Feet	US Survey Feet
948_940.las	US Survey Feet	US Survey Feet
948_942.las	US Survey Feet	US Survey Feet
948_944.las	US Survey Feet	US Survey Feet
948_946.las	US Survey Feet	US Survey Feet
948_948.las	US Survey Feet	US Survey Feet
948_950.las	US Survey Feet	US Survey Feet
948_952.las	US Survey Feet	US Survey Feet
948_954.las	US Survey Feet	US Survey Feet
948_956.las	US Survey Feet	US Survey Feet
948_958.las	US Survey Feet	US Survey Feet
948_960.las	US Survey Feet	US Survey Feet
948_962.las	US Survey Feet	US Survey Feet
948_964.las	US Survey Feet	US Survey Feet
948_966.las	US Survey Feet	US Survey Feet
948_968.las	US Survey Feet	US Survey Feet
948_970.las	US Survey Feet	US Survey Feet
948_972.las	US Survey Feet	US Survey Feet
948_974.las	US Survey Feet	US Survey Feet
948_976.las	US Survey Feet	US Survey Feet
948_978.las	US Survey Feet	US Survey Feet
948_980.las	US Survey Feet	US Survey Feet
948_982.las	US Survey Feet	US Survey Feet
948_984.las	US Survey Feet	US Survey Feet
948_986.las	US Survey Feet	US Survey Feet
950_910.las	US Survey Feet	US Survey Feet

2.6 Report on Units of Reference (Tiled Data)

- continued

File	Horizontal Unit	Vertical Unit
950_912.las	US Survey Feet	US Survey Feet
950_914.las	US Survey Feet	US Survey Feet
950_916.las	US Survey Feet	US Survey Feet
950_918.las	US Survey Feet	US Survey Feet
950_920.las	US Survey Feet	US Survey Feet
950_922.las	US Survey Feet	US Survey Feet
950_924.las	US Survey Feet	US Survey Feet
950_926.las	US Survey Feet	US Survey Feet
950_928.las	US Survey Feet	US Survey Feet
950_930.las	US Survey Feet	US Survey Feet
950_932.las	US Survey Feet	US Survey Feet
950_934.las	US Survey Feet	US Survey Feet
950_936.las	US Survey Feet	US Survey Feet
950_938.las	US Survey Feet	US Survey Feet
950_940.las	US Survey Feet	US Survey Feet
950_942.las	US Survey Feet	US Survey Feet
950_944.las	US Survey Feet	US Survey Feet
950_946.las	US Survey Feet	US Survey Feet
950_948.las	US Survey Feet	US Survey Feet
950_950.las	US Survey Feet	US Survey Feet
950_952.las	US Survey Feet	US Survey Feet
950_954.las	US Survey Feet	US Survey Feet
950_956.las	US Survey Feet	US Survey Feet
950_958.las	US Survey Feet	US Survey Feet
950_960.las	US Survey Feet	US Survey Feet
950_962.las	US Survey Feet	US Survey Feet
950_964.las	US Survey Feet	US Survey Feet
950_966.las	US Survey Feet	US Survey Feet
950_968.las	US Survey Feet	US Survey Feet
950_970.las	US Survey Feet	US Survey Feet
950_972.las	US Survey Feet	US Survey Feet
950_974.las	US Survey Feet	US Survey Feet
950_976.las	US Survey Feet	US Survey Feet
950_978.las	US Survey Feet	US Survey Feet
950_980.las	US Survey Feet	US Survey Feet
950_982.las	US Survey Feet	US Survey Feet
950_984.las	US Survey Feet	US Survey Feet
950_986.las	US Survey Feet	US Survey Feet
952_910.las	US Survey Feet	US Survey Feet
952_912.las	US Survey Feet	US Survey Feet
952_914.las	US Survey Feet	US Survey Feet
952_916.las	US Survey Feet	US Survey Feet
952_918.las	US Survey Feet	US Survey Feet
952_920.las	US Survey Feet	US Survey Feet
952_922.las	US Survey Feet	US Survey Feet
952_924.las	US Survey Feet	US Survey Feet
952_926.las	US Survey Feet	US Survey Feet

2.6 Report on Units of Reference (Tiled Data)

- continued

File	Horizontal Unit	Vertical Unit
952_928.las	US Survey Feet	US Survey Feet
952_930.las	US Survey Feet	US Survey Feet
952_932.las	US Survey Feet	US Survey Feet
952_934.las	US Survey Feet	US Survey Feet
952_936.las	US Survey Feet	US Survey Feet
952_938.las	US Survey Feet	US Survey Feet
952_940.las	US Survey Feet	US Survey Feet
952_942.las	US Survey Feet	US Survey Feet
952_944.las	US Survey Feet	US Survey Feet
952_946.las	US Survey Feet	US Survey Feet
952_948.las	US Survey Feet	US Survey Feet
952_950.las	US Survey Feet	US Survey Feet
952_952.las	US Survey Feet	US Survey Feet
952_954.las	US Survey Feet	US Survey Feet
952_956.las	US Survey Feet	US Survey Feet
952_958.las	US Survey Feet	US Survey Feet
952_960.las	US Survey Feet	US Survey Feet
952_962.las	US Survey Feet	US Survey Feet
952_964.las	US Survey Feet	US Survey Feet
952_966.las	US Survey Feet	US Survey Feet
952_968.las	US Survey Feet	US Survey Feet
952_970.las	US Survey Feet	US Survey Feet
952_972.las	US Survey Feet	US Survey Feet
952_974.las	US Survey Feet	US Survey Feet
952_976.las	US Survey Feet	US Survey Feet
952_978.las	US Survey Feet	US Survey Feet
952_980.las	US Survey Feet	US Survey Feet
952_982.las	US Survey Feet	US Survey Feet
952_984.las	US Survey Feet	US Survey Feet
952_986.las	US Survey Feet	US Survey Feet
954_910.las	US Survey Feet	US Survey Feet
954_912.las	US Survey Feet	US Survey Feet
954_914.las	US Survey Feet	US Survey Feet
954_916.las	US Survey Feet	US Survey Feet
954_918.las	US Survey Feet	US Survey Feet
954_920.las	US Survey Feet	US Survey Feet
954_922.las	US Survey Feet	US Survey Feet
954_924.las	US Survey Feet	US Survey Feet
954_926.las	US Survey Feet	US Survey Feet
954_928.las	US Survey Feet	US Survey Feet
954_930.las	US Survey Feet	US Survey Feet
954_932.las	US Survey Feet	US Survey Feet
954_934.las	US Survey Feet	US Survey Feet
954_936.las	US Survey Feet	US Survey Feet
954_938.las	US Survey Feet	US Survey Feet
954_940.las	US Survey Feet	US Survey Feet
954_942.las	US Survey Feet	US Survey Feet

2.6 Report on Units of Reference (Tiled Data)

- continued

File	Horizontal Unit	Vertical Unit
954_944.las	US Survey Feet	US Survey Feet
954_946.las	US Survey Feet	US Survey Feet
954_948.las	US Survey Feet	US Survey Feet
954_950.las	US Survey Feet	US Survey Feet
954_952.las	US Survey Feet	US Survey Feet
954_954.las	US Survey Feet	US Survey Feet
954_956.las	US Survey Feet	US Survey Feet
954_958.las	US Survey Feet	US Survey Feet
954_960.las	US Survey Feet	US Survey Feet
954_962.las	US Survey Feet	US Survey Feet
954_964.las	US Survey Feet	US Survey Feet
954_966.las	US Survey Feet	US Survey Feet
954_968.las	US Survey Feet	US Survey Feet
954_970.las	US Survey Feet	US Survey Feet
954_972.las	US Survey Feet	US Survey Feet
954_974.las	US Survey Feet	US Survey Feet
954_976.las	US Survey Feet	US Survey Feet
954_978.las	US Survey Feet	US Survey Feet
954_980.las	US Survey Feet	US Survey Feet
954_982.las	US Survey Feet	US Survey Feet
954_984.las	US Survey Feet	US Survey Feet
954_986.las	US Survey Feet	US Survey Feet
956_910.las	US Survey Feet	US Survey Feet
956_912.las	US Survey Feet	US Survey Feet
956_914.las	US Survey Feet	US Survey Feet
956_916.las	US Survey Feet	US Survey Feet
956_918.las	US Survey Feet	US Survey Feet
956_920.las	US Survey Feet	US Survey Feet
956_922.las	US Survey Feet	US Survey Feet
956_924.las	US Survey Feet	US Survey Feet
956_926.las	US Survey Feet	US Survey Feet
956_928.las	US Survey Feet	US Survey Feet
956_930.las	US Survey Feet	US Survey Feet
956_932.las	US Survey Feet	US Survey Feet
956_934.las	US Survey Feet	US Survey Feet
956_936.las	US Survey Feet	US Survey Feet
956_938.las	US Survey Feet	US Survey Feet
956_940.las	US Survey Feet	US Survey Feet
956_942.las	US Survey Feet	US Survey Feet
956_944.las	US Survey Feet	US Survey Feet
956_946.las	US Survey Feet	US Survey Feet
956_948.las	US Survey Feet	US Survey Feet
956_950.las	US Survey Feet	US Survey Feet
956_952.las	US Survey Feet	US Survey Feet
956_954.las	US Survey Feet	US Survey Feet
956_956.las	US Survey Feet	US Survey Feet
956_958.las	US Survey Feet	US Survey Feet

2.6 Report on Units of Reference (Tiled Data)

- continued

File	Horizontal Unit	Vertical Unit
956_960.las	US Survey Feet	US Survey Feet
956_962.las	US Survey Feet	US Survey Feet
956_964.las	US Survey Feet	US Survey Feet
956_966.las	US Survey Feet	US Survey Feet
956_968.las	US Survey Feet	US Survey Feet
956_970.las	US Survey Feet	US Survey Feet
956_972.las	US Survey Feet	US Survey Feet
956_974.las	US Survey Feet	US Survey Feet
956_976.las	US Survey Feet	US Survey Feet
956_978.las	US Survey Feet	US Survey Feet
956_980.las	US Survey Feet	US Survey Feet
956_982.las	US Survey Feet	US Survey Feet
956_984.las	US Survey Feet	US Survey Feet
956_986.las	US Survey Feet	US Survey Feet
958_910.las	US Survey Feet	US Survey Feet
958_912.las	US Survey Feet	US Survey Feet
958_914.las	US Survey Feet	US Survey Feet
958_916.las	US Survey Feet	US Survey Feet
958_918.las	US Survey Feet	US Survey Feet
958_920.las	US Survey Feet	US Survey Feet
958_922.las	US Survey Feet	US Survey Feet
958_924.las	US Survey Feet	US Survey Feet
958_926.las	US Survey Feet	US Survey Feet
958_928.las	US Survey Feet	US Survey Feet
958_930.las	US Survey Feet	US Survey Feet
958_932.las	US Survey Feet	US Survey Feet
958_934.las	US Survey Feet	US Survey Feet
958_936.las	US Survey Feet	US Survey Feet
958_938.las	US Survey Feet	US Survey Feet
958_940.las	US Survey Feet	US Survey Feet
958_942.las	US Survey Feet	US Survey Feet
958_944.las	US Survey Feet	US Survey Feet
958_946.las	US Survey Feet	US Survey Feet
958_948.las	US Survey Feet	US Survey Feet
958_950.las	US Survey Feet	US Survey Feet
958_952.las	US Survey Feet	US Survey Feet
958_954.las	US Survey Feet	US Survey Feet
958_956.las	US Survey Feet	US Survey Feet
958_958.las	US Survey Feet	US Survey Feet
958_960.las	US Survey Feet	US Survey Feet
958_962.las	US Survey Feet	US Survey Feet
958_964.las	US Survey Feet	US Survey Feet
958_966.las	US Survey Feet	US Survey Feet
958_968.las	US Survey Feet	US Survey Feet
958_970.las	US Survey Feet	US Survey Feet
958_972.las	US Survey Feet	US Survey Feet
958_974.las	US Survey Feet	US Survey Feet

2.6 Report on Units of Reference (Tiled Data)

- continued

File	Horizontal Unit	Vertical Unit
958_976.las	US Survey Feet	US Survey Feet
958_978.las	US Survey Feet	US Survey Feet
958_980.las	US Survey Feet	US Survey Feet
958_982.las	US Survey Feet	US Survey Feet
958_984.las	US Survey Feet	US Survey Feet
958_986.las	US Survey Feet	US Survey Feet
958_988.las	US Survey Feet	US Survey Feet
960_910.las	US Survey Feet	US Survey Feet
960_912.las	US Survey Feet	US Survey Feet
960_914.las	US Survey Feet	US Survey Feet
960_916.las	US Survey Feet	US Survey Feet
960_918.las	US Survey Feet	US Survey Feet
960_920.las	US Survey Feet	US Survey Feet
960_922.las	US Survey Feet	US Survey Feet
960_924.las	US Survey Feet	US Survey Feet
960_926.las	US Survey Feet	US Survey Feet
960_928.las	US Survey Feet	US Survey Feet
960_930.las	US Survey Feet	US Survey Feet
960_932.las	US Survey Feet	US Survey Feet
960_934.las	US Survey Feet	US Survey Feet
960_936.las	US Survey Feet	US Survey Feet
960_938.las	US Survey Feet	US Survey Feet
960_940.las	US Survey Feet	US Survey Feet
960_942.las	US Survey Feet	US Survey Feet
960_944.las	US Survey Feet	US Survey Feet
960_946.las	US Survey Feet	US Survey Feet
960_948.las	US Survey Feet	US Survey Feet
960_950.las	US Survey Feet	US Survey Feet
960_952.las	US Survey Feet	US Survey Feet
960_954.las	US Survey Feet	US Survey Feet
960_956.las	US Survey Feet	US Survey Feet
960_958.las	US Survey Feet	US Survey Feet
960_960.las	US Survey Feet	US Survey Feet
960_962.las	US Survey Feet	US Survey Feet
960_964.las	US Survey Feet	US Survey Feet
960_966.las	US Survey Feet	US Survey Feet
960_968.las	US Survey Feet	US Survey Feet
960_970.las	US Survey Feet	US Survey Feet
960_972.las	US Survey Feet	US Survey Feet
960_974.las	US Survey Feet	US Survey Feet
960_976.las	US Survey Feet	US Survey Feet
960_978.las	US Survey Feet	US Survey Feet
960_980.las	US Survey Feet	US Survey Feet
960_982.las	US Survey Feet	US Survey Feet
960_984.las	US Survey Feet	US Survey Feet
960_986.las	US Survey Feet	US Survey Feet
960_988.las	US Survey Feet	US Survey Feet

2.6 Report on Units of Reference (Tiled Data)

- continued

File	Horizontal Unit	Vertical Unit
962_910.las	US Survey Feet	US Survey Feet
962_912.las	US Survey Feet	US Survey Feet
962_914.las	US Survey Feet	US Survey Feet
962_916.las	US Survey Feet	US Survey Feet
962_918.las	US Survey Feet	US Survey Feet
962_920.las	US Survey Feet	US Survey Feet
962_922.las	US Survey Feet	US Survey Feet
962_924.las	US Survey Feet	US Survey Feet
962_926.las	US Survey Feet	US Survey Feet
962_928.las	US Survey Feet	US Survey Feet
962_930.las	US Survey Feet	US Survey Feet
962_932.las	US Survey Feet	US Survey Feet
962_934.las	US Survey Feet	US Survey Feet
962_936.las	US Survey Feet	US Survey Feet
962_938.las	US Survey Feet	US Survey Feet
962_940.las	US Survey Feet	US Survey Feet
962_942.las	US Survey Feet	US Survey Feet
962_944.las	US Survey Feet	US Survey Feet
962_946.las	US Survey Feet	US Survey Feet
962_948.las	US Survey Feet	US Survey Feet
962_950.las	US Survey Feet	US Survey Feet
962_952.las	US Survey Feet	US Survey Feet
962_954.las	US Survey Feet	US Survey Feet
962_956.las	US Survey Feet	US Survey Feet
962_958.las	US Survey Feet	US Survey Feet
962_960.las	US Survey Feet	US Survey Feet
962_962.las	US Survey Feet	US Survey Feet
962_964.las	US Survey Feet	US Survey Feet
962_966.las	US Survey Feet	US Survey Feet
962_968.las	US Survey Feet	US Survey Feet
962_970.las	US Survey Feet	US Survey Feet
962_972.las	US Survey Feet	US Survey Feet
962_974.las	US Survey Feet	US Survey Feet
962_976.las	US Survey Feet	US Survey Feet
962_978.las	US Survey Feet	US Survey Feet
962_980.las	US Survey Feet	US Survey Feet
962_982.las	US Survey Feet	US Survey Feet
962_984.las	US Survey Feet	US Survey Feet
962_986.las	US Survey Feet	US Survey Feet
964_910.las	US Survey Feet	US Survey Feet
964_912.las	US Survey Feet	US Survey Feet
964_914.las	US Survey Feet	US Survey Feet
964_916.las	US Survey Feet	US Survey Feet
964_918.las	US Survey Feet	US Survey Feet
964_920.las	US Survey Feet	US Survey Feet
964_922.las	US Survey Feet	US Survey Feet
964_924.las	US Survey Feet	US Survey Feet

2.6 Report on Units of Reference (Tiled Data)

- continued

File	Horizontal Unit	Vertical Unit
964_926.las	US Survey Feet	US Survey Feet
964_928.las	US Survey Feet	US Survey Feet
964_930.las	US Survey Feet	US Survey Feet
964_932.las	US Survey Feet	US Survey Feet
964_934.las	US Survey Feet	US Survey Feet
964_936.las	US Survey Feet	US Survey Feet
964_938.las	US Survey Feet	US Survey Feet
964_940.las	US Survey Feet	US Survey Feet
964_942.las	US Survey Feet	US Survey Feet
964_944.las	US Survey Feet	US Survey Feet
964_946.las	US Survey Feet	US Survey Feet
964_948.las	US Survey Feet	US Survey Feet
964_950.las	US Survey Feet	US Survey Feet
964_952.las	US Survey Feet	US Survey Feet
964_954.las	US Survey Feet	US Survey Feet
964_956.las	US Survey Feet	US Survey Feet
964_958.las	US Survey Feet	US Survey Feet
964_960.las	US Survey Feet	US Survey Feet
964_962.las	US Survey Feet	US Survey Feet
964_964.las	US Survey Feet	US Survey Feet
964_966.las	US Survey Feet	US Survey Feet
964_968.las	US Survey Feet	US Survey Feet
964_970.las	US Survey Feet	US Survey Feet
964_972.las	US Survey Feet	US Survey Feet
964_974.las	US Survey Feet	US Survey Feet
964_976.las	US Survey Feet	US Survey Feet
964_978.las	US Survey Feet	US Survey Feet
964_980.las	US Survey Feet	US Survey Feet
964_982.las	US Survey Feet	US Survey Feet
964_984.las	US Survey Feet	US Survey Feet
964_986.las	US Survey Feet	US Survey Feet
966_908.las	US Survey Feet	US Survey Feet
966_910.las	US Survey Feet	US Survey Feet
966_912.las	US Survey Feet	US Survey Feet
966_914.las	US Survey Feet	US Survey Feet
966_916.las	US Survey Feet	US Survey Feet
966_918.las	US Survey Feet	US Survey Feet
966_920.las	US Survey Feet	US Survey Feet
966_922.las	US Survey Feet	US Survey Feet
966_924.las	US Survey Feet	US Survey Feet
966_926.las	US Survey Feet	US Survey Feet
966_928.las	US Survey Feet	US Survey Feet
966_930.las	US Survey Feet	US Survey Feet
966_932.las	US Survey Feet	US Survey Feet
966_934.las	US Survey Feet	US Survey Feet
966_936.las	US Survey Feet	US Survey Feet
966_938.las	US Survey Feet	US Survey Feet

2.6 Report on Units of Reference (Tiled Data)

- continued

File	Horizontal Unit	Vertical Unit
966_940.las	US Survey Feet	US Survey Feet
966_942.las	US Survey Feet	US Survey Feet
966_944.las	US Survey Feet	US Survey Feet
966_946.las	US Survey Feet	US Survey Feet
966_948.las	US Survey Feet	US Survey Feet
966_950.las	US Survey Feet	US Survey Feet
966_952.las	US Survey Feet	US Survey Feet
966_954.las	US Survey Feet	US Survey Feet
966_956.las	US Survey Feet	US Survey Feet
966_958.las	US Survey Feet	US Survey Feet
966_960.las	US Survey Feet	US Survey Feet
966_962.las	US Survey Feet	US Survey Feet
966_964.las	US Survey Feet	US Survey Feet
966_966.las	US Survey Feet	US Survey Feet
966_968.las	US Survey Feet	US Survey Feet
966_970.las	US Survey Feet	US Survey Feet
966_972.las	US Survey Feet	US Survey Feet
966_974.las	US Survey Feet	US Survey Feet
966_976.las	US Survey Feet	US Survey Feet
966_978.las	US Survey Feet	US Survey Feet
966_980.las	US Survey Feet	US Survey Feet
966_982.las	US Survey Feet	US Survey Feet
966_984.las	US Survey Feet	US Survey Feet
966_986.las	US Survey Feet	US Survey Feet
968_908.las	US Survey Feet	US Survey Feet
968_910.las	US Survey Feet	US Survey Feet
968_912.las	US Survey Feet	US Survey Feet
968_914.las	US Survey Feet	US Survey Feet
968_916.las	US Survey Feet	US Survey Feet
968_918.las	US Survey Feet	US Survey Feet
968_920.las	US Survey Feet	US Survey Feet
968_922.las	US Survey Feet	US Survey Feet
968_924.las	US Survey Feet	US Survey Feet
968_926.las	US Survey Feet	US Survey Feet
968_928.las	US Survey Feet	US Survey Feet
968_930.las	US Survey Feet	US Survey Feet
968_932.las	US Survey Feet	US Survey Feet
968_934.las	US Survey Feet	US Survey Feet
968_936.las	US Survey Feet	US Survey Feet
968_938.las	US Survey Feet	US Survey Feet
968_940.las	US Survey Feet	US Survey Feet
968_942.las	US Survey Feet	US Survey Feet
968_944.las	US Survey Feet	US Survey Feet
968_946.las	US Survey Feet	US Survey Feet
968_948.las	US Survey Feet	US Survey Feet
968_950.las	US Survey Feet	US Survey Feet
968_952.las	US Survey Feet	US Survey Feet

2.6 Report on Units of Reference (Tiled Data)

- continued

File	Horizontal Unit	Vertical Unit
968_954.las	US Survey Feet	US Survey Feet
968_956.las	US Survey Feet	US Survey Feet
968_958.las	US Survey Feet	US Survey Feet
968_960.las	US Survey Feet	US Survey Feet
968_962.las	US Survey Feet	US Survey Feet
968_964.las	US Survey Feet	US Survey Feet
968_966.las	US Survey Feet	US Survey Feet
968_968.las	US Survey Feet	US Survey Feet
968_970.las	US Survey Feet	US Survey Feet
968_972.las	US Survey Feet	US Survey Feet
968_974.las	US Survey Feet	US Survey Feet
968_976.las	US Survey Feet	US Survey Feet
968_978.las	US Survey Feet	US Survey Feet
968_980.las	US Survey Feet	US Survey Feet
968_982.las	US Survey Feet	US Survey Feet
968_984.las	US Survey Feet	US Survey Feet
968_986.las	US Survey Feet	US Survey Feet
970_908.las	US Survey Feet	US Survey Feet
970_910.las	US Survey Feet	US Survey Feet
970_912.las	US Survey Feet	US Survey Feet
970_914.las	US Survey Feet	US Survey Feet
970_916.las	US Survey Feet	US Survey Feet
970_918.las	US Survey Feet	US Survey Feet
970_920.las	US Survey Feet	US Survey Feet
970_922.las	US Survey Feet	US Survey Feet
970_924.las	US Survey Feet	US Survey Feet
970_926.las	US Survey Feet	US Survey Feet
970_928.las	US Survey Feet	US Survey Feet
970_930.las	US Survey Feet	US Survey Feet
970_932.las	US Survey Feet	US Survey Feet
970_934.las	US Survey Feet	US Survey Feet
970_936.las	US Survey Feet	US Survey Feet
970_938.las	US Survey Feet	US Survey Feet
970_940.las	US Survey Feet	US Survey Feet
970_942.las	US Survey Feet	US Survey Feet
970_944.las	US Survey Feet	US Survey Feet
970_946.las	US Survey Feet	US Survey Feet
970_948.las	US Survey Feet	US Survey Feet
970_950.las	US Survey Feet	US Survey Feet
970_952.las	US Survey Feet	US Survey Feet
970_954.las	US Survey Feet	US Survey Feet
970_956.las	US Survey Feet	US Survey Feet
970_958.las	US Survey Feet	US Survey Feet
970_960.las	US Survey Feet	US Survey Feet
970_962.las	US Survey Feet	US Survey Feet
970_964.las	US Survey Feet	US Survey Feet
970_966.las	US Survey Feet	US Survey Feet

2.6 Report on Units of Reference (Tiled Data)

- continued

File	Horizontal Unit	Vertical Unit
970_968.las	US Survey Feet	US Survey Feet
970_970.las	US Survey Feet	US Survey Feet
970_972.las	US Survey Feet	US Survey Feet
970_974.las	US Survey Feet	US Survey Feet
970_976.las	US Survey Feet	US Survey Feet
970_978.las	US Survey Feet	US Survey Feet
970_980.las	US Survey Feet	US Survey Feet
970_982.las	US Survey Feet	US Survey Feet
970_984.las	US Survey Feet	US Survey Feet
970_986.las	US Survey Feet	US Survey Feet
972_908.las	US Survey Feet	US Survey Feet
972_910.las	US Survey Feet	US Survey Feet
972_912.las	US Survey Feet	US Survey Feet
972_914.las	US Survey Feet	US Survey Feet
972_916.las	US Survey Feet	US Survey Feet
972_918.las	US Survey Feet	US Survey Feet
972_920.las	US Survey Feet	US Survey Feet
972_922.las	US Survey Feet	US Survey Feet
972_924.las	US Survey Feet	US Survey Feet
972_926.las	US Survey Feet	US Survey Feet
972_928.las	US Survey Feet	US Survey Feet
972_930.las	US Survey Feet	US Survey Feet
972_932.las	US Survey Feet	US Survey Feet
972_934.las	US Survey Feet	US Survey Feet
972_936.las	US Survey Feet	US Survey Feet
972_938.las	US Survey Feet	US Survey Feet
972_940.las	US Survey Feet	US Survey Feet
972_942.las	US Survey Feet	US Survey Feet
972_944.las	US Survey Feet	US Survey Feet
972_946.las	US Survey Feet	US Survey Feet
972_948.las	US Survey Feet	US Survey Feet
972_950.las	US Survey Feet	US Survey Feet
972_952.las	US Survey Feet	US Survey Feet
972_954.las	US Survey Feet	US Survey Feet
972_956.las	US Survey Feet	US Survey Feet
972_958.las	US Survey Feet	US Survey Feet
972_960.las	US Survey Feet	US Survey Feet
972_962.las	US Survey Feet	US Survey Feet
972_964.las	US Survey Feet	US Survey Feet
972_966.las	US Survey Feet	US Survey Feet
972_968.las	US Survey Feet	US Survey Feet
972_970.las	US Survey Feet	US Survey Feet
972_972.las	US Survey Feet	US Survey Feet
972_974.las	US Survey Feet	US Survey Feet
972_976.las	US Survey Feet	US Survey Feet
972_978.las	US Survey Feet	US Survey Feet
972_980.las	US Survey Feet	US Survey Feet

2.6 Report on Units of Reference (Tiled Data)

- continued

File	Horizontal Unit	Vertical Unit
972_982.las	US Survey Feet	US Survey Feet
972_984.las	US Survey Feet	US Survey Feet
972_986.las	US Survey Feet	US Survey Feet
974_908.las	US Survey Feet	US Survey Feet
974_910.las	US Survey Feet	US Survey Feet
974_912.las	US Survey Feet	US Survey Feet
974_914.las	US Survey Feet	US Survey Feet
974_916.las	US Survey Feet	US Survey Feet
974_918.las	US Survey Feet	US Survey Feet
974_920.las	US Survey Feet	US Survey Feet
974_922.las	US Survey Feet	US Survey Feet
974_924.las	US Survey Feet	US Survey Feet
974_926.las	US Survey Feet	US Survey Feet
974_928.las	US Survey Feet	US Survey Feet
974_930.las	US Survey Feet	US Survey Feet
974_932.las	US Survey Feet	US Survey Feet
974_934.las	US Survey Feet	US Survey Feet
974_936.las	US Survey Feet	US Survey Feet
974_938.las	US Survey Feet	US Survey Feet
974_940.las	US Survey Feet	US Survey Feet
974_942.las	US Survey Feet	US Survey Feet
974_944.las	US Survey Feet	US Survey Feet
974_946.las	US Survey Feet	US Survey Feet
974_948.las	US Survey Feet	US Survey Feet
974_950.las	US Survey Feet	US Survey Feet
974_952.las	US Survey Feet	US Survey Feet
974_954.las	US Survey Feet	US Survey Feet
974_956.las	US Survey Feet	US Survey Feet
974_958.las	US Survey Feet	US Survey Feet
974_960.las	US Survey Feet	US Survey Feet
974_962.las	US Survey Feet	US Survey Feet
974_964.las	US Survey Feet	US Survey Feet
974_966.las	US Survey Feet	US Survey Feet
974_968.las	US Survey Feet	US Survey Feet
974_970.las	US Survey Feet	US Survey Feet
974_972.las	US Survey Feet	US Survey Feet
974_974.las	US Survey Feet	US Survey Feet
974_976.las	US Survey Feet	US Survey Feet
974_978.las	US Survey Feet	US Survey Feet
974_980.las	US Survey Feet	US Survey Feet
974_982.las	US Survey Feet	US Survey Feet
974_984.las	US Survey Feet	US Survey Feet
974_986.las	US Survey Feet	US Survey Feet
976_908.las	US Survey Feet	US Survey Feet
976_910.las	US Survey Feet	US Survey Feet
976_912.las	US Survey Feet	US Survey Feet
976_914.las	US Survey Feet	US Survey Feet

2.6 Report on Units of Reference (Tiled Data)

- continued

File	Horizontal Unit	Vertical Unit
976_916.las	US Survey Feet	US Survey Feet
976_918.las	US Survey Feet	US Survey Feet
976_920.las	US Survey Feet	US Survey Feet
976_922.las	US Survey Feet	US Survey Feet
976_924.las	US Survey Feet	US Survey Feet
976_926.las	US Survey Feet	US Survey Feet
976_928.las	US Survey Feet	US Survey Feet
976_930.las	US Survey Feet	US Survey Feet
976_932.las	US Survey Feet	US Survey Feet
976_934.las	US Survey Feet	US Survey Feet
976_936.las	US Survey Feet	US Survey Feet
976_938.las	US Survey Feet	US Survey Feet
976_940.las	US Survey Feet	US Survey Feet
976_942.las	US Survey Feet	US Survey Feet
976_944.las	US Survey Feet	US Survey Feet
976_946.las	US Survey Feet	US Survey Feet
976_948.las	US Survey Feet	US Survey Feet
976_950.las	US Survey Feet	US Survey Feet
976_952.las	US Survey Feet	US Survey Feet
976_954.las	US Survey Feet	US Survey Feet
976_956.las	US Survey Feet	US Survey Feet
976_958.las	US Survey Feet	US Survey Feet
976_960.las	US Survey Feet	US Survey Feet
976_962.las	US Survey Feet	US Survey Feet
976_964.las	US Survey Feet	US Survey Feet
976_966.las	US Survey Feet	US Survey Feet
976_968.las	US Survey Feet	US Survey Feet
976_970.las	US Survey Feet	US Survey Feet
976_972.las	US Survey Feet	US Survey Feet
976_974.las	US Survey Feet	US Survey Feet
976_976.las	US Survey Feet	US Survey Feet
976_978.las	US Survey Feet	US Survey Feet
976_980.las	US Survey Feet	US Survey Feet
976_982.las	US Survey Feet	US Survey Feet
976_984.las	US Survey Feet	US Survey Feet
976_986.las	US Survey Feet	US Survey Feet
978_908.las	US Survey Feet	US Survey Feet
978_910.las	US Survey Feet	US Survey Feet
978_912.las	US Survey Feet	US Survey Feet
978_914.las	US Survey Feet	US Survey Feet
978_916.las	US Survey Feet	US Survey Feet
978_918.las	US Survey Feet	US Survey Feet
978_920.las	US Survey Feet	US Survey Feet
978_922.las	US Survey Feet	US Survey Feet
978_924.las	US Survey Feet	US Survey Feet
978_926.las	US Survey Feet	US Survey Feet
978_928.las	US Survey Feet	US Survey Feet

2.6 Report on Units of Reference (Tiled Data)

- continued

File	Horizontal Unit	Vertical Unit
978_930.las	US Survey Feet	US Survey Feet
978_932.las	US Survey Feet	US Survey Feet
978_934.las	US Survey Feet	US Survey Feet
978_936.las	US Survey Feet	US Survey Feet
978_938.las	US Survey Feet	US Survey Feet
978_940.las	US Survey Feet	US Survey Feet
978_942.las	US Survey Feet	US Survey Feet
978_944.las	US Survey Feet	US Survey Feet
978_946.las	US Survey Feet	US Survey Feet
978_948.las	US Survey Feet	US Survey Feet
978_950.las	US Survey Feet	US Survey Feet
978_952.las	US Survey Feet	US Survey Feet
978_954.las	US Survey Feet	US Survey Feet
978_956.las	US Survey Feet	US Survey Feet
978_958.las	US Survey Feet	US Survey Feet
978_960.las	US Survey Feet	US Survey Feet
978_962.las	US Survey Feet	US Survey Feet
978_964.las	US Survey Feet	US Survey Feet
978_966.las	US Survey Feet	US Survey Feet
978_968.las	US Survey Feet	US Survey Feet
978_970.las	US Survey Feet	US Survey Feet
978_972.las	US Survey Feet	US Survey Feet
978_974.las	US Survey Feet	US Survey Feet
978_976.las	US Survey Feet	US Survey Feet
978_978.las	US Survey Feet	US Survey Feet
978_980.las	US Survey Feet	US Survey Feet
978_982.las	US Survey Feet	US Survey Feet
978_984.las	US Survey Feet	US Survey Feet
978_986.las	US Survey Feet	US Survey Feet
980_908.las	US Survey Feet	US Survey Feet
980_910.las	US Survey Feet	US Survey Feet
980_912.las	US Survey Feet	US Survey Feet
980_914.las	US Survey Feet	US Survey Feet
980_916.las	US Survey Feet	US Survey Feet
980_918.las	US Survey Feet	US Survey Feet
980_920.las	US Survey Feet	US Survey Feet
980_922.las	US Survey Feet	US Survey Feet
980_924.las	US Survey Feet	US Survey Feet
980_926.las	US Survey Feet	US Survey Feet
980_928.las	US Survey Feet	US Survey Feet
980_930.las	US Survey Feet	US Survey Feet
980_932.las	US Survey Feet	US Survey Feet
980_934.las	US Survey Feet	US Survey Feet
980_936.las	US Survey Feet	US Survey Feet
980_938.las	US Survey Feet	US Survey Feet
980_940.las	US Survey Feet	US Survey Feet
980_942.las	US Survey Feet	US Survey Feet

2.6 Report on Units of Reference (Tiled Data)

- continued

File	Horizontal Unit	Vertical Unit
980_944.las	US Survey Feet	US Survey Feet
980_946.las	US Survey Feet	US Survey Feet
980_948.las	US Survey Feet	US Survey Feet
980_950.las	US Survey Feet	US Survey Feet
980_952.las	US Survey Feet	US Survey Feet
980_954.las	US Survey Feet	US Survey Feet
980_956.las	US Survey Feet	US Survey Feet
980_958.las	US Survey Feet	US Survey Feet
980_960.las	US Survey Feet	US Survey Feet
980_962.las	US Survey Feet	US Survey Feet
980_964.las	US Survey Feet	US Survey Feet
980_966.las	US Survey Feet	US Survey Feet
980_968.las	US Survey Feet	US Survey Feet
980_970.las	US Survey Feet	US Survey Feet
980_972.las	US Survey Feet	US Survey Feet
980_974.las	US Survey Feet	US Survey Feet
980_976.las	US Survey Feet	US Survey Feet
980_978.las	US Survey Feet	US Survey Feet
980_980.las	US Survey Feet	US Survey Feet
980_982.las	US Survey Feet	US Survey Feet
980_984.las	US Survey Feet	US Survey Feet
980_986.las	US Survey Feet	US Survey Feet
982_908.las	US Survey Feet	US Survey Feet
982_910.las	US Survey Feet	US Survey Feet
982_912.las	US Survey Feet	US Survey Feet
982_914.las	US Survey Feet	US Survey Feet
982_916.las	US Survey Feet	US Survey Feet
982_918.las	US Survey Feet	US Survey Feet
982_920.las	US Survey Feet	US Survey Feet
982_922.las	US Survey Feet	US Survey Feet
982_924.las	US Survey Feet	US Survey Feet
982_926.las	US Survey Feet	US Survey Feet
982_928.las	US Survey Feet	US Survey Feet
982_930.las	US Survey Feet	US Survey Feet
982_932.las	US Survey Feet	US Survey Feet
982_934.las	US Survey Feet	US Survey Feet
982_936.las	US Survey Feet	US Survey Feet
982_938.las	US Survey Feet	US Survey Feet
982_940.las	US Survey Feet	US Survey Feet
982_942.las	US Survey Feet	US Survey Feet
982_944.las	US Survey Feet	US Survey Feet
982_946.las	US Survey Feet	US Survey Feet
982_948.las	US Survey Feet	US Survey Feet
982_950.las	US Survey Feet	US Survey Feet
982_952.las	US Survey Feet	US Survey Feet
982_954.las	US Survey Feet	US Survey Feet
982_956.las	US Survey Feet	US Survey Feet

2.6 Report on Units of Reference (Tiled Data)

- continued

File	Horizontal Unit	Vertical Unit
982_958.las	US Survey Feet	US Survey Feet
982_960.las	US Survey Feet	US Survey Feet
982_962.las	US Survey Feet	US Survey Feet
982_964.las	US Survey Feet	US Survey Feet
982_966.las	US Survey Feet	US Survey Feet
982_968.las	US Survey Feet	US Survey Feet
982_970.las	US Survey Feet	US Survey Feet
982_972.las	US Survey Feet	US Survey Feet
982_974.las	US Survey Feet	US Survey Feet
982_976.las	US Survey Feet	US Survey Feet
982_978.las	US Survey Feet	US Survey Feet
982_980.las	US Survey Feet	US Survey Feet
982_982.las	US Survey Feet	US Survey Feet
982_984.las	US Survey Feet	US Survey Feet
982_986.las	US Survey Feet	US Survey Feet
984_908.las	US Survey Feet	US Survey Feet
984_910.las	US Survey Feet	US Survey Feet
984_912.las	US Survey Feet	US Survey Feet
984_914.las	US Survey Feet	US Survey Feet
984_916.las	US Survey Feet	US Survey Feet
984_918.las	US Survey Feet	US Survey Feet
984_920.las	US Survey Feet	US Survey Feet
984_922.las	US Survey Feet	US Survey Feet
984_924.las	US Survey Feet	US Survey Feet
984_926.las	US Survey Feet	US Survey Feet
984_928.las	US Survey Feet	US Survey Feet
984_930.las	US Survey Feet	US Survey Feet
984_932.las	US Survey Feet	US Survey Feet
984_934.las	US Survey Feet	US Survey Feet
984_936.las	US Survey Feet	US Survey Feet
984_938.las	US Survey Feet	US Survey Feet
984_940.las	US Survey Feet	US Survey Feet
984_942.las	US Survey Feet	US Survey Feet
984_944.las	US Survey Feet	US Survey Feet
984_946.las	US Survey Feet	US Survey Feet
984_948.las	US Survey Feet	US Survey Feet
984_950.las	US Survey Feet	US Survey Feet
984_952.las	US Survey Feet	US Survey Feet
984_954.las	US Survey Feet	US Survey Feet
984_956.las	US Survey Feet	US Survey Feet
984_958.las	US Survey Feet	US Survey Feet
984_960.las	US Survey Feet	US Survey Feet
984_962.las	US Survey Feet	US Survey Feet
984_964.las	US Survey Feet	US Survey Feet
984_966.las	US Survey Feet	US Survey Feet
984_968.las	US Survey Feet	US Survey Feet
984_970.las	US Survey Feet	US Survey Feet

2.6 Report on Units of Reference (Tiled Data)

- continued

File	Horizontal Unit	Vertical Unit
984_972.las	US Survey Feet	US Survey Feet
984_974.las	US Survey Feet	US Survey Feet
984_976.las	US Survey Feet	US Survey Feet
984_978.las	US Survey Feet	US Survey Feet
984_980.las	US Survey Feet	US Survey Feet
984_982.las	US Survey Feet	US Survey Feet
984_984.las	US Survey Feet	US Survey Feet
984_986.las	US Survey Feet	US Survey Feet
986_908.las	US Survey Feet	US Survey Feet
986_910.las	US Survey Feet	US Survey Feet
986_912.las	US Survey Feet	US Survey Feet
986_914.las	US Survey Feet	US Survey Feet
986_916.las	US Survey Feet	US Survey Feet
986_918.las	US Survey Feet	US Survey Feet
986_920.las	US Survey Feet	US Survey Feet
986_922.las	US Survey Feet	US Survey Feet
986_924.las	US Survey Feet	US Survey Feet
986_926.las	US Survey Feet	US Survey Feet
986_928.las	US Survey Feet	US Survey Feet
986_930.las	US Survey Feet	US Survey Feet
986_932.las	US Survey Feet	US Survey Feet
986_934.las	US Survey Feet	US Survey Feet
986_936.las	US Survey Feet	US Survey Feet
986_938.las	US Survey Feet	US Survey Feet
986_940.las	US Survey Feet	US Survey Feet
986_942.las	US Survey Feet	US Survey Feet
986_944.las	US Survey Feet	US Survey Feet
986_946.las	US Survey Feet	US Survey Feet
986_948.las	US Survey Feet	US Survey Feet
986_950.las	US Survey Feet	US Survey Feet
986_952.las	US Survey Feet	US Survey Feet
986_954.las	US Survey Feet	US Survey Feet
986_956.las	US Survey Feet	US Survey Feet
986_958.las	US Survey Feet	US Survey Feet
986_960.las	US Survey Feet	US Survey Feet
986_962.las	US Survey Feet	US Survey Feet
986_964.las	US Survey Feet	US Survey Feet
986_966.las	US Survey Feet	US Survey Feet
986_968.las	US Survey Feet	US Survey Feet
986_970.las	US Survey Feet	US Survey Feet
986_972.las	US Survey Feet	US Survey Feet
986_974.las	US Survey Feet	US Survey Feet
986_976.las	US Survey Feet	US Survey Feet
986_978.las	US Survey Feet	US Survey Feet
986_980.las	US Survey Feet	US Survey Feet
986_982.las	US Survey Feet	US Survey Feet
986_984.las	US Survey Feet	US Survey Feet

2.6 Report on Units of Reference (Tiled Data)

- continued

File	Horizontal Unit	Vertical Unit
986_986.las	US Survey Feet	US Survey Feet
988_908.las	US Survey Feet	US Survey Feet
988_910.las	US Survey Feet	US Survey Feet
988_912.las	US Survey Feet	US Survey Feet
988_914.las	US Survey Feet	US Survey Feet
988_916.las	US Survey Feet	US Survey Feet
988_918.las	US Survey Feet	US Survey Feet
988_920.las	US Survey Feet	US Survey Feet
988_922.las	US Survey Feet	US Survey Feet
988_924.las	US Survey Feet	US Survey Feet
988_926.las	US Survey Feet	US Survey Feet
988_928.las	US Survey Feet	US Survey Feet
988_930.las	US Survey Feet	US Survey Feet
988_932.las	US Survey Feet	US Survey Feet
988_934.las	US Survey Feet	US Survey Feet
988_936.las	US Survey Feet	US Survey Feet
988_938.las	US Survey Feet	US Survey Feet
988_940.las	US Survey Feet	US Survey Feet
988_942.las	US Survey Feet	US Survey Feet
988_944.las	US Survey Feet	US Survey Feet
988_946.las	US Survey Feet	US Survey Feet
988_948.las	US Survey Feet	US Survey Feet
988_950.las	US Survey Feet	US Survey Feet
988_952.las	US Survey Feet	US Survey Feet
988_954.las	US Survey Feet	US Survey Feet
988_956.las	US Survey Feet	US Survey Feet
988_958.las	US Survey Feet	US Survey Feet
988_960.las	US Survey Feet	US Survey Feet
988_962.las	US Survey Feet	US Survey Feet
988_964.las	US Survey Feet	US Survey Feet
988_966.las	US Survey Feet	US Survey Feet
988_968.las	US Survey Feet	US Survey Feet
988_970.las	US Survey Feet	US Survey Feet
988_972.las	US Survey Feet	US Survey Feet
988_974.las	US Survey Feet	US Survey Feet
988_976.las	US Survey Feet	US Survey Feet
988_978.las	US Survey Feet	US Survey Feet
988_980.las	US Survey Feet	US Survey Feet
988_982.las	US Survey Feet	US Survey Feet
988_984.las	US Survey Feet	US Survey Feet
988_986.las	US Survey Feet	US Survey Feet
990_908.las	US Survey Feet	US Survey Feet
990_910.las	US Survey Feet	US Survey Feet
990_912.las	US Survey Feet	US Survey Feet
990_914.las	US Survey Feet	US Survey Feet
990_916.las	US Survey Feet	US Survey Feet
990_918.las	US Survey Feet	US Survey Feet

2.6 Report on Units of Reference (Tiled Data)

- continued

File	Horizontal Unit	Vertical Unit
990_920.las	US Survey Feet	US Survey Feet
990_922.las	US Survey Feet	US Survey Feet
990_924.las	US Survey Feet	US Survey Feet
990_926.las	US Survey Feet	US Survey Feet
990_928.las	US Survey Feet	US Survey Feet
990_930.las	US Survey Feet	US Survey Feet
990_932.las	US Survey Feet	US Survey Feet
990_934.las	US Survey Feet	US Survey Feet
990_936.las	US Survey Feet	US Survey Feet
990_938.las	US Survey Feet	US Survey Feet
990_940.las	US Survey Feet	US Survey Feet
990_942.las	US Survey Feet	US Survey Feet
990_944.las	US Survey Feet	US Survey Feet
990_946.las	US Survey Feet	US Survey Feet
990_948.las	US Survey Feet	US Survey Feet
990_950.las	US Survey Feet	US Survey Feet
990_952.las	US Survey Feet	US Survey Feet
990_954.las	US Survey Feet	US Survey Feet
990_956.las	US Survey Feet	US Survey Feet
990_958.las	US Survey Feet	US Survey Feet
990_960.las	US Survey Feet	US Survey Feet
990_962.las	US Survey Feet	US Survey Feet
990_964.las	US Survey Feet	US Survey Feet
990_966.las	US Survey Feet	US Survey Feet
990_968.las	US Survey Feet	US Survey Feet
990_970.las	US Survey Feet	US Survey Feet
990_972.las	US Survey Feet	US Survey Feet
990_974.las	US Survey Feet	US Survey Feet
990_976.las	US Survey Feet	US Survey Feet
990_978.las	US Survey Feet	US Survey Feet
990_980.las	US Survey Feet	US Survey Feet
990_982.las	US Survey Feet	US Survey Feet
990_984.las	US Survey Feet	US Survey Feet
990_986.las	US Survey Feet	US Survey Feet
992_908.las	US Survey Feet	US Survey Feet
992_910.las	US Survey Feet	US Survey Feet
992_912.las	US Survey Feet	US Survey Feet
992_914.las	US Survey Feet	US Survey Feet
992_916.las	US Survey Feet	US Survey Feet
992_918.las	US Survey Feet	US Survey Feet
992_920.las	US Survey Feet	US Survey Feet
992_922.las	US Survey Feet	US Survey Feet
992_924.las	US Survey Feet	US Survey Feet
992_926.las	US Survey Feet	US Survey Feet
992_928.las	US Survey Feet	US Survey Feet
992_930.las	US Survey Feet	US Survey Feet
992_932.las	US Survey Feet	US Survey Feet

2.6 Report on Units of Reference (Tiled Data)

- continued

File	Horizontal Unit	Vertical Unit
992_934.las	US Survey Feet	US Survey Feet
992_936.las	US Survey Feet	US Survey Feet
992_938.las	US Survey Feet	US Survey Feet
992_940.las	US Survey Feet	US Survey Feet
992_942.las	US Survey Feet	US Survey Feet
992_944.las	US Survey Feet	US Survey Feet
992_946.las	US Survey Feet	US Survey Feet
992_948.las	US Survey Feet	US Survey Feet
992_950.las	US Survey Feet	US Survey Feet
992_952.las	US Survey Feet	US Survey Feet
992_954.las	US Survey Feet	US Survey Feet
992_956.las	US Survey Feet	US Survey Feet
992_958.las	US Survey Feet	US Survey Feet
992_960.las	US Survey Feet	US Survey Feet
992_962.las	US Survey Feet	US Survey Feet
992_964.las	US Survey Feet	US Survey Feet
992_966.las	US Survey Feet	US Survey Feet
992_968.las	US Survey Feet	US Survey Feet
992_970.las	US Survey Feet	US Survey Feet
992_972.las	US Survey Feet	US Survey Feet
992_974.las	US Survey Feet	US Survey Feet
992_976.las	US Survey Feet	US Survey Feet
992_978.las	US Survey Feet	US Survey Feet
992_980.las	US Survey Feet	US Survey Feet
992_982.las	US Survey Feet	US Survey Feet
992_984.las	US Survey Feet	US Survey Feet
992_986.las	US Survey Feet	US Survey Feet
992_988.las	US Survey Feet	US Survey Feet
994_908.las	US Survey Feet	US Survey Feet
994_910.las	US Survey Feet	US Survey Feet
994_912.las	US Survey Feet	US Survey Feet
994_914.las	US Survey Feet	US Survey Feet
994_916.las	US Survey Feet	US Survey Feet
994_918.las	US Survey Feet	US Survey Feet
994_920.las	US Survey Feet	US Survey Feet
994_922.las	US Survey Feet	US Survey Feet
994_924.las	US Survey Feet	US Survey Feet
994_926.las	US Survey Feet	US Survey Feet
994_928.las	US Survey Feet	US Survey Feet
994_930.las	US Survey Feet	US Survey Feet
994_932.las	US Survey Feet	US Survey Feet
994_934.las	US Survey Feet	US Survey Feet
994_936.las	US Survey Feet	US Survey Feet
994_938.las	US Survey Feet	US Survey Feet
994_940.las	US Survey Feet	US Survey Feet
994_942.las	US Survey Feet	US Survey Feet
994_944.las	US Survey Feet	US Survey Feet

2.6 Report on Units of Reference (Tiled Data)

- continued

File	Horizontal Unit	Vertical Unit
994_946.las	US Survey Feet	US Survey Feet
994_948.las	US Survey Feet	US Survey Feet
994_950.las	US Survey Feet	US Survey Feet
994_952.las	US Survey Feet	US Survey Feet
994_954.las	US Survey Feet	US Survey Feet
994_956.las	US Survey Feet	US Survey Feet
994_958.las	US Survey Feet	US Survey Feet
994_960.las	US Survey Feet	US Survey Feet
994_962.las	US Survey Feet	US Survey Feet
994_964.las	US Survey Feet	US Survey Feet
994_966.las	US Survey Feet	US Survey Feet
994_968.las	US Survey Feet	US Survey Feet
994_970.las	US Survey Feet	US Survey Feet
994_972.las	US Survey Feet	US Survey Feet
994_974.las	US Survey Feet	US Survey Feet
994_976.las	US Survey Feet	US Survey Feet
994_978.las	US Survey Feet	US Survey Feet
994_980.las	US Survey Feet	US Survey Feet
994_982.las	US Survey Feet	US Survey Feet
994_984.las	US Survey Feet	US Survey Feet
994_986.las	US Survey Feet	US Survey Feet
994_988.las	US Survey Feet	US Survey Feet
996_908.las	US Survey Feet	US Survey Feet
996_910.las	US Survey Feet	US Survey Feet
996_912.las	US Survey Feet	US Survey Feet
996_914.las	US Survey Feet	US Survey Feet
996_916.las	US Survey Feet	US Survey Feet
996_918.las	US Survey Feet	US Survey Feet
996_920.las	US Survey Feet	US Survey Feet
996_922.las	US Survey Feet	US Survey Feet
996_924.las	US Survey Feet	US Survey Feet
996_926.las	US Survey Feet	US Survey Feet
996_928.las	US Survey Feet	US Survey Feet
996_930.las	US Survey Feet	US Survey Feet
996_932.las	US Survey Feet	US Survey Feet
996_934.las	US Survey Feet	US Survey Feet
996_936.las	US Survey Feet	US Survey Feet
996_938.las	US Survey Feet	US Survey Feet
996_940.las	US Survey Feet	US Survey Feet
996_942.las	US Survey Feet	US Survey Feet
996_944.las	US Survey Feet	US Survey Feet
996_946.las	US Survey Feet	US Survey Feet
996_948.las	US Survey Feet	US Survey Feet
996_950.las	US Survey Feet	US Survey Feet
996_952.las	US Survey Feet	US Survey Feet
996_954.las	US Survey Feet	US Survey Feet
996_956.las	US Survey Feet	US Survey Feet

2.6 Report on Units of Reference (Tiled Data)

- continued

File	Horizontal Unit	Vertical Unit
996_958.las	US Survey Feet	US Survey Feet
996_960.las	US Survey Feet	US Survey Feet
996_962.las	US Survey Feet	US Survey Feet
996_964.las	US Survey Feet	US Survey Feet
996_966.las	US Survey Feet	US Survey Feet
996_968.las	US Survey Feet	US Survey Feet
996_970.las	US Survey Feet	US Survey Feet
996_972.las	US Survey Feet	US Survey Feet
996_974.las	US Survey Feet	US Survey Feet
996_976.las	US Survey Feet	US Survey Feet
996_978.las	US Survey Feet	US Survey Feet
996_980.las	US Survey Feet	US Survey Feet
996_982.las	US Survey Feet	US Survey Feet
996_984.las	US Survey Feet	US Survey Feet
996_986.las	US Survey Feet	US Survey Feet
996_988.las	US Survey Feet	US Survey Feet
998_908.las	US Survey Feet	US Survey Feet
998_910.las	US Survey Feet	US Survey Feet
998_912.las	US Survey Feet	US Survey Feet
998_914.las	US Survey Feet	US Survey Feet
998_916.las	US Survey Feet	US Survey Feet
998_918.las	US Survey Feet	US Survey Feet
998_920.las	US Survey Feet	US Survey Feet
998_922.las	US Survey Feet	US Survey Feet
998_924.las	US Survey Feet	US Survey Feet
998_926.las	US Survey Feet	US Survey Feet
998_928.las	US Survey Feet	US Survey Feet
998_930.las	US Survey Feet	US Survey Feet
998_932.las	US Survey Feet	US Survey Feet
998_934.las	US Survey Feet	US Survey Feet
998_936.las	US Survey Feet	US Survey Feet
998_938.las	US Survey Feet	US Survey Feet
998_940.las	US Survey Feet	US Survey Feet
998_942.las	US Survey Feet	US Survey Feet
998_944.las	US Survey Feet	US Survey Feet
998_946.las	US Survey Feet	US Survey Feet
998_948.las	US Survey Feet	US Survey Feet
998_950.las	US Survey Feet	US Survey Feet
998_952.las	US Survey Feet	US Survey Feet
998_954.las	US Survey Feet	US Survey Feet
998_956.las	US Survey Feet	US Survey Feet
998_958.las	US Survey Feet	US Survey Feet
998_960.las	US Survey Feet	US Survey Feet
998_962.las	US Survey Feet	US Survey Feet
998_964.las	US Survey Feet	US Survey Feet
998_966.las	US Survey Feet	US Survey Feet
998_968.las	US Survey Feet	US Survey Feet

2.6 Report on Units of Reference (Tiled Data)

- continued

File	Horizontal Unit	Vertical Unit
998_970.las	US Survey Feet	US Survey Feet
998_972.las	US Survey Feet	US Survey Feet
998_974.las	US Survey Feet	US Survey Feet
998_976.las	US Survey Feet	US Survey Feet
998_978.las	US Survey Feet	US Survey Feet
998_980.las	US Survey Feet	US Survey Feet
998_982.las	US Survey Feet	US Survey Feet
998_984.las	US Survey Feet	US Survey Feet
998_986.las	US Survey Feet	US Survey Feet
998_988.las	US Survey Feet	US Survey Feet

2.9 Report on Point Families (Tiled Data)

The purpose of this section is to report on the presence and integrity of point families for tiled data.

[Classified Files - E:\Cumberland County IDOT District 7 Final Derivatives 2nd Delivery\las](#)

File	Point Families Present
1000_908.las	Yes
1000_910.las	Yes
1000_912.las	Yes
1000_914.las	Yes
1000_916.las	Yes
1000_918.las	Yes
1000_920.las	Yes
1000_922.las	Yes
1000_924.las	Yes
1000_926.las	Yes
1000_928.las	Yes
1000_930.las	Yes
1000_932.las	Yes
1000_934.las	Yes
1000_936.las	Yes
1000_938.las	Yes
1000_940.las	Yes
1000_942.las	Yes
1000_944.las	Yes
1000_946.las	Yes
1000_948.las	Yes
1000_950.las	Yes
1000_952.las	Yes
1000_954.las	Yes
1000_956.las	Yes
1000_958.las	Yes
1000_960.las	Yes
1000_962.las	Yes
1000_964.las	Yes
1000_966.las	Yes
1000_968.las	Yes
1000_970.las	Yes
1000_972.las	Yes
1000_974.las	Yes
1000_976.las	Yes
1000_978.las	Yes
1000_980.las	Yes
1000_982.las	Yes
1000_984.las	Yes
1000_986.las	Yes
1000_988.las	Yes
1002_908.las	Yes
1002_910.las	Yes
1002_912.las	Yes
1002_914.las	Yes

2.9 Report on Point Families (Tiled Data) - continued

File	Point Families Present
1002_916.las	Yes
1002_918.las	Yes
1002_920.las	Yes
1002_922.las	Yes
1002_924.las	Yes
1002_926.las	Yes
1002_928.las	Yes
1002_930.las	Yes
1002_932.las	Yes
1002_934.las	Yes
1002_936.las	Yes
1002_938.las	Yes
1002_940.las	Yes
1002_942.las	Yes
1002_944.las	Yes
1002_946.las	Yes
1002_948.las	Yes
1002_950.las	Yes
1002_952.las	Yes
1002_954.las	Yes
1002_956.las	Yes
1002_958.las	Yes
1002_960.las	Yes
1002_962.las	Yes
1002_964.las	Yes
1002_966.las	Yes
1002_968.las	Yes
1002_970.las	Yes
1002_972.las	Yes
1002_974.las	Yes
1002_976.las	Yes
1002_978.las	Yes
1002_980.las	Yes
1002_982.las	Yes
1002_984.las	Yes
1002_986.las	Yes
1002_988.las	Yes
1004_908.las	Yes
1004_910.las	Yes
1004_912.las	Yes
1004_914.las	Yes
1004_916.las	Yes
1004_918.las	Yes
1004_920.las	Yes
1004_922.las	Yes
1004_924.las	Yes
1004_926.las	Yes
1004_928.las	Yes
1004_930.las	Yes

2.9 Report on Point Families (Tiled Data) - continued

File	Point Families Present
1004_932.las	Yes
1004_934.las	Yes
1004_936.las	Yes
1004_938.las	Yes
1004_940.las	Yes
1004_942.las	Yes
1004_944.las	Yes
1004_946.las	Yes
1004_948.las	Yes
1004_950.las	Yes
1004_952.las	Yes
1004_954.las	Yes
1004_956.las	Yes
1004_958.las	Yes
1004_960.las	Yes
1004_962.las	Yes
1004_964.las	Yes
1004_966.las	Yes
1004_968.las	Yes
1004_970.las	Yes
1004_972.las	Yes
1004_974.las	Yes
1004_976.las	Yes
1004_978.las	Yes
1004_980.las	Yes
1004_982.las	Yes
1004_984.las	Yes
1004_986.las	Yes
1004_988.las	Yes
1006_910.las	Yes
1006_912.las	Yes
1006_914.las	Yes
1006_916.las	Yes
1006_918.las	Yes
1006_920.las	Yes
1006_922.las	Yes
1006_924.las	Yes
1006_926.las	Yes
1006_928.las	Yes
1006_930.las	Yes
1006_932.las	Yes
1006_934.las	Yes
1006_936.las	Yes
1006_938.las	Yes
1006_940.las	Yes
1006_942.las	Yes
1006_944.las	Yes
1006_946.las	Yes
1006_948.las	Yes

2.9 Report on Point Families (Tiled Data) - continued

File	Point Families Present
1006_950.las	Yes
1006_952.las	Yes
1006_954.las	Yes
1006_956.las	Yes
1006_958.las	Yes
1006_960.las	Yes
1006_962.las	Yes
1006_964.las	Yes
1006_966.las	Yes
1006_968.las	Yes
1006_970.las	Yes
1006_972.las	Yes
1006_974.las	Yes
1006_976.las	Yes
1006_978.las	Yes
1006_980.las	Yes
1006_982.las	Yes
1006_984.las	Yes
1006_986.las	Yes
1006_988.las	Yes
1008_910.las	Yes
1008_912.las	Yes
1008_914.las	Yes
1008_916.las	Yes
1008_918.las	Yes
1008_920.las	Yes
1008_922.las	Yes
1008_924.las	Yes
1008_926.las	Yes
1008_928.las	Yes
1008_930.las	Yes
1008_932.las	Yes
1008_934.las	Yes
1008_936.las	Yes
1008_938.las	Yes
1008_940.las	Yes
1008_942.las	Yes
1008_944.las	Yes
1008_946.las	Yes
1008_948.las	Yes
1008_950.las	Yes
1008_952.las	Yes
1008_954.las	Yes
1008_956.las	Yes
1008_958.las	Yes
1008_960.las	Yes
1008_962.las	Yes
1008_964.las	Yes
1008_966.las	Yes

2.9 Report on Point Families (Tiled Data) - continued

File	Point Families Present
1008_968.las	Yes
1008_970.las	Yes
1008_972.las	Yes
1008_974.las	Yes
1008_976.las	Yes
1008_978.las	Yes
1008_980.las	Yes
1008_982.las	Yes
1008_984.las	Yes
1008_986.las	Yes
1008_988.las	Yes
1010_910.las	Yes
1010_912.las	Yes
1010_914.las	Yes
1010_916.las	Yes
1010_918.las	Yes
1010_920.las	Yes
1010_922.las	Yes
1010_924.las	Yes
1010_926.las	Yes
1010_928.las	Yes
1010_930.las	Yes
1010_932.las	Yes
1010_934.las	Yes
1010_936.las	Yes
1010_938.las	Yes
1010_940.las	Yes
1010_942.las	Yes
1010_944.las	Yes
1010_946.las	Yes
1010_948.las	Yes
1010_950.las	Yes
1010_952.las	Yes
1010_954.las	Yes
1010_956.las	Yes
1010_958.las	Yes
1010_960.las	Yes
1010_962.las	Yes
1010_964.las	Yes
1010_966.las	Yes
1010_968.las	Yes
1010_970.las	Yes
1010_972.las	Yes
1010_974.las	Yes
1010_976.las	Yes
1010_978.las	Yes
1010_980.las	Yes
1010_982.las	Yes
1010_984.las	Yes

2.9 Report on Point Families (Tiled Data) - continued

File	Point Families Present
1010_986.las	Yes
1010_988.las	Yes
1012_910.las	Yes
1012_912.las	Yes
1012_914.las	Yes
1012_916.las	Yes
1012_918.las	Yes
1012_920.las	Yes
1012_922.las	Yes
1012_924.las	Yes
1012_926.las	Yes
1012_928.las	Yes
1012_930.las	Yes
1012_932.las	Yes
1012_934.las	Yes
1012_936.las	Yes
1012_938.las	Yes
1012_940.las	Yes
1012_942.las	Yes
1012_944.las	Yes
1012_946.las	Yes
1012_948.las	Yes
1012_950.las	Yes
1012_952.las	Yes
1012_954.las	Yes
1012_956.las	Yes
1012_958.las	Yes
1012_960.las	Yes
1012_962.las	Yes
1012_964.las	Yes
1012_966.las	Yes
1012_968.las	Yes
1012_970.las	Yes
1012_972.las	Yes
1012_974.las	Yes
1012_976.las	Yes
1012_978.las	Yes
1012_980.las	Yes
1012_982.las	Yes
1012_984.las	Yes
1012_986.las	Yes
1012_988.las	Yes
1014_910.las	Yes
1014_912.las	Yes
1014_914.las	Yes
1014_916.las	Yes
1014_918.las	Yes
1014_920.las	Yes
1014_922.las	Yes

2.9 Report on Point Families (Tiled Data) - continued

File	Point Families Present
1014_924.las	Yes
1014_926.las	Yes
1014_928.las	Yes
1014_930.las	Yes
1014_932.las	Yes
1014_934.las	Yes
1014_936.las	Yes
1014_938.las	Yes
1014_940.las	Yes
1014_942.las	Yes
1014_944.las	Yes
1014_946.las	Yes
1014_948.las	Yes
1014_950.las	Yes
1014_952.las	Yes
1014_954.las	Yes
1014_956.las	Yes
1014_958.las	Yes
1014_960.las	Yes
1014_962.las	Yes
1014_964.las	Yes
1014_966.las	Yes
1014_968.las	Yes
1014_970.las	Yes
1014_972.las	Yes
1014_974.las	Yes
1014_976.las	Yes
1014_978.las	Yes
1014_980.las	Yes
1014_982.las	Yes
1014_984.las	Yes
1014_986.las	Yes
1014_988.las	Yes
1016_910.las	Yes
1016_912.las	Yes
1016_914.las	Yes
1016_916.las	Yes
1016_918.las	Yes
1016_920.las	Yes
1016_922.las	Yes
1016_924.las	Yes
1016_926.las	Yes
1016_928.las	Yes
1016_930.las	Yes
1016_932.las	Yes
1016_934.las	Yes
1016_936.las	Yes
1016_938.las	Yes
1016_940.las	Yes

2.9 Report on Point Families (Tiled Data) - continued

File	Point Families Present
1016_942.las	Yes
1016_944.las	Yes
1016_946.las	Yes
1016_948.las	Yes
1016_950.las	Yes
1016_952.las	Yes
1016_954.las	Yes
1016_956.las	Yes
1016_958.las	Yes
1016_960.las	Yes
1016_962.las	Yes
1016_964.las	Yes
1016_966.las	Yes
1016_968.las	Yes
1016_970.las	Yes
1016_972.las	Yes
1016_974.las	Yes
1016_976.las	Yes
1016_978.las	Yes
1016_980.las	Yes
1016_982.las	Yes
1016_984.las	Yes
1016_986.las	Yes
1016_988.las	Yes
1018_910.las	Yes
1018_912.las	Yes
1018_914.las	Yes
1018_916.las	Yes
1018_918.las	Yes
1018_920.las	Yes
1018_922.las	Yes
1018_924.las	Yes
1018_926.las	Yes
1018_928.las	Yes
1018_930.las	Yes
1018_932.las	Yes
1018_934.las	Yes
1018_936.las	Yes
1018_938.las	Yes
1018_940.las	Yes
1018_942.las	Yes
1018_944.las	Yes
1018_946.las	Yes
1018_948.las	Yes
1018_950.las	Yes
1018_952.las	Yes
1018_954.las	Yes
1018_956.las	Yes
1018_958.las	Yes

2.9 Report on Point Families (Tiled Data) - continued

File	Point Families Present
1018_960.las	Yes
1018_962.las	Yes
1018_964.las	Yes
1018_966.las	Yes
1018_968.las	Yes
1018_970.las	Yes
1018_972.las	Yes
1018_974.las	Yes
1018_976.las	Yes
1018_978.las	Yes
1018_980.las	Yes
1018_982.las	Yes
1018_984.las	Yes
1018_986.las	Yes
1018_988.las	Yes
1020_910.las	Yes
1020_912.las	Yes
1020_914.las	Yes
1020_916.las	Yes
1020_918.las	Yes
1020_920.las	Yes
1020_922.las	Yes
1020_924.las	Yes
1020_926.las	Yes
1020_928.las	Yes
1020_930.las	Yes
1020_932.las	Yes
1020_934.las	Yes
1020_936.las	Yes
1020_938.las	Yes
1020_940.las	Yes
1020_942.las	Yes
1020_944.las	Yes
1020_946.las	Yes
1020_948.las	Yes
1020_950.las	Yes
1020_952.las	Yes
1020_954.las	Yes
1020_956.las	Yes
1020_958.las	Yes
1020_960.las	Yes
1020_962.las	Yes
1020_964.las	Yes
1020_966.las	Yes
1020_968.las	Yes
1020_970.las	Yes
1020_972.las	Yes
1020_974.las	Yes
1020_976.las	Yes

2.9 Report on Point Families (Tiled Data) - continued

File	Point Families Present
1020_978.las	Yes
1020_980.las	Yes
1020_982.las	Yes
1020_984.las	Yes
1020_986.las	Yes
1020_988.las	Yes
1022_910.las	Yes
1022_912.las	Yes
1022_914.las	Yes
1022_916.las	Yes
1022_918.las	Yes
1022_920.las	Yes
1022_922.las	Yes
1022_924.las	Yes
1022_926.las	Yes
1022_928.las	Yes
1022_930.las	Yes
1022_932.las	Yes
1022_934.las	Yes
1022_936.las	Yes
1022_938.las	Yes
1022_940.las	Yes
1022_942.las	Yes
1022_944.las	Yes
1022_946.las	Yes
1022_948.las	Yes
1022_950.las	Yes
1022_952.las	Yes
1022_954.las	Yes
1022_956.las	Yes
1022_958.las	Yes
1022_960.las	Yes
1022_962.las	Yes
1022_964.las	Yes
1022_966.las	Yes
1022_968.las	Yes
1022_970.las	Yes
1022_972.las	Yes
1022_974.las	Yes
1022_976.las	Yes
1022_978.las	Yes
1022_980.las	Yes
1022_982.las	Yes
1022_984.las	Yes
1022_986.las	Yes
1022_988.las	Yes
1024_910.las	Yes
1024_912.las	Yes
1024_914.las	Yes

2.9 Report on Point Families (Tiled Data) - continued

File	Point Families Present
1024_916.las	Yes
1024_918.las	Yes
1024_920.las	Yes
1024_922.las	Yes
1024_924.las	Yes
1024_926.las	Yes
1024_928.las	Yes
1024_930.las	Yes
1024_932.las	Yes
1024_934.las	Yes
1024_936.las	Yes
1024_938.las	Yes
1024_940.las	Yes
1024_942.las	Yes
1024_944.las	Yes
1024_946.las	Yes
1024_948.las	Yes
1024_950.las	Yes
1024_952.las	Yes
1024_954.las	Yes
1024_956.las	Yes
1024_958.las	Yes
1024_960.las	Yes
1024_962.las	Yes
1024_964.las	Yes
1024_966.las	Yes
1024_968.las	Yes
1024_970.las	Yes
1024_972.las	Yes
1024_974.las	Yes
1024_976.las	Yes
1024_978.las	Yes
1024_980.las	Yes
1024_982.las	Yes
1024_984.las	Yes
1024_986.las	Yes
1024_988.las	Yes
1026_910.las	Yes
1026_912.las	Yes
1026_914.las	Yes
1026_916.las	Yes
1026_918.las	Yes
1026_920.las	Yes
1026_922.las	Yes
1026_924.las	Yes
1026_926.las	Yes
1026_928.las	Yes
1026_930.las	Yes
1026_932.las	Yes

2.9 Report on Point Families (Tiled Data) - continued

File	Point Families Present
1026_934.las	Yes
1026_936.las	Yes
1026_938.las	Yes
1026_940.las	Yes
1026_942.las	Yes
1026_944.las	Yes
1026_946.las	Yes
1026_948.las	Yes
1026_950.las	Yes
1026_952.las	Yes
1026_954.las	Yes
1026_956.las	Yes
1026_958.las	Yes
1026_960.las	Yes
1026_962.las	Yes
1026_964.las	Yes
1026_966.las	Yes
1026_968.las	Yes
1026_970.las	Yes
1026_972.las	Yes
1026_974.las	Yes
1026_976.las	Yes
1026_978.las	Yes
1026_980.las	Yes
1026_982.las	Yes
1026_984.las	Yes
1026_986.las	Yes
1026_988.las	Yes
1028_910.las	Yes
1028_912.las	Yes
1028_914.las	Yes
1028_916.las	Yes
1028_918.las	Yes
1028_920.las	Yes
1028_922.las	Yes
1028_924.las	Yes
1028_926.las	Yes
1028_928.las	Yes
1028_930.las	Yes
1028_932.las	Yes
1028_934.las	Yes
1028_936.las	Yes
1028_938.las	Yes
1028_940.las	Yes
1028_942.las	Yes
1028_944.las	Yes
1028_946.las	Yes
1028_948.las	Yes
1028_950.las	Yes

2.9 Report on Point Families (Tiled Data) - continued

File	Point Families Present
1028_952.las	Yes
1028_954.las	Yes
1028_956.las	Yes
1028_958.las	Yes
1028_960.las	Yes
1028_962.las	Yes
1028_964.las	Yes
1028_966.las	Yes
1028_968.las	Yes
1028_970.las	Yes
1028_972.las	Yes
1028_974.las	Yes
1028_976.las	Yes
1028_978.las	Yes
1028_980.las	Yes
1028_982.las	Yes
1028_984.las	Yes
1028_986.las	Yes
1028_988.las	Yes
1030_910.las	Yes
1030_912.las	Yes
1030_914.las	Yes
1030_916.las	Yes
1030_918.las	Yes
1030_920.las	Yes
1030_922.las	Yes
1030_924.las	Yes
1030_926.las	Yes
1030_928.las	Yes
1030_930.las	Yes
1030_932.las	Yes
1030_934.las	Yes
1030_936.las	Yes
1030_938.las	Yes
1030_940.las	Yes
1030_942.las	Yes
1030_944.las	Yes
1030_946.las	Yes
1030_948.las	Yes
1030_950.las	Yes
1030_952.las	Yes
1030_954.las	Yes
1030_956.las	Yes
1030_958.las	Yes
1030_960.las	Yes
1030_962.las	Yes
1030_964.las	Yes
1030_966.las	Yes
1030_968.las	Yes

2.9 Report on Point Families (Tiled Data) - continued

File	Point Families Present
1030_970.las	Yes
1030_972.las	Yes
1030_974.las	Yes
1030_976.las	Yes
1030_978.las	Yes
1030_980.las	Yes
1030_982.las	Yes
1030_984.las	Yes
1030_986.las	Yes
1030_988.las	Yes
1032_910.las	Yes
1032_912.las	Yes
1032_914.las	Yes
1032_916.las	Yes
1032_918.las	Yes
1032_920.las	Yes
1032_922.las	Yes
1032_924.las	Yes
1032_926.las	Yes
1032_928.las	Yes
1032_930.las	Yes
1032_932.las	Yes
1032_934.las	Yes
1032_936.las	Yes
1032_938.las	Yes
1032_940.las	Yes
1032_942.las	Yes
1032_944.las	Yes
1032_946.las	Yes
1032_948.las	Yes
1032_950.las	Yes
1032_952.las	Yes
1032_954.las	Yes
1032_956.las	Yes
1032_958.las	Yes
1032_960.las	Yes
1032_962.las	Yes
1032_964.las	Yes
1032_966.las	Yes
1032_968.las	Yes
1032_970.las	Yes
1032_972.las	Yes
1032_974.las	Yes
1032_976.las	Yes
1032_978.las	Yes
1032_980.las	Yes
1032_982.las	Yes
1032_984.las	Yes
1032_986.las	Yes

2.9 Report on Point Families (Tiled Data) - continued

File	Point Families Present
1032_988.las	Yes
1034_910.las	Yes
1034_912.las	Yes
1034_914.las	Yes
1034_916.las	Yes
1034_918.las	Yes
1034_920.las	Yes
1034_922.las	Yes
1034_924.las	Yes
1034_926.las	Yes
1034_928.las	Yes
1034_930.las	Yes
1034_932.las	Yes
1034_934.las	Yes
1034_936.las	Yes
1034_938.las	Yes
1034_940.las	Yes
1034_942.las	Yes
1034_944.las	Yes
1034_946.las	Yes
1034_948.las	Yes
1034_950.las	Yes
1034_952.las	Yes
1034_954.las	Yes
1034_956.las	Yes
1034_958.las	Yes
1034_960.las	Yes
1034_962.las	Yes
1034_964.las	Yes
1034_966.las	Yes
1034_968.las	Yes
1034_970.las	Yes
1034_972.las	Yes
1034_974.las	Yes
1034_976.las	Yes
1034_978.las	Yes
1034_980.las	Yes
1034_982.las	Yes
1034_984.las	Yes
1034_986.las	Yes
1034_988.las	Yes
1036_910.las	Yes
1036_912.las	Yes
1036_914.las	Yes
1036_916.las	Yes
1036_918.las	No
1036_920.las	Yes
1036_922.las	Yes
1036_924.las	Yes

2.9 Report on Point Families (Tiled Data) - continued

File	Point Families Present
1036_926.las	Yes
1036_928.las	Yes
1036_930.las	Yes
1036_932.las	Yes
1036_934.las	Yes
1036_936.las	Yes
1036_938.las	Yes
1036_940.las	Yes
1036_942.las	Yes
1036_944.las	Yes
1036_946.las	Yes
1036_948.las	Yes
1036_950.las	Yes
1036_952.las	Yes
1036_954.las	Yes
1036_956.las	Yes
1036_958.las	Yes
1036_960.las	Yes
1036_962.las	Yes
1036_964.las	Yes
1036_966.las	Yes
1036_968.las	Yes
1036_970.las	Yes
1036_972.las	No
1036_974.las	Yes
1036_976.las	Yes
1036_978.las	Yes
1036_980.las	Yes
1036_982.las	Yes
1036_984.las	Yes
1036_986.las	Yes
1036_988.las	Yes
1038_910.las	Yes
1038_912.las	Yes
1038_914.las	Yes
1038_916.las	Yes
1038_918.las	Yes
1038_920.las	Yes
1038_922.las	Yes
1038_924.las	Yes
1038_926.las	Yes
1038_928.las	Yes
1038_930.las	Yes
1038_932.las	Yes
1038_934.las	Yes
1038_936.las	Yes
1038_938.las	Yes
1038_940.las	Yes
1038_942.las	Yes

2.9 Report on Point Families (Tiled Data) - continued

File	Point Families Present
1038_944.las	Yes
1038_946.las	Yes
1038_948.las	Yes
1038_950.las	Yes
1038_952.las	Yes
1038_954.las	Yes
1038_956.las	Yes
1038_958.las	Yes
1038_960.las	Yes
1038_962.las	Yes
1038_964.las	Yes
1038_966.las	Yes
1038_968.las	Yes
1038_970.las	Yes
1038_972.las	Yes
1038_974.las	Yes
1038_976.las	Yes
1038_978.las	Yes
1038_980.las	Yes
1038_982.las	Yes
1038_984.las	Yes
1038_986.las	Yes
1038_988.las	Yes
1040_910.las	Yes
1040_912.las	Yes
1040_914.las	Yes
1040_916.las	Yes
1040_918.las	Yes
1040_920.las	Yes
1040_922.las	Yes
1040_924.las	Yes
1040_926.las	Yes
1040_928.las	Yes
1040_930.las	Yes
1040_932.las	Yes
1040_934.las	Yes
1040_936.las	Yes
1040_938.las	Yes
1040_940.las	Yes
1040_942.las	Yes
1040_944.las	Yes
1040_946.las	Yes
1040_948.las	Yes
1040_950.las	Yes
1040_952.las	Yes
1040_954.las	Yes
1040_956.las	Yes
1040_958.las	Yes
1040_960.las	Yes

2.9 Report on Point Families (Tiled Data) - continued

File	Point Families Present
1040_962.las	Yes
1040_964.las	Yes
1040_966.las	Yes
1040_968.las	Yes
1040_970.las	Yes
1040_972.las	Yes
1040_974.las	Yes
1040_976.las	Yes
1040_978.las	Yes
1040_980.las	Yes
1040_982.las	Yes
1040_984.las	Yes
1040_986.las	Yes
1040_988.las	Yes
1042_910.las	Yes
1042_912.las	Yes
1042_914.las	Yes
1042_916.las	Yes
1042_918.las	Yes
1042_920.las	Yes
1042_922.las	Yes
1042_924.las	Yes
1042_926.las	Yes
1042_928.las	Yes
1042_930.las	Yes
1042_932.las	Yes
1042_934.las	Yes
1042_936.las	Yes
1042_938.las	Yes
1042_940.las	Yes
1042_942.las	Yes
1042_944.las	Yes
1042_946.las	Yes
1042_948.las	Yes
1042_950.las	Yes
1042_952.las	Yes
1042_954.las	Yes
1042_956.las	Yes
1042_958.las	Yes
1042_960.las	Yes
1042_962.las	Yes
1042_964.las	Yes
1042_966.las	Yes
1042_968.las	Yes
1042_970.las	Yes
1042_972.las	Yes
1042_974.las	Yes
1042_976.las	Yes
1042_978.las	Yes

2.9 Report on Point Families (Tiled Data) - continued

File	Point Families Present
1042_980.las	Yes
1042_982.las	No
1042_984.las	Yes
1042_986.las	Yes
1042_988.las	Yes
1044_910.las	Yes
1044_912.las	Yes
1044_914.las	Yes
1044_916.las	Yes
1044_918.las	Yes
1044_920.las	Yes
1044_922.las	Yes
1044_924.las	Yes
1044_926.las	Yes
1044_928.las	Yes
1044_930.las	Yes
1044_932.las	Yes
1044_934.las	Yes
1044_936.las	Yes
1044_938.las	Yes
1044_940.las	Yes
1044_942.las	Yes
1044_944.las	Yes
1044_946.las	Yes
1044_948.las	Yes
1044_950.las	Yes
1044_952.las	Yes
1044_954.las	Yes
1044_956.las	Yes
1044_958.las	Yes
1044_960.las	Yes
1044_962.las	Yes
1044_964.las	Yes
1044_966.las	Yes
1044_968.las	Yes
1044_970.las	Yes
1044_972.las	Yes
1044_974.las	Yes
1044_976.las	Yes
1044_978.las	Yes
1044_980.las	Yes
1044_982.las	Yes
1044_984.las	Yes
1044_986.las	Yes
1044_988.las	Yes
1046_910.las	Yes
1046_912.las	Yes
1046_914.las	Yes
1046_916.las	Yes

2.9 Report on Point Families (Tiled Data) - continued

File	Point Families Present
1046_918.las	Yes
1046_920.las	Yes
1046_922.las	Yes
1046_924.las	Yes
1046_926.las	Yes
1046_928.las	Yes
1046_930.las	No
1046_932.las	Yes
1046_934.las	Yes
1046_936.las	Yes
1046_938.las	Yes
1046_940.las	Yes
1046_942.las	Yes
1046_944.las	Yes
1046_946.las	Yes
1046_948.las	Yes
1046_950.las	Yes
1046_952.las	Yes
1046_954.las	Yes
1046_956.las	Yes
1046_958.las	Yes
1046_960.las	Yes
1046_962.las	Yes
1046_964.las	Yes
1046_966.las	Yes
1046_968.las	Yes
1046_970.las	No
1046_972.las	Yes
1046_974.las	Yes
1046_976.las	Yes
1046_978.las	Yes
1046_980.las	Yes
1046_982.las	Yes
1046_984.las	Yes
1046_986.las	Yes
1046_988.las	Yes
1048_910.las	Yes
1048_912.las	Yes
1048_914.las	Yes
1048_916.las	No
1048_918.las	Yes
1048_920.las	Yes
1048_922.las	Yes
1048_924.las	Yes
1048_926.las	Yes
1048_928.las	Yes
1048_930.las	Yes
1048_932.las	Yes
1048_934.las	Yes

2.9 Report on Point Families (Tiled Data) - continued

File	Point Families Present
1048_936.las	Yes
1048_938.las	Yes
1048_940.las	Yes
1048_942.las	Yes
1048_944.las	Yes
1048_946.las	Yes
1048_948.las	Yes
1048_950.las	Yes
1048_952.las	Yes
1048_954.las	Yes
1048_956.las	Yes
1048_958.las	Yes
1048_960.las	Yes
1048_962.las	Yes
1048_964.las	Yes
1048_966.las	Yes
1048_968.las	Yes
1048_970.las	Yes
1048_972.las	Yes
1048_974.las	Yes
1048_976.las	Yes
1048_978.las	Yes
1048_980.las	Yes
1048_982.las	Yes
1048_984.las	Yes
1048_986.las	Yes
1048_988.las	Yes
1050_910.las	Yes
1050_912.las	Yes
1050_914.las	Yes
1050_916.las	Yes
1050_918.las	Yes
1050_920.las	Yes
1050_922.las	Yes
1050_924.las	Yes
1050_926.las	Yes
1050_928.las	Yes
1050_930.las	Yes
1050_932.las	Yes
1050_934.las	Yes
1050_936.las	Yes
1050_938.las	Yes
1050_940.las	Yes
1050_942.las	Yes
1050_944.las	Yes
1050_946.las	Yes
1050_948.las	Yes
1050_950.las	Yes
1050_952.las	Yes

2.9 Report on Point Families (Tiled Data) - continued

File	Point Families Present
1050_954.las	Yes
1050_956.las	Yes
1050_958.las	Yes
1050_960.las	Yes
1050_962.las	Yes
1050_964.las	Yes
1050_966.las	Yes
1050_968.las	Yes
1050_970.las	Yes
1050_972.las	Yes
1050_974.las	Yes
1050_976.las	Yes
1050_978.las	Yes
1050_980.las	Yes
1050_982.las	Yes
1050_984.las	Yes
1050_986.las	Yes
1050_988.las	Yes
1052_910.las	Yes
1052_912.las	Yes
1052_914.las	Yes
1052_916.las	Yes
1052_918.las	Yes
1052_920.las	Yes
1052_922.las	Yes
1052_924.las	Yes
1052_926.las	Yes
1052_928.las	Yes
1052_930.las	Yes
1052_932.las	Yes
1052_934.las	Yes
1052_936.las	Yes
1052_938.las	Yes
1052_940.las	Yes
1052_942.las	Yes
1052_944.las	Yes
1052_946.las	Yes
1052_948.las	Yes
1052_950.las	Yes
1052_952.las	Yes
1052_954.las	Yes
1052_956.las	Yes
1052_958.las	Yes
1052_960.las	Yes
1052_962.las	Yes
1052_964.las	Yes
1052_966.las	Yes
1052_968.las	Yes
1052_970.las	Yes

2.9 Report on Point Families (Tiled Data) - continued

File	Point Families Present
1052_972.las	Yes
1052_974.las	Yes
1052_976.las	Yes
1052_978.las	Yes
1052_980.las	Yes
1052_982.las	Yes
1052_984.las	Yes
1052_986.las	Yes
1052_988.las	Yes
1054_910.las	Yes
1054_912.las	Yes
1054_914.las	Yes
1054_916.las	Yes
1054_918.las	Yes
1054_920.las	Yes
1054_922.las	Yes
1054_924.las	Yes
1054_926.las	Yes
1054_928.las	Yes
1054_930.las	Yes
1054_932.las	Yes
1054_934.las	Yes
1054_936.las	Yes
1054_938.las	Yes
1054_940.las	Yes
1054_942.las	Yes
1054_944.las	Yes
1054_946.las	Yes
1054_948.las	Yes
1054_950.las	Yes
1054_952.las	Yes
1054_954.las	Yes
1054_956.las	Yes
1054_958.las	Yes
1054_960.las	Yes
1054_962.las	Yes
1054_964.las	Yes
1054_966.las	Yes
1054_968.las	Yes
1054_970.las	Yes
1054_972.las	Yes
1054_974.las	Yes
1054_976.las	Yes
1054_978.las	Yes
1054_980.las	Yes
1054_982.las	Yes
1054_984.las	Yes
1054_986.las	Yes
1054_988.las	Yes

2.9 Report on Point Families (Tiled Data) - continued

File	Point Families Present
1056_910.las	Yes
1056_912.las	Yes
1056_914.las	Yes
1056_916.las	Yes
1056_918.las	Yes
1056_920.las	Yes
1056_922.las	Yes
1056_924.las	Yes
1056_926.las	Yes
1056_928.las	Yes
1056_930.las	Yes
1056_932.las	Yes
1056_934.las	Yes
1056_936.las	Yes
1056_938.las	Yes
1056_940.las	Yes
1056_942.las	Yes
1056_944.las	Yes
1056_946.las	Yes
1056_948.las	Yes
1056_950.las	Yes
1056_952.las	Yes
1056_954.las	Yes
1056_956.las	Yes
1056_958.las	Yes
1056_960.las	Yes
1056_962.las	Yes
1056_964.las	Yes
1056_966.las	Yes
1056_968.las	Yes
1056_970.las	Yes
1056_972.las	Yes
1056_974.las	Yes
1056_976.las	Yes
1056_978.las	Yes
1056_980.las	Yes
1056_982.las	Yes
1056_984.las	Yes
1056_986.las	Yes
1056_988.las	Yes
1058_910.las	Yes
1058_912.las	Yes
1058_914.las	Yes
1058_916.las	Yes
1058_918.las	Yes
1058_920.las	Yes
1058_922.las	Yes
1058_924.las	Yes
1058_926.las	Yes

2.9 Report on Point Families (Tiled Data) - continued

File	Point Families Present
1058_928.las	Yes
1058_930.las	Yes
1058_932.las	Yes
1058_934.las	Yes
1058_936.las	Yes
1058_938.las	Yes
1058_940.las	Yes
1058_942.las	Yes
1058_944.las	Yes
1058_946.las	Yes
1058_948.las	Yes
1058_950.las	Yes
1058_952.las	Yes
1058_954.las	Yes
1058_956.las	Yes
1058_958.las	Yes
1058_960.las	Yes
1058_962.las	Yes
1058_964.las	Yes
1058_966.las	Yes
1058_968.las	Yes
1058_970.las	Yes
1058_972.las	Yes
1058_974.las	Yes
1058_976.las	Yes
1058_978.las	Yes
1058_980.las	Yes
1058_982.las	Yes
1058_984.las	Yes
1058_986.las	Yes
1058_988.las	Yes
1060_910.las	Yes
1060_912.las	Yes
1060_914.las	Yes
1060_916.las	Yes
1060_918.las	Yes
1060_920.las	Yes
1060_922.las	Yes
1060_924.las	Yes
1060_926.las	Yes
1060_928.las	Yes
1060_930.las	Yes
1060_932.las	Yes
1060_934.las	Yes
1060_936.las	Yes
1060_938.las	Yes
1060_940.las	Yes
1060_942.las	Yes
1060_944.las	Yes

2.9 Report on Point Families (Tiled Data) - continued

File	Point Families Present
1060_946.las	Yes
1060_948.las	Yes
1060_950.las	Yes
1060_952.las	Yes
1060_954.las	Yes
1060_956.las	Yes
1060_958.las	Yes
1060_960.las	Yes
1060_962.las	Yes
1060_964.las	Yes
1060_966.las	Yes
1060_968.las	Yes
1060_970.las	Yes
1060_972.las	Yes
1060_974.las	Yes
1060_976.las	Yes
1060_978.las	Yes
1060_980.las	Yes
1060_982.las	Yes
1060_984.las	Yes
1060_986.las	Yes
1060_988.las	Yes
1062_910.las	Yes
1062_912.las	Yes
1062_914.las	Yes
1062_916.las	Yes
1062_918.las	Yes
1062_920.las	Yes
1062_922.las	Yes
1062_924.las	Yes
1062_926.las	Yes
1062_928.las	Yes
1062_930.las	Yes
1062_932.las	Yes
1062_934.las	Yes
1062_936.las	Yes
1062_938.las	Yes
1062_940.las	Yes
1062_942.las	Yes
1062_944.las	Yes
1062_946.las	Yes
1062_948.las	Yes
1062_950.las	Yes
1062_952.las	Yes
1062_954.las	Yes
1062_956.las	Yes
1062_958.las	Yes
1062_960.las	Yes
1062_962.las	Yes

2.9 Report on Point Families (Tiled Data) - continued

File	Point Families Present
1062_964.las	Yes
1062_966.las	Yes
1062_968.las	Yes
1062_970.las	Yes
1062_972.las	Yes
1062_974.las	Yes
1062_976.las	Yes
1062_978.las	Yes
1062_980.las	Yes
1062_982.las	Yes
1062_984.las	Yes
1062_986.las	Yes
1062_988.las	Yes
1064_910.las	Yes
1064_912.las	Yes
1064_914.las	Yes
1064_916.las	Yes
1064_918.las	Yes
1064_920.las	Yes
1064_922.las	Yes
1064_924.las	Yes
1064_926.las	Yes
1064_928.las	Yes
1064_930.las	Yes
1064_932.las	Yes
1064_934.las	Yes
1064_936.las	Yes
1064_938.las	Yes
1064_940.las	Yes
1064_942.las	Yes
1064_944.las	Yes
1064_946.las	Yes
1064_948.las	Yes
1064_950.las	Yes
1064_952.las	Yes
1064_954.las	Yes
1064_956.las	Yes
1064_958.las	Yes
1064_960.las	Yes
1064_962.las	Yes
1064_964.las	Yes
1064_966.las	Yes
1064_968.las	Yes
1064_970.las	Yes
1064_972.las	Yes
1064_974.las	Yes
1064_976.las	Yes
1064_978.las	Yes
1064_980.las	Yes

2.9 Report on Point Families (Tiled Data) - continued

File	Point Families Present
1064_982.las	Yes
1064_984.las	Yes
1064_986.las	Yes
1064_988.las	Yes
1066_910.las	Yes
1066_912.las	Yes
1066_914.las	Yes
1066_916.las	Yes
1066_918.las	Yes
1066_920.las	Yes
1066_922.las	Yes
1066_924.las	Yes
1066_926.las	Yes
1066_928.las	Yes
1066_930.las	Yes
1066_932.las	Yes
1066_934.las	Yes
1066_936.las	Yes
1066_938.las	Yes
1066_940.las	Yes
1066_942.las	Yes
1066_944.las	Yes
1066_946.las	Yes
1066_948.las	Yes
1066_950.las	Yes
1066_952.las	Yes
1066_954.las	Yes
1066_956.las	Yes
1066_958.las	Yes
1066_960.las	Yes
1066_962.las	Yes
1066_964.las	Yes
1066_966.las	Yes
1066_968.las	Yes
1066_970.las	Yes
1066_972.las	Yes
1066_974.las	Yes
1066_976.las	Yes
1066_978.las	Yes
1066_980.las	Yes
1066_982.las	Yes
1066_984.las	Yes
1066_986.las	Yes
1066_988.las	Yes
1068_910.las	Yes
1068_912.las	Yes
1068_914.las	Yes
1068_916.las	Yes
1068_918.las	Yes

2.9 Report on Point Families (Tiled Data) - continued

File	Point Families Present
1068_920.las	Yes
1068_922.las	Yes
1068_924.las	Yes
1068_926.las	Yes
1068_928.las	Yes
1068_930.las	Yes
1068_932.las	Yes
1068_934.las	Yes
1068_936.las	Yes
1068_938.las	Yes
1068_940.las	Yes
1068_942.las	Yes
1068_944.las	Yes
1068_946.las	Yes
1068_948.las	Yes
1068_950.las	Yes
1068_952.las	Yes
1068_954.las	Yes
1068_956.las	Yes
1068_958.las	Yes
1068_960.las	Yes
1068_962.las	Yes
1068_964.las	Yes
1068_966.las	Yes
1068_968.las	Yes
1068_970.las	Yes
1068_972.las	Yes
1068_974.las	Yes
1068_976.las	Yes
1068_978.las	Yes
1068_980.las	Yes
1068_982.las	Yes
1068_984.las	Yes
1068_986.las	Yes
1068_988.las	Yes
1070_910.las	Yes
1070_912.las	Yes
1070_914.las	Yes
1070_916.las	Yes
1070_918.las	Yes
1070_920.las	Yes
1070_922.las	Yes
1070_924.las	Yes
1070_926.las	Yes
1070_928.las	Yes
1070_930.las	Yes
1070_932.las	Yes
1070_934.las	Yes
1070_936.las	Yes

2.9 Report on Point Families (Tiled Data) - continued

File	Point Families Present
1070_938.las	Yes
1070_940.las	Yes
1070_942.las	Yes
1070_944.las	Yes
1070_946.las	Yes
1070_948.las	Yes
1070_950.las	Yes
1070_952.las	Yes
1070_954.las	Yes
1070_956.las	Yes
1070_958.las	Yes
1070_960.las	Yes
1070_962.las	Yes
1070_964.las	Yes
1070_966.las	Yes
1070_968.las	Yes
1070_970.las	Yes
1070_972.las	Yes
1070_974.las	Yes
1070_976.las	Yes
1070_978.las	Yes
1070_980.las	Yes
1070_982.las	Yes
1070_984.las	Yes
1070_986.las	Yes
1070_988.las	Yes
1072_910.las	Yes
1072_912.las	Yes
1072_914.las	Yes
1072_916.las	Yes
1072_918.las	Yes
1072_920.las	Yes
1072_922.las	Yes
1072_924.las	Yes
1072_926.las	Yes
1072_928.las	Yes
1072_930.las	Yes
1072_932.las	Yes
1072_934.las	Yes
1072_936.las	Yes
1072_938.las	Yes
1072_940.las	Yes
1072_942.las	Yes
1072_944.las	Yes
1072_946.las	Yes
1072_948.las	Yes
1072_950.las	Yes
1072_952.las	Yes
1072_954.las	Yes

2.9 Report on Point Families (Tiled Data) - continued

File	Point Families Present
1072_956.las	Yes
1072_958.las	Yes
1072_960.las	Yes
1072_962.las	Yes
1072_964.las	Yes
1072_966.las	Yes
1072_968.las	Yes
1072_970.las	Yes
1072_972.las	Yes
1072_974.las	Yes
1072_976.las	Yes
1072_978.las	Yes
1072_980.las	Yes
1072_982.las	Yes
1072_984.las	Yes
1072_986.las	Yes
1072_988.las	Yes
1074_910.las	Yes
1074_912.las	Yes
1074_914.las	Yes
1074_916.las	Yes
1074_918.las	Yes
1074_920.las	Yes
1074_922.las	Yes
1074_924.las	Yes
1074_926.las	Yes
1074_928.las	Yes
1074_930.las	Yes
1074_932.las	Yes
1074_934.las	Yes
1074_936.las	Yes
1074_938.las	Yes
1074_940.las	Yes
1074_942.las	Yes
1074_944.las	Yes
1074_946.las	Yes
1074_948.las	Yes
1074_950.las	Yes
1074_952.las	Yes
1074_954.las	Yes
1074_956.las	Yes
1074_958.las	Yes
1074_960.las	Yes
1074_962.las	Yes
1074_964.las	Yes
1074_966.las	Yes
1074_968.las	Yes
1074_970.las	Yes
1074_972.las	Yes

2.9 Report on Point Families (Tiled Data) - continued

File	Point Families Present
1074_974.las	Yes
1074_976.las	Yes
1074_978.las	Yes
1074_980.las	Yes
1074_982.las	Yes
1074_984.las	Yes
1074_986.las	Yes
1074_988.las	Yes
1076_910.las	Yes
1076_912.las	Yes
1076_914.las	Yes
1076_916.las	Yes
1076_918.las	Yes
1076_920.las	Yes
1076_922.las	Yes
1076_924.las	Yes
1076_926.las	Yes
1076_928.las	Yes
1076_930.las	Yes
1076_932.las	Yes
1076_934.las	Yes
1076_936.las	Yes
1076_938.las	Yes
1076_940.las	Yes
1076_942.las	Yes
1076_944.las	Yes
1076_946.las	Yes
1076_948.las	Yes
1076_950.las	Yes
1076_952.las	Yes
1076_954.las	Yes
1076_956.las	Yes
1076_958.las	Yes
1076_960.las	Yes
1076_962.las	Yes
1076_964.las	Yes
1076_966.las	Yes
1076_968.las	Yes
1076_970.las	Yes
1076_972.las	Yes
1076_974.las	Yes
1076_976.las	Yes
1076_978.las	Yes
1076_980.las	Yes
1076_982.las	Yes
1076_984.las	Yes
1076_986.las	Yes
1076_988.las	Yes
1078_910.las	Yes

2.9 Report on Point Families (Tiled Data) - continued

File	Point Families Present
1078_912.las	Yes
1078_914.las	Yes
1078_916.las	Yes
1078_918.las	Yes
1078_920.las	Yes
1078_922.las	Yes
1078_924.las	Yes
1078_926.las	Yes
1078_928.las	Yes
1078_930.las	Yes
1078_932.las	Yes
1078_934.las	Yes
1078_936.las	Yes
942_910.las	Yes
942_912.las	Yes
942_914.las	Yes
942_916.las	Yes
942_918.las	Yes
942_920.las	Yes
942_922.las	Yes
942_924.las	Yes
942_926.las	Yes
942_928.las	Yes
942_930.las	Yes
942_932.las	Yes
942_934.las	Yes
942_936.las	Yes
942_938.las	Yes
942_940.las	Yes
942_942.las	Yes
942_944.las	Yes
942_946.las	Yes
942_948.las	Yes
942_950.las	Yes
942_952.las	Yes
942_954.las	Yes
942_956.las	Yes
942_958.las	Yes
942_960.las	Yes
942_962.las	Yes
942_964.las	Yes
942_966.las	Yes
942_968.las	Yes
942_970.las	Yes
942_972.las	Yes
942_974.las	Yes
942_976.las	Yes
942_978.las	Yes
942_980.las	Yes

2.9 Report on Point Families (Tiled Data) - continued

File	Point Families Present
942_982.las	Yes
942_984.las	Yes
942_986.las	Yes
942_988.las	Yes
944_910.las	Yes
944_912.las	Yes
944_914.las	Yes
944_916.las	Yes
944_918.las	Yes
944_920.las	Yes
944_922.las	Yes
944_924.las	Yes
944_926.las	Yes
944_928.las	Yes
944_930.las	Yes
944_932.las	Yes
944_934.las	Yes
944_936.las	Yes
944_938.las	Yes
944_940.las	Yes
944_942.las	Yes
944_944.las	Yes
944_946.las	Yes
944_948.las	Yes
944_950.las	Yes
944_952.las	Yes
944_954.las	Yes
944_956.las	Yes
944_958.las	Yes
944_960.las	Yes
944_962.las	Yes
944_964.las	Yes
944_966.las	Yes
944_968.las	Yes
944_970.las	Yes
944_972.las	Yes
944_974.las	Yes
944_976.las	Yes
944_978.las	Yes
944_980.las	Yes
944_982.las	Yes
944_984.las	Yes
944_986.las	Yes
944_988.las	Yes
946_910.las	Yes
946_912.las	Yes
946_914.las	Yes
946_916.las	Yes
946_918.las	Yes

2.9 Report on Point Families (Tiled Data) - continued

File	Point Families Present
946_920.las	Yes
946_922.las	Yes
946_924.las	Yes
946_926.las	Yes
946_928.las	Yes
946_930.las	Yes
946_932.las	Yes
946_934.las	Yes
946_936.las	Yes
946_938.las	Yes
946_940.las	Yes
946_942.las	Yes
946_944.las	Yes
946_946.las	Yes
946_948.las	Yes
946_950.las	Yes
946_952.las	Yes
946_954.las	Yes
946_956.las	Yes
946_958.las	Yes
946_960.las	Yes
946_962.las	Yes
946_964.las	Yes
946_966.las	Yes
946_968.las	Yes
946_970.las	Yes
946_972.las	Yes
946_974.las	Yes
946_976.las	Yes
946_978.las	Yes
946_980.las	Yes
946_982.las	Yes
946_984.las	Yes
946_986.las	Yes
946_988.las	Yes
948_910.las	Yes
948_912.las	Yes
948_914.las	Yes
948_916.las	Yes
948_918.las	Yes
948_920.las	Yes
948_922.las	Yes
948_924.las	Yes
948_926.las	Yes
948_928.las	Yes
948_930.las	Yes
948_932.las	Yes
948_934.las	Yes
948_936.las	Yes

2.9 Report on Point Families (Tiled Data) - continued

File	Point Families Present
948_938.las	Yes
948_940.las	Yes
948_942.las	Yes
948_944.las	Yes
948_946.las	Yes
948_948.las	Yes
948_950.las	Yes
948_952.las	Yes
948_954.las	Yes
948_956.las	Yes
948_958.las	Yes
948_960.las	Yes
948_962.las	Yes
948_964.las	Yes
948_966.las	Yes
948_968.las	Yes
948_970.las	Yes
948_972.las	Yes
948_974.las	Yes
948_976.las	Yes
948_978.las	Yes
948_980.las	Yes
948_982.las	Yes
948_984.las	Yes
948_986.las	Yes
950_910.las	Yes
950_912.las	Yes
950_914.las	Yes
950_916.las	Yes
950_918.las	Yes
950_920.las	Yes
950_922.las	Yes
950_924.las	Yes
950_926.las	Yes
950_928.las	Yes
950_930.las	Yes
950_932.las	Yes
950_934.las	Yes
950_936.las	Yes
950_938.las	Yes
950_940.las	Yes
950_942.las	Yes
950_944.las	Yes
950_946.las	Yes
950_948.las	Yes
950_950.las	Yes
950_952.las	Yes
950_954.las	Yes
950_956.las	Yes

2.9 Report on Point Families (Tiled Data) - continued

File	Point Families Present
950_958.las	Yes
950_960.las	Yes
950_962.las	Yes
950_964.las	Yes
950_966.las	Yes
950_968.las	Yes
950_970.las	Yes
950_972.las	Yes
950_974.las	Yes
950_976.las	Yes
950_978.las	Yes
950_980.las	Yes
950_982.las	Yes
950_984.las	Yes
950_986.las	Yes
952_910.las	Yes
952_912.las	Yes
952_914.las	Yes
952_916.las	Yes
952_918.las	Yes
952_920.las	Yes
952_922.las	Yes
952_924.las	Yes
952_926.las	Yes
952_928.las	Yes
952_930.las	Yes
952_932.las	Yes
952_934.las	Yes
952_936.las	Yes
952_938.las	Yes
952_940.las	Yes
952_942.las	Yes
952_944.las	Yes
952_946.las	Yes
952_948.las	Yes
952_950.las	Yes
952_952.las	Yes
952_954.las	Yes
952_956.las	Yes
952_958.las	Yes
952_960.las	Yes
952_962.las	Yes
952_964.las	Yes
952_966.las	Yes
952_968.las	Yes
952_970.las	Yes
952_972.las	Yes
952_974.las	Yes
952_976.las	Yes

2.9 Report on Point Families (Tiled Data) - continued

File	Point Families Present
952_978.las	Yes
952_980.las	Yes
952_982.las	Yes
952_984.las	Yes
952_986.las	Yes
954_910.las	Yes
954_912.las	Yes
954_914.las	Yes
954_916.las	Yes
954_918.las	Yes
954_920.las	Yes
954_922.las	Yes
954_924.las	Yes
954_926.las	Yes
954_928.las	Yes
954_930.las	Yes
954_932.las	Yes
954_934.las	Yes
954_936.las	Yes
954_938.las	Yes
954_940.las	Yes
954_942.las	Yes
954_944.las	Yes
954_946.las	Yes
954_948.las	Yes
954_950.las	Yes
954_952.las	Yes
954_954.las	Yes
954_956.las	Yes
954_958.las	Yes
954_960.las	Yes
954_962.las	Yes
954_964.las	Yes
954_966.las	Yes
954_968.las	Yes
954_970.las	Yes
954_972.las	Yes
954_974.las	Yes
954_976.las	Yes
954_978.las	Yes
954_980.las	Yes
954_982.las	Yes
954_984.las	Yes
954_986.las	Yes
956_910.las	Yes
956_912.las	Yes
956_914.las	Yes
956_916.las	Yes
956_918.las	Yes

2.9 Report on Point Families (Tiled Data) - continued

File	Point Families Present
956_920.las	Yes
956_922.las	Yes
956_924.las	Yes
956_926.las	Yes
956_928.las	Yes
956_930.las	Yes
956_932.las	Yes
956_934.las	Yes
956_936.las	Yes
956_938.las	Yes
956_940.las	Yes
956_942.las	Yes
956_944.las	Yes
956_946.las	Yes
956_948.las	Yes
956_950.las	Yes
956_952.las	Yes
956_954.las	Yes
956_956.las	Yes
956_958.las	Yes
956_960.las	Yes
956_962.las	Yes
956_964.las	Yes
956_966.las	Yes
956_968.las	Yes
956_970.las	Yes
956_972.las	Yes
956_974.las	Yes
956_976.las	Yes
956_978.las	Yes
956_980.las	Yes
956_982.las	Yes
956_984.las	Yes
956_986.las	Yes
958_910.las	Yes
958_912.las	Yes
958_914.las	Yes
958_916.las	Yes
958_918.las	Yes
958_920.las	Yes
958_922.las	Yes
958_924.las	Yes
958_926.las	Yes
958_928.las	Yes
958_930.las	Yes
958_932.las	Yes
958_934.las	Yes
958_936.las	Yes
958_938.las	Yes

2.9 Report on Point Families (Tiled Data) - continued

File	Point Families Present
958_940.las	Yes
958_942.las	Yes
958_944.las	Yes
958_946.las	Yes
958_948.las	Yes
958_950.las	Yes
958_952.las	Yes
958_954.las	Yes
958_956.las	Yes
958_958.las	Yes
958_960.las	Yes
958_962.las	Yes
958_964.las	Yes
958_966.las	Yes
958_968.las	Yes
958_970.las	Yes
958_972.las	Yes
958_974.las	Yes
958_976.las	Yes
958_978.las	Yes
958_980.las	Yes
958_982.las	Yes
958_984.las	Yes
958_986.las	Yes
958_988.las	Yes
960_910.las	Yes
960_912.las	Yes
960_914.las	Yes
960_916.las	Yes
960_918.las	Yes
960_920.las	Yes
960_922.las	Yes
960_924.las	Yes
960_926.las	Yes
960_928.las	Yes
960_930.las	Yes
960_932.las	Yes
960_934.las	Yes
960_936.las	Yes
960_938.las	Yes
960_940.las	Yes
960_942.las	Yes
960_944.las	Yes
960_946.las	Yes
960_948.las	Yes
960_950.las	Yes
960_952.las	Yes
960_954.las	Yes
960_956.las	Yes

2.9 Report on Point Families (Tiled Data) - continued

File	Point Families Present
960_958.las	Yes
960_960.las	Yes
960_962.las	Yes
960_964.las	Yes
960_966.las	Yes
960_968.las	Yes
960_970.las	Yes
960_972.las	Yes
960_974.las	Yes
960_976.las	Yes
960_978.las	Yes
960_980.las	Yes
960_982.las	Yes
960_984.las	Yes
960_986.las	Yes
960_988.las	Yes
962_910.las	Yes
962_912.las	Yes
962_914.las	Yes
962_916.las	Yes
962_918.las	Yes
962_920.las	Yes
962_922.las	Yes
962_924.las	Yes
962_926.las	Yes
962_928.las	Yes
962_930.las	Yes
962_932.las	Yes
962_934.las	Yes
962_936.las	Yes
962_938.las	Yes
962_940.las	Yes
962_942.las	Yes
962_944.las	Yes
962_946.las	Yes
962_948.las	Yes
962_950.las	Yes
962_952.las	Yes
962_954.las	Yes
962_956.las	Yes
962_958.las	Yes
962_960.las	Yes
962_962.las	Yes
962_964.las	Yes
962_966.las	Yes
962_968.las	Yes
962_970.las	Yes
962_972.las	Yes
962_974.las	Yes

2.9 Report on Point Families (Tiled Data) - continued

File	Point Families Present
962_976.las	Yes
962_978.las	Yes
962_980.las	Yes
962_982.las	Yes
962_984.las	Yes
962_986.las	Yes
964_910.las	Yes
964_912.las	Yes
964_914.las	Yes
964_916.las	Yes
964_918.las	Yes
964_920.las	Yes
964_922.las	Yes
964_924.las	Yes
964_926.las	Yes
964_928.las	Yes
964_930.las	Yes
964_932.las	Yes
964_934.las	Yes
964_936.las	Yes
964_938.las	Yes
964_940.las	Yes
964_942.las	Yes
964_944.las	Yes
964_946.las	Yes
964_948.las	Yes
964_950.las	Yes
964_952.las	Yes
964_954.las	Yes
964_956.las	Yes
964_958.las	Yes
964_960.las	Yes
964_962.las	Yes
964_964.las	Yes
964_966.las	Yes
964_968.las	Yes
964_970.las	Yes
964_972.las	Yes
964_974.las	Yes
964_976.las	Yes
964_978.las	Yes
964_980.las	Yes
964_982.las	Yes
964_984.las	Yes
964_986.las	Yes
966_908.las	Yes
966_910.las	Yes
966_912.las	Yes
966_914.las	Yes

2.9 Report on Point Families (Tiled Data) - continued

File	Point Families Present
966_916.las	Yes
966_918.las	Yes
966_920.las	Yes
966_922.las	Yes
966_924.las	Yes
966_926.las	Yes
966_928.las	Yes
966_930.las	Yes
966_932.las	Yes
966_934.las	Yes
966_936.las	Yes
966_938.las	Yes
966_940.las	Yes
966_942.las	Yes
966_944.las	Yes
966_946.las	Yes
966_948.las	Yes
966_950.las	Yes
966_952.las	Yes
966_954.las	Yes
966_956.las	Yes
966_958.las	Yes
966_960.las	Yes
966_962.las	Yes
966_964.las	Yes
966_966.las	Yes
966_968.las	Yes
966_970.las	Yes
966_972.las	Yes
966_974.las	Yes
966_976.las	Yes
966_978.las	Yes
966_980.las	Yes
966_982.las	Yes
966_984.las	Yes
966_986.las	Yes
968_908.las	Yes
968_910.las	Yes
968_912.las	Yes
968_914.las	Yes
968_916.las	Yes
968_918.las	Yes
968_920.las	Yes
968_922.las	Yes
968_924.las	Yes
968_926.las	Yes
968_928.las	Yes
968_930.las	Yes
968_932.las	Yes

2.9 Report on Point Families (Tiled Data) - continued

File	Point Families Present
968_934.las	Yes
968_936.las	Yes
968_938.las	Yes
968_940.las	Yes
968_942.las	Yes
968_944.las	Yes
968_946.las	Yes
968_948.las	Yes
968_950.las	Yes
968_952.las	Yes
968_954.las	Yes
968_956.las	Yes
968_958.las	Yes
968_960.las	Yes
968_962.las	Yes
968_964.las	Yes
968_966.las	Yes
968_968.las	Yes
968_970.las	Yes
968_972.las	Yes
968_974.las	Yes
968_976.las	Yes
968_978.las	Yes
968_980.las	Yes
968_982.las	Yes
968_984.las	Yes
968_986.las	Yes
970_908.las	Yes
970_910.las	Yes
970_912.las	Yes
970_914.las	Yes
970_916.las	Yes
970_918.las	Yes
970_920.las	Yes
970_922.las	Yes
970_924.las	Yes
970_926.las	Yes
970_928.las	Yes
970_930.las	Yes
970_932.las	Yes
970_934.las	Yes
970_936.las	Yes
970_938.las	Yes
970_940.las	Yes
970_942.las	Yes
970_944.las	Yes
970_946.las	Yes
970_948.las	Yes
970_950.las	Yes

2.9 Report on Point Families (Tiled Data) - continued

File	Point Families Present
970_952.las	Yes
970_954.las	Yes
970_956.las	Yes
970_958.las	Yes
970_960.las	Yes
970_962.las	Yes
970_964.las	Yes
970_966.las	Yes
970_968.las	Yes
970_970.las	Yes
970_972.las	Yes
970_974.las	Yes
970_976.las	Yes
970_978.las	Yes
970_980.las	Yes
970_982.las	Yes
970_984.las	Yes
970_986.las	Yes
972_908.las	Yes
972_910.las	Yes
972_912.las	Yes
972_914.las	Yes
972_916.las	Yes
972_918.las	Yes
972_920.las	Yes
972_922.las	Yes
972_924.las	Yes
972_926.las	Yes
972_928.las	Yes
972_930.las	Yes
972_932.las	Yes
972_934.las	Yes
972_936.las	Yes
972_938.las	Yes
972_940.las	Yes
972_942.las	Yes
972_944.las	Yes
972_946.las	Yes
972_948.las	Yes
972_950.las	Yes
972_952.las	Yes
972_954.las	Yes
972_956.las	Yes
972_958.las	Yes
972_960.las	Yes
972_962.las	Yes
972_964.las	Yes
972_966.las	Yes
972_968.las	Yes

2.9 Report on Point Families (Tiled Data) - continued

File	Point Families Present
972_970.las	Yes
972_972.las	Yes
972_974.las	Yes
972_976.las	Yes
972_978.las	Yes
972_980.las	Yes
972_982.las	Yes
972_984.las	Yes
972_986.las	Yes
974_908.las	Yes
974_910.las	Yes
974_912.las	Yes
974_914.las	Yes
974_916.las	Yes
974_918.las	Yes
974_920.las	Yes
974_922.las	Yes
974_924.las	Yes
974_926.las	Yes
974_928.las	Yes
974_930.las	Yes
974_932.las	Yes
974_934.las	Yes
974_936.las	Yes
974_938.las	Yes
974_940.las	Yes
974_942.las	Yes
974_944.las	Yes
974_946.las	Yes
974_948.las	Yes
974_950.las	Yes
974_952.las	Yes
974_954.las	Yes
974_956.las	Yes
974_958.las	Yes
974_960.las	Yes
974_962.las	Yes
974_964.las	Yes
974_966.las	Yes
974_968.las	Yes
974_970.las	Yes
974_972.las	Yes
974_974.las	Yes
974_976.las	Yes
974_978.las	Yes
974_980.las	Yes
974_982.las	Yes
974_984.las	Yes
974_986.las	Yes

2.9 Report on Point Families (Tiled Data) - continued

File	Point Families Present
976_908.las	Yes
976_910.las	Yes
976_912.las	Yes
976_914.las	Yes
976_916.las	Yes
976_918.las	Yes
976_920.las	Yes
976_922.las	Yes
976_924.las	Yes
976_926.las	Yes
976_928.las	Yes
976_930.las	Yes
976_932.las	Yes
976_934.las	Yes
976_936.las	Yes
976_938.las	Yes
976_940.las	Yes
976_942.las	Yes
976_944.las	Yes
976_946.las	Yes
976_948.las	Yes
976_950.las	Yes
976_952.las	Yes
976_954.las	Yes
976_956.las	Yes
976_958.las	Yes
976_960.las	Yes
976_962.las	Yes
976_964.las	Yes
976_966.las	Yes
976_968.las	Yes
976_970.las	Yes
976_972.las	Yes
976_974.las	Yes
976_976.las	Yes
976_978.las	Yes
976_980.las	Yes
976_982.las	Yes
976_984.las	Yes
976_986.las	Yes
978_908.las	Yes
978_910.las	Yes
978_912.las	Yes
978_914.las	Yes
978_916.las	Yes
978_918.las	Yes
978_920.las	Yes
978_922.las	Yes
978_924.las	Yes

2.9 Report on Point Families (Tiled Data) - continued

File	Point Families Present
978_926.las	Yes
978_928.las	Yes
978_930.las	Yes
978_932.las	Yes
978_934.las	Yes
978_936.las	Yes
978_938.las	Yes
978_940.las	Yes
978_942.las	Yes
978_944.las	Yes
978_946.las	Yes
978_948.las	Yes
978_950.las	Yes
978_952.las	Yes
978_954.las	Yes
978_956.las	Yes
978_958.las	Yes
978_960.las	Yes
978_962.las	Yes
978_964.las	Yes
978_966.las	Yes
978_968.las	Yes
978_970.las	Yes
978_972.las	Yes
978_974.las	Yes
978_976.las	Yes
978_978.las	Yes
978_980.las	Yes
978_982.las	Yes
978_984.las	Yes
978_986.las	Yes
980_908.las	Yes
980_910.las	Yes
980_912.las	Yes
980_914.las	Yes
980_916.las	Yes
980_918.las	Yes
980_920.las	Yes
980_922.las	Yes
980_924.las	Yes
980_926.las	Yes
980_928.las	Yes
980_930.las	Yes
980_932.las	Yes
980_934.las	Yes
980_936.las	Yes
980_938.las	Yes
980_940.las	Yes
980_942.las	Yes

2.9 Report on Point Families (Tiled Data) - continued

File	Point Families Present
980_944.las	Yes
980_946.las	Yes
980_948.las	Yes
980_950.las	Yes
980_952.las	Yes
980_954.las	Yes
980_956.las	Yes
980_958.las	Yes
980_960.las	Yes
980_962.las	Yes
980_964.las	Yes
980_966.las	Yes
980_968.las	Yes
980_970.las	Yes
980_972.las	Yes
980_974.las	Yes
980_976.las	Yes
980_978.las	Yes
980_980.las	Yes
980_982.las	Yes
980_984.las	Yes
980_986.las	Yes
982_908.las	Yes
982_910.las	Yes
982_912.las	Yes
982_914.las	Yes
982_916.las	Yes
982_918.las	Yes
982_920.las	Yes
982_922.las	Yes
982_924.las	Yes
982_926.las	Yes
982_928.las	Yes
982_930.las	Yes
982_932.las	Yes
982_934.las	Yes
982_936.las	Yes
982_938.las	Yes
982_940.las	Yes
982_942.las	Yes
982_944.las	Yes
982_946.las	Yes
982_948.las	Yes
982_950.las	Yes
982_952.las	Yes
982_954.las	Yes
982_956.las	Yes
982_958.las	Yes
982_960.las	Yes

2.9 Report on Point Families (Tiled Data) - continued

File	Point Families Present
982_962.las	Yes
982_964.las	Yes
982_966.las	Yes
982_968.las	Yes
982_970.las	Yes
982_972.las	Yes
982_974.las	Yes
982_976.las	Yes
982_978.las	Yes
982_980.las	Yes
982_982.las	Yes
982_984.las	Yes
982_986.las	Yes
984_908.las	Yes
984_910.las	Yes
984_912.las	Yes
984_914.las	Yes
984_916.las	Yes
984_918.las	Yes
984_920.las	Yes
984_922.las	Yes
984_924.las	Yes
984_926.las	Yes
984_928.las	Yes
984_930.las	Yes
984_932.las	Yes
984_934.las	Yes
984_936.las	Yes
984_938.las	Yes
984_940.las	Yes
984_942.las	Yes
984_944.las	Yes
984_946.las	Yes
984_948.las	Yes
984_950.las	Yes
984_952.las	Yes
984_954.las	Yes
984_956.las	Yes
984_958.las	Yes
984_960.las	Yes
984_962.las	Yes
984_964.las	Yes
984_966.las	Yes
984_968.las	Yes
984_970.las	Yes
984_972.las	Yes
984_974.las	Yes
984_976.las	Yes
984_978.las	Yes

2.9 Report on Point Families (Tiled Data) - continued

File	Point Families Present
984_980.las	Yes
984_982.las	Yes
984_984.las	Yes
984_986.las	Yes
986_908.las	Yes
986_910.las	Yes
986_912.las	Yes
986_914.las	Yes
986_916.las	Yes
986_918.las	Yes
986_920.las	Yes
986_922.las	Yes
986_924.las	Yes
986_926.las	Yes
986_928.las	Yes
986_930.las	Yes
986_932.las	Yes
986_934.las	Yes
986_936.las	Yes
986_938.las	Yes
986_940.las	Yes
986_942.las	Yes
986_944.las	Yes
986_946.las	Yes
986_948.las	Yes
986_950.las	Yes
986_952.las	Yes
986_954.las	Yes
986_956.las	Yes
986_958.las	Yes
986_960.las	Yes
986_962.las	Yes
986_964.las	Yes
986_966.las	Yes
986_968.las	Yes
986_970.las	Yes
986_972.las	Yes
986_974.las	Yes
986_976.las	Yes
986_978.las	Yes
986_980.las	Yes
986_982.las	Yes
986_984.las	Yes
986_986.las	Yes
988_908.las	Yes
988_910.las	Yes
988_912.las	Yes
988_914.las	Yes
988_916.las	Yes

2.9 Report on Point Families (Tiled Data) - continued

File	Point Families Present
988_918.las	Yes
988_920.las	Yes
988_922.las	Yes
988_924.las	Yes
988_926.las	Yes
988_928.las	Yes
988_930.las	Yes
988_932.las	Yes
988_934.las	Yes
988_936.las	Yes
988_938.las	Yes
988_940.las	Yes
988_942.las	Yes
988_944.las	Yes
988_946.las	Yes
988_948.las	Yes
988_950.las	Yes
988_952.las	Yes
988_954.las	Yes
988_956.las	Yes
988_958.las	Yes
988_960.las	Yes
988_962.las	Yes
988_964.las	Yes
988_966.las	Yes
988_968.las	Yes
988_970.las	Yes
988_972.las	Yes
988_974.las	Yes
988_976.las	Yes
988_978.las	Yes
988_980.las	Yes
988_982.las	Yes
988_984.las	Yes
988_986.las	Yes
990_908.las	Yes
990_910.las	Yes
990_912.las	Yes
990_914.las	Yes
990_916.las	Yes
990_918.las	Yes
990_920.las	Yes
990_922.las	Yes
990_924.las	Yes
990_926.las	Yes
990_928.las	Yes
990_930.las	Yes
990_932.las	Yes
990_934.las	Yes

2.9 Report on Point Families (Tiled Data) - continued

File	Point Families Present
990_936.las	Yes
990_938.las	Yes
990_940.las	Yes
990_942.las	Yes
990_944.las	Yes
990_946.las	Yes
990_948.las	Yes
990_950.las	Yes
990_952.las	Yes
990_954.las	Yes
990_956.las	Yes
990_958.las	Yes
990_960.las	Yes
990_962.las	Yes
990_964.las	Yes
990_966.las	Yes
990_968.las	Yes
990_970.las	Yes
990_972.las	Yes
990_974.las	Yes
990_976.las	Yes
990_978.las	Yes
990_980.las	Yes
990_982.las	Yes
990_984.las	Yes
990_986.las	Yes
992_908.las	Yes
992_910.las	Yes
992_912.las	Yes
992_914.las	Yes
992_916.las	Yes
992_918.las	Yes
992_920.las	Yes
992_922.las	Yes
992_924.las	Yes
992_926.las	Yes
992_928.las	Yes
992_930.las	Yes
992_932.las	Yes
992_934.las	Yes
992_936.las	Yes
992_938.las	Yes
992_940.las	Yes
992_942.las	Yes
992_944.las	Yes
992_946.las	Yes
992_948.las	Yes
992_950.las	Yes
992_952.las	Yes

2.9 Report on Point Families (Tiled Data) - continued

File	Point Families Present
992_954.las	Yes
992_956.las	Yes
992_958.las	Yes
992_960.las	Yes
992_962.las	Yes
992_964.las	Yes
992_966.las	Yes
992_968.las	Yes
992_970.las	Yes
992_972.las	Yes
992_974.las	Yes
992_976.las	Yes
992_978.las	Yes
992_980.las	Yes
992_982.las	Yes
992_984.las	Yes
992_986.las	Yes
992_988.las	Yes
994_908.las	Yes
994_910.las	Yes
994_912.las	Yes
994_914.las	Yes
994_916.las	Yes
994_918.las	Yes
994_920.las	Yes
994_922.las	Yes
994_924.las	Yes
994_926.las	Yes
994_928.las	Yes
994_930.las	Yes
994_932.las	Yes
994_934.las	Yes
994_936.las	Yes
994_938.las	Yes
994_940.las	Yes
994_942.las	Yes
994_944.las	Yes
994_946.las	Yes
994_948.las	Yes
994_950.las	Yes
994_952.las	Yes
994_954.las	Yes
994_956.las	Yes
994_958.las	Yes
994_960.las	Yes
994_962.las	Yes
994_964.las	Yes
994_966.las	Yes
994_968.las	Yes

2.9 Report on Point Families (Tiled Data) - continued

File	Point Families Present
994_970.las	Yes
994_972.las	Yes
994_974.las	Yes
994_976.las	Yes
994_978.las	Yes
994_980.las	Yes
994_982.las	Yes
994_984.las	Yes
994_986.las	Yes
994_988.las	Yes
996_908.las	Yes
996_910.las	Yes
996_912.las	Yes
996_914.las	Yes
996_916.las	Yes
996_918.las	Yes
996_920.las	Yes
996_922.las	Yes
996_924.las	Yes
996_926.las	Yes
996_928.las	Yes
996_930.las	Yes
996_932.las	Yes
996_934.las	Yes
996_936.las	Yes
996_938.las	Yes
996_940.las	Yes
996_942.las	Yes
996_944.las	Yes
996_946.las	Yes
996_948.las	Yes
996_950.las	Yes
996_952.las	Yes
996_954.las	Yes
996_956.las	Yes
996_958.las	Yes
996_960.las	Yes
996_962.las	Yes
996_964.las	Yes
996_966.las	Yes
996_968.las	Yes
996_970.las	Yes
996_972.las	Yes
996_974.las	Yes
996_976.las	Yes
996_978.las	Yes
996_980.las	Yes
996_982.las	Yes
996_984.las	Yes

2.9 Report on Point Families (Tiled Data) - continued

File	Point Families Present
996_986.las	Yes
996_988.las	Yes
998_908.las	Yes
998_910.las	Yes
998_912.las	Yes
998_914.las	Yes
998_916.las	Yes
998_918.las	Yes
998_920.las	Yes
998_922.las	Yes
998_924.las	Yes
998_926.las	Yes
998_928.las	Yes
998_930.las	Yes
998_932.las	Yes
998_934.las	Yes
998_936.las	Yes
998_938.las	Yes
998_940.las	Yes
998_942.las	Yes
998_944.las	Yes
998_946.las	Yes
998_948.las	Yes
998_950.las	Yes
998_952.las	Yes
998_954.las	Yes
998_956.las	Yes
998_958.las	Yes
998_960.las	Yes
998_962.las	Yes
998_964.las	Yes
998_966.las	Yes
998_968.las	Yes
998_970.las	Yes
998_972.las	Yes
998_974.las	Yes
998_976.las	Yes
998_978.las	Yes
998_980.las	Yes
998_982.las	Yes
998_984.las	Yes
998_986.las	Yes
998_988.las	Yes

2.11 Report on Noise Classes and Withheld Points (Tiled Data)

The purpose of this section is to list the presence and quantities of noise and withheld points for all LiDAR tiled data files.

[Classified Files - E:\Cumberland County IDOT District 7 Final Derivatives 2nd Delivery\las](#)

Class 7	78071
Class 11	0
Withheld	1023

2.11 Report on Noise Classes and Withheld Points (Tiled Data)

The purpose of this section is to show the presence and extent of noise and withheld points for all LiDAR tiled data files.

[Data Source - E:\Cumberland County IDOT District 7 Final Derivatives 2nd Delivery\las](#)

[Result Path - E:\Cumberland County IDOT District 7 Final Derivatives 2nd Delivery\QAQC\2_11\Classified.jpg](#)



2.12 Report on Overlap Points (Tiled Data)

The purpose of this section is to list the presence and quantities of overlap and unclassified points for all LiDAR tiled data files.

[Classified Files - E:\Cumberland County IDOT District 7 Final Derivatives 2nd Delivery\las](#)


Class 12	0
----------	---

2.12 Report on Overlap Points (Tiled Data)

The purpose of this section is to show the presence and extent of overlap and unclassified points for all LiDAR tiled data files.

[Data Source - E:\Cumberland County IDOT District 7 Final Derivatives 2nd Delivery\las](E:\Cumberland County IDOT District 7 Final Derivatives 2nd Delivery\las)

[Result Path - E:\Cumberland County IDOT District 7 Final Derivatives 2nd Delivery\QAQC\2_12\Classified.jpg](E:\Cumberland County IDOT District 7 Final Derivatives 2nd Delivery\QAQC\2_12\Classified.jpg)



2.16 Report on Tiles

The USGS LiDAR Base Specification Version 1.0 states that:

Tiles:

Note: This section assumes a projected coordinate reference system.

A single non-overlapped tiling scheme (the Project Tiling Scheme) will be established and agreed upon by the data producer and the USGS before collection. This scheme will be used for ALL tiled deliverables.

- (1) Tile size is required to be an integer multiple of the cell size of raster deliverables.
- (2) Tiles are required to be sized using the same units as the coordinate system of the data.
- (3) Tiles are required to be indexed in X and Y to an integer multiple of the tile's X-Y dimensions.
- (4) All tiled deliverables will conform to the Project Tiling Scheme, without added overlap.
- (5) Tiled deliverables will edge-match seamlessly and without gaps.

The purpose of this section is to report on the unallowed presence of skew and overlap in the project tile scheme.

[Tile File: E:\Cumberland County IDOT District 7 Final Derivatives 2nd Delivery\Tile Index\Cumberland Tile Index.shp](E:\Cumberland County IDOT District 7 Final Derivatives 2nd Delivery\Tile Index\Cumberland Tile Index.shp)

Units: US Survey Feet

Tile	Non-Skewed Tile	Width	Height	Overlap
1000_908	YES	2000.00	2000.00	False
1000_910	YES	2000.00	2000.00	False
1000_912	YES	2000.00	2000.00	False
1000_914	YES	2000.00	2000.00	False
1000_916	YES	2000.00	2000.00	False
1000_918	YES	2000.00	2000.00	False
1000_920	YES	2000.00	2000.00	False
1000_922	YES	2000.00	2000.00	False
1000_924	YES	2000.00	2000.00	False
1000_926	YES	2000.00	2000.00	False
1000_928	YES	2000.00	2000.00	False
1000_930	YES	2000.00	2000.00	False
1000_932	YES	2000.00	2000.00	False
1000_934	YES	2000.00	2000.00	False
1000_936	YES	2000.00	2000.00	False
1000_938	YES	2000.00	2000.00	False
1000_940	YES	2000.00	2000.00	False
1000_942	YES	2000.00	2000.00	False
1000_944	YES	2000.00	2000.00	False
1000_946	YES	2000.00	2000.00	False
1000_948	YES	2000.00	2000.00	False
1000_950	YES	2000.00	2000.00	False
1000_952	YES	2000.00	2000.00	False
1000_954	YES	2000.00	2000.00	False
1000_956	YES	2000.00	2000.00	False
1000_958	YES	2000.00	2000.00	False
1000_960	YES	2000.00	2000.00	False
1000_962	YES	2000.00	2000.00	False
1000_964	YES	2000.00	2000.00	False
1000_966	YES	2000.00	2000.00	False
1000_968	YES	2000.00	2000.00	False
1000_970	YES	2000.00	2000.00	False

2.16 Report on Tiles - continued

<u>Tile</u>	<u>Non-Skewed Tile</u>	<u>Width</u>	<u>Height</u>	<u>Overlap</u>
1000_972	YES	2000.00	2000.00	False
1000_974	YES	2000.00	2000.00	False
1000_976	YES	2000.00	2000.00	False
1000_978	YES	2000.00	2000.00	False
1000_980	YES	2000.00	2000.00	False
1000_982	YES	2000.00	2000.00	False
1000_984	YES	2000.00	2000.00	False
1000_986	YES	2000.00	2000.00	False
1000_988	YES	2000.00	2000.00	False
1002_908	YES	2000.00	2000.00	False
1002_910	YES	2000.00	2000.00	False
1002_912	YES	2000.00	2000.00	False
1002_914	YES	2000.00	2000.00	False
1002_916	YES	2000.00	2000.00	False
1002_918	YES	2000.00	2000.00	False
1002_920	YES	2000.00	2000.00	False
1002_922	YES	2000.00	2000.00	False
1002_924	YES	2000.00	2000.00	False
1002_926	YES	2000.00	2000.00	False
1002_928	YES	2000.00	2000.00	False
1002_930	YES	2000.00	2000.00	False
1002_932	YES	2000.00	2000.00	False
1002_934	YES	2000.00	2000.00	False
1002_936	YES	2000.00	2000.00	False
1002_938	YES	2000.00	2000.00	False
1002_940	YES	2000.00	2000.00	False
1002_942	YES	2000.00	2000.00	False
1002_944	YES	2000.00	2000.00	False
1002_946	YES	2000.00	2000.00	False
1002_948	YES	2000.00	2000.00	False
1002_950	YES	2000.00	2000.00	False
1002_952	YES	2000.00	2000.00	False
1002_954	YES	2000.00	2000.00	False
1002_956	YES	2000.00	2000.00	False
1002_958	YES	2000.00	2000.00	False
1002_960	YES	2000.00	2000.00	False
1002_962	YES	2000.00	2000.00	False
1002_964	YES	2000.00	2000.00	False
1002_966	YES	2000.00	2000.00	False
1002_968	YES	2000.00	2000.00	False
1002_970	YES	2000.00	2000.00	False
1002_972	YES	2000.00	2000.00	False
1002_974	YES	2000.00	2000.00	False
1002_976	YES	2000.00	2000.00	False
1002_978	YES	2000.00	2000.00	False
1002_980	YES	2000.00	2000.00	False
1002_982	YES	2000.00	2000.00	False
1002_984	YES	2000.00	2000.00	False

2.16 Report on Tiles - continued

<u>Tile</u>	<u>Non-Skewed Tile</u>	<u>Width</u>	<u>Height</u>	<u>Overlap</u>
1002_986	YES	2000.00	2000.00	False
1002_988	YES	2000.00	2000.00	False
1004_908	YES	2000.00	2000.00	False
1004_910	YES	2000.00	2000.00	False
1004_912	YES	2000.00	2000.00	False
1004_914	YES	2000.00	2000.00	False
1004_916	YES	2000.00	2000.00	False
1004_918	YES	2000.00	2000.00	False
1004_920	YES	2000.00	2000.00	False
1004_922	YES	2000.00	2000.00	False
1004_924	YES	2000.00	2000.00	False
1004_926	YES	2000.00	2000.00	False
1004_928	YES	2000.00	2000.00	False
1004_930	YES	2000.00	2000.00	False
1004_932	YES	2000.00	2000.00	False
1004_934	YES	2000.00	2000.00	False
1004_936	YES	2000.00	2000.00	False
1004_938	YES	2000.00	2000.00	False
1004_940	YES	2000.00	2000.00	False
1004_942	YES	2000.00	2000.00	False
1004_944	YES	2000.00	2000.00	False
1004_946	YES	2000.00	2000.00	False
1004_948	YES	2000.00	2000.00	False
1004_950	YES	2000.00	2000.00	False
1004_952	YES	2000.00	2000.00	False
1004_954	YES	2000.00	2000.00	False
1004_956	YES	2000.00	2000.00	False
1004_958	YES	2000.00	2000.00	False
1004_960	YES	2000.00	2000.00	False
1004_962	YES	2000.00	2000.00	False
1004_964	YES	2000.00	2000.00	False
1004_966	YES	2000.00	2000.00	False
1004_968	YES	2000.00	2000.00	False
1004_970	YES	2000.00	2000.00	False
1004_972	YES	2000.00	2000.00	False
1004_974	YES	2000.00	2000.00	False
1004_976	YES	2000.00	2000.00	False
1004_978	YES	2000.00	2000.00	False
1004_980	YES	2000.00	2000.00	False
1004_982	YES	2000.00	2000.00	False
1004_984	YES	2000.00	2000.00	False
1004_986	YES	2000.00	2000.00	False
1004_988	YES	2000.00	2000.00	False
1006_910	YES	2000.00	2000.00	False
1006_912	YES	2000.00	2000.00	False
1006_914	YES	2000.00	2000.00	False
1006_916	YES	2000.00	2000.00	False
1006_918	YES	2000.00	2000.00	False

2.16 Report on Tiles - continued

<u>Tile</u>	<u>Non-Skewed Tile</u>	<u>Width</u>	<u>Height</u>	<u>Overlap</u>
1006_920	YES	2000.00	2000.00	False
1006_922	YES	2000.00	2000.00	False
1006_924	YES	2000.00	2000.00	False
1006_926	YES	2000.00	2000.00	False
1006_928	YES	2000.00	2000.00	False
1006_930	YES	2000.00	2000.00	False
1006_932	YES	2000.00	2000.00	False
1006_934	YES	2000.00	2000.00	False
1006_936	YES	2000.00	2000.00	False
1006_938	YES	2000.00	2000.00	False
1006_940	YES	2000.00	2000.00	False
1006_942	YES	2000.00	2000.00	False
1006_944	YES	2000.00	2000.00	False
1006_946	YES	2000.00	2000.00	False
1006_948	YES	2000.00	2000.00	False
1006_950	YES	2000.00	2000.00	False
1006_952	YES	2000.00	2000.00	False
1006_954	YES	2000.00	2000.00	False
1006_956	YES	2000.00	2000.00	False
1006_958	YES	2000.00	2000.00	False
1006_960	YES	2000.00	2000.00	False
1006_962	YES	2000.00	2000.00	False
1006_964	YES	2000.00	2000.00	False
1006_966	YES	2000.00	2000.00	False
1006_968	YES	2000.00	2000.00	False
1006_970	YES	2000.00	2000.00	False
1006_972	YES	2000.00	2000.00	False
1006_974	YES	2000.00	2000.00	False
1006_976	YES	2000.00	2000.00	False
1006_978	YES	2000.00	2000.00	False
1006_980	YES	2000.00	2000.00	False
1006_982	YES	2000.00	2000.00	False
1006_984	YES	2000.00	2000.00	False
1006_986	YES	2000.00	2000.00	False
1006_988	YES	2000.00	2000.00	False
1008_910	YES	2000.00	2000.00	False
1008_912	YES	2000.00	2000.00	False
1008_914	YES	2000.00	2000.00	False
1008_916	YES	2000.00	2000.00	False
1008_918	YES	2000.00	2000.00	False
1008_920	YES	2000.00	2000.00	False
1008_922	YES	2000.00	2000.00	False
1008_924	YES	2000.00	2000.00	False
1008_926	YES	2000.00	2000.00	False
1008_928	YES	2000.00	2000.00	False
1008_930	YES	2000.00	2000.00	False
1008_932	YES	2000.00	2000.00	False
1008_934	YES	2000.00	2000.00	False

2.16 Report on Tiles - continued

<u>Tile</u>	<u>Non-Skewed Tile</u>	<u>Width</u>	<u>Height</u>	<u>Overlap</u>
1008_936	YES	2000.00	2000.00	False
1008_938	YES	2000.00	2000.00	False
1008_940	YES	2000.00	2000.00	False
1008_942	YES	2000.00	2000.00	False
1008_944	YES	2000.00	2000.00	False
1008_946	YES	2000.00	2000.00	False
1008_948	YES	2000.00	2000.00	False
1008_950	YES	2000.00	2000.00	False
1008_952	YES	2000.00	2000.00	False
1008_954	YES	2000.00	2000.00	False
1008_956	YES	2000.00	2000.00	False
1008_958	YES	2000.00	2000.00	False
1008_960	YES	2000.00	2000.00	False
1008_962	YES	2000.00	2000.00	False
1008_964	YES	2000.00	2000.00	False
1008_966	YES	2000.00	2000.00	False
1008_968	YES	2000.00	2000.00	False
1008_970	YES	2000.00	2000.00	False
1008_972	YES	2000.00	2000.00	False
1008_974	YES	2000.00	2000.00	False
1008_976	YES	2000.00	2000.00	False
1008_978	YES	2000.00	2000.00	False
1008_980	YES	2000.00	2000.00	False
1008_982	YES	2000.00	2000.00	False
1008_984	YES	2000.00	2000.00	False
1008_986	YES	2000.00	2000.00	False
1008_988	YES	2000.00	2000.00	False
1010_910	YES	2000.00	2000.00	False
1010_912	YES	2000.00	2000.00	False
1010_914	YES	2000.00	2000.00	False
1010_916	YES	2000.00	2000.00	False
1010_918	YES	2000.00	2000.00	False
1010_920	YES	2000.00	2000.00	False
1010_922	YES	2000.00	2000.00	False
1010_924	YES	2000.00	2000.00	False
1010_926	YES	2000.00	2000.00	False
1010_928	YES	2000.00	2000.00	False
1010_930	YES	2000.00	2000.00	False
1010_932	YES	2000.00	2000.00	False
1010_934	YES	2000.00	2000.00	False
1010_936	YES	2000.00	2000.00	False
1010_938	YES	2000.00	2000.00	False
1010_940	YES	2000.00	2000.00	False
1010_942	YES	2000.00	2000.00	False
1010_944	YES	2000.00	2000.00	False
1010_946	YES	2000.00	2000.00	False
1010_948	YES	2000.00	2000.00	False
1010_950	YES	2000.00	2000.00	False

2.16 Report on Tiles - continued

<u>Tile</u>	<u>Non-Skewed Tile</u>	<u>Width</u>	<u>Height</u>	<u>Overlap</u>
1010_952	YES	2000.00	2000.00	False
1010_954	YES	2000.00	2000.00	False
1010_956	YES	2000.00	2000.00	False
1010_958	YES	2000.00	2000.00	False
1010_960	YES	2000.00	2000.00	False
1010_962	YES	2000.00	2000.00	False
1010_964	YES	2000.00	2000.00	False
1010_966	YES	2000.00	2000.00	False
1010_968	YES	2000.00	2000.00	False
1010_970	YES	2000.00	2000.00	False
1010_972	YES	2000.00	2000.00	False
1010_974	YES	2000.00	2000.00	False
1010_976	YES	2000.00	2000.00	False
1010_978	YES	2000.00	2000.00	False
1010_980	YES	2000.00	2000.00	False
1010_982	YES	2000.00	2000.00	False
1010_984	YES	2000.00	2000.00	False
1010_986	YES	2000.00	2000.00	False
1010_988	YES	2000.00	2000.00	False
1012_910	YES	2000.00	2000.00	False
1012_912	YES	2000.00	2000.00	False
1012_914	YES	2000.00	2000.00	False
1012_916	YES	2000.00	2000.00	False
1012_918	YES	2000.00	2000.00	False
1012_920	YES	2000.00	2000.00	False
1012_922	YES	2000.00	2000.00	False
1012_924	YES	2000.00	2000.00	False
1012_926	YES	2000.00	2000.00	False
1012_928	YES	2000.00	2000.00	False
1012_930	YES	2000.00	2000.00	False
1012_932	YES	2000.00	2000.00	False
1012_934	YES	2000.00	2000.00	False
1012_936	YES	2000.00	2000.00	False
1012_938	YES	2000.00	2000.00	False
1012_940	YES	2000.00	2000.00	False
1012_942	YES	2000.00	2000.00	False
1012_944	YES	2000.00	2000.00	False
1012_946	YES	2000.00	2000.00	False
1012_948	YES	2000.00	2000.00	False
1012_950	YES	2000.00	2000.00	False
1012_952	YES	2000.00	2000.00	False
1012_954	YES	2000.00	2000.00	False
1012_956	YES	2000.00	2000.00	False
1012_958	YES	2000.00	2000.00	False
1012_960	YES	2000.00	2000.00	False
1012_962	YES	2000.00	2000.00	False
1012_964	YES	2000.00	2000.00	False
1012_966	YES	2000.00	2000.00	False

2.16 Report on Tiles - continued

<u>Tile</u>	<u>Non-Skewed Tile</u>	<u>Width</u>	<u>Height</u>	<u>Overlap</u>
1012_968	YES	2000.00	2000.00	False
1012_970	YES	2000.00	2000.00	False
1012_972	YES	2000.00	2000.00	False
1012_974	YES	2000.00	2000.00	False
1012_976	YES	2000.00	2000.00	False
1012_978	YES	2000.00	2000.00	False
1012_980	YES	2000.00	2000.00	False
1012_982	YES	2000.00	2000.00	False
1012_984	YES	2000.00	2000.00	False
1012_986	YES	2000.00	2000.00	False
1012_988	YES	2000.00	2000.00	False
1014_910	YES	2000.00	2000.00	False
1014_912	YES	2000.00	2000.00	False
1014_914	YES	2000.00	2000.00	False
1014_916	YES	2000.00	2000.00	False
1014_918	YES	2000.00	2000.00	False
1014_920	YES	2000.00	2000.00	False
1014_922	YES	2000.00	2000.00	False
1014_924	YES	2000.00	2000.00	False
1014_926	YES	2000.00	2000.00	False
1014_928	YES	2000.00	2000.00	False
1014_930	YES	2000.00	2000.00	False
1014_932	YES	2000.00	2000.00	False
1014_934	YES	2000.00	2000.00	False
1014_936	YES	2000.00	2000.00	False
1014_938	YES	2000.00	2000.00	False
1014_940	YES	2000.00	2000.00	False
1014_942	YES	2000.00	2000.00	False
1014_944	YES	2000.00	2000.00	False
1014_946	YES	2000.00	2000.00	False
1014_948	YES	2000.00	2000.00	False
1014_950	YES	2000.00	2000.00	False
1014_952	YES	2000.00	2000.00	False
1014_954	YES	2000.00	2000.00	False
1014_956	YES	2000.00	2000.00	False
1014_958	YES	2000.00	2000.00	False
1014_960	YES	2000.00	2000.00	False
1014_962	YES	2000.00	2000.00	False
1014_964	YES	2000.00	2000.00	False
1014_966	YES	2000.00	2000.00	False
1014_968	YES	2000.00	2000.00	False
1014_970	YES	2000.00	2000.00	False
1014_972	YES	2000.00	2000.00	False
1014_974	YES	2000.00	2000.00	False
1014_976	YES	2000.00	2000.00	False
1014_978	YES	2000.00	2000.00	False
1014_980	YES	2000.00	2000.00	False
1014_982	YES	2000.00	2000.00	False

2.16 Report on Tiles - continued

Tile	Non-Skewed Tile	Width	Height	Overlap
1014_984	YES	2000.00	2000.00	False
1014_986	YES	2000.00	2000.00	False
1014_988	YES	2000.00	2000.00	False
1016_910	YES	2000.00	2000.00	False
1016_912	YES	2000.00	2000.00	False
1016_914	YES	2000.00	2000.00	False
1016_916	YES	2000.00	2000.00	False
1016_918	YES	2000.00	2000.00	False
1016_920	YES	2000.00	2000.00	False
1016_922	YES	2000.00	2000.00	False
1016_924	YES	2000.00	2000.00	False
1016_926	YES	2000.00	2000.00	False
1016_928	YES	2000.00	2000.00	False
1016_930	YES	2000.00	2000.00	False
1016_932	YES	2000.00	2000.00	False
1016_934	YES	2000.00	2000.00	False
1016_936	YES	2000.00	2000.00	False
1016_938	YES	2000.00	2000.00	False
1016_940	YES	2000.00	2000.00	False
1016_942	YES	2000.00	2000.00	False
1016_944	YES	2000.00	2000.00	False
1016_946	YES	2000.00	2000.00	False
1016_948	YES	2000.00	2000.00	False
1016_950	YES	2000.00	2000.00	False
1016_952	YES	2000.00	2000.00	False
1016_954	YES	2000.00	2000.00	False
1016_956	YES	2000.00	2000.00	False
1016_958	YES	2000.00	2000.00	False
1016_960	YES	2000.00	2000.00	False
1016_962	YES	2000.00	2000.00	False
1016_964	YES	2000.00	2000.00	False
1016_966	YES	2000.00	2000.00	False
1016_968	YES	2000.00	2000.00	False
1016_970	YES	2000.00	2000.00	False
1016_972	YES	2000.00	2000.00	False
1016_974	YES	2000.00	2000.00	False
1016_976	YES	2000.00	2000.00	False
1016_978	YES	2000.00	2000.00	False
1016_980	YES	2000.00	2000.00	False
1016_982	YES	2000.00	2000.00	False
1016_984	YES	2000.00	2000.00	False
1016_986	YES	2000.00	2000.00	False
1016_988	YES	2000.00	2000.00	False
1018_910	YES	2000.00	2000.00	False
1018_912	YES	2000.00	2000.00	False
1018_914	YES	2000.00	2000.00	False
1018_916	YES	2000.00	2000.00	False
1018_918	YES	2000.00	2000.00	False

2.16 Report on Tiles - continued

<u>Tile</u>	<u>Non-Skewed Tile</u>	<u>Width</u>	<u>Height</u>	<u>Overlap</u>
1018_920	YES	2000.00	2000.00	False
1018_922	YES	2000.00	2000.00	False
1018_924	YES	2000.00	2000.00	False
1018_926	YES	2000.00	2000.00	False
1018_928	YES	2000.00	2000.00	False
1018_930	YES	2000.00	2000.00	False
1018_932	YES	2000.00	2000.00	False
1018_934	YES	2000.00	2000.00	False
1018_936	YES	2000.00	2000.00	False
1018_938	YES	2000.00	2000.00	False
1018_940	YES	2000.00	2000.00	False
1018_942	YES	2000.00	2000.00	False
1018_944	YES	2000.00	2000.00	False
1018_946	YES	2000.00	2000.00	False
1018_948	YES	2000.00	2000.00	False
1018_950	YES	2000.00	2000.00	False
1018_952	YES	2000.00	2000.00	False
1018_954	YES	2000.00	2000.00	False
1018_956	YES	2000.00	2000.00	False
1018_958	YES	2000.00	2000.00	False
1018_960	YES	2000.00	2000.00	False
1018_962	YES	2000.00	2000.00	False
1018_964	YES	2000.00	2000.00	False
1018_966	YES	2000.00	2000.00	False
1018_968	YES	2000.00	2000.00	False
1018_970	YES	2000.00	2000.00	False
1018_972	YES	2000.00	2000.00	False
1018_974	YES	2000.00	2000.00	False
1018_976	YES	2000.00	2000.00	False
1018_978	YES	2000.00	2000.00	False
1018_980	YES	2000.00	2000.00	False
1018_982	YES	2000.00	2000.00	False
1018_984	YES	2000.00	2000.00	False
1018_986	YES	2000.00	2000.00	False
1018_988	YES	2000.00	2000.00	False
1020_910	YES	2000.00	2000.00	False
1020_912	YES	2000.00	2000.00	False
1020_914	YES	2000.00	2000.00	False
1020_916	YES	2000.00	2000.00	False
1020_918	YES	2000.00	2000.00	False
1020_920	YES	2000.00	2000.00	False
1020_922	YES	2000.00	2000.00	False
1020_924	YES	2000.00	2000.00	False
1020_926	YES	2000.00	2000.00	False
1020_928	YES	2000.00	2000.00	False
1020_930	YES	2000.00	2000.00	False
1020_932	YES	2000.00	2000.00	False
1020_934	YES	2000.00	2000.00	False

2.16 Report on Tiles - continued

Tile	Non-Skewed Tile	Width	Height	Overlap
1020_936	YES	2000.00	2000.00	False
1020_938	YES	2000.00	2000.00	False
1020_940	YES	2000.00	2000.00	False
1020_942	YES	2000.00	2000.00	False
1020_944	YES	2000.00	2000.00	False
1020_946	YES	2000.00	2000.00	False
1020_948	YES	2000.00	2000.00	False
1020_950	YES	2000.00	2000.00	False
1020_952	YES	2000.00	2000.00	False
1020_954	YES	2000.00	2000.00	False
1020_956	YES	2000.00	2000.00	False
1020_958	YES	2000.00	2000.00	False
1020_960	YES	2000.00	2000.00	False
1020_962	YES	2000.00	2000.00	False
1020_964	YES	2000.00	2000.00	False
1020_966	YES	2000.00	2000.00	False
1020_968	YES	2000.00	2000.00	False
1020_970	YES	2000.00	2000.00	False
1020_972	YES	2000.00	2000.00	False
1020_974	YES	2000.00	2000.00	False
1020_976	YES	2000.00	2000.00	False
1020_978	YES	2000.00	2000.00	False
1020_980	YES	2000.00	2000.00	False
1020_982	YES	2000.00	2000.00	False
1020_984	YES	2000.00	2000.00	False
1020_986	YES	2000.00	2000.00	False
1020_988	YES	2000.00	2000.00	False
1022_910	YES	2000.00	2000.00	False
1022_912	YES	2000.00	2000.00	False
1022_914	YES	2000.00	2000.00	False
1022_916	YES	2000.00	2000.00	False
1022_918	YES	2000.00	2000.00	False
1022_920	YES	2000.00	2000.00	False
1022_922	YES	2000.00	2000.00	False
1022_924	YES	2000.00	2000.00	False
1022_926	YES	2000.00	2000.00	False
1022_928	YES	2000.00	2000.00	False
1022_930	YES	2000.00	2000.00	False
1022_932	YES	2000.00	2000.00	False
1022_934	YES	2000.00	2000.00	False
1022_936	YES	2000.00	2000.00	False
1022_938	YES	2000.00	2000.00	False
1022_940	YES	2000.00	2000.00	False
1022_942	YES	2000.00	2000.00	False
1022_944	YES	2000.00	2000.00	False
1022_946	YES	2000.00	2000.00	False
1022_948	YES	2000.00	2000.00	False
1022_950	YES	2000.00	2000.00	False

2.16 Report on Tiles - continued

Tile	Non-Skewed Tile	Width	Height	Overlap
1022_952	YES	2000.00	2000.00	False
1022_954	YES	2000.00	2000.00	False
1022_956	YES	2000.00	2000.00	False
1022_958	YES	2000.00	2000.00	False
1022_960	YES	2000.00	2000.00	False
1022_962	YES	2000.00	2000.00	False
1022_964	YES	2000.00	2000.00	False
1022_966	YES	2000.00	2000.00	False
1022_968	YES	2000.00	2000.00	False
1022_970	YES	2000.00	2000.00	False
1022_972	YES	2000.00	2000.00	False
1022_974	YES	2000.00	2000.00	False
1022_976	YES	2000.00	2000.00	False
1022_978	YES	2000.00	2000.00	False
1022_980	YES	2000.00	2000.00	False
1022_982	YES	2000.00	2000.00	False
1022_984	YES	2000.00	2000.00	False
1022_986	YES	2000.00	2000.00	False
1022_988	YES	2000.00	2000.00	False
1024_910	YES	2000.00	2000.00	False
1024_912	YES	2000.00	2000.00	False
1024_914	YES	2000.00	2000.00	False
1024_916	YES	2000.00	2000.00	False
1024_918	YES	2000.00	2000.00	False
1024_920	YES	2000.00	2000.00	False
1024_922	YES	2000.00	2000.00	False
1024_924	YES	2000.00	2000.00	False
1024_926	YES	2000.00	2000.00	False
1024_928	YES	2000.00	2000.00	False
1024_930	YES	2000.00	2000.00	False
1024_932	YES	2000.00	2000.00	False
1024_934	YES	2000.00	2000.00	False
1024_936	YES	2000.00	2000.00	False
1024_938	YES	2000.00	2000.00	False
1024_940	YES	2000.00	2000.00	False
1024_942	YES	2000.00	2000.00	False
1024_944	YES	2000.00	2000.00	False
1024_946	YES	2000.00	2000.00	False
1024_948	YES	2000.00	2000.00	False
1024_950	YES	2000.00	2000.00	False
1024_952	YES	2000.00	2000.00	False
1024_954	YES	2000.00	2000.00	False
1024_956	YES	2000.00	2000.00	False
1024_958	YES	2000.00	2000.00	False
1024_960	YES	2000.00	2000.00	False
1024_962	YES	2000.00	2000.00	False
1024_964	YES	2000.00	2000.00	False
1024_966	YES	2000.00	2000.00	False

2.16 Report on Tiles - continued

Tile	Non-Skewed Tile	Width	Height	Overlap
1024_968	YES	2000.00	2000.00	False
1024_970	YES	2000.00	2000.00	False
1024_972	YES	2000.00	2000.00	False
1024_974	YES	2000.00	2000.00	False
1024_976	YES	2000.00	2000.00	False
1024_978	YES	2000.00	2000.00	False
1024_980	YES	2000.00	2000.00	False
1024_982	YES	2000.00	2000.00	False
1024_984	YES	2000.00	2000.00	False
1024_986	YES	2000.00	2000.00	False
1024_988	YES	2000.00	2000.00	False
1026_910	YES	2000.00	2000.00	False
1026_912	YES	2000.00	2000.00	False
1026_914	YES	2000.00	2000.00	False
1026_916	YES	2000.00	2000.00	False
1026_918	YES	2000.00	2000.00	False
1026_920	YES	2000.00	2000.00	False
1026_922	YES	2000.00	2000.00	False
1026_924	YES	2000.00	2000.00	False
1026_926	YES	2000.00	2000.00	False
1026_928	YES	2000.00	2000.00	False
1026_930	YES	2000.00	2000.00	False
1026_932	YES	2000.00	2000.00	False
1026_934	YES	2000.00	2000.00	False
1026_936	YES	2000.00	2000.00	False
1026_938	YES	2000.00	2000.00	False
1026_940	YES	2000.00	2000.00	False
1026_942	YES	2000.00	2000.00	False
1026_944	YES	2000.00	2000.00	False
1026_946	YES	2000.00	2000.00	False
1026_948	YES	2000.00	2000.00	False
1026_950	YES	2000.00	2000.00	False
1026_952	YES	2000.00	2000.00	False
1026_954	YES	2000.00	2000.00	False
1026_956	YES	2000.00	2000.00	False
1026_958	YES	2000.00	2000.00	False
1026_960	YES	2000.00	2000.00	False
1026_962	YES	2000.00	2000.00	False
1026_964	YES	2000.00	2000.00	False
1026_966	YES	2000.00	2000.00	False
1026_968	YES	2000.00	2000.00	False
1026_970	YES	2000.00	2000.00	False
1026_972	YES	2000.00	2000.00	False
1026_974	YES	2000.00	2000.00	False
1026_976	YES	2000.00	2000.00	False
1026_978	YES	2000.00	2000.00	False
1026_980	YES	2000.00	2000.00	False
1026_982	YES	2000.00	2000.00	False

2.16 Report on Tiles - continued

Tile	Non-Skewed Tile	Width	Height	Overlap
1026_984	YES	2000.00	2000.00	False
1026_986	YES	2000.00	2000.00	False
1026_988	YES	2000.00	2000.00	False
1028_910	YES	2000.00	2000.00	False
1028_912	YES	2000.00	2000.00	False
1028_914	YES	2000.00	2000.00	False
1028_916	YES	2000.00	2000.00	False
1028_918	YES	2000.00	2000.00	False
1028_920	YES	2000.00	2000.00	False
1028_922	YES	2000.00	2000.00	False
1028_924	YES	2000.00	2000.00	False
1028_926	YES	2000.00	2000.00	False
1028_928	YES	2000.00	2000.00	False
1028_930	YES	2000.00	2000.00	False
1028_932	YES	2000.00	2000.00	False
1028_934	YES	2000.00	2000.00	False
1028_936	YES	2000.00	2000.00	False
1028_938	YES	2000.00	2000.00	False
1028_940	YES	2000.00	2000.00	False
1028_942	YES	2000.00	2000.00	False
1028_944	YES	2000.00	2000.00	False
1028_946	YES	2000.00	2000.00	False
1028_948	YES	2000.00	2000.00	False
1028_950	YES	2000.00	2000.00	False
1028_952	YES	2000.00	2000.00	False
1028_954	YES	2000.00	2000.00	False
1028_956	YES	2000.00	2000.00	False
1028_958	YES	2000.00	2000.00	False
1028_960	YES	2000.00	2000.00	False
1028_962	YES	2000.00	2000.00	False
1028_964	YES	2000.00	2000.00	False
1028_966	YES	2000.00	2000.00	False
1028_968	YES	2000.00	2000.00	False
1028_970	YES	2000.00	2000.00	False
1028_972	YES	2000.00	2000.00	False
1028_974	YES	2000.00	2000.00	False
1028_976	YES	2000.00	2000.00	False
1028_978	YES	2000.00	2000.00	False
1028_980	YES	2000.00	2000.00	False
1028_982	YES	2000.00	2000.00	False
1028_984	YES	2000.00	2000.00	False
1028_986	YES	2000.00	2000.00	False
1028_988	YES	2000.00	2000.00	False
1030_910	YES	2000.00	2000.00	False
1030_912	YES	2000.00	2000.00	False
1030_914	YES	2000.00	2000.00	False
1030_916	YES	2000.00	2000.00	False
1030_918	YES	2000.00	2000.00	False

2.16 Report on Tiles - continued

<u>Tile</u>	<u>Non-Skewed Tile</u>	<u>Width</u>	<u>Height</u>	<u>Overlap</u>
1030_920	YES	2000.00	2000.00	False
1030_922	YES	2000.00	2000.00	False
1030_924	YES	2000.00	2000.00	False
1030_926	YES	2000.00	2000.00	False
1030_928	YES	2000.00	2000.00	False
1030_930	YES	2000.00	2000.00	False
1030_932	YES	2000.00	2000.00	False
1030_934	YES	2000.00	2000.00	False
1030_936	YES	2000.00	2000.00	False
1030_938	YES	2000.00	2000.00	False
1030_940	YES	2000.00	2000.00	False
1030_942	YES	2000.00	2000.00	False
1030_944	YES	2000.00	2000.00	False
1030_946	YES	2000.00	2000.00	False
1030_948	YES	2000.00	2000.00	False
1030_950	YES	2000.00	2000.00	False
1030_952	YES	2000.00	2000.00	False
1030_954	YES	2000.00	2000.00	False
1030_956	YES	2000.00	2000.00	False
1030_958	YES	2000.00	2000.00	False
1030_960	YES	2000.00	2000.00	False
1030_962	YES	2000.00	2000.00	False
1030_964	YES	2000.00	2000.00	False
1030_966	YES	2000.00	2000.00	False
1030_968	YES	2000.00	2000.00	False
1030_970	YES	2000.00	2000.00	False
1030_972	YES	2000.00	2000.00	False
1030_974	YES	2000.00	2000.00	False
1030_976	YES	2000.00	2000.00	False
1030_978	YES	2000.00	2000.00	False
1030_980	YES	2000.00	2000.00	False
1030_982	YES	2000.00	2000.00	False
1030_984	YES	2000.00	2000.00	False
1030_986	YES	2000.00	2000.00	False
1030_988	YES	2000.00	2000.00	False
1032_910	YES	2000.00	2000.00	False
1032_912	YES	2000.00	2000.00	False
1032_914	YES	2000.00	2000.00	False
1032_916	YES	2000.00	2000.00	False
1032_918	YES	2000.00	2000.00	False
1032_920	YES	2000.00	2000.00	False
1032_922	YES	2000.00	2000.00	False
1032_924	YES	2000.00	2000.00	False
1032_926	YES	2000.00	2000.00	False
1032_928	YES	2000.00	2000.00	False
1032_930	YES	2000.00	2000.00	False
1032_932	YES	2000.00	2000.00	False
1032_934	YES	2000.00	2000.00	False

2.16 Report on Tiles - continued

<u>Tile</u>	<u>Non-Skewed Tile</u>	<u>Width</u>	<u>Height</u>	<u>Overlap</u>
1032_936	YES	2000.00	2000.00	False
1032_938	YES	2000.00	2000.00	False
1032_940	YES	2000.00	2000.00	False
1032_942	YES	2000.00	2000.00	False
1032_944	YES	2000.00	2000.00	False
1032_946	YES	2000.00	2000.00	False
1032_948	YES	2000.00	2000.00	False
1032_950	YES	2000.00	2000.00	False
1032_952	YES	2000.00	2000.00	False
1032_954	YES	2000.00	2000.00	False
1032_956	YES	2000.00	2000.00	False
1032_958	YES	2000.00	2000.00	False
1032_960	YES	2000.00	2000.00	False
1032_962	YES	2000.00	2000.00	False
1032_964	YES	2000.00	2000.00	False
1032_966	YES	2000.00	2000.00	False
1032_968	YES	2000.00	2000.00	False
1032_970	YES	2000.00	2000.00	False
1032_972	YES	2000.00	2000.00	False
1032_974	YES	2000.00	2000.00	False
1032_976	YES	2000.00	2000.00	False
1032_978	YES	2000.00	2000.00	False
1032_980	YES	2000.00	2000.00	False
1032_982	YES	2000.00	2000.00	False
1032_984	YES	2000.00	2000.00	False
1032_986	YES	2000.00	2000.00	False
1032_988	YES	2000.00	2000.00	False
1034_910	YES	2000.00	2000.00	False
1034_912	YES	2000.00	2000.00	False
1034_914	YES	2000.00	2000.00	False
1034_916	YES	2000.00	2000.00	False
1034_918	YES	2000.00	2000.00	False
1034_920	YES	2000.00	2000.00	False
1034_922	YES	2000.00	2000.00	False
1034_924	YES	2000.00	2000.00	False
1034_926	YES	2000.00	2000.00	False
1034_928	YES	2000.00	2000.00	False
1034_930	YES	2000.00	2000.00	False
1034_932	YES	2000.00	2000.00	False
1034_934	YES	2000.00	2000.00	False
1034_936	YES	2000.00	2000.00	False
1034_938	YES	2000.00	2000.00	False
1034_940	YES	2000.00	2000.00	False
1034_942	YES	2000.00	2000.00	False
1034_944	YES	2000.00	2000.00	False
1034_946	YES	2000.00	2000.00	False
1034_948	YES	2000.00	2000.00	False
1034_950	YES	2000.00	2000.00	False

2.16 Report on Tiles - continued

Tile	Non-Skewed Tile	Width	Height	Overlap
1034_952	YES	2000.00	2000.00	False
1034_954	YES	2000.00	2000.00	False
1034_956	YES	2000.00	2000.00	False
1034_958	YES	2000.00	2000.00	False
1034_960	YES	2000.00	2000.00	False
1034_962	YES	2000.00	2000.00	False
1034_964	YES	2000.00	2000.00	False
1034_966	YES	2000.00	2000.00	False
1034_968	YES	2000.00	2000.00	False
1034_970	YES	2000.00	2000.00	False
1034_972	YES	2000.00	2000.00	False
1034_974	YES	2000.00	2000.00	False
1034_976	YES	2000.00	2000.00	False
1034_978	YES	2000.00	2000.00	False
1034_980	YES	2000.00	2000.00	False
1034_982	YES	2000.00	2000.00	False
1034_984	YES	2000.00	2000.00	False
1034_986	YES	2000.00	2000.00	False
1034_988	YES	2000.00	2000.00	False
1036_910	YES	2000.00	2000.00	False
1036_912	YES	2000.00	2000.00	False
1036_914	YES	2000.00	2000.00	False
1036_916	YES	2000.00	2000.00	False
1036_918	YES	2000.00	2000.00	False
1036_920	YES	2000.00	2000.00	False
1036_922	YES	2000.00	2000.00	False
1036_924	YES	2000.00	2000.00	False
1036_926	YES	2000.00	2000.00	False
1036_928	YES	2000.00	2000.00	False
1036_930	YES	2000.00	2000.00	False
1036_932	YES	2000.00	2000.00	False
1036_934	YES	2000.00	2000.00	False
1036_936	YES	2000.00	2000.00	False
1036_938	YES	2000.00	2000.00	False
1036_940	YES	2000.00	2000.00	False
1036_942	YES	2000.00	2000.00	False
1036_944	YES	2000.00	2000.00	False
1036_946	YES	2000.00	2000.00	False
1036_948	YES	2000.00	2000.00	False
1036_950	YES	2000.00	2000.00	False
1036_952	YES	2000.00	2000.00	False
1036_954	YES	2000.00	2000.00	False
1036_956	YES	2000.00	2000.00	False
1036_958	YES	2000.00	2000.00	False
1036_960	YES	2000.00	2000.00	False
1036_962	YES	2000.00	2000.00	False
1036_964	YES	2000.00	2000.00	False
1036_966	YES	2000.00	2000.00	False

2.16 Report on Tiles - continued

<u>Tile</u>	<u>Non-Skewed Tile</u>	<u>Width</u>	<u>Height</u>	<u>Overlap</u>
1036_968	YES	2000.00	2000.00	False
1036_970	YES	2000.00	2000.00	False
1036_972	YES	2000.00	2000.00	False
1036_974	YES	2000.00	2000.00	False
1036_976	YES	2000.00	2000.00	False
1036_978	YES	2000.00	2000.00	False
1036_980	YES	2000.00	2000.00	False
1036_982	YES	2000.00	2000.00	False
1036_984	YES	2000.00	2000.00	False
1036_986	YES	2000.00	2000.00	False
1036_988	YES	2000.00	2000.00	False
1038_910	YES	2000.00	2000.00	False
1038_912	YES	2000.00	2000.00	False
1038_914	YES	2000.00	2000.00	False
1038_916	YES	2000.00	2000.00	False
1038_918	YES	2000.00	2000.00	False
1038_920	YES	2000.00	2000.00	False
1038_922	YES	2000.00	2000.00	False
1038_924	YES	2000.00	2000.00	False
1038_926	YES	2000.00	2000.00	False
1038_928	YES	2000.00	2000.00	False
1038_930	YES	2000.00	2000.00	False
1038_932	YES	2000.00	2000.00	False
1038_934	YES	2000.00	2000.00	False
1038_936	YES	2000.00	2000.00	False
1038_938	YES	2000.00	2000.00	False
1038_940	YES	2000.00	2000.00	False
1038_942	YES	2000.00	2000.00	False
1038_944	YES	2000.00	2000.00	False
1038_946	YES	2000.00	2000.00	False
1038_948	YES	2000.00	2000.00	False
1038_950	YES	2000.00	2000.00	False
1038_952	YES	2000.00	2000.00	False
1038_954	YES	2000.00	2000.00	False
1038_956	YES	2000.00	2000.00	False
1038_958	YES	2000.00	2000.00	False
1038_960	YES	2000.00	2000.00	False
1038_962	YES	2000.00	2000.00	False
1038_964	YES	2000.00	2000.00	False
1038_966	YES	2000.00	2000.00	False
1038_968	YES	2000.00	2000.00	False
1038_970	YES	2000.00	2000.00	False
1038_972	YES	2000.00	2000.00	False
1038_974	YES	2000.00	2000.00	False
1038_976	YES	2000.00	2000.00	False
1038_978	YES	2000.00	2000.00	False
1038_980	YES	2000.00	2000.00	False
1038_982	YES	2000.00	2000.00	False

2.16 Report on Tiles - continued

<u>Tile</u>	<u>Non-Skewed Tile</u>	<u>Width</u>	<u>Height</u>	<u>Overlap</u>
1038_984	YES	2000.00	2000.00	False
1038_986	YES	2000.00	2000.00	False
1038_988	YES	2000.00	2000.00	False
1040_910	YES	2000.00	2000.00	False
1040_912	YES	2000.00	2000.00	False
1040_914	YES	2000.00	2000.00	False
1040_916	YES	2000.00	2000.00	False
1040_918	YES	2000.00	2000.00	False
1040_920	YES	2000.00	2000.00	False
1040_922	YES	2000.00	2000.00	False
1040_924	YES	2000.00	2000.00	False
1040_926	YES	2000.00	2000.00	False
1040_928	YES	2000.00	2000.00	False
1040_930	YES	2000.00	2000.00	False
1040_932	YES	2000.00	2000.00	False
1040_934	YES	2000.00	2000.00	False
1040_936	YES	2000.00	2000.00	False
1040_938	YES	2000.00	2000.00	False
1040_940	YES	2000.00	2000.00	False
1040_942	YES	2000.00	2000.00	False
1040_944	YES	2000.00	2000.00	False
1040_946	YES	2000.00	2000.00	False
1040_948	YES	2000.00	2000.00	False
1040_950	YES	2000.00	2000.00	False
1040_952	YES	2000.00	2000.00	False
1040_954	YES	2000.00	2000.00	False
1040_956	YES	2000.00	2000.00	False
1040_958	YES	2000.00	2000.00	False
1040_960	YES	2000.00	2000.00	False
1040_962	YES	2000.00	2000.00	False
1040_964	YES	2000.00	2000.00	False
1040_966	YES	2000.00	2000.00	False
1040_968	YES	2000.00	2000.00	False
1040_970	YES	2000.00	2000.00	False
1040_972	YES	2000.00	2000.00	False
1040_974	YES	2000.00	2000.00	False
1040_976	YES	2000.00	2000.00	False
1040_978	YES	2000.00	2000.00	False
1040_980	YES	2000.00	2000.00	False
1040_982	YES	2000.00	2000.00	False
1040_984	YES	2000.00	2000.00	False
1040_986	YES	2000.00	2000.00	False
1040_988	YES	2000.00	2000.00	False
1042_910	YES	2000.00	2000.00	False
1042_912	YES	2000.00	2000.00	False
1042_914	YES	2000.00	2000.00	False
1042_916	YES	2000.00	2000.00	False
1042_918	YES	2000.00	2000.00	False

2.16 Report on Tiles - continued

Tile	Non-Skewed Tile	Width	Height	Overlap
1042_920	YES	2000.00	2000.00	False
1042_922	YES	2000.00	2000.00	False
1042_924	YES	2000.00	2000.00	False
1042_926	YES	2000.00	2000.00	False
1042_928	YES	2000.00	2000.00	False
1042_930	YES	2000.00	2000.00	False
1042_932	YES	2000.00	2000.00	False
1042_934	YES	2000.00	2000.00	False
1042_936	YES	2000.00	2000.00	False
1042_938	YES	2000.00	2000.00	False
1042_940	YES	2000.00	2000.00	False
1042_942	YES	2000.00	2000.00	False
1042_944	YES	2000.00	2000.00	False
1042_946	YES	2000.00	2000.00	False
1042_948	YES	2000.00	2000.00	False
1042_950	YES	2000.00	2000.00	False
1042_952	YES	2000.00	2000.00	False
1042_954	YES	2000.00	2000.00	False
1042_956	YES	2000.00	2000.00	False
1042_958	YES	2000.00	2000.00	False
1042_960	YES	2000.00	2000.00	False
1042_962	YES	2000.00	2000.00	False
1042_964	YES	2000.00	2000.00	False
1042_966	YES	2000.00	2000.00	False
1042_968	YES	2000.00	2000.00	False
1042_970	YES	2000.00	2000.00	False
1042_972	YES	2000.00	2000.00	False
1042_974	YES	2000.00	2000.00	False
1042_976	YES	2000.00	2000.00	False
1042_978	YES	2000.00	2000.00	False
1042_980	YES	2000.00	2000.00	False
1042_982	YES	2000.00	2000.00	False
1042_984	YES	2000.00	2000.00	False
1042_986	YES	2000.00	2000.00	False
1042_988	YES	2000.00	2000.00	False
1044_910	YES	2000.00	2000.00	False
1044_912	YES	2000.00	2000.00	False
1044_914	YES	2000.00	2000.00	False
1044_916	YES	2000.00	2000.00	False
1044_918	YES	2000.00	2000.00	False
1044_920	YES	2000.00	2000.00	False
1044_922	YES	2000.00	2000.00	False
1044_924	YES	2000.00	2000.00	False
1044_926	YES	2000.00	2000.00	False
1044_928	YES	2000.00	2000.00	False
1044_930	YES	2000.00	2000.00	False
1044_932	YES	2000.00	2000.00	False
1044_934	YES	2000.00	2000.00	False

2.16 Report on Tiles - continued

<u>Tile</u>	<u>Non-Skewed Tile</u>	<u>Width</u>	<u>Height</u>	<u>Overlap</u>
1044_936	YES	2000.00	2000.00	False
1044_938	YES	2000.00	2000.00	False
1044_940	YES	2000.00	2000.00	False
1044_942	YES	2000.00	2000.00	False
1044_944	YES	2000.00	2000.00	False
1044_946	YES	2000.00	2000.00	False
1044_948	YES	2000.00	2000.00	False
1044_950	YES	2000.00	2000.00	False
1044_952	YES	2000.00	2000.00	False
1044_954	YES	2000.00	2000.00	False
1044_956	YES	2000.00	2000.00	False
1044_958	YES	2000.00	2000.00	False
1044_960	YES	2000.00	2000.00	False
1044_962	YES	2000.00	2000.00	False
1044_964	YES	2000.00	2000.00	False
1044_966	YES	2000.00	2000.00	False
1044_968	YES	2000.00	2000.00	False
1044_970	YES	2000.00	2000.00	False
1044_972	YES	2000.00	2000.00	False
1044_974	YES	2000.00	2000.00	False
1044_976	YES	2000.00	2000.00	False
1044_978	YES	2000.00	2000.00	False
1044_980	YES	2000.00	2000.00	False
1044_982	YES	2000.00	2000.00	False
1044_984	YES	2000.00	2000.00	False
1044_986	YES	2000.00	2000.00	False
1044_988	YES	2000.00	2000.00	False
1046_910	YES	2000.00	2000.00	False
1046_912	YES	2000.00	2000.00	False
1046_914	YES	2000.00	2000.00	False
1046_916	YES	2000.00	2000.00	False
1046_918	YES	2000.00	2000.00	False
1046_920	YES	2000.00	2000.00	False
1046_922	YES	2000.00	2000.00	False
1046_924	YES	2000.00	2000.00	False
1046_926	YES	2000.00	2000.00	False
1046_928	YES	2000.00	2000.00	False
1046_930	YES	2000.00	2000.00	False
1046_932	YES	2000.00	2000.00	False
1046_934	YES	2000.00	2000.00	False
1046_936	YES	2000.00	2000.00	False
1046_938	YES	2000.00	2000.00	False
1046_940	YES	2000.00	2000.00	False
1046_942	YES	2000.00	2000.00	False
1046_944	YES	2000.00	2000.00	False
1046_946	YES	2000.00	2000.00	False
1046_948	YES	2000.00	2000.00	False
1046_950	YES	2000.00	2000.00	False

2.16 Report on Tiles - continued

<u>Tile</u>	<u>Non-Skewed Tile</u>	<u>Width</u>	<u>Height</u>	<u>Overlap</u>
1046_952	YES	2000.00	2000.00	False
1046_954	YES	2000.00	2000.00	False
1046_956	YES	2000.00	2000.00	False
1046_958	YES	2000.00	2000.00	False
1046_960	YES	2000.00	2000.00	False
1046_962	YES	2000.00	2000.00	False
1046_964	YES	2000.00	2000.00	False
1046_966	YES	2000.00	2000.00	False
1046_968	YES	2000.00	2000.00	False
1046_970	YES	2000.00	2000.00	False
1046_972	YES	2000.00	2000.00	False
1046_974	YES	2000.00	2000.00	False
1046_976	YES	2000.00	2000.00	False
1046_978	YES	2000.00	2000.00	False
1046_980	YES	2000.00	2000.00	False
1046_982	YES	2000.00	2000.00	False
1046_984	YES	2000.00	2000.00	False
1046_986	YES	2000.00	2000.00	False
1046_988	YES	2000.00	2000.00	False
1048_910	YES	2000.00	2000.00	False
1048_912	YES	2000.00	2000.00	False
1048_914	YES	2000.00	2000.00	False
1048_916	YES	2000.00	2000.00	False
1048_918	YES	2000.00	2000.00	False
1048_920	YES	2000.00	2000.00	False
1048_922	YES	2000.00	2000.00	False
1048_924	YES	2000.00	2000.00	False
1048_926	YES	2000.00	2000.00	False
1048_928	YES	2000.00	2000.00	False
1048_930	YES	2000.00	2000.00	False
1048_932	YES	2000.00	2000.00	False
1048_934	YES	2000.00	2000.00	False
1048_936	YES	2000.00	2000.00	False
1048_938	YES	2000.00	2000.00	False
1048_940	YES	2000.00	2000.00	False
1048_942	YES	2000.00	2000.00	False
1048_944	YES	2000.00	2000.00	False
1048_946	YES	2000.00	2000.00	False
1048_948	YES	2000.00	2000.00	False
1048_950	YES	2000.00	2000.00	False
1048_952	YES	2000.00	2000.00	False
1048_954	YES	2000.00	2000.00	False
1048_956	YES	2000.00	2000.00	False
1048_958	YES	2000.00	2000.00	False
1048_960	YES	2000.00	2000.00	False
1048_962	YES	2000.00	2000.00	False
1048_964	YES	2000.00	2000.00	False
1048_966	YES	2000.00	2000.00	False

2.16 Report on Tiles - continued

<u>Tile</u>	<u>Non-Skewed Tile</u>	<u>Width</u>	<u>Height</u>	<u>Overlap</u>
1048_968	YES	2000.00	2000.00	False
1048_970	YES	2000.00	2000.00	False
1048_972	YES	2000.00	2000.00	False
1048_974	YES	2000.00	2000.00	False
1048_976	YES	2000.00	2000.00	False
1048_978	YES	2000.00	2000.00	False
1048_980	YES	2000.00	2000.00	False
1048_982	YES	2000.00	2000.00	False
1048_984	YES	2000.00	2000.00	False
1048_986	YES	2000.00	2000.00	False
1048_988	YES	2000.00	2000.00	False
1050_910	YES	2000.00	2000.00	False
1050_912	YES	2000.00	2000.00	False
1050_914	YES	2000.00	2000.00	False
1050_916	YES	2000.00	2000.00	False
1050_918	YES	2000.00	2000.00	False
1050_920	YES	2000.00	2000.00	False
1050_922	YES	2000.00	2000.00	False
1050_924	YES	2000.00	2000.00	False
1050_926	YES	2000.00	2000.00	False
1050_928	YES	2000.00	2000.00	False
1050_930	YES	2000.00	2000.00	False
1050_932	YES	2000.00	2000.00	False
1050_934	YES	2000.00	2000.00	False
1050_936	YES	2000.00	2000.00	False
1050_938	YES	2000.00	2000.00	False
1050_940	YES	2000.00	2000.00	False
1050_942	YES	2000.00	2000.00	False
1050_944	YES	2000.00	2000.00	False
1050_946	YES	2000.00	2000.00	False
1050_948	YES	2000.00	2000.00	False
1050_950	YES	2000.00	2000.00	False
1050_952	YES	2000.00	2000.00	False
1050_954	YES	2000.00	2000.00	False
1050_956	YES	2000.00	2000.00	False
1050_958	YES	2000.00	2000.00	False
1050_960	YES	2000.00	2000.00	False
1050_962	YES	2000.00	2000.00	False
1050_964	YES	2000.00	2000.00	False
1050_966	YES	2000.00	2000.00	False
1050_968	YES	2000.00	2000.00	False
1050_970	YES	2000.00	2000.00	False
1050_972	YES	2000.00	2000.00	False
1050_974	YES	2000.00	2000.00	False
1050_976	YES	2000.00	2000.00	False
1050_978	YES	2000.00	2000.00	False
1050_980	YES	2000.00	2000.00	False
1050_982	YES	2000.00	2000.00	False

2.16 Report on Tiles - continued

Tile	Non-Skewed Tile	Width	Height	Overlap
1050_984	YES	2000.00	2000.00	False
1050_986	YES	2000.00	2000.00	False
1050_988	YES	2000.00	2000.00	False
1052_910	YES	2000.00	2000.00	False
1052_912	YES	2000.00	2000.00	False
1052_914	YES	2000.00	2000.00	False
1052_916	YES	2000.00	2000.00	False
1052_918	YES	2000.00	2000.00	False
1052_920	YES	2000.00	2000.00	False
1052_922	YES	2000.00	2000.00	False
1052_924	YES	2000.00	2000.00	False
1052_926	YES	2000.00	2000.00	False
1052_928	YES	2000.00	2000.00	False
1052_930	YES	2000.00	2000.00	False
1052_932	YES	2000.00	2000.00	False
1052_934	YES	2000.00	2000.00	False
1052_936	YES	2000.00	2000.00	False
1052_938	YES	2000.00	2000.00	False
1052_940	YES	2000.00	2000.00	False
1052_942	YES	2000.00	2000.00	False
1052_944	YES	2000.00	2000.00	False
1052_946	YES	2000.00	2000.00	False
1052_948	YES	2000.00	2000.00	False
1052_950	YES	2000.00	2000.00	False
1052_952	YES	2000.00	2000.00	False
1052_954	YES	2000.00	2000.00	False
1052_956	YES	2000.00	2000.00	False
1052_958	YES	2000.00	2000.00	False
1052_960	YES	2000.00	2000.00	False
1052_962	YES	2000.00	2000.00	False
1052_964	YES	2000.00	2000.00	False
1052_966	YES	2000.00	2000.00	False
1052_968	YES	2000.00	2000.00	False
1052_970	YES	2000.00	2000.00	False
1052_972	YES	2000.00	2000.00	False
1052_974	YES	2000.00	2000.00	False
1052_976	YES	2000.00	2000.00	False
1052_978	YES	2000.00	2000.00	False
1052_980	YES	2000.00	2000.00	False
1052_982	YES	2000.00	2000.00	False
1052_984	YES	2000.00	2000.00	False
1052_986	YES	2000.00	2000.00	False
1052_988	YES	2000.00	2000.00	False
1054_910	YES	2000.00	2000.00	False
1054_912	YES	2000.00	2000.00	False
1054_914	YES	2000.00	2000.00	False
1054_916	YES	2000.00	2000.00	False
1054_918	YES	2000.00	2000.00	False

2.16 Report on Tiles - continued

<u>Tile</u>	<u>Non-Skewed Tile</u>	<u>Width</u>	<u>Height</u>	<u>Overlap</u>
1054_920	YES	2000.00	2000.00	False
1054_922	YES	2000.00	2000.00	False
1054_924	YES	2000.00	2000.00	False
1054_926	YES	2000.00	2000.00	False
1054_928	YES	2000.00	2000.00	False
1054_930	YES	2000.00	2000.00	False
1054_932	YES	2000.00	2000.00	False
1054_934	YES	2000.00	2000.00	False
1054_936	YES	2000.00	2000.00	False
1054_938	YES	2000.00	2000.00	False
1054_940	YES	2000.00	2000.00	False
1054_942	YES	2000.00	2000.00	False
1054_944	YES	2000.00	2000.00	False
1054_946	YES	2000.00	2000.00	False
1054_948	YES	2000.00	2000.00	False
1054_950	YES	2000.00	2000.00	False
1054_952	YES	2000.00	2000.00	False
1054_954	YES	2000.00	2000.00	False
1054_956	YES	2000.00	2000.00	False
1054_958	YES	2000.00	2000.00	False
1054_960	YES	2000.00	2000.00	False
1054_962	YES	2000.00	2000.00	False
1054_964	YES	2000.00	2000.00	False
1054_966	YES	2000.00	2000.00	False
1054_968	YES	2000.00	2000.00	False
1054_970	YES	2000.00	2000.00	False
1054_972	YES	2000.00	2000.00	False
1054_974	YES	2000.00	2000.00	False
1054_976	YES	2000.00	2000.00	False
1054_978	YES	2000.00	2000.00	False
1054_980	YES	2000.00	2000.00	False
1054_982	YES	2000.00	2000.00	False
1054_984	YES	2000.00	2000.00	False
1054_986	YES	2000.00	2000.00	False
1054_988	YES	2000.00	2000.00	False
1056_910	YES	2000.00	2000.00	False
1056_912	YES	2000.00	2000.00	False
1056_914	YES	2000.00	2000.00	False
1056_916	YES	2000.00	2000.00	False
1056_918	YES	2000.00	2000.00	False
1056_920	YES	2000.00	2000.00	False
1056_922	YES	2000.00	2000.00	False
1056_924	YES	2000.00	2000.00	False
1056_926	YES	2000.00	2000.00	False
1056_928	YES	2000.00	2000.00	False
1056_930	YES	2000.00	2000.00	False
1056_932	YES	2000.00	2000.00	False
1056_934	YES	2000.00	2000.00	False

2.16 Report on Tiles - continued

Tile	Non-Skewed Tile	Width	Height	Overlap
1056_936	YES	2000.00	2000.00	False
1056_938	YES	2000.00	2000.00	False
1056_940	YES	2000.00	2000.00	False
1056_942	YES	2000.00	2000.00	False
1056_944	YES	2000.00	2000.00	False
1056_946	YES	2000.00	2000.00	False
1056_948	YES	2000.00	2000.00	False
1056_950	YES	2000.00	2000.00	False
1056_952	YES	2000.00	2000.00	False
1056_954	YES	2000.00	2000.00	False
1056_956	YES	2000.00	2000.00	False
1056_958	YES	2000.00	2000.00	False
1056_960	YES	2000.00	2000.00	False
1056_962	YES	2000.00	2000.00	False
1056_964	YES	2000.00	2000.00	False
1056_966	YES	2000.00	2000.00	False
1056_968	YES	2000.00	2000.00	False
1056_970	YES	2000.00	2000.00	False
1056_972	YES	2000.00	2000.00	False
1056_974	YES	2000.00	2000.00	False
1056_976	YES	2000.00	2000.00	False
1056_978	YES	2000.00	2000.00	False
1056_980	YES	2000.00	2000.00	False
1056_982	YES	2000.00	2000.00	False
1056_984	YES	2000.00	2000.00	False
1056_986	YES	2000.00	2000.00	False
1056_988	YES	2000.00	2000.00	False
1058_910	YES	2000.00	2000.00	False
1058_912	YES	2000.00	2000.00	False
1058_914	YES	2000.00	2000.00	False
1058_916	YES	2000.00	2000.00	False
1058_918	YES	2000.00	2000.00	False
1058_920	YES	2000.00	2000.00	False
1058_922	YES	2000.00	2000.00	False
1058_924	YES	2000.00	2000.00	False
1058_926	YES	2000.00	2000.00	False
1058_928	YES	2000.00	2000.00	False
1058_930	YES	2000.00	2000.00	False
1058_932	YES	2000.00	2000.00	False
1058_934	YES	2000.00	2000.00	False
1058_936	YES	2000.00	2000.00	False
1058_938	YES	2000.00	2000.00	False
1058_940	YES	2000.00	2000.00	False
1058_942	YES	2000.00	2000.00	False
1058_944	YES	2000.00	2000.00	False
1058_946	YES	2000.00	2000.00	False
1058_948	YES	2000.00	2000.00	False
1058_950	YES	2000.00	2000.00	False

2.16 Report on Tiles - continued

<u>Tile</u>	<u>Non-Skewed Tile</u>	<u>Width</u>	<u>Height</u>	<u>Overlap</u>
1058_952	YES	2000.00	2000.00	False
1058_954	YES	2000.00	2000.00	False
1058_956	YES	2000.00	2000.00	False
1058_958	YES	2000.00	2000.00	False
1058_960	YES	2000.00	2000.00	False
1058_962	YES	2000.00	2000.00	False
1058_964	YES	2000.00	2000.00	False
1058_966	YES	2000.00	2000.00	False
1058_968	YES	2000.00	2000.00	False
1058_970	YES	2000.00	2000.00	False
1058_972	YES	2000.00	2000.00	False
1058_974	YES	2000.00	2000.00	False
1058_976	YES	2000.00	2000.00	False
1058_978	YES	2000.00	2000.00	False
1058_980	YES	2000.00	2000.00	False
1058_982	YES	2000.00	2000.00	False
1058_984	YES	2000.00	2000.00	False
1058_986	YES	2000.00	2000.00	False
1058_988	YES	2000.00	2000.00	False
1060_910	YES	2000.00	2000.00	False
1060_912	YES	2000.00	2000.00	False
1060_914	YES	2000.00	2000.00	False
1060_916	YES	2000.00	2000.00	False
1060_918	YES	2000.00	2000.00	False
1060_920	YES	2000.00	2000.00	False
1060_922	YES	2000.00	2000.00	False
1060_924	YES	2000.00	2000.00	False
1060_926	YES	2000.00	2000.00	False
1060_928	YES	2000.00	2000.00	False
1060_930	YES	2000.00	2000.00	False
1060_932	YES	2000.00	2000.00	False
1060_934	YES	2000.00	2000.00	False
1060_936	YES	2000.00	2000.00	False
1060_938	YES	2000.00	2000.00	False
1060_940	YES	2000.00	2000.00	False
1060_942	YES	2000.00	2000.00	False
1060_944	YES	2000.00	2000.00	False
1060_946	YES	2000.00	2000.00	False
1060_948	YES	2000.00	2000.00	False
1060_950	YES	2000.00	2000.00	False
1060_952	YES	2000.00	2000.00	False
1060_954	YES	2000.00	2000.00	False
1060_956	YES	2000.00	2000.00	False
1060_958	YES	2000.00	2000.00	False
1060_960	YES	2000.00	2000.00	False
1060_962	YES	2000.00	2000.00	False
1060_964	YES	2000.00	2000.00	False
1060_966	YES	2000.00	2000.00	False

2.16 Report on Tiles - continued

<u>Tile</u>	<u>Non-Skewed Tile</u>	<u>Width</u>	<u>Height</u>	<u>Overlap</u>
1060_968	YES	2000.00	2000.00	False
1060_970	YES	2000.00	2000.00	False
1060_972	YES	2000.00	2000.00	False
1060_974	YES	2000.00	2000.00	False
1060_976	YES	2000.00	2000.00	False
1060_978	YES	2000.00	2000.00	False
1060_980	YES	2000.00	2000.00	False
1060_982	YES	2000.00	2000.00	False
1060_984	YES	2000.00	2000.00	False
1060_986	YES	2000.00	2000.00	False
1060_988	YES	2000.00	2000.00	False
1062_910	YES	2000.00	2000.00	False
1062_912	YES	2000.00	2000.00	False
1062_914	YES	2000.00	2000.00	False
1062_916	YES	2000.00	2000.00	False
1062_918	YES	2000.00	2000.00	False
1062_920	YES	2000.00	2000.00	False
1062_922	YES	2000.00	2000.00	False
1062_924	YES	2000.00	2000.00	False
1062_926	YES	2000.00	2000.00	False
1062_928	YES	2000.00	2000.00	False
1062_930	YES	2000.00	2000.00	False
1062_932	YES	2000.00	2000.00	False
1062_934	YES	2000.00	2000.00	False
1062_936	YES	2000.00	2000.00	False
1062_938	YES	2000.00	2000.00	False
1062_940	YES	2000.00	2000.00	False
1062_942	YES	2000.00	2000.00	False
1062_944	YES	2000.00	2000.00	False
1062_946	YES	2000.00	2000.00	False
1062_948	YES	2000.00	2000.00	False
1062_950	YES	2000.00	2000.00	False
1062_952	YES	2000.00	2000.00	False
1062_954	YES	2000.00	2000.00	False
1062_956	YES	2000.00	2000.00	False
1062_958	YES	2000.00	2000.00	False
1062_960	YES	2000.00	2000.00	False
1062_962	YES	2000.00	2000.00	False
1062_964	YES	2000.00	2000.00	False
1062_966	YES	2000.00	2000.00	False
1062_968	YES	2000.00	2000.00	False
1062_970	YES	2000.00	2000.00	False
1062_972	YES	2000.00	2000.00	False
1062_974	YES	2000.00	2000.00	False
1062_976	YES	2000.00	2000.00	False
1062_978	YES	2000.00	2000.00	False
1062_980	YES	2000.00	2000.00	False
1062_982	YES	2000.00	2000.00	False

2.16 Report on Tiles - continued

<u>Tile</u>	<u>Non-Skewed Tile</u>	<u>Width</u>	<u>Height</u>	<u>Overlap</u>
1062_984	YES	2000.00	2000.00	False
1062_986	YES	2000.00	2000.00	False
1062_988	YES	2000.00	2000.00	False
1064_910	YES	2000.00	2000.00	False
1064_912	YES	2000.00	2000.00	False
1064_914	YES	2000.00	2000.00	False
1064_916	YES	2000.00	2000.00	False
1064_918	YES	2000.00	2000.00	False
1064_920	YES	2000.00	2000.00	False
1064_922	YES	2000.00	2000.00	False
1064_924	YES	2000.00	2000.00	False
1064_926	YES	2000.00	2000.00	False
1064_928	YES	2000.00	2000.00	False
1064_930	YES	2000.00	2000.00	False
1064_932	YES	2000.00	2000.00	False
1064_934	YES	2000.00	2000.00	False
1064_936	YES	2000.00	2000.00	False
1064_938	YES	2000.00	2000.00	False
1064_940	YES	2000.00	2000.00	False
1064_942	YES	2000.00	2000.00	False
1064_944	YES	2000.00	2000.00	False
1064_946	YES	2000.00	2000.00	False
1064_948	YES	2000.00	2000.00	False
1064_950	YES	2000.00	2000.00	False
1064_952	YES	2000.00	2000.00	False
1064_954	YES	2000.00	2000.00	False
1064_956	YES	2000.00	2000.00	False
1064_958	YES	2000.00	2000.00	False
1064_960	YES	2000.00	2000.00	False
1064_962	YES	2000.00	2000.00	False
1064_964	YES	2000.00	2000.00	False
1064_966	YES	2000.00	2000.00	False
1064_968	YES	2000.00	2000.00	False
1064_970	YES	2000.00	2000.00	False
1064_972	YES	2000.00	2000.00	False
1064_974	YES	2000.00	2000.00	False
1064_976	YES	2000.00	2000.00	False
1064_978	YES	2000.00	2000.00	False
1064_980	YES	2000.00	2000.00	False
1064_982	YES	2000.00	2000.00	False
1064_984	YES	2000.00	2000.00	False
1064_986	YES	2000.00	2000.00	False
1064_988	YES	2000.00	2000.00	False
1066_910	YES	2000.00	2000.00	False
1066_912	YES	2000.00	2000.00	False
1066_914	YES	2000.00	2000.00	False
1066_916	YES	2000.00	2000.00	False
1066_918	YES	2000.00	2000.00	False

2.16 Report on Tiles - continued

<u>Tile</u>	<u>Non-Skewed Tile</u>	<u>Width</u>	<u>Height</u>	<u>Overlap</u>
1066_920	YES	2000.00	2000.00	False
1066_922	YES	2000.00	2000.00	False
1066_924	YES	2000.00	2000.00	False
1066_926	YES	2000.00	2000.00	False
1066_928	YES	2000.00	2000.00	False
1066_930	YES	2000.00	2000.00	False
1066_932	YES	2000.00	2000.00	False
1066_934	YES	2000.00	2000.00	False
1066_936	YES	2000.00	2000.00	False
1066_938	YES	2000.00	2000.00	False
1066_940	YES	2000.00	2000.00	False
1066_942	YES	2000.00	2000.00	False
1066_944	YES	2000.00	2000.00	False
1066_946	YES	2000.00	2000.00	False
1066_948	YES	2000.00	2000.00	False
1066_950	YES	2000.00	2000.00	False
1066_952	YES	2000.00	2000.00	False
1066_954	YES	2000.00	2000.00	False
1066_956	YES	2000.00	2000.00	False
1066_958	YES	2000.00	2000.00	False
1066_960	YES	2000.00	2000.00	False
1066_962	YES	2000.00	2000.00	False
1066_964	YES	2000.00	2000.00	False
1066_966	YES	2000.00	2000.00	False
1066_968	YES	2000.00	2000.00	False
1066_970	YES	2000.00	2000.00	False
1066_972	YES	2000.00	2000.00	False
1066_974	YES	2000.00	2000.00	False
1066_976	YES	2000.00	2000.00	False
1066_978	YES	2000.00	2000.00	False
1066_980	YES	2000.00	2000.00	False
1066_982	YES	2000.00	2000.00	False
1066_984	YES	2000.00	2000.00	False
1066_986	YES	2000.00	2000.00	False
1066_988	YES	2000.00	2000.00	False
1068_910	YES	2000.00	2000.00	False
1068_912	YES	2000.00	2000.00	False
1068_914	YES	2000.00	2000.00	False
1068_916	YES	2000.00	2000.00	False
1068_918	YES	2000.00	2000.00	False
1068_920	YES	2000.00	2000.00	False
1068_922	YES	2000.00	2000.00	False
1068_924	YES	2000.00	2000.00	False
1068_926	YES	2000.00	2000.00	False
1068_928	YES	2000.00	2000.00	False
1068_930	YES	2000.00	2000.00	False
1068_932	YES	2000.00	2000.00	False
1068_934	YES	2000.00	2000.00	False

2.16 Report on Tiles - continued

<u>Tile</u>	<u>Non-Skewed Tile</u>	<u>Width</u>	<u>Height</u>	<u>Overlap</u>
1068_936	YES	2000.00	2000.00	False
1068_938	YES	2000.00	2000.00	False
1068_940	YES	2000.00	2000.00	False
1068_942	YES	2000.00	2000.00	False
1068_944	YES	2000.00	2000.00	False
1068_946	YES	2000.00	2000.00	False
1068_948	YES	2000.00	2000.00	False
1068_950	YES	2000.00	2000.00	False
1068_952	YES	2000.00	2000.00	False
1068_954	YES	2000.00	2000.00	False
1068_956	YES	2000.00	2000.00	False
1068_958	YES	2000.00	2000.00	False
1068_960	YES	2000.00	2000.00	False
1068_962	YES	2000.00	2000.00	False
1068_964	YES	2000.00	2000.00	False
1068_966	YES	2000.00	2000.00	False
1068_968	YES	2000.00	2000.00	False
1068_970	YES	2000.00	2000.00	False
1068_972	YES	2000.00	2000.00	False
1068_974	YES	2000.00	2000.00	False
1068_976	YES	2000.00	2000.00	False
1068_978	YES	2000.00	2000.00	False
1068_980	YES	2000.00	2000.00	False
1068_982	YES	2000.00	2000.00	False
1068_984	YES	2000.00	2000.00	False
1068_986	YES	2000.00	2000.00	False
1068_988	YES	2000.00	2000.00	False
1070_910	YES	2000.00	2000.00	False
1070_912	YES	2000.00	2000.00	False
1070_914	YES	2000.00	2000.00	False
1070_916	YES	2000.00	2000.00	False
1070_918	YES	2000.00	2000.00	False
1070_920	YES	2000.00	2000.00	False
1070_922	YES	2000.00	2000.00	False
1070_924	YES	2000.00	2000.00	False
1070_926	YES	2000.00	2000.00	False
1070_928	YES	2000.00	2000.00	False
1070_930	YES	2000.00	2000.00	False
1070_932	YES	2000.00	2000.00	False
1070_934	YES	2000.00	2000.00	False
1070_936	YES	2000.00	2000.00	False
1070_938	YES	2000.00	2000.00	False
1070_940	YES	2000.00	2000.00	False
1070_942	YES	2000.00	2000.00	False
1070_944	YES	2000.00	2000.00	False
1070_946	YES	2000.00	2000.00	False
1070_948	YES	2000.00	2000.00	False
1070_950	YES	2000.00	2000.00	False

2.16 Report on Tiles - continued

<u>Tile</u>	<u>Non-Skewed Tile</u>	<u>Width</u>	<u>Height</u>	<u>Overlap</u>
1070_952	YES	2000.00	2000.00	False
1070_954	YES	2000.00	2000.00	False
1070_956	YES	2000.00	2000.00	False
1070_958	YES	2000.00	2000.00	False
1070_960	YES	2000.00	2000.00	False
1070_962	YES	2000.00	2000.00	False
1070_964	YES	2000.00	2000.00	False
1070_966	YES	2000.00	2000.00	False
1070_968	YES	2000.00	2000.00	False
1070_970	YES	2000.00	2000.00	False
1070_972	YES	2000.00	2000.00	False
1070_974	YES	2000.00	2000.00	False
1070_976	YES	2000.00	2000.00	False
1070_978	YES	2000.00	2000.00	False
1070_980	YES	2000.00	2000.00	False
1070_982	YES	2000.00	2000.00	False
1070_984	YES	2000.00	2000.00	False
1070_986	YES	2000.00	2000.00	False
1070_988	YES	2000.00	2000.00	False
1072_910	YES	2000.00	2000.00	False
1072_912	YES	2000.00	2000.00	False
1072_914	YES	2000.00	2000.00	False
1072_916	YES	2000.00	2000.00	False
1072_918	YES	2000.00	2000.00	False
1072_920	YES	2000.00	2000.00	False
1072_922	YES	2000.00	2000.00	False
1072_924	YES	2000.00	2000.00	False
1072_926	YES	2000.00	2000.00	False
1072_928	YES	2000.00	2000.00	False
1072_930	YES	2000.00	2000.00	False
1072_932	YES	2000.00	2000.00	False
1072_934	YES	2000.00	2000.00	False
1072_936	YES	2000.00	2000.00	False
1072_938	YES	2000.00	2000.00	False
1072_940	YES	2000.00	2000.00	False
1072_942	YES	2000.00	2000.00	False
1072_944	YES	2000.00	2000.00	False
1072_946	YES	2000.00	2000.00	False
1072_948	YES	2000.00	2000.00	False
1072_950	YES	2000.00	2000.00	False
1072_952	YES	2000.00	2000.00	False
1072_954	YES	2000.00	2000.00	False
1072_956	YES	2000.00	2000.00	False
1072_958	YES	2000.00	2000.00	False
1072_960	YES	2000.00	2000.00	False
1072_962	YES	2000.00	2000.00	False
1072_964	YES	2000.00	2000.00	False
1072_966	YES	2000.00	2000.00	False

2.16 Report on Tiles - continued

<u>Tile</u>	<u>Non-Skewed Tile</u>	<u>Width</u>	<u>Height</u>	<u>Overlap</u>
1072_968	YES	2000.00	2000.00	False
1072_970	YES	2000.00	2000.00	False
1072_972	YES	2000.00	2000.00	False
1072_974	YES	2000.00	2000.00	False
1072_976	YES	2000.00	2000.00	False
1072_978	YES	2000.00	2000.00	False
1072_980	YES	2000.00	2000.00	False
1072_982	YES	2000.00	2000.00	False
1072_984	YES	2000.00	2000.00	False
1072_986	YES	2000.00	2000.00	False
1072_988	YES	2000.00	2000.00	False
1074_910	YES	2000.00	2000.00	False
1074_912	YES	2000.00	2000.00	False
1074_914	YES	2000.00	2000.00	False
1074_916	YES	2000.00	2000.00	False
1074_918	YES	2000.00	2000.00	False
1074_920	YES	2000.00	2000.00	False
1074_922	YES	2000.00	2000.00	False
1074_924	YES	2000.00	2000.00	False
1074_926	YES	2000.00	2000.00	False
1074_928	YES	2000.00	2000.00	False
1074_930	YES	2000.00	2000.00	False
1074_932	YES	2000.00	2000.00	False
1074_934	YES	2000.00	2000.00	False
1074_936	YES	2000.00	2000.00	False
1074_938	YES	2000.00	2000.00	False
1074_940	YES	2000.00	2000.00	False
1074_942	YES	2000.00	2000.00	False
1074_944	YES	2000.00	2000.00	False
1074_946	YES	2000.00	2000.00	False
1074_948	YES	2000.00	2000.00	False
1074_950	YES	2000.00	2000.00	False
1074_952	YES	2000.00	2000.00	False
1074_954	YES	2000.00	2000.00	False
1074_956	YES	2000.00	2000.00	False
1074_958	YES	2000.00	2000.00	False
1074_960	YES	2000.00	2000.00	False
1074_962	YES	2000.00	2000.00	False
1074_964	YES	2000.00	2000.00	False
1074_966	YES	2000.00	2000.00	False
1074_968	YES	2000.00	2000.00	False
1074_970	YES	2000.00	2000.00	False
1074_972	YES	2000.00	2000.00	False
1074_974	YES	2000.00	2000.00	False
1074_976	YES	2000.00	2000.00	False
1074_978	YES	2000.00	2000.00	False
1074_980	YES	2000.00	2000.00	False
1074_982	YES	2000.00	2000.00	False

2.16 Report on Tiles - continued

<u>Tile</u>	<u>Non-Skewed Tile</u>	<u>Width</u>	<u>Height</u>	<u>Overlap</u>
1074_984	YES	2000.00	2000.00	False
1074_986	YES	2000.00	2000.00	False
1074_988	YES	2000.00	2000.00	False
1076_910	YES	2000.00	2000.00	False
1076_912	YES	2000.00	2000.00	False
1076_914	YES	2000.00	2000.00	False
1076_916	YES	2000.00	2000.00	False
1076_918	YES	2000.00	2000.00	False
1076_920	YES	2000.00	2000.00	False
1076_922	YES	2000.00	2000.00	False
1076_924	YES	2000.00	2000.00	False
1076_926	YES	2000.00	2000.00	False
1076_928	YES	2000.00	2000.00	False
1076_930	YES	2000.00	2000.00	False
1076_932	YES	2000.00	2000.00	False
1076_934	YES	2000.00	2000.00	False
1076_936	YES	2000.00	2000.00	False
1076_938	YES	2000.00	2000.00	False
1076_940	YES	2000.00	2000.00	False
1076_942	YES	2000.00	2000.00	False
1076_944	YES	2000.00	2000.00	False
1076_946	YES	2000.00	2000.00	False
1076_948	YES	2000.00	2000.00	False
1076_950	YES	2000.00	2000.00	False
1076_952	YES	2000.00	2000.00	False
1076_954	YES	2000.00	2000.00	False
1076_956	YES	2000.00	2000.00	False
1076_958	YES	2000.00	2000.00	False
1076_960	YES	2000.00	2000.00	False
1076_962	YES	2000.00	2000.00	False
1076_964	YES	2000.00	2000.00	False
1076_966	YES	2000.00	2000.00	False
1076_968	YES	2000.00	2000.00	False
1076_970	YES	2000.00	2000.00	False
1076_972	YES	2000.00	2000.00	False
1076_974	YES	2000.00	2000.00	False
1076_976	YES	2000.00	2000.00	False
1076_978	YES	2000.00	2000.00	False
1076_980	YES	2000.00	2000.00	False
1076_982	YES	2000.00	2000.00	False
1076_984	YES	2000.00	2000.00	False
1076_986	YES	2000.00	2000.00	False
1076_988	YES	2000.00	2000.00	False
1078_910	YES	2000.00	2000.00	False
1078_912	YES	2000.00	2000.00	False
1078_914	YES	2000.00	2000.00	False
1078_916	YES	2000.00	2000.00	False
1078_918	YES	2000.00	2000.00	False

2.16 Report on Tiles - continued

Tile	Non-Skewed Tile	Width	Height	Overlap
1078_920	YES	2000.00	2000.00	False
1078_922	YES	2000.00	2000.00	False
1078_924	YES	2000.00	2000.00	False
1078_926	YES	2000.00	2000.00	False
1078_928	YES	2000.00	2000.00	False
1078_930	YES	2000.00	2000.00	False
1078_932	YES	2000.00	2000.00	False
1078_934	YES	2000.00	2000.00	False
1078_936	YES	2000.00	2000.00	False
942_910	YES	2000.00	2000.00	False
942_912	YES	2000.00	2000.00	False
942_914	YES	2000.00	2000.00	False
942_916	YES	2000.00	2000.00	False
942_918	YES	2000.00	2000.00	False
942_920	YES	2000.00	2000.00	False
942_922	YES	2000.00	2000.00	False
942_924	YES	2000.00	2000.00	False
942_926	YES	2000.00	2000.00	False
942_928	YES	2000.00	2000.00	False
942_930	YES	2000.00	2000.00	False
942_932	YES	2000.00	2000.00	False
942_934	YES	2000.00	2000.00	False
942_936	YES	2000.00	2000.00	False
942_938	YES	2000.00	2000.00	False
942_940	YES	2000.00	2000.00	False
942_942	YES	2000.00	2000.00	False
942_944	YES	2000.00	2000.00	False
942_946	YES	2000.00	2000.00	False
942_948	YES	2000.00	2000.00	False
942_950	YES	2000.00	2000.00	False
942_952	YES	2000.00	2000.00	False
942_954	YES	2000.00	2000.00	False
942_956	YES	2000.00	2000.00	False
942_958	YES	2000.00	2000.00	False
942_960	YES	2000.00	2000.00	False
942_962	YES	2000.00	2000.00	False
942_964	YES	2000.00	2000.00	False
942_966	YES	2000.00	2000.00	False
942_968	YES	2000.00	2000.00	False
942_970	YES	2000.00	2000.00	False
942_972	YES	2000.00	2000.00	False
942_974	YES	2000.00	2000.00	False
942_976	YES	2000.00	2000.00	False
942_978	YES	2000.00	2000.00	False
942_980	YES	2000.00	2000.00	False
942_982	YES	2000.00	2000.00	False
942_984	YES	2000.00	2000.00	False
942_986	YES	2000.00	2000.00	False

2.16 Report on Tiles - continued

<u>Tile</u>	<u>Non-Skewed Tile</u>	<u>Width</u>	<u>Height</u>	<u>Overlap</u>
942_988	YES	2000.00	2000.00	False
944_910	YES	2000.00	2000.00	False
944_912	YES	2000.00	2000.00	False
944_914	YES	2000.00	2000.00	False
944_916	YES	2000.00	2000.00	False
944_918	YES	2000.00	2000.00	False
944_920	YES	2000.00	2000.00	False
944_922	YES	2000.00	2000.00	False
944_924	YES	2000.00	2000.00	False
944_926	YES	2000.00	2000.00	False
944_928	YES	2000.00	2000.00	False
944_930	YES	2000.00	2000.00	False
944_932	YES	2000.00	2000.00	False
944_934	YES	2000.00	2000.00	False
944_936	YES	2000.00	2000.00	False
944_938	YES	2000.00	2000.00	False
944_940	YES	2000.00	2000.00	False
944_942	YES	2000.00	2000.00	False
944_944	YES	2000.00	2000.00	False
944_946	YES	2000.00	2000.00	False
944_948	YES	2000.00	2000.00	False
944_950	YES	2000.00	2000.00	False
944_952	YES	2000.00	2000.00	False
944_954	YES	2000.00	2000.00	False
944_956	YES	2000.00	2000.00	False
944_958	YES	2000.00	2000.00	False
944_960	YES	2000.00	2000.00	False
944_962	YES	2000.00	2000.00	False
944_964	YES	2000.00	2000.00	False
944_966	YES	2000.00	2000.00	False
944_968	YES	2000.00	2000.00	False
944_970	YES	2000.00	2000.00	False
944_972	YES	2000.00	2000.00	False
944_974	YES	2000.00	2000.00	False
944_976	YES	2000.00	2000.00	False
944_978	YES	2000.00	2000.00	False
944_980	YES	2000.00	2000.00	False
944_982	YES	2000.00	2000.00	False
944_984	YES	2000.00	2000.00	False
944_986	YES	2000.00	2000.00	False
944_988	YES	2000.00	2000.00	False
946_910	YES	2000.00	2000.00	False
946_912	YES	2000.00	2000.00	False
946_914	YES	2000.00	2000.00	False
946_916	YES	2000.00	2000.00	False
946_918	YES	2000.00	2000.00	False
946_920	YES	2000.00	2000.00	False
946_922	YES	2000.00	2000.00	False

2.16 Report on Tiles - continued

<u>Tile</u>	<u>Non-Skewed Tile</u>	<u>Width</u>	<u>Height</u>	<u>Overlap</u>
946_924	YES	2000.00	2000.00	False
946_926	YES	2000.00	2000.00	False
946_928	YES	2000.00	2000.00	False
946_930	YES	2000.00	2000.00	False
946_932	YES	2000.00	2000.00	False
946_934	YES	2000.00	2000.00	False
946_936	YES	2000.00	2000.00	False
946_938	YES	2000.00	2000.00	False
946_940	YES	2000.00	2000.00	False
946_942	YES	2000.00	2000.00	False
946_944	YES	2000.00	2000.00	False
946_946	YES	2000.00	2000.00	False
946_948	YES	2000.00	2000.00	False
946_950	YES	2000.00	2000.00	False
946_952	YES	2000.00	2000.00	False
946_954	YES	2000.00	2000.00	False
946_956	YES	2000.00	2000.00	False
946_958	YES	2000.00	2000.00	False
946_960	YES	2000.00	2000.00	False
946_962	YES	2000.00	2000.00	False
946_964	YES	2000.00	2000.00	False
946_966	YES	2000.00	2000.00	False
946_968	YES	2000.00	2000.00	False
946_970	YES	2000.00	2000.00	False
946_972	YES	2000.00	2000.00	False
946_974	YES	2000.00	2000.00	False
946_976	YES	2000.00	2000.00	False
946_978	YES	2000.00	2000.00	False
946_980	YES	2000.00	2000.00	False
946_982	YES	2000.00	2000.00	False
946_984	YES	2000.00	2000.00	False
946_986	YES	2000.00	2000.00	False
946_988	YES	2000.00	2000.00	False
948_910	YES	2000.00	2000.00	False
948_912	YES	2000.00	2000.00	False
948_914	YES	2000.00	2000.00	False
948_916	YES	2000.00	2000.00	False
948_918	YES	2000.00	2000.00	False
948_920	YES	2000.00	2000.00	False
948_922	YES	2000.00	2000.00	False
948_924	YES	2000.00	2000.00	False
948_926	YES	2000.00	2000.00	False
948_928	YES	2000.00	2000.00	False
948_930	YES	2000.00	2000.00	False
948_932	YES	2000.00	2000.00	False
948_934	YES	2000.00	2000.00	False
948_936	YES	2000.00	2000.00	False
948_938	YES	2000.00	2000.00	False

2.16 Report on Tiles - continued

<u>Tile</u>	<u>Non-Skewed Tile</u>	<u>Width</u>	<u>Height</u>	<u>Overlap</u>
948_940	YES	2000.00	2000.00	False
948_942	YES	2000.00	2000.00	False
948_944	YES	2000.00	2000.00	False
948_946	YES	2000.00	2000.00	False
948_948	YES	2000.00	2000.00	False
948_950	YES	2000.00	2000.00	False
948_952	YES	2000.00	2000.00	False
948_954	YES	2000.00	2000.00	False
948_956	YES	2000.00	2000.00	False
948_958	YES	2000.00	2000.00	False
948_960	YES	2000.00	2000.00	False
948_962	YES	2000.00	2000.00	False
948_964	YES	2000.00	2000.00	False
948_966	YES	2000.00	2000.00	False
948_968	YES	2000.00	2000.00	False
948_970	YES	2000.00	2000.00	False
948_972	YES	2000.00	2000.00	False
948_974	YES	2000.00	2000.00	False
948_976	YES	2000.00	2000.00	False
948_978	YES	2000.00	2000.00	False
948_980	YES	2000.00	2000.00	False
948_982	YES	2000.00	2000.00	False
948_984	YES	2000.00	2000.00	False
948_986	YES	2000.00	2000.00	False
950_910	YES	2000.00	2000.00	False
950_912	YES	2000.00	2000.00	False
950_914	YES	2000.00	2000.00	False
950_916	YES	2000.00	2000.00	False
950_918	YES	2000.00	2000.00	False
950_920	YES	2000.00	2000.00	False
950_922	YES	2000.00	2000.00	False
950_924	YES	2000.00	2000.00	False
950_926	YES	2000.00	2000.00	False
950_928	YES	2000.00	2000.00	False
950_930	YES	2000.00	2000.00	False
950_932	YES	2000.00	2000.00	False
950_934	YES	2000.00	2000.00	False
950_936	YES	2000.00	2000.00	False
950_938	YES	2000.00	2000.00	False
950_940	YES	2000.00	2000.00	False
950_942	YES	2000.00	2000.00	False
950_944	YES	2000.00	2000.00	False
950_946	YES	2000.00	2000.00	False
950_948	YES	2000.00	2000.00	False
950_950	YES	2000.00	2000.00	False
950_952	YES	2000.00	2000.00	False
950_954	YES	2000.00	2000.00	False
950_956	YES	2000.00	2000.00	False

2.16 Report on Tiles - continued

<u>Tile</u>	<u>Non-Skewed Tile</u>	<u>Width</u>	<u>Height</u>	<u>Overlap</u>
950_958	YES	2000.00	2000.00	False
950_960	YES	2000.00	2000.00	False
950_962	YES	2000.00	2000.00	False
950_964	YES	2000.00	2000.00	False
950_966	YES	2000.00	2000.00	False
950_968	YES	2000.00	2000.00	False
950_970	YES	2000.00	2000.00	False
950_972	YES	2000.00	2000.00	False
950_974	YES	2000.00	2000.00	False
950_976	YES	2000.00	2000.00	False
950_978	YES	2000.00	2000.00	False
950_980	YES	2000.00	2000.00	False
950_982	YES	2000.00	2000.00	False
950_984	YES	2000.00	2000.00	False
950_986	YES	2000.00	2000.00	False
952_910	YES	2000.00	2000.00	False
952_912	YES	2000.00	2000.00	False
952_914	YES	2000.00	2000.00	False
952_916	YES	2000.00	2000.00	False
952_918	YES	2000.00	2000.00	False
952_920	YES	2000.00	2000.00	False
952_922	YES	2000.00	2000.00	False
952_924	YES	2000.00	2000.00	False
952_926	YES	2000.00	2000.00	False
952_928	YES	2000.00	2000.00	False
952_930	YES	2000.00	2000.00	False
952_932	YES	2000.00	2000.00	False
952_934	YES	2000.00	2000.00	False
952_936	YES	2000.00	2000.00	False
952_938	YES	2000.00	2000.00	False
952_940	YES	2000.00	2000.00	False
952_942	YES	2000.00	2000.00	False
952_944	YES	2000.00	2000.00	False
952_946	YES	2000.00	2000.00	False
952_948	YES	2000.00	2000.00	False
952_950	YES	2000.00	2000.00	False
952_952	YES	2000.00	2000.00	False
952_954	YES	2000.00	2000.00	False
952_956	YES	2000.00	2000.00	False
952_958	YES	2000.00	2000.00	False
952_960	YES	2000.00	2000.00	False
952_962	YES	2000.00	2000.00	False
952_964	YES	2000.00	2000.00	False
952_966	YES	2000.00	2000.00	False
952_968	YES	2000.00	2000.00	False
952_970	YES	2000.00	2000.00	False
952_972	YES	2000.00	2000.00	False
952_974	YES	2000.00	2000.00	False

2.16 Report on Tiles - continued

<u>Tile</u>	<u>Non-Skewed Tile</u>	<u>Width</u>	<u>Height</u>	<u>Overlap</u>
952_976	YES	2000.00	2000.00	False
952_978	YES	2000.00	2000.00	False
952_980	YES	2000.00	2000.00	False
952_982	YES	2000.00	2000.00	False
952_984	YES	2000.00	2000.00	False
952_986	YES	2000.00	2000.00	False
954_910	YES	2000.00	2000.00	False
954_912	YES	2000.00	2000.00	False
954_914	YES	2000.00	2000.00	False
954_916	YES	2000.00	2000.00	False
954_918	YES	2000.00	2000.00	False
954_920	YES	2000.00	2000.00	False
954_922	YES	2000.00	2000.00	False
954_924	YES	2000.00	2000.00	False
954_926	YES	2000.00	2000.00	False
954_928	YES	2000.00	2000.00	False
954_930	YES	2000.00	2000.00	False
954_932	YES	2000.00	2000.00	False
954_934	YES	2000.00	2000.00	False
954_936	YES	2000.00	2000.00	False
954_938	YES	2000.00	2000.00	False
954_940	YES	2000.00	2000.00	False
954_942	YES	2000.00	2000.00	False
954_944	YES	2000.00	2000.00	False
954_946	YES	2000.00	2000.00	False
954_948	YES	2000.00	2000.00	False
954_950	YES	2000.00	2000.00	False
954_952	YES	2000.00	2000.00	False
954_954	YES	2000.00	2000.00	False
954_956	YES	2000.00	2000.00	False
954_958	YES	2000.00	2000.00	False
954_960	YES	2000.00	2000.00	False
954_962	YES	2000.00	2000.00	False
954_964	YES	2000.00	2000.00	False
954_966	YES	2000.00	2000.00	False
954_968	YES	2000.00	2000.00	False
954_970	YES	2000.00	2000.00	False
954_972	YES	2000.00	2000.00	False
954_974	YES	2000.00	2000.00	False
954_976	YES	2000.00	2000.00	False
954_978	YES	2000.00	2000.00	False
954_980	YES	2000.00	2000.00	False
954_982	YES	2000.00	2000.00	False
954_984	YES	2000.00	2000.00	False
954_986	YES	2000.00	2000.00	False
956_910	YES	2000.00	2000.00	False
956_912	YES	2000.00	2000.00	False
956_914	YES	2000.00	2000.00	False

2.16 Report on Tiles - continued

<u>Tile</u>	<u>Non-Skewed Tile</u>	<u>Width</u>	<u>Height</u>	<u>Overlap</u>
956_916	YES	2000.00	2000.00	False
956_918	YES	2000.00	2000.00	False
956_920	YES	2000.00	2000.00	False
956_922	YES	2000.00	2000.00	False
956_924	YES	2000.00	2000.00	False
956_926	YES	2000.00	2000.00	False
956_928	YES	2000.00	2000.00	False
956_930	YES	2000.00	2000.00	False
956_932	YES	2000.00	2000.00	False
956_934	YES	2000.00	2000.00	False
956_936	YES	2000.00	2000.00	False
956_938	YES	2000.00	2000.00	False
956_940	YES	2000.00	2000.00	False
956_942	YES	2000.00	2000.00	False
956_944	YES	2000.00	2000.00	False
956_946	YES	2000.00	2000.00	False
956_948	YES	2000.00	2000.00	False
956_950	YES	2000.00	2000.00	False
956_952	YES	2000.00	2000.00	False
956_954	YES	2000.00	2000.00	False
956_956	YES	2000.00	2000.00	False
956_958	YES	2000.00	2000.00	False
956_960	YES	2000.00	2000.00	False
956_962	YES	2000.00	2000.00	False
956_964	YES	2000.00	2000.00	False
956_966	YES	2000.00	2000.00	False
956_968	YES	2000.00	2000.00	False
956_970	YES	2000.00	2000.00	False
956_972	YES	2000.00	2000.00	False
956_974	YES	2000.00	2000.00	False
956_976	YES	2000.00	2000.00	False
956_978	YES	2000.00	2000.00	False
956_980	YES	2000.00	2000.00	False
956_982	YES	2000.00	2000.00	False
956_984	YES	2000.00	2000.00	False
956_986	YES	2000.00	2000.00	False
958_910	YES	2000.00	2000.00	False
958_912	YES	2000.00	2000.00	False
958_914	YES	2000.00	2000.00	False
958_916	YES	2000.00	2000.00	False
958_918	YES	2000.00	2000.00	False
958_920	YES	2000.00	2000.00	False
958_922	YES	2000.00	2000.00	False
958_924	YES	2000.00	2000.00	False
958_926	YES	2000.00	2000.00	False
958_928	YES	2000.00	2000.00	False
958_930	YES	2000.00	2000.00	False
958_932	YES	2000.00	2000.00	False

2.16 Report on Tiles - continued

<u>Tile</u>	<u>Non-Skewed Tile</u>	<u>Width</u>	<u>Height</u>	<u>Overlap</u>
958_934	YES	2000.00	2000.00	False
958_936	YES	2000.00	2000.00	False
958_938	YES	2000.00	2000.00	False
958_940	YES	2000.00	2000.00	False
958_942	YES	2000.00	2000.00	False
958_944	YES	2000.00	2000.00	False
958_946	YES	2000.00	2000.00	False
958_948	YES	2000.00	2000.00	False
958_950	YES	2000.00	2000.00	False
958_952	YES	2000.00	2000.00	False
958_954	YES	2000.00	2000.00	False
958_956	YES	2000.00	2000.00	False
958_958	YES	2000.00	2000.00	False
958_960	YES	2000.00	2000.00	False
958_962	YES	2000.00	2000.00	False
958_964	YES	2000.00	2000.00	False
958_966	YES	2000.00	2000.00	False
958_968	YES	2000.00	2000.00	False
958_970	YES	2000.00	2000.00	False
958_972	YES	2000.00	2000.00	False
958_974	YES	2000.00	2000.00	False
958_976	YES	2000.00	2000.00	False
958_978	YES	2000.00	2000.00	False
958_980	YES	2000.00	2000.00	False
958_982	YES	2000.00	2000.00	False
958_984	YES	2000.00	2000.00	False
958_986	YES	2000.00	2000.00	False
958_988	YES	2000.00	2000.00	False
960_910	YES	2000.00	2000.00	False
960_912	YES	2000.00	2000.00	False
960_914	YES	2000.00	2000.00	False
960_916	YES	2000.00	2000.00	False
960_918	YES	2000.00	2000.00	False
960_920	YES	2000.00	2000.00	False
960_922	YES	2000.00	2000.00	False
960_924	YES	2000.00	2000.00	False
960_926	YES	2000.00	2000.00	False
960_928	YES	2000.00	2000.00	False
960_930	YES	2000.00	2000.00	False
960_932	YES	2000.00	2000.00	False
960_934	YES	2000.00	2000.00	False
960_936	YES	2000.00	2000.00	False
960_938	YES	2000.00	2000.00	False
960_940	YES	2000.00	2000.00	False
960_942	YES	2000.00	2000.00	False
960_944	YES	2000.00	2000.00	False
960_946	YES	2000.00	2000.00	False
960_948	YES	2000.00	2000.00	False

2.16 Report on Tiles - continued

<u>Tile</u>	<u>Non-Skewed Tile</u>	<u>Width</u>	<u>Height</u>	<u>Overlap</u>
960_950	YES	2000.00	2000.00	False
960_952	YES	2000.00	2000.00	False
960_954	YES	2000.00	2000.00	False
960_956	YES	2000.00	2000.00	False
960_958	YES	2000.00	2000.00	False
960_960	YES	2000.00	2000.00	False
960_962	YES	2000.00	2000.00	False
960_964	YES	2000.00	2000.00	False
960_966	YES	2000.00	2000.00	False
960_968	YES	2000.00	2000.00	False
960_970	YES	2000.00	2000.00	False
960_972	YES	2000.00	2000.00	False
960_974	YES	2000.00	2000.00	False
960_976	YES	2000.00	2000.00	False
960_978	YES	2000.00	2000.00	False
960_980	YES	2000.00	2000.00	False
960_982	YES	2000.00	2000.00	False
960_984	YES	2000.00	2000.00	False
960_986	YES	2000.00	2000.00	False
960_988	YES	2000.00	2000.00	False
962_910	YES	2000.00	2000.00	False
962_912	YES	2000.00	2000.00	False
962_914	YES	2000.00	2000.00	False
962_916	YES	2000.00	2000.00	False
962_918	YES	2000.00	2000.00	False
962_920	YES	2000.00	2000.00	False
962_922	YES	2000.00	2000.00	False
962_924	YES	2000.00	2000.00	False
962_926	YES	2000.00	2000.00	False
962_928	YES	2000.00	2000.00	False
962_930	YES	2000.00	2000.00	False
962_932	YES	2000.00	2000.00	False
962_934	YES	2000.00	2000.00	False
962_936	YES	2000.00	2000.00	False
962_938	YES	2000.00	2000.00	False
962_940	YES	2000.00	2000.00	False
962_942	YES	2000.00	2000.00	False
962_944	YES	2000.00	2000.00	False
962_946	YES	2000.00	2000.00	False
962_948	YES	2000.00	2000.00	False
962_950	YES	2000.00	2000.00	False
962_952	YES	2000.00	2000.00	False
962_954	YES	2000.00	2000.00	False
962_956	YES	2000.00	2000.00	False
962_958	YES	2000.00	2000.00	False
962_960	YES	2000.00	2000.00	False
962_962	YES	2000.00	2000.00	False
962_964	YES	2000.00	2000.00	False

2.16 Report on Tiles - continued

<u>Tile</u>	<u>Non-Skewed Tile</u>	<u>Width</u>	<u>Height</u>	<u>Overlap</u>
962_966	YES	2000.00	2000.00	False
962_968	YES	2000.00	2000.00	False
962_970	YES	2000.00	2000.00	False
962_972	YES	2000.00	2000.00	False
962_974	YES	2000.00	2000.00	False
962_976	YES	2000.00	2000.00	False
962_978	YES	2000.00	2000.00	False
962_980	YES	2000.00	2000.00	False
962_982	YES	2000.00	2000.00	False
962_984	YES	2000.00	2000.00	False
962_986	YES	2000.00	2000.00	False
964_910	YES	2000.00	2000.00	False
964_912	YES	2000.00	2000.00	False
964_914	YES	2000.00	2000.00	False
964_916	YES	2000.00	2000.00	False
964_918	YES	2000.00	2000.00	False
964_920	YES	2000.00	2000.00	False
964_922	YES	2000.00	2000.00	False
964_924	YES	2000.00	2000.00	False
964_926	YES	2000.00	2000.00	False
964_928	YES	2000.00	2000.00	False
964_930	YES	2000.00	2000.00	False
964_932	YES	2000.00	2000.00	False
964_934	YES	2000.00	2000.00	False
964_936	YES	2000.00	2000.00	False
964_938	YES	2000.00	2000.00	False
964_940	YES	2000.00	2000.00	False
964_942	YES	2000.00	2000.00	False
964_944	YES	2000.00	2000.00	False
964_946	YES	2000.00	2000.00	False
964_948	YES	2000.00	2000.00	False
964_950	YES	2000.00	2000.00	False
964_952	YES	2000.00	2000.00	False
964_954	YES	2000.00	2000.00	False
964_956	YES	2000.00	2000.00	False
964_958	YES	2000.00	2000.00	False
964_960	YES	2000.00	2000.00	False
964_962	YES	2000.00	2000.00	False
964_964	YES	2000.00	2000.00	False
964_966	YES	2000.00	2000.00	False
964_968	YES	2000.00	2000.00	False
964_970	YES	2000.00	2000.00	False
964_972	YES	2000.00	2000.00	False
964_974	YES	2000.00	2000.00	False
964_976	YES	2000.00	2000.00	False
964_978	YES	2000.00	2000.00	False
964_980	YES	2000.00	2000.00	False
964_982	YES	2000.00	2000.00	False

2.16 Report on Tiles - continued

<u>Tile</u>	<u>Non-Skewed Tile</u>	<u>Width</u>	<u>Height</u>	<u>Overlap</u>
964_984	YES	2000.00	2000.00	False
964_986	YES	2000.00	2000.00	False
966_908	YES	2000.00	2000.00	False
966_910	YES	2000.00	2000.00	False
966_912	YES	2000.00	2000.00	False
966_914	YES	2000.00	2000.00	False
966_916	YES	2000.00	2000.00	False
966_918	YES	2000.00	2000.00	False
966_920	YES	2000.00	2000.00	False
966_922	YES	2000.00	2000.00	False
966_924	YES	2000.00	2000.00	False
966_926	YES	2000.00	2000.00	False
966_928	YES	2000.00	2000.00	False
966_930	YES	2000.00	2000.00	False
966_932	YES	2000.00	2000.00	False
966_934	YES	2000.00	2000.00	False
966_936	YES	2000.00	2000.00	False
966_938	YES	2000.00	2000.00	False
966_940	YES	2000.00	2000.00	False
966_942	YES	2000.00	2000.00	False
966_944	YES	2000.00	2000.00	False
966_946	YES	2000.00	2000.00	False
966_948	YES	2000.00	2000.00	False
966_950	YES	2000.00	2000.00	False
966_952	YES	2000.00	2000.00	False
966_954	YES	2000.00	2000.00	False
966_956	YES	2000.00	2000.00	False
966_958	YES	2000.00	2000.00	False
966_960	YES	2000.00	2000.00	False
966_962	YES	2000.00	2000.00	False
966_964	YES	2000.00	2000.00	False
966_966	YES	2000.00	2000.00	False
966_968	YES	2000.00	2000.00	False
966_970	YES	2000.00	2000.00	False
966_972	YES	2000.00	2000.00	False
966_974	YES	2000.00	2000.00	False
966_976	YES	2000.00	2000.00	False
966_978	YES	2000.00	2000.00	False
966_980	YES	2000.00	2000.00	False
966_982	YES	2000.00	2000.00	False
966_984	YES	2000.00	2000.00	False
966_986	YES	2000.00	2000.00	False
968_908	YES	2000.00	2000.00	False
968_910	YES	2000.00	2000.00	False
968_912	YES	2000.00	2000.00	False
968_914	YES	2000.00	2000.00	False
968_916	YES	2000.00	2000.00	False
968_918	YES	2000.00	2000.00	False

2.16 Report on Tiles - continued

<u>Tile</u>	<u>Non-Skewed Tile</u>	<u>Width</u>	<u>Height</u>	<u>Overlap</u>
968_920	YES	2000.00	2000.00	False
968_922	YES	2000.00	2000.00	False
968_924	YES	2000.00	2000.00	False
968_926	YES	2000.00	2000.00	False
968_928	YES	2000.00	2000.00	False
968_930	YES	2000.00	2000.00	False
968_932	YES	2000.00	2000.00	False
968_934	YES	2000.00	2000.00	False
968_936	YES	2000.00	2000.00	False
968_938	YES	2000.00	2000.00	False
968_940	YES	2000.00	2000.00	False
968_942	YES	2000.00	2000.00	False
968_944	YES	2000.00	2000.00	False
968_946	YES	2000.00	2000.00	False
968_948	YES	2000.00	2000.00	False
968_950	YES	2000.00	2000.00	False
968_952	YES	2000.00	2000.00	False
968_954	YES	2000.00	2000.00	False
968_956	YES	2000.00	2000.00	False
968_958	YES	2000.00	2000.00	False
968_960	YES	2000.00	2000.00	False
968_962	YES	2000.00	2000.00	False
968_964	YES	2000.00	2000.00	False
968_966	YES	2000.00	2000.00	False
968_968	YES	2000.00	2000.00	False
968_970	YES	2000.00	2000.00	False
968_972	YES	2000.00	2000.00	False
968_974	YES	2000.00	2000.00	False
968_976	YES	2000.00	2000.00	False
968_978	YES	2000.00	2000.00	False
968_980	YES	2000.00	2000.00	False
968_982	YES	2000.00	2000.00	False
968_984	YES	2000.00	2000.00	False
968_986	YES	2000.00	2000.00	False
970_908	YES	2000.00	2000.00	False
970_910	YES	2000.00	2000.00	False
970_912	YES	2000.00	2000.00	False
970_914	YES	2000.00	2000.00	False
970_916	YES	2000.00	2000.00	False
970_918	YES	2000.00	2000.00	False
970_920	YES	2000.00	2000.00	False
970_922	YES	2000.00	2000.00	False
970_924	YES	2000.00	2000.00	False
970_926	YES	2000.00	2000.00	False
970_928	YES	2000.00	2000.00	False
970_930	YES	2000.00	2000.00	False
970_932	YES	2000.00	2000.00	False
970_934	YES	2000.00	2000.00	False

2.16 Report on Tiles - continued

<u>Tile</u>	<u>Non-Skewed Tile</u>	<u>Width</u>	<u>Height</u>	<u>Overlap</u>
970_936	YES	2000.00	2000.00	False
970_938	YES	2000.00	2000.00	False
970_940	YES	2000.00	2000.00	False
970_942	YES	2000.00	2000.00	False
970_944	YES	2000.00	2000.00	False
970_946	YES	2000.00	2000.00	False
970_948	YES	2000.00	2000.00	False
970_950	YES	2000.00	2000.00	False
970_952	YES	2000.00	2000.00	False
970_954	YES	2000.00	2000.00	False
970_956	YES	2000.00	2000.00	False
970_958	YES	2000.00	2000.00	False
970_960	YES	2000.00	2000.00	False
970_962	YES	2000.00	2000.00	False
970_964	YES	2000.00	2000.00	False
970_966	YES	2000.00	2000.00	False
970_968	YES	2000.00	2000.00	False
970_970	YES	2000.00	2000.00	False
970_972	YES	2000.00	2000.00	False
970_974	YES	2000.00	2000.00	False
970_976	YES	2000.00	2000.00	False
970_978	YES	2000.00	2000.00	False
970_980	YES	2000.00	2000.00	False
970_982	YES	2000.00	2000.00	False
970_984	YES	2000.00	2000.00	False
970_986	YES	2000.00	2000.00	False
972_908	YES	2000.00	2000.00	False
972_910	YES	2000.00	2000.00	False
972_912	YES	2000.00	2000.00	False
972_914	YES	2000.00	2000.00	False
972_916	YES	2000.00	2000.00	False
972_918	YES	2000.00	2000.00	False
972_920	YES	2000.00	2000.00	False
972_922	YES	2000.00	2000.00	False
972_924	YES	2000.00	2000.00	False
972_926	YES	2000.00	2000.00	False
972_928	YES	2000.00	2000.00	False
972_930	YES	2000.00	2000.00	False
972_932	YES	2000.00	2000.00	False
972_934	YES	2000.00	2000.00	False
972_936	YES	2000.00	2000.00	False
972_938	YES	2000.00	2000.00	False
972_940	YES	2000.00	2000.00	False
972_942	YES	2000.00	2000.00	False
972_944	YES	2000.00	2000.00	False
972_946	YES	2000.00	2000.00	False
972_948	YES	2000.00	2000.00	False
972_950	YES	2000.00	2000.00	False

2.16 Report on Tiles - continued

<u>Tile</u>	<u>Non-Skewed Tile</u>	<u>Width</u>	<u>Height</u>	<u>Overlap</u>
972_952	YES	2000.00	2000.00	False
972_954	YES	2000.00	2000.00	False
972_956	YES	2000.00	2000.00	False
972_958	YES	2000.00	2000.00	False
972_960	YES	2000.00	2000.00	False
972_962	YES	2000.00	2000.00	False
972_964	YES	2000.00	2000.00	False
972_966	YES	2000.00	2000.00	False
972_968	YES	2000.00	2000.00	False
972_970	YES	2000.00	2000.00	False
972_972	YES	2000.00	2000.00	False
972_974	YES	2000.00	2000.00	False
972_976	YES	2000.00	2000.00	False
972_978	YES	2000.00	2000.00	False
972_980	YES	2000.00	2000.00	False
972_982	YES	2000.00	2000.00	False
972_984	YES	2000.00	2000.00	False
972_986	YES	2000.00	2000.00	False
974_908	YES	2000.00	2000.00	False
974_910	YES	2000.00	2000.00	False
974_912	YES	2000.00	2000.00	False
974_914	YES	2000.00	2000.00	False
974_916	YES	2000.00	2000.00	False
974_918	YES	2000.00	2000.00	False
974_920	YES	2000.00	2000.00	False
974_922	YES	2000.00	2000.00	False
974_924	YES	2000.00	2000.00	False
974_926	YES	2000.00	2000.00	False
974_928	YES	2000.00	2000.00	False
974_930	YES	2000.00	2000.00	False
974_932	YES	2000.00	2000.00	False
974_934	YES	2000.00	2000.00	False
974_936	YES	2000.00	2000.00	False
974_938	YES	2000.00	2000.00	False
974_940	YES	2000.00	2000.00	False
974_942	YES	2000.00	2000.00	False
974_944	YES	2000.00	2000.00	False
974_946	YES	2000.00	2000.00	False
974_948	YES	2000.00	2000.00	False
974_950	YES	2000.00	2000.00	False
974_952	YES	2000.00	2000.00	False
974_954	YES	2000.00	2000.00	False
974_956	YES	2000.00	2000.00	False
974_958	YES	2000.00	2000.00	False
974_960	YES	2000.00	2000.00	False
974_962	YES	2000.00	2000.00	False
974_964	YES	2000.00	2000.00	False
974_966	YES	2000.00	2000.00	False

2.16 Report on Tiles - continued

<u>Tile</u>	<u>Non-Skewed Tile</u>	<u>Width</u>	<u>Height</u>	<u>Overlap</u>
974_968	YES	2000.00	2000.00	False
974_970	YES	2000.00	2000.00	False
974_972	YES	2000.00	2000.00	False
974_974	YES	2000.00	2000.00	False
974_976	YES	2000.00	2000.00	False
974_978	YES	2000.00	2000.00	False
974_980	YES	2000.00	2000.00	False
974_982	YES	2000.00	2000.00	False
974_984	YES	2000.00	2000.00	False
974_986	YES	2000.00	2000.00	False
976_908	YES	2000.00	2000.00	False
976_910	YES	2000.00	2000.00	False
976_912	YES	2000.00	2000.00	False
976_914	YES	2000.00	2000.00	False
976_916	YES	2000.00	2000.00	False
976_918	YES	2000.00	2000.00	False
976_920	YES	2000.00	2000.00	False
976_922	YES	2000.00	2000.00	False
976_924	YES	2000.00	2000.00	False
976_926	YES	2000.00	2000.00	False
976_928	YES	2000.00	2000.00	False
976_930	YES	2000.00	2000.00	False
976_932	YES	2000.00	2000.00	False
976_934	YES	2000.00	2000.00	False
976_936	YES	2000.00	2000.00	False
976_938	YES	2000.00	2000.00	False
976_940	YES	2000.00	2000.00	False
976_942	YES	2000.00	2000.00	False
976_944	YES	2000.00	2000.00	False
976_946	YES	2000.00	2000.00	False
976_948	YES	2000.00	2000.00	False
976_950	YES	2000.00	2000.00	False
976_952	YES	2000.00	2000.00	False
976_954	YES	2000.00	2000.00	False
976_956	YES	2000.00	2000.00	False
976_958	YES	2000.00	2000.00	False
976_960	YES	2000.00	2000.00	False
976_962	YES	2000.00	2000.00	False
976_964	YES	2000.00	2000.00	False
976_966	YES	2000.00	2000.00	False
976_968	YES	2000.00	2000.00	False
976_970	YES	2000.00	2000.00	False
976_972	YES	2000.00	2000.00	False
976_974	YES	2000.00	2000.00	False
976_976	YES	2000.00	2000.00	False
976_978	YES	2000.00	2000.00	False
976_980	YES	2000.00	2000.00	False
976_982	YES	2000.00	2000.00	False

2.16 Report on Tiles - continued

<u>Tile</u>	<u>Non-Skewed Tile</u>	<u>Width</u>	<u>Height</u>	<u>Overlap</u>
976_984	YES	2000.00	2000.00	False
976_986	YES	2000.00	2000.00	False
978_908	YES	2000.00	2000.00	False
978_910	YES	2000.00	2000.00	False
978_912	YES	2000.00	2000.00	False
978_914	YES	2000.00	2000.00	False
978_916	YES	2000.00	2000.00	False
978_918	YES	2000.00	2000.00	False
978_920	YES	2000.00	2000.00	False
978_922	YES	2000.00	2000.00	False
978_924	YES	2000.00	2000.00	False
978_926	YES	2000.00	2000.00	False
978_928	YES	2000.00	2000.00	False
978_930	YES	2000.00	2000.00	False
978_932	YES	2000.00	2000.00	False
978_934	YES	2000.00	2000.00	False
978_936	YES	2000.00	2000.00	False
978_938	YES	2000.00	2000.00	False
978_940	YES	2000.00	2000.00	False
978_942	YES	2000.00	2000.00	False
978_944	YES	2000.00	2000.00	False
978_946	YES	2000.00	2000.00	False
978_948	YES	2000.00	2000.00	False
978_950	YES	2000.00	2000.00	False
978_952	YES	2000.00	2000.00	False
978_954	YES	2000.00	2000.00	False
978_956	YES	2000.00	2000.00	False
978_958	YES	2000.00	2000.00	False
978_960	YES	2000.00	2000.00	False
978_962	YES	2000.00	2000.00	False
978_964	YES	2000.00	2000.00	False
978_966	YES	2000.00	2000.00	False
978_968	YES	2000.00	2000.00	False
978_970	YES	2000.00	2000.00	False
978_972	YES	2000.00	2000.00	False
978_974	YES	2000.00	2000.00	False
978_976	YES	2000.00	2000.00	False
978_978	YES	2000.00	2000.00	False
978_980	YES	2000.00	2000.00	False
978_982	YES	2000.00	2000.00	False
978_984	YES	2000.00	2000.00	False
978_986	YES	2000.00	2000.00	False
980_908	YES	2000.00	2000.00	False
980_910	YES	2000.00	2000.00	False
980_912	YES	2000.00	2000.00	False
980_914	YES	2000.00	2000.00	False
980_916	YES	2000.00	2000.00	False
980_918	YES	2000.00	2000.00	False

2.16 Report on Tiles - continued

<u>Tile</u>	<u>Non-Skewed Tile</u>	<u>Width</u>	<u>Height</u>	<u>Overlap</u>
980_920	YES	2000.00	2000.00	False
980_922	YES	2000.00	2000.00	False
980_924	YES	2000.00	2000.00	False
980_926	YES	2000.00	2000.00	False
980_928	YES	2000.00	2000.00	False
980_930	YES	2000.00	2000.00	False
980_932	YES	2000.00	2000.00	False
980_934	YES	2000.00	2000.00	False
980_936	YES	2000.00	2000.00	False
980_938	YES	2000.00	2000.00	False
980_940	YES	2000.00	2000.00	False
980_942	YES	2000.00	2000.00	False
980_944	YES	2000.00	2000.00	False
980_946	YES	2000.00	2000.00	False
980_948	YES	2000.00	2000.00	False
980_950	YES	2000.00	2000.00	False
980_952	YES	2000.00	2000.00	False
980_954	YES	2000.00	2000.00	False
980_956	YES	2000.00	2000.00	False
980_958	YES	2000.00	2000.00	False
980_960	YES	2000.00	2000.00	False
980_962	YES	2000.00	2000.00	False
980_964	YES	2000.00	2000.00	False
980_966	YES	2000.00	2000.00	False
980_968	YES	2000.00	2000.00	False
980_970	YES	2000.00	2000.00	False
980_972	YES	2000.00	2000.00	False
980_974	YES	2000.00	2000.00	False
980_976	YES	2000.00	2000.00	False
980_978	YES	2000.00	2000.00	False
980_980	YES	2000.00	2000.00	False
980_982	YES	2000.00	2000.00	False
980_984	YES	2000.00	2000.00	False
980_986	YES	2000.00	2000.00	False
982_908	YES	2000.00	2000.00	False
982_910	YES	2000.00	2000.00	False
982_912	YES	2000.00	2000.00	False
982_914	YES	2000.00	2000.00	False
982_916	YES	2000.00	2000.00	False
982_918	YES	2000.00	2000.00	False
982_920	YES	2000.00	2000.00	False
982_922	YES	2000.00	2000.00	False
982_924	YES	2000.00	2000.00	False
982_926	YES	2000.00	2000.00	False
982_928	YES	2000.00	2000.00	False
982_930	YES	2000.00	2000.00	False
982_932	YES	2000.00	2000.00	False
982_934	YES	2000.00	2000.00	False

2.16 Report on Tiles - continued

<u>Tile</u>	<u>Non-Skewed Tile</u>	<u>Width</u>	<u>Height</u>	<u>Overlap</u>
982_936	YES	2000.00	2000.00	False
982_938	YES	2000.00	2000.00	False
982_940	YES	2000.00	2000.00	False
982_942	YES	2000.00	2000.00	False
982_944	YES	2000.00	2000.00	False
982_946	YES	2000.00	2000.00	False
982_948	YES	2000.00	2000.00	False
982_950	YES	2000.00	2000.00	False
982_952	YES	2000.00	2000.00	False
982_954	YES	2000.00	2000.00	False
982_956	YES	2000.00	2000.00	False
982_958	YES	2000.00	2000.00	False
982_960	YES	2000.00	2000.00	False
982_962	YES	2000.00	2000.00	False
982_964	YES	2000.00	2000.00	False
982_966	YES	2000.00	2000.00	False
982_968	YES	2000.00	2000.00	False
982_970	YES	2000.00	2000.00	False
982_972	YES	2000.00	2000.00	False
982_974	YES	2000.00	2000.00	False
982_976	YES	2000.00	2000.00	False
982_978	YES	2000.00	2000.00	False
982_980	YES	2000.00	2000.00	False
982_982	YES	2000.00	2000.00	False
982_984	YES	2000.00	2000.00	False
982_986	YES	2000.00	2000.00	False
984_908	YES	2000.00	2000.00	False
984_910	YES	2000.00	2000.00	False
984_912	YES	2000.00	2000.00	False
984_914	YES	2000.00	2000.00	False
984_916	YES	2000.00	2000.00	False
984_918	YES	2000.00	2000.00	False
984_920	YES	2000.00	2000.00	False
984_922	YES	2000.00	2000.00	False
984_924	YES	2000.00	2000.00	False
984_926	YES	2000.00	2000.00	False
984_928	YES	2000.00	2000.00	False
984_930	YES	2000.00	2000.00	False
984_932	YES	2000.00	2000.00	False
984_934	YES	2000.00	2000.00	False
984_936	YES	2000.00	2000.00	False
984_938	YES	2000.00	2000.00	False
984_940	YES	2000.00	2000.00	False
984_942	YES	2000.00	2000.00	False
984_944	YES	2000.00	2000.00	False
984_946	YES	2000.00	2000.00	False
984_948	YES	2000.00	2000.00	False
984_950	YES	2000.00	2000.00	False

2.16 Report on Tiles - continued

<u>Tile</u>	<u>Non-Skewed Tile</u>	<u>Width</u>	<u>Height</u>	<u>Overlap</u>
984_952	YES	2000.00	2000.00	False
984_954	YES	2000.00	2000.00	False
984_956	YES	2000.00	2000.00	False
984_958	YES	2000.00	2000.00	False
984_960	YES	2000.00	2000.00	False
984_962	YES	2000.00	2000.00	False
984_964	YES	2000.00	2000.00	False
984_966	YES	2000.00	2000.00	False
984_968	YES	2000.00	2000.00	False
984_970	YES	2000.00	2000.00	False
984_972	YES	2000.00	2000.00	False
984_974	YES	2000.00	2000.00	False
984_976	YES	2000.00	2000.00	False
984_978	YES	2000.00	2000.00	False
984_980	YES	2000.00	2000.00	False
984_982	YES	2000.00	2000.00	False
984_984	YES	2000.00	2000.00	False
984_986	YES	2000.00	2000.00	False
986_908	YES	2000.00	2000.00	False
986_910	YES	2000.00	2000.00	False
986_912	YES	2000.00	2000.00	False
986_914	YES	2000.00	2000.00	False
986_916	YES	2000.00	2000.00	False
986_918	YES	2000.00	2000.00	False
986_920	YES	2000.00	2000.00	False
986_922	YES	2000.00	2000.00	False
986_924	YES	2000.00	2000.00	False
986_926	YES	2000.00	2000.00	False
986_928	YES	2000.00	2000.00	False
986_930	YES	2000.00	2000.00	False
986_932	YES	2000.00	2000.00	False
986_934	YES	2000.00	2000.00	False
986_936	YES	2000.00	2000.00	False
986_938	YES	2000.00	2000.00	False
986_940	YES	2000.00	2000.00	False
986_942	YES	2000.00	2000.00	False
986_944	YES	2000.00	2000.00	False
986_946	YES	2000.00	2000.00	False
986_948	YES	2000.00	2000.00	False
986_950	YES	2000.00	2000.00	False
986_952	YES	2000.00	2000.00	False
986_954	YES	2000.00	2000.00	False
986_956	YES	2000.00	2000.00	False
986_958	YES	2000.00	2000.00	False
986_960	YES	2000.00	2000.00	False
986_962	YES	2000.00	2000.00	False
986_964	YES	2000.00	2000.00	False
986_966	YES	2000.00	2000.00	False

2.16 Report on Tiles - continued

<u>Tile</u>	<u>Non-Skewed Tile</u>	<u>Width</u>	<u>Height</u>	<u>Overlap</u>
986_968	YES	2000.00	2000.00	False
986_970	YES	2000.00	2000.00	False
986_972	YES	2000.00	2000.00	False
986_974	YES	2000.00	2000.00	False
986_976	YES	2000.00	2000.00	False
986_978	YES	2000.00	2000.00	False
986_980	YES	2000.00	2000.00	False
986_982	YES	2000.00	2000.00	False
986_984	YES	2000.00	2000.00	False
986_986	YES	2000.00	2000.00	False
988_908	YES	2000.00	2000.00	False
988_910	YES	2000.00	2000.00	False
988_912	YES	2000.00	2000.00	False
988_914	YES	2000.00	2000.00	False
988_916	YES	2000.00	2000.00	False
988_918	YES	2000.00	2000.00	False
988_920	YES	2000.00	2000.00	False
988_922	YES	2000.00	2000.00	False
988_924	YES	2000.00	2000.00	False
988_926	YES	2000.00	2000.00	False
988_928	YES	2000.00	2000.00	False
988_930	YES	2000.00	2000.00	False
988_932	YES	2000.00	2000.00	False
988_934	YES	2000.00	2000.00	False
988_936	YES	2000.00	2000.00	False
988_938	YES	2000.00	2000.00	False
988_940	YES	2000.00	2000.00	False
988_942	YES	2000.00	2000.00	False
988_944	YES	2000.00	2000.00	False
988_946	YES	2000.00	2000.00	False
988_948	YES	2000.00	2000.00	False
988_950	YES	2000.00	2000.00	False
988_952	YES	2000.00	2000.00	False
988_954	YES	2000.00	2000.00	False
988_956	YES	2000.00	2000.00	False
988_958	YES	2000.00	2000.00	False
988_960	YES	2000.00	2000.00	False
988_962	YES	2000.00	2000.00	False
988_964	YES	2000.00	2000.00	False
988_966	YES	2000.00	2000.00	False
988_968	YES	2000.00	2000.00	False
988_970	YES	2000.00	2000.00	False
988_972	YES	2000.00	2000.00	False
988_974	YES	2000.00	2000.00	False
988_976	YES	2000.00	2000.00	False
988_978	YES	2000.00	2000.00	False
988_980	YES	2000.00	2000.00	False
988_982	YES	2000.00	2000.00	False

2.16 Report on Tiles - continued

<u>Tile</u>	<u>Non-Skewed Tile</u>	<u>Width</u>	<u>Height</u>	<u>Overlap</u>
988_984	YES	2000.00	2000.00	False
988_986	YES	2000.00	2000.00	False
990_908	YES	2000.00	2000.00	False
990_910	YES	2000.00	2000.00	False
990_912	YES	2000.00	2000.00	False
990_914	YES	2000.00	2000.00	False
990_916	YES	2000.00	2000.00	False
990_918	YES	2000.00	2000.00	False
990_920	YES	2000.00	2000.00	False
990_922	YES	2000.00	2000.00	False
990_924	YES	2000.00	2000.00	False
990_926	YES	2000.00	2000.00	False
990_928	YES	2000.00	2000.00	False
990_930	YES	2000.00	2000.00	False
990_932	YES	2000.00	2000.00	False
990_934	YES	2000.00	2000.00	False
990_936	YES	2000.00	2000.00	False
990_938	YES	2000.00	2000.00	False
990_940	YES	2000.00	2000.00	False
990_942	YES	2000.00	2000.00	False
990_944	YES	2000.00	2000.00	False
990_946	YES	2000.00	2000.00	False
990_948	YES	2000.00	2000.00	False
990_950	YES	2000.00	2000.00	False
990_952	YES	2000.00	2000.00	False
990_954	YES	2000.00	2000.00	False
990_956	YES	2000.00	2000.00	False
990_958	YES	2000.00	2000.00	False
990_960	YES	2000.00	2000.00	False
990_962	YES	2000.00	2000.00	False
990_964	YES	2000.00	2000.00	False
990_966	YES	2000.00	2000.00	False
990_968	YES	2000.00	2000.00	False
990_970	YES	2000.00	2000.00	False
990_972	YES	2000.00	2000.00	False
990_974	YES	2000.00	2000.00	False
990_976	YES	2000.00	2000.00	False
990_978	YES	2000.00	2000.00	False
990_980	YES	2000.00	2000.00	False
990_982	YES	2000.00	2000.00	False
990_984	YES	2000.00	2000.00	False
990_986	YES	2000.00	2000.00	False
992_908	YES	2000.00	2000.00	False
992_910	YES	2000.00	2000.00	False
992_912	YES	2000.00	2000.00	False
992_914	YES	2000.00	2000.00	False
992_916	YES	2000.00	2000.00	False
992_918	YES	2000.00	2000.00	False

2.16 Report on Tiles - continued

<u>Tile</u>	<u>Non-Skewed Tile</u>	<u>Width</u>	<u>Height</u>	<u>Overlap</u>
992_920	YES	2000.00	2000.00	False
992_922	YES	2000.00	2000.00	False
992_924	YES	2000.00	2000.00	False
992_926	YES	2000.00	2000.00	False
992_928	YES	2000.00	2000.00	False
992_930	YES	2000.00	2000.00	False
992_932	YES	2000.00	2000.00	False
992_934	YES	2000.00	2000.00	False
992_936	YES	2000.00	2000.00	False
992_938	YES	2000.00	2000.00	False
992_940	YES	2000.00	2000.00	False
992_942	YES	2000.00	2000.00	False
992_944	YES	2000.00	2000.00	False
992_946	YES	2000.00	2000.00	False
992_948	YES	2000.00	2000.00	False
992_950	YES	2000.00	2000.00	False
992_952	YES	2000.00	2000.00	False
992_954	YES	2000.00	2000.00	False
992_956	YES	2000.00	2000.00	False
992_958	YES	2000.00	2000.00	False
992_960	YES	2000.00	2000.00	False
992_962	YES	2000.00	2000.00	False
992_964	YES	2000.00	2000.00	False
992_966	YES	2000.00	2000.00	False
992_968	YES	2000.00	2000.00	False
992_970	YES	2000.00	2000.00	False
992_972	YES	2000.00	2000.00	False
992_974	YES	2000.00	2000.00	False
992_976	YES	2000.00	2000.00	False
992_978	YES	2000.00	2000.00	False
992_980	YES	2000.00	2000.00	False
992_982	YES	2000.00	2000.00	False
992_984	YES	2000.00	2000.00	False
992_986	YES	2000.00	2000.00	False
992_988	YES	2000.00	2000.00	False
994_908	YES	2000.00	2000.00	False
994_910	YES	2000.00	2000.00	False
994_912	YES	2000.00	2000.00	False
994_914	YES	2000.00	2000.00	False
994_916	YES	2000.00	2000.00	False
994_918	YES	2000.00	2000.00	False
994_920	YES	2000.00	2000.00	False
994_922	YES	2000.00	2000.00	False
994_924	YES	2000.00	2000.00	False
994_926	YES	2000.00	2000.00	False
994_928	YES	2000.00	2000.00	False
994_930	YES	2000.00	2000.00	False
994_932	YES	2000.00	2000.00	False

2.16 Report on Tiles - continued

<u>Tile</u>	<u>Non-Skewed Tile</u>	<u>Width</u>	<u>Height</u>	<u>Overlap</u>
994_934	YES	2000.00	2000.00	False
994_936	YES	2000.00	2000.00	False
994_938	YES	2000.00	2000.00	False
994_940	YES	2000.00	2000.00	False
994_942	YES	2000.00	2000.00	False
994_944	YES	2000.00	2000.00	False
994_946	YES	2000.00	2000.00	False
994_948	YES	2000.00	2000.00	False
994_950	YES	2000.00	2000.00	False
994_952	YES	2000.00	2000.00	False
994_954	YES	2000.00	2000.00	False
994_956	YES	2000.00	2000.00	False
994_958	YES	2000.00	2000.00	False
994_960	YES	2000.00	2000.00	False
994_962	YES	2000.00	2000.00	False
994_964	YES	2000.00	2000.00	False
994_966	YES	2000.00	2000.00	False
994_968	YES	2000.00	2000.00	False
994_970	YES	2000.00	2000.00	False
994_972	YES	2000.00	2000.00	False
994_974	YES	2000.00	2000.00	False
994_976	YES	2000.00	2000.00	False
994_978	YES	2000.00	2000.00	False
994_980	YES	2000.00	2000.00	False
994_982	YES	2000.00	2000.00	False
994_984	YES	2000.00	2000.00	False
994_986	YES	2000.00	2000.00	False
994_988	YES	2000.00	2000.00	False
996_908	YES	2000.00	2000.00	False
996_910	YES	2000.00	2000.00	False
996_912	YES	2000.00	2000.00	False
996_914	YES	2000.00	2000.00	False
996_916	YES	2000.00	2000.00	False
996_918	YES	2000.00	2000.00	False
996_920	YES	2000.00	2000.00	False
996_922	YES	2000.00	2000.00	False
996_924	YES	2000.00	2000.00	False
996_926	YES	2000.00	2000.00	False
996_928	YES	2000.00	2000.00	False
996_930	YES	2000.00	2000.00	False
996_932	YES	2000.00	2000.00	False
996_934	YES	2000.00	2000.00	False
996_936	YES	2000.00	2000.00	False
996_938	YES	2000.00	2000.00	False
996_940	YES	2000.00	2000.00	False
996_942	YES	2000.00	2000.00	False
996_944	YES	2000.00	2000.00	False
996_946	YES	2000.00	2000.00	False

2.16 Report on Tiles - continued

<u>Tile</u>	<u>Non-Skewed Tile</u>	<u>Width</u>	<u>Height</u>	<u>Overlap</u>
996_948	YES	2000.00	2000.00	False
996_950	YES	2000.00	2000.00	False
996_952	YES	2000.00	2000.00	False
996_954	YES	2000.00	2000.00	False
996_956	YES	2000.00	2000.00	False
996_958	YES	2000.00	2000.00	False
996_960	YES	2000.00	2000.00	False
996_962	YES	2000.00	2000.00	False
996_964	YES	2000.00	2000.00	False
996_966	YES	2000.00	2000.00	False
996_968	YES	2000.00	2000.00	False
996_970	YES	2000.00	2000.00	False
996_972	YES	2000.00	2000.00	False
996_974	YES	2000.00	2000.00	False
996_976	YES	2000.00	2000.00	False
996_978	YES	2000.00	2000.00	False
996_980	YES	2000.00	2000.00	False
996_982	YES	2000.00	2000.00	False
996_984	YES	2000.00	2000.00	False
996_986	YES	2000.00	2000.00	False
996_988	YES	2000.00	2000.00	False
998_908	YES	2000.00	2000.00	False
998_910	YES	2000.00	2000.00	False
998_912	YES	2000.00	2000.00	False
998_914	YES	2000.00	2000.00	False
998_916	YES	2000.00	2000.00	False
998_918	YES	2000.00	2000.00	False
998_920	YES	2000.00	2000.00	False
998_922	YES	2000.00	2000.00	False
998_924	YES	2000.00	2000.00	False
998_926	YES	2000.00	2000.00	False
998_928	YES	2000.00	2000.00	False
998_930	YES	2000.00	2000.00	False
998_932	YES	2000.00	2000.00	False
998_934	YES	2000.00	2000.00	False
998_936	YES	2000.00	2000.00	False
998_938	YES	2000.00	2000.00	False
998_940	YES	2000.00	2000.00	False
998_942	YES	2000.00	2000.00	False
998_944	YES	2000.00	2000.00	False
998_946	YES	2000.00	2000.00	False
998_948	YES	2000.00	2000.00	False
998_950	YES	2000.00	2000.00	False
998_952	YES	2000.00	2000.00	False
998_954	YES	2000.00	2000.00	False
998_956	YES	2000.00	2000.00	False
998_958	YES	2000.00	2000.00	False
998_960	YES	2000.00	2000.00	False

2.16 Report on Tiles - continued

<u>Tile</u>	<u>Non-Skewed Tile</u>	<u>Width</u>	<u>Height</u>	<u>Overlap</u>
998_962	YES	2000.00	2000.00	False
998_964	YES	2000.00	2000.00	False
998_966	YES	2000.00	2000.00	False
998_968	YES	2000.00	2000.00	False
998_970	YES	2000.00	2000.00	False
998_972	YES	2000.00	2000.00	False
998_974	YES	2000.00	2000.00	False
998_976	YES	2000.00	2000.00	False
998_978	YES	2000.00	2000.00	False
998_980	YES	2000.00	2000.00	False
998_982	YES	2000.00	2000.00	False
998_984	YES	2000.00	2000.00	False
998_986	YES	2000.00	2000.00	False
998_988	YES	2000.00	2000.00	False

Skipped Tests

- 1.3 Report on Point Density and NPS per Flight Line
- 1.5 Overview of Data Voids
- 1.6 Overview of Spatial Distribution Verification
- 1.7 Overview of Scan Angles Exceeding Limitations
- 1.9 Overview of Flight Line Separation (Relative Accuracy)
- 1.10 Flight Line Coverage
- 1.11 Report on Collection Area
- 2.7 Report on LAS File Size
- 2.10 Report on Swath Coverage
- 2.13 Report on Positional Accuracy Validation
- 2.14 Overview of Classification Accuracy
- 2.15 Overview of Classification Consistency

USGS QC Module Input Requirements Matrix

Test number	Boresighted LAS (Swath Data)	Classified LAS (Tiled Data)	Shapefile Tile Scheme	Shapefile Boundary	Shapefile SBET(s)	NPS	LiDAR Check Points	Project Name	Description	Logo	Output Folder	PDF Name
0.0		X	X					X	O	O	X	X
1.1	X	X						X	O	O	X	X
1.2	X	X						X	O	O	X	X
1.3	X			O				X	O	O	X	X
1.4		X	X					X	O	O	X	X
1.5	X			O		X		X	O	O	X	X
1.6	X			O		X		X	O	O	X	X
1.7	X			O	X	X		X	O	O	X	X
1.8	X	X					X	X	O	O	X	X
1.9	X			O				X	O	O	X	X
1.10	X			O		X		X	O	O	X	X
1.11	X			X				X	O	O	X	X
1.12	X	X						X	O	O	X	X
2.1	X	X						X	O	O	X	X
2.2	X	X						X	O	O	X	X
2.3	X	X						X	O	O	X	X
2.4	X	X						X	O	O	X	X
2.5	X	X						X	O	O	X	X
2.6	X	X						X	O	O	X	X
2.7	X							X	O	O	X	X
2.8	X							X	O	O	X	X
2.9	X	X						X	O	O	X	X
2.10	X			X				X	O	O	X	X
2.11	X	X						X	O	O	X	X
2.12	X	X						X	O	O	X	X
2.13	X	X		X		X	X	X	O	O	X	X
2.14		X				X		X	O	O	X	X
2.15		X						X	O	O	X	X
2.16			X					X	O	O	X	X

X = Required

X = Will use Classified LAS if available, else Boresighted (Swath) LAS

X = requires one or the other (or both)

O = Optional

O = Optional for single-area density reporting, but required for multi-area (multiple boundary) reporting of individual and aggregate areas