

210107

AERO/D7

96 NAIL

ROAD 12667-

12669

BLDG 12670

CK 12671

12666

1300E

2800 N

00

SIL0

PIC 3273 ROAD
3274 BLDG

3.28.12

70° WINDY MP
GPS'D

97 NAIL

ROAD 12673-

12675

BRUSH 12676

CK 12677

12672

1100E

2800 N

PIC 3275 ROAD
3276 BRUSH

1/14

20107
AENO157

98 MAIL

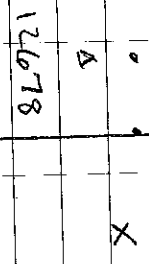
ROAD

12679-12681

SHORT 12682

CK 12683

1700 E



2800 N

pic 3277 ROAD
 3278 SHORT

3.28.12

GPS Δ
70 WINDY

MP

2/14

99 MAIL

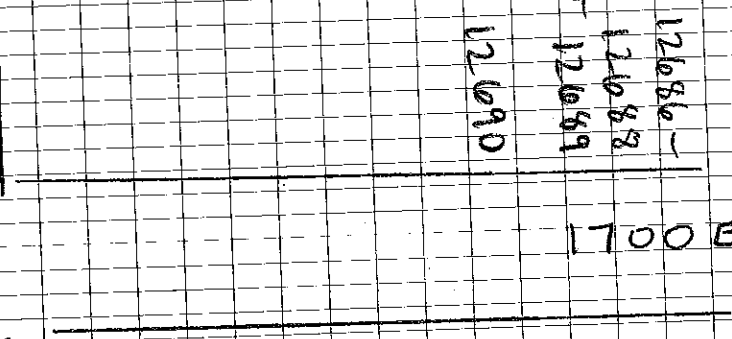
ROAD 12686-

12688

SHORT 12689

CK 12690

1700 W



2800 N Δ 12685

pic 3282 ROAD
 3284 SHORT X

210107
AERO/D7

100 NAIL

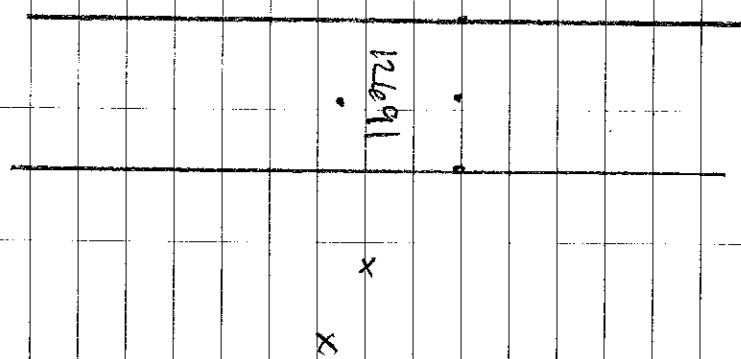
ROAD 12692-

12694

TALL 12695-

12696

CK 12697



PIC	3285	ROAD
	3286	TALL

3.28.12

GPS/D1
70 windy

MP

3/14

~~END SHEBY~~

210107

AERO/D7

CO

FILE = SHELDYD

12347

900 N

6D

RD. 12348-12350

T. GRASS 12351-

12352

CK 12353

500 E

12347

PIC 3163
3164

ROAD
TALL

55/2

B. 24. 12

GPS D

MP

2 NAIL

ROAD 12355-

12357

SHORT 12358

CK 12359

N

12354

800 N

100 E

PIC 3165
3166

ROAD
SHORT

210107
AERO/D7

3 NAIL

ROAD 12361-

12363

BRUSH 12364

CK 12365

12360

Δ

400 N

500 E

pic 3167

3168

ROAD

BRUSH

3.26.12

GPS D

AND

Sc/12

4 NAIL

ROAD 12367-

12369

WOODS 12370

CK 12371

12366

Δ

250 E

ROAD

51

3169

3170

ROAD

WOODS

210107
AEPD 107

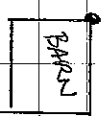
S. NAIL

ROAD 12373-12375

BLDG 12376

CK 12377

400N Δ 12372



Hwy

PIC ROAD BLDG

3.2617

GRSD

MP

200 N

S. NAIL

ROAD 12379-

12381

WOODS 12382

CK 12383

Δ 12378

BOO1

PIC ROAD WOODS
3173
3174

57/12