

Richland QAQC
LiDAR QA/QC Report

Report generated on 3/8/2012

0.0 Report on LAS Statistics (By Tile)

[Classified Files - C:\Users\mrjeffer\Desktop\Richland\LAS](C:\Users\mrjeffer\Desktop\Richland\LAS)

Horizontal Units: US Survey Feet Vertical Units: US Survey Feet
 Number of classified LAS files: 3085

All LAS statistic information can be reviewed in a geographic manner by accessing the shapefile located at
C:\Users\mrjeffer\Desktop\Richland\QAQC\0_0\tile_index_mars.shp

TNAME	Point Density	Average GSD	Total Points	X Min	X Max	Y Min	Y Max	Z Min	Z MAX	GPS Min	GPS Max	1st Returns	2nd Returns	3rd Returns	Other Returns	Min Int	Max Int	Mean Int	Flightlines
100	0.12	2.85	493,329	1032000.00	1034000.00	688000.00	690000.00	385.95	420.22	366979.30	369901.30	493,142	180	07	00	01	980	59	661,671,681
101	0.13	2.82	503,587	1034000.01	1036000.00	688000.00	690000.00	386.08	459.99	366972.21	369893.83	502,513	909	147	18	01	1,740	57	661,671,681
102	0.13	2.77	948,715	1036000.01	1038000.00	688000.01	690000.00	384.45	508.67	366964.96	369886.27	522,164	272,633	125,886	28,032	01	2,180	31	661,671,681
103	0.13	2.83	615,258	1038000.00	1040000.00	688000.01	689999.99	389.19	493.75	366957.72	369879.03	501,239	74,349	32,213	7,457	01	240	53	671,661,681
104	0.13	2.82	574,904	1040000.00	1042000.00	688000.01	689999.99	408.04	527.57	366950.17	369871.46	504,738	41,471	22,033	6,662	01	700	59	671,661,681
105	0.12	2.87	498,540	1042000.02	1043999.99	688000.01	689999.98	417.83	511.07	366942.99	369864.31	485,474	8,154	3,757	1,155	01	600	68	671,661,681
106	0.13	2.75	564,701	1044000.00	1046000.00	688000.01	689999.99	403.50	512.18	366935.40	369856.75	527,607	21,969	11,719	3,406	01	700	59	661,671,681
107	0.12	2.84	550,939	1046000.01	1048000.00	688000.01	689999.99	401.71	502.68	366928.27	369849.53	495,425	35,905	15,774	3,835	01	1,660	57	671,661,681
108	0.13	2.77	526,231	1048000.01	1050000.00	688000.02	689999.99	405.84	509.95	366920.83	369842.18	519,744	4,095	1,888	504	01	122	64	671,661,681
109	0.12	2.85	651,327	1050000.01	1051999.99	688000.01	690000.00	402.52	531.12	366913.20	369834.86	493,882	92,682	50,063	14,700	01	600	52	671,661,681
110	0.12	2.84	833,405	1052000.00	1054000.00	688000.01	690000.00	402.29	537.79	366905.87	369827.53	495,106	205,387	102,644	30,268	01	800	36	671,661,681
111	0.13	2.75	695,314	1054000.01	1056000.00	688000.01	690000.00	408.65	531.65	366898.49	369820.29	528,557	108,890	46,788	11,079	01	1,580	48	661,671,681
112	0.13	2.79	543,505	1056000.00	1058000.00	688000.01	689999.99	413.27	528.11	366891.40	369812.81	513,715	17,716	9,159	2,915	01	156	71	661,671,681
113	0.13	2.75	660,117	1058000.01	1059999.99	688000.01	689999.99	417.83	542.92	366883.93	369805.42	530,742	75,399	40,931	13,045	01	580	59	671,661,681
114	0.12	2.88	760,722	1060000.00	1062000.00	688000.00	689999.99	420.36	537.89	366876.74	369798.33	482,340	161,311	90,191	26,880	01	880	39	671,661,681
115	0.12	2.90	563,521	1062000.01	1063999.99	688000.00	689999.99	435.82	558.13	366869.20	369791.01	477,333	50,397	27,359	8,432	01	3,060	59	661,671,681
116	0.12	2.93	589,241	1064000.00	1065999.99	688000.00	689999.99	450.00	575.78	366861.79	369783.44	465,662	75,728	37,839	10,012	01	160	55	671,661,681
117	0.13	2.81	673,029	1066000.00	1067999.99	688000.00	689999.99	464.32	579.00	366854.35	369776.12	506,490	109,906	46,631	10,002	01	240	51	661,671,681
118	0.13	2.77	533,689	1068000.00	1070000.00	688000.00	689999.99	494.56	574.42	366846.96	369768.85	520,045	9,309	3,673	662	01	131	68	671,661,681
119	0.13	2.74	600,345	1070000.01	1071999.99	688000.01	689999.98	495.16	608.30	366839.63	369761.43	532,056	42,623	20,062	5,604	01	620	58	671,661,681
120	0.13	2.79	638,294	1072000.00	1074000.00	688000.01	689999.99	489.91	606.76	366832.28	369754.01	514,796	74,607	37,829	11,062	01	940	55	671,661,681
121	0.13	2.83	554,892	1074000.00	1076000.00	688000.00	690000.00	492.38	596.91	366824.94	369746.69	499,744	38,423	13,755	2,970	01	1,700	59	671,661,681
122	0.12	2.87	715,177	1076000.01	1078000.00	688000.01	689999.99	448.53	586.29	366817.61	369739.09	484,520	137,484	72,237	20,936	01	520	44	671,661,681
123	0.12	2.85	741,670	1078000.01	1080000.00	688000.00	689999.99	431.24	571.95	366810.02	369731.76	491,494	150,734	77,784	21,658	01	1,180	43	671,661,681
124	0.13	2.82	621,499	1080000.01	1082000.00	688000.01	689999.99	425.49	545.21	366802.61	369724.17	501,410	76,059	35,563	8,467	01	880	54	661,671,681
125	0.13	2.76	839,918	1082000.00	1083999.99	688000.01	689999.99	435.15	577.09	366795.11	369716.91	525,031	184,654	98,181	32,052	01	156	39	661,671,681
126	0.12	2.85	494,050	1084000.00	1085999.99	688000.00	689999.99	459.79	562.29	366787.84	369709.55	493,018	763	212	57	01	260	70	671,661,681
127	0.13	2.77	595,904	1086000.00	1087999.98	688000.00	689999.99	428.90	558.88	366780.48	369702.13	520,762	45,810	22,222	7,110	01	114	58	661,671,681

0.0 Report on LAS Statistics (By Tile) - continued

TNAME	Point Density	Average GSD	Total Points	X Min	X Max	Y Min	Y Max	Z Min	Z MAX	GPS Min	GPS Max	1st Returns	2nd Returns	3rd Returns	Other Returns	Min Int	Max Int	Mean Int	Flightlines
128	0.13	2.83	498,272	1088000.00	1090000.00	688000.01	689999.99	416.81	457.40	366773.21	369694.69	498,077	175	20	00	01	160	70	671.661,681
129	0.12	2.89	524,925	1090000.00	1091999.99	688000.00	689999.99	402.07	505.17	366765.67	369687.48	478,982	29,253	13,507	3,183	01	108	61	661.671,681
130	0.12	2.89	676,349	1092000.01	1093999.99	688000.01	689999.99	401.34	509.97	366758.33	369679.97	477,863	135,433	51,627	11,426	01	1,260	41	671.661,681
131	0.12	2.85	496,151	1094000.00	1095999.99	688000.00	689999.99	406.52	490.39	366750.96	369672.53	492,998	2,488	570	95	01	108	65	671.661,681
132	0.13	2.80	519,889	1096000.02	1098000.00	688000.00	689999.99	407.02	510.79	366743.55	369665.23	509,363	7,307	2,644	575	01	400	69	671.661,681
133	0.13	2.77	533,169	1098000.01	1100000.00	688000.01	689999.99	413.24	511.39	366736.13	369657.92	520,971	7,746	3,514	938	01	110	65	671.661,681
134	0.13	2.82	509,294	1100000.01	1102000.00	688000.01	689999.99	434.53	528.03	366728.74	369650.43	502,188	4,712	1,906	488	01	120	69	661.671,681
135	0.13	2.83	537,364	1102000.01	1104000.00	688000.01	689999.99	418.45	532.61	366721.36	369643.27	500,580	23,123	10,852	2,809	01	620	62	661.671,681
136	0.13	2.83	505,347	1104000.01	1105999.99	688000.01	689999.99	419.78	502.36	366714.06	369635.80	499,373	4,315	1,339	320	01	940	67	671.661,681
137	0.13	2.79	692,494	1106000.00	1108000.00	688000.01	690000.00	405.99	539.47	366706.85	369628.38	515,676	111,411	50,551	14,856	01	140	45	661.671,681
138	0.13	2.78	652,384	1108000.01	1110000.00	688000.00	690000.00	407.02	523.22	366699.34	369621.03	515,981	91,826	36,046	8,531	01	840	51	671.661,681
139	0.13	2.79	922,624	1032000.00	1034000.00	690000.01	692000.00	387.18	486.58	364092.46	368463.27	513,863	273,331	112,622	22,808	01	1,140	33	681.671,691,701
140	0.12	2.85	1,002,320	1034000.00	1036000.00	690000.01	691999.99	387.39	511.62	364089.25	368470.98	492,264	308,590	154,938	46,528	01	2,700	29	671.681,691,701
141	0.13	2.82	1,083,760	1036000.01	1038000.00	690000.00	692000.00	385.24	512.12	365544.34	368478.60	502,759	351,076	178,459	51,466	01	3,440	28	671.681,691
142	0.13	2.79	734,962	1038000.01	1040000.00	690000.00	692000.00	390.99	514.64	365551.90	368486.02	513,214	127,484	71,440	22,824	01	183	43	671.681,691
143	0.13	2.80	561,515	1040000.00	1042000.00	690000.00	692000.00	411.24	521.97	365559.26	368493.73	510,232	30,471	16,234	4,578	01	169	60	681.671,691
144	0.12	2.84	512,336	1042000.01	1043999.99	690000.00	692000.00	424.50	514.58	365566.68	368501.29	495,342	10,865	4,825	1,304	01	178	63	681.671,691
145	0.12	2.84	529,897	1044000.00	1046000.00	690000.00	692000.00	405.91	498.97	365574.39	368509.03	495,333	22,232	9,668	2,664	01	180	62	681.671,691
146	0.12	2.87	512,348	1046000.01	1047999.99	690000.00	692000.00	409.98	505.15	365581.81	368516.36	486,436	17,299	7,018	1,595	01	360	65	671.681,691
147	0.13	2.77	520,501	1048000.01	1050000.00	690000.00	692000.00	426.29	474.48	365589.48	368524.04	519,984	438	78	01	149	74	681.671,691	
148	0.13	2.76	641,360	1050000.01	1051999.99	690000.00	692000.00	410.02	542.31	365596.84	368531.31	524,902	65,025	38,148	13,285	01	440	57	681.671,691
149	0.13	2.77	636,670	1052000.00	1054000.00	690000.01	692000.00	404.91	522.78	365604.08	368539.14	522,087	70,066	34,190	10,327	01	920	56	681.671,691
150	0.13	2.78	569,401	1054000.00	1056000.00	690000.00	692000.00	414.40	536.48	364018.86	368546.52	518,723	29,599	15,794	5,285	01	1,060	64	671.681,691,701
151	0.13	2.78	596,950	1056000.00	1058000.00	690000.00	692000.00	415.90	542.40	365618.82	368554.18	517,686	43,738	26,292	9,234	01	4,660	60	671.691,681
152	0.13	2.82	606,161	1058000.00	1059999.99	690000.00	692000.00	417.16	548.25	365626.33	368561.59	503,322	59,995	32,651	10,193	01	1,740	62	681.671,691
153	0.12	2.89	597,542	1060000.00	1062000.00	690000.00	692000.00	428.19	544.65	365633.72	368569.10	480,715	67,593	37,525	11,709	01	1,680	58	681.671,691
154	0.13	2.83	729,695	1062000.01	1064000.00	690000.00	692000.00	429.99	561.10	365641.37	368576.75	500,870	141,235	69,339	18,251	01	1,100	44	681.671,691
155	0.12	2.84	698,976	1064000.00	1065999.99	690000.00	692000.00	444.62	569.77	365648.75	368584.08	496,466	122,237	62,281	17,992	01	840	49	681.671,691
156	0.13	2.82	611,380	1066000.00	1067999.99	690000.00	692000.00	471.57	584.70	365656.32	368591.82	501,885	65,883	33,969	9,643	01	420	59	671.681,691
157	0.13	2.79	518,418	1068000.00	1070000.00	690000.00	691999.99	496.95	574.83	365663.62	368599.32	515,291	2,293	734	100	01	146	71	671.681,691

0.0 Report on LAS Statistics (By Tile) - continued

TNAME	Point Density	Average GSD	Total Points	X Min	X Max	Y Min	Y Max	Z Min	Z MAX	GPS Min	GPS Max	1st Returns	2nd Returns	3rd Returns	Other Returns	Min Int	Max Int	Mean Int	Flightlines
158	0.13	2.77	525,394	1070000.01	1072000.00	690000.00	691999.99	516.89	594.73	365671.06	368606.91	521,842	2,188	1,093	271	01	120	70	681.671.691
159	0.13	2.76	531,513	1072000.00	1074000.00	690000.00	692000.00	486.48	581.03	365678.36	368614.39	526,610	3,946	854	103	01	157	67	681.671.691
160	0.13	2.81	681,665	1074000.01	1076000.00	690000.00	692000.00	463.85	599.88	365685.66	368621.71	505,331	107,791	52,141	16,402	01	880	47	681.671.691
161	0.12	2.87	680,844	1076000.01	1078000.00	690000.00	692000.00	443.66	595.55	365693.19	368629.40	486,183	115,669	60,455	18,537	01	1,620	50	671.681.691
162	0.13	2.82	538,400	1078000.01	1080000.00	690000.00	692000.00	439.74	545.50	365700.55	368636.81	504,724	21,905	9,505	2,266	01	960	70	671.681.691
163	0.12	2.86	554,642	1080000.01	1081999.99	690000.00	692000.00	437.06	551.22	363916.24	368644.40	490,402	37,497	20,670	6,073	01	760	61	681.671.691.701
164	0.12	2.84	503,062	1082000.00	1084000.00	690000.00	692000.00	452.99	551.39	363909.44	368651.94	495,488	4,793	2,214	567	01	177	72	681.671.691.701
165	0.12	2.88	495,317	1084000.00	1085999.99	690000.00	692000.00	448.05	560.42	365722.97	368659.56	482,211	7,698	4,119	1,289	01	115	68	681.671.691
166	0.13	2.81	532,960	1086000.01	1088000.00	690000.00	692000.00	423.62	546.61	365730.39	368666.98	505,664	16,049	8,572	2,675	01	200	65	671.681.691
167	0.13	2.81	554,222	1088000.01	1089999.99	690000.00	692000.00	410.70	504.87	365737.77	368674.48	505,551	29,594	15,189	3,888	01	1,200	65	681.671.691
168	0.13	2.76	890,436	1090000.01	1091999.99	690000.00	692000.00	402.59	524.89	365745.04	368681.93	525,500	227,249	109,060	28,627	01	1,080	36	681.671.691
169	0.12	2.84	891,742	1092000.00	1094000.00	690000.00	691999.99	407.99	529.02	365752.46	368689.46	496,633	276,069	98,236	20,804	01	280	32	681.671.691
170	0.12	2.88	509,954	1094000.00	1095999.99	690000.00	692000.00	409.35	493.44	365759.73	368697.08	481,369	25,072	3,105	408	01	620	64	671.681.691
171	0.12	2.85	493,535	1096000.00	1098000.00	690000.01	692000.00	415.84	488.93	365767.32	368704.61	492,206	907	365	57	01	112	72	681.671.691
172	0.13	2.83	544,596	1098000.01	1099999.99	690000.00	691999.99	413.99	511.70	365774.53	368712.06	498,408	30,464	12,529	3,195	01	1,440	64	681.671.691
173	0.12	2.86	489,701	1100000.00	1101999.99	690000.00	691999.99	425.15	476.93	365782.21	368719.39	488,778	758	151	14	01	120	74	681.671.691
174	0.13	2.83	526,262	1102000.00	1104000.00	690000.00	692000.00	433.22	524.34	365789.39	368726.98	498,509	18,736	7,803	1,214	01	118	62	681.671.691
175	0.13	2.81	507,857	1104000.01	1106000.00	690000.00	692000.00	427.99	514.46	365796.99	368734.63	506,389	1,031	361	76	01	174	68	681.671.691
176	0.12	2.90	529,901	1106000.00	1108000.00	690000.00	691999.99	415.45	538.15	365804.19	368741.99	474,926	32,226	17,185	5,564	01	240	60	671.681.691
177	0.13	2.76	577,465	1108000.01	1110000.00	690000.01	691999.99	408.60	530.14	365811.76	368749.64	524,689	36,197	13,436	3,143	01	1,920	67	681.671.691
178	0.09	3.32	534,648	1032000.00	1033999.99	692000.00	694000.00	392.24	480.35	364092.46	366987.23	362,249	117,824	46,460	8,115	01	5,100	60	681.691.701
179	0.12	2.95	622,565	1034000.00	1036000.00	692000.00	693999.99	386.24	497.21	362600.14	366979.73	459,971	106,457	44,645	11,492	01	2,680	43	701.691.681.711
180	0.12	2.89	797,120	1036000.01	1037999.98	692000.00	693999.99	386.44	497.56	362604.52	365552.51	479,140	194,735	96,764	26,481	01	1,880	37	691.701.711
181	0.12	2.87	548,759	1038000.00	1040000.00	692000.00	694000.00	393.40	504.32	362611.64	366963.63	484,927	36,670	20,690	6,472	01	960	59	691.701.681.711
182	0.12	2.85	537,013	1040000.01	1042000.00	692000.00	694000.00	400.02	499.98	362618.94	366957.63	493,660	26,984	13,038	3,331	01	660	64	681.691.701.711
183	0.13	2.77	540,786	1042000.01	1043999.99	692000.00	694000.00	417.30	507.27	362626.29	366950.12	520,712	13,227	5,638	1,209	01	179	64	691.681.701.711
184	0.13	2.82	545,907	1044000.00	1045999.99	692000.01	693999.99	415.99	515.99	362633.56	366942.94	503,538	24,866	13,539	3,964	01	1,440	66	691.701.681.711

0.0 Report on LAS Statistics (By Tile) - continued

TNAME	Point Density	Average GSD	Total Points	X Min	X Max	Y Min	Y Max	Z Min	Z MAX	GPS Min	GPS Max	1st Returns	2nd Returns	3rd Returns	Other Returns	Min Int	Max Int	Mean Int	Flightlines
185	0.13	2.78	644,087	1046000.00	1048000.00	692000.01	693999.99	410.04	531.60	362640.92	366935.32	516,329	73,531	41,488	12,739	01	380	53	681,691,701,711
186	0.13	2.80	523,814	1048000.00	1049999.99	692000.01	693999.99	421.47	498.96	362648.13	366928.23	510,060	8,889	3,996	869	01	640	68	691,681,701,711
187	0.13	2.82	540,904	1050000.00	1051999.99	692000.00	693999.99	413.24	517.60	362655.28	366920.78	503,033	25,831	9,466	2,574	01	122	68	681,691,701,711
188	0.13	2.78	709,462	1052000.00	1054000.00	692000.00	694000.00	406.90	542.00	362662.67	366913.46	516,193	120,134	55,827	17,308	01	1,080	49	691,681,701,711
189	0.12	2.93	477,933	1054000.00	1056000.00	692000.02	693999.98	416.24	516.77	364011.76	366906.25	467,458	7,371	2,607	497	01	1,700	72	691,701,681
190	0.12	2.87	495,862	1056000.00	1057999.99	692000.00	693999.99	435.51	507.71	364004.52	366898.71	484,680	8,762	2,191	229	01	2,320	73	701,691,681
191	0.12	2.86	601,310	1058000.00	1060000.00	692000.01	693999.99	425.66	562.93	362686.51	366891.47	489,122	63,989	36,120	12,079	01	1,400	58	701,691,681,711
192	0.13	2.80	598,673	1060000.00	1061999.99	692000.01	693999.99	430.35	559.83	362692.10	366883.88	511,099	51,479	28,005	8,090	01	1,300	64	681,691,701,711
193	0.13	2.80	552,571	1062000.00	1064000.00	692000.01	693999.99	441.05	542.68	362699.60	366876.61	511,325	26,046	12,102	3,098	01	920	66	681,691,701,711
194	0.13	2.73	671,126	1064000.01	1066000.00	692000.01	694000.00	442.42	570.19	362706.90	366869.02	535,241	82,203	41,085	12,597	01	660	56	681,691,701,711
195	0.13	2.74	868,157	1066000.00	1067999.99	692000.00	694000.00	464.10	591.28	362714.05	366861.93	533,909	190,548	107,607	36,093	01	1,020	42	691,701,681,711
196	0.12	2.88	510,273	1068000.00	1069999.99	692000.00	694000.00	482.10	615.63	362721.50	366854.57	483,293	18,618	6,844	1,518	01	1,180	71	681,691,701,711
197	0.11	2.96	537,316	1070000.00	1072000.00	692000.00	693999.99	524.72	652.33	362728.74	366847.18	455,922	47,138	25,704	8,552	01	116	60	691,681,701,711
198	0.12	2.95	521,425	1072000.02	1073999.99	692000.00	693999.99	490.19	597.10	362738.71	366839.68	460,212	40,516	16,916	3,781	01	175	63	681,691,701,711
199	0.12	2.89	608,932	1074000.00	1076000.00	692000.01	694000.00	459.04	598.96	363938.22	366832.17	478,498	85,717	35,884	8,833	01	180	54	691,681,701
200	0.12	2.89	546,796	1076000.01	1078000.00	692000.01	694000.00	455.64	579.79	363930.98	366824.82	479,201	47,032	17,095	3,468	01	620	63	691,681,701
201	0.13	2.77	698,421	1078000.00	1080000.00	692000.02	694000.00	450.46	582.94	363923.45	366817.49	520,478	102,625	56,831	18,487	01	680	54	691,681,701
202	0.13	2.74	555,117	1080000.00	1081999.99	692000.01	693999.99	456.83	553.63	362770.99	366809.96	533,015	13,035	7,034	2,033	01	152	72	691,681,701,711
203	0.13	2.76	527,837	1082000.00	1084000.00	692000.01	693999.99	447.64	513.59	362773.14	366802.81	526,895	738	176	28	01	137	77	681,691,701,711

0.0 Report on LAS Statistics (By Tile) - continued

TNAME	Point Density	Average GSD	Total Points	X Min	X Max	Y Min	Y Max	Z Min	Z MAX	GPS Min	GPS Max	1st Returns	2nd Returns	3rd Returns	Other Returns	Min Int	Max Int	Mean Int	Flightlines
204	0.13	2.77	544,386	1084000.01	1086000.00	692000.01	693999.99	440.85	554.61	362784.03	366795.27	521,878	14,538	6,282	1,688	01	620	71	681,691,701,711
205	0.12	2.84	498,827	1086000.01	1088000.00	692000.01	694000.00	425.74	533.74	362787.83	366787.94	495,368	2,349	879	231	01	440	75	691,701,681,711
206	0.13	2.83	513,688	1088000.00	1090000.00	692000.01	694000.00	410.65	507.95	363887.07	366780.47	498,864	10,016	3,952	856	01	180	71	691,681,701
207	0.13	2.82	1,030,518	1090000.01	1092000.00	692000.01	694000.00	404.40	532.18	363879.60	366773.17	502,074	301,365	171,914	55,165	01	960	31	681,691,701
208	0.13	2.82	892,700	1092000.00	1094000.00	692000.00	694000.00	404.70	524.20	363872.30	366765.61	501,474	257,964	107,827	25,435	01	660	34	681,691,701
209	0.13	2.79	529,028	1094000.01	1096000.00	692000.00	694000.00	409.30	510.81	363864.91	366758.28	513,254	11,476	3,572	726	01	167	71	691,681,701
210	0.12	2.85	698,980	1096000.01	1098000.00	692000.00	694000.00	419.28	532.09	363857.59	366750.95	491,529	123,419	64,964	19,068	01	174	48	691,681,701
211	0.13	2.80	561,191	1098000.01	1099999.99	692000.00	694000.00	418.67	514.45	363849.97	366743.59	510,921	30,104	15,614	4,552	01	2,340	68	681,691,701
212	0.12	2.86	554,383	1102000.00	1102000.00	692000.00	694000.00	423.25	549.78	362844.07	366736.18	487,730	39,808	20,544	6,301	01	1,480	63	691,681,701,711
213	0.13	2.83	506,607	1102000.01	1104000.00	692000.01	693999.99	443.64	539.35	362846.77	366729.03	500,515	4,346	1,459	287	01	184	71	691,681,701,711
214	0.13	2.83	501,126	1104000.01	1106000.00	692000.00	693999.99	438.42	482.17	362853.66	366721.52	501,116	10	00	00	01	114	76	691,681,701,711
215	0.13	2.81	650,597	1106000.00	1108000.00	692000.00	693999.99	428.88	542.19	362861.96	366714.23	505,865	85,184	45,195	14,353	01	183	55	681,691,701,711
216	0.12	2.87	620,050	1108000.01	1110000.00	692000.00	693999.99	411.04	550.52	363813.35	366706.90	486,989	82,160	39,588	11,313	01	460	55	691,681,701
217	0.06	4.26	222,426	1032000.01	1034000.00	694000.00	695999.99	391.97	426.54	361095.92	365530.79	219,987	2,408	31	00	01	2,380	49	711,701,691,721
218	0.12	2.95	743,126	1034000.01	1036000.00	694000.00	696000.00	387.10	501.98	361088.44	364092.56	460,295	175,256	83,179	24,396	01	880	30	701,711,721
219	0.13	2.81	728,272	1036000.01	1038000.00	694000.00	696000.00	394.52	497.10	361080.91	364085.14	508,446	139,667	64,072	16,087	01	760	50	711,701,721
220	0.13	2.80	566,031	1038000.00	1040000.00	694000.00	696000.00	396.03	511.78	361073.49	364077.88	509,946	32,499	18,025	5,561	01	640	65	701,711,721
221	0.13	2.81	556,634	1040000.00	1042000.00	694000.01	696000.00	416.07	512.14	361065.69	365564.08	506,081	29,771	16,118	4,664	01	380	66	701,711,691,721
222	0.13	2.82	510,046	1042000.01	1043999.99	694000.00	696000.00	426.68	507.50	361058.39	365574.79	503,329	3,976	2,015	726	01	115	73	711,701,691,721
223	0.13	2.77	558,453	1044000.00	1046000.00	694000.00	696000.00	419.17	514.52	361050.60	365581.85	522,185	21,226	11,532	3,510	01	260	67	701,711,691,721
224	0.13	2.83	569,954	1046000.01	1048000.00	694000.00	696000.00	424.81	532.55	361042.95	365589.30	500,026	37,662	23,612	8,654	01	123	63	711,691,701,721
225	0.13	2.80	539,504	1048000.00	1049999.99	694000.00	695999.99	425.62	522.32	361035.65	365594.86	512,192	18,261	7,468	1,583	01	2,140	71	701,691,711,721

0.0 Report on LAS Statistics (By Tile) - continued

TNAME	Point Density	Average GSD	Total Points	X Min	X Max	Y Min	Y Max	Z Min	Z MAX	GPS Min	GPS Max	1st Returns	2nd Returns	3rd Returns	Other Returns	Min Int	Max Int	Mean Int	Flightlines
226	0.13	2.82	516,276	1050000.00	1052000.00	694000.00	696000.00	429.11	521.29	361027.88	364034.06	504,077	7,879	3,356	964	01	187	79	701,711,721
227	0.12	2.88	629,513	1052000.01	1053999.99	694000.00	696000.00	409.59	539.58	361020.73	364026.79	483,077	84,540	46,505	15,391	01	900	57	701,711,721
228	0.12	2.91	579,420	1054000.01	1055999.99	694000.00	696000.00	409.68	533.42	361013.07	364019.26	471,724	61,567	34,518	11,611	01	920	57	701,711,721
229	0.11	2.98	625,508	1056000.01	1058000.00	694000.00	695999.99	412.62	537.32	361005.66	364011.90	450,540	102,643	54,878	17,447	01	700	53	711,701,721
230	0.12	2.88	550,143	1058000.00	1059999.99	694000.00	695999.99	429.55	547.51	360997.95	365634.23	481,539	40,780	21,164	6,660	01	3,680	64	711,701,691,721
231	0.13	2.79	661,716	1060000.00	1062000.00	694000.00	695999.99	433.38	539.64	360990.80	365641.65	513,079	90,912	46,204	11,521	01	1,900	55	701,711,691,721
232	0.12	2.84	535,526	1062000.01	1064000.00	694000.00	695999.98	453.75	564.25	360982.65	365648.89	496,838	24,501	11,211	2,976	01	700	69	701,711,691,721
233	0.13	2.83	729,671	1064000.01	1066000.00	694000.01	695999.99	452.89	572.61	360975.17	365656.39	499,422	136,491	72,714	21,044	01	200	48	711,691,701,721
234	0.13	2.81	588,872	1066000.01	1068000.00	694000.01	696000.00	460.54	576.07	360967.43	365656.57	505,596	51,150	25,136	6,990	01	880	66	701,711,691,721
235	0.13	2.81	700,337	1068000.01	1070000.00	694000.01	696000.00	477.44	620.94	360960.10	363967.79	507,974	125,507	53,666	13,190	01	660	49	711,701,721
236	0.13	2.73	939,557	1070000.00	1072000.00	694000.00	695999.99	508.12	641.28	360952.63	363960.52	537,390	245,332	120,329	36,506	01	148	38	701,711,721
237	0.13	2.76	608,622	1072000.00	1074000.00	694000.00	695999.99	494.04	626.87	360945.19	363953.06	524,902	47,891	26,428	9,401	01	159	64	711,701,721
238	0.13	2.80	535,316	1074000.00	1075999.99	694000.00	695999.99	489.42	604.61	360937.62	365693.71	511,775	15,955	6,183	1,403	01	760	74	711,701,691,721
239	0.12	2.84	524,137	1076000.00	1077999.99	694000.01	696000.00	477.87	580.11	360930.56	365700.95	495,640	19,307	7,549	1,641	01	144	67	691,711,701,721
240	0.12	2.85	532,991	1078000.00	1079999.99	694000.01	696000.00	471.04	564.24	360922.29	365708.33	493,617	25,372	11,428	2,574	01	1,120	69	701,691,711,721
241	0.12	2.85	611,062	1080000.00	1082000.00	694000.01	695999.99	443.21	579.79	360914.78	365715.78	491,527	70,052	37,011	12,472	01	1,240	60	691,711,701,721
242	0.12	2.86	578,853	1082000.01	1084000.00	694000.00	696000.00	427.06	540.78	360907.10	365723.11	490,655	54,889	26,364	6,945	01	1,140	61	711,701,691,721
243	0.14	2.72	708,345	1084000.00	1085999.99	694000.00	696000.00	421.67	538.00	360899.72	365730.44	542,032	102,263	50,234	13,816	01	780	52	701,711,691,721
244	0.14	2.72	548,299	1086000.00	1088000.00	694000.01	696000.00	418.30	513.50	360892.12	365737.97	541,274	5,289	1,492	244	01	194	75	711,691,701,721
245	0.13	2.81	570,744	1088000.01	1090000.00	694000.01	696000.00	411.01	517.64	360884.77	365745.33	506,435	37,577	20,620	6,112	01	1,920	70	701,711,691,721

0.0 Report on LAS Statistics (By Tile) - continued

TNAME	Point Density	Average GSD	Total Points	X Min	X Max	Y Min	Y Max	Z Min	Z MAX	GPS Min	GPS Max	1st Returns	2nd Returns	3rd Returns	Other Returns	Min Int	Max Int	Mean Int	Flightlines
246	0.13	2.80	958,522	1090000.01	1092000.00	694000.01	696000.00	406.71	525.74	360877.38	365750.21	511,735	267,090	138,915	40,782	01	1,000	35	691,701,711,721
247	0.13	2.80	659,097	1092000.01	1094000.00	694000.02	696000.00	409.34	516.52	360869.93	365760.31	509,326	91,724	45,781	12,266	01	600	55	711,701,691,721
248	0.13	2.83	686,464	1094000.00	1096000.00	694000.01	695999.99	411.85	525.26	360862.17	365767.75	498,320	111,374	60,121	16,649	01	5,100	53	711,691,701,721
249	0.12	2.90	526,614	1096000.01	1098000.00	694000.01	696000.00	414.79	522.47	360854.87	365775.02	476,868	32,838	13,918	2,990	01	5,100	70	711,701,691,721
250	0.13	2.76	548,622	1098000.01	1100000.00	694000.01	696000.00	424.40	518.14	360847.04	365782.46	523,813	16,668	6,689	1,452	01	1,740	68	701,691,711,721
251	0.13	2.77	605,347	1100000.00	1102000.00	694000.00	696000.00	426.66	550.54	360839.68	365789.62	522,557	50,038	25,086	7,666	01	1,300	61	691,701,711,721
252	0.13	2.79	692,508	1102000.01	1104000.00	694000.00	696000.00	437.99	566.66	360832.27	365797.21	515,146	100,281	57,182	19,899	01	400	53	701,711,691,721
253	0.13	2.80	510,942	1104000.01	1105999.99	694000.00	696000.00	451.79	519.70	360824.50	365804.42	510,810	113	16	03	01	114	76	691,711,701,721
254	0.12	2.85	522,111	1106000.00	1108000.00	694000.00	696000.00	427.07	530.01	360817.32	365812.01	491,739	18,860	9,083	2,429	01	820	72	701,711,691,721
255	0.12	2.85	567,733	1108000.00	1110000.00	694000.00	696000.00	424.51	543.07	360809.61	365819.22	494,121	40,266	24,202	9,144	01	120	63	711,701,691,721
256	0.11	3.09	454,060	1032000.00	1034000.00	696000.01	697999.99	393.88	435.57	359600.24	362597.27	419,467	33,754	835	04	01	1,160	40	711,721,731
257	0.13	2.83	737,049	1034000.01	1036000.00	696000.01	697999.99	387.65	510.72	359607.54	362604.48	499,875	142,908	69,564	24,702	01	1,700	43	711,721,731
258	0.13	2.82	528,740	1036000.01	1038000.00	696000.01	697999.99	395.20	492.84	359614.98	362611.77	503,790	15,256	7,570	2,124	01	139	73	711,721,731
259	0.13	2.81	607,161	1038000.01	1040000.00	696000.00	697999.99	403.26	515.33	359622.13	362619.22	507,326	61,053	30,595	8,187	01	121	61	721,711,731
260	0.13	2.81	607,338	1040000.00	1042000.00	696000.00	697999.98	410.29	518.37	359629.58	362626.49	508,058	59,391	30,930	8,959	01	500	63	711,721,731
261	0.12	2.88	499,577	1042000.01	1044000.00	696000.01	697999.99	427.30	516.17	359636.85	362633.88	483,300	10,426	4,701	1,150	01	460	69	711,721,731
262	0.12	2.85	493,730	1044000.01	1046000.00	696000.01	697999.99	427.26	489.05	359644.32	362641.41	493,035	530	155	10	01	113	72	721,711,731
263	0.12	2.86	504,864	1046000.01	1047999.99	696000.00	697999.99	430.21	514.70	359651.62	364041.95	487,972	10,152	5,242	1,498	01	143	78	721,711,701,731
264	0.12	2.87	501,099	1048000.00	1050000.00	696000.00	697999.99	431.11	522.51	359659.04	364041.42	484,782	11,445	3,938	934	01	360	70	711,721,701,731
265	0.13	2.77	528,957	1050000.01	1052000.00	696000.01	697999.99	428.76	508.01	359666.22	362663.39	521,339	5,702	1,647	269	01	123	76	721,711,731
266	0.13	2.82	569,301	1052000.00	1054000.00	696000.01	697999.98	416.30	528.79	359673.72	362670.75	504,127	41,637	18,146	5,391	01	580	68	711,721,731

0.0 Report on LAS Statistics (By Tile) - continued

TNAME	Point Density	Average GSD	Total Points	X Min	X Max	Y Min	Y Max	Z Min	Z MAX	GPS Min	GPS Max	1st Returns	2nd Returns	3rd Returns	Other Returns	Min Int	Max Int	Mean Int	Flightlines
267	0.13	2.76	548,533	1054000.01	1056000.00	696000.01	697999.99	430.05	531.37	359680.93	362677.78	524,205	14,864	7,655	1,809	01	142	70	721,711,731
268	0.13	2.75	679,448	1056000.01	1058000.00	696000.00	697999.99	413.85	534.32	359688.20	362685.02	531,000	84,710	48,723	15,015	01	860	58	711,721,731
269	0.12	2.85	631,218	1058000.01	1060000.00	696000.00	697999.99	416.48	551.78	359695.53	362692.29	492,274	76,717	46,245	15,982	01	3,800	60	711,721,731
270	0.12	2.84	520,723	1060000.00	1062000.00	696000.00	697999.99	442.25	549.58	359702.83	362699.88	494,919	15,916	7,615	2,273	01	240	73	721,711,731
271	0.12	2.94	490,139	1062000.01	1064000.00	696000.00	697999.99	445.77	546.58	359710.12	362707.09	463,163	18,148	7,260	1,568	01	5,100	72	711,721,731
272	0.12	2.88	592,002	1064000.01	1066000.00	696000.00	697999.99	466.68	582.55	359717.69	362714.48	481,090	67,952	33,539	9,421	01	1,980	60	721,711,731
273	0.12	2.85	511,633	1066000.01	1068000.00	696000.00	697999.99	479.37	580.46	359724.93	362722.04	492,988	10,342	6,152	2,151	01	141	76	721,711,731
274	0.12	2.86	510,640	1068000.01	1070000.00	696000.00	697999.99	497.38	618.64	359732.31	362729.25	488,337	14,224	6,452	1,627	01	146	80	721,711,731
275	0.13	2.79	575,240	1070000.01	1071999.99	696000.00	697999.98	532.79	701.80	359739.67	362736.90	515,013	37,117	18,042	5,068	01	163	68	711,721,731
276	0.13	2.83	526,197	1072000.00	1074000.00	696000.00	697999.99	513.46	675.62	359746.97	363951.89	498,289	17,918	7,814	2,176	01	5,100	72	711,721,701,731
277	0.14	2.72	608,262	1074000.01	1075999.99	696000.01	697999.99	495.75	598.82	359754.24	363943.71	540,988	37,531	21,714	8,029	01	440	70	711,721,701,731
278	0.13	2.76	570,941	1076000.00	1077999.99	696000.01	697999.99	473.47	591.97	359761.65	363935.32	523,585	32,505	12,158	2,693	01	128	73	721,711,701,731
279	0.13	2.82	710,199	1078000.00	1080000.00	696000.01	697999.99	448.96	588.51	359768.95	362766.01	504,302	126,644	61,845	17,408	01	780	52	721,711,731
280	0.13	2.82	725,171	1080000.00	1081999.99	696000.00	697999.99	445.49	582.86	359776.28	362773.40	503,726	125,499	70,322	25,624	01	120	52	721,711,731
281	0.13	2.81	808,520	1082000.00	1083999.99	696000.01	698000.00	422.66	560.69	359783.64	362780.75	506,963	167,090	99,895	34,572	01	720	45	721,711,731
282	0.12	2.84	649,353	1084000.00	1085999.99	696000.01	697999.99	417.50	541.20	359790.96	362788.35	496,755	82,403	51,351	18,844	01	129	57	721,711,731
283	0.12	2.83	530,055	1086000.00	1088000.00	696000.01	697999.99	413.91	518.89	359798.32	362795.61	497,977	19,866	9,403	2,809	01	1,040	73	711,721,731
284	0.13	2.80	510,127	1088000.00	1090000.00	696000.00	697999.99	413.80	471.38	359805.59	362803.12	510,012	100	14	01	01	380	79	721,711,731
285	0.12	2.85	647,078	1090000.02	1091999.99	696000.01	697999.99	407.37	524.88	359813.04	362810.27	493,230	88,497	49,902	15,449	01	1,060	60	711,721,731
286	0.13	2.80	797,531	1092000.00	1093999.99	696000.01	697999.99	411.19	533.58	359820.27	362817.80	511,049	172,465	88,723	25,294	01	420	46	711,721,731
287	0.13	2.78	548,860	1094000.00	1096000.00	696000.00	697999.99	414.42	511.33	359827.69	362825.01	518,926	17,855	9,357	2,722	01	660	72	721,711,731
288	0.13	2.76	659,561	1096000.01	1098000.00	696000.00	697999.99	425.77	546.66	359835.05	363861.14	525,351	70,822	45,875	17,513	01	840	58	711,721,701,731
289	0.13	2.77	562,073	1098000.00	1100000.00	696000.00	697999.99	434.47	535.86	359842.26	363857.63	520,684	24,014	12,990	4,385	01	189	70	721,711,701,731
290	0.12	2.85	516,411	1100000.00	1102000.00	696000.00	697999.99	431.18	540.60	359849.67	363850.16	491,569	14,874	7,571	2,397	01	1,020	75	711,721,701,731
291	0.12	2.90	644,573	1102000.01	1104000.00	696000.01	697999.99	432.55	561.65	359856.85	363842.95	476,642	102,828	49,609	15,494	01	700	53	711,721,701,731
292	0.13	2.81	506,480	1104000.01	1106000.00	696000.02	697999.98	453.69	468.78	359864.36	363835.47	506,480	00	00	00	42	118	87	711,721,701,731

0.0 Report on LAS Statistics (By Tile) - continued

TNAME	Point Density	Average GSD	Total Points	X Min	X Max	Y Min	Y Max	Z Min	Z MAX	GPS Min	GPS Max	1st Returns	2nd Returns	3rd Returns	Other Returns	Min Int	Max Int	Mean Int	Flightlines
293	0.12	2.92	497,866	1106000.00	1107999.99	696000.02	697999.99	438.08	521.71	359871.57	362868.89	467,818	20,508	8,067	1,473	01	460	74	721,711,731
294	0.13	2.78	682,595	1108000.00	1109999.99	696000.01	697999.99	423.72	557.62	359879.02	362876.51	517,345	92,319	53,504	19,427	01	124	55	711,721,731
295	0.13	2.82	511,789	1002000.01	1004000.00	698000.00	700000.00	419.31	513.93	353490.19	361217.06	503,123	5,408	2,653	605	01	133	78	731,721,741
296	0.13	2.74	592,202	1004000.01	1005999.99	698000.00	700000.00	418.00	508.57	353482.72	361209.59	533,681	34,778	18,389	5,354	01	146	70	731,721,741
297	0.13	2.76	800,723	1006000.00	1008000.00	698000.00	700000.00	400.45	519.21	353475.51	361202.11	527,046	161,678	86,629	25,370	01	122	43	721,731,741
298	0.13	2.81	650,595	1008000.01	1009999.99	698000.00	700000.00	397.49	506.78	353468.41	361194.64	505,534	91,830	43,105	10,126	01	660	46	731,721,741
299	0.13	2.83	612,827	1010000.00	1011999.99	698000.00	700000.00	400.20	515.54	353461.18	361187.07	500,696	66,987	34,657	10,487	01	1,180	51	731,721,741
300	0.13	2.82	602,789	1012000.00	1013999.99	698000.00	699999.99	399.42	501.88	353453.99	361179.33	502,534	67,101	27,096	6,058	01	1,060	51	721,731,741
301	0.12	2.90	758,549	1014000.00	1015999.99	698000.00	700000.00	387.79	513.22	353446.66	361171.74	477,322	169,608	87,025	24,594	01	780	39	721,731,741
302	0.12	2.85	948,647	1016000.01	1017999.99	698000.00	700000.00	389.46	518.03	353439.40	361164.15	491,031	258,541	150,081	48,994	01	1,200	35	731,721,741
303	0.12	2.86	623,953	1018000.00	1019999.99	698000.00	700000.00	392.50	507.57	353432.22	361156.70	489,605	77,533	43,085	13,730	01	1,160	59	721,731,741
304	0.12	2.89	555,591	1022000.00	1022000.00	698000.00	700000.00	406.88	507.48	353424.83	361149.14	480,425	42,251	24,547	8,368	01	143	66	721,731,741
305	0.13	2.77	745,105	1022000.00	1023999.99	698000.00	699999.99	405.44	515.31	353417.09	361141.84	520,103	133,616	69,776	21,610	01	460	48	731,721,741
306	0.13	2.82	524,191	1024000.00	1025999.99	698000.00	700000.00	414.36	511.53	353409.94	361134.07	502,494	13,433	6,534	1,730	01	460	70	721,731,741
307	0.12	2.84	532,346	1026000.00	1028000.00	698000.00	700000.00	411.51	512.29	353402.58	361126.51	496,522	22,114	10,551	3,159	01	160	67	731,721,741
308	0.12	2.84	607,206	1028000.01	1029999.99	698000.00	700000.00	395.74	503.89	353395.43	361119.12	496,624	64,838	34,800	10,944	01	560	58	731,721,741
309	0.11	3.05	592,490	1030000.00	1032000.00	698000.00	700000.00	393.54	502.98	353388.25	361111.32	428,808	94,337	53,144	16,201	01	1,160	35	731,721,741
310	0.10	3.11	414,309	1032000.02	1033999.99	698000.00	700000.00	393.56	444.02	353381.01	361103.82	413,713	563	32	01	1,360	54	721,731,741	
311	0.13	2.82	702,292	1034000.00	1035999.99	698000.00	700000.00	387.86	498.92	353373.95	361096.05	501,665	122,772	61,446	16,409	01	960	46	721,731,741
312	0.12	2.89	507,933	1036000.01	1038000.00	698000.00	700000.00	404.00	511.97	353366.65	361088.61	479,967	16,095	8,677	3,194	01	780	72	721,731,741
313	0.12	2.87	586,713	1038000.00	1040000.00	698000.00	700000.00	422.94	536.33	353359.44	361080.93	486,842	58,187	31,589	10,095	01	340	61	731,721,741
314	0.12	2.84	519,369	1040000.00	1042000.00	698000.00	699999.99	424.46	520.26	353351.97	361073.60	496,250	13,628	7,127	2,364	01	125	69	721,731,741
315	0.12	2.84	522,041	1042000.01	1043999.99	698000.00	699999.99	428.65	519.35	353344.64	361065.83	496,939	15,196	7,748	2,158	01	200	66	721,731,741
316	0.13	2.82	526,905	1044000.01	1046000.00	698000.00	700000.00	430.55	519.65	353337.49	361058.53	502,763	13,888	7,713	2,541	01	186	67	731,721,741
317	0.13	2.78	543,694	1046000.00	1048000.00	698000.00	700000.00	434.28	521.20	353330.04	361050.73	516,861	17,347	7,703	1,783	01	123	66	721,731,741
318	0.12	2.90	477,257	1048000.01	1050000.00	698000.00	700000.00	435.82	508.29	353322.89	361043.34	475,362	1,539	295	61	01	182	76	721,731,741
319	0.13	2.77	522,163	1050000.00	1051999.99	698000.00	699999.99	439.49	507.30	353315.30	361035.98	521,616	382	133	32	01	114	77	731,721,741
320	0.12	2.87	510,393	1052000.01	1054000.00	698000.00	700000.00	426.39	522.69	353308.18	361028.13	487,009	15,080	6,598	1,706	01	1,020	76	721,731,741
321	0.13	2.77	584,164	1054000.00	1056000.00	698000.00	700000.00	432.77	537.48	353300.85	361020.83	519,830	38,526	19,915	5,893	01	143	73	721,731,741
322	0.14	2.72	842,449	1056000.02	1058000.00	698000.00	700000.00	417.80	555.33	353293.73	361013.12	540,573	164,157	102,815	34,904	01	128	47	721,731,741
323	0.14	2.72	859,573	1058000.00	1060000.00	698000.00	700000.00	418.59	550.66	353286.52	361005.53	541,490	172,985	107,124	37,974	01	1,120	47	731,721,741
324	0.13	2.77	891,122	1060000.00	1062000.00	698000.00	700000.00	432.41	564.81	353279.22	360998.11	522,139	211,718	120,611	36,654	01	760	43	721,731,741
325	0.13	2.75	620,276	1062000.01	1064000.00	698000.00	699999.99	452.44	558.67	353272.01	360990.61	527,811	57,436	27,524	7,505	01	640	65	721,731,741

0.0 Report on LAS Statistics (By Tile) - continued

TNAME	Point Density	Average GSD	Total Points	X Min	X Max	Y Min	Y Max	Z Min	Z MAX	GPS Min	GPS Max	1st Returns	2nd Returns	3rd Returns	Other Returns	Min Int	Max Int	Mean Int	Flightlines
326	0.13	2.83	645,192	1064000.02	1066000.00	698000.00	699999.99	463.96	579.94	353264.56	360983.10	500,632	84,940	45,384	14,236	01	420	57	721,731,741
327	0.12	2.87	534,126	1066000.01	1067999.99	698000.00	699999.99	480.31	592.31	353257.50	360975.66	486,062	30,796	13,755	3,513	01	380	70	731,721,741
328	0.12	2.94	631,542	1068000.00	1070000.00	698000.00	700000.00	500.15	634.81	353250.05	360967.92	462,163	92,162	55,525	21,692	01	920	56	721,731,741
329	0.12	2.94	529,471	1070000.01	1071999.99	698000.01	700000.00	500.63	627.74	353242.26	360960.39	463,388	38,923	20,294	6,866	01	520	76	731,721,741
330	0.12	2.91	625,915	1072000.00	1074000.00	698000.00	700000.00	509.20	653.00	353235.16	360952.65	472,349	80,234	51,372	21,960	01	134	58	731,721,741
331	0.13	2.75	770,815	1074000.01	1075999.99	698000.00	700000.00	489.09	616.70	353227.92	360945.15	527,960	135,941	77,589	29,325	01	171	50	721,731,741
332	0.13	2.77	762,432	1076000.00	1078000.00	698000.00	699999.99	459.21	599.36	353220.98	360937.61	521,395	141,451	76,248	23,338	01	190	51	721,731,741
333	0.13	2.74	1,027,727	1078000.00	1080000.00	698000.00	699999.99	439.97	576.45	353213.71	360930.16	533,793	284,129	157,922	51,883	01	960	36	731,721,741
334	0.12	2.85	883,957	1080000.00	1081999.99	698000.00	699999.99	432.49	582.96	353206.41	360922.57	493,233	224,534	125,429	40,761	01	780	41	721,731,741
335	0.12	2.86	725,650	1082000.00	1084000.00	698000.00	700000.00	427.75	551.04	353198.91	360915.24	487,740	137,369	75,946	24,595	01	700	50	721,731,741
336	0.12	2.91	663,571	1084000.00	1086000.00	698000.00	700000.00	428.40	553.96	353191.55	360907.56	470,972	113,715	59,838	19,046	01	840	52	731,721,741
337	0.12	2.93	480,461	1086000.01	1088000.00	698000.00	699999.98	426.94	517.46	353184.34	360900.29	465,352	9,912	4,147	1,050	01	1,280	75	721,731,741
338	0.13	2.83	505,705	1088000.00	1089999.99	698000.01	700000.00	415.75	500.13	353177.01	360892.26	499,169	4,292	1,835	409	01	119	79	731,721,741
339	0.12	2.89	642,421	1090000.00	1091999.99	698000.00	700000.00	409.27	526.51	353169.89	360884.78	478,053	91,378	54,325	18,665	01	1,380	58	721,731,741
340	0.13	2.82	677,308	1092000.00	1094000.00	698000.00	700000.00	415.98	537.36	353162.42	360877.34	503,388	104,326	54,058	15,536	01	157	55	731,721,741
341	0.13	2.80	515,579	1094000.01	1096000.00	698000.01	699999.99	417.68	515.82	353155.03	360869.84	512,195	2,292	896	196	01	126	79	721,731,741
342	0.13	2.83	542,852	1096000.01	1098000.00	698000.00	699999.99	430.72	544.22	353147.79	362831.90	501,088	25,769	12,317	3,678	01	151	69	721,731,711,741
343	0.13	2.78	569,290	1098000.00	1099999.99	698000.00	700000.00	446.25	550.55	353140.43	360855.03	516,759	31,459	15,832	5,240	01	124	70	721,731,741
344	0.13	2.82	522,194	1100000.00	1102000.00	698000.00	699999.99	445.60	554.75	353133.08	360847.23	501,412	12,409	6,355	2,018	01	197	77	731,721,741
345	0.13	2.83	801,975	1102000.01	1104000.00	698000.00	699999.99	437.55	574.85	353125.69	360839.82	500,137	176,986	94,956	29,896	01	580	43	721,731,741
346	0.13	2.79	546,136	1104000.01	1106000.00	698000.00	699999.99	456.16	541.05	353118.39	360832.46	514,182	21,163	9,058	1,733	01	120	78	731,721,741
347	0.13	2.80	603,294	1106000.00	1108000.00	698000.00	700000.00	450.23	565.08	353111.00	360824.69	511,364	54,472	29,268	8,190	01	192	69	731,721,741
348	0.13	2.82	784,665	1108000.00	1109999.99	698000.00	700000.00	431.58	568.13	353103.74	360817.48	504,243	157,353	91,689	31,380	01	500	46	731,721,741
349	0.13	2.81	591,969	1002000.01	1004000.00	700000.01	701999.99	407.49	505.53	351759.86	359498.58	506,646	54,498	25,401	5,424	01	420	55	741,731,751
350	0.13	2.81	576,180	1004000.00	1005999.99	700000.01	701999.99	405.84	524.38	351767.45	359505.88	507,071	41,203	21,922	5,984	01	1,440	59	741,731,751
351	0.13	2.77	1,028,592	1006000.00	1008000.00	700000.01	702000.00	402.78	536.40	351774.69	359513.32	519,728	304,841	159,851	44,172	01	140	30	741,731,751
352	0.12	2.88	980,038	1008000.01	1009999.99	700000.00	702000.00	389.07	513.17	351782.22	359520.39	483,759	305,633	150,636	40,010	01	5,100	28	741,731,751
353	0.13	2.81	627,813	1010000.00	1012000.00	700000.00	701999.99	388.26	497.72	351789.64	359527.66	506,020	78,166	34,372	9,255	01	5,100	42	741,731,751
354	0.13	2.82	1,000,542	1012000.01	1014000.00	700000.01	702000.00	388.73	507.63	351797.00	359534.92	502,790	317,217	146,260	34,275	01	1,060	27	731,741,751
355	0.12	2.84	935,699	1014000.01	1015999.99	700000.01	702000.00	388.28	514.65	351804.41	359542.22	494,952	279,003	129,674	32,070	01	1,940	30	731,741,751
356	0.12	2.92	485,745	1016000.00	1018000.00	700000.01	702000.00	402.52	489.79	351811.92	359549.70	470,326	11,044	3,648	727	01	1,320	67	731,741,751
357	0.12	2.87	612,140	1018000.01	1020000.00	700000.01	701999.99	395.45	501.18	351819.33	359556.94	484,803	77,647	39,229	10,461	01	2,640	50	731,741,751

0.0 Report on LAS Statistics (By Tile) - continued

TNAME	Point Density	Average GSD	Total Points	X Min	X Max	Y Min	Y Max	Z Min	Z MAX	GPS Min	GPS Max	1st Returns	2nd Returns	3rd Returns	Other Returns	Min Int	Max Int	Mean Int	Flightlines
358	0.12	2.84	518,634	1020000.00	1021999.99	700000.01	701999.99	401.52	506.92	351826.84	359564.00	496,904	14,059	6,124	1,547	01	195	69	741,731,751
359	0.13	2.76	526,062	1022000.00	1024000.00	700000.00	701999.99	424.98	470.74	351834.05	359571.47	525,477	560	25	00	01	166	68	741,731,751
360	0.13	2.82	511,022	1024000.01	1025999.99	700000.01	702000.00	424.74	519.27	351841.40	359578.60	502,722	4,778	2,706	816	01	121	66	741,731,751
361	0.13	2.81	527,671	1026000.00	1028000.00	700000.01	702000.00	420.19	505.92	351848.97	359585.92	507,922	12,058	5,922	1,769	01	144	66	741,731,751
362	0.12	2.85	517,732	1028000.00	1030000.00	700000.01	702000.00	401.25	507.50	351856.32	359593.13	493,752	14,987	7,317	1,676	01	180	63	741,731,751
363	0.12	2.87	495,804	1030000.01	1031999.99	700000.01	701999.99	394.67	479.85	351863.80	359600.58	486,993	6,038	2,191	582	01	700	55	741,731,751
364	0.12	2.88	487,937	1032000.00	1033999.99	700000.00	702000.00	391.52	457.73	351871.13	359607.85	482,112	4,357	1,288	180	01	980	54	731,741,751
365	0.12	2.85	835,405	1034000.01	1035999.99	700000.00	702000.00	388.09	501.63	351878.45	359615.26	492,580	217,741	101,007	24,077	01	1,120	34	731,741,751
366	0.12	2.89	584,295	1036000.00	1037999.99	700000.00	701999.99	389.99	513.05	351886.14	359622.44	477,657	62,217	33,951	10,470	01	260	50	741,731,751
367	0.12	2.87	585,502	1038000.00	1039999.99	700000.00	701999.99	404.21	528.01	351893.46	359630.01	486,261	56,943	31,985	10,313	01	680	54	741,731,751
368	0.13	2.82	503,222	1040000.00	1042000.00	700000.00	701999.99	408.25	480.36	351900.67	359637.31	502,548	385	217	72	01	110	63	741,731,751
369	0.12	2.85	512,713	1042000.01	1044000.00	700000.00	702000.00	419.44	506.20	351908.12	359644.69	493,408	13,310	5,234	761	01	110	67	731,741,751
370	0.12	2.87	522,173	1044000.02	1045999.99	700000.01	702000.00	419.40	517.15	351915.65	359651.84	485,970	23,076	10,803	2,324	01	360	65	731,741,751
371	0.12	2.85	602,077	1046000.00	1048000.00	700000.01	701999.99	427.37	528.99	351923.13	359659.23	491,580	64,777	35,723	9,997	01	780	52	741,731,751
372	0.13	2.83	499,166	1048000.01	1049999.99	700000.00	701999.99	434.40	505.30	351930.54	359666.50	498,321	844	01	00	01	107	68	731,741,751
373	0.13	2.80	531,967	1050000.00	1052000.00	700000.00	701999.99	436.85	525.52	351937.66	359674.03	509,432	13,485	7,047	2,003	01	113	61	741,731,751
374	0.12	2.85	497,636	1052000.01	1053999.99	700000.01	701999.99	440.13	526.11	351945.17	359681.27	493,211	3,126	1,104	195	01	200	64	731,741,751
375	0.12	2.84	555,891	1054000.00	1056000.00	700000.01	702000.00	436.66	529.86	351952.44	359688.63	494,995	38,458	17,952	4,486	01	5,100	57	741,731,751
376	0.12	2.85	722,095	1056000.01	1058000.00	700000.01	701999.99	430.39	564.59	351960.18	359696.02	493,406	120,833	78,125	29,731	01	960	44	741,731,751
377	0.13	2.81	818,932	1058000.00	1059999.99	700000.01	702000.00	423.11	551.70	351967.33	359703.34	508,147	182,619	99,132	29,034	01	5,100	39	731,741,751
378	0.13	2.82	782,002	1060000.00	1062000.00	700000.01	702000.00	425.43	570.35	351974.89	359710.50	503,507	160,505	90,557	27,433	01	1,820	42	741,731,751
379	0.13	2.79	606,511	1062000.01	1064000.00	700000.00	702000.00	465.00	607.77	351982.25	359717.76	513,715	62,210	25,178	5,408	01	1,200	56	741,731,751
380	0.12	2.89	511,887	1064000.01	1065999.99	700000.01	701999.99	471.61	565.12	351989.87	359725.03	480,179	21,554	8,506	1,648	01	5,100	62	741,731,751
381	0.12	2.91	536,563	1066000.00	1067999.99	700000.00	702000.00	478.88	597.90	351997.46	359732.48	473,160	38,178	19,447	5,778	01	155	60	741,731,751
382	0.13	2.83	627,505	1068000.00	1069999.99	700000.01	702000.00	476.26	622.70	352004.70	359740.04	499,119	77,453	39,211	11,722	01	3,020	55	741,731,751
383	0.13	2.80	630,551	1070000.00	1072000.00	700000.01	701999.99	477.69	598.35	352012.30	359747.31	510,199	69,375	38,365	12,612	01	1,560	55	731,741,751
384	0.13	2.82	630,626	1072000.01	1074000.00	700000.00	701999.99	484.94	606.82	352019.62	359754.58	502,336	78,022	38,819	11,449	01	145	58	741,731,751
385	0.13	2.81	602,783	1074000.01	1076000.00	700000.01	702000.00	492.38	610.02	352026.92	359761.99	507,877	56,400	29,707	8,799	01	600	57	741,731,751
386	0.13	2.83	788,923	1076000.01	1078000.00	700000.00	701999.99	459.40	606.35	352034.51	359769.29	500,451	177,907	86,889	23,676	01	1,660	39	741,731,751
387	0.13	2.80	586,090	1078000.01	1080000.00	700000.00	701999.99	455.92	568.81	352041.84	359776.56	509,691	54,112	18,899	3,388	01	580	56	731,741,751
388	0.13	2.83	773,893	1080000.02	1082000.00	700000.00	701999.99	442.29	590.87	352049.26	359783.95	499,753	168,015	83,678	22,447	01	5,100	42	741,731,751
389	0.12	2.86	769,580	1082000.01	1084000.00	700000.01	701999.99	436.68	561.61	352056.91	359791.30	489,200	182,259	79,701	18,420	01	760	38	731,741,751
390	0.12	2.87	581,118	1084000.01	1086000.00	700000.01	701999.99	444.61	579.36	352064.44	359798.72	485,576	57,738	29,530	8,274	01	122	59	731,741,751

0.0 Report on LAS Statistics (By Tile) - continued

TNAME	Point Density	Average GSD	Total Points	X Min	X Max	Y Min	Y Max	Z Min	Z MAX	GPS Min	GPS Max	1st Returns	2nd Returns	3rd Returns	Other Returns	Min Int	Max Int	Mean Int	Flightlines
391	0.12	2.88	561,071	1086000.00	1087999.99	700000.01	702000.00	430.19	588.91	352071.80	359806.02	483,312	44,652	25,015	8,092	01	5,100	56	741,731,751
392	0.13	2.82	833,119	1088000.00	1089999.99	700000.01	702000.00	416.14	533.79	352079.28	359813.47	503,691	193,095	106,391	29,942	01	191	39	741,731,751
393	0.12	2.86	1,097,977	1090000.00	1092000.00	700000.01	702000.00	411.50	537.91	352086.63	359820.70	490,349	341,353	200,140	66,135	01	1,020	27	741,731,751
394	0.13	2.81	547,198	1092000.01	1094000.00	700000.00	701999.99	415.17	535.45	352094.37	359828.09	508,316	21,762	12,817	4,303	01	300	66	741,731,751
395	0.13	2.76	531,121	1094000.01	1096000.00	700000.00	702000.00	420.24	519.54	352101.61	359835.39	524,243	4,676	1,799	403	01	640	68	731,741,751
396	0.13	2.83	615,979	1096000.01	1098000.00	700000.00	702000.00	432.36	570.75	352108.91	359842.63	499,490	70,039	36,383	10,067	01	540	53	741,731,751
397	0.13	2.79	520,637	1098000.00	1100000.00	700000.01	702000.00	467.55	544.58	352116.50	359849.99	512,627	5,183	2,307	520	01	119	68	741,731,751
398	0.13	2.82	634,275	1100000.00	1102000.00	700000.00	701999.99	445.73	559.95	352123.68	359857.17	503,088	83,697	38,595	8,895	01	169	56	741,731,751
399	0.12	2.84	708,170	1102000.01	1104000.00	700000.00	701999.99	444.49	585.43	352131.42	359864.61	497,752	125,995	65,482	18,941	01	700	47	741,731,751
400	0.13	2.81	664,321	1104000.01	1106000.00	700000.00	702000.00	457.02	571.57	352138.81	359871.82	507,029	94,042	49,877	13,373	01	820	54	731,741,751
401	0.13	2.79	547,410	1106000.01	1108000.00	700000.01	701999.99	461.41	563.21	352146.08	359879.27	514,877	20,101	9,914	2,518	01	148	67	741,731,751
402	0.13	2.83	558,237	1108000.01	1110000.00	700000.01	701999.99	436.09	543.72	352153.61	359886.59	499,120	36,505	17,990	4,622	01	122	59	731,741,751
403	0.13	2.83	698,911	1002000.00	1003999.99	702000.00	704000.00	409.44	528.54	350528.47	353498.12	499,367	123,123	61,430	14,991	01	460	44	751,741,761
404	0.12	2.86	893,075	1004000.00	1006000.00	702000.00	704000.00	397.36	520.19	350520.85	353490.89	489,199	251,668	121,681	30,527	01	2,740	32	751,741,761
405	0.12	2.88	1,020,931	1006000.00	1008000.00	702000.01	703999.99	389.20	539.04	350513.61	353483.50	483,409	321,359	170,223	45,940	01	1,220	24	741,751,761
406	0.12	2.85	866,880	1008000.01	1010000.00	702000.00	703999.99	389.08	515.88	350506.25	353476.17	491,439	231,923	115,028	28,490	01	660	28	751,741,761
407	0.12	2.85	693,055	1010000.00	1012000.00	702000.00	703999.99	390.23	495.11	350498.69	353469.08	490,935	124,087	62,590	15,443	01	1,360	30	741,751,761
408	0.12	2.91	789,839	1012000.00	1014000.00	702000.00	703999.98	389.33	510.00	350491.30	353461.72	473,533	193,340	97,969	24,997	01	880	36	741,751,761
409	0.12	2.84	573,078	1014000.01	1015999.99	702000.01	703999.98	394.69	515.13	350483.80	353454.28	496,146	47,148	23,611	6,173	01	840	54	741,751,761
410	0.13	2.78	603,362	1016000.00	1018000.00	702000.01	704000.00	414.70	522.61	350476.23	353446.74	517,949	53,984	25,295	6,134	01	260	55	751,741,761
411	0.14	2.73	622,994	1018000.01	1020000.00	702000.02	703999.99	402.05	514.61	350468.90	353439.65	538,106	49,940	27,154	7,794	01	900	55	751,741,761
412	0.13	2.73	586,424	1020000.01	1021999.99	702000.00	703999.99	401.72	517.06	350461.37	353432.32	536,892	31,658	14,335	3,539	01	360	61	741,751,761
413	0.13	2.78	562,878	1022000.00	1024000.00	702000.00	704000.00	422.63	520.70	350454.31	353425.38	518,527	26,686	13,676	3,989	01	620	59	751,741,761
414	0.13	2.81	596,679	1024000.01	1025999.99	702000.01	704000.00	418.93	528.72	350446.72	353418.14	507,930	54,654	27,373	6,722	01	108	55	741,751,761
415	0.12	2.88	667,274	1026000.00	1027999.99	702000.01	704000.00	405.75	519.71	350439.33	353411.08	482,731	114,240	55,802	14,501	01	440	44	751,741,761
416	0.12	2.95	527,003	1028000.00	1030000.00	702000.01	703999.99	399.79	505.03	350431.80	353403.54	460,100	45,118	18,197	3,588	01	980	54	741,751,761
417	0.11	2.98	461,646	1030000.01	1031999.99	702000.00	703999.99	394.91	471.47	350424.14	353396.27	450,100	8,918	2,336	292	01	780	65	741,751,761
418	0.09	3.27	378,380	1032000.00	1033999.99	702000.00	703999.99	393.49	451.50	350416.58	353388.97	375,092	2,873	381	34	01	1,160	48	751,741,761
419	0.12	2.92	562,812	1034000.00	1035999.99	702000.01	703999.99	388.28	494.89	350409.28	353381.65	469,529	63,628	23,392	6,263	01	2,060	43	741,751,761
420	0.13	2.81	832,933	1036000.00	1038000.00	702000.00	704000.00	389.50	508.38	350401.78	353374.38	508,214	190,799	103,406	30,514	01	1,360	35	741,751,761
421	0.14	2.71	791,044	1038000.00	1039999.99	702000.00	703999.99	394.46	511.41	350394.63	353367.05	545,077	147,673	77,733	20,561	01	580	40	751,741,761
422	0.14	2.67	622,587	1040000.00	1042000.00	702000.00	703999.99	401.20	505.41	350387.33	353359.72	561,373	38,357	18,756	4,101	01	400	55	751,741,761
423	0.13	2.80	538,021	1042000.01	1044000.00	702000.01	704000.00	414.86	517.70	350380.00	353352.69	511,060	17,999	7,294	1,668	01	105	60	751,741,761

0.0 Report on LAS Statistics (By Tile) - continued

TNAME	Point Density	Average GSD	Total Points	X Min	X Max	Y Min	Y Max	Z Min	Z MAX	GPS Min	GPS Max	1st Returns	2nd Returns	3rd Returns	Other Returns	Min Int	Max Int	Mean Int	Flightlines
424	0.13	2.81	617,580	1044000.01	1045999.99	702000.00	704000.00	411.97	521.67	350372.41	353345.33	505,832	67,312	34,934	9,502	01	840	52	741,751,761
425	0.13	2.76	542,876	1046000.00	1048000.00	702000.00	704000.00	422.58	526.46	350365.11	353338.15	524,526	10,830	5,842	1,678	01	198	62	741,751,761
426	0.13	2.79	517,268	1048000.01	1049999.99	702000.00	703999.99	423.75	511.96	350357.76	353330.74	513,067	3,327	754	120	01	112	63	751,741,761
427	0.12	2.85	600,992	1050000.00	1052000.00	702000.00	703999.99	425.91	530.25	350350.37	353323.70	493,226	65,487	33,444	8,835	01	720	52	741,751,761
428	0.12	2.87	496,966	1052000.00	1053999.99	702000.00	704000.00	432.12	514.31	350343.04	353316.26	486,066	6,801	3,296	803	01	180	63	751,741,761
429	0.12	2.92	491,045	1054000.00	1056000.00	702000.00	704000.00	448.90	541.76	350335.74	353309.11	470,494	12,352	6,403	1,796	01	107	62	741,751,761
430	0.11	3.04	454,006	1056000.02	1057999.99	702000.00	704000.00	453.23	543.91	350328.15	353301.69	434,225	12,190	6,108	1,483	01	114	63	751,741,761
431	0.12	2.92	620,668	1058000.00	1059999.99	702000.00	703999.99	441.03	557.60	350320.82	353294.33	470,257	95,120	43,698	11,593	01	2,460	47	741,751,761
432	0.12	2.87	780,143	1060000.01	1061999.99	702000.00	704000.00	427.96	573.13	350313.43	353286.86	486,471	167,998	94,739	30,935	01	700	41	741,751,761
433	0.12	2.86	873,437	1062000.00	1063999.99	702000.00	704000.00	430.09	574.53	350306.17	353279.50	488,629	237,826	116,237	30,745	01	1,180	33	751,741,761
434	0.13	2.83	962,487	1064000.00	1066000.00	702000.01	704000.00	434.84	595.30	350298.81	353272.29	500,848	257,888	152,724	51,027	01	1,340	32	751,741,761
435	0.13	2.81	919,449	1066000.01	1068000.00	702000.01	704000.00	449.72	589.48	350291.27	353264.87	508,274	242,655	131,428	37,092	01	135	33	741,751,761
436	0.13	2.78	1,057,783	1068000.00	1069999.99	702000.00	704000.00	456.75	598.28	350284.03	353257.72	517,380	317,097	172,457	50,849	01	1,180	29	751,741,761
437	0.13	2.80	858,174	1070000.00	1072000.00	702000.00	704000.00	469.35	594.06	350276.47	353250.60	509,474	204,057	111,883	32,760	01	1,160	37	741,751,761
438	0.13	2.80	609,861	1072000.01	1074000.00	702000.00	704000.00	481.66	597.39	350268.97	353243.36	508,599	64,211	29,639	7,412	01	167	53	751,741,761
439	0.13	2.82	603,619	1074000.01	1076000.00	702000.00	704000.00	493.75	602.60	350261.43	353236.24	504,574	57,181	32,047	9,817	01	181	52	741,751,761
440	0.13	2.81	839,366	1076000.01	1078000.00	702000.00	703999.99	477.11	611.94	350254.34	353228.71	507,359	189,038	108,205	34,764	01	136	37	741,751,761
441	0.13	2.78	571,381	1078000.01	1080000.00	702000.00	703999.99	473.89	580.97	350246.95	353221.50	516,713	37,291	14,301	3,076	01	3,840	57	741,751,761
442	0.13	2.76	561,861	1080000.00	1082000.00	702000.00	704000.00	470.42	583.02	350239.57	353214.08	525,669	22,029	11,142	3,021	01	620	64	741,751,761
443	0.13	2.74	638,799	1082000.02	1084000.00	702000.00	704000.00	451.85	559.89	350232.12	353206.81	533,088	69,657	29,530	6,524	01	1,240	52	741,751,761
444	0.14	2.73	606,021	1084000.00	1085999.98	702000.00	704000.00	462.49	578.15	350224.79	353199.60	538,034	40,312	21,537	6,138	01	113	59	751,741,761
445	0.13	2.81	564,869	1086000.00	1088000.00	702000.00	704000.00	427.35	571.89	350217.38	353192.30	504,964	36,331	18,540	5,034	01	168	57	751,741,761
446	0.12	2.87	777,161	1088000.01	1089999.99	702000.00	703999.99	417.56	535.76	350209.76	353185.12	485,043	172,175	94,042	25,901	01	200	38	751,741,761
447	0.12	2.84	784,365	1090000.00	1092000.00	702000.01	703999.99	413.62	537.01	350202.19	353177.68	495,079	171,630	90,588	27,068	01	1,140	37	751,741,761
448	0.12	2.84	499,924	1092000.01	1094000.00	702000.01	703999.99	414.23	499.52	350194.78	353170.50	497,071	2,087	651	115	01	115	72	751,741,761
449	0.13	2.78	596,752	1094000.01	1096000.00	702000.01	703999.99	434.95	567.34	350187.13	353163.02	516,573	46,898	25,311	7,970	01	120	56	751,741,761
450	0.13	2.79	1,011,231	1096000.01	1097999.99	702000.01	703999.99	436.56	582.97	350179.98	353155.67	514,667	288,404	159,418	48,742	01	660	28	741,751,761
451	0.13	2.75	678,085	1098000.00	1100000.00	702000.00	704000.00	462.75	588.87	350172.44	353148.46	527,285	88,553	47,329	14,918	01	3,140	48	741,751,761
452	0.13	2.75	826,362	1100000.00	1101999.99	702000.00	704000.00	452.03	578.90	350165.26	353141.13	528,494	176,631	93,562	27,675	01	1,700	38	751,741,761
453	0.13	2.75	640,349	1102000.01	1104000.00	702000.00	704000.00	453.31	577.82	350157.87	353133.77	527,432	67,300	34,812	10,805	01	440	54	751,741,761
454	0.12	2.84	506,049	1104000.02	1106000.00	702000.00	703999.99	478.62	566.33	350150.52	353126.44	497,289	5,856	2,396	508	01	460	68	751,741,761
455	0.12	2.89	627,509	1106000.01	1108000.00	702000.00	703999.99	463.36	597.42	350143.22	353119.12	480,629	90,155	45,155	11,570	01	146	50	741,751,761
456	0.12	2.93	678,166	1108000.02	1110000.00	702000.00	703999.99	447.55	576.24	350135.57	353111.70	467,411	128,085	64,756	17,914	01	300	40	741,751,761

0.0 Report on LAS Statistics (By Tile) - continued

TNAME	Point Density	Average GSD	Total Points	X Min	X Max	Y Min	Y Max	Z Min	Z MAX	GPS Min	GPS Max	1st Returns	2nd Returns	3rd Returns	Other Returns	Min Int	Max Int	Mean Int	Flightlines
457	0.12	2.87	530,101	1000000.00	1001999.99	704000.01	706000.00	407.56	513.37	348802.79	351760.58	486,798	28,242	12,395	2,666	01	108	59	751,761,771
458	0.12	2.86	945,790	1002000.00	1003999.99	704000.01	706000.00	404.34	522.09	348810.09	351768.17	490,640	296,376	128,594	30,180	01	840	21	751,761,771
459	0.12	2.85	976,951	1004000.00	1006000.00	704000.00	706000.00	402.91	511.95	348817.44	351775.56	494,196	291,174	150,618	40,963	01	840	27	751,761,771
460	0.12	2.89	1,051,899	1006000.00	1008000.00	704000.00	705999.99	389.87	524.92	348824.95	351783.12	479,087	342,187	180,067	50,558	01	1,040	23	751,761,771
461	0.12	2.84	966,209	1008000.00	1010000.00	704000.00	706000.00	389.81	517.58	348832.31	351790.54	497,712	280,103	147,216	41,178	01	5,100	27	751,761,771
462	0.12	2.85	556,554	1010000.01	1011999.99	704000.02	706000.00	400.54	500.57	348839.90	351797.96	493,130	38,534	19,679	5,211	01	680	43	751,761,771
463	0.12	2.84	994,982	1012000.00	1014000.00	704000.00	706000.00	395.98	513.14	348847.14	351805.46	497,504	302,005	153,482	41,991	01	2,100	30	761,751,771
464	0.13	2.82	605,501	1014000.01	1015999.99	704000.01	706000.00	399.08	517.64	348854.44	351812.91	504,655	61,724	30,731	8,391	01	4,020	57	751,761,771
465	0.13	2.78	549,833	1016000.00	1017999.99	704000.01	706000.00	416.08	503.27	348861.88	351820.17	516,330	21,806	9,627	2,070	01	2,620	59	761,751,771
466	0.13	2.76	643,761	1018000.00	1020000.00	704000.00	705999.99	411.19	521.19	348869.09	351827.50	523,964	68,253	39,576	11,968	01	880	52	751,761,771
467	0.13	2.80	644,694	1022000.01	1022000.00	704000.00	705999.99	411.75	518.46	348876.54	351834.89	508,681	81,272	43,003	11,738	01	1,280	49	751,761,771
468	0.12	2.90	475,198	1022000.01	1023999.99	704000.01	705999.99	422.22	445.63	348883.89	351842.54	475,198	00	00	00	01	360	63	751,761,771
469	0.13	2.80	614,490	1024000.00	1025999.99	704000.01	706000.00	419.27	528.06	348891.28	351849.93	509,793	66,151	31,500	7,046	01	154	56	751,761,771
470	0.12	2.85	492,666	1026000.00	1027999.99	704000.01	706000.00	410.39	467.31	348898.67	351857.28	492,487	138	34	07	01	1,200	68	751,761,771
471	0.13	2.83	505,446	1028000.00	1029999.99	704000.01	705999.99	414.02	515.15	348906.08	351864.73	498,057	4,797	2,106	486	01	108	67	751,761,771
472	0.12	2.85	513,317	1030000.00	1031999.99	704000.00	706000.00	396.89	476.67	348913.59	351872.00	493,592	13,641	5,115	969	01	1,340	67	761,751,771
473	0.13	2.82	517,440	1032000.00	1034000.00	704000.00	706000.00	396.90	464.04	348920.59	351879.35	504,169	10,041	2,793	437	01	2,360	57	761,751,771
474	0.12	2.86	561,134	1034000.01	1036000.00	704000.01	705999.99	388.34	487.13	348928.18	351886.92	490,485	48,422	18,040	4,187	01	2,360	52	761,751,771
475	0.13	2.83	683,728	1036000.01	1037999.99	704000.00	705999.99	389.04	504.87	348935.63	351894.04	500,852	112,842	54,471	15,563	01	220	43	761,751,771
476	0.12	2.87	579,739	1038000.00	1039999.99	704000.00	706000.00	396.67	510.40	348943.05	351901.43	486,798	53,389	30,113	9,439	01	1,280	53	751,761,771
477	0.13	2.77	850,339	1040000.00	1042000.00	704000.00	706000.00	397.58	514.25	348950.23	351909.17	519,843	196,659	104,163	29,674	01	5,100	37	761,751,771
478	0.13	2.79	677,597	1042000.01	1043999.99	704000.01	706000.00	401.33	509.12	348957.61	351916.46	515,842	101,520	47,737	12,498	01	480	46	761,751,771
479	0.13	2.79	660,718	1044000.00	1045999.99	704000.01	705999.99	406.44	527.57	348965.09	351923.79	513,621	90,998	43,784	12,315	01	800	46	761,751,771
480	0.13	2.81	738,438	1046000.00	1048000.00	704000.01	705999.99	410.55	534.60	348972.53	351931.12	507,688	140,238	71,352	19,160	01	5,100	42	761,751,771
481	0.13	2.81	758,846	1048000.01	1050000.00	704000.00	706000.00	416.37	540.32	348979.74	351938.59	505,253	144,386	83,372	25,835	01	1,060	39	761,751,771
482	0.13	2.82	799,656	1050000.00	1052000.00	704000.00	706000.00	421.72	545.21	348987.10	351946.13	504,154	175,977	93,104	26,421	01	780	38	751,761,771
483	0.12	2.84	624,407	1052000.01	1054000.00	704000.01	705999.99	432.26	543.11	348994.52	351953.57	496,180	75,181	41,420	11,626	01	840	50	761,751,771
484	0.13	2.77	635,321	1054000.00	1056000.00	704000.01	706000.00	441.15	542.56	349001.70	351961.05	520,936	67,464	36,427	10,494	01	720	53	761,751,771
485	0.12	2.85	518,726	1056000.01	1058000.00	704000.01	705999.99	455.60	553.55	349009.17	351968.29	491,941	16,402	8,165	2,218	01	820	63	751,761,771
486	0.12	2.85	569,475	1058000.00	1060000.00	704000.00	706000.00	460.43	562.75	349016.50	351976.12	491,426	46,710	24,549	6,790	01	660	60	761,751,771
487	0.12	2.85	774,285	1060000.01	1062000.00	704000.00	706000.00	448.55	579.39	349023.89	351983.36	492,440	162,243	90,607	28,995	01	640	43	751,761,771
488	0.12	2.85	854,550	1062000.01	1063999.99	704000.01	706000.00	435.34	585.60	349031.54	351990.98	493,336	214,081	113,934	33,199	01	1,160	37	751,761,771
489	0.13	2.76	996,588	1064000.00	1066000.00	704000.01	706000.00	436.37	577.95	349038.95	351998.16	526,942	281,471	145,299	42,876	01	5,100	31	751,761,771

0.0 Report on LAS Statistics (By Tile) - continued

TNAME	Point Density	Average GSD	Total Points	X Min	X Max	Y Min	Y Max	Z Min	Z MAX	GPS Min	GPS Max	1st Returns	2nd Returns	3rd Returns	Other Returns	Min Int	Max Int	Mean Int	Flightlines
490	0.13	2.77	1,064,022	1066000.01	1068000.00	704000.01	705999.99	439.91	595.15	349046.25	352005.34	522,712	329,068	163,307	48,935	01	1,660	30	761,751,771
491	0.13	2.75	1,023,166	1068000.00	1069999.99	704000.01	706000.00	445.75	601.08	349053.58	352012.90	529,922	284,168	157,260	51,816	01	720	34	751,761,771
492	0.13	2.79	738,763	1070000.00	1072000.00	704000.00	706000.00	459.81	589.37	349060.91	352020.26	515,429	130,016	71,251	22,067	01	172	47	761,751,771
493	0.12	2.84	734,239	1072000.01	1074000.00	704000.00	706000.00	463.76	601.13	349068.23	352027.88	495,531	132,593	78,600	27,515	01	5,100	44	751,761,771
494	0.13	2.83	538,993	1074000.01	1076000.00	704000.02	705999.99	486.24	599.40	349075.62	352035.47	498,868	23,649	12,474	4,002	01	113	62	751,761,771
495	0.12	2.91	479,078	1076000.01	1078000.00	704000.00	706000.00	502.01	586.50	349083.18	352042.92	472,381	4,066	2,096	535	01	121	65	761,751,771
496	0.12	2.86	492,659	1078000.02	1080000.00	704000.00	705999.99	491.58	630.93	349090.60	352050.51	488,508	3,436	649	66	01	840	66	751,761,771
497	0.13	2.78	611,875	1080000.01	1082000.00	704000.00	706000.00	462.72	570.39	349097.93	352058.04	515,976	63,496	26,400	6,003	01	320	58	761,751,771
498	0.13	2.76	536,934	1082000.01	1083999.99	704000.01	705999.99	473.83	578.31	349105.20	352065.37	526,555	6,677	2,858	844	01	116	66	751,761,771
499	0.13	2.75	535,633	1084000.00	1086000.00	704000.01	706000.00	447.28	541.00	349112.61	352072.70	529,058	4,013	2,046	516	01	240	64	751,761,771
500	0.13	2.81	517,639	1086000.01	1088000.00	704000.00	706000.00	429.26	540.51	349119.91	352080.06	506,858	7,561	2,704	516	01	116	65	751,761,771
501	0.12	2.86	496,204	1088000.00	1089999.98	704000.00	706000.00	421.34	508.26	349127.47	352087.50	490,562	3,527	1,677	438	01	960	67	751,761,771
502	0.13	2.81	576,093	1090000.00	1092000.00	704000.00	706000.00	415.31	523.63	349134.65	352095.04	508,450	41,384	20,678	5,581	01	1,180	52	751,761,771
503	0.12	2.88	529,537	1092000.01	1094000.00	704000.00	705999.99	420.27	540.09	349142.22	352102.33	484,078	28,083	13,698	3,678	01	800	58	751,761,771
504	0.12	2.87	549,740	1094000.01	1096000.00	704000.00	705999.99	441.24	578.10	349149.55	352109.90	484,882	39,604	19,729	5,525	01	181	56	761,751,771
505	0.12	2.84	620,011	1096000.00	1097999.99	704000.00	705999.99	450.31	593.91	349156.96	352117.40	495,270	75,232	37,864	11,645	01	1,100	48	751,761,771
506	0.13	2.79	614,555	1098000.01	1100000.00	704000.00	705999.99	475.53	594.95	349164.17	352124.70	513,599	66,332	27,303	7,321	01	980	53	751,761,771
507	0.13	2.78	834,087	1100000.01	1102000.00	704000.01	705999.99	461.32	583.39	349171.65	352132.44	518,408	193,267	97,963	24,449	01	720	39	751,761,771
508	0.13	2.73	803,927	1102000.01	1104000.00	704000.01	706000.00	468.47	607.67	349178.77	352139.56	537,053	155,456	85,358	26,060	01	400	42	751,761,771
509	0.13	2.83	645,700	1104000.00	1106000.00	704000.00	706000.00	482.88	614.96	349186.21	352147.07	500,121	91,741	42,784	11,054	01	240	52	761,751,771
510	0.12	2.86	691,387	1106000.01	1108000.00	704000.00	705999.99	462.13	597.93	349193.45	352154.69	487,580	122,881	62,813	18,113	01	1,000	45	751,761,771
511	0.12	2.86	996,355	1108000.00	1110000.00	704000.00	706000.00	446.15	590.06	349201.07	352162.05	488,015	298,197	162,742	47,401	01	560	29	751,761,771
512	0.12	2.87	527,172	994000.00	995999.99	706000.01	708000.00	431.64	526.56	347633.65	350566.42	485,279	26,707	12,248	2,938	01	118	69	761,771,781
513	0.12	2.90	569,307	996000.00	998000.00	706000.02	708000.00	416.73	527.61	347626.50	350558.86	475,086	54,987	30,530	8,704	01	116	54	761,771,781
514	0.13	2.81	664,779	998000.00	1000000.00	706000.01	708000.00	401.98	521.40	347619.17	350551.53	506,866	97,063	48,019	12,831	01	720	48	771,761,781
515	0.13	2.81	611,483	1000000.00	1002000.00	706000.01	708000.00	403.64	513.61	347612.08	350544.14	506,811	67,441	29,522	7,709	01	161	54	761,771,781
516	0.13	2.79	1,260,328	1002000.01	1004000.00	706000.01	707999.99	391.87	523.71	345911.28	350536.52	514,781	437,029	239,727	68,791	01	560	24	771,761,781,791
517	0.12	2.86	1,124,020	1004000.00	1005999.99	706000.00	707999.98	391.20	530.67	347597.66	350529.28	487,707	371,568	204,125	60,620	01	820	25	761,771,781
518	0.13	2.83	945,870	1006000.00	1007999.99	706000.00	708000.00	390.79	520.33	347590.42	350521.66	498,579	265,728	140,573	40,990	01	2,700	29	771,761,781
519	0.13	2.83	1,115,650	1008000.00	1010000.00	706000.01	708000.00	392.50	517.78	347583.21	350514.33	498,191	363,453	196,809	57,197	01	1,220	26	761,771,781
520	0.13	2.83	844,206	1010000.01	1012000.00	706000.01	708000.00	402.61	516.71	347575.97	350506.91	499,771	204,529	108,771	31,135	01	3,160	36	781,771,761
521	0.12	2.84	573,145	1012000.00	1014000.00	706000.01	708000.00	404.29	507.07	347568.70	350499.29	497,421	53,865	17,416	4,443	01	640	57	761,771,781

0.0 Report on LAS Statistics (By Tile) - continued

TNAME	Point Density	Average GSD	Total Points	X Min	X Max	Y Min	Y Max	Z Min	Z MAX	GPS Min	GPS Max	1st Returns	2nd Returns	3rd Returns	Other Returns	Min Int	Max Int	Mean Int	Flightlines
522	0.12	2.85	541,083	1014000.00	1016000.00	706000.01	707999.99	401.39	498.83	347561.55	350491.99	493,634	31,118	13,455	2,876	01	1,860	60	761,771,781
523	0.12	2.88	546,903	1016000.01	1017999.99	706000.00	707999.99	408.75	514.60	345957.80	350484.64	483,057	40,830	18,362	4,654	01	160	57	771,761,781,791
524	0.12	2.86	494,011	1018000.00	1020000.00	706000.00	708000.00	425.51	515.94	345968.81	350477.10	487,611	3,758	2,063	579	01	169	69	771,761,781,791
525	0.13	2.83	499,635	1020000.01	1022000.00	706000.00	708000.00	420.68	502.71	345971.54	350469.69	499,473	142	20	00	01	158	65	771,761,781,791
526	0.12	2.84	503,701	1022000.00	1024000.00	706000.00	708000.00	422.69	522.18	347532.15	350461.98	496,784	4,105	2,220	592	01	200	65	771,761,781
527	0.13	2.81	553,876	1024000.00	1026000.00	706000.01	707999.99	432.90	528.57	347524.82	350454.86	506,718	28,319	14,860	3,979	01	150	67	761,771,781
528	0.13	2.76	528,096	1026000.02	1027999.99	706000.01	707999.99	429.13	497.02	347517.90	350447.12	526,738	1,098	236	24	01	180	68	761,771,781
529	0.14	2.67	564,819	1028000.01	1030000.00	706000.00	707999.99	420.84	500.68	347510.58	350439.76	560,362	2,970	1,275	212	01	191	69	771,761,781
530	0.13	2.79	529,339	1030000.00	1032000.00	706000.00	707999.99	400.93	497.13	347503.31	350432.34	515,305	9,098	4,085	851	01	117	67	761,771,781
531	0.12	2.85	499,490	1032000.01	1034000.00	706000.01	707999.99	396.01	458.52	347496.07	350425.22	492,921	5,235	1,209	125	01	1,580	58	771,761,781
532	0.12	2.92	635,309	1034000.00	1036000.00	706000.01	707999.98	389.85	505.58	347488.74	350417.72	468,568	104,847	49,022	12,872	01	1,360	43	771,761,781
533	0.12	2.94	801,170	1036000.00	1037999.99	706000.00	708000.00	390.43	498.96	347481.47	350410.50	463,132	223,203	93,730	21,105	01	2,980	34	771,761,781
534	0.23	2.11	1,047,558	1038000.00	1042000.00	706000.01	708000.00	398.09	514.12	347466.61	350402.86	898,263	92,233	45,506	11,556	01	160	54	761,771,781
535	0.11	2.98	488,162	1040000.00	1042000.00	706000.01	707999.99	406.64	514.12	347466.61	350395.56	450,704	22,580	11,441	3,437	01	160	62	761,771,781
536	0.13	2.81	595,874	1042000.00	1044000.00	706000.00	708000.00	402.61	522.64	347459.25	350387.73	505,898	53,813	28,171	7,992	01	121	54	761,771,781
537	0.13	2.80	636,042	1044000.00	1045999.99	706000.00	707999.99	411.69	527.69	347452.04	350380.43	510,355	75,789	38,314	11,584	01	400	54	761,771,781
538	0.13	2.82	767,495	1046000.00	1047999.99	706000.00	707999.99	410.73	531.17	347444.92	350372.99	504,405	152,671	84,431	25,988	01	840	40	771,761,781
539	0.13	2.80	597,160	1048000.01	1050000.00	706000.01	707999.99	425.59	540.77	347437.80	350365.60	510,805	50,468	27,578	8,309	01	190	55	761,771,781
540	0.13	2.81	590,903	1050000.00	1052000.00	706000.01	707999.99	429.90	546.33	347430.53	350358.18	507,278	52,154	25,132	6,339	01	860	57	771,761,781
541	0.12	2.89	535,025	1052000.01	1053999.99	706000.01	707999.98	430.90	534.15	347423.47	350350.71	479,517	35,447	16,004	4,057	01	680	61	761,771,781
542	0.12	2.85	510,962	1054000.01	1055999.99	706000.00	708000.00	444.74	530.99	347415.91	350343.50	491,261	12,403	5,818	1,480	01	121	70	761,771,781
543	0.13	2.83	553,346	1056000.01	1058000.00	706000.00	707999.99	456.21	554.07	347408.40	350336.08	499,083	33,604	16,710	3,949	01	120	61	761,771,781
544	0.12	2.85	516,064	1058000.02	1059999.98	706000.00	707999.99	475.12	557.77	347400.90	350328.93	491,143	17,107	6,608	1,206	01	112	63	771,761,781
545	0.13	2.83	562,760	1060000.00	1062000.00	706000.01	707999.99	475.57	583.49	347393.63	350321.72	499,402	39,622	18,840	4,896	01	185	64	761,771,781
546	0.13	2.76	1,096,429	1062000.01	1064000.00	706000.01	707999.99	447.66	594.38	347386.39	350314.13	524,564	312,857	191,259	67,749	01	960	30	771,761,781
547	0.13	2.75	912,468	1064000.01	1065999.99	706000.00	707999.99	452.88	601.11	347379.27	350306.89	528,339	225,427	121,629	37,073	01	123	38	761,771,781
548	0.13	2.76	1,141,656	1066000.00	1068000.00	706000.00	708000.00	442.83	598.67	347372.00	350299.56	527,047	354,868	194,254	65,487	01	860	31	761,771,781
549	0.13	2.78	1,161,263	1068000.00	1069999.99	706000.00	708000.00	449.11	601.56	347364.85	350292.03	518,783	374,317	202,071	66,092	01	500	30	761,771,781
550	0.13	2.78	820,384	1070000.00	1071999.99	706000.00	707999.99	454.07	610.96	347357.52	350284.61	516,419	180,412	94,194	29,359	01	660	43	761,771,781
551	0.13	2.83	766,368	1072000.01	1074000.00	706000.01	707999.99	466.08	605.60	347350.28	350277.40	499,766	160,174	83,459	22,969	01	460	45	771,761,781

0.0 Report on LAS Statistics (By Tile) - continued

TNAME	Point Density	Average GSD	Total Points	X Min	X Max	Y Min	Y Max	Z Min	Z MAX	GPS Min	GPS Max	1st Returns	2nd Returns	3rd Returns	Other Returns	Min Int	Max Int	Mean Int	Flightlines
552	0.12	2.86	711,605	1074000.00	1076000.00	706000.02	708000.00	479.52	619.08	347342.98	350270.07	490,281	140,025	64,282	17,017	01	125	46	771,761,781
553	0.12	2.95	562,974	1076000.01	1078000.00	706000.00	708000.00	515.38	625.55	347335.66	350262.45	459,998	64,620	29,923	8,433	01	126	55	761,771,781
554	0.12	2.91	480,728	1078000.01	1080000.00	706000.00	707999.99	489.70	596.04	347328.59	350255.09	474,094	4,782	1,572	280	01	2,180	72	771,761,781
555	0.12	2.87	624,702	1080000.00	1082000.00	706000.00	708000.00	463.22	607.98	347321.26	350247.50	485,904	80,058	44,814	13,926	01	900	54	761,771,781
556	0.12	2.92	785,606	1082000.00	1084000.00	706000.00	708000.00	442.82	577.28	347314.14	350240.15	469,896	195,240	95,433	25,037	01	740	36	761,771,781
557	0.11	2.98	497,154	1084000.00	1086000.00	706000.01	707999.99	454.58	559.82	347306.81	350232.76	450,065	29,497	14,226	3,366	01	113	65	761,771,781
558	0.12	2.90	486,200	1086000.01	1088000.00	706000.01	707999.99	426.30	524.74	347299.52	350225.20	477,389	6,102	2,363	346	01	180	71	771,761,781
559	0.12	2.84	740,239	1088000.00	1090000.00	706000.00	707999.99	416.88	524.36	347292.22	350217.75	496,315	145,472	77,505	20,947	01	940	42	761,771,781
560	0.13	2.82	645,453	1090000.00	1092000.00	706000.01	707999.99	416.14	529.25	347284.98	350210.39	503,264	87,920	43,485	10,784	01	700	53	771,761,781
561	0.12	2.85	528,166	1092000.00	1093999.99	706000.00	707999.99	429.42	538.21	347277.74	350203.01	491,866	23,433	10,276	2,591	01	2,840	66	761,771,781
562	0.12	2.84	757,551	1094000.00	1095999.98	706000.00	707999.99	433.40	580.85	347270.59	350195.68	496,831	147,963	85,280	27,477	01	680	44	771,761,781
563	0.12	2.91	608,576	1096000.00	1098000.00	706000.00	708000.00	464.35	595.54	347263.23	350188.12	472,162	80,322	43,223	12,869	01	720	49	761,771,781
564	0.12	2.90	510,779	1098000.01	1099999.99	706000.00	708000.00	495.08	592.45	347256.05	350180.82	475,791	22,421	9,980	2,587	01	168	64	761,771,781
565	0.12	2.93	538,223	1100000.00	1102000.00	706000.00	707999.99	473.14	588.21	347248.96	350173.14	465,507	49,166	19,121	4,429	01	740	59	761,771,781
566	0.12	2.90	621,860	1102000.01	1104000.00	706000.01	708000.00	486.31	601.53	347241.66	350165.90	476,198	87,051	45,310	13,301	01	740	52	771,761,781
567	0.12	2.90	574,410	1104000.01	1105999.99	706000.00	708000.00	492.69	605.17	347234.45	350158.22	475,764	62,312	29,479	6,855	01	162	54	761,771,781
568	0.13	2.82	974,261	1106000.01	1108000.00	706000.00	707999.99	463.94	601.03	347227.07	350150.68	503,760	291,558	142,965	35,978	01	460	31	761,771,781
569	0.13	2.80	740,640	1108000.01	1110000.00	706000.00	707999.99	455.80	598.33	347219.76	350143.41	508,571	137,388	73,176	21,505	01	700	46	771,761,781
570	0.13	2.76	569,299	994000.00	995999.99	708000.01	709999.99	409.62	530.20	344734.13	348789.00	524,422	28,642	12,926	3,309	01	920	62	771,791,781,801
571	0.13	2.78	587,635	996000.00	997999.99	708000.00	709999.99	412.19	533.65	344726.92	348796.07	516,859	41,872	22,175	6,729	01	182	56	781,791,771,801
572	0.13	2.81	676,468	998000.00	1000000.00	708000.00	709999.99	393.35	517.41	344719.89	348803.57	507,135	100,862	53,883	14,588	01	680	51	771,791,781,801
573	0.13	2.82	972,332	1000000.01	1002000.00	708000.00	709999.99	392.29	528.79	344712.59	348810.78	502,062	275,045	150,735	44,490	01	880	33	791,781,771,801
574	0.13	2.78	1,016,530	1002000.01	1004000.00	708000.00	709999.99	391.51	522.51	344705.44	348818.23	516,831	310,429	150,052	39,218	01	5,100	29	781,771,791,801
575	0.12	2.86	868,416	1004000.01	1006000.00	708000.00	709999.99	402.03	512.22	344698.38	348825.76	487,996	227,702	119,743	32,975	01	4,240	33	771,781,791,801
576	0.12	2.91	1,018,332	1006000.00	1007999.99	708000.00	709999.99	394.12	524.60	344690.81	348833.12	471,489	334,800	164,800	47,243	01	1,040	28	771,781,791,801
577	0.12	2.90	925,699	1008000.00	1010000.00	708000.01	710000.00	398.80	529.21	344683.54	348840.71	476,923	258,234	145,424	45,118	01	3,520	33	771,781,791,801

0.0 Report on LAS Statistics (By Tile) - continued

TNAME	Point Density	Average GSD	Total Points	X Min	X Max	Y Min	Y Max	Z Min	Z MAX	GPS Min	GPS Max	1st Returns	2nd Returns	3rd Returns	Other Returns	Min Int	Max Int	Mean Int	Flightlines
578	0.12	2.91	634,877	1010000.01	1012000.00	708000.01	710000.00	405.97	515.96	344676.19	348847.92	473,522	96,797	50,740	13,818	01	1,060	52	781,771,791,801
579	0.12	2.85	493,794	1012000.01	1013999.99	708000.00	709999.99	420.49	491.48	344669.04	348855.31	491,893	1,154	586	161	01	840	70	781,771,791,801
580	0.13	2.81	608,521	1014000.00	1015999.99	708000.00	709999.99	406.07	530.07	344661.65	348862.69	505,711	61,061	31,363	10,386	01	3,500	56	771,781,791,801
581	0.13	2.80	549,141	1016000.00	1018000.00	708000.00	709999.99	408.24	507.46	344660.68	348870.02	508,721	26,708	11,256	2,456	01	1,000	69	781,791,771,801
582	0.13	2.83	535,488	1018000.00	1020000.00	708000.01	709999.99	419.82	512.44	344647.17	348877.55	499,685	22,740	10,627	2,436	01	700	66	771,781,791,801
583	0.13	2.81	506,807	1020000.01	1021999.99	708000.01	709999.99	436.36	472.46	344644.85	348884.91	506,687	120	00	00	01	182	68	791,771,781,801
584	0.13	2.83	528,309	1022000.00	1024000.00	708000.01	709999.99	430.26	530.43	345978.90	348892.42	498,788	17,019	9,413	3,089	01	300	64	781,791,771
585	0.12	2.88	521,854	1024000.01	1026000.00	708000.00	709999.99	434.93	543.28	344625.04	348899.71	482,294	23,091	12,478	3,991	01	1,420	67	771,781,791,801
586	0.12	2.93	465,092	1026000.00	1027999.98	708000.00	709999.99	439.83	475.42	344621.13	348907.16	465,056	36	00	00	01	115	70	771,781,791,801
587	0.12	2.90	477,006	1028000.00	1030000.00	708000.00	709999.99	422.01	507.37	344610.36	348914.49	474,912	1,501	454	139	01	240	75	781,771,791,801
588	0.12	2.94	518,038	1030000.00	1032000.00	708000.00	709999.99	402.67	514.15	344610.00	348921.52	463,994	33,039	16,734	4,271	01	980	61	781,771,791,801
589	0.12	2.87	699,094	1032000.01	1033999.99	708000.00	709999.99	397.88	501.41	344595.73	348929.20	486,619	135,394	62,624	14,457	01	1,020	43	781,771,791,801
590	0.13	2.82	679,841	1034000.00	1036000.00	708000.00	709999.99	390.80	495.64	344588.37	348936.47	503,303	108,578	53,652	14,308	01	760	44	771,781,791,801
591	0.13	2.82	987,115	1036000.00	1037999.99	708000.00	709999.99	390.55	507.40	344581.10	348943.74	502,083	297,054	148,498	39,480	01	3,380	28	771,781,791,801
592	0.13	2.80	760,176	1038000.00	1040000.00	708000.01	709999.99	396.14	517.21	344574.22	348950.95	511,427	144,381	80,115	24,253	01	960	40	781,791,771,801
593	0.12	2.89	596,543	1040000.01	1042000.00	708000.00	709999.99	411.16	517.90	346045.38	348958.51	480,583	72,237	35,013	8,710	01	124	54	781,771,791
594	0.12	2.87	489,539	1042000.00	1043999.99	708000.00	709999.99	421.74	492.29	346052.53	348965.90	487,484	1,287	616	152	01	108	68	771,781,791
595	0.12	2.90	501,349	1044000.00	1046000.00	708000.00	709999.99	419.32	512.17	346060.09	348973.29	475,574	16,581	7,549	1,645	01	1,060	66	771,781,791
596	0.11	3.00	513,277	1046000.00	1048000.00	708000.00	709999.99	419.05	527.80	346067.36	348980.52	443,408	42,317	21,651	5,901	01	480	60	781,771,791

0.0 Report on LAS Statistics (By Tile) - continued

TNAME	Point Density	Average GSD	Total Points	X Min	X Max	Y Min	Y Max	Z Min	Z MAX	GPS Min	GPS Max	1st Returns	2nd Returns	3rd Returns	Other Returns	Min Int	Max Int	Mean Int	Flightlines
597	0.11	2.98	532,552	1048000.00	1050000.00	708000.00	709999.99	427.20	533.81	344537.28	348988.15	449,877	52,596	23,630	6,449	01	188	59	781,771,791,801
598	0.12	2.87	496,337	1050000.01	1052000.00	708000.00	709999.99	452.07	541.24	344534.69	348995.47	485,875	6,674	2,986	802	01	119	77	771,781,791,801
599	0.12	2.87	552,170	1052000.01	1054000.00	708000.01	709999.99	439.65	537.47	344522.72	349002.77	486,627	41,664	19,096	4,783	01	1,160	65	781,771,791,801
600	0.13	2.83	522,349	1054000.01	1055999.99	708000.00	709999.99	452.91	562.76	344519.92	349010.31	500,771	13,329	6,178	2,071	01	1,140	70	771,781,791,801
601	0.13	2.79	521,513	1056000.00	1057999.99	708000.00	709999.99	461.57	557.39	346104.44	349017.63	513,279	5,756	2,062	416	01	189	76	791,781,771
602	0.13	2.80	513,673	1058000.00	1059999.99	708000.00	709999.99	479.88	577.83	346111.86	349025.02	511,841	1,304	421	107	01	113	72	771,781,791
603	0.13	2.78	526,274	1060000.00	1062000.00	708000.00	709999.99	481.51	589.67	346119.21	349032.38	515,901	7,398	2,439	536	01	186	75	781,771,791
604	0.13	2.83	919,426	1062000.01	1064000.00	708000.00	709999.99	459.69	597.84	346126.81	349039.59	500,631	236,572	137,900	44,323	01	820	35	771,781,791
605	0.12	2.89	877,943	1064000.01	1066000.00	708000.00	709999.99	458.76	610.07	346134.25	349046.92	479,264	242,298	121,183	35,198	01	157	37	771,781,791
606	0.12	2.90	1,055,685	1066000.00	1068000.00	708000.00	709999.99	449.04	599.83	346141.79	349054.36	474,800	325,614	188,775	66,496	01	1,240	30	781,771,791
607	0.12	2.91	764,082	1068000.00	1070000.00	708000.00	709999.99	454.64	599.43	344467.19	349061.87	473,477	162,431	95,511	32,663	01	940	45	781,771,791,801
608	0.13	2.83	573,822	1070000.00	1072000.00	708000.00	709999.99	477.22	584.87	346156.65	349069.37	498,445	47,007	22,379	5,991	01	122	65	781,771,791
609	0.12	2.84	568,684	1072000.01	1074000.00	708000.00	709999.99	486.40	601.60	346164.18	349076.87	497,390	43,829	21,842	5,623	01	240	66	771,781,791
610	0.13	2.79	685,172	1074000.01	1076000.00	708000.00	709999.99	488.21	609.97	346171.51	349084.29	513,108	108,061	50,995	13,008	01	1,120	54	781,771,791
611	0.13	2.74	555,863	1076000.01	1078000.00	708000.00	709999.99	506.86	622.89	346178.78	349091.44	533,902	12,790	6,862	2,309	01	118	70	781,771,791
612	0.13	2.80	699,698	1078000.01	1079999.99	708000.00	709999.99	486.93	604.82	346186.28	349098.65	509,191	114,805	58,766	16,936	01	175	52	771,781,791
613	0.12	2.84	742,812	1080000.00	1082000.00	708000.01	709999.99	457.62	589.36	346193.58	349106.06	494,442	152,935	75,064	20,371	01	1,120	46	781,771,791
614	0.12	2.95	658,733	1082000.01	1083999.99	708000.00	709999.99	439.25	567.99	346201.03	349113.63	459,093	122,029	61,468	16,143	01	900	50	771,781,791
615	0.12	2.89	815,372	1084000.00	1085999.99	708000.00	709999.99	430.44	572.47	346208.56	349121.02	480,520	197,768	105,344	31,740	01	560	39	781,771,791
616	0.12	2.83	672,154	1086000.01	1088000.00	708000.00	709999.99	421.79	548.98	346215.92	349128.61	497,893	102,700	55,272	16,289	01	800	50	781,771,791
617	0.13	2.83	699,632	1088000.01	1090000.00	708000.00	709999.99	420.22	531.44	346223.39	349135.61	499,056	122,597	61,520	16,459	01	3,000	47	771,781,791
618	0.13	2.83	584,908	1090000.01	1092000.00	708000.00	709999.99	420.69	532.48	346230.81	349143.15	501,150	51,678	25,846	6,234	01	2,760	61	781,771,791
619	0.13	2.82	596,935	1092000.01	1093999.99	708000.00	709999.99	442.83	568.16	346238.31	349150.27	503,684	54,808	29,853	8,590	01	128	60	771,781,791
620	0.13	2.80	808,858	1094000.00	1096000.00	708000.00	709999.99	442.57	569.29	346245.67	349157.63	511,883	174,745	94,612	27,618	01	2,160	40	771,781,791
621	0.13	2.81	697,752	1096000.01	1098000.00	708000.00	709999.99	460.95	599.69	346253.03	349164.84	506,958	113,667	59,046	18,081	01	1,520	50	781,771,791
622	0.13	2.80	593,157	1098000.01	1099999.98	708000.01	709999.99	491.22	603.46	346260.53	349172.43	509,934	48,233	26,604	8,386	01	124	63	781,771,791
623	0.12	2.85	509,861	1100000.00	1102000.00	708000.00	709999.99	488.70	599.13	346267.77	349179.79	492,585	11,576	4,720	980	01	360	72	781,771,791
624	0.12	2.85	588,909	1102000.01	1103999.99	708000.01	709999.99	507.33	622.97	346275.42	349187.38	492,576	55,956	30,742	9,635	01	300	63	781,771,791

0.0 Report on LAS Statistics (By Tile) - continued

TNAME	Point Density	Average GSD	Total Points	X Min	X Max	Y Min	Y Max	Z Min	Z MAX	GPS Min	GPS Max	1st Returns	2nd Returns	3rd Returns	Other Returns	Min Int	Max Int	Mean Int	Flightlines
625	0.12	2.86	497,553	1104000.01	1106000.00	708000.00	710000.00	514.56	601.33	346282.81	349194.76	487,626	5,924	3,159	844	01	200	71	771,781,791
626	0.13	2.80	639,949	1106000.01	1108000.00	708000.00	709999.99	485.41	619.03	346290.46	349202.18	511,922	75,702	39,698	12,627	01	1,400	57	771,781,791
627	0.13	2.82	594,997	1108000.00	1110000.00	708000.00	709999.99	470.71	586.74	346297.79	349209.27	504,275	56,106	27,798	6,818	01	1,200	60	771,781,791
628	0.12	2.87	577,829	992000.00	993999.99	710000.00	711999.99	412.72	517.67	342916.87	347648.61	485,128	56,327	28,180	8,194	01	520	61	801,791,781,811
629	0.12	2.84	626,461	994000.00	996000.00	710000.00	711999.99	403.64	516.99	342924.23	347641.64	496,535	76,576	41,562	11,788	01	260	55	781,801,791,811
630	0.12	2.86	1,048,655	996000.00	997999.99	710000.00	711999.99	393.85	528.55	342931.82	347634.34	490,443	318,053	183,275	56,884	01	2,160	30	801,791,781,811
631	0.12	2.91	921,080	998000.00	1000000.00	710000.00	711999.99	393.91	526.99	342939.20	345898.81	472,479	259,714	144,978	43,909	01	4,280	32	801,791,811
632	0.12	2.84	1,138,584	1000000.01	1002000.00	710000.00	711999.99	393.33	524.35	342946.59	345906.14	495,252	367,098	208,975	67,259	01	1,000	27	791,801,811
633	0.12	2.86	691,904	1002000.00	1004000.00	710000.00	711999.99	393.09	513.65	342953.95	345913.61	490,595	120,335	62,506	18,468	01	1,940	37	791,801,811
634	0.13	2.77	964,162	1004000.01	1006000.00	710000.00	711999.99	404.47	509.67	342961.10	345921.24	520,796	262,512	141,511	39,343	01	1,080	29	791,801,811
635	0.12	2.84	1,002,628	1006000.01	1007999.99	710000.00	711999.99	397.67	512.32	342968.72	345928.39	495,884	296,423	161,902	48,419	01	920	32	801,791,811
636	0.13	2.82	802,388	1008000.00	1009999.99	710000.00	711999.99	401.61	523.35	342975.93	347590.20	502,843	175,848	94,819	28,878	01	1,320	41	791,801,781,811
637	0.12	2.94	643,973	1010000.00	1012000.00	710000.00	711999.99	406.66	521.15	342983.49	347578.96	462,103	109,851	56,588	15,431	01	166	50	801,791,781,811
638	0.13	2.83	640,525	1012000.01	1013999.99	710000.00	711999.99	428.69	527.78	342990.85	347575.10	500,593	80,394	45,507	14,031	01	115	60	801,791,781,811
639	0.12	2.84	574,949	1014000.00	1016000.00	710000.00	711999.99	411.02	519.67	342998.35	347569.19	494,770	50,273	23,811	6,095	01	2,620	59	801,791,781,811
640	0.12	2.88	509,513	1016000.00	1018000.00	710000.00	711999.99	416.00	511.10	343005.65	347562.01	482,444	16,510	8,325	2,234	01	2,240	72	791,801,781,811
641	0.12	2.92	528,931	1018000.00	1020000.00	710000.00	711999.99	427.26	529.13	343013.22	347554.77	470,048	34,351	18,687	5,845	01	440	67	801,791,781,811
642	0.12	2.86	505,047	1020000.01	1021999.99	710000.00	711999.99	439.02	527.33	343020.48	347540.43	489,146	9,667	4,781	1,453	01	800	70	791,801,781,811
643	0.13	2.81	574,593	1022000.00	1024000.00	710000.00	711999.99	437.94	542.74	343027.87	347540.41	505,083	40,216	22,517	6,777	01	260	60	801,781,791,811
644	0.14	2.73	563,546	1024000.01	1026000.00	710000.00	711999.98	435.32	540.72	343035.11	347531.37	538,687	14,061	8,082	2,716	01	900	72	791,801,781,811
645	0.14	2.72	567,450	1026000.00	1028000.00	710000.00	711999.99	421.82	509.25	343042.23	346002.22	541,000	16,733	7,743	1,974	01	1,220	75	791,801,811

0.0 Report on LAS Statistics (By Tile) - continued

TNAME	Point Density	Average GSD	Total Points	X Min	X Max	Y Min	Y Max	Z Min	Z MAX	GPS Min	GPS Max	1st Returns	2nd Returns	3rd Returns	Other Returns	Min Int	Max Int	Mean Int	Flightlines
646	0.13	2.78	563,899	1028000.00	1029999.99	710000.00	711999.99	415.89	521.94	343049.65	347511.07	519,567	25,438	14,332	4,562	01	178	71	801,791,781,811
647	0.13	2.75	604,801	1030000.00	1032000.00	710000.00	711999.99	414.74	517.55	343057.06	347510.98	528,754	47,354	22,905	5,788	01	177	62	791,801,781,811
648	0.13	2.79	898,530	1032000.01	1034000.00	710000.00	711999.99	399.08	511.59	343064.27	347503.71	514,355	240,541	115,860	27,774	01	460	40	791,801,781,811
649	0.12	2.84	881,256	1034000.00	1036000.00	710000.00	711999.99	397.05	514.22	343071.84	347496.56	496,517	228,995	120,697	35,047	01	920	36	801,791,781,811
650	0.13	2.81	873,815	1036000.01	1037999.99	710000.00	711999.99	390.94	512.07	343079.08	347489.20	505,643	223,837	113,457	30,878	01	5,040	33	781,791,801,811
651	0.13	2.78	547,459	1038000.00	1040000.00	710000.00	711999.99	394.25	503.62	343086.32	347482.11	516,106	20,311	8,427	2,615	01	2,060	61	801,781,791,811
652	0.12	2.84	605,006	1040000.00	1042000.00	710000.00	711999.99	403.67	512.46	343093.79	347474.72	495,169	62,789	36,080	10,968	01	580	58	781,791,801,811
653	0.12	2.87	559,873	1042000.01	1044000.00	710000.00	712000.00	415.09	512.16	343101.06	347467.54	485,695	40,664	24,866	8,648	01	200	63	791,801,781,811
654	0.12	2.87	518,116	1044000.00	1046000.00	710000.00	711999.99	429.05	538.51	343108.62	346068.41	485,528	20,202	9,659	2,727	01	140	68	801,791,811
655	0.13	2.81	557,326	1046000.01	1047999.99	710000.00	711999.99	426.15	535.33	343115.77	346075.62	507,267	32,086	14,414	3,559	01	420	70	801,791,811
656	0.12	2.87	582,693	1048000.00	1050000.00	710000.00	711999.99	431.43	529.07	343123.22	347440.05	485,298	60,692	29,053	7,650	01	340	58	791,801,781,811
657	0.12	2.85	500,747	1050000.01	1052000.00	710000.00	711999.99	445.08	533.23	343130.52	347438.11	492,850	4,881	2,370	646	01	123	83	801,791,781,811
658	0.13	2.74	567,985	1052000.01	1054000.00	710000.00	711999.99	445.13	538.71	343138.08	347430.75	531,141	23,384	10,820	2,640	01	300	71	801,781,791,811
659	0.14	2.71	589,195	1054000.01	1055999.99	710000.00	711999.99	451.08	552.87	343145.14	347423.66	543,237	31,220	12,285	2,453	01	800	68	791,781,801,811
660	0.13	2.76	626,321	1056000.00	1058000.00	710000.00	711999.99	465.61	568.49	343152.62	347416.33	526,420	59,857	30,868	9,176	01	1,120	62	781,791,801,811
661	0.13	2.78	600,132	1058000.00	1059999.99	710000.00	711999.99	478.13	569.18	343159.74	347409.24	516,381	50,182	26,558	7,011	01	1,600	63	801,791,781,811
662	0.13	2.79	558,976	1060000.00	1062000.00	710000.00	711999.99	499.64	588.62	343167.19	347402.00	515,595	28,812	12,344	2,225	01	640	71	791,781,801,811
663	0.12	2.85	740,607	1062000.01	1064000.00	710000.00	711999.99	479.89	601.00	343174.40	347394.68	492,810	141,065	80,645	26,087	01	151	50	781,791,801,811

0.0 Report on LAS Statistics (By Tile) - continued

TNAME	Point Density	Average GSD	Total Points	X Min	X Max	Y Min	Y Max	Z Min	Z MAX	GPS Min	GPS Max	1st Returns	2nd Returns	3rd Returns	Other Returns	Min Int	Max Int	Mean Int	Flightlines
664	0.13	2.83	746,533	1064000.01	1066000.00	710000.00	711999.99	482.87	612.64	343181.84	346142.72	498,266	143,780	79,495	24,992	01	130	48	791,801,811
665	0.12	2.84	1,068,895	1066000.01	1068000.00	710000.00	711999.99	455.15	602.53	343188.96	347373.81	497,524	297,604	197,313	76,454	01	1,020	33	801,791,781,811
666	0.12	2.85	1,098,779	1068000.00	1070000.00	710000.00	711999.99	456.61	602.67	343196.23	347372.55	494,003	328,981	202,353	73,442	01	131	32	801,781,791,811
667	0.12	2.94	652,377	1070000.01	1072000.00	710000.00	711999.99	477.15	604.51	343209.68	347365.36	462,023	105,384	62,452	22,518	01	188	53	791,801,781,811
668	0.12	2.91	472,826	1072000.00	1074000.00	710000.00	711999.99	500.55	567.75	343211.09	347358.07	471,560	1,035	200	31	01	119	79	791,781,801,811
669	0.11	3.04	436,156	1074000.01	1076000.00	710000.00	711999.99	510.78	584.48	343218.24	347350.86	432,815	2,183	963	195	01	150	80	791,781,801,811
670	0.12	2.93	466,080	1076000.01	1078000.00	710000.00	711999.99	511.42	564.42	343225.72	347343.68	465,081	940	59	00	01	119	79	781,791,801,811
671	0.12	2.92	518,755	1078000.02	1080000.00	710000.00	712000.00	501.63	597.40	343232.84	347336.32	467,736	35,865	12,831	2,323	01	120	68	781,791,801,811
672	0.13	2.79	766,420	1080000.00	1082000.00	710000.00	712000.00	460.38	593.75	343240.26	347329.17	512,910	147,168	80,937	25,405	01	460	48	791,781,801,811
673	0.14	2.72	853,941	1082000.00	1084000.00	710000.00	711999.99	444.53	581.92	343247.23	347321.78	542,462	191,280	95,726	24,473	01	660	41	791,781,801,811
674	0.13	2.74	686,949	1084000.01	1086000.00	710000.00	711999.99	435.59	559.11	343254.32	347314.81	532,611	90,239	49,314	14,785	01	760	54	781,791,801,811
675	0.13	2.74	837,029	1086000.01	1087999.99	710000.00	711999.99	427.02	557.06	343261.42	347307.54	534,036	172,668	98,779	31,546	01	580	43	781,791,801,811
676	0.13	2.78	724,447	1088000.00	1090000.00	710000.01	711999.99	421.07	532.76	343268.71	347300.45	518,772	125,228	62,515	17,932	01	1,300	49	781,791,801,811
677	0.13	2.77	857,372	1090000.01	1092000.00	710000.01	711999.99	423.89	539.59	343276.01	347293.17	520,087	200,816	105,986	30,483	01	1,060	38	781,791,801,811
678	0.13	2.83	803,742	1092000.00	1094000.00	710000.00	711999.99	436.96	582.77	344375.78	347285.91	499,701	182,757	93,887	27,397	01	860	43	781,801,791
679	0.12	2.86	575,144	1094000.01	1096000.00	710000.00	711999.97	462.69	580.25	344368.42	347278.58	490,008	48,084	27,677	9,375	01	500	62	791,781,801
680	0.12	2.86	536,463	1096000.00	1097999.99	710000.00	711999.99	489.06	598.50	343300.23	347271.34	487,688	28,426	15,460	4,889	01	137	68	781,791,801,811
681	0.12	2.88	565,219	1098000.00	1099999.99	710000.00	711999.99	479.17	597.87	343305.71	347263.98	480,816	50,307	26,003	8,093	01	600	61	781,791,801,811

0.0 Report on LAS Statistics (By Tile) - continued

TNAME	Point Density	Average GSD	Total Points	X Min	X Max	Y Min	Y Max	Z Min	Z MAX	GPS Min	GPS Max	1st Returns	2nd Returns	3rd Returns	Other Returns	Min Int	Max Int	Mean Int	Flightlines
682	0.12	2.87	625,302	1100000.00	1102000.00	710000.00	711999.99	490.96	615.13	343312.92	347256.74	486,939	78,097	45,015	15,251	01	194	54	791,781,801,811
683	0.13	2.83	538,284	1102000.01	1104000.00	710000.00	711999.99	508.46	607.76	343320.30	347249.62	501,212	21,721	11,295	4,056	01	180	71	781,791,801,811
684	0.13	2.77	521,545	1104000.01	1105999.99	710000.00	711999.99	527.35	567.23	343327.45	347242.27	521,542	03	00	00	01	120	78	791,781,801,811
685	0.13	2.81	614,279	1106000.01	1108000.00	710000.00	711999.99	496.33	770.90	343334.81	347235.11	508,139	61,343	34,094	10,703	01	122	62	791,781,801,811
686	0.13	2.75	887,057	1108000.01	1110000.00	710000.00	711999.99	465.91	620.96	344317.04	347227.76	528,362	207,605	115,343	35,747	01	191	41	781,791,801
687	0.13	2.80	605,943	990000.00	991999.99	712000.00	714000.00	418.00	559.18	337165.27	344756.60	510,557	60,762	28,067	6,557	01	1,280	61	801,811,821
688	0.13	2.76	657,682	992000.00	993999.99	712000.00	714000.00	412.45	508.36	337158.12	344749.33	525,606	83,033	40,143	8,900	01	1,560	57	801,811,821
689	0.13	2.77	792,033	994000.00	996000.00	712000.00	714000.00	395.84	534.93	337150.70	344742.27	520,036	172,341	79,887	19,769	01	800	44	811,801,821
690	0.12	2.88	1,150,219	996000.01	998000.00	712000.00	714000.00	395.42	529.17	337143.55	344735.21	481,140	378,956	220,920	69,203	01	640	26	811,801,821
691	0.12	2.93	724,559	998000.00	1000000.00	712000.00	714000.00	395.05	517.36	337136.10	344727.85	466,514	150,621	80,734	26,690	01	680	41	811,801,821
692	0.13	2.83	1,082,795	1000000.01	1001999.99	712000.00	714000.00	406.33	520.34	337128.89	344720.73	499,231	337,423	185,409	60,732	01	720	29	801,811,821
693	0.12	2.86	1,033,595	1002000.00	1004000.00	712000.00	714000.00	405.44	524.11	337121.68	344713.28	490,199	317,479	169,889	56,028	01	1,100	28	811,801,821
694	0.13	2.82	870,596	1004000.00	1006000.00	712000.01	714000.00	399.55	516.12	337114.30	344706.07	503,388	223,065	113,835	30,308	01	2,620	28	801,811,821
695	0.12	2.85	793,755	1006000.01	1007999.99	712000.00	714000.00	399.12	518.45	337106.85	344698.69	491,577	179,898	94,389	27,891	01	480	44	801,811,821
696	0.13	2.82	817,046	1008000.00	1009999.99	712000.00	714000.00	402.67	524.93	337099.38	345934.30	503,801	183,989	100,266	28,990	01	720	41	801,811,791,821
697	0.12	2.85	939,102	1010000.00	1012000.00	712000.00	713999.99	403.48	536.83	337092.17	344684.18	491,873	253,941	147,171	46,117	01	1,180	35	811,801,821
698	0.13	2.82	596,729	1012000.00	1013999.99	712000.00	713999.99	427.67	534.25	337084.81	344676.97	503,161	48,866	32,011	12,691	01	440	65	801,811,821
699	0.12	2.90	488,651	1014000.00	1016000.00	712000.00	713999.99	417.47	518.58	337077.51	344669.73	476,846	8,144	2,950	711	01	188	73	811,801,821
700	0.13	2.81	670,330	1016000.01	1017999.99	712000.00	714000.00	419.79	540.49	337070.13	344662.37	508,162	93,548	52,080	16,540	01	500	51	811,801,821
701	0.13	2.82	615,101	1018000.00	1020000.00	712000.00	714000.00	429.63	538.34	337063.03	344655.10	503,795	63,328	36,373	11,605	01	500	58	801,811,821
702	0.13	2.74	537,444	1020000.01	1021999.99	712000.00	714000.00	447.73	496.01	337055.82	344647.89	531,713	4,533	1,127	71	01	122	72	811,801,821
703	0.13	2.78	519,253	1022000.00	1024000.00	712000.00	714000.00	444.15	528.66	337048.50	344640.51	517,353	1,226	496	178	01	189	71	801,811,821
704	0.13	2.83	507,799	1024000.01	1026000.00	712000.00	714000.00	431.83	516.22	337041.17	344633.27	501,189	4,032	2,058	520	01	158	73	801,811,821
705	0.13	2.82	538,206	1026000.01	1028000.00	712000.00	714000.00	419.43	536.36	337033.81	344625.85	501,780	22,638	10,758	3,030	01	320	70	801,811,821
706	0.13	2.81	633,242	1028000.01	1029999.99	712000.00	714000.00	411.83	523.93	337026.25	346009.58	506,276	69,887	42,332	14,747	01	900	58	801,811,791,821
707	0.13	2.80	677,992	1030000.00	1031999.99	712000.01	714000.00	405.85	522.39	337018.92	346015.73	512,071	94,212	53,965	17,744	01	132	54	811,801,791,821

0.0 Report on LAS Statistics (By Tile) - continued

TNAME	Point Density	Average GSD	Total Points	X Min	X Max	Y Min	Y Max	Z Min	Z MAX	GPS Min	GPS Max	1st Returns	2nd Returns	3rd Returns	Other Returns	Min Int	Max Int	Mean Int	Flightlines
708	0.13	2.82	807,013	1032000.00	1034000.00	712000.00	714000.00	402.43	515.46	337011.68	346021.82	504,253	170,112	99,440	33,208	01	3,580	43	811,801,791,821
709	0.13	2.82	903,104	1034000.01	1036000.00	712000.00	714000.00	394.12	507.32	337004.44	344596.57	502,245	253,433	117,920	29,506	01	1,120	34	801,811,821
710	0.12	2.84	710,309	1036000.01	1038000.00	712000.00	714000.00	392.12	509.21	336997.14	344589.21	497,509	138,730	60,065	14,005	01	1,020	37	801,811,821
711	0.13	2.81	586,507	1038000.00	1040000.00	712000.00	714000.00	396.86	496.39	336989.76	344581.89	506,777	48,681	24,254	6,795	01	189	51	801,811,821
712	0.13	2.81	576,799	1040000.01	1041999.99	712000.00	714000.00	401.09	501.86	336982.49	344574.53	508,501	39,061	22,042	7,195	01	193	61	801,811,821
713	0.13	2.79	624,013	1042000.01	1044000.00	712000.00	714000.00	407.87	520.24	336975.10	344567.11	512,914	66,120	34,634	10,345	01	460	55	801,811,821
714	0.12	2.84	565,126	1044000.00	1046000.00	712000.00	714000.00	416.94	526.77	336967.74	346068.44	496,192	42,761	20,521	5,652	01	1,600	60	811,801,791,821
715	0.13	2.75	608,471	1046000.00	1048000.00	712000.00	714000.00	428.28	529.92	336960.50	346074.38	529,517	47,923	24,339	6,692	01	3,340	61	801,791,811,821
716	0.13	2.77	574,322	1048000.01	1050000.00	712000.00	714000.00	437.36	529.97	336953.03	346079.91	520,108	34,641	15,534	4,039	01	500	68	791,801,811,821
717	0.13	2.80	511,565	1050000.01	1052000.00	712000.00	713999.99	444.61	464.63	336945.88	344538.18	511,565	00	00	00	29	111	72	801,811,821
718	0.12	2.85	493,775	1052000.02	1053999.99	712000.00	713999.99	457.13	516.17	336938.46	344530.68	492,602	859	265	49	01	125	76	811,801,821
719	0.13	2.82	510,309	1054000.00	1056000.00	712000.00	714000.00	461.35	538.80	336931.25	344523.50	504,387	4,202	1,405	315	01	3,940	72	801,811,821
720	0.13	2.83	517,289	1056000.01	1058000.00	712000.00	714000.00	468.69	550.79	336923.92	344516.00	501,357	9,925	4,837	1,170	01	126	73	811,801,821
721	0.13	2.80	543,893	1058000.01	1060000.00	712000.00	714000.00	481.49	577.16	336916.66	344508.76	509,849	19,908	10,744	3,392	01	141	75	811,801,821
722	0.13	2.79	552,899	1060000.01	1062000.00	712000.00	713999.99	493.12	602.60	336909.27	344501.54	515,878	22,081	11,461	3,479	01	180	72	801,811,821
723	0.13	2.81	516,917	1062000.01	1064000.00	712000.00	714000.00	512.01	638.22	336901.97	344494.04	505,793	7,881	2,834	409	01	158	76	801,811,821
724	0.13	2.83	711,024	1064000.00	1066000.00	712000.00	714000.00	484.58	617.54	336894.61	344486.77	499,364	121,568	67,150	22,942	01	129	52	811,801,821
725	0.12	2.85	1,036,663	1066000.00	1067999.99	712000.00	714000.00	462.29	602.19	336887.32	344479.39	493,625	298,507	181,984	62,547	01	680	33	801,811,821
726	0.13	2.81	1,058,929	1068000.00	1069999.99	712000.00	714000.00	464.86	613.93	336880.08	344472.06	507,824	292,653	186,798	71,654	01	600	33	811,801,821
727	0.13	2.80	858,067	1070000.00	1072000.00	712000.00	714000.00	481.13	611.95	336872.75	344464.55	511,025	203,682	107,920	35,440	01	130	42	801,811,821
728	0.13	2.77	524,729	1072000.01	1074000.00	712000.00	714000.00	502.21	565.15	336865.48	344457.34	519,924	4,151	612	42	01	400	73	801,811,821
729	0.14	2.73	815,324	1074000.01	1076000.00	712000.00	714000.00	525.34	656.52	336858.30	344449.84	538,121	148,862	93,261	35,080	01	122	48	811,801,821
730	0.13	2.79	558,489	1076000.00	1078000.00	712000.00	713999.99	522.23	637.14	336851.00	344442.84	513,699	27,642	13,344	3,804	01	192	70	801,811,821
731	0.13	2.80	866,593	1078000.01	1079999.99	712000.00	714000.00	481.00	639.19	336843.73	344435.39	512,045	203,234	113,083	38,231	01	157	41	811,801,821
732	0.13	2.77	666,570	1080000.00	1082000.00	712000.00	713999.99	472.59	587.30	336836.55	344428.15	519,916	92,335	42,775	11,544	01	500	58	801,811,821
733	0.13	2.81	554,540	1082000.00	1084000.00	712000.00	714000.00	461.96	571.07	336829.22	346208.46	504,961	31,904	14,355	3,320	01	660	68	801,811,791,821
734	0.13	2.79	714,473	1084000.01	1086000.00	712000.00	713999.99	430.13	563.34	336821.98	344413.44	513,627	119,515	62,649	18,682	01	520	50	801,811,821
735	0.13	2.79	739,021	1086000.01	1088000.00	712000.00	714000.00	423.73	540.78	336814.74	344405.99	514,996	129,448	72,246	22,331	01	800	48	811,801,821

0.0 Report on LAS Statistics (By Tile) - continued

TNAME	Point Density	Average GSD	Total Points	X Min	X Max	Y Min	Y Max	Z Min	Z MAX	GPS Min	GPS Max	1st Returns	2nd Returns	3rd Returns	Other Returns	Min Int	Max Int	Mean Int	Flightlines
736	0.13	2.81	615,549	1088000.00	1090000.00	712000.00	714000.00	422.72	537.37	336807.45	346231.85	506,424	60,148	36,150	12,827	01	1,740	62	801,811,791,821
737	0.13	2.79	600,213	1090000.00	1091999.99	712000.00	714000.00	428.66	536.08	336800.35	346239.27	512,751	51,613	27,482	8,367	01	580	61	811,801,791,821
738	0.12	2.89	725,054	1092000.00	1094000.00	712000.00	714000.00	430.11	574.03	336792.97	346242.95	479,020	143,953	77,588	24,493	01	800	48	801,811,791,821
739	0.12	2.88	699,251	1094000.01	1096000.00	712000.00	714000.00	452.78	589.82	336785.93	344376.59	482,222	120,731	71,684	24,614	01	184	50	801,811,821
740	0.12	2.85	720,037	1096000.00	1097999.99	712000.00	713999.98	463.90	592.54	336778.55	344369.15	493,614	129,282	73,972	23,169	01	128	49	801,811,821
741	0.12	2.85	998,122	1098000.00	1099999.98	712000.00	713999.99	464.27	603.29	336771.48	344362.00	490,999	286,260	163,523	57,340	01	840	35	801,811,821
742	0.13	2.80	563,344	1100000.00	1101999.97	712000.01	713999.99	486.04	607.89	336764.13	344354.61	509,240	33,631	15,890	4,583	01	132	69	811,801,821
743	0.13	2.82	622,832	1102000.01	1104000.00	712000.00	714000.00	513.05	625.13	336756.95	344347.52	501,806	68,243	39,221	13,562	01	133	63	811,801,821
744	0.13	2.82	515,470	1104000.02	1106000.00	712000.00	714000.00	517.54	613.44	336749.50	346290.89	502,146	8,303	3,961	1,060	01	154	74	811,801,791,821
745	0.13	2.83	882,424	1106000.00	1108000.00	712000.00	714000.00	485.27	630.52	336742.56	344332.80	499,465	223,321	122,064	37,574	01	520	41	801,811,821
746	0.12	2.91	1,115,556	1108000.01	1110000.00	712000.00	714000.00	475.50	621.51	336735.29	346305.96	471,139	361,705	212,233	70,479	01	1,060	29	801,811,791,821
747	0.13	2.79	665,007	990000.00	991999.99	714000.01	715999.99	423.83	527.13	335503.76	342917.65	515,643	90,700	46,908	11,756	01	520	49	821,811,831
748	0.13	2.79	826,458	992000.00	994000.00	714000.01	716000.00	408.86	517.91	335510.71	342925.18	514,631	190,632	96,778	24,417	01	260	38	821,811,831
749	0.13	2.79	1,034,336	994000.01	996000.00	714000.01	716000.00	396.65	539.09	335517.92	342932.72	512,490	313,197	163,303	45,346	01	1,800	29	821,811,831
750	0.12	2.86	950,428	996000.00	998000.00	714000.01	716000.00	396.31	523.43	335525.31	342939.98	489,691	268,130	149,107	43,500	01	2,800	25	821,811,831
751	0.13	2.75	731,406	998000.01	1000000.00	714000.01	716000.00	401.93	518.21	335532.52	342947.31	528,735	119,110	64,433	19,128	01	1,980	33	821,811,831
752	0.12	2.86	881,965	1000000.00	1002000.00	714000.00	716000.00	401.48	526.22	335539.70	342954.91	488,380	245,327	116,828	31,430	01	5,100	30	821,811,831
753	0.12	2.87	839,604	1002000.00	1004000.00	714000.00	716000.00	401.33	520.70	335546.82	342962.38	484,893	226,268	103,088	25,355	01	4,140	30	821,811,831
754	0.13	2.82	768,617	1004000.01	1005999.99	714000.00	716000.00	400.38	529.58	335554.23	342970.00	502,149	172,662	76,573	17,233	01	240	32	811,821,831
755	0.13	2.81	638,478	1006000.00	1008000.00	714000.01	716000.00	405.82	533.75	335561.47	342977.12	508,289	74,870	41,959	13,360	01	380	51	821,811,831
756	0.14	2.72	610,503	1008000.01	1009999.99	714000.00	716000.00	412.61	520.87	335568.74	342984.60	541,445	43,526	20,139	5,393	01	660	56	821,811,831
757	0.13	2.77	1,054,913	1010000.00	1012000.00	714000.00	716000.00	404.47	531.97	335575.86	342991.69	520,348	313,596	170,958	50,011	01	2,900	30	821,811,831
758	0.13	2.76	900,489	1012000.01	1014000.00	714000.00	716000.00	414.10	535.28	335583.28	342999.14	523,519	231,924	116,052	28,994	01	1,760	37	811,821,831
759	0.13	2.77	534,616	1014000.01	1016000.00	714000.00	716000.00	437.51	527.78	335590.49	343006.49	520,188	9,497	4,061	870	01	1,380	64	821,811,831
760	0.13	2.74	650,897	1016000.00	1017999.99	714000.00	716000.00	431.85	535.58	335597.79	343013.88	533,665	69,021	37,963	10,248	01	520	55	811,821,831
761	0.13	2.83	626,758	1018000.00	1020000.00	714000.01	716000.00	435.58	562.10	335605.20	343021.06	500,790	71,794	40,102	14,072	01	1,880	51	811,821,831
762	0.12	2.85	497,189	1020000.00	1022000.00	714000.01	716000.00	441.93	533.93	335612.41	343028.48	492,153	3,770	1,106	160	01	120	66	811,821,831
763	0.12	2.87	599,371	1022000.01	1024000.00	714000.01	715999.99	458.29	576.04	335619.74	343035.98	486,379	75,937	30,779	6,276	01	940	52	811,821,831

0.0 Report on LAS Statistics (By Tile) - continued

TNAME	Point Density	Average GSD	Total Points	X Min	X Max	Y Min	Y Max	Z Min	Z MAX	GPS Min	GPS Max	1st Returns	2nd Returns	3rd Returns	Other Returns	Min Int	Max Int	Mean Int	Flightlines
764	0.12	2.93	602,450	1024000.00	1025999.99	714000.01	716000.00	447.84	574.69	335626.98	343043.37	466,353	87,647	39,235	9,215	01	320	50	811,821,831
765	0.12	2.86	612,985	1026000.00	1028000.00	714000.00	716000.00	429.71	559.43	335634.19	343051.08	487,771	77,870	38,352	8,992	01	320	48	821,811,831
766	0.13	2.82	704,909	1028000.01	1029999.99	714000.00	716000.00	419.04	541.03	335641.64	343058.29	503,487	120,793	63,836	16,793	01	5,100	44	811,821,831
767	0.12	2.84	566,101	1030000.00	1031999.99	714000.00	716000.00	421.59	540.74	335649.02	343065.58	495,310	44,767	20,683	5,341	01	760	57	821,811,831
768	0.13	2.75	622,616	1032000.00	1034000.00	714000.02	716000.00	405.41	525.37	335656.35	343072.88	527,519	54,346	30,827	9,924	01	112	54	821,811,831
769	0.13	2.78	646,952	1034000.01	1036000.00	714000.01	716000.00	396.19	523.50	335663.77	343079.95	519,104	79,452	37,589	10,807	01	5,100	47	821,811,831
770	0.13	2.82	725,286	1036000.02	1037999.99	714000.01	716000.00	392.95	505.07	335671.12	343087.33	503,177	148,153	61,260	12,696	01	5,100	36	811,821,831
771	0.13	2.80	776,259	1038000.00	1040000.00	714000.02	716000.00	400.78	502.54	335678.33	343094.81	511,716	166,402	80,560	17,581	01	1,140	39	811,821,831
772	0.13	2.81	610,326	1040000.00	1042000.00	714000.01	716000.00	413.44	523.68	335685.90	343102.08	505,772	56,809	35,183	12,562	01	187	53	811,821,831
773	0.14	2.72	562,932	1042000.00	1043999.99	714000.01	716000.00	422.05	523.55	335693.02	343109.49	541,573	12,196	7,059	2,104	01	119	66	811,821,831
774	0.13	2.79	515,675	1044000.00	1046000.00	714000.01	716000.00	433.44	503.55	335700.52	343116.64	513,022	1,746	729	178	01	125	70	811,821,831
775	0.13	2.80	513,268	1046000.01	1047999.99	714000.02	715999.99	436.30	509.21	335707.85	343124.24	509,701	2,378	1,006	183	01	116	69	821,811,831
776	0.13	2.76	556,201	1048000.00	1049999.99	714000.01	716000.00	438.64	531.38	335715.15	343131.39	524,846	19,584	9,306	2,465	01	180	62	811,821,831
777	0.13	2.80	546,994	1050000.00	1051999.99	714000.00	716000.00	440.86	535.16	335722.54	343138.83	509,974	22,088	11,857	3,075	01	179	66	811,821,831
778	0.12	2.87	503,179	1052000.00	1054000.00	714000.00	716000.00	454.30	565.28	335729.86	343146.04	487,395	11,254	3,930	600	01	1,260	66	811,821,831
779	0.12	2.84	504,855	1054000.00	1056000.00	714000.01	716000.00	471.38	555.85	335737.31	343153.58	495,559	6,196	2,550	550	01	220	66	821,811,831
780	0.12	2.85	575,131	1056000.01	1058000.00	714000.01	716000.00	460.60	563.31	335744.52	343160.76	491,444	50,786	26,195	6,706	01	640	58	821,811,831
781	0.12	2.88	491,547	1058000.01	1060000.00	714000.01	716000.00	478.96	579.80	335752.05	343168.26	483,779	4,963	2,263	542	01	5,100	70	821,811,831
782	0.12	2.85	528,274	1060000.01	1062000.00	714000.03	716000.00	502.36	599.03	335759.50	343175.53	492,326	23,225	10,468	2,255	01	1,220	62	821,811,831
783	0.13	2.80	556,004	1062000.01	1064000.00	714000.01	716000.00	516.38	613.63	335766.74	343182.89	510,509	27,669	14,266	3,560	01	220	63	811,821,831
784	0.13	2.80	877,135	1064000.00	1066000.00	714000.01	716000.00	491.51	618.86	335773.89	343190.01	510,543	206,738	119,255	40,599	01	1,100	39	811,821,831
785	0.13	2.82	676,095	1066000.00	1067999.99	714000.01	716000.00	491.78	610.80	335781.34	343197.40	504,406	102,756	53,965	14,968	01	148	48	811,821,831
786	0.13	2.81	819,699	1068000.00	1069999.99	714000.01	716000.00	471.88	601.12	335788.51	343204.81	507,830	187,473	96,205	28,191	01	5,100	40	821,811,831
787	0.13	2.78	855,206	1070000.00	1072000.00	714000.01	715999.99	482.59	610.36	335795.84	343212.05	516,315	198,325	106,749	33,817	01	720	37	811,821,831
788	0.12	2.84	527,353	1072000.01	1074000.00	714000.01	715999.99	504.58	609.12	335803.35	344451.04	494,575	21,783	8,926	2,069	01	800	58	811,821,801,831
789	0.13	2.81	807,076	1074000.01	1076000.00	714000.00	716000.00	531.67	656.57	335810.67	344449.84	506,536	164,880	99,966	35,694	01	138	41	821,801,811,831
790	0.13	2.83	510,715	1076000.01	1078000.00	714000.01	716000.00	514.51	639.69	335818.30	344442.84	498,916	6,999	3,656	1,144	01	150	68	811,821,801,831
791	0.13	2.82	611,801	1078000.01	1080000.00	714000.01	716000.00	486.19	643.16	335825.45	343240.86	504,437	65,104	32,951	9,309	01	140	57	811,821,831
792	0.12	2.89	818,592	1080000.00	1082000.00	714000.00	716000.00	453.05	583.66	335832.72	343247.98	479,446	215,918	99,269	23,959	01	5,100	37	811,821,831
793	0.12	2.93	551,972	1082000.00	1083999.98	714000.00	716000.00	455.90	562.94	335840.04	343255.58	466,797	55,785	24,413	4,977	01	5,100	58	811,821,831

0.0 Report on LAS Statistics (By Tile) - continued

TNAME	Point Density	Average GSD	Total Points	X Min	X Max	Y Min	Y Max	Z Min	Z MAX	GPS Min	GPS Max	1st Returns	2nd Returns	3rd Returns	Other Returns	Min Int	Max Int	Mean Int	Flightlines
794	0.12	2.91	491,062	1084000.01	1086000.00	714000.02	716000.00	436.10	535.90	335847.25	343262.87	473,743	13,649	3,296	374	01	2,620	59	811,821,831
795	0.12	2.87	696,353	1086000.01	1087999.99	714000.00	716000.00	424.88	542.16	335854.67	343270.26	486,765	125,418	64,704	19,466	01	920	43	811,821,831
796	0.12	2.84	512,153	1088000.00	1089999.99	714000.01	716000.00	432.40	530.44	335861.97	343277.53	497,528	10,027	3,818	780	01	1,200	68	811,821,831
797	0.13	2.81	517,014	1090000.00	1091999.99	714000.01	716000.00	438.50	535.62	335869.35	343284.86	507,271	6,232	2,790	721	01	4,840	67	821,811,831
798	0.13	2.76	799,258	1092000.00	1094000.00	714000.01	716000.00	432.24	564.46	335876.86	343292.07	526,221	152,322	90,153	30,562	01	2,740	44	821,811,831
799	0.13	2.78	817,462	1094000.01	1096000.00	714000.00	716000.00	439.91	592.22	335884.07	343299.31	519,451	168,540	97,401	32,070	01	141	42	821,811,831
800	0.13	2.81	1,025,538	1096000.01	1097999.99	714000.00	716000.00	446.14	603.12	335891.37	343306.63	507,634	291,058	170,825	56,021	01	1,040	31	811,821,831
801	0.12	2.90	1,081,961	1098000.00	1099999.99	714000.00	715999.99	454.10	605.85	335898.87	343313.99	475,787	333,857	203,444	68,873	01	2,700	28	821,811,831
802	0.12	2.89	603,472	1102000.01	1102000.00	714000.00	716000.00	478.89	607.79	335906.26	343321.50	480,340	74,941	37,205	10,986	01	920	53	811,821,831
803	0.12	2.91	488,852	1104000.01	1104000.00	714000.00	715999.99	508.76	629.19	335913.56	343328.82	474,079	8,664	4,629	1,480	01	3,760	69	811,821,831
804	0.12	2.87	710,826	1104000.00	1105999.99	714000.01	715999.99	507.75	640.11	335920.85	343336.39	487,465	126,937	72,623	23,801	01	177	46	811,821,831
805	0.12	2.86	606,547	1106000.00	1108000.00	714000.00	716000.00	499.17	632.07	335928.24	343343.77	487,878	67,744	37,966	12,959	01	151	54	811,821,831
806	0.13	2.77	860,786	1108000.01	1110000.00	714000.00	716000.00	484.93	630.26	335935.51	343350.90	522,271	187,968	111,684	38,863	01	161	41	821,811,831
807	0.12	2.93	631,766	990000.01	991999.99	716000.00	718000.00	414.19	515.94	334499.97	337173.50	466,930	105,101	48,887	10,848	01	380	44	831,821,841
808	0.12	2.84	983,542	992000.00	994000.00	716000.00	718000.00	404.15	529.84	334492.59	337166.05	497,723	289,383	154,464	41,972	01	177	29	821,831,841
809	0.12	2.91	1,060,118	994000.01	996000.00	716000.00	718000.00	395.96	528.07	334485.35	337158.84	473,981	350,227	185,719	50,191	01	3,000	24	831,821,841
810	0.12	2.89	1,051,258	996000.00	998000.00	716000.00	718000.00	399.42	531.61	334478.29	337151.42	478,676	324,081	188,862	59,639	01	840	25	821,831,841
811	0.12	2.85	529,172	998000.00	1000000.00	716000.01	718000.00	404.46	497.73	334470.78	337144.21	491,341	23,873	11,322	2,636	01	1,180	45	831,821,841
812	0.12	2.94	646,642	1000000.00	1002000.00	716000.00	717999.99	406.91	533.78	334463.75	337136.83	461,935	106,625	60,318	17,764	01	580	44	831,821,841
813	0.12	2.95	620,917	1002000.00	1004000.00	716000.00	718000.00	413.06	523.82	334456.36	337129.65	459,787	102,788	46,900	11,442	01	880	47	821,831,841
814	0.12	2.92	522,647	1004000.00	1005999.99	716000.01	718000.00	415.16	520.28	334449.18	337122.35	468,159	37,237	14,390	2,861	01	5,100	64	831,821,841
815	0.12	2.88	548,731	1006000.00	1008000.00	716000.01	718000.00	418.43	530.26	334441.88	337114.84	483,857	37,855	20,686	6,333	01	1,720	58	831,821,841
816	0.12	2.91	673,376	1008000.01	1010000.00	716000.01	718000.00	408.09	523.79	334434.85	337107.46	471,138	133,409	56,273	12,556	01	840	41	821,831,841
817	0.11	2.99	528,661	1010000.01	1012000.00	716000.01	718000.00	406.38	529.03	334427.46	337100.01	448,320	53,694	21,353	5,294	01	540	53	831,821,841
818	0.12	2.91	471,975	1012000.01	1013999.99	716000.01	718000.00	433.59	463.99	334420.28	337092.86	471,836	130	09	00	01	102	63	821,831,841
819	0.12	2.87	487,782	1014000.01	1016000.00	716000.01	718000.00	442.84	524.54	334413.10	337085.53	486,611	907	224	40	01	151	61	821,831,841
820	0.12	2.88	489,551	1016000.01	1017999.99	716000.01	718000.00	445.15	543.06	334405.63	337078.27	481,656	5,940	1,688	267	01	158	63	831,821,841
821	0.11	2.96	475,463	1018000.00	1020000.00	716000.01	718000.00	443.78	548.13	334398.45	337070.94	456,813	11,197	5,840	1,613	01	193	57	821,831,841
822	0.12	2.92	476,800	1020000.01	1021999.99	716000.02	718000.00	447.48	560.26	334391.33	337063.79	469,850	5,089	1,527	334	01	480	59	821,831,841
823	0.12	2.87	570,211	1022000.01	1023999.99	716000.00	718000.00	464.25	576.97	334384.03	337056.43	484,587	53,962	25,604	6,058	01	108	50	821,831,841
824	0.12	2.86	796,808	1024000.00	1026000.00	716000.01	718000.00	453.03	576.58	334376.90	337049.01	487,557	189,492	95,817	23,942	01	900	39	831,821,841
825	0.13	2.81	957,020	1026000.00	1027999.99	716000.01	718000.00	431.90	566.92	334369.46	337041.77	506,752	271,163	141,246	37,859	01	200	30	821,831,841
826	0.12	2.86	615,311	1028000.00	1030000.00	716000.01	718000.00	436.53	555.62	334362.37	337034.45	490,831	75,517	38,451	10,512	01	111	48	831,821,841

0.0 Report on LAS Statistics (By Tile) - continued

TNAME	Point Density	Average GSD	Total Points	X Min	X Max	Y Min	Y Max	Z Min	Z MAX	GPS Min	GPS Max	1st Returns	2nd Returns	3rd Returns	Other Returns	Min Int	Max Int	Mean Int	Flightlines
827	0.12	2.86	574,113	1030000.01	1031999.99	716000.01	718000.00	424.97	540.74	334355.10	337027.03	490,593	53,009	24,338	6,173	01	3,500	52	821,831,841
828	0.12	2.84	555,656	1032000.00	1034000.00	716000.01	718000.00	405.91	514.98	334347.89	337019.67	495,481	35,668	18,615	5,892	01	860	59	831,821,841
829	0.12	2.86	725,201	1034000.00	1035999.99	716000.01	718000.00	394.84	518.44	334340.59	337012.40	487,505	150,044	69,189	18,463	01	980	36	831,821,841
830	0.12	2.90	948,454	1036000.00	1037999.99	716000.00	718000.00	393.42	522.41	334333.44	337005.16	475,749	300,269	136,849	35,587	01	780	26	831,821,841
831	0.13	2.82	1,002,111	1038000.00	1039999.99	716000.00	718000.00	402.32	532.27	334326.11	336997.84	502,125	295,334	158,568	46,084	01	5,100	29	831,821,841
832	0.12	2.87	596,334	1040000.00	1042000.00	716000.01	718000.00	407.53	510.06	334318.99	336990.45	486,104	66,551	34,715	8,964	01	111	49	821,831,841
833	0.12	2.85	493,915	1042000.00	1043999.99	716000.01	718000.00	412.75	492.70	334311.46	336983.18	492,059	1,339	448	69	01	180	61	821,831,841
834	0.12	2.86	492,307	1044000.00	1046000.00	716000.02	718000.00	420.85	496.73	334304.36	336975.77	490,110	1,639	535	23	01	133	64	821,831,841
835	0.12	2.86	496,474	1046000.01	1047999.99	716000.01	718000.00	433.37	516.10	334296.89	336968.47	488,872	5,076	2,052	474	01	115	63	821,831,841
836	0.12	2.88	527,231	1048000.00	1050000.00	716000.02	718000.00	431.59	532.24	334289.53	336961.20	480,983	27,870	14,511	3,867	01	110	56	831,821,841
837	0.12	2.86	625,565	1050000.00	1052000.00	716000.01	718000.00	433.17	548.99	334282.00	336953.75	488,410	81,947	43,578	11,630	01	780	47	831,821,841
838	0.12	2.85	552,134	1052000.00	1054000.00	716000.01	718000.00	446.86	545.69	334274.88	336946.48	493,950	35,931	17,763	4,490	01	109	52	831,821,841
839	0.12	2.87	623,973	1054000.01	1056000.00	716000.00	718000.00	454.51	569.80	334267.34	336939.13	485,544	82,278	43,814	12,337	01	189	47	821,831,841
840	0.12	2.84	758,568	1056000.01	1058000.00	716000.00	718000.00	449.69	573.14	334260.22	336931.95	496,454	152,373	85,347	24,394	01	720	37	821,831,841
841	0.12	2.84	665,614	1058000.00	1060000.00	716000.01	718000.00	462.36	585.43	334252.80	336924.59	495,866	100,448	53,953	15,347	01	720	46	821,831,841
842	0.12	2.89	577,545	1060000.01	1062000.00	716000.01	718000.00	486.42	606.65	334245.68	336917.38	479,467	58,059	31,493	8,526	01	155	53	821,831,841
843	0.12	2.85	721,727	1062000.00	1063999.99	716000.00	718000.00	501.32	616.12	334238.24	336909.96	493,295	124,973	75,594	27,865	01	114	43	831,821,841
844	0.13	2.82	503,313	1064000.01	1066000.00	716000.01	718000.00	518.20	581.33	334231.09	336902.67	502,727	530	51	05	01	118	70	821,831,841
845	0.13	2.82	559,127	1066000.00	1068000.00	716000.01	718000.00	496.23	607.98	334223.76	336895.28	502,278	34,479	17,627	4,743	01	112	57	821,831,841
846	0.12	2.84	778,722	1068000.00	1069999.99	716000.01	718000.00	481.72	599.61	334216.49	336888.01	495,671	168,362	88,214	26,475	01	880	41	821,831,841
847	0.13	2.82	603,354	1070000.00	1071999.99	716000.00	718000.00	489.56	596.69	334209.40	336880.74	503,219	64,102	29,517	6,516	01	116	54	831,821,841
848	0.12	2.84	527,876	1072000.00	1074000.00	716000.00	718000.00	505.22	610.33	334202.28	336873.41	496,679	19,629	9,105	2,463	01	124	59	831,821,841
849	0.12	2.85	523,690	1074000.01	1076000.00	716000.01	718000.00	499.96	592.44	334195.01	336866.14	493,626	22,187	6,974	903	01	400	57	821,831,841
850	0.12	2.87	622,370	1076000.01	1078000.00	716000.01	718000.00	484.07	621.13	334187.71	336859.02	486,827	83,366	41,493	10,684	01	141	46	831,821,841
851	0.12	2.87	736,201	1078000.00	1080000.00	716000.00	718000.00	457.53	598.14	334180.47	336851.78	485,313	153,235	76,645	21,008	01	560	40	821,831,841
852	0.12	2.87	910,459	1080000.01	1081999.99	716000.01	718000.00	440.57	569.39	334173.26	336844.48	485,851	270,658	125,021	28,929	01	210	30	821,831,841
853	0.12	2.86	880,848	1082000.00	1084000.00	716000.01	718000.00	435.83	567.36	334165.90	336837.25	488,813	236,916	121,696	33,423	01	340	32	831,821,841
854	0.12	2.85	551,454	1084000.00	1086000.00	716000.01	718000.00	435.36	549.73	334158.72	336829.92	493,573	35,525	17,155	5,201	01	1,300	53	831,821,841
855	0.12	2.84	610,388	1086000.01	1088000.00	716000.00	718000.00	425.13	545.05	334151.48	336822.71	495,543	69,592	35,562	9,691	01	840	44	831,821,841
856	0.12	2.90	640,620	1088000.00	1089999.99	716000.00	718000.00	430.84	552.25	334144.45	336815.53	476,686	96,072	52,643	15,219	01	113	45	831,821,841
857	0.12	2.93	600,951	1090000.00	1092000.00	716000.01	718000.00	434.52	563.04	334137.09	336808.17	466,462	79,688	41,865	12,936	01	1,060	48	831,821,841
858	0.12	2.91	627,744	1092000.01	1094000.00	716000.01	718000.00	444.21	561.08	334129.91	336800.93	471,753	92,953	48,667	14,371	01	600	45	831,821,841
859	0.12	2.84	628,049	1094000.01	1096000.00	716000.00	717999.99	447.81	571.94	334122.73	336793.51	496,301	79,334	40,811	11,603	01	960	48	821,831,841

0.0 Report on LAS Statistics (By Tile) - continued

TNAME	Point Density	Average GSD	Total Points	X Min	X Max	Y Min	Y Max	Z Min	Z MAX	GPS Min	GPS Max	1st Returns	2nd Returns	3rd Returns	Other Returns	Min Int	Max Int	Mean Int	Flightlines
860	0.13	2.83	585,223	1096000.00	1097999.99	716000.00	718000.00	464.08	574.81	334115.20	336786.48	498,943	53,600	25,899	6,781	01	3,100	48	831,821,841
861	0.12	2.85	581,232	1098000.00	1100000.00	716000.01	718000.00	472.99	592.97	334108.02	336779.18	492,863	54,673	26,574	7,122	01	420	49	821,831,841
862	0.13	2.81	693,156	1100000.01	1102000.00	716000.00	717999.99	483.69	617.01	334100.72	336772.15	507,599	104,495	60,476	20,586	01	1,560	47	831,821,841
863	0.13	2.79	593,295	1102000.00	1103999.99	716000.00	718000.00	519.61	629.07	334093.63	336764.76	512,634	49,791	24,625	6,245	01	107	55	821,831,841
864	0.13	2.80	532,008	1104000.00	1105999.99	716000.01	718000.00	524.49	624.99	334086.18	336757.64	510,297	13,847	6,344	1,520	01	2,180	66	821,831,841
865	0.12	2.91	480,603	1106000.01	1108000.00	716000.01	718000.00	517.22	626.30	334079.12	336750.34	473,064	4,589	2,228	722	01	135	70	831,821,841
866	0.12	2.91	641,084	1108000.01	1110000.00	716000.01	718000.00	507.50	644.42	334071.76	336743.25	473,018	97,492	52,956	17,618	01	118	46	831,821,841
867	0.12	2.92	636,215	990000.00	991999.99	718000.01	719999.99	411.96	513.16	332816.49	335511.43	469,823	107,239	48,307	10,846	01	600	49	831,841,851
868	0.12	2.92	1,040,227	992000.00	994000.00	718000.01	720000.00	399.19	541.21	332823.68	335519.00	468,099	340,823	179,985	51,320	01	5,100	25	841,831,851
869	0.12	2.87	1,170,853	994000.00	996000.00	718000.01	720000.00	396.86	525.41	332830.74	335526.15	484,545	404,564	219,959	61,785	01	5,100	23	841,831,851
870	0.12	2.92	852,102	996000.01	997999.99	718000.01	719999.99	398.33	533.22	332838.07	335533.27	469,396	227,640	120,186	34,880	01	131	33	841,831,851
871	0.12	2.94	746,788	998000.00	1000000.00	718000.01	720000.00	410.35	527.52	332845.42	335540.71	462,722	168,230	90,133	25,703	01	720	40	831,841,851
872	0.12	2.94	483,263	1000000.00	1001999.99	718000.01	720000.00	420.57	509.47	332852.90	335547.84	461,606	14,237	6,149	1,271	01	193	66	841,831,851
873	0.12	2.84	495,829	1002000.00	1003999.99	718000.01	719999.99	432.71	510.38	332860.02	335555.25	494,395	1,106	299	29	01	720	68	831,841,851
874	0.12	2.87	495,098	1004000.00	1006000.00	718000.01	719999.99	428.89	517.58	332866.88	335562.26	485,570	5,886	2,819	823	01	194	68	841,831,851
875	0.12	2.90	541,836	1006000.00	1007999.99	718000.01	720000.00	418.48	520.28	332874.32	335569.50	476,258	40,861	19,654	5,063	01	4,020	59	841,831,851
876	0.12	2.91	602,554	1008000.00	1010000.00	718000.01	720000.00	410.30	525.69	332881.47	335576.71	471,407	83,603	37,685	9,859	01	2,040	52	831,841,851
877	0.12	2.87	595,617	1010000.02	1011999.99	718000.01	720000.00	411.78	517.21	332888.74	335584.15	484,570	66,938	34,715	9,394	01	5,100	52	841,831,851
878	0.12	2.91	478,395	1012000.00	1013999.99	718000.01	719999.99	423.32	509.39	332895.86	335591.39	473,612	3,410	1,161	212	01	5,100	72	831,841,851
879	0.12	2.92	554,005	1014000.01	1016000.00	718000.02	720000.00	431.43	552.59	332903.01	335598.87	469,857	48,339	26,985	8,824	01	1,020	56	831,841,851
880	0.12	2.88	584,082	1016000.01	1017999.99	718000.01	719999.99	433.89	548.06	332910.37	335606.25	483,150	61,475	30,974	8,483	01	2,200	51	831,841,851
881	0.12	2.91	501,942	1018000.00	1020000.00	718000.01	719999.99	452.02	556.27	332917.32	335613.46	473,984	18,887	7,474	1,597	01	260	57	831,841,851
882	0.12	2.92	478,989	1020000.00	1021999.99	718000.01	719999.99	462.47	638.01	332924.85	335620.73	470,591	5,396	2,355	647	01	740	65	841,831,851
883	0.12	2.84	526,454	1022000.00	1024000.00	718000.01	719999.99	469.74	567.82	332931.94	335627.94	495,463	20,157	8,829	2,005	01	193	60	841,831,851
884	0.12	2.88	654,618	1024000.01	1026000.00	718000.01	719999.98	456.29	576.48	332939.27	335635.24	483,578	103,105	53,780	14,155	01	117	51	831,841,851
885	0.12	2.86	588,944	1026000.01	1028000.00	718000.01	719999.99	453.78	564.45	332946.36	335642.63	490,072	60,298	30,224	8,350	01	780	53	841,831,851
886	0.12	2.89	710,979	1028000.00	1029999.99	718000.01	719999.99	425.63	557.62	332953.63	335650.04	478,078	138,469	73,783	20,649	01	5,100	42	841,831,851
887	0.12	2.88	603,924	1030000.00	1032000.00	718000.01	719999.99	413.52	535.13	332961.02	335657.40	481,774	74,675	37,282	10,193	01	5,100	49	841,831,851
888	0.12	2.87	584,759	1032000.01	1034000.00	718000.01	719999.99	401.19	526.17	332968.14	335664.84	484,148	60,071	31,799	8,741	01	2,680	53	831,841,851
889	0.12	2.89	799,891	1034000.01	1035999.99	718000.01	719999.99	394.76	506.60	332975.76	335672.17	478,402	195,230	99,146	27,113	01	1,640	34	841,831,851
890	0.13	2.83	896,887	1036000.01	1037999.99	718000.01	719999.99	394.50	520.84	332982.79	335679.38	498,497	236,499	124,219	37,672	01	1,000	31	841,831,851
891	0.13	2.83	890,507	1038000.00	1040000.00	718000.01	720000.00	401.76	523.51	332990.15	335686.80	500,058	218,855	129,139	42,455	01	680	35	831,841,851
892	0.12	2.92	547,749	1040000.00	1041999.99	718000.01	720000.00	407.64	528.96	332997.36	335693.95	468,250	46,315	25,405	7,779	01	620	51	841,831,851

0.0 Report on LAS Statistics (By Tile) - continued

TNAME	Point Density	Average GSD	Total Points	X Min	X Max	Y Min	Y Max	Z Min	Z MAX	GPS Min	GPS Max	1st Returns	2nd Returns	3rd Returns	Other Returns	Min Int	Max Int	Mean Int	Flightlines
893	0.12	2.86	491,167	1042000.01	1043999.99	718000.01	719999.99	423.16	508.29	333004.60	335701.51	489,386	1,226	459	96	01	104	59	831,841,851
894	0.12	2.86	521,604	1044000.00	1046000.00	718000.01	720000.00	424.24	520.15	333011.75	335708.78	490,189	21,409	8,335	1,671	01	1,280	56	841,831,851
895	0.13	2.83	528,866	1046000.01	1047999.99	718000.01	720000.00	423.87	528.65	333018.79	335716.26	499,372	18,711	8,449	2,334	01	5,100	64	841,831,851
896	0.12	2.87	559,451	1048000.00	1050000.00	718000.01	719999.99	425.22	527.82	333026.17	335723.61	486,348	44,259	22,414	6,430	01	800	56	841,831,851
897	0.12	2.84	523,799	1050000.01	1052000.00	718000.01	720000.00	432.06	535.24	333033.38	335730.91	496,150	17,343	7,988	2,318	01	1,140	64	831,841,851
898	0.12	2.84	540,050	1052000.00	1053999.99	718000.02	720000.00	433.22	542.51	333040.56	335738.21	496,641	26,199	13,426	3,784	01	143	60	841,831,851
899	0.12	2.84	662,655	1054000.00	1056000.00	718000.01	720000.00	436.98	552.45	333047.77	335745.51	496,763	98,651	52,453	14,788	01	820	46	841,831,851
900	0.12	2.85	738,084	1056000.01	1058000.00	718000.00	720000.00	440.36	566.03	333054.92	335753.01	492,369	141,854	79,874	23,987	01	2,120	42	841,831,851
901	0.13	2.81	710,667	1058000.00	1060000.00	718000.01	719999.99	453.42	586.86	333062.34	335760.28	507,904	118,083	64,768	19,912	01	460	46	841,831,851
902	0.12	2.86	697,090	1060000.01	1062000.00	718000.01	719999.99	464.40	585.77	333069.29	335767.40	489,706	123,173	66,052	18,159	01	1,280	45	831,841,851
903	0.12	2.85	746,164	1062000.00	1064000.00	718000.01	719999.99	484.04	613.53	333076.76	335774.79	492,000	145,170	82,844	26,150	01	1,600	43	831,841,851
904	0.12	2.87	486,848	1064000.01	1065999.99	718000.01	720000.00	512.05	556.22	333083.94	335782.32	486,832	16	00	00	01	110	72	831,841,851
905	0.12	2.88	508,380	1066000.00	1068000.00	718000.01	720000.00	501.97	592.29	333091.27	335789.53	481,843	15,911	8,344	2,282	01	5,100	59	831,841,851
906	0.12	2.88	501,461	1068000.01	1070000.00	718000.01	719999.99	502.02	590.31	333098.66	335797.01	483,885	10,164	5,694	1,718	01	149	72	831,841,851
907	0.12	2.84	562,731	1070000.01	1071999.99	718000.01	719999.99	506.18	624.51	333105.98	335804.36	495,728	43,697	19,280	4,026	01	112	60	841,831,851
908	0.13	2.83	504,915	1072000.00	1074000.00	718000.01	719999.99	496.09	580.17	333113.37	335811.66	499,539	4,207	1,052	117	01	137	64	831,841,851
909	0.12	2.85	602,147	1074000.01	1076000.00	718000.01	719999.99	468.46	592.77	333120.55	335819.11	493,516	66,434	32,753	9,444	01	5,100	51	831,841,851
910	0.12	2.93	589,028	1076000.01	1077999.99	718000.01	719999.99	456.95	598.79	333128.08	335826.20	466,841	75,560	36,502	10,125	01	1,320	48	831,841,851
911	0.12	2.92	769,848	1078000.00	1080000.00	718000.01	720000.00	447.07	574.63	333135.35	335833.59	470,413	180,086	92,086	27,263	01	5,100	40	831,841,851
912	0.12	2.90	771,357	1080000.00	1082000.00	718000.01	719999.99	443.18	566.24	333142.30	335841.00	476,615	179,362	91,362	24,018	01	113	38	841,831,851
913	0.12	2.90	669,429	1082000.01	1084000.00	718000.01	719999.99	435.16	568.91	333149.95	335848.33	474,324	117,348	60,284	17,473	01	2,860	44	831,841,851
914	0.12	2.87	785,738	1084000.00	1086000.00	718000.02	719999.99	430.15	550.41	333157.19	335855.77	486,934	182,098	91,593	25,113	01	1,380	37	831,841,851
915	0.12	2.88	780,812	1086000.01	1088000.00	718000.01	719999.99	428.07	563.17	333164.66	335863.02	483,202	173,313	94,619	29,678	01	176	35	831,841,851
916	0.12	2.88	720,252	1088000.01	1090000.00	718000.01	719999.99	431.81	558.23	333171.78	335870.37	482,195	135,879	76,983	25,195	01	1,260	42	841,831,851
917	0.12	2.84	600,269	1090000.01	1092000.00	718000.01	720000.00	437.11	556.92	333179.08	335877.79	494,872	70,227	28,831	6,339	01	137	54	831,841,851
918	0.11	2.97	901,129	1092000.01	1094000.00	718000.01	719999.99	437.67	583.29	333186.29	335885.03	452,566	259,956	144,613	43,994	01	1,100	29	831,841,851
919	0.12	2.90	837,607	1094000.01	1095999.99	718000.01	719999.99	443.42	582.06	333193.33	335892.53	476,471	200,321	119,995	40,820	01	121	34	831,841,851
920	0.12	2.84	634,215	1096000.00	1098000.00	718000.01	719999.99	454.94	591.47	333200.86	335900.07	496,610	81,966	42,870	12,769	01	132	48	831,841,851
921	0.12	2.84	536,616	1098000.01	1100000.00	718000.01	720000.00	476.44	588.61	333207.98	335907.28	496,336	26,213	11,616	2,451	01	540	60	831,841,851
922	0.13	2.83	778,991	1100000.01	1102000.00	718000.01	719999.99	486.58	625.06	333215.19	335914.43	498,551	166,132	89,996	24,312	01	360	41	831,841,851
923	0.12	2.86	982,598	1102000.00	1103999.99	718000.01	719999.99	502.36	634.25	333222.82	335921.70	489,635	287,728	159,008	46,227	01	170	29	841,831,851
924	0.13	2.80	620,510	1104000.00	1106000.00	718000.01	719999.99	529.64	646.91	333230.02	335928.99	510,079	65,171	35,407	9,853	01	117	57	831,841,851
925	0.12	2.85	619,257	1106000.01	1108000.00	718000.01	719999.99	505.32	635.83	333237.47	335936.15	493,700	75,170	39,225	11,162	01	700	58	841,831,851

0.0 Report on LAS Statistics (By Tile) - continued

TNAME	Point Density	Average GSD	Total Points	X Min	X Max	Y Min	Y Max	Z Min	Z MAX	GPS Min	GPS Max	1st Returns	2nd Returns	3rd Returns	Other Returns	Min Int	Max Int	Mean Int	Flightlines
926	0.12	2.86	894,260	1108000.00	1110000.00	718000.01	719999.99	488.11	636.78	333244.71	335943.33	490,685	232,981	128,503	42,091	01	640	37	841,831,851
927	0.12	2.91	1,020,441	992000.01	994000.00	720000.01	722000.00	400.09	526.47	332824.03	398900.90	474,085	325,609	170,455	50,292	01	920	25	841,851,861
928	0.13	2.82	757,437	994000.01	995999.99	720000.00	722000.00	397.28	526.92	332831.15	398893.77	504,456	154,810	76,820	21,351	01	560	35	851,841,861
929	0.12	2.85	1,038,491	996000.00	997999.99	720000.00	722000.00	397.05	539.26	332838.50	398886.51	492,161	304,819	180,496	61,015	01	940	27	841,851,861
930	0.13	2.82	679,938	998000.00	999999.99	720000.00	721999.99	400.32	529.36	332845.71	398879.00	502,962	105,119	55,552	16,305	01	3,740	48	851,841,861
931	0.13	2.83	592,697	1000000.01	1002000.00	720000.01	721999.99	416.63	530.30	332853.11	398871.64	499,601	62,790	25,265	5,041	01	460	55	841,851,861
932	0.13	2.80	513,242	1002000.01	1003999.99	720000.00	722000.00	435.77	518.70	332860.26	398864.46	510,634	1,977	551	80	01	240	70	841,851,861
933	0.13	2.79	544,597	1004000.00	1006000.00	720000.00	722000.00	433.15	528.10	332867.23	398857.08	515,534	17,911	8,873	2,279	01	114	63	841,851,861
934	0.13	2.82	540,860	1006000.00	1007999.99	720000.00	721999.99	440.30	540.60	332874.61	398849.81	503,863	21,457	11,803	3,737	01	220	62	851,841,861
935	0.13	2.81	535,179	1008000.00	1009999.99	720000.00	721999.99	421.08	528.64	332881.71	398842.63	504,994	18,818	8,640	2,727	01	129	66	841,851,861
936	0.13	2.80	693,689	1010000.01	1011999.99	720000.01	721999.99	413.40	526.66	332889.03	398835.18	511,298	110,565	55,572	16,254	01	1,180	51	841,851,861
937	0.13	2.77	702,847	1012000.00	1014000.00	720000.01	721999.99	416.83	527.18	332896.12	398827.91	521,917	113,230	53,333	14,367	01	960	50	851,841,861
938	0.13	2.80	829,646	1014000.00	1016000.00	720000.01	721999.99	420.59	543.93	332903.29	398820.56	508,936	192,241	99,680	28,789	01	2,060	40	841,851,861
939	0.13	2.78	980,796	1016000.00	1017999.99	720000.00	721999.99	425.87	548.61	332910.61	398813.38	516,601	284,176	144,443	35,576	01	1,660	33	851,841,861
940	0.13	2.78	693,238	1018000.00	1019999.99	720000.00	721999.99	430.00	542.87	332917.58	398805.93	519,144	104,948	55,165	13,981	01	112	48	851,841,861
941	0.12	2.84	527,897	1020000.00	1022000.00	720000.00	721999.99	442.75	561.62	332925.03	398798.84	497,189	18,248	9,652	2,808	01	172	70	851,841,861
942	0.13	2.83	720,527	1022000.01	1024000.00	720000.00	721999.99	459.54	576.46	332932.13	398791.27	498,114	127,172	73,298	21,943	01	680	46	851,841,861
943	0.13	2.82	545,715	1024000.01	1026000.00	720000.00	721999.99	462.98	556.17	332939.53	398784.09	504,838	24,991	12,709	3,177	01	127	66	841,851,861
944	0.13	2.81	661,399	1026000.01	1028000.00	720000.00	721999.98	445.31	562.79	332946.63	398776.77	505,069	97,319	47,670	11,341	01	720	49	841,851,861
945	0.12	2.84	593,894	1028000.01	1029999.99	720000.00	721999.98	425.96	546.53	332953.86	398769.73	496,778	61,155	28,817	7,144	01	5,100	55	851,841,861
946	0.12	2.87	540,049	1030000.00	1031999.99	720000.00	721999.99	423.28	544.98	332961.25	398762.29	486,573	32,147	16,680	4,649	01	1,340	59	841,851,861
947	0.12	2.86	567,823	1032000.00	1033999.99	720000.00	721999.99	418.96	534.28	332968.41	398755.17	488,435	46,828	24,978	7,582	01	1,080	57	841,851,861
948	0.12	2.92	808,548	1034000.00	1035999.99	720000.00	721999.99	394.96	520.40	332975.99	398747.78	468,258	205,331	106,446	28,513	01	1,580	36	841,851,861
949	0.13	2.80	1,193,626	1036000.00	1038000.00	720000.00	722000.00	396.90	522.72	332983.06	398740.60	508,640	401,497	219,138	64,351	01	940	27	841,851,861
950	0.12	2.84	607,006	1038000.00	1040000.00	720000.00	722000.00	400.91	519.79	332990.48	398733.27	495,044	68,403	33,592	9,967	01	800	57	851,841,861
951	0.13	2.82	513,729	1040000.00	1041999.99	720000.00	721999.99	406.88	508.53	332997.65	398726.24	502,226	7,371	3,295	837	01	1,180	70	841,851,861
952	0.12	2.85	492,026	1042000.00	1043999.99	720000.00	722000.00	415.21	456.01	333004.89	398719.06	492,026	00	00	00	08	184	67	841,851,861
953	0.12	2.86	574,760	1044000.00	1046000.00	720000.00	721999.99	429.73	548.47	333012.02	398711.52	487,601	52,977	27,045	7,137	01	1,240	53	851,841,861
954	0.13	2.81	560,375	1046000.00	1047999.99	720000.00	721999.99	417.84	522.34	333019.17	398704.34	508,214	32,124	15,554	4,483	01	600	62	841,851,861
955	0.13	2.83	706,393	1048000.00	1050000.00	720000.00	721999.99	418.34	544.37	333026.52	398697.07	500,026	118,170	66,682	21,515	01	1,080	43	851,841,861
956	0.13	2.82	580,309	1050000.01	1051999.99	720000.01	721999.99	423.43	545.24	333033.67	398689.83	503,885	45,989	23,701	6,734	01	143	55	841,851,861
957	0.13	2.83	685,579	1052000.00	1054000.00	720000.01	721999.99	429.30	554.39	333040.83	398682.62	499,282	103,653	61,975	20,669	01	167	47	851,841,861
958	0.13	2.82	771,446	1054000.00	1056000.00	720000.00	721999.99	434.95	568.48	333048.06	398675.27	503,666	149,063	88,522	30,195	01	2,100	42	851,841,861

0.0 Report on LAS Statistics (By Tile) - continued

TNAME	Point Density	Average GSD	Total Points	X Min	X Max	Y Min	Y Max	Z Min	Z MAX	GPS Min	GPS Max	1st Returns	2nd Returns	3rd Returns	Other Returns	Min Int	Max Int	Mean Int	Flightlines
959	0.13	2.80	684,586	1056000.01	1058000.00	720000.00	721999.99	444.31	558.79	333055.22	398668.15	510,948	101,342	56,007	16,289	01	500	53	851,841,861
960	0.12	2.85	706,426	1058000.01	1060000.00	720000.01	721999.99	455.27	605.37	333062.60	398660.73	492,482	119,266	71,180	23,498	01	162	47	851,841,861
961	0.13	2.80	608,782	1060000.01	1062000.00	720000.00	721999.99	466.75	592.57	333069.61	398653.75	511,952	56,709	30,690	9,431	01	1,560	57	851,841,861
962	0.12	2.85	537,737	1062000.00	1064000.00	720000.00	721999.99	490.39	603.54	333077.02	398646.49	494,227	24,896	13,987	4,627	01	200	66	841,851,861
963	0.12	2.85	523,202	1064000.00	1066000.00	720000.00	721999.99	500.08	599.97	333084.23	398639.10	493,929	17,460	8,994	2,819	01	2,840	66	841,851,861
964	0.12	2.86	552,660	1066000.01	1067999.99	720000.00	721999.99	512.35	646.36	333091.60	398631.89	490,598	40,306	17,413	4,343	01	2,420	61	841,851,861
965	0.12	2.85	547,310	1068000.00	1070000.00	720000.00	721999.99	507.68	605.49	333098.95	398624.59	492,382	31,456	18,035	5,437	01	126	61	851,841,861
966	0.12	2.85	509,013	1070000.00	1072000.00	720000.00	721999.98	510.17	621.48	333106.24	398617.21	493,977	8,975	4,711	1,350	01	113	69	851,841,861
967	0.12	2.86	500,256	1072000.00	1073999.99	720000.00	721999.99	493.60	573.78	333113.69	398609.94	488,103	8,693	3,011	449	01	118	67	851,841,861
968	0.13	2.83	680,321	1074000.01	1076000.00	720000.00	721999.99	466.71	597.66	333120.84	398602.73	499,604	106,424	57,158	17,135	01	700	48	841,851,861
969	0.13	2.83	743,512	1076000.00	1077999.99	720000.00	721999.99	455.83	598.20	333128.32	398595.49	500,639	138,682	78,020	26,171	01	640	44	851,841,861
970	0.12	2.86	669,392	1078000.00	1079999.99	720000.01	721999.99	453.24	575.82	333135.61	398588.36	490,455	107,289	56,403	15,245	01	176	48	851,841,861
971	0.12	2.84	528,269	1080000.00	1082000.00	720000.00	721999.99	461.26	590.54	333142.59	398580.98	494,848	20,306	10,248	2,867	01	196	65	841,851,861
972	0.13	2.82	858,531	1082000.00	1083999.99	720000.00	721999.99	436.48	580.82	333150.18	398573.97	502,872	212,144	109,533	33,982	01	400	35	851,841,861
973	0.12	2.84	1,042,698	1084000.00	1086000.00	720000.00	721999.99	431.34	573.90	333157.42	398566.56	497,405	318,979	173,853	52,461	01	190	30	841,851,861
974	0.12	2.88	965,248	1086000.00	1088000.00	720000.00	722000.00	435.29	560.35	333164.95	398559.14	481,257	278,973	157,969	47,049	01	200	32	841,851,861
975	0.13	2.79	868,345	1088000.01	1089999.99	720000.00	722000.00	435.25	557.30	333172.02	398552.02	512,690	203,558	114,884	37,213	01	560	38	841,851,861
976	0.13	2.82	923,484	1090000.00	1092000.00	720000.00	721999.99	438.33	580.30	333179.37	398544.57	503,488	236,504	139,242	44,250	01	167	34	841,851,861
977	0.12	2.85	848,517	1092000.00	1094000.00	720000.00	721999.99	445.25	591.42	333186.56	398537.33	493,491	202,191	115,259	37,576	01	620	37	851,841,861
978	0.13	2.81	989,380	1094000.01	1095999.99	720000.00	721999.99	447.97	577.23	333193.60	398530.01	507,731	286,488	152,063	43,098	01	203	31	841,851,861
979	0.13	2.82	1,157,052	1096000.00	1097999.99	720000.00	721999.99	450.81	601.50	333201.15	398522.71	503,522	372,676	212,264	68,590	01	114	27	841,851,861
980	0.12	2.85	565,534	1098000.00	1100000.00	720000.01	721999.99	471.64	591.51	333208.25	398515.41	494,112	45,887	20,624	4,911	01	3,400	59	841,851,861
981	0.13	2.82	555,108	1100000.01	1102000.00	720000.00	722000.00	504.84	619.24	333215.48	398508.17	502,954	28,878	17,517	5,759	01	118	64	841,851,861
982	0.12	2.87	857,885	1102000.00	1103999.99	720000.00	722000.00	516.48	641.46	333223.05	398500.67	486,794	210,788	121,376	38,927	01	122	37	851,841,861
983	0.13	2.79	627,069	1104000.00	1106000.00	720000.00	721999.99	542.82	650.46	333230.26	398493.66	513,877	67,260	36,336	9,596	01	300	56	841,851,861
984	0.12	2.86	559,345	1106000.01	1107999.99	720000.00	722000.00	525.35	640.73	333237.70	398485.90	488,051	39,496	23,616	8,182	01	1,000	60	851,841,861
985	0.13	2.76	565,511	1108000.00	1109999.99	720000.00	722000.00	510.60	635.12	333244.95	398478.57	526,427	23,667	12,120	3,297	01	860	68	851,841,861
986	0.12	2.85	1,014,974	994000.00	995999.99	722000.01	723999.99	401.55	533.70	332831.84	398893.46	492,052	313,339	161,880	47,703	01	5,100	31	861,851,871
987	0.13	2.80	868,997	996000.00	997999.99	722000.01	723999.99	398.84	522.96	332839.17	398886.15	510,186	210,647	112,988	35,176	01	3,020	34	861,851,871
988	0.13	2.80	988,534	998000.00	999999.99	722000.00	723999.99	401.33	534.70	332846.20	398878.70	508,854	276,486	155,932	47,262	01	1,480	31	861,851,871
989	0.12	2.86	823,952	1000000.00	1002000.00	722000.00	723999.99	402.40	545.95	332853.56	398871.32	488,409	192,427	109,662	33,454	01	1,520	40	861,851,871
990	0.12	2.85	510,325	1002000.01	1004000.00	722000.01	723999.98	425.75	517.16	332860.71	398864.13	493,176	10,583	5,163	1,403	01	880	72	861,851,871
991	0.13	2.81	514,068	1004000.01	1006000.00	722000.01	723999.99	444.66	530.31	332867.80	398856.78	507,125	4,499	1,916	528	01	740	69	861,851,871

0.0 Report on LAS Statistics (By Tile) - continued

TNAME	Point Density	Average GSD	Total Points	X Min	X Max	Y Min	Y Max	Z Min	Z MAX	GPS Min	GPS Max	1st Returns	2nd Returns	3rd Returns	Other Returns	Min Int	Max Int	Mean Int	Flightlines
992	0.12	2.85	527,026	1006000.00	1008000.00	722000.01	723999.99	430.57	517.70	332875.11	398849.52	493,166	22,516	9,405	1,939	01	1,380	66	861,851,871
993	0.12	2.86	569,954	1008000.00	1009999.99	722000.00	723999.99	421.05	523.49	332882.16	398842.33	487,851	60,933	17,355	3,815	01	1,680	60	861,851,871
994	0.12	2.84	612,210	1010000.00	1012000.00	722000.00	723999.99	416.72	530.45	332889.58	398834.88	497,241	69,751	34,811	10,407	01	1,220	57	861,851,871
995	0.13	2.82	540,892	1012000.00	1014000.00	722000.00	723999.99	422.54	529.37	332896.61	398827.62	504,136	21,778	11,556	3,422	01	115	74	851,861,871
996	0.13	2.80	880,595	1014000.01	1016000.00	722000.00	723999.99	435.79	557.28	332903.83	398820.21	509,568	206,932	122,479	41,616	01	620	40	861,851,871
997	0.13	2.81	733,126	1016000.00	1018000.00	722000.00	723999.99	434.57	548.69	332911.13	398813.07	507,482	127,797	74,381	23,466	01	660	48	861,851,871
998	0.13	2.79	729,462	1018000.00	1019999.99	722000.00	723999.98	430.95	541.90	332918.09	398805.64	515,254	121,960	70,376	21,872	01	840	48	861,851,871
999	0.13	2.78	695,910	1020000.00	1022000.00	722000.01	723999.99	437.86	546.67	332925.51	398798.51	516,772	106,548	56,337	16,253	01	500	52	861,851,871
1000	0.12	2.88	623,249	1022000.01	1024000.00	722000.00	723999.99	448.67	564.00	332932.49	398790.98	481,639	85,390	44,845	11,375	01	176	52	861,851,871
1001	0.12	2.86	501,719	1024000.00	1025999.99	722000.00	723999.99	470.19	550.37	332940.02	398783.79	489,024	7,967	3,876	852	01	117	71	851,861,871
1002	0.12	2.84	609,754	1026000.00	1028000.00	722000.00	723999.99	443.95	553.52	332947.14	398776.45	497,649	66,641	35,344	10,120	01	186	57	851,861,871
1003	0.13	2.81	632,450	1028000.00	1029999.99	722000.00	723999.99	429.85	558.68	332954.39	398769.34	508,020	72,986	39,988	11,456	01	1,420	58	851,861,871
1004	0.12	2.84	534,500	1030000.00	1031999.99	722000.00	723999.99	421.95	533.58	332961.68	398761.99	497,072	24,207	10,667	2,554	01	200	66	861,851,871
1005	0.13	2.80	672,639	1032000.00	1033999.99	722000.00	723999.99	404.06	528.79	332968.92	398754.85	512,194	98,060	49,215	13,170	01	136	53	861,851,871
1006	0.13	2.83	678,305	1034000.00	1036000.00	722000.00	723999.99	395.24	517.38	332976.45	398747.52	498,881	106,262	56,468	16,694	01	4,980	52	851,861,871
1007	0.12	2.88	1,131,700	1036000.01	1038000.00	722000.01	723999.99	395.64	522.93	332983.49	398740.36	481,836	387,519	204,117	58,228	01	5,100	28	851,861,871
1008	0.12	2.85	702,975	1038000.01	1039999.99	722000.00	723999.99	401.64	520.55	332991.05	398733.01	491,854	123,116	67,129	20,876	01	840	47	851,861,871
1009	0.13	2.82	543,589	1040000.00	1042000.00	722000.01	723999.99	406.39	513.18	332998.21	398725.91	501,852	26,714	11,617	3,406	01	280	65	851,861,871
1010	0.13	2.83	516,785	1042000.00	1044000.00	722000.01	723999.99	407.41	511.47	333005.47	398718.67	498,562	11,339	5,512	1,372	01	138	74	851,861,871
1011	0.12	2.87	586,410	1044000.01	1045999.99	722000.00	723999.99	409.62	527.70	333012.56	398711.28	486,885	61,869	29,894	7,762	01	161	62	861,851,871
1012	0.12	2.86	603,522	1046000.00	1048000.00	722000.00	723999.98	412.20	531.68	333019.80	398704.08	490,539	64,540	36,409	12,034	01	1,140	57	861,851,871
1013	0.12	2.85	705,991	1048000.01	1050000.00	722000.00	723999.99	415.06	541.76	333027.22	398696.77	493,913	127,002	65,890	19,186	01	640	47	851,861,871
1014	0.13	2.78	776,170	1050000.01	1051999.99	722000.00	723999.99	419.98	531.79	333034.28	398689.59	516,152	152,404	83,442	24,172	01	340	42	861,851,871
1015	0.13	2.80	826,246	1052000.00	1054000.00	722000.00	723999.99	427.25	548.40	333041.37	398682.33	511,981	178,995	103,269	32,001	01	1,560	40	851,861,871
1016	0.13	2.83	635,438	1054000.01	1055999.99	722000.00	723999.98	437.51	554.37	333048.61	398675.00	501,062	78,867	41,819	13,690	01	1,700	52	851,861,871
1017	0.13	2.82	587,258	1056000.00	1057999.98	722000.00	723999.99	452.36	562.42	333055.77	398667.87	504,949	47,253	26,590	8,466	01	260	61	851,861,871
1018	0.12	2.87	669,184	1058000.00	1060000.00	722000.00	723999.99	461.12	587.80	333063.18	398660.47	486,651	100,353	61,293	20,887	01	1,220	51	851,861,871
1019	0.13	2.79	647,149	1060000.01	1062000.00	722000.00	723999.99	470.39	583.98	333070.13	398653.42	515,179	75,882	43,019	13,069	01	1,140	59	861,851,871
1020	0.13	2.83	713,409	1062000.01	1064000.00	722000.00	723999.98	475.90	597.18	333077.63	398646.19	498,530	119,982	70,721	24,176	01	1,040	51	861,851,871
1021	0.12	2.85	561,517	1064000.01	1066000.00	722000.00	723999.99	497.52	604.31	333084.81	398638.83	492,034	42,913	20,835	5,735	01	900	65	851,861,871
1022	0.12	2.90	585,636	1066000.00	1067999.99	722000.00	723999.99	519.29	627.56	333092.28	398631.66	476,170	72,083	30,500	6,883	01	5,040	57	861,851,871
1023	0.12	2.84	517,789	1068000.02	1070000.00	722000.00	723999.99	504.71	608.19	333099.55	398624.36	496,163	14,518	5,923	1,185	01	580	67	851,861,871
1024	0.12	2.89	487,653	1070000.01	1072000.00	722000.00	723999.99	498.32	601.09	333106.88	398616.97	479,132	5,707	2,376	438	01	143	75	861,851,871

0.0 Report on LAS Statistics (By Tile) - continued

TNAME	Point Density	Average GSD	Total Points	X Min	X Max	Y Min	Y Max	Z Min	Z MAX	GPS Min	GPS Max	1st Returns	2nd Returns	3rd Returns	Other Returns	Min Int	Max Int	Mean Int	Flightlines
1025	0.12	2.89	480,000	1072000.02	1073999.99	722000.00	723999.99	505.41	549.44	333114.32	398609.72	479,860	140	00	00	01	131	75	861,851,871
1026	0.13	2.81	746,967	1074000.00	1076000.00	722000.00	723999.98	478.86	604.55	333121.47	398602.49	506,650	133,894	79,092	27,331	01	1,000	47	851,861,871
1027	0.12	2.83	637,652	1076000.01	1078000.00	722000.00	723999.99	472.95	611.90	333128.98	398595.22	497,954	76,651	45,903	17,144	01	1,940	57	861,851,871
1028	0.12	2.85	547,082	1078000.01	1079999.99	722000.00	723999.99	466.92	569.19	333136.19	398588.10	493,330	33,167	16,194	4,391	01	300	64	851,861,871
1029	0.12	2.84	935,884	1080000.01	1082000.00	722000.00	723999.99	448.11	588.29	333143.14	398580.75	494,811	257,866	138,690	44,517	01	240	35	851,861,871
1030	0.13	2.78	830,844	1082000.00	1083999.99	722000.00	723999.99	437.35	573.93	333150.76	398573.68	519,351	185,811	97,187	28,495	01	800	41	851,861,871
1031	0.13	2.78	843,876	1084000.00	1086000.00	722000.00	723999.99	434.51	573.63	333157.94	398566.30	518,736	180,513	106,385	38,242	01	1,080	42	861,851,871
1032	0.12	2.85	588,253	1086000.01	1088000.00	722000.00	723999.99	448.60	575.00	333165.47	398558.94	491,739	55,066	31,177	10,271	01	840	62	861,851,871
1033	0.13	2.80	926,330	1088000.01	1090000.00	722000.00	723999.99	444.15	574.16	333172.56	398551.75	509,825	252,162	127,891	36,452	01	151	35	851,861,871
1034	0.12	2.86	835,141	1090000.01	1092000.00	722000.00	723999.99	440.89	582.02	333179.98	398544.31	490,360	208,644	106,770	29,367	01	117	38	851,861,871
1035	0.12	2.86	817,575	1092000.00	1094000.00	722000.00	723999.99	441.13	581.49	333187.10	398537.09	489,629	197,658	101,013	29,275	01	980	40	861,851,871
1036	0.12	2.88	598,301	1094000.01	1095999.99	722000.00	723999.98	451.10	579.42	333194.19	398529.78	481,104	75,299	33,945	7,953	01	960	57	861,851,871
1037	0.13	2.82	953,607	1096000.00	1098000.00	722000.00	723999.99	454.64	594.89	333201.84	398522.50	501,398	249,719	149,964	52,526	01	460	35	851,861,871
1038	0.13	2.83	654,647	1098000.00	1100000.00	722000.00	723999.99	473.31	607.52	333208.88	398515.17	499,570	87,631	50,216	17,230	01	189	54	861,851,871
1039	0.13	2.80	724,566	1100000.00	1102000.00	722000.00	723999.99	501.78	626.79	333216.15	398507.96	511,976	116,793	69,939	25,858	01	180	50	861,851,871
1040	0.12	2.85	495,163	1102000.00	1103999.99	722000.00	723999.99	525.70	606.00	333223.65	398500.47	491,643	2,574	799	147	01	191	76	851,861,871
1041	0.13	2.82	503,675	1104000.00	1105999.99	722000.00	723999.99	539.37	593.63	333230.87	398493.36	503,221	435	19	00	01	116	76	861,851,871
1042	0.12	2.83	737,245	1106000.00	1107999.99	722000.00	723999.99	521.44	640.55	333238.31	398485.69	497,869	140,186	76,343	22,847	01	127	48	851,861,871
1043	0.13	2.77	1,264,800	1108000.00	1110000.00	722000.00	723999.99	483.29	650.68	333245.58	398478.36	520,710	422,120	242,326	79,644	01	120	27	861,851,871
1044	0.13	2.80	1,060,026	996000.00	998000.00	724000.00	725999.99	401.54	530.01	394331.16	398885.61	508,981	336,534	166,584	47,927	01	1,500	30	871,861,881,891
1045	0.13	2.83	903,679	998000.01	999999.99	724000.00	726000.00	408.74	525.37	394338.37	398878.16	500,868	234,784	129,120	38,907	01	800	35	861,871,881,891
1046	0.13	2.81	1,069,067	1000000.00	1001999.99	724000.00	725999.99	403.02	527.42	394345.78	398870.84	505,329	325,211	183,061	55,466	01	1,020	30	861,871,881,891
1047	0.13	2.80	663,246	1002000.00	1003999.99	724000.00	725999.99	411.44	530.00	394353.05	398863.65	508,934	89,129	49,890	15,293	01	220	56	871,861,881,891
1048	0.13	2.79	516,974	1004000.00	1006000.00	724000.00	725999.99	437.30	522.36	394360.38	398856.30	513,774	2,506	585	109	01	260	70	871,861,881,891
1049	0.13	2.82	512,799	1006000.01	1008000.00	724000.00	725999.99	432.40	514.03	394367.71	398849.03	503,114	7,563	1,958	164	01	1,000	74	861,871,881,891
1050	0.12	2.84	534,422	1008000.01	1010000.00	724000.00	725999.99	427.39	538.63	394380.37	398841.85	495,307	25,996	10,684	2,435	01	189	67	871,861,881,891

0.0 Report on LAS Statistics (By Tile) - continued

TNAME	Point Density	Average GSD	Total Points	X Min	X Max	Y Min	Y Max	Z Min	Z MAX	GPS Min	GPS Max	1st Returns	2nd Returns	3rd Returns	Other Returns	Min Int	Max Int	Mean Int	Flightlines
1051	0.13	2.80	538,074	1010000.01	1012000.00	724000.00	725999.99	426.89	521.23	394382.45	398834.40	508,661	17,985	8,826	2,602	01	920	74	861,871,881,891
1052	0.13	2.81	653,363	1012000.01	1013999.99	724000.00	725999.99	422.68	538.46	394389.75	398827.19	505,255	85,648	47,139	15,321	01	1,140	56	871,861,881,891
1053	0.13	2.78	544,048	1014000.00	1016000.00	724000.00	725999.99	443.73	525.87	394396.96	398819.69	517,806	16,846	7,628	1,768	01	460	71	871,861,881,891
1054	0.12	2.87	530,472	1016000.01	1018000.00	724000.00	725999.99	450.52	553.57	394404.23	398812.63	486,240	29,171	12,539	2,522	01	118	70	861,871,881,891
1055	0.12	2.87	640,835	1018000.01	1019999.99	724000.00	725999.99	442.46	558.94	394418.62	398805.21	485,902	93,715	48,031	13,187	01	720	55	861,871,881,891
1056	0.13	2.82	722,669	1020000.01	1022000.00	724000.00	725999.99	439.57	557.97	394421.12	398798.06	504,268	127,333	70,439	20,629	01	780	53	871,861,881,891
1057	0.13	2.82	660,806	1022000.00	1023999.99	724000.00	725999.99	450.88	556.63	394426.15	398790.50	504,119	87,706	52,412	16,569	01	127	57	861,871,881,891
1058	0.12	2.87	504,268	1024000.00	1025999.99	724000.00	725999.99	466.37	544.99	394436.01	398783.31	487,070	11,592	4,907	699	01	117	78	871,861,881,891
1059	0.12	2.87	553,529	1026000.00	1027999.99	724000.00	725999.99	447.11	537.67	394441.64	398775.99	487,275	43,392	19,294	3,568	01	760	67	871,861,881,891
1060	0.12	2.84	720,096	1028000.01	1029999.99	724000.00	725999.99	426.54	532.35	394447.93	398768.77	494,398	137,022	70,817	17,859	01	180	48	861,871,881,891
1061	0.12	2.86	639,822	1030000.00	1031999.99	724000.00	726000.00	414.95	531.40	394459.73	398761.51	490,107	92,847	45,493	11,375	01	1,380	51	871,861,881,891
1062	0.13	2.83	563,229	1032000.00	1033999.99	724000.00	725999.99	408.35	516.06	394462.59	398754.36	499,436	39,230	19,434	5,129	01	1,020	66	871,861,881,891
1063	0.13	2.79	582,181	1034000.01	1036000.00	724000.02	725999.99	403.05	524.58	394469.80	398747.09	513,933	42,260	20,228	5,760	01	400	66	861,871,881,891
1064	0.12	2.87	863,473	1036000.01	1038000.00	724000.00	725999.99	397.36	517.34	394476.98	398739.97	485,866	229,306	116,277	32,024	01	1,080	35	871,861,881,891
1065	0.12	2.84	805,788	1038000.00	1039999.99	724000.00	725999.99	397.90	526.09	394489.04	398732.61	495,455	174,174	102,123	34,036	01	800	40	871,861,881,891
1066	0.12	2.88	517,644	1040000.00	1042000.00	724000.00	725999.99	408.04	498.94	394491.69	398725.43	483,962	19,718	10,873	3,091	01	1,660	67	881,861,871,891
1067	0.13	2.80	604,061	1042000.01	1043999.99	724000.00	725999.99	407.00	508.66	394498.90	398718.07	508,576	58,682	28,988	7,815	01	1,080	58	871,861,881,891

0.0 Report on LAS Statistics (By Tile) - continued

TNAME	Point Density	Average GSD	Total Points	X Min	X Max	Y Min	Y Max	Z Min	Z MAX	GPS Min	GPS Max	1st Returns	2nd Returns	3rd Returns	Other Returns	Min Int	Max Int	Mean Int	Flightlines
1068	0.13	2.82	571,421	1044000.00	1046000.00	724000.00	725999.99	407.95	509.26	395951.88	398710.83	501,998	40,009	22,500	6,914	01	2,120	63	871,861,881
1069	0.12	2.85	508,438	1046000.00	1047999.99	724000.00	725999.99	416.49	504.14	394515.97	398703.68	493,918	9,547	4,046	927	01	1,500	77	871,861,881,891
1070	0.13	2.81	568,019	1048000.00	1050000.00	724000.00	725999.99	424.01	530.62	394520.80	398696.32	507,154	38,684	17,527	4,654	01	500	65	871,861,881,891
1071	0.12	2.86	550,581	1050000.00	1052000.00	724000.00	725999.99	433.46	538.19	394528.24	398689.20	488,694	36,082	19,873	5,932	01	127	64	871,861,881,891
1072	0.12	2.85	662,672	1052000.00	1054000.00	724000.00	725999.99	432.76	546.48	395922.48	398681.88	490,954	99,863	54,859	16,996	01	640	54	871,861,881
1073	0.12	2.83	580,238	1054000.01	1055999.99	724000.00	725999.99	440.94	550.52	395915.17	398674.58	497,987	48,101	26,258	7,892	01	220	64	861,871,881
1074	0.12	2.88	509,929	1056000.00	1057999.99	724000.00	725999.99	452.68	557.85	395907.77	398667.43	482,024	17,961	7,752	2,192	01	120	76	861,871,881
1075	0.12	2.87	607,180	1058000.00	1059999.99	724000.00	725999.99	464.80	583.40	394564.47	398660.04	485,988	70,210	39,336	11,646	01	137	62	861,871,881,891
1076	0.13	2.78	546,296	1060000.00	1061999.99	724000.00	725999.99	486.39	605.79	394564.88	398652.95	519,315	19,275	6,657	1,049	01	820	72	871,861,881,891
1077	0.13	2.78	539,138	1062000.01	1064000.00	724000.00	726000.00	497.42	604.34	394575.77	398645.68	516,287	15,181	6,292	1,378	01	142	73	881,871,861,891
1078	0.13	2.80	582,301	1064000.01	1066000.00	724000.00	726000.00	488.86	600.44	394583.92	398638.38	509,158	45,519	21,741	5,883	01	192	65	861,871,881,891
1079	0.12	2.84	591,080	1066000.00	1068000.00	724000.00	725999.99	490.52	607.96	394586.80	398631.23	496,760	56,194	29,579	8,547	01	700	62	871,861,881,891
1080	0.13	2.83	516,340	1068000.00	1069999.99	724000.00	725999.99	501.64	587.81	395863.53	398623.96	499,258	10,982	4,882	1,218	01	128	75	861,871,881
1081	0.12	2.84	532,939	1070000.00	1072000.00	724000.00	725999.99	492.22	596.84	395856.06	398616.60	495,997	24,345	10,515	2,082	01	560	71	871,861,881
1082	0.13	2.82	507,042	1072000.00	1074000.00	724000.00	725999.99	497.33	564.39	395848.73	398609.33	503,223	2,870	865	84	01	140	80	871,861,881
1083	0.12	2.89	484,194	1074000.01	1076000.00	724000.00	726000.00	507.69	583.19	395841.35	398602.09	480,175	3,001	874	144	01	192	74	871,861,881
1084	0.13	2.82	504,453	1076000.01	1077999.99	724000.00	726000.00	503.85	584.33	395833.85	398594.77	501,727	1,743	802	181	01	152	77	871,861,881
1085	0.12	2.84	501,837	1078000.01	1080000.00	724000.00	726000.00	474.88	557.52	395826.62	398587.67	495,559	3,794	1,965	519	01	260	74	861,871,881
1086	0.12	2.84	571,768	1080000.01	1082000.00	724000.00	725999.99	477.35	586.35	395819.08	398580.35	496,477	44,334	23,398	7,559	01	135	67	871,861,881
1087	0.12	2.88	743,372	1082000.01	1083999.99	724000.00	725999.99	447.48	592.38	395811.78	398573.25	482,733	154,450	81,553	24,636	01	940	45	861,871,881
1088	0.13	2.83	954,781	1084000.00	1086000.00	724000.00	725999.99	436.63	578.12	395804.40	398565.81	500,267	271,652	141,238	41,624	01	1,160	34	861,871,881
1089	0.12	2.84	678,356	1086000.00	1088000.00	724000.00	725999.99	448.11	584.06	395796.94	398558.56	495,665	105,898	58,535	18,258	01	191	51	871,861,881
1090	0.13	2.83	577,647	1088000.01	1090000.00	724000.00	725999.99	465.34	588.65	395789.56	398551.30	498,280	47,278	24,846	7,243	01	800	63	871,861,881
1091	0.12	2.85	550,167	1090000.01	1092000.00	724000.00	725999.99	469.26	583.33	395782.19	398543.86	492,108	34,481	17,935	5,643	01	196	65	871,861,881
1092	0.13	2.80	836,404	1092000.01	1093999.99	724000.00	725999.99	444.28	584.69	395774.81	398536.67	508,745	183,428	107,678	36,553	01	1,540	42	861,871,881

0.0 Report on LAS Statistics (By Tile) - continued

TNAME	Point Density	Average GSD	Total Points	X Min	X Max	Y Min	Y Max	Z Min	Z MAX	GPS Min	GPS Max	1st Returns	2nd Returns	3rd Returns	Other Returns	Min Int	Max Int	Mean Int	Flightlines
1093	0.12	2.86	780,886	1094000.00	1095999.99	724000.00	725999.99	450.08	594.20	395767.48	398529.37	489,159	167,371	93,672	30,684	01	160	43	861,871,881
1094	0.13	2.82	707,063	1096000.00	1098000.00	724000.00	725999.99	461.22	580.93	395760.02	398522.08	501,882	123,324	63,194	18,663	01	480	49	861,871,881
1095	0.13	2.83	864,065	1098000.00	1100000.00	724000.00	725999.99	464.82	610.32	395752.74	398514.75	498,982	196,115	121,888	47,080	01	640	41	861,871,881
1096	0.13	2.80	915,264	1100000.00	1102000.00	724000.00	725999.99	474.23	615.94	395745.38	398507.56	509,471	229,573	130,954	45,266	01	600	39	861,871,881
1097	0.12	2.92	500,358	1102000.01	1104000.00	724000.00	725999.99	497.68	612.42	395737.98	398500.07	468,314	20,522	9,186	2,336	01	160	71	861,871,881
1098	0.13	2.83	516,359	1104000.02	1105999.99	724000.00	725999.99	523.31	613.25	395730.74	398492.85	500,872	10,323	4,159	1,005	01	138	71	871,861,881
1099	0.13	2.81	620,410	1106000.00	1108000.00	724000.00	725999.99	508.27	636.31	395723.19	398485.21	505,954	75,340	31,323	7,793	01	123	59	871,861,881
1100	0.12	2.86	694,284	1108000.01	1110000.00	724000.00	725999.99	489.09	640.16	395715.96	398477.94	489,745	115,105	66,171	23,263	01	800	51	871,861,881
1101	0.12	2.84	943,658	996000.00	998000.00	726000.00	727999.99	401.91	511.70	331799.37	397203.95	496,706	296,909	123,838	26,205	01	3,900	27	881,891,871,901
1102	0.13	2.78	529,616	998000.01	999999.99	726000.00	727999.99	409.18	648.14	331791.90	397211.19	516,816	11,309	1,370	121	01	1,620	49	881,891,871,901
1103	0.13	2.81	859,910	1000000.00	1002000.00	726000.00	727999.99	404.00	525.53	331784.54	397218.37	505,722	219,048	106,926	28,214	01	1,360	31	891,881,871,901
1104	0.12	2.84	666,131	1002000.00	1003999.98	726000.00	727999.99	406.58	529.37	331777.03	397225.34	495,723	110,936	48,461	11,011	01	940	44	891,881,871,901
1105	0.12	2.84	562,144	1004000.00	1006000.00	726000.00	727999.99	434.67	549.89	331769.77	397233.02	496,053	39,281	20,625	6,185	01	820	58	891,881,871,901
1106	0.13	2.79	512,237	1006000.01	1008000.00	726000.00	727999.99	444.60	454.62	331762.23	397240.43	512,237	00	00	00	08	119	69	881,891,871,901
1107	0.13	2.81	506,799	1008000.01	1010000.00	726000.00	727999.99	443.22	523.93	331754.76	397247.53	505,076	986	542	195	01	163	64	881,891,871,901
1108	0.12	2.85	509,129	1010000.01	1012000.00	726000.00	727999.98	449.20	546.11	331747.40	397255.09	492,829	9,932	4,858	1,510	01	560	62	881,891,871,901
1109	0.12	2.87	756,614	1012000.00	1013999.99	726000.00	727999.99	427.14	544.92	331739.95	397261.83	485,223	165,948	83,545	21,898	01	5,100	38	881,871,891,901
1110	0.12	2.87	541,585	1014000.00	1016000.00	726000.00	727999.99	433.82	538.64	331732.57	397269.81	484,155	36,425	17,139	3,866	01	800	56	881,891,871,901
1111	0.13	2.82	539,526	1016000.01	1018000.00	726000.00	727999.99	459.32	556.39	331725.03	397277.10	504,092	22,452	10,509	2,473	01	110	62	891,881,871,901
1112	0.13	2.76	530,984	1018000.01	1019999.98	726000.00	728000.00	456.52	552.54	331717.68	397284.46	526,117	3,066	1,425	376	01	115	67	881,891,871,901
1113	0.13	2.83	590,071	1020000.00	1021999.99	726000.00	728000.00	444.14	552.20	331710.23	397291.94	500,906	54,510	27,360	7,295	01	1,380	55	881,891,871,901

0.0 Report on LAS Statistics (By Tile) - continued

TNAME	Point Density	Average GSD	Total Points	X Min	X Max	Y Min	Y Max	Z Min	Z MAX	GPS Min	GPS Max	1st Returns	2nd Returns	3rd Returns	Other Returns	Min Int	Max Int	Mean Int	Flightlines
1114	0.13	2.81	520,524	1022000.00	1024000.00	726000.00	727999.99	452.82	539.12	331702.76	397299.09	507,836	8,430	3,504	754	01	280	67	871,881,891,901
1115	0.13	2.82	503,176	1024000.00	1026000.00	726000.00	727999.99	472.10	490.35	331695.43	397306.32	503,176	00	00	00	16	111	72	891,871,881,901
1116	0.13	2.77	546,725	1026000.00	1028000.00	726000.00	728000.00	455.91	552.77	331687.87	397313.63	521,028	18,115	6,410	1,172	01	540	64	871,891,881,901
1117	0.12	2.84	511,889	1028000.00	1029999.99	726000.00	728000.00	440.64	532.99	331680.60	397321.04	496,389	11,104	3,752	644	01	188	67	891,881,871,901
1118	0.13	2.77	535,477	1030000.00	1032000.00	726000.00	727999.99	430.08	531.43	331673.21	397328.46	523,018	8,360	3,428	671	01	700	64	891,881,871,901
1119	0.13	2.82	506,327	1032000.00	1034000.00	726000.00	727999.99	422.02	503.24	331666.00	397335.55	502,081	2,746	1,265	235	01	155	65	881,891,871,901
1120	0.13	2.81	569,902	1034000.02	1035999.99	726000.00	727999.98	405.06	510.70	331658.35	397343.20	508,223	41,952	16,286	3,441	01	940	57	881,891,871,901
1121	0.13	2.81	780,935	1036000.01	1038000.00	726000.00	728000.00	397.82	520.44	331651.02	397350.35	507,970	182,582	73,193	17,190	01	760	36	891,881,871,901
1122	0.13	2.80	731,448	1038000.00	1039999.99	726000.00	727999.99	397.46	522.85	331643.52	397357.83	509,854	131,610	69,824	20,160	01	3,100	38	881,871,891,901
1123	0.13	2.79	619,488	1040000.00	1041999.99	726000.00	727999.99	404.59	512.11	331636.42	397365.07	513,524	64,575	32,097	9,292	01	127	50	871,891,881,901
1124	0.13	2.77	540,133	1042000.00	1043999.99	726000.00	727999.99	415.33	502.60	331629.13	397372.37	520,407	13,606	5,021	1,099	01	161	60	881,891,871,901
1125	0.13	2.81	513,334	1044000.01	1046000.00	726000.00	727999.99	417.29	491.66	331622.03	397379.84	507,897	3,957	1,268	212	01	600	64	881,891,871,901
1126	0.13	2.80	515,315	1046000.01	1047999.99	726000.00	727999.99	423.31	512.94	331614.44	397387.02	508,727	4,197	1,884	507	01	122	68	881,891,871,901
1127	0.13	2.79	597,899	1048000.00	1049999.99	726000.00	727999.99	423.85	535.53	331607.17	397394.38	512,461	55,469	24,418	5,551	01	182	55	881,891,871,901
1128	0.12	2.84	545,834	1050000.00	1051999.98	726000.00	727999.99	422.10	527.79	331599.79	397401.76	496,238	33,079	13,682	2,835	01	540	57	881,891,871,901
1129	0.13	2.83	631,783	1052000.00	1053999.99	726000.00	727999.99	429.77	553.02	331592.52	397405.56	498,857	79,020	41,619	12,287	01	121	51	881,891,871,901
1130	0.13	2.82	509,687	1054000.01	1056000.00	726000.00	727999.99	450.47	524.47	331585.13	397416.57	502,403	5,198	1,831	255	01	116	67	881,891,871,901

0.0 Report on LAS Statistics (By Tile) - continued

TNAME	Point Density	Average GSD	Total Points	X Min	X Max	Y Min	Y Max	Z Min	Z MAX	GPS Min	GPS Max	1st Returns	2nd Returns	3rd Returns	Other Returns	Min Int	Max Int	Mean Int	Flightlines
1131	0.13	2.81	536,135	1056000.00	1057999.99	726000.00	727999.99	458.73	556.02	331577.74	397423.84	508,006	15,718	9,245	3,166	01	142	67	881,871,891,901
1132	0.13	2.83	548,359	1058000.00	1059999.99	726000.00	728000.00	459.39	575.15	331570.48	397431.05	498,477	30,876	15,091	3,915	01	116	61	891,871,881,901
1133	0.12	2.85	576,022	1060000.00	1062000.00	726000.00	727999.99	482.45	601.93	331563.27	397438.64	492,265	53,212	24,753	5,792	01	340	54	891,871,881,901
1134	0.13	2.83	724,366	1062000.01	1064000.00	726000.00	727999.99	473.16	597.87	331556.08	397445.79	498,387	140,426	69,124	16,429	01	620	41	891,881,871,901
1135	0.13	2.79	634,490	1064000.01	1066000.00	726000.00	728000.00	474.35	583.61	331548.70	397453.50	515,258	74,163	36,050	9,019	01	150	50	891,881,871,901
1136	0.13	2.77	558,402	1066000.00	1068000.00	726000.00	727999.99	483.15	581.23	331543.43	397460.47	520,085	23,193	11,902	3,222	01	119	64	881,891,871,901
1137	0.13	2.80	583,413	1068000.00	1070000.00	726000.00	727999.99	478.56	574.72	331533.95	397467.95	511,620	46,533	20,873	4,387	01	200	60	871,891,881,901
1138	0.13	2.78	635,070	1070000.00	1072000.00	726000.00	728000.00	482.14	584.36	331526.98	397475.19	518,007	73,739	35,040	8,284	01	820	54	871,881,891,901
1139	0.13	2.79	512,786	1072000.01	1074000.00	726000.00	727999.99	498.20	529.05	331519.42	397482.69	512,782	04	00	00	01	118	73	881,891,871,901
1140	0.12	2.85	529,035	1074000.01	1076000.00	726000.00	727999.99	501.32	581.47	331512.00	397489.81	493,945	23,184	10,000	1,906	01	108	59	891,881,871,901
1141	0.13	2.76	611,049	1076000.00	1078000.00	726000.00	727999.99	486.49	593.73	331504.76	397497.32	524,628	56,315	24,059	6,047	01	780	54	881,871,891,901
1142	0.13	2.83	505,232	1078000.00	1080000.00	726000.01	727999.99	493.92	579.19	331498.70	397504.68	500,448	3,667	965	152	01	200	65	871,881,891,901
1143	0.13	2.78	769,093	1080000.01	1082000.00	726000.00	727999.99	451.96	586.11	331490.08	397512.00	516,084	159,228	75,084	18,697	01	140	42	881,871,891,901
1144	0.13	2.83	799,886	1082000.02	1084000.00	726000.00	727999.99	441.55	576.75	331482.66	397519.39	499,023	186,386	89,913	24,564	01	700	38	881,891,871,901
1145	0.12	2.85	843,148	1084000.00	1086000.00	726000.00	727999.99	438.07	572.59	331477.13	397526.95	491,802	222,210	103,329	25,807	01	700	34	871,881,891,901
1146	0.12	2.85	873,818	1086000.00	1088000.00	726000.00	727999.99	452.69	594.57	331468.74	397534.16	493,683	219,019	121,660	39,456	01	5,100	34	871,881,891,901
1147	0.13	2.83	675,914	1088000.01	1090000.00	726000.00	727999.99	460.53	597.42	331467.00	397541.63	500,980	106,504	53,219	15,211	01	820	45	891,871,881,901

0.0 Report on LAS Statistics (By Tile) - continued

TNAME	Point Density	Average GSD	Total Points	X Min	X Max	Y Min	Y Max	Z Min	Z MAX	GPS Min	GPS Max	1st Returns	2nd Returns	3rd Returns	Other Returns	Min Int	Max Int	Mean Int	Flightlines
1148	0.13	2.79	697,276	1090000.01	1092000.00	726000.00	728000.00	460.91	578.30	394673.57	397548.85	513,790	111,951	55,290	16,245	01	1,380	46	871,881,891
1149	0.13	2.81	919,014	1092000.01	1094000.00	726000.00	728000.00	448.49	587.02	394681.06	397556.38	505,938	250,419	127,195	35,462	01	880	31	871,881,891
1150	0.13	2.78	1,001,330	1094000.01	1095999.99	726000.00	727999.99	449.22	598.30	394688.19	397563.45	516,171	282,012	155,227	47,920	01	560	30	881,871,891
1151	0.13	2.81	671,737	1096000.00	1098000.00	726000.00	727999.99	474.19	609.40	331431.54	397570.95	507,830	100,189	50,076	13,642	01	880	48	871,881,891,901
1152	0.12	2.85	801,357	1098000.00	1100000.00	726000.00	727999.98	482.30	623.20	331429.98	397578.28	491,968	175,049	101,309	33,031	01	760	38	881,891,871,901
1153	0.13	2.81	969,266	1100000.01	1102000.00	726000.00	727999.99	478.12	626.57	394710.26	397585.87	506,860	273,064	145,513	43,829	01	167	31	881,871,891
1154	0.13	2.80	910,749	1102000.01	1104000.00	726000.00	727999.99	488.95	641.23	394717.34	397593.05	510,405	237,473	125,679	37,192	01	193	34	881,891,871
1155	0.13	2.80	742,456	1104000.00	1105999.99	726000.00	727999.99	501.96	632.63	394724.79	397600.47	510,543	140,609	70,356	20,948	01	300	43	881,871,891
1156	0.13	2.81	579,718	1106000.00	1108000.00	726000.00	727999.99	511.73	623.70	394731.97	397607.85	508,523	43,870	21,332	5,993	01	113	60	881,871,891
1157	0.12	2.85	537,040	1108000.01	1110000.00	726000.00	727999.99	504.70	620.54	394739.31	397615.30	493,817	25,542	13,074	4,607	01	460	62	881,871,891
1158	0.12	2.88	694,108	994000.01	995999.99	728000.00	730000.00	402.00	517.01	329993.26	394330.77	483,072	127,138	66,087	17,811	01	2,940	34	891,901,911
1159	0.12	2.89	542,032	996000.00	998000.00	728000.00	730000.00	402.11	511.21	330000.83	394337.98	478,791	39,400	18,581	5,260	01	1,320	48	891,901,911
1160	0.13	2.82	540,991	998000.00	999999.99	728000.00	730000.00	406.29	494.17	330007.95	396126.59	502,060	27,816	9,602	1,513	01	2,360	48	901,891,881,911
1161	0.12	2.89	620,064	1000000.00	1002000.00	728000.00	730000.00	403.97	528.77	330015.83	394352.69	478,758	86,203	43,217	11,886	01	3,740	42	891,901,911
1162	0.12	2.85	670,164	1002000.00	1004000.00	728000.00	730000.00	410.85	521.95	330023.13	394359.99	493,394	112,440	51,112	13,218	01	1,140	46	901,891,911
1163	0.12	2.90	563,230	1004000.01	1005999.99	728000.00	730000.00	424.04	534.81	330030.64	394367.37	477,290	55,963	24,119	5,858	01	185	52	891,901,911
1164	0.12	2.86	488,289	1006000.00	1007999.99	728000.00	730000.00	449.60	477.13	330038.05	394374.69	488,282	07	00	00	02	136	66	901,891,911
1165	0.12	2.84	494,543	1008000.01	1009999.99	728000.00	730000.00	452.52	465.33	330045.56	394381.99	494,543	00	00	00	26	160	68	891,901,911
1166	0.12	2.84	555,561	1010000.00	1012000.00	728000.00	730000.00	434.60	536.88	330052.97	394389.27	495,398	37,371	18,252	4,540	01	2,660	60	901,891,911
1167	0.12	2.84	547,398	1012000.01	1014000.00	728000.00	729999.99	432.12	543.23	330060.27	394396.57	494,705	31,628	16,566	4,499	01	1,440	56	901,891,911
1168	0.12	2.84	663,040	1014000.01	1015999.99	728000.00	730000.00	434.91	677.17	330067.78	394403.83	496,903	103,048	50,576	12,513	01	3,740	45	901,891,911
1169	0.13	2.81	505,387	1016000.00	1018000.00	728000.00	730000.00	451.88	500.28	330075.04	394411.11	505,127	246	14	00	01	121	69	891,901,911
1170	0.12	2.84	506,033	1018000.00	1019999.99	728000.01	730000.00	459.93	529.26	330082.64	394418.41	495,519	6,834	3,054	626	01	900	63	891,901,911
1171	0.12	2.85	492,589	1020000.00	1021999.99	728000.00	730000.00	450.88	521.85	330090.02	394425.68	492,423	160	06	00	01	760	68	901,891,911
1172	0.13	2.81	505,857	1022000.00	1024000.00	728000.00	730000.00	453.58	487.15	330097.26	394432.92	505,714	129	14	00	02	280	71	901,891,911
1173	0.13	2.82	504,054	1024000.00	1025999.99	728000.00	729999.99	460.69	484.33	330104.47	394440.04	504,054	00	00	00	20	125	72	891,901,911
1174	0.13	2.82	522,110	1026000.00	1027999.99	728000.01	730000.00	450.19	540.71	330111.74	394447.48	503,147	11,809	5,693	1,461	01	124	67	901,891,911
1175	0.12	2.88	572,802	1028000.00	1029999.99	728000.01	730000.00	430.86	529.56	330119.33	396012.61	481,021	58,435	27,033	6,313	01	5,100	55	901,891,881,911
1176	0.13	2.81	590,117	1030000.00	1032000.00	728000.00	730000.00	423.15	526.17	330126.69	396010.29	506,994	53,894	23,367	5,862	01	4,520	54	901,891,881,911

0.0 Report on LAS Statistics (By Tile) - continued

TNAME	Point Density	Average GSD	Total Points	X Min	X Max	Y Min	Y Max	Z Min	Z MAX	GPS Min	GPS Max	1st Returns	2nd Returns	3rd Returns	Other Returns	Min Int	Max Int	Mean Int	Flightlines
1177	0.12	2.84	587,709	1032000.01	1033999.99	728000.00	730000.00	412.73	513.68	330134.17	394469.31	494,567	62,437	25,699	5,006	01	187	52	891,901,911
1178	0.12	2.85	497,002	1034000.00	1036000.00	728000.00	730000.00	409.72	492.39	330141.41	395991.13	492,051	3,788	1,061	102	01	200	68	891,901,881,911
1179	0.12	2.86	644,306	1036000.01	1038000.00	728000.00	730000.00	397.87	511.28	330149.03	394483.97	490,702	102,340	41,880	9,384	01	960	45	891,901,911
1180	0.12	2.84	671,498	1038000.01	1039999.99	728000.00	730000.00	398.14	510.39	330156.18	394491.21	495,994	107,041	53,700	14,763	01	1,800	41	891,901,911
1181	0.12	2.88	687,077	1040000.00	1041999.99	728000.00	730000.00	407.23	515.89	330163.68	394498.42	481,674	134,178	57,774	13,451	01	740	38	901,891,911
1182	0.13	2.81	640,243	1042000.00	1043999.99	728000.01	730000.00	411.12	547.82	330170.92	394505.87	508,091	79,563	40,766	11,823	01	1,420	48	891,901,911
1183	0.12	2.86	522,474	1044000.00	1046000.00	728000.00	730000.00	422.87	511.26	330178.40	394513.18	489,472	19,849	10,237	2,916	01	119	60	901,891,911
1184	0.12	2.87	586,958	1046000.01	1048000.00	728000.00	730000.00	414.40	518.93	330185.90	394520.32	487,195	60,443	30,823	8,497	01	1,180	53	891,901,911
1185	0.12	2.86	690,850	1048000.02	1049999.99	728000.00	730000.00	417.16	535.89	330193.41	394527.82	487,585	120,520	64,575	18,170	01	118	41	901,891,911
1186	0.13	2.83	607,818	1050000.00	1052000.00	728000.00	730000.00	420.64	537.87	330200.91	394535.06	498,283	69,062	32,430	8,043	01	122	51	901,891,911
1187	0.13	2.82	771,811	1052000.00	1053999.99	728000.00	730000.00	423.10	543.67	330208.21	394542.39	502,067	160,898	83,660	25,186	01	680	42	891,901,911
1188	0.13	2.80	597,037	1054000.00	1056000.00	728000.00	730000.00	428.07	541.40	330215.83	394549.84	508,722	56,566	25,043	6,706	01	2,160	53	901,891,911
1189	0.13	2.83	784,082	1056000.01	1058000.00	728000.00	730000.00	431.30	563.45	330223.04	395914.35	500,909	162,957	91,668	28,548	01	1,040	40	891,901,881,911
1190	0.12	2.89	1,022,459	1058000.00	1059999.99	728000.00	730000.00	434.80	585.25	330230.72	394564.37	480,397	306,891	178,859	56,312	01	620	29	901,891,911
1191	0.12	2.90	608,439	1060000.00	1062000.00	728000.00	730000.00	459.42	585.94	330238.14	394571.70	474,568	81,268	40,982	11,621	01	1,320	52	891,901,911
1192	0.12	2.87	837,237	1062000.01	1064000.00	728000.00	730000.00	454.77	591.58	330245.55	394579.04	484,316	208,506	112,560	31,855	01	200	34	901,891,911
1193	0.13	2.81	813,470	1064000.00	1066000.00	728000.01	730000.00	459.20	588.94	330253.09	395882.98	505,485	190,964	92,605	24,416	01	136	37	891,901,881,911
1194	0.12	2.89	626,821	1066000.00	1067999.99	728000.00	730000.00	463.04	574.81	330260.50	395876.06	478,841	89,586	46,353	12,041	01	5,100	51	891,901,881,911
1195	0.13	2.83	823,877	1068000.00	1070000.00	728000.00	730000.00	468.34	586.27	330268.07	395870.33	500,783	190,988	102,996	29,110	01	760	39	901,891,881,911
1196	0.13	2.80	691,818	1070000.01	1072000.00	728000.00	730000.00	475.15	586.81	330275.48	395863.12	510,422	108,196	57,457	15,743	01	680	46	891,901,881,911
1197	0.12	2.84	514,059	1072000.02	1074000.00	728000.01	730000.00	492.95	587.29	330282.75	395849.55	494,575	12,499	5,571	1,414	01	260	65	901,891,881,911
1198	0.12	2.86	492,663	1074000.01	1076000.00	728000.00	730000.00	505.85	575.86	330290.34	395848.28	488,601	2,618	1,186	258	01	117	72	891,901,881,911
1199	0.12	2.84	554,356	1076000.01	1078000.00	728000.00	730000.00	473.98	586.94	330297.55	395840.87	496,661	38,385	15,940	3,370	01	1,040	56	901,891,881,911
1200	0.12	2.87	612,553	1078000.00	1080000.00	728000.00	730000.00	461.33	573.42	330305.06	395833.39	485,558	80,887	36,959	9,149	01	2,720	53	891,901,881,911

0.0 Report on LAS Statistics (By Tile) - continued

TNAME	Point Density	Average GSD	Total Points	X Min	X Max	Y Min	Y Max	Z Min	Z MAX	GPS Min	GPS Max	1st Returns	2nd Returns	3rd Returns	Other Returns	Min Int	Max Int	Mean Int	Flightlines
1201	0.13	2.82	851,458	1080000.01	1082000.00	728000.00	730000.00	453.46	585.65	330312.27	395825.59	501,680	213,849	106,858	29,071	01	121	36	901,891,881,911
1202	0.13	2.83	798,372	1082000.01	1084000.00	728000.00	730000.00	441.52	582.62	330319.57	395818.62	500,612	196,957	79,438	21,365	01	620	38	891,901,881,911
1203	0.12	2.85	888,412	1084000.01	1085999.99	728000.00	730000.00	446.41	579.39	330326.98	395811.35	491,257	242,905	122,029	32,221	01	680	32	891,901,881,911
1204	0.13	2.78	734,193	1086000.00	1088000.00	728000.00	730000.00	459.16	587.08	330334.37	395802.96	517,454	130,432	67,745	18,562	01	126	43	891,901,881,911
1205	0.12	2.88	593,479	1088000.01	1090000.00	728000.00	730000.00	467.01	575.04	330341.49	395796.49	481,559	66,688	35,064	10,168	01	940	49	901,891,881,911
1206	0.12	2.87	909,719	1090000.00	1092000.00	728000.00	730000.00	455.96	594.85	330348.88	395789.10	484,653	245,170	137,151	42,745	01	200	32	901,891,881,911
1207	0.12	2.88	776,006	1092000.00	1094000.00	728000.00	730000.00	456.03	594.44	330356.29	395781.75	482,539	176,640	92,576	24,251	01	123	38	901,891,881,911
1208	0.13	2.78	1,104,674	1094000.00	1096000.00	728000.00	730000.00	454.05	600.80	330363.59	395774.36	516,469	347,015	183,442	57,748	01	720	27	901,881,891,911
1209	0.12	2.87	893,388	1096000.00	1098000.00	728000.00	730000.00	462.79	619.01	330370.89	395767.03	487,471	240,082	125,723	40,112	01	200	33	901,891,881,911
1210	0.13	2.77	747,634	1098000.01	1100000.00	728000.00	730000.00	495.71	622.94	330378.28	395759.62	521,993	141,700	64,937	19,004	01	120	44	901,881,891,911
1211	0.12	2.84	707,685	1100000.00	1102000.00	728000.00	730000.00	503.04	620.63	330385.69	395752.29	495,445	125,590	67,329	19,321	01	340	47	901,891,881,911
1212	0.13	2.79	752,243	1102000.01	1104000.00	728000.00	730000.00	501.04	630.11	330393.08	395744.87	513,266	141,929	75,360	21,688	01	520	45	881,891,901,911
1213	0.13	2.83	571,103	1104000.00	1106000.00	728000.00	730000.00	510.20	616.36	330400.38	395737.52	500,847	48,190	18,372	3,694	01	180	53	881,891,901,911
1214	0.12	2.84	501,180	1106000.00	1108000.00	728000.00	730000.00	521.37	584.79	330407.65	395730.33	497,571	2,753	763	93	01	180	67	891,901,881,911
1215	0.12	2.85	497,723	1108000.01	1110000.00	728000.00	730000.00	513.18	603.75	330415.12	395722.77	491,784	4,087	1,553	299	01	540	69	881,891,901,911
1216	0.13	2.79	650,581	994000.01	995999.99	730000.01	732000.00	401.64	505.63	328941.20	331814.90	514,345	91,388	36,750	8,098	01	800	38	901,911,921
1217	0.13	2.78	670,958	996000.00	998000.00	730000.02	732000.00	409.73	514.12	328933.78	331807.51	518,155	104,192	40,125	8,486	01	240	48	911,901,921
1218	0.14	2.73	936,901	998000.01	999999.99	730000.01	732000.00	406.63	537.76	328926.66	331800.18	538,405	256,719	109,900	31,877	01	680	36	901,911,921

0.0 Report on LAS Statistics (By Tile) - continued

TNAME	Point Density	Average GSD	Total Points	X Min	X Max	Y Min	Y Max	Z Min	Z MAX	GPS Min	GPS Max	1st Returns	2nd Returns	3rd Returns	Other Returns	Min Int	Max Int	Mean Int	Flightlines
1219	0.13	2.80	673,492	1000000.01	1001999.99	730000.01	732000.00	406.30	541.82	328919.39	331792.68	512,111	91,235	51,781	18,365	01	940	53	901,911,921
1220	0.13	2.77	704,514	1002000.00	1004000.00	730000.01	731999.99	412.59	522.90	328912.12	331785.38	520,618	113,166	55,378	15,352	01	700	49	911,901,921
1221	0.13	2.81	547,600	1004000.01	1005999.99	730000.01	732000.00	425.92	523.31	328904.85	331777.82	508,412	25,725	10,953	2,510	01	178	65	901,911,921
1222	0.13	2.77	520,998	1006000.00	1007999.99	730000.01	732000.00	449.02	519.07	328897.46	331770.58	519,741	935	285	37	01	163	74	911,901,921
1223	0.13	2.79	517,213	1008000.00	1009999.99	730000.01	731999.99	456.51	515.23	328890.20	331763.07	515,678	1,356	173	06	01	154	73	901,911,921
1224	0.13	2.82	511,986	1010000.00	1012000.00	730000.01	731999.99	450.89	525.42	328883.13	331755.66	503,897	5,934	1,855	300	01	176	72	911,901,921
1225	0.13	2.80	605,099	1012000.01	1014000.00	730000.01	732000.00	440.78	542.34	328875.78	331748.30	509,078	55,717	31,258	9,046	01	740	57	901,911,921
1226	0.13	2.82	515,405	1014000.00	1016000.00	730000.02	732000.00	446.19	560.37	328868.54	331740.77	501,950	8,894	3,606	955	01	460	67	911,901,921
1227	0.13	2.79	513,714	1016000.00	1017999.99	730000.01	732000.00	448.13	471.77	328861.00	331733.52	513,713	01	00	00	01	200	72	901,911,921
1228	0.12	2.89	494,599	1018000.00	1019999.99	730000.01	732000.00	460.84	524.64	328853.70	331725.93	479,259	10,065	4,590	685	01	118	76	901,911,921
1229	0.13	2.81	515,365	1020000.00	1021999.98	730000.01	732000.00	457.96	530.01	328846.41	331718.34	506,550	6,743	1,915	157	01	440	75	901,911,921
1230	0.13	2.80	511,936	1022000.00	1024000.00	730000.00	731999.99	458.17	473.33	328839.17	331710.89	511,936	00	00	00	20	133	73	901,911,921
1231	0.13	2.79	512,367	1024000.02	1026000.00	730000.01	732000.00	445.81	469.74	328832.02	331703.51	512,364	03	00	00	02	220	77	911,901,921
1232	0.13	2.76	556,218	1026000.01	1027999.99	730000.01	732000.00	444.63	539.45	328824.81	331696.09	523,498	20,398	9,847	2,475	01	460	70	911,901,921
1233	0.13	2.79	570,904	1028000.00	1030000.00	730000.01	732000.00	443.77	535.43	328817.48	331688.56	515,561	34,588	16,637	4,118	01	116	65	901,911,921
1234	0.13	2.80	617,603	1030000.00	1032000.00	730000.01	732000.00	432.53	536.29	328810.24	331681.41	512,043	64,062	33,181	8,317	01	127	54	911,901,921
1235	0.12	2.84	549,712	1032000.01	1033999.99	730000.01	732000.00	433.70	542.57	328803.09	331673.93	495,970	33,231	16,306	4,205	01	1,160	59	901,911,921
1236	0.13	2.78	602,421	1034000.01	1036000.00	730000.01	732000.00	409.37	516.84	328795.64	331666.66	518,226	51,434	26,141	6,620	01	161	61	901,911,921
1237	0.12	2.85	963,145	1036000.00	1038000.00	730000.01	732000.00	402.74	512.01	328788.37	331659.13	491,989	278,179	151,986	40,991	01	1,220	32	901,911,921
1238	0.13	2.81	686,487	1038000.00	1039999.99	730000.01	732000.00	399.93	514.58	328781.25	331651.92	505,916	115,238	53,605	11,728	01	780	43	911,901,921
1239	0.12	2.86	838,811	1040000.01	1042000.00	730000.01	732000.00	399.68	515.75	328773.92	331644.33	488,506	221,934	104,541	23,830	01	176	35	901,911,921
1240	0.13	2.82	574,326	1042000.00	1044000.00	730000.01	732000.00	409.31	505.01	328766.57	331637.15	502,721	43,351	22,288	5,966	01	240	59	901,911,921
1241	0.13	2.82	575,194	1044000.00	1046000.00	730000.01	732000.00	412.97	511.42	328759.33	331629.73	503,994	41,095	22,880	7,225	01	420	64	901,911,921
1242	0.13	2.80	720,430	1046000.00	1048000.00	730000.01	732000.00	413.27	524.30	328751.94	331622.67	511,494	125,304	65,951	17,681	01	860	51	901,911,921
1243	0.13	2.80	648,371	1048000.00	1049999.99	730000.01	732000.00	420.46	527.24	328744.82	331615.19	509,620	79,862	44,868	14,021	01	117	55	911,901,921
1244	0.13	2.82	596,674	1050000.00	1052000.00	730000.01	732000.00	425.28	540.68	328737.64	331607.90	504,912	57,163	27,176	7,423	01	640	60	911,901,921
1245	0.13	2.82	624,012	1052000.01	1054000.00	730000.01	731999.99	426.64	546.21	328730.37	331600.54	502,514	67,084	40,108	14,306	01	520	55	911,901,921
1246	0.12	2.88	820,682	1054000.01	1056000.00	730000.02	732000.00	427.95	567.06	328722.98	331593.18	482,866	181,792	113,181	42,843	01	820	40	911,901,921
1247	0.13	2.82	834,052	1056000.01	1058000.00	730000.00	732000.00	439.84	567.92	328715.42	331585.82	503,092	184,352	109,575	37,033	01	2,780	40	911,901,921
1248	0.12	2.85	829,923	1058000.00	1059999.99	730000.00	732000.00	434.98	571.67	328707.94	331578.47	494,287	188,257	109,650	37,729	01	980	42	901,911,921
1249	0.13	2.82	1,103,619	1060000.00	1062000.00	730000.01	732000.00	439.50	580.66	328700.85	331571.20	501,819	320,771	205,561	75,468	01	220	31	901,911,921
1250	0.13	2.79	902,473	1062000.00	1063999.99	730000.01	732000.00	445.22	574.58	328693.64	331563.87	515,645	220,765	124,497	41,566	01	440	40	911,901,921
1251	0.13	2.76	1,158,150	1064000.00	1065999.99	730000.01	732000.00	452.71	581.57	328686.43	331556.66	524,758	337,472	215,835	80,085	01	580	30	911,901,921

0.0 Report on LAS Statistics (By Tile) - continued

TNAME	Point Density	Average GSD	Total Points	X Min	X Max	Y Min	Y Max	Z Min	Z MAX	GPS Min	GPS Max	1st Returns	2nd Returns	3rd Returns	Other Returns	Min Int	Max Int	Mean Int	Flightlines
1252	0.13	2.77	745,508	1066000.00	1067999.99	730000.01	732000.00	457.90	580.37	328679.13	331549.27	521,282	127,911	72,857	23,458	01	800	48	911,901,921
1253	0.13	2.80	724,227	1068000.00	1070000.00	730000.01	732000.00	465.47	587.33	328671.78	331542.04	510,617	121,454	70,763	21,393	01	174	49	911,901,921
1254	0.12	2.87	569,400	1070000.00	1072000.00	730000.01	732000.00	486.84	591.38	328664.51	331534.71	486,185	47,461	27,519	8,235	01	168	61	901,911,921
1255	0.13	2.82	512,043	1072000.01	1074000.00	730000.02	732000.00	505.00	585.20	328657.15	331527.44	502,363	6,051	2,888	741	01	620	71	901,911,921
1256	0.12	2.84	508,049	1074000.01	1076000.00	730000.01	732000.00	509.71	595.55	328649.97	331520.14	496,544	7,430	3,356	719	01	119	71	901,911,921
1257	0.13	2.83	546,852	1076000.01	1078000.00	730000.01	732000.00	486.34	582.08	328642.79	331512.69	500,567	30,055	13,357	2,873	01	169	64	901,911,921
1258	0.13	2.83	665,143	1078000.01	1080000.00	730000.01	732000.00	457.05	591.02	328635.58	331505.46	500,569	101,322	49,990	13,262	01	5,100	52	911,901,921
1259	0.13	2.83	1,074,701	1080000.00	1082000.00	730000.01	732000.00	449.31	588.13	328628.25	331498.01	499,387	332,916	184,323	58,075	01	166	31	901,911,921
1260	0.13	2.83	917,067	1082000.01	1084000.00	730000.01	732000.00	444.99	584.20	328621.04	331490.80	499,186	246,732	131,601	39,548	01	640	36	911,901,921
1261	0.13	2.80	668,722	1084000.01	1085999.99	730000.01	732000.00	462.82	592.15	328613.77	331483.33	510,361	90,226	51,548	16,587	01	145	50	901,911,921
1262	0.13	2.81	549,400	1086000.00	1087999.99	730000.01	732000.00	469.63	579.36	328606.51	331476.09	505,299	27,035	13,363	3,703	01	125	64	901,911,921
1263	0.13	2.82	555,288	1088000.00	1090000.00	730000.01	732000.00	481.63	584.78	328599.24	331468.70	501,783	31,812	16,992	4,701	01	144	62	911,901,921
1264	0.13	2.83	1,177,091	1090000.00	1092000.00	730000.01	732000.00	464.03	611.19	328592.00	331461.40	500,184	383,568	223,239	70,100	01	540	27	911,901,921
1265	0.13	2.82	694,662	1092000.00	1093999.99	730000.01	732000.00	478.68	603.10	328584.73	331454.28	501,588	106,453	64,752	21,869	01	121	50	901,911,921
1266	0.13	2.83	923,569	1094000.00	1096000.00	730000.01	732000.00	461.26	602.86	328577.28	331446.98	498,816	246,253	135,680	42,820	01	560	36	901,911,921
1267	0.12	2.84	1,081,887	1096000.00	1098000.00	730000.01	732000.00	462.29	615.40	328569.95	331439.59	495,093	323,595	192,455	70,744	01	2,460	30	911,901,921
1268	0.13	2.79	845,673	1098000.01	1099999.99	730000.01	732000.00	482.86	620.46	328562.66	331432.36	515,436	198,318	102,179	29,740	01	1,080	42	901,911,921
1269	0.13	2.83	504,916	1100000.00	1102000.00	730000.01	731999.99	532.05	612.01	328555.48	331424.62	498,921	4,183	1,499	313	01	760	74	911,901,921
1270	0.13	2.78	545,264	1102000.01	1104000.00	730000.01	732000.00	523.76	619.07	328548.21	331417.35	518,442	15,917	8,487	2,418	01	400	73	901,911,921
1271	0.13	2.79	524,599	1104000.01	1106000.00	730000.01	732000.00	525.59	619.28	328540.79	331409.64	513,387	7,300	3,148	764	01	200	74	901,911,921
1272	0.13	2.80	518,989	1106000.01	1107999.99	730000.00	731999.99	535.25	611.39	328533.52	331402.34	508,749	6,658	2,934	648	01	197	72	911,901,921
1273	0.13	2.73	637,097	1108000.00	1109999.99	730000.02	732000.00	498.40	598.05	328526.49	331395.07	535,114	65,968	29,379	6,636	01	179	60	901,911,921
1274	0.13	2.83	604,890	994000.01	996000.00	732000.01	734000.00	402.07	514.45	322874.05	330001.78	498,602	71,039	29,042	6,207	01	1,900	44	911,921,931
1275	0.13	2.83	762,821	996000.00	998000.00	732000.01	734000.00	411.64	521.39	322881.32	330008.88	500,759	178,824	69,518	13,720	01	2,640	40	921,911,931
1276	0.13	2.82	704,349	998000.01	1000000.00	732000.00	734000.00	405.62	520.72	322888.82	330016.82	502,701	130,480	55,698	15,470	01	1,180	46	921,911,931
1277	0.13	2.83	535,043	1000000.00	1001999.99	732000.01	734000.00	412.20	518.96	322896.12	330024.03	499,876	21,208	10,715	3,244	01	940	66	921,911,931
1278	0.13	2.83	553,039	1002000.00	1004000.00	732000.00	734000.00	423.89	529.30	322903.77	330031.65	500,123	32,269	15,995	4,652	01	150	63	921,911,931
1279	0.13	2.80	548,856	1004000.00	1006000.00	732000.00	734000.00	430.64	523.43	322910.92	330038.98	508,664	26,741	10,844	2,607	01	900	63	911,921,931
1280	0.13	2.77	527,593	1006000.01	1008000.00	732000.01	733999.99	441.96	519.06	322918.22	330046.40	520,091	4,579	2,254	669	01	132	69	921,911,931
1281	0.13	2.82	502,128	1008000.01	1010000.00	732000.00	734000.00	453.59	466.28	322925.40	330053.64	502,127	01	00	00	05	360	70	911,921,931
1282	0.13	2.82	502,520	1010000.00	1012000.00	732000.00	734000.00	458.15	497.59	322932.49	330061.14	502,151	324	44	01	01	194	71	911,921,931
1283	0.13	2.82	738,080	1012000.00	1014000.00	732000.00	734000.00	445.00	558.33	322939.79	330068.62	502,806	133,754	77,915	23,605	01	1,820	45	921,911,931
1284	0.13	2.83	512,959	1014000.02	1016000.00	732000.01	734000.00	459.79	548.47	322947.12	330076.00	498,999	8,648	4,223	1,089	01	440	63	911,921,931

0.0 Report on LAS Statistics (By Tile) - continued

TNAME	Point Density	Average GSD	Total Points	X Min	X Max	Y Min	Y Max	Z Min	Z MAX	GPS Min	GPS Max	1st Returns	2nd Returns	3rd Returns	Other Returns	Min Int	Max Int	Mean Int	Flightlines
1285	0.13	2.77	522,408	1016000.01	1017999.99	732000.01	734000.00	460.51	475.50	322954.30	330083.68	522,408	00	00	00	02	2,320	66	921,911,931
1286	0.12	2.86	489,757	1018000.00	1019999.99	732000.01	734000.00	460.61	507.77	322961.63	330090.89	489,453	196	93	15	01	1,140	72	921,911,931
1287	0.12	2.84	505,970	1020000.01	1021999.99	732000.01	733999.99	467.89	561.49	322969.13	330098.13	497,076	6,192	2,245	457	01	660	69	911,921,931
1288	0.12	2.88	523,828	1022000.00	1024000.00	732000.01	734000.00	453.14	545.30	322976.19	330105.46	483,657	24,163	12,727	3,281	01	171	64	911,921,931
1289	0.12	2.91	575,238	1024000.01	1026000.00	732000.01	734000.00	439.71	547.28	322983.70	330112.94	473,255	62,042	31,937	8,004	01	125	53	911,921,931
1290	0.13	2.78	598,916	1026000.01	1027999.99	732000.01	733999.99	433.72	529.43	322990.85	330120.35	518,570	52,083	23,232	5,031	01	2,240	58	921,911,931
1291	0.13	2.78	653,372	1028000.00	1030000.00	732000.01	734000.00	433.87	538.10	322998.06	330127.71	518,804	77,419	43,863	13,286	01	125	54	921,911,931
1292	0.12	2.84	529,480	1030000.00	1031999.99	732000.01	734000.00	427.47	535.76	323005.50	330135.21	495,456	20,582	10,465	2,977	01	300	67	921,911,931
1293	0.12	2.90	498,448	1032000.01	1033999.99	732000.01	734000.00	416.83	503.92	323012.69	330142.54	476,938	15,512	4,993	1,005	01	260	69	911,921,931
1294	0.13	2.82	545,455	1034000.00	1035999.99	732000.01	734000.00	410.69	501.77	323019.78	330150.02	504,650	24,434	12,944	3,427	01	840	69	921,911,931
1295	0.12	2.84	1,050,125	1036000.00	1038000.00	732000.01	734000.00	404.44	530.84	323026.99	330157.11	495,053	319,635	180,699	54,738	01	1,180	29	921,911,931
1296	0.12	2.85	520,139	1038000.01	1040000.00	732000.01	734000.00	410.89	504.51	323034.23	330164.61	491,300	17,409	8,996	2,434	01	300	66	911,921,931
1297	0.12	2.84	907,353	1040000.00	1041999.99	732000.01	733999.99	399.70	512.59	323041.64	330171.91	495,949	252,027	126,830	32,547	01	1,540	34	921,911,931
1298	0.13	2.83	598,999	1042000.00	1044000.00	732000.02	734000.00	402.09	519.80	323048.97	330179.47	499,266	61,914	29,512	8,307	01	440	55	921,911,931
1299	0.13	2.82	798,732	1044000.01	1045999.99	732000.01	734000.00	408.39	526.00	323056.18	330186.92	501,483	165,302	99,018	32,929	01	1,180	43	921,911,931
1300	0.13	2.79	807,270	1046000.00	1048000.00	732000.01	734000.00	408.88	515.34	323063.63	330194.37	515,702	173,519	93,149	24,900	01	820	41	911,921,931
1301	0.13	2.80	601,899	1048000.00	1049999.99	732000.01	734000.00	416.97	512.92	323070.75	330201.81	508,682	56,790	28,450	7,977	01	2,400	56	911,921,931
1302	0.12	2.85	539,745	1050000.00	1052000.00	732000.01	734000.00	420.17	525.67	323078.13	330209.31	494,022	32,667	10,793	2,263	01	124	64	911,921,931
1303	0.13	2.81	575,225	1052000.00	1054000.00	732000.01	734000.00	428.26	534.97	323085.20	330216.94	505,130	45,014	20,010	5,071	01	2,580	62	921,911,931
1304	0.12	2.86	573,155	1054000.00	1055999.99	732000.01	734000.00	438.32	556.90	323092.38	330224.24	487,695	52,239	25,696	7,525	01	2,560	61	911,921,931
1305	0.13	2.80	575,717	1056000.00	1057999.99	732000.01	734000.00	457.38	761.22	323099.59	330231.88	511,234	37,034	20,221	7,228	01	200	63	921,911,931
1306	0.13	2.79	691,995	1058000.00	1059999.99	732000.01	734000.00	446.36	673.84	323106.59	330239.04	512,248	116,191	50,923	12,633	01	1,500	52	911,921,931
1307	0.13	2.81	822,248	1060000.00	1061999.99	732000.01	734000.00	444.14	570.46	323113.89	330246.37	506,083	182,553	99,054	34,558	01	400	40	911,921,931
1308	0.13	2.81	567,112	1062000.00	1063999.99	732000.01	734000.00	456.92	560.33	323120.98	330253.84	505,365	37,199	19,116	5,432	01	460	65	911,921,931
1309	0.14	2.70	919,783	1064000.00	1066000.00	732000.01	734000.00	465.38	587.41	323127.99	414721.55	550,028	199,232	125,431	45,092	01	560	41	921,911,931,932
1310	0.15	2.59	634,849	1066000.00	1067999.99	732000.01	734000.00	479.09	570.80	323135.37	414717.81	597,157	22,217	11,978	3,497	01	129	65	921,911,932,931
1311	0.13	2.77	544,077	1068000.00	1069999.99	732000.01	734000.00	489.28	596.34	323142.35	414710.69	521,896	13,469	6,989	1,723	01	124	71	921,911,932,931
1312	0.12	2.88	490,121	1070000.00	1072000.00	732000.01	734000.00	500.51	578.82	328664.60	414703.51	482,664	4,825	2,227	405	01	125	70	921,911,932
1313	0.13	2.82	576,451	1072000.01	1074000.00	732000.01	734000.00	501.71	598.96	328657.24	414696.56	502,166	45,501	23,105	5,679	01	146	62	921,911,932
1314	0.12	2.85	545,645	1074000.01	1076000.00	732000.01	734000.00	495.67	596.75	328650.06	414689.45	490,942	33,292	16,767	4,644	01	144	60	921,911,932

0.0 Report on LAS Statistics (By Tile) - continued

TNAME	Point Density	Average GSD	Total Points	X Min	X Max	Y Min	Y Max	Z Min	Z MAX	GPS Min	GPS Max	1st Returns	2nd Returns	3rd Returns	Other Returns	Min Int	Max Int	Mean Int	Flightlines
1315	0.12	2.85	529,073	1076000.01	1078000.00	732000.01	733999.97	501.58	596.25	328642.91	414682.19	491,516	22,892	11,559	3,106	01	580	67	921,911,932
1316	0.12	2.93	634,440	1078000.01	1079999.99	732000.01	733999.99	457.28	587.86	328635.67	414674.47	467,081	95,061	54,448	17,850	01	4,140	55	921,911,932
1317	0.13	2.81	864,148	1080000.00	1081999.99	732000.01	734000.00	456.97	605.05	328628.34	414667.49	507,295	195,940	118,899	42,014	01	500	38	921,911,932
1318	0.13	2.82	940,368	1082000.00	1084000.00	732000.01	734000.00	448.88	597.09	328621.13	414660.32	502,572	236,694	147,298	53,804	01	800	36	921,911,932
1319	0.13	2.81	765,845	1084000.01	1085999.97	732000.01	734000.00	464.23	593.65	328613.89	414653.23	505,466	148,278	82,955	29,146	01	135	43	921,911,932
1320	0.12	2.87	496,431	1086000.00	1087999.99	732000.01	734000.00	502.33	581.89	328606.59	414646.08	486,852	6,039	2,837	703	01	140	71	911,921,932
1321	0.13	2.82	650,863	1088000.00	1090000.00	732000.01	734000.00	479.41	591.92	328599.29	414639.39	502,730	89,340	45,863	12,930	01	520	53	921,911,932
1322	0.12	2.86	947,216	1090000.00	1092000.00	732000.01	734000.00	470.93	605.81	328592.05	414631.67	489,576	258,716	151,141	47,783	01	620	33	911,921,932
1323	0.13	2.83	675,068	1092000.01	1094000.00	732000.01	734000.00	484.39	613.54	328584.79	414624.41	501,026	97,530	57,359	19,153	01	122	50	921,911,932
1324	0.12	2.84	772,346	1094000.02	1096000.00	732000.01	734000.00	471.10	602.27	328577.34	414617.44	496,042	165,597	84,505	26,202	01	2,460	42	921,911,932
1325	0.12	2.87	1,121,565	1096000.00	1098000.00	732000.00	734000.00	467.79	629.18	328570.02	414610.35	487,479	347,075	211,922	75,089	01	129	29	911,921,932
1326	0.12	2.85	904,964	1098000.00	1099999.99	732000.00	734000.00	484.50	622.11	328562.77	414602.80	494,308	234,314	134,296	42,046	01	940	37	921,911,932
1327	0.12	2.86	795,334	1101000.01	1101999.99	732000.01	734000.00	497.89	641.55	328555.53	414595.25	490,572	175,050	98,002	31,710	01	1,000	41	911,921,932
1328	0.12	2.87	509,096	1102000.00	1104000.00	732000.01	734000.00	523.26	635.91	328548.27	414587.96	485,306	15,641	6,795	1,354	01	122	70	911,921,932
1329	0.12	2.88	548,266	1104000.01	1106000.00	732000.01	733999.99	537.04	654.00	328540.85	414580.76	483,163	36,340	21,584	7,179	01	127	65	921,911,932
1330	0.12	2.85	516,252	1106000.01	1107999.99	732000.01	734000.00	535.84	628.09	328533.61	414573.90	493,173	15,502	6,435	1,142	01	124	67	911,921,932
1331	0.13	2.82	593,906	1108000.00	1110000.00	732000.01	734000.00	514.21	643.96	328526.55	414566.55	502,075	53,917	28,717	9,197	01	160	62	911,921,932
1332	0.12	2.86	627,317	994000.00	996000.00	734000.01	736000.00	401.86	513.66	321825.86	328949.10	488,594	90,792	38,638	9,293	01	1,440	44	931,921,941
1333	0.13	2.83	759,903	996000.00	998000.00	734000.01	736000.00	406.56	513.04	321818.47	328941.95	499,787	171,013	72,798	16,305	01	1,200	33	921,931,941
1334	0.12	2.90	784,887	998000.00	999999.99	734000.01	736000.00	406.81	521.60	321811.15	328934.47	476,704	198,348	88,134	21,701	01	920	34	921,931,941
1335	0.12	2.85	594,504	1000000.00	1002000.00	734000.01	736000.00	412.43	536.81	321803.94	328927.23	493,076	62,638	30,158	8,632	01	500	52	921,931,941
1336	0.12	2.90	489,148	1002000.01	1004000.00	734000.01	736000.00	427.74	517.24	321796.61	328919.97	475,459	9,070	3,742	877	01	600	61	931,921,941
1337	0.12	2.87	505,037	1004000.01	1006000.00	734000.00	736000.00	437.63	540.14	321789.31	328912.73	487,336	11,049	5,086	1,566	01	196	58	931,921,941
1338	0.12	2.87	494,916	1006000.00	1008000.00	734000.00	736000.00	443.88	523.47	321782.13	328905.46	485,141	6,748	2,518	509	01	200	59	931,921,941
1339	0.12	2.89	502,572	1008000.01	1010000.00	734000.00	735999.99	450.50	550.73	321774.74	328898.07	480,307	13,846	6,568	1,851	01	148	61	931,921,941
1340	0.12	2.89	489,315	1010000.00	1011999.99	734000.02	735999.99	458.82	544.48	321767.56	328890.86	478,402	7,233	2,956	724	01	5,100	57	921,931,941
1341	0.12	2.86	526,282	1012000.00	1014000.00	734000.01	736000.00	453.61	541.35	321760.24	328883.77	488,679	23,566	11,402	2,635	01	240	55	931,921,941
1342	0.12	2.87	584,426	1014000.01	1016000.00	734000.01	736000.00	454.29	561.20	321752.94	328876.44	487,009	60,195	29,431	7,791	01	920	51	931,921,941
1343	0.13	2.82	502,293	1016000.01	1018000.00	734000.01	735999.99	469.18	478.19	321745.70	328869.29	502,293	00	00	00	22	112	67	921,931,941
1344	0.12	2.85	497,823	1018000.00	1019999.99	734000.01	736000.00	466.95	548.65	321738.34	328861.79	494,233	2,347	1,003	240	01	113	64	921,931,941
1345	0.12	2.92	524,231	1020000.01	1021999.99	734000.01	736000.00	456.27	554.15	321731.04	328854.52	470,193	33,540	16,581	3,917	01	122	57	931,921,941
1346	0.12	2.86	630,758	1022000.00	1024000.00	734000.01	736000.00	448.30	556.71	321723.63	328847.22	489,161	85,894	44,819	10,884	01	110	49	931,921,941
1347	0.12	2.89	519,172	1024000.00	1025999.99	734000.01	736000.00	437.44	539.55	321716.56	328839.89	479,502	25,201	11,742	2,727	01	118	56	921,931,941

0.0 Report on LAS Statistics (By Tile) - continued

TNAME	Point Density	Average GSD	Total Points	X Min	X Max	Y Min	Y Max	Z Min	Z MAX	GPS Min	GPS Max	1st Returns	2nd Returns	3rd Returns	Other Returns	Min Int	Max Int	Mean Int	Flightlines
1348	0.12	2.84	669,787	1026000.00	1027999.99	734000.01	736000.00	424.93	529.26	321709.27	328832.65	494,701	109,280	53,195	12,611	01	187	44	921,931,941
1349	0.12	2.86	699,734	1028000.00	1029999.99	734000.01	735999.99	421.40	536.01	321702.14	328825.41	489,766	129,413	64,362	16,193	01	720	44	931,921,941
1350	0.12	2.87	531,578	1030000.00	1032000.00	734000.01	736000.00	416.36	517.44	321694.73	328818.11	484,938	30,995	12,993	2,652	01	161	63	931,921,941
1351	0.12	2.88	522,402	1032000.01	1033999.99	734000.01	736000.00	416.72	521.04	321687.67	328810.79	482,055	25,675	11,712	2,960	01	1,880	56	921,931,941
1352	0.13	2.83	583,116	1034000.00	1036000.00	734000.01	736000.00	408.96	512.45	321680.16	328803.66	498,646	52,814	25,499	6,157	01	460	51	921,931,941
1353	0.12	2.84	783,590	1036000.00	1038000.00	734000.01	736000.00	407.42	513.91	321672.89	328796.22	497,521	177,209	86,588	22,272	01	1,340	36	931,921,941
1354	0.12	2.84	518,843	1038000.01	1039999.99	734000.01	736000.00	417.21	511.22	321665.45	328789.01	495,812	14,771	6,554	1,706	01	199	59	921,931,941
1355	0.12	2.85	637,581	1040000.00	1042000.00	734000.01	736000.00	407.84	518.36	321658.24	328781.92	492,349	83,877	46,258	15,097	01	142	45	921,931,941
1356	0.12	2.85	809,723	1042000.00	1044000.00	734000.01	736000.00	402.16	527.70	321650.73	328774.56	491,160	197,955	93,724	26,884	01	1,780	33	921,931,941
1357	0.12	2.87	853,200	1044000.00	1046000.00	734000.00	736000.00	402.90	533.96	321643.55	328767.26	485,486	219,642	114,714	33,358	01	1,200	32	921,931,941
1358	0.12	2.86	625,907	1046000.00	1048000.00	734000.01	736000.00	410.39	516.90	321636.26	328760.08	489,842	81,966	43,018	11,081	01	200	48	931,921,941
1359	0.12	2.85	622,671	1048000.00	1050000.00	734000.01	736000.00	411.30	520.26	321628.75	328752.63	492,388	79,496	39,872	10,915	01	115	50	931,921,941
1360	0.12	2.91	530,428	1050000.00	1051999.99	734000.02	736000.00	413.05	523.90	321621.66	328745.48	473,403	40,750	13,676	2,599	01	4,940	56	931,921,941
1361	0.13	2.82	655,606	1052000.00	1053999.99	734000.00	736000.00	415.64	534.10	321614.36	328738.19	503,617	94,945	45,013	12,031	01	760	46	931,921,941
1362	0.12	2.87	633,817	1054000.00	1055999.99	734000.01	736000.00	418.89	570.45	321607.15	328730.86	486,865	91,480	43,950	11,522	01	5,100	51	931,921,941
1363	0.12	2.86	989,877	1056000.00	1057999.99	734000.01	736000.00	434.13	582.10	321599.94	328723.59	489,618	283,746	163,893	52,620	01	3,460	29	931,921,941
1364	0.12	2.86	530,566	1058000.00	1059999.99	734000.01	736000.00	473.24	576.19	321592.67	328716.29	489,752	23,683	12,842	4,289	01	114	63	921,931,941
1365	0.12	2.93	604,292	1060000.00	1062000.00	734000.01	736000.00	471.11	582.48	321585.31	328708.87	465,749	81,764	43,356	13,423	01	1,480	49	921,931,941
1366	0.11	3.00	501,894	1062000.00	1064000.00	734000.01	736000.00	463.07	576.23	321578.16	328701.66	444,320	34,872	17,634	5,068	01	151	57	931,921,941
1367	0.15	2.60	592,663	1064000.01	1066000.00	734000.01	736000.00	483.52	541.78	321570.95	414721.38	592,352	228	71	12	01	126	60	921,931,932,941
1368	0.17	2.41	701,937	1066000.01	1068000.00	734000.01	736000.00	461.81	535.07	321563.51	414717.64	689,864	9,633	2,238	202	01	620	60	921,932,931,941
1369	0.14	2.72	551,622	1068000.01	1070000.00	734000.01	736000.00	482.76	591.07	321556.15	414710.55	541,106	6,628	3,021	867	01	125	60	932,931,921,941
1370	0.12	2.88	535,274	1070000.01	1072000.00	734000.01	736000.00	494.89	593.83	321548.73	414703.32	482,264	32,536	16,370	4,104	01	220	51	932,921,941
1371	0.12	2.84	520,919	1072000.01	1074000.00	734000.01	736000.00	500.39	585.10	321541.61	414696.37	496,963	16,667	6,148	1,141	01	240	52	932,921,941
1372	0.12	2.84	613,096	1074000.01	1075999.99	734000.00	736000.00	482.83	602.43	321534.28	414689.21	496,121	72,468	35,757	8,750	01	2,980	43	932,921,941
1373	0.12	2.86	488,363	1076000.01	1078000.00	734000.01	735999.99	497.11	536.33	321527.25	414681.98	488,029	307	27	00	01	143	58	921,932,941
1374	0.12	2.87	567,291	1078000.01	1080000.00	734000.01	736000.00	478.01	580.43	321519.89	414674.33	485,319	50,556	25,103	6,313	01	125	50	921,932,941
1375	0.12	2.90	672,853	1080000.00	1081999.99	734000.00	736000.00	467.09	596.05	321512.80	414667.32	474,796	120,418	61,306	16,333	01	168	39	921,932,941
1376	0.12	2.93	821,613	1082000.00	1084000.00	734000.01	736000.00	451.53	595.12	321505.36	414660.09	466,348	203,201	114,834	37,230	01	129	32	932,921,941
1377	0.11	2.97	678,363	1084000.00	1085999.99	734000.01	736000.00	463.36	604.25	321498.18	414652.97	454,864	141,101	65,370	17,028	01	149	36	921,932,941

0.0 Report on LAS Statistics (By Tile) - continued

TNAME	Point Density	Average GSD	Total Points	X Min	X Max	Y Min	Y Max	Z Min	Z MAX	GPS Min	GPS Max	1st Returns	2nd Returns	3rd Returns	Other Returns	Min Int	Max Int	Mean Int	Flightlines
1378	0.11	2.97	543,027	1086000.00	1087999.99	734000.01	736000.00	491.17	605.17	321490.76	414645.85	452,570	54,855	28,113	7,489	01	420	46	932,921,941
1379	0.12	2.89	593,266	1088000.01	1090000.00	734000.01	736000.00	490.08	596.86	321483.58	414639.22	479,327	71,547	33,657	8,735	01	220	46	932,921,941
1380	0.12	2.94	841,345	1090000.01	1092000.00	734000.01	736000.00	479.63	606.23	321476.22	414631.42	463,048	216,998	122,368	38,931	01	150	28	932,921,941
1381	0.13	2.83	756,405	1092000.01	1094000.00	734000.01	736000.00	497.04	618.23	321468.95	414624.24	501,127	143,874	83,390	28,014	01	119	38	932,921,941
1382	0.12	2.84	685,262	1094000.01	1096000.00	734000.01	736000.00	486.81	621.35	321461.92	414617.18	497,522	113,063	57,916	16,761	01	5,100	41	921,932,941
1383	0.13	2.83	1,107,215	1096000.00	1098000.00	734000.01	736000.00	476.35	625.14	321454.83	414610.15	501,215	348,599	194,972	62,429	01	320	24	921,932,941
1384	0.12	2.91	785,860	1098000.00	1100000.00	734000.01	736000.00	491.26	628.15	321447.44	414602.59	471,528	186,064	99,888	28,380	01	117	32	932,921,941
1385	0.12	2.95	836,162	1100000.01	1102000.00	734000.01	736000.00	496.36	638.40	321440.14	414595.08	458,785	221,502	120,949	34,926	01	320	31	932,921,941
1386	0.12	2.88	633,790	1102000.00	1103999.99	734000.01	736000.00	514.78	701.40	321432.90	414587.79	481,718	93,620	46,692	11,760	01	125	43	932,921,941
1387	0.12	2.92	513,848	1104000.00	1106000.00	734000.01	736000.00	521.42	628.75	321425.96	414580.59	468,091	29,263	13,409	3,085	01	109	52	921,932,941
1388	0.12	2.89	547,880	1106000.00	1108000.00	734000.01	736000.00	508.11	625.26	321418.54	414573.73	480,261	42,163	20,463	4,993	01	124	51	921,932,941
1389	0.11	2.98	569,570	1108000.00	1110000.00	734000.01	736000.00	488.30	614.45	321411.30	414566.41	451,733	72,019	36,177	9,641	01	114	45	921,932,941
1390	0.12	2.87	854,905	994000.00	995999.99	736000.01	737999.99	402.11	529.24	319983.08	322882.39	486,889	229,470	111,087	27,459	01	2,680	29	931,941,951
1391	0.13	2.82	943,571	996000.00	998000.00	736000.01	737999.99	407.41	525.67	319990.46	322889.90	501,761	275,004	133,809	32,997	01	540	30	931,941,951
1392	0.13	2.83	985,697	998000.00	1000000.00	736000.01	737999.99	406.81	524.80	319997.88	322897.25	498,893	302,866	147,227	36,711	01	1,080	27	931,941,951
1393	0.12	2.87	741,698	1000000.01	1002000.00	736000.01	737999.99	412.20	523.76	320005.21	322904.79	487,138	170,285	69,238	15,037	01	3,860	38	931,941,951
1394	0.12	2.87	661,616	1002000.01	1003999.99	736000.01	737999.99	417.46	529.99	320012.59	322911.76	486,761	110,653	51,769	12,433	01	2,520	44	941,931,951
1395	0.12	2.90	785,433	1004000.00	1005999.99	736000.01	737999.99	426.00	546.06	320019.92	322919.24	477,036	188,045	94,687	25,665	01	1,520	35	931,941,951
1396	0.12	2.88	662,626	1006000.00	1007999.99	736000.01	737999.99	433.89	549.97	320027.13	322926.39	483,743	114,094	53,079	11,710	01	1,120	42	941,931,951
1397	0.12	2.86	543,257	1008000.00	1010000.00	736000.01	737999.99	446.58	552.20	320034.34	322933.51	488,570	32,951	17,030	4,706	01	1,080	52	931,941,951
1398	0.12	2.93	551,724	1010000.00	1011999.99	736000.01	737999.99	456.08	562.04	320041.55	322940.78	466,002	58,023	22,830	4,869	01	3,140	49	931,941,951
1399	0.12	2.86	537,327	1012000.01	1014000.00	736000.01	738000.00	464.78	655.49	320048.85	322948.08	490,507	32,207	12,118	2,495	01	840	53	931,941,951
1400	0.12	2.88	520,711	1014000.01	1015999.99	736000.02	738000.00	459.42	558.95	320056.06	322955.23	482,807	23,959	11,080	2,865	01	5,100	55	931,941,951
1401	0.12	2.87	551,289	1016000.00	1017999.99	736000.01	737999.99	461.45	572.65	320063.39	322962.56	484,884	41,539	20,162	4,704	01	2,420	56	931,941,951
1402	0.13	2.77	539,244	1018000.00	1019999.99	736000.01	737999.99	472.31	546.60	320070.77	322969.88	520,406	11,984	5,675	1,179	01	220	63	941,931,951
1403	0.12	2.86	497,146	1020000.00	1022000.00	736000.01	737999.99	456.43	545.61	320077.98	322976.92	490,535	4,029	2,051	531	01	135	69	941,931,951
1404	0.13	2.83	510,139	1022000.01	1024000.00	736000.01	737999.99	454.06	543.32	320085.28	322984.54	498,788	6,792	3,658	901	01	106	61	941,931,951
1405	0.12	2.91	543,062	1024000.01	1025999.99	736000.01	737999.99	434.55	528.78	320092.58	322991.60	471,278	45,638	21,751	4,395	01	154	50	931,941,951
1406	0.12	2.91	618,865	1026000.00	1027999.99	736000.01	737999.98	426.94	530.29	320099.91	322999.14	472,311	91,018	45,155	10,381	01	980	44	931,941,951
1407	0.12	2.92	480,562	1028000.00	1029999.99	736000.01	737999.99	432.29	525.99	320107.12	323006.67	469,143	7,317	3,298	804	01	119	64	941,931,951
1408	0.12	2.85	542,032	1030000.00	1031999.99	736000.01	738000.00	415.61	520.54	320114.39	323013.76	491,378	31,931	15,354	3,369	01	460	53	941,931,951
1409	0.12	2.91	686,235	1032000.00	1033999.99	736000.01	737999.99	415.10	526.39	320121.77	323020.85	473,975	135,682	62,594	13,984	01	2,560	39	941,931,951
1410	0.13	2.82	835,623	1034000.00	1036000.00	736000.01	737999.99	409.17	523.83	320128.89	323027.92	504,267	212,007	98,454	20,895	01	1,120	34	931,941,951

0.0 Report on LAS Statistics (By Tile) - continued

TNAME	Point Density	Average GSD	Total Points	X Min	X Max	Y Min	Y Max	Z Min	Z MAX	GPS Min	GPS Max	1st Returns	2nd Returns	3rd Returns	Other Returns	Min Int	Max Int	Mean Int	Flightlines
1411	0.12	2.88	609,798	1036000.01	1038000.00	736000.01	737999.99	409.58	519.99	320136.22	323035.19	483,869	76,915	39,373	9,641	01	110	51	941,931,951
1412	0.13	2.83	577,170	1038000.01	1039999.99	736000.01	737999.99	417.96	517.67	320143.43	323042.48	501,081	45,867	23,875	6,347	01	172	51	941,931,951
1413	0.12	2.86	559,243	1040000.00	1042000.00	736000.01	737999.99	412.52	522.38	320150.61	323049.84	490,687	43,566	19,736	5,254	01	5,100	54	941,931,951
1414	0.12	2.87	510,412	1042000.00	1044000.00	736000.01	737999.99	403.26	511.11	320158.15	323057.17	486,969	15,119	6,766	1,558	01	3,520	54	941,931,951
1415	0.12	2.86	660,409	1044000.01	1045999.99	736000.01	738000.00	403.40	517.70	320165.36	323064.53	489,225	109,945	49,027	12,212	01	5,100	41	941,931,951
1416	0.12	2.88	490,111	1046000.02	1047999.99	736000.01	738000.00	411.97	501.51	320172.60	323071.62	483,240	5,051	1,571	249	01	1,480	60	941,931,951
1417	0.12	2.87	571,603	1048000.00	1050000.00	736000.01	737999.99	417.33	528.84	320179.92	323079.18	486,214	51,179	26,426	7,784	01	280	52	931,941,951
1418	0.12	2.90	490,789	1050000.00	1052000.00	736000.01	737999.99	423.09	523.87	320187.19	323086.21	476,179	8,594	4,608	1,408	01	183	61	931,941,951
1419	0.12	2.86	498,764	1052000.01	1053999.98	736000.01	737999.99	420.18	511.76	320194.49	323093.45	488,075	7,089	2,985	615	01	400	62	931,941,951
1420	0.12	2.87	643,985	1054000.00	1055999.99	736000.01	737999.99	420.86	572.62	320201.85	323100.49	486,606	88,913	52,122	16,344	01	1,280	46	941,931,951
1421	0.12	2.86	982,483	1056000.00	1057999.99	736000.01	737999.99	421.44	569.79	320209.09	323107.52	489,221	285,291	161,533	46,438	01	5,100	29	941,931,951
1422	0.13	2.83	620,396	1058000.00	1059999.99	736000.01	737999.99	430.55	560.02	320216.27	323114.79	498,217	78,440	35,054	8,685	01	5,100	50	941,931,951
1423	0.12	2.91	884,410	1060000.00	1062000.00	736000.01	738000.00	434.12	580.57	320223.65	323121.97	472,091	240,563	131,979	39,777	01	600	31	941,931,951
1424	0.10	3.10	714,365	1062000.00	1064000.00	736000.01	738000.00	455.66	578.94	320231.13	323129.06	417,517	171,938	95,933	28,977	01	5,100	35	931,941,951
1425	0.13	2.74	638,566	1064000.01	1066000.00	736000.01	737999.99	455.84	569.12	320238.31	414720.96	532,458	64,736	32,908	8,464	01	2,900	49	941,931,932,951
1426	0.14	2.64	965,123	1066000.00	1068000.00	736000.01	737999.99	447.85	583.30	320245.73	414717.22	572,191	229,940	126,469	36,523	01	940	33	941,932,931,951
1427	0.13	2.79	536,245	1068000.01	1070000.00	736000.01	737999.99	467.72	564.43	320252.96	414710.21	512,219	15,503	6,851	1,672	01	1,160	57	931,941,932,951
1428	0.12	2.87	567,019	1070000.00	1072000.00	736000.01	737999.99	469.69	574.70	320260.32	414702.89	486,518	51,576	23,778	5,147	01	187	49	932,941,951
1429	0.12	2.88	724,984	1072000.00	1074000.00	736000.01	737999.99	467.63	583.09	320267.62	414695.86	483,835	144,391	76,584	20,174	01	740	36	941,932,951
1430	0.13	2.80	580,690	1074000.02	1076000.00	736000.01	737999.98	477.41	580.51	320275.09	414688.64	509,245	44,276	21,816	5,353	01	500	51	932,941,951
1431	0.13	2.82	505,531	1076000.01	1078000.00	736000.01	737999.99	498.15	578.70	320282.33	414681.34	502,113	2,317	920	181	01	2,240	57	941,932,951
1432	0.12	2.88	488,292	1078000.01	1080000.00	736000.01	737999.99	496.78	582.12	320289.72	414673.89	481,245	5,024	1,680	343	01	780	63	941,932,951
1433	0.12	2.92	506,922	1080000.01	1082000.00	736000.01	737999.99	485.84	587.87	320297.02	414666.91	468,102	23,392	12,181	3,247	01	700	58	941,932,951
1434	0.12	2.86	836,281	1082000.00	1084000.00	736000.01	737999.99	-736.42	608.66	320304.41	414659.53	489,751	194,561	113,298	38,671	01	1,480	35	941,932,951
1435	0.12	2.91	599,682	1084000.00	1086000.00	736000.01	737999.99	468.49	606.93	320311.47	414652.36	474,050	72,415	40,602	12,615	01	1,980	47	941,932,951
1436	0.12	2.85	497,519	1086000.00	1088000.00	736000.01	737999.99	508.41	598.50	320318.74	414645.35	493,657	2,743	967	152	01	145	60	941,932,951
1437	0.12	2.84	520,198	1088000.01	1090000.00	736000.02	738000.00	508.70	590.85	320326.30	414638.52	496,070	16,613	6,444	1,071	01	139	58	941,932,951
1438	0.12	2.84	554,325	1090000.00	1092000.00	736000.01	737999.99	479.07	597.33	320333.48	414630.83	496,625	38,723	15,536	3,441	01	1,620	55	941,932,951
1439	0.12	2.94	489,202	1092000.00	1094000.00	736000.01	737999.99	508.89	610.36	320340.96	414623.66	464,452	15,678	7,297	1,775	01	169	58	932,941,951
1440	0.12	2.86	538,102	1094000.00	1096000.00	736000.01	737999.99	498.53	618.98	320348.28	414616.60	489,725	29,817	14,599	3,961	01	2,100	57	941,932,951

0.0 Report on LAS Statistics (By Tile) - continued

TNAME	Point Density	Average GSD	Total Points	X Min	X Max	Y Min	Y Max	Z Min	Z MAX	GPS Min	GPS Max	1st Returns	2nd Returns	3rd Returns	Other Returns	Min Int	Max Int	Mean Int	Flightlines
1441	0.12	2.85	876,910	1096000.01	1097999.99	736000.01	737999.99	486.25	633.18	320355.88	414609.42	491,202	222,364	124,673	38,671	01	5,100	32	941,932,951
1442	0.12	2.86	581,244	1098000.01	1100000.00	736000.01	737999.99	504.23	619.14	320363.24	414601.95	488,541	56,000	28,642	8,061	01	5,100	51	932,941,951
1443	0.12	2.85	538,990	1100000.02	1102000.00	736000.01	737999.99	533.19	641.85	320370.50	414594.57	493,587	27,768	14,028	3,607	01	119	51	932,941,951
1444	0.13	2.82	563,055	1102000.01	1103999.99	736000.01	737999.99	529.47	650.46	320377.71	414587.26	501,473	39,391	17,852	4,339	01	115	53	941,932,951
1445	0.12	2.89	636,468	1104000.00	1106000.00	736000.01	737999.99	509.17	659.83	320384.95	414580.12	479,547	97,242	46,624	13,055	01	163	45	932,941,951
1446	0.13	2.81	723,250	1106000.00	1108000.00	736000.02	737999.99	495.42	626.71	320392.28	414573.19	507,989	130,787	66,335	18,139	01	280	41	941,932,951
1447	0.12	2.85	828,840	1108000.01	1110000.00	736000.01	737999.99	482.96	603.98	320399.52	414565.91	491,176	211,205	101,909	24,550	01	1,700	31	941,932,951
1448	0.12	2.86	577,424	994000.00	995999.99	738000.00	740000.00	402.15	527.49	318932.81	321833.97	488,225	60,716	23,114	5,369	01	840	41	951,941,961
1449	0.12	2.84	653,250	996000.00	998000.00	738000.00	740000.00	407.01	524.83	318925.27	321826.76	495,802	101,206	44,917	11,325	01	1,080	38	941,951,961
1450	0.12	2.86	949,982	998000.00	1000000.00	738000.00	740000.00	407.20	534.92	318917.86	321819.31	487,798	286,814	138,976	36,394	01	1,940	30	941,951,961
1451	0.12	2.86	535,554	1000000.00	1002000.00	738000.00	740000.00	413.69	515.64	318910.21	321812.02	488,658	30,077	13,609	3,210	01	580	61	941,951,961
1452	0.12	2.85	566,055	1002000.01	1004000.00	738000.00	740000.00	426.71	529.21	318902.82	321804.81	494,148	46,785	20,959	4,163	01	123	58	941,951,961
1453	0.12	2.85	504,139	1004000.01	1005999.99	738000.00	740000.00	440.26	522.38	318895.32	321797.45	492,348	8,148	3,071	572	01	260	67	941,951,961
1454	0.12	2.86	496,352	1006000.00	1007999.99	738000.00	739999.99	437.82	523.61	318887.84	321790.18	487,742	5,225	2,631	754	01	580	68	941,951,961
1455	0.12	2.85	508,889	1008000.00	1010000.00	738000.00	740000.00	448.23	531.79	318880.40	321783.00	492,591	11,166	4,423	709	01	111	66	941,951,961
1456	0.12	2.84	513,710	1010000.01	1011999.99	738000.00	740000.00	458.00	557.07	318872.80	321775.64	495,201	13,044	4,415	1,050	01	560	70	951,941,961
1457	0.12	2.85	528,716	1012000.00	1013999.99	738000.00	740000.00	467.22	602.25	318865.42	321768.43	493,636	24,344	9,018	1,718	01	2,860	65	951,941,961
1458	0.12	2.85	652,788	1014000.01	1016000.00	738000.01	740000.00	459.66	606.99	318857.82	321761.17	494,009	105,344	44,066	9,369	01	3,320	44	951,941,961
1459	0.12	2.92	594,146	1016000.01	1018000.00	738000.00	740000.00	462.53	561.86	318850.47	321753.81	470,365	79,640	35,492	8,649	01	4,860	48	941,951,961
1460	0.13	2.81	507,987	1018000.00	1019999.99	738000.00	740000.00	473.19	541.86	318842.84	321746.48	505,374	2,002	551	60	01	190	58	941,951,961
1461	0.12	2.84	502,659	1020000.00	1022000.00	738000.00	740000.00	461.60	531.34	318835.55	321739.15	496,951	3,898	1,524	286	01	1,340	69	951,941,961
1462	0.13	2.83	605,906	1022000.00	1023999.99	738000.00	740000.00	449.79	559.32	318827.98	321731.88	499,369	66,442	32,425	7,670	01	1,400	52	951,941,961
1463	0.12	2.85	590,435	1024000.00	1026000.00	738000.00	739999.99	442.74	547.70	318820.36	321724.59	491,857	60,818	30,359	7,401	01	4,680	54	941,951,961
1464	0.12	2.88	486,184	1026000.00	1028000.00	738000.00	740000.00	445.60	528.75	318812.92	321717.41	481,226	3,142	1,390	426	01	3,020	64	941,951,961
1465	0.12	2.84	507,817	1028000.01	1030000.00	738000.00	740000.00	435.47	524.86	318805.38	321709.96	495,757	7,775	3,381	904	01	320	69	951,941,961
1466	0.13	2.82	590,447	1030000.00	1032000.00	738000.00	740000.00	423.08	533.32	318797.85	321702.87	502,659	60,211	23,068	4,509	01	760	51	951,941,961
1467	0.12	2.88	614,194	1032000.01	1034000.00	738000.00	740000.00	419.90	521.35	318790.40	321695.54	480,843	82,493	41,168	9,690	01	740	49	941,951,961
1468	0.12	2.85	780,655	1034000.01	1036000.00	738000.00	740000.00	415.40	537.40	318782.96	321688.47	492,451	172,261	89,815	26,128	01	158	37	951,941,961
1469	0.13	2.83	911,354	1036000.00	1038000.00	738000.00	740000.00	411.54	518.49	318775.36	321680.88	500,983	252,665	126,996	30,710	01	800	33	941,951,961
1470	0.12	2.84	498,663	1038000.00	1039999.99	738000.00	740000.00	418.23	502.62	318768.10	321673.65	496,713	1,465	400	85	01	148	64	951,941,961
1471	0.13	2.79	522,790	1040000.00	1041999.99	738000.00	740000.00	422.51	490.74	318760.71	321666.29	513,676	6,075	2,484	555	01	180	67	951,941,961
1472	0.12	2.87	503,467	1042000.01	1044000.00	738000.00	740000.00	414.62	520.04	318753.18	321659.14	487,419	9,830	4,858	1,360	01	113	65	951,941,961
1473	0.12	2.90	869,683	1044000.00	1045999.99	738000.00	740000.00	406.09	525.74	318745.70	321651.72	476,463	249,673	114,600	28,947	01	900	31	941,951,961

0.0 Report on LAS Statistics (By Tile) - continued

TNAME	Point Density	Average GSD	Total Points	X Min	X Max	Y Min	Y Max	Z Min	Z MAX	GPS Min	GPS Max	1st Returns	2nd Returns	3rd Returns	Other Returns	Min Int	Max Int	Mean Int	Flightlines
1474	0.12	2.84	635,735	1046000.01	1047999.99	738000.01	740000.00	407.43	556.34	318738.26	321644.51	496,500	78,261	45,287	15,687	01	780	47	941,951,961
1475	0.13	2.82	583,059	1048000.00	1050000.00	738000.00	740000.00	416.42	532.94	318730.78	321637.21	504,522	46,543	24,478	7,516	01	200	54	941,951,961
1476	0.12	2.86	585,745	1050000.00	1052000.00	738000.00	740000.00	428.22	536.53	318723.45	321629.65	488,531	58,547	30,120	8,547	01	700	51	941,951,961
1477	0.12	2.85	581,108	1052000.00	1053999.99	738000.00	739999.98	433.19	551.90	318715.98	321622.56	491,885	50,808	29,243	9,172	01	114	54	951,941,961
1478	0.12	2.88	502,622	1054000.00	1055999.99	738000.00	740000.00	433.82	535.06	318708.71	321615.05	483,751	12,857	5,058	956	01	2,520	63	951,941,961
1479	0.12	2.85	801,164	1056000.00	1058000.00	738000.00	740000.00	424.60	605.48	318701.18	321607.90	493,886	181,697	97,761	27,820	01	5,100	36	941,951,961
1480	0.12	2.85	886,653	1058000.00	1059999.99	738000.00	740000.00	428.32	559.78	318693.94	321600.54	494,227	234,614	123,862	33,950	01	1,540	32	941,951,961
1481	0.13	2.83	871,350	1060000.00	1062000.00	738000.00	740000.00	433.25	564.60	318686.34	321593.33	501,355	216,703	118,463	34,829	01	1,360	35	951,941,961
1482	0.12	2.85	1,188,989	1062000.00	1063999.99	738000.00	740000.00	437.15	589.15	318679.07	321585.95	492,189	394,373	229,581	72,846	01	118	25	941,951,961
1483	0.13	2.80	1,241,615	1064000.00	1065999.99	738000.00	739999.99	440.90	583.61	318671.75	321578.94	511,988	403,806	245,757	80,064	01	820	25	941,951,961
1484	0.13	2.78	975,824	1066000.00	1068000.00	738000.00	739999.99	444.75	573.89	318664.48	321571.70	519,179	260,843	149,487	46,315	01	1,100	32	941,951,961
1485	0.13	2.79	918,517	1068000.01	1070000.00	738000.00	739999.99	447.70	595.76	318657.03	321564.55	514,181	233,583	130,014	40,739	01	700	34	951,941,961
1486	0.12	2.84	644,044	1070000.00	1071999.99	738000.00	739999.99	457.44	594.52	318649.73	321557.22	497,499	89,846	44,640	12,059	01	112	50	941,951,961
1487	0.13	2.83	995,732	1072000.00	1074000.00	738000.00	740000.00	461.29	600.66	318642.29	321549.90	498,555	285,078	162,471	49,628	01	1,380	30	941,951,961
1488	0.12	2.86	615,045	1074000.00	1075999.99	738000.01	740000.00	482.58	594.05	318634.87	321542.60	489,611	74,105	40,136	11,193	01	167	52	941,951,961
1489	0.12	2.85	500,888	1076000.00	1078000.00	738000.00	740000.00	502.91	590.15	318627.52	321535.13	492,603	5,115	2,510	660	01	340	65	941,951,961
1490	0.12	2.88	485,520	1078000.01	1079999.99	738000.00	740000.00	502.82	574.87	318620.19	321527.97	483,914	1,215	336	55	01	400	74	951,941,961
1491	0.13	2.83	530,683	1080000.01	1082000.00	738000.00	740000.00	476.85	587.06	318612.86	321520.53	500,247	21,268	7,593	1,575	01	113	65	941,951,961
1492	0.13	2.83	986,811	1082000.01	1084000.00	738000.00	740000.00	457.75	591.75	318605.50	321513.47	499,060	294,956	150,742	42,053	01	186	30	941,951,961
1493	0.12	2.84	799,593	1084000.01	1086000.00	738000.00	740000.00	459.70	588.69	318598.20	321506.14	496,214	187,121	93,215	23,043	01	1,860	37	951,941,961
1494	0.12	2.85	579,274	1086000.01	1088000.00	738000.00	739999.99	476.24	594.62	318590.88	321498.98	493,424	53,536	25,668	6,646	01	560	55	951,941,961
1495	0.13	2.83	507,964	1088000.00	1090000.00	738000.00	740000.00	508.67	617.51	318583.64	321491.54	499,962	6,126	1,567	309	01	127	66	941,951,961
1496	0.13	2.79	596,216	1090000.01	1091999.99	738000.00	740000.00	511.23	627.86	318576.22	321484.48	515,663	45,814	25,844	8,895	01	118	57	941,951,961
1497	0.12	2.91	472,200	1092000.00	1094000.00	738000.00	740000.00	526.58	540.16	318568.81	321477.27	472,200	00	00	00	26	106	70	941,951,961
1498	0.12	2.88	589,925	1094000.01	1096000.00	738000.00	739999.99	512.66	625.52	318561.33	321469.88	483,633	64,016	33,397	8,879	01	190	56	951,941,961
1499	0.12	2.91	778,940	1096000.01	1097999.99	738000.00	740000.00	496.95	624.88	318553.89	321462.58	473,327	176,112	99,260	30,241	01	121	39	941,951,961
1500	0.13	2.82	677,476	1098000.00	1100000.00	738000.01	740000.00	502.23	626.10	318546.59	321455.34	502,241	103,746	55,447	16,042	01	195	49	951,941,961
1501	0.13	2.82	578,423	1102000.01	1102000.00	738000.00	740000.00	530.88	642.33	318539.23	321448.13	501,400	46,621	23,793	6,609	01	113	54	951,941,961
1502	0.12	2.92	695,291	1104000.01	1104000.00	738000.00	740000.00	519.51	651.03	318531.76	321440.92	467,763	132,010	72,900	22,618	01	520	43	941,951,961
1503	0.12	2.89	502,774	1106000.00	1106000.00	738000.00	739999.99	522.82	626.92	318524.52	321433.68	478,341	16,461	6,560	1,412	01	125	64	941,951,961
1504	0.12	2.85	648,101	1108000.01	1108000.00	738000.00	740000.00	499.91	618.16	318517.28	321426.62	491,739	90,303	50,633	15,426	01	117	48	941,951,961
1505	0.12	2.89	537,463	1110000.01	1110000.00	738000.00	740000.00	505.35	622.86	318509.89	321419.38	480,443	33,026	18,358	5,636	01	116	55	951,941,961
1506	0.12	2.84	497,929	992000.00	993999.99	740000.01	741999.99	410.75	456.53	317068.25	319984.24	496,878	1,001	46	04	01	3,440	53	961,951,971

0.0 Report on LAS Statistics (By Tile) - continued

TNAME	Point Density	Average GSD	Total Points	X Min	X Max	Y Min	Y Max	Z Min	Z MAX	GPS Min	GPS Max	1st Returns	2nd Returns	3rd Returns	Other Returns	Min Int	Max Int	Mean Int	Flightlines
1507	0.13	2.83	556,688	994000.00	996000.00	740000.01	742000.00	403.31	484.03	317075.37	319991.66	498,160	42,897	13,161	2,470	01	5,100	45	951,961,971
1508	0.13	2.77	607,540	996000.01	997999.99	740000.01	742000.00	408.17	508.94	317082.67	319999.13	520,050	56,987	24,586	5,917	01	1,080	46	961,951,971
1509	0.13	2.81	748,561	998000.00	999999.99	740000.01	741999.99	408.66	518.23	317089.85	320006.55	505,295	144,527	76,893	21,846	01	1,360	40	951,971,961
1510	0.13	2.77	525,958	1000000.01	1002000.00	740000.01	741999.99	417.25	496.32	317097.15	320013.79	520,129	4,323	1,288	218	01	340	64	951,961,971
1511	0.13	2.81	660,713	1002000.01	1004000.00	740000.01	741999.99	426.19	532.96	316000.36	320021.06	507,906	91,576	47,585	13,646	01	167	49	
																			961,951,971,981
1512	0.13	2.80	621,219	1004000.01	1006000.00	740000.01	741999.99	437.80	541.34	315994.62	320028.18	511,926	71,000	31,095	7,198	01	840	58	
																			961,951,971,981
1513	0.12	2.87	491,290	1006000.00	1008000.00	740000.00	741999.99	444.62	525.48	317119.31	320035.48	485,210	4,077	1,595	408	01	580	69	961,951,971
1514	0.13	2.80	523,969	1008000.00	1009999.99	740000.00	742000.00	459.47	545.22	317126.46	320042.77	512,192	7,872	3,186	719	01	700	64	951,961,971
1515	0.13	2.78	551,978	1010000.00	1011999.99	740000.01	741999.98	460.53	550.39	317133.85	320049.89	517,108	23,153	9,548	2,169	01	3,600	63	961,951,971
1516	0.13	2.80	512,368	1012000.00	1014000.00	740000.01	741999.99	467.72	551.07	317140.91	320057.16	509,872	2,035	387	74	01	320	70	951,961,971
1517	0.13	2.80	654,077	1014000.01	1016000.00	740000.01	741999.99	471.66	603.91	315958.33	320064.49	509,068	98,674	38,183	8,152	01	2,280	48	
																			961,951,971,981
1518	0.13	2.80	567,189	1016000.01	1018000.00	740000.01	741999.99	466.39	568.91	317155.74	320071.85	511,499	36,197	15,603	3,890	01	5,100	59	951,961,971
1519	0.13	2.79	535,211	1018000.00	1020000.00	740000.01	741999.99	470.81	551.81	317162.92	320079.21	513,810	14,815	5,437	1,149	01	1,120	66	961,951,971
1520	0.13	2.82	537,440	1020000.01	1022000.00	740000.01	741999.99	468.54	565.13	317170.54	320086.56	503,700	21,620	9,765	2,355	01	2,880	63	961,951,971
1521	0.13	2.79	515,424	1022000.01	1023999.99	740000.01	741999.99	459.45	539.89	317177.75	320093.77	512,633	2,175	528	88	01	160	69	961,951,971
1522	0.13	2.78	527,267	1024000.00	1026000.00	740000.00	741999.98	451.01	519.53	317185.14	320100.92	519,306	5,683	1,960	318	01	340	69	951,961,971
1523	0.13	2.82	562,224	1026000.02	1028000.00	740000.00	741999.99	434.79	549.55	315913.28	320108.19	503,444	38,544	16,554	3,682	01	1,980	57	
																			961,951,971,981
1524	0.13	2.77	654,114	1028000.01	1030000.00	740000.01	742000.00	426.21	542.36	317199.59	320115.46	522,562	78,558	41,495	11,499	01	560	53	951,961,971
1525	0.13	2.83	569,329	1030000.01	1032000.00	740000.01	741999.99	422.14	527.97	315896.50	320122.79	499,985	44,412	19,992	4,940	01	2,560	58	
																			961,951,971,981
1526	0.13	2.80	577,730	1032000.01	1033999.99	740000.01	741999.99	420.26	527.03	315892.83	320129.94	511,681	44,567	17,409	4,073	01	740	57	
																			961,951,971,981
1527	0.13	2.81	738,533	1034000.00	1036000.00	740000.00	741999.99	417.92	542.49	317221.51	320137.33	505,004	138,326	73,008	22,195	01	134	43	951,961,971
1528	0.13	2.81	769,878	1036000.00	1037999.99	740000.00	741999.99	414.84	520.60	317228.84	320144.48	507,714	158,716	81,795	21,653	01	1,400	41	951,961,971
1529	0.13	2.83	515,563	1038000.00	1039999.99	740000.00	741999.99	415.61	501.88	317236.26	320151.75	500,980	8,725	4,566	1,292	01	189	64	961,951,971
1530	0.13	2.76	548,040	1040000.00	1041999.99	740000.01	741999.99	425.75	515.34	317243.41	320159.22	526,362	14,788	5,478	1,412	01	580	65	951,961,971
1531	0.13	2.81	512,457	1042000.00	1043999.99	740000.00	741999.99	432.92	514.21	315853.54	320166.37	505,529	4,708	1,830	390	01	121	68	
																			961,951,971,981
1532	0.13	2.83	639,765	1044000.00	1045999.99	740000.01	741999.99	405.99	514.96	315851.04	320173.73	500,655	91,803	39,017	8,290	01	3,540	49	
																			961,951,971,981

0.0 Report on LAS Statistics (By Tile) - continued

TNAME	Point Density	Average GSD	Total Points	X Min	X Max	Y Min	Y Max	Z Min	Z MAX	GPS Min	GPS Max	1st Returns	2nd Returns	3rd Returns	Other Returns	Min Int	Max Int	Mean Int	Flightlines
1533	0.12	2.85	824,254	1046000.00	1047999.99	740000.01	741999.99	406.57	528.71	317265.36	320181.12	491,635	204,950	100,490	27,179	01	620	34	961,951,971
1534	0.13	2.80	696,097	1048000.00	1050000.00	740000.01	741999.99	410.11	534.26	317272.60	320188.36	511,133	113,429	56,615	14,920	01	600	47	961,951,971
1535	0.13	2.82	659,682	1050000.01	1051999.99	740000.01	741999.99	424.75	551.20	317279.99	320195.68	501,534	91,626	50,920	15,602	01	300	47	951,961,971
1536	0.13	2.77	586,696	1052000.00	1054000.00	740000.00	741999.99	433.87	540.39	317287.43	320203.01	520,815	41,403	19,452	5,026	01	580	53	961,951,971
1537	0.13	2.81	519,501	1054000.00	1055999.99	740000.01	742000.00	424.90	645.07	317294.67	320210.28	508,118	8,995	2,018	370	01	3,340	57	951,961,971
1538	0.13	2.81	610,408	1056000.01	1057999.99	740000.01	742000.00	430.94	948.74	317302.18	320217.52	507,164	67,534	28,242	7,468	01	5,100	46	961,951,971
1539	0.13	2.82	892,217	1058000.00	1060000.00	740000.00	742000.00	430.68	543.25	317309.39	320225.05	503,256	227,716	126,443	34,802	01	1,500	35	961,951,971
1540	0.13	2.78	612,938	1060000.00	1062000.00	740000.00	741999.99	442.99	558.41	317316.86	320232.32	519,528	59,294	27,060	7,056	01	191	54	951,961,971
1541	0.12	2.84	722,926	1062000.00	1063999.99	740000.01	741999.99	443.38	567.18	317324.10	320239.53	496,490	151,552	61,895	12,989	01	540	43	961,951,971
1542	0.13	2.82	707,165	1064000.00	1065999.99	740000.00	741999.99	441.28	559.57	317331.67	320246.92	503,240	128,609	60,657	14,659	01	1,180	44	961,951,971
1543	0.13	2.80	699,101	1066000.00	1068000.00	740000.00	741999.99	453.14	566.93	317338.82	320254.10	510,027	112,257	60,852	15,965	01	179	47	951,961,971
1544	0.12	2.84	921,472	1068000.01	1070000.00	740000.00	741999.99	448.52	585.11	317346.29	320261.52	497,026	254,409	131,235	38,802	01	1,380	34	961,951,971
1545	0.13	2.80	937,000	1070000.01	1071999.99	740000.00	741999.99	454.75	591.95	317353.50	320268.81	511,695	244,953	138,869	41,483	01	480	34	951,961,971
1546	0.13	2.75	919,556	1072000.00	1074000.00	740000.01	741999.99	463.80	599.40	317360.71	320276.23	528,011	228,276	124,152	39,117	01	1,320	36	951,961,971
1547	0.13	2.80	744,147	1074000.00	1075999.99	740000.01	741999.99	475.23	589.96	317368.25	320283.56	509,399	133,659	76,177	24,912	01	158	46	951,961,971
1548	0.13	2.79	544,872	1076000.00	1077999.99	740000.01	741999.99	488.24	583.68	317375.54	320290.94	514,841	18,809	8,816	2,406	01	1,080	66	961,951,971
1549	0.13	2.79	578,698	1078000.00	1080000.00	740000.01	741999.99	487.44	583.68	317383.11	320298.21	512,650	43,377	18,826	3,845	01	5,100	62	951,961,971
1550	0.13	2.78	769,918	1080000.01	1082000.00	740000.01	741999.98	472.11	595.95	317390.32	320305.42	516,903	149,615	80,360	23,040	01	940	45	961,951,971
1551	0.12	2.86	1,036,166	1082000.00	1084000.00	740000.01	741999.99	461.42	600.00	317397.85	320312.60	490,390	309,148	178,201	58,427	01	1,160	30	961,951,971
1552	0.13	2.83	607,203	1084000.01	1086000.00	740000.01	741999.99	464.91	595.23	317405.21	320319.93	499,642	67,110	32,440	8,011	01	170	54	961,951,971
1553	0.13	2.81	514,772	1086000.01	1088000.00	740000.00	741999.99	496.66	583.15	317412.45	320327.47	507,851	4,542	1,958	421	01	140	68	961,951,971
1554	0.13	2.81	519,635	1088000.00	1090000.00	740000.00	741999.99	507.13	606.82	317419.83	320334.76	505,605	9,239	3,886	905	01	183	71	951,961,971
1555	0.13	2.78	688,808	1090000.01	1091999.99	740000.01	741999.99	516.62	650.15	317427.13	320342.24	517,416	95,374	56,119	19,899	01	1,040	50	951,961,971
1556	0.13	2.81	506,850	1092000.01	1094000.00	740000.00	741999.99	526.06	599.37	317434.64	320349.39	505,465	859	400	126	01	113	72	961,951,971
1557	0.13	2.80	520,887	1094000.01	1096000.00	740000.00	741999.99	528.90	617.56	317442.05	320356.98	509,794	6,976	3,275	842	01	126	66	951,961,971
1558	0.13	2.83	768,923	1096000.01	1098000.00	740000.00	741999.99	508.01	645.81	317449.56	320364.19	499,053	156,611	85,378	27,881	01	660	41	951,961,971
1559	0.13	2.78	579,752	1098000.01	1099999.99	740000.01	741999.98	521.36	642.51	317456.83	320371.49	519,526	35,489	18,934	5,803	01	129	62	961,951,971
1560	0.13	2.76	565,763	1102000.00	1102000.00	740000.01	741999.99	521.38	641.42	317463.98	320378.64	525,237	23,818	12,649	4,059	01	142	62	961,951,971
1561	0.13	2.82	619,272	1104000.01	1104000.00	740000.00	741999.99	505.21	625.00	317471.39	320386.12	503,807	67,292	36,752	11,421	01	150	56	961,951,971
1562	0.13	2.80	638,964	1106000.01	1106000.00	740000.03	742000.00	496.47	618.15	317478.63	320393.27	508,594	76,526	41,294	12,550	01	540	53	961,951,971
1563	0.12	2.85	538,403	1106000.00	1108000.00	740000.01	741999.99	503.41	617.90	317486.08	320400.60	493,285	25,776	14,545	4,797	01	154	64	951,961,971
1564	0.13	2.81	527,476	1108000.01	1110000.00	740000.01	741999.99	503.36	608.15	317493.26	320407.83	505,824	12,485	6,890	2,277	01	116	63	961,951,971
1565	0.12	2.85	574,479	992000.01	993999.99	742000.00	743999.99	413.56	508.76	314149.60	318948.54	493,135	56,386	21,025	3,933	01	960	56	

981,971,961,991

0.0 Report on LAS Statistics (By Tile) - continued

TNAME	Point Density	Average GSD	Total Points	X Min	X Max	Y Min	Y Max	Z Min	Z MAX	GPS Min	GPS Max	1st Returns	2nd Returns	3rd Returns	Other Returns	Min Int	Max Int	Mean Int	Flightlines
1566	0.12	2.84	549,019	994000.00	996000.00	742000.00	744000.00	402.95	487.52	314157.08	318941.06	497,605	38,522	10,881	2,011	01	1,740	55	971,961,981,991
1567	0.12	2.86	557,343	996000.00	997999.99	742000.00	744000.00	410.22	515.54	314164.43	318933.83	489,190	43,905	19,138	5,110	01	1,540	53	971,981,961,991
1568	0.13	2.80	1,067,347	998000.00	999999.99	742000.00	743999.99	410.24	531.80	314171.64	318926.23	511,636	333,312	174,371	48,028	01	680	29	961,971,981,991
1569	0.13	2.83	699,487	1000000.00	1002000.00	742000.00	744000.00	416.63	599.37	314179.09	318918.93	501,255	116,241	63,347	18,644	01	280	47	971,961,981,991
1570	0.13	2.82	549,259	1002000.00	1003999.99	742000.00	744000.00	400.87	524.86	314186.33	318911.34	501,577	27,285	15,303	5,094	01	760	58	971,961,981,991
1571	0.13	2.73	615,368	1004000.00	1006000.00	742000.00	744000.00	423.84	536.12	314193.60	318903.84	535,470	47,740	25,187	6,971	01	1,400	55	971,961,981,991
1572	0.13	2.78	799,847	1006000.01	1008000.00	742000.01	744000.00	434.56	553.86	314200.78	318896.42	518,240	159,248	92,888	29,471	01	840	43	981,971,961,991
1573	0.13	2.75	819,686	1008000.01	1009999.99	742000.00	743999.99	440.77	552.88	314208.10	318888.92	527,478	173,531	94,155	24,522	01	680	42	961,981,971,991
1574	0.13	2.81	718,790	1010000.00	1012000.00	742000.00	744000.00	449.80	565.84	314215.25	318881.53	508,319	129,373	65,512	15,586	01	3,320	47	961,981,971,991
1575	0.13	2.79	643,058	1012000.00	1014000.00	742000.00	744000.00	457.42	562.72	314222.67	318873.94	514,365	81,830	38,258	8,605	01	3,140	57	961,971,981,991
1576	0.13	2.76	736,762	1014000.01	1016000.00	742000.00	744000.00	472.70	568.16	314229.82	318866.64	525,796	133,209	62,993	14,764	01	260	47	971,961,981,991
1577	0.13	2.78	522,419	1016000.01	1017999.99	742000.00	744000.00	473.23	637.67	314237.15	318859.17	517,849	3,574	934	62	01	540	70	981,961,971,991
1578	0.13	2.80	514,944	1018000.00	1020000.00	742000.00	743999.99	475.14	568.10	314244.24	318851.81	508,777	4,016	1,791	360	01	860	72	981,961,971,991
1579	0.13	2.83	500,408	1020000.01	1022000.00	742000.00	743999.99	473.98	510.06	314251.54	318843.57	500,226	182	00	00	01	140	69	971,981,961,991
1580	0.13	2.80	518,789	1022000.01	1024000.00	742000.00	744000.00	457.15	540.44	314258.72	318836.68	510,603	5,848	2,046	292	01	2,080	67	981,971,961,991
1581	0.13	2.79	643,735	1024000.00	1026000.00	742000.00	744000.00	441.15	554.48	314266.02	318829.21	512,673	79,720	41,027	10,315	01	1,200	53	981,971,961,991
1582	0.13	2.78	616,748	1026000.00	1028000.00	742000.00	743999.99	436.37	541.80	314272.99	318821.56	516,729	62,426	30,324	7,269	01	700	58	961,971,981,991

0.0 Report on LAS Statistics (By Tile) - continued

TNAME	Point Density	Average GSD	Total Points	X Min	X Max	Y Min	Y Max	Z Min	Z MAX	GPS Min	GPS Max	1st Returns	2nd Returns	3rd Returns	Other Returns	Min Int	Max Int	Mean Int	Flightlines
1583	0.14	2.73	654,767	1028000.01	1030000.00	742000.01	743999.99	436.35	540.90	314280.44	318814.20	538,078	71,411	35,266	10,012	01	860	55	961,971,981,991
1584	0.13	2.81	541,234	1030000.01	1032000.00	742000.00	744000.00	439.41	536.46	314287.41	318806.61	505,687	24,076	9,230	2,241	01	1,380	64	961,971,981,991
1585	0.13	2.76	533,435	1032000.01	1033999.99	742000.00	743999.99	432.73	534.44	314295.06	318799.01	526,517	4,486	1,894	538	01	540	72	961,981,971,991
1586	0.13	2.77	672,076	1034000.00	1036000.00	742000.00	743999.99	419.30	533.14	314302.13	318791.57	523,391	81,303	49,782	17,600	01	1,400	51	961,971,981,991
1587	0.13	2.82	600,169	1036000.01	1038000.00	742000.00	744000.00	418.57	524.52	314309.28	318784.15	504,565	59,257	29,193	7,154	01	1,060	55	971,961,981,991
1588	0.13	2.83	540,381	1038000.01	1039999.99	742000.00	744000.00	418.42	525.09	314317.05	318776.50	500,138	27,026	10,785	2,432	01	560	62	981,961,971,991
1589	0.12	2.84	499,664	1040000.01	1041999.99	742000.00	744000.00	424.60	485.03	314324.32	318769.11	496,467	2,731	429	37	01	220	69	961,971,981,991
1590	0.13	2.76	543,421	1042000.00	1044000.00	742000.00	744000.00	440.58	519.94	314331.70	318761.52	525,570	12,559	4,359	933	01	5,100	67	971,961,981,991
1591	0.13	2.73	564,726	1044000.00	1045999.99	742000.00	743999.99	420.13	525.90	314339.36	318754.16	537,195	21,249	5,375	907	01	5,100	61	981,971,961,991
1592	0.13	2.79	834,731	1046000.00	1047999.99	742000.00	744000.00	408.39	529.60	314346.68	318746.75	512,235	193,186	100,298	29,012	01	5,100	40	971,981,961,991
1593	0.13	2.80	768,110	1048000.00	1049999.99	742000.00	743999.99	410.12	521.27	314354.04	318739.30	510,913	152,637	82,500	22,060	01	2,180	43	971,961,981,991
1594	0.13	2.73	813,846	1050000.00	1052000.00	742000.00	743999.99	417.23	549.36	314361.69	318731.74	535,711	159,592	90,039	28,504	01	740	42	961,971,981,991
1595	0.12	2.85	733,372	1052000.00	1054000.00	742000.00	744000.00	429.11	544.91	314368.81	318724.44	491,765	138,277	78,412	24,918	01	1,100	41	981,971,961,991
1596	0.12	2.85	625,618	1054000.00	1055999.99	742000.00	744000.00	437.87	549.15	314376.41	318716.79	493,216	82,327	39,637	10,438	01	3,560	50	961,971,981,991
1597	0.12	2.85	527,068	1056000.00	1057999.99	742000.01	743999.99	455.43	549.07	315801.77	318709.49	491,635	22,285	10,586	2,562	01	3,000	62	971,981,961
1598	0.13	2.80	1,013,000	1058000.00	1060000.00	742000.00	743999.99	435.94	565.56	315794.39	318701.75	509,677	294,738	161,482	47,103	01	1,180	31	971,961,981
1599	0.12	2.84	727,138	1060000.01	1061999.99	742000.00	744000.00	452.07	579.45	315787.24	318694.54	494,971	142,398	70,802	18,967	01	1,080	43	961,971,981
1600	0.13	2.78	691,274	1062000.00	1063999.99	742000.00	744000.00	465.85	587.43	314409.40	318687.04	518,457	99,493	55,230	18,094	01	127	52	961,971,981,991

0.0 Report on LAS Statistics (By Tile) - continued

TNAME	Point Density	Average GSD	Total Points	X Min	X Max	Y Min	Y Max	Z Min	Z MAX	GPS Min	GPS Max	1st Returns	2nd Returns	3rd Returns	Other Returns	Min Int	Max Int	Mean Int	Flightlines
1601	0.12	2.95	660,203	1064000.00	1066000.00	742000.00	743999.99	450.40	581.03	314413.87	318679.86	458,450	119,551	63,052	19,150	01	1,660	45	961,971,981,991
1602	0.13	2.81	683,573	1066000.00	1068000.00	742000.00	743999.99	461.69	578.52	314421.40	318672.44	508,312	102,053	56,497	16,711	01	560	50	971,961,981,991
1603	0.12	2.84	897,145	1068000.00	1070000.00	742000.00	744000.00	455.28	593.68	314428.58	318665.08	495,085	237,733	126,310	38,017	01	720	36	971,961,981,991
1604	0.12	2.84	643,973	1070000.01	1071999.99	742000.00	743999.97	458.52	576.77	314435.88	318657.55	496,764	87,047	47,454	12,708	01	129	52	961,971,981,991
1605	0.13	2.82	1,015,516	1072000.00	1074000.00	742000.00	743999.99	459.05	598.13	314443.38	318650.28	503,287	282,406	171,386	58,437	01	980	33	961,971,981,991
1606	0.12	2.85	740,088	1074000.00	1075999.99	742000.00	743999.99	476.17	599.44	314450.68	318642.84	492,973	133,332	84,017	29,766	01	121	47	971,961,981,991
1607	0.13	2.79	515,680	1076000.00	1077999.99	742000.00	743999.99	500.95	564.39	314460.89	318635.39	513,401	1,709	506	64	01	150	70	961,971,981,991
1608	0.13	2.80	557,432	1078000.00	1080000.00	742000.00	743999.99	495.88	595.59	315722.26	318628.03	508,608	30,928	14,353	3,543	01	860	65	981,961,971
1609	0.13	2.82	505,423	1080000.02	1082000.00	742000.00	743999.99	499.98	574.67	315715.02	318620.65	502,236	2,216	761	210	01	176	71	961,971,981
1610	0.13	2.82	784,295	1082000.00	1084000.00	742000.00	744000.00	466.92	613.22	315707.90	318613.29	501,995	154,988	93,652	33,660	01	200	43	961,971,981
1611	0.13	2.81	1,024,777	1084000.01	1086000.00	742000.00	744000.00	464.74	603.35	314493.42	318605.93	507,681	291,100	168,835	57,161	01	181	33	961,981,971,991
1612	0.13	2.77	925,815	1086000.01	1087999.99	742000.00	744000.00	471.88	608.90	314494.94	318598.58	522,516	222,855	133,561	46,883	01	760	37	971,961,981,991
1613	0.13	2.81	671,433	1088000.01	1090000.00	742000.01	743999.99	484.25	610.68	315685.97	318591.34	504,973	99,436	51,592	15,432	01	480	50	971,961,981
1614	0.13	2.80	607,355	1090000.01	1091999.99	742000.00	743999.98	506.15	622.88	315678.85	318584.10	508,789	56,863	31,061	10,642	01	560	60	971,961,981
1615	0.13	2.79	550,909	1092000.00	1093999.99	742000.00	744000.00	526.97	612.87	315671.49	318576.68	514,247	20,863	11,993	3,806	01	123	68	971,961,981
1616	0.13	2.82	504,642	1094000.00	1096000.00	742000.00	743999.99	536.42	572.84	315664.22	318569.29	504,605	34	03	00	01	126	76	971,961,981
1617	0.13	2.79	765,837	1096000.01	1098000.00	742000.00	743999.99	531.00	647.90	315656.87	318561.76	513,086	141,039	82,325	29,387	01	134	44	961,971,981
1618	0.13	2.83	498,279	1098000.01	1100000.00	742000.00	743999.98	533.17	601.28	315649.54	318554.40	498,130	137	12	00	01	117	77	971,961,981
1619	0.13	2.81	518,092	1100000.00	1101999.99	742000.00	743999.99	534.02	625.34	315642.24	318547.05	508,472	6,849	2,243	528	01	111	69	961,971,981
1620	0.13	2.77	620,583	1102000.00	1103999.99	742000.00	744000.00	505.24	640.00	315634.71	318539.63	520,057	59,128	31,542	9,856	01	119	56	961,971,981
1621	0.13	2.77	721,880	1104000.01	1105999.99	742000.00	743999.99	489.92	615.53	315627.26	318532.27	519,862	116,831	65,043	20,144	01	620	45	971,961,981
1622	0.13	2.83	610,389	1106000.00	1108000.00	742000.00	743999.99	487.91	604.62	315619.85	318525.00	499,056	67,898	33,239	10,196	01	124	55	961,971,981
1623	0.13	2.76	678,169	1108000.01	1110000.00	742000.00	743999.99	485.39	609.83	315612.31	318517.71	527,164	82,708	50,347	17,950	01	129	51	961,971,981
1624	0.12	2.84	500,210	992000.01	993999.99	744000.01	745999.99	415.08	509.95	313112.32	316045.90	496,469	2,259	1,155	327	01	156	80	981,991,1001

0.0 Report on LAS Statistics (By Tile) - continued

TNAME	Point Density	Average GSD	Total Points	X Min	X Max	Y Min	Y Max	Z Min	Z MAX	GPS Min	GPS Max	1st Returns	2nd Returns	3rd Returns	Other Returns	Min Int	Max Int	Mean Int	Flightlines
1625	0.13	2.82	545,153	994000.00	995999.99	744000.00	745999.99	403.75	485.08	313105.08	316038.60	504,484	30,580	8,406	1,683	01	1,340	66	981,991,1001
1626	0.12	2.88	524,454	996000.01	997999.99	744000.01	746000.00	413.00	516.00	313097.61	316031.10	483,987	25,353	11,733	3,381	01	193	61	991,981,1001
1627	0.12	2.86	805,450	998000.00	999999.99	744000.00	746000.00	413.87	549.98	313090.13	316023.74	489,597	188,677	96,459	30,717	01	560	40	981,991,1001
1628	0.12	2.87	486,084	1000000.00	1001999.99	744000.01	745999.99	420.50	473.93	313082.89	316016.12	484,856	1,204	24	00	01	480	71	981,991,1001
1629	0.12	2.91	476,984	1002000.00	1003999.99	744000.01	746000.00	431.18	514.72	313075.27	316008.85	473,230	2,780	773	201	01	185	76	991,981,1001
1630	0.12	2.91	493,746	1004000.00	1006000.00	744000.01	746000.00	433.67	524.10	313068.03	317120.50	473,931	12,131	5,777	1,907	01	700	72	991,981,971,1001
1631	0.13	2.80	639,447	1006000.00	1008000.00	744000.01	746000.00	438.33	543.65	313060.62	317124.86	511,390	77,772	40,092	10,193	01	740	58	991,981,971,1001
1632	0.13	2.83	661,956	1008000.01	1010000.00	744000.00	745999.99	446.43	549.21	313053.20	315986.51	498,926	96,037	52,382	14,611	01	940	53	991,981,1001
1633	0.12	2.84	500,661	1010000.00	1011999.99	744000.00	745999.98	461.78	528.81	313045.87	315978.98	496,247	3,191	1,073	150	01	127	72	991,981,1001
1634	0.12	2.88	485,823	1012000.00	1014000.00	744000.01	746000.00	467.67	531.79	313038.34	315971.53	481,803	2,800	1,037	183	01	1,580	74	981,991,1001
1635	0.12	2.86	591,346	1014000.01	1016000.00	744000.01	746000.00	467.57	556.26	313031.04	315964.18	488,314	65,379	30,493	7,160	01	1,320	57	981,991,1001
1636	0.12	2.90	477,486	1016000.00	1018000.00	744000.01	745999.99	480.82	522.43	313023.71	315956.70	476,291	1,108	85	02	01	191	67	981,991,1001
1637	0.12	2.86	489,660	1018000.01	1020000.00	744000.00	746000.00	475.90	515.25	313016.27	315949.40	489,212	446	02	00	01	163	72	981,991,1001
1638	0.12	2.85	516,379	1022000.01	1022000.00	744000.00	745999.99	461.22	552.97	313008.97	315941.87	493,316	14,613	6,775	1,675	01	4,200	70	981,991,1001
1639	0.13	2.82	631,482	1024000.01	1024000.00	744000.00	746000.00	450.58	679.99	313001.46	315934.54	504,681	77,972	38,648	10,181	01	184	54	991,981,1001
1640	0.12	2.85	564,665	1024000.00	1025999.99	744000.00	746000.00	447.76	552.38	312994.22	315927.22	491,154	46,864	21,230	5,417	01	1,240	63	981,991,1001
1641	0.12	2.87	497,659	1026000.00	1027999.99	744000.00	746000.00	457.88	736.07	312986.84	315919.74	484,882	8,564	3,479	734	01	1,760	71	981,991,1001
1642	0.12	2.86	602,443	1028000.00	1030000.00	744000.00	745999.99	451.21	813.45	312979.57	315912.38	489,619	62,780	37,578	12,466	01	560	62	991,981,1001
1643	0.13	2.81	672,501	1030000.01	1031999.99	744000.00	746000.00	439.87	552.38	312972.36	315904.85	505,729	99,536	52,182	15,054	01	460	56	981,991,1001
1644	0.12	2.92	550,958	1032000.00	1033999.99	744000.00	746000.00	423.42	537.44	312965.15	315897.67	469,498	47,814	25,433	8,213	01	400	62	991,981,1001
1645	0.12	2.85	746,654	1034000.00	1035999.99	744000.00	746000.00	419.93	544.03	312957.73	315890.19	492,620	143,439	83,605	26,990	01	560	47	991,981,1001
1646	0.13	2.82	554,427	1036000.01	1038000.00	744000.00	746000.00	424.53	541.73	312950.55	317236.98	501,776	29,976	17,014	5,661	01	1,060	70	981,991,971,1001
1647	0.12	2.85	544,397	1038000.01	1040000.00	744000.00	746000.00	420.54	533.87	312943.19	317238.75	493,613	29,776	15,822	5,186	01	1,080	65	991,981,971,1001
1648	0.12	2.84	506,832	1040000.01	1041999.99	744000.01	746000.00	425.93	514.88	312935.90	315868.01	495,761	7,116	3,068	887	01	540	67	981,991,1001
1649	0.13	2.83	519,246	1042000.00	1044000.00	744000.01	746000.00	437.86	517.49	312928.72	315860.77	498,258	16,144	4,190	654	01	4,560	68	981,991,1001
1650	0.12	2.86	512,352	1044000.01	1045999.99	744000.01	746000.00	430.56	510.56	312921.36	317263.08	487,569	20,950	3,334	499	01	5,100	67	991,981,971,1001
1651	0.12	2.87	680,826	1046000.00	1048000.00	744000.00	745999.99	409.60	530.35	312914.09	317272.74	485,174	119,150	58,938	17,564	01	3,160	48	981,991,971,1001

0.0 Report on LAS Statistics (By Tile) - continued

TNAME	Point Density	Average GSD	Total Points	X Min	X Max	Y Min	Y Max	Z Min	Z MAX	GPS Min	GPS Max	1st Returns	2nd Returns	3rd Returns	Other Returns	Min Int	Max Int	Mean Int	Flightlines
1652	0.13	2.81	559,807	1048000.00	1049999.99	744000.00	745999.99	414.90	530.51	312906.76	317279.59	506,658	31,332	16,785	5,032	01	3,980	61	991,981,971,1001
1653	0.12	2.89	532,743	1050000.00	1051999.99	744000.00	745999.99	421.19	528.69	312899.61	317285.60	478,442	34,872	15,221	4,208	01	5,100	62	981,991,971,1001
1654	0.13	2.83	583,483	1052000.00	1053999.99	744000.00	745999.99	428.94	534.90	312892.11	315824.21	500,113	53,256	23,461	6,653	01	3,120	54	981,991,1001
1655	0.12	2.89	550,149	1054000.00	1055999.99	744000.00	746000.00	444.60	666.31	312884.84	315816.83	478,318	46,082	19,912	5,837	01	1,660	57	981,991,1001
1656	0.11	2.97	751,606	1056000.00	1058000.00	744000.01	746000.00	460.95	584.01	312877.54	315809.65	454,513	186,417	89,673	21,003	01	780	39	991,981,1001
1657	0.12	2.89	1,070,639	1058000.01	1060000.00	744000.00	746000.00	440.20	578.87	312870.15	315802.35	478,711	341,393	189,915	60,620	01	700	28	981,991,1001
1658	0.12	2.90	836,664	1060000.01	1061999.99	744000.01	746000.00	449.80	576.23	312862.83	315794.91	474,389	206,445	117,883	37,947	01	720	38	981,991,1001
1659	0.12	2.86	510,750	1062000.00	1063999.99	744000.01	746000.00	482.86	567.97	312855.56	317332.33	490,195	12,439	6,313	1,803	01	200	74	981,991,971,1001
1660	0.11	2.96	758,715	1064000.00	1065999.99	744000.00	745999.99	477.64	591.72	312848.26	317333.71	456,873	178,439	94,079	29,324	01	1,020	40	981,991,971,1001
1661	0.12	2.87	833,414	1066000.00	1067999.99	744000.00	746000.00	468.30	591.76	312840.90	317347.10	485,736	195,061	113,319	39,298	01	720	42	981,991,971,1001
1662	0.12	2.87	904,392	1068000.00	1070000.00	744000.00	746000.00	461.02	588.94	312833.49	317354.19	485,787	241,292	135,237	42,076	01	460	36	991,981,971,1001
1663	0.13	2.79	646,401	1070000.01	1071999.99	744000.00	746000.00	472.25	592.99	312826.16	317354.58	514,411	70,876	43,959	17,155	01	260	60	991,981,971,1001
1664	0.13	2.83	615,728	1072000.00	1074000.00	744000.00	746000.00	465.11	589.51	312818.92	317369.14	500,788	65,658	37,002	12,280	01	1,240	60	991,981,971,1001
1665	0.12	2.84	967,379	1074000.01	1075999.99	744000.00	745999.99	467.76	603.95	312811.48	317376.50	496,654	265,467	154,747	50,511	01	130	35	991,971,981,1001
1666	0.12	2.86	592,046	1076000.00	1077999.99	744000.00	746000.00	488.11	602.79	312804.23	317384.01	487,565	58,121	34,350	12,010	01	800	59	981,991,971,1001
1667	0.12	2.88	560,558	1078000.00	1080000.00	744000.00	745999.99	505.06	601.60	312796.88	317389.80	481,477	49,148	24,166	5,767	01	180	59	981,991,971,1001
1668	0.12	2.84	567,325	1080000.00	1082000.00	744000.00	746000.00	486.13	603.61	312789.72	317398.72	496,982	38,823	23,540	7,980	01	620	65	991,981,971,1001
1669	0.12	2.88	880,893	1082000.01	1084000.00	744000.01	746000.00	476.31	609.82	312782.31	317405.99	482,265	220,580	132,214	45,834	01	520	39	991,981,971,1001
1670	0.12	2.90	865,841	1084000.02	1086000.00	744000.00	746000.00	472.96	598.08	312777.13	317413.29	475,815	215,522	129,314	45,190	01	1,020	37	991,981,971,1001

0.0 Report on LAS Statistics (By Tile) - continued

TNAME	Point Density	Average GSD	Total Points	X Min	X Max	Y Min	Y Max	Z Min	Z MAX	GPS Min	GPS Max	1st Returns	2nd Returns	3rd Returns	Other Returns	Min Int	Max Int	Mean Int	Flightlines
1671	0.12	2.87	964,707	1086000.01	1088000.00	744000.00	746000.00	472.33	611.06	312767.48	317420.70	486,770	259,406	159,562	58,969	01	1,100	34	991,971,981,1001
1672	0.12	2.85	618,007	1088000.01	1090000.00	744000.00	746000.00	479.06	612.76	312760.18	317428.15	493,890	69,703	39,773	14,641	01	620	56	991,981,971,1001
1673	0.12	2.85	528,827	1090000.00	1092000.00	744000.00	746000.00	505.03	617.32	312753.06	317435.54	491,912	21,436	11,355	4,124	01	660	68	981,991,971,1001
1674	0.12	2.86	576,930	1092000.00	1093999.99	744000.01	746000.00	511.78	643.78	312746.94	317442.72	489,933	47,277	29,005	10,715	01	129	62	971,981,991,1001
1675	0.12	2.85	527,200	1094000.00	1096000.00	744000.01	746000.00	530.29	636.55	312738.31	317450.10	493,249	19,439	10,691	3,821	01	131	70	981,991,971,1001
1676	0.13	2.82	545,203	1096000.01	1098000.00	744000.00	745999.99	526.78	637.81	312731.16	317457.43	503,999	23,790	13,254	4,160	01	480	66	981,971,991,1001
1677	0.12	2.87	534,360	1098000.01	1100000.00	744000.01	746000.00	526.61	636.10	312726.19	317459.96	484,616	28,028	15,932	5,784	01	860	67	991,981,971,1001
1678	0.12	2.90	659,552	1100000.01	1102000.00	744000.01	745999.99	533.79	657.11	312716.48	317472.15	477,300	101,250	59,954	21,048	01	128	50	981,991,971,1001
1679	0.13	2.83	981,350	1102000.00	1104000.00	744000.00	746000.00	504.73	670.43	312709.36	317479.21	501,353	273,858	157,442	48,697	01	124	34	971,981,991,1001
1680	0.12	2.85	750,320	1104000.01	1105999.99	744000.00	746000.00	480.60	616.56	312701.94	317486.62	491,319	156,286	79,813	22,902	01	1,200	43	971,991,981,1001
1681	0.12	2.85	534,332	1106000.00	1108000.00	744000.00	746000.00	487.69	607.33	312700.38	317493.72	491,382	25,159	13,463	4,328	01	1,240	67	981,991,971,1001
1682	0.12	2.86	500,291	1108000.01	1110000.00	744000.01	745999.99	488.81	581.72	314575.78	317501.01	489,907	6,279	3,059	1,046	01	116	73	991,981,971
1683	0.11	2.98	459,209	992000.00	994000.00	746000.00	748000.00	417.37	785.27	311193.43	314157.97	451,813	5,832	1,372	192	01	4,760	79	991,1001,1011
1684	0.12	2.88	540,710	994000.01	995999.99	746000.00	747999.99	403.64	493.46	311200.58	314165.27	480,883	41,908	14,859	3,060	01	1,500	56	1001,991,1011
1685	0.12	2.86	546,092	996000.00	997999.99	746000.01	747999.99	412.65	528.30	311207.91	314172.54	489,369	36,989	15,216	4,518	01	200	59	1001,991,1011
1686	0.13	2.82	671,255	998000.00	999999.99	746000.00	747999.99	413.41	529.93	311215.09	314179.87	504,043	98,225	52,594	16,393	01	940	53	1001,991,1011
1687	0.12	2.85	511,582	1000000.00	1001999.99	746000.00	747999.99	423.64	525.26	311222.21	314186.93	493,938	10,793	5,269	1,582	01	500	74	1001,991,1011

0.0 Report on LAS Statistics (By Tile) - continued

TNAME	Point Density	Average GSD	Total Points	X Min	X Max	Y Min	Y Max	Z Min	Z MAX	GPS Min	GPS Max	1st Returns	2nd Returns	3rd Returns	Other Returns	Min Int	Max Int	Mean Int	Flightlines
1688	0.12	2.84	715,273	1002000.00	1004000.00	746000.00	747999.99	419.43	524.54	311229.63	314194.26	496,555	128,081	69,233	21,404	01	440	49	991,1001,1011
1689	0.12	2.87	529,329	1004000.00	1006000.00	746000.01	747999.99	428.25	581.39	311236.75	314201.53	485,035	26,814	13,523	3,957	01	1,480	66	991,1001,1011
1690	0.12	2.84	499,657	1006000.00	1007999.98	746000.00	747999.99	442.07	513.80	311243.96	314208.77	497,589	1,437	552	79	01	129	75	1001,991,1011
1691	0.12	2.86	521,258	1008000.00	1009999.99	746000.00	747999.99	451.62	535.30	311251.08	314215.92	489,921	19,752	9,526	2,059	01	195	73	1001,991,1011
1692	0.12	2.86	492,030	1010000.00	1012000.00	746000.00	748000.00	463.90	520.89	311258.41	314223.39	489,828	1,747	394	61	01	131	83	991,1001,1011
1693	0.12	2.86	489,615	1012000.00	1014000.00	746000.01	748000.00	475.70	513.80	311265.56	314230.46	489,541	68	06	00	01	1,780	72	1001,991,1011
1694	0.12	2.85	524,432	1014000.00	1016000.00	746000.00	747999.99	473.96	566.87	311272.89	314237.81	492,919	20,523	8,985	2,005	01	580	68	991,1001,1011
1695	0.12	2.88	530,744	1016000.01	1017999.99	746000.02	747999.99	477.95	566.22	311280.13	314245.02	483,947	30,708	13,107	2,982	01	4,500	65	1001,991,1011
1696	0.12	2.86	492,090	1018000.01	1019999.99	746000.01	748000.00	482.97	553.92	311287.25	314252.18	489,510	1,911	559	110	01	1,480	72	1001,991,1011
1697	0.12	2.88	635,832	1020000.01	1022000.00	746000.00	748000.00	464.25	566.26	311294.58	314259.30	481,889	93,903	47,636	12,404	01	192	52	991,1001,1011
1698	0.12	2.84	686,854	1022000.01	1024000.00	746000.00	747999.99	459.62	566.20	311301.64	314266.45	495,501	120,249	57,281	13,823	01	700	50	1001,991,1011
1699	0.12	2.89	516,407	1024000.01	1025999.99	746000.01	747999.99	459.75	557.53	311308.97	314273.45	478,920	25,593	9,778	2,116	01	144	68	991,1001,1011
1700	0.12	2.84	657,613	1026000.00	1027999.98	746000.00	748000.00	451.69	553.95	311316.12	314280.93	496,927	93,235	51,855	15,596	01	1,160	56	991,1001,1011
1701	0.12	2.93	520,805	1028000.00	1029999.98	746000.00	748000.00	439.98	539.12	311323.39	314287.96	466,359	34,959	15,855	3,632	01	720	65	991,1001,1011
1702	0.12	2.88	745,873	1030000.00	1032000.00	746000.00	748000.00	431.76	553.72	311330.54	314295.58	483,093	152,302	84,229	26,249	01	1,300	45	991,1001,1011
1703	0.12	2.94	630,547	1032000.00	1033999.98	746000.01	748000.00	426.31	557.47	311338.04	314302.85	464,053	96,324	52,763	17,407	01	1,340	53	991,1001,1011
1704	0.12	2.90	625,989	1034000.01	1035999.99	746000.00	748000.00	441.87	545.97	311345.13	314310.09	476,211	79,971	50,802	19,005	01	700	57	991,1001,1011

0.0 Report on LAS Statistics (By Tile) - continued

TNAME	Point Density	Average GSD	Total Points	X Min	X Max	Y Min	Y Max	Z Min	Z MAX	GPS Min	GPS Max	1st Returns	2nd Returns	3rd Returns	Other Returns	Min Int	Max Int	Mean Int	Flightlines
1705	0.12	2.85	687,224	1036000.01	1037999.99	746000.01	747999.99	430.50	544.69	311352.43	314317.68	492,849	110,300	64,055	20,020	01	132	50	1001,991,1011
1706	0.12	2.84	682,192	1038000.00	1040000.00	746000.00	748000.00	425.90	539.54	311359.61	314324.95	495,483	101,673	61,926	23,110	01	720	55	1001,991,1011
1707	0.12	2.88	508,165	1040000.01	1042000.00	746000.01	748000.00	428.27	526.77	311366.88	314332.37	481,156	16,917	7,898	2,194	01	194	74	991,1001,1011
1708	0.13	2.82	509,131	1042000.01	1044000.00	746000.01	748000.00	436.84	525.87	311374.27	314340.02	504,530	3,022	1,228	351	01	184	77	1001,991,1011
1709	0.12	2.85	582,171	1044000.01	1046000.00	746000.02	748000.00	420.88	528.63	311381.33	314347.41	491,085	53,435	29,003	8,648	01	3,480	63	1001,991,1011
1710	0.12	2.90	864,373	1046000.02	1047999.99	746000.00	748000.00	410.24	525.83	311388.95	314354.91	476,463	235,299	118,732	33,879	01	2,420	36	991,1001,1011
1711	0.13	2.83	593,616	1048000.00	1049999.99	746000.00	748000.00	410.43	520.16	311396.22	314362.36	501,172	57,790	26,968	7,686	01	500	59	991,1001,1011
1712	0.12	2.92	577,867	1050000.01	1051999.99	746000.00	748000.00	422.96	527.68	311403.46	314369.92	470,583	67,500	31,622	8,162	01	5,100	54	1001,991,1011
1713	0.13	2.79	644,898	1052000.00	1054000.00	746000.00	747999.99	433.30	548.31	311410.85	314377.36	512,829	82,454	37,981	11,634	01	2,860	50	991,1001,1011
1714	0.13	2.80	678,710	1054000.01	1055999.99	746000.00	748000.00	449.40	602.74	311418.03	314384.90	510,859	110,587	46,025	11,239	01	5,100	49	1001,991,1011
1715	0.13	2.75	916,129	1056000.00	1058000.00	746000.01	748000.00	438.45	601.23	311425.44	314391.99	527,868	228,822	121,062	38,377	01	5,100	37	991,1001,1011
1716	0.13	2.75	1,104,908	1058000.00	1060000.00	746000.01	748000.00	448.40	584.63	311432.80	314399.29	527,513	334,175	186,779	56,441	01	860	31	1001,991,1011
1717	0.13	2.76	951,278	1060000.01	1061999.99	746000.01	748000.00	450.39	591.40	311440.01	314406.65	527,070	242,656	137,136	44,416	01	1,420	38	991,1001,1011
1718	0.13	2.80	526,833	1062000.00	1064000.00	746000.00	748000.00	481.83	566.84	311447.57	314414.00	510,859	10,938	4,299	737	01	133	77	991,1001,1011
1719	0.13	2.82	884,832	1064000.00	1065999.99	746000.00	748000.00	478.81	598.81	311454.78	314421.51	504,058	209,638	126,374	44,762	01	1,080	40	1001,991,1011
1720	0.12	2.86	504,265	1066000.00	1068000.00	746000.01	748000.00	479.85	570.57	311462.35	314428.86	489,445	10,215	3,725	880	01	159	76	1001,991,1011
1721	0.12	2.86	728,981	1068000.02	1070000.00	746000.01	748000.00	466.93	593.13	311469.65	314436.31	488,993	139,704	76,929	23,355	01	540	48	1001,991,1011

0.0 Report on LAS Statistics (By Tile) - continued

TNAME	Point Density	Average GSD	Total Points	X Min	X Max	Y Min	Y Max	Z Min	Z MAX	GPS Min	GPS Max	1st Returns	2nd Returns	3rd Returns	Other Returns	Min Int	Max Int	Mean Int	Flightlines
1722	0.13	2.82	668,229	1070000.01	1071999.99	746000.01	748000.00	469.68	599.74	311476.97	315754.91	502,054	97,371	52,002	16,802	01	1,580	55	1001,991,981,1011
1723	0.12	2.85	749,614	1072000.00	1074000.00	746000.00	748000.00	473.01	611.99	311484.24	314451.11	493,474	137,510	86,054	32,576	01	640	49	1001,991,1011
1724	0.13	2.82	792,713	1074000.01	1075999.99	746000.00	748000.00	476.52	599.20	311491.54	314458.68	502,964	168,727	92,160	28,862	01	1,480	47	1001,991,1011
1725	0.12	2.85	598,885	1076000.00	1078000.00	746000.00	748000.00	493.50	613.41	311498.90	314466.03	493,912	60,965	34,322	9,686	01	840	62	991,1001,1011
1726	0.13	2.83	505,913	1078000.01	1079999.99	746000.00	748000.00	510.82	589.96	311506.40	314473.24	501,314	2,958	1,297	344	01	360	75	991,1001,1011
1727	0.13	2.82	583,947	1080000.00	1081999.99	746000.01	748000.00	488.80	592.85	311513.58	314480.72	504,944	49,065	23,692	6,246	01	3,580	65	991,1001,1011
1728	0.12	2.84	559,958	1082000.00	1084000.00	746000.01	747999.99	487.62	600.53	311521.09	314487.90	496,038	37,921	19,838	6,161	01	360	67	991,1001,1011
1729	0.13	2.83	718,623	1084000.00	1086000.00	746000.02	748000.00	478.13	605.85	311528.41	314495.26	499,194	121,935	71,910	25,584	01	520	52	991,1001,1011
1730	0.12	2.89	661,045	1086000.01	1088000.00	746000.00	748000.00	486.35	653.80	311535.80	314502.58	479,601	104,855	56,588	20,001	01	1,160	52	1001,991,1011
1731	0.12	2.84	827,061	1088000.00	1089999.99	746000.00	748000.00	479.78	608.78	311543.19	314509.97	496,708	192,720	104,009	33,624	01	740	42	1001,991,1011
1732	0.12	2.85	557,126	1090000.00	1092000.00	746000.01	748000.00	492.65	608.62	311550.52	314517.41	490,942	42,427	19,130	4,627	01	800	65	1001,991,1011
1733	0.12	2.84	523,417	1092000.00	1094000.00	746000.00	747999.99	519.53	637.67	311557.93	314524.65	495,088	15,919	9,036	3,374	01	191	72	1001,991,1011
1734	0.13	2.80	552,873	1094000.01	1096000.00	746000.01	748000.00	526.03	635.44	311565.29	315666.39	508,640	27,144	13,018	4,071	01	660	69	1001,991,981,1011
1735	0.13	2.82	527,369	1096000.01	1097999.99	746000.01	748000.00	524.68	621.08	311572.59	315664.54	502,294	15,324	7,553	2,198	01	420	74	991,1001,981,1011
1736	0.12	2.89	597,663	1098000.00	1100000.00	746000.00	748000.00	498.70	620.03	311579.80	314546.66	479,284	71,203	36,664	10,512	01	1,320	61	991,1001,1011
1737	0.12	2.84	758,717	1100000.01	1102000.00	746000.01	748000.00	501.44	651.51	311587.30	314553.99	495,674	147,247	86,109	29,687	01	360	46	1001,991,1011
1738	0.12	2.90	609,600	1102000.01	1104000.00	746000.01	748000.00	493.64	637.24	311594.48	314561.35	474,242	81,661	42,197	11,500	01	167	54	991,1001,1011

0.0 Report on LAS Statistics (By Tile) - continued

TNAME	Point Density	Average GSD	Total Points	X Min	X Max	Y Min	Y Max	Z Min	Z MAX	GPS Min	GPS Max	1st Returns	2nd Returns	3rd Returns	Other Returns	Min Int	Max Int	Mean Int	Flightlines
1739	0.12	2.85	702,984	1104000.00	1105999.99	746000.01	748000.00	473.24	608.54	311602.13	314568.62	492,719	123,185	67,022	20,058	01	5,100	49	1001,991,1011
1740	0.13	2.81	588,808	1106000.00	1108000.00	746000.01	748000.00	479.32	595.59	311609.43	314576.10	507,956	48,016	25,228	7,608	01	2,480	61	991,1001,1011
1741	0.12	2.86	539,452	1108000.01	1110000.00	746000.00	747999.99	472.71	587.64	311616.73	314583.28	489,240	29,042	15,867	5,303	01	181	64	991,1001,1011
1742	0.11	3.00	529,515	992000.00	993999.99	748000.01	750000.00	415.70	515.11	310144.18	313120.40	444,907	51,920	24,870	7,818	01	680	50	1001,1011,1021
1743	0.13	2.81	885,433	994000.00	996000.00	748000.00	750000.00	404.24	531.15	310136.67	313112.93	505,189	238,146	111,679	30,419	01	940	33	1011,1001,1021
1744	0.13	2.78	665,085	996000.00	997999.99	748000.00	750000.00	413.66	526.39	310129.41	313105.60	517,103	95,530	40,937	11,515	01	114	49	1011,1001,1021
1745	0.13	2.78	735,215	998000.00	999999.99	748000.00	750000.00	413.13	530.21	310121.96	313098.21	517,736	131,857	66,778	18,844	01	920	43	1001,1011,1021
1746	0.13	2.80	594,647	1000000.00	1002000.00	748000.00	750000.00	415.41	519.33	310114.57	313090.80	509,179	51,881	25,929	7,658	01	780	61	1001,1011,1021
1747	0.13	2.80	711,681	1002000.01	1003999.99	748000.00	750000.00	417.79	530.66	310107.22	313083.53	510,994	115,419	65,644	19,624	01	115	51	1011,1001,1021
1748	0.13	2.80	600,800	1004000.00	1005999.99	748000.00	750000.00	427.07	527.28	310099.83	313076.02	509,078	52,167	30,162	9,393	01	260	60	1001,1011,1021
1749	0.12	2.84	523,919	1006000.00	1008000.00	748000.00	750000.00	436.62	536.08	310092.62	313068.75	495,670	16,835	8,722	2,692	01	195	67	1001,1011,1021
1750	0.13	2.82	528,327	1008000.00	1009999.99	748000.00	749999.99	450.85	536.78	310085.23	313061.28	504,215	14,831	7,476	1,805	01	116	71	1011,1001,1021
1751	0.12	2.87	491,026	1010000.00	1012000.00	748000.01	750000.00	464.23	539.32	310077.88	313053.75	487,336	2,724	866	100	01	117	78	1001,1011,1021
1752	0.13	2.81	522,786	1012000.01	1014000.00	748000.00	749999.99	473.80	543.11	310070.37	313046.39	506,061	12,688	3,527	510	01	480	69	1001,1011,1021
1753	0.13	2.81	517,765	1014000.00	1016000.00	748000.01	750000.00	484.19	565.09	310063.10	313038.91	504,984	8,688	3,462	631	01	200	68	1001,1011,1021
1754	0.13	2.82	517,607	1016000.01	1018000.00	748000.01	750000.00	485.04	549.67	310055.66	313031.58	502,761	12,140	2,412	294	01	820	66	1001,1011,1021
1755	0.13	2.82	503,715	1018000.01	1020000.00	748000.00	750000.00	486.31	533.65	310048.42	313024.29	502,627	1,054	33	01	01	220	70	1011,1001,1021

0.0 Report on LAS Statistics (By Tile) - continued

TNAME	Point Density	Average GSD	Total Points	X Min	X Max	Y Min	Y Max	Z Min	Z MAX	GPS Min	GPS Max	1st Returns	2nd Returns	3rd Returns	Other Returns	Min Int	Max Int	Mean Int	Flightlines
1756	0.12	2.85	643,487	1020000.00	1022000.00	748000.01	750000.00	478.01	578.35	310041.06	313016.84	494,352	94,616	44,329	10,190	01	191	53	1011,1001,1021
1757	0.13	2.82	584,241	1022000.00	1023999.99	748000.00	750000.00	471.21	573.28	310033.73	313009.51	501,757	49,518	26,262	6,704	01	540	59	1011,1001,1021
1758	0.12	2.85	530,169	1024000.01	1025999.99	748000.00	750000.00	464.61	552.72	310026.29	313002.01	492,580	24,614	10,489	2,486	01	800	64	1011,1001,1021
1759	0.13	2.83	533,746	1026000.00	1027999.99	748000.00	750000.00	463.07	556.15	310018.99	312994.71	500,870	20,923	9,626	2,327	01	137	69	1011,1001,1021
1760	0.12	2.84	623,975	1028000.00	1030000.00	748000.00	750000.00	448.37	559.07	310011.54	312987.36	496,944	78,031	39,388	9,612	01	198	55	1011,1001,1021
1761	0.13	2.83	555,435	1030000.00	1031999.99	748000.01	750000.00	432.17	534.08	310004.51	312980.11	500,796	34,754	15,903	3,982	01	200	63	1001,1011,1021
1762	0.13	2.83	737,744	1032000.00	1033999.99	748000.01	750000.00	429.33	573.25	309997.04	312972.73	498,248	130,976	77,872	30,648	01	880	45	1011,1001,1021
1763	0.13	2.82	587,840	1034000.00	1036000.00	748000.01	750000.00	448.58	559.70	309989.80	312965.58	504,230	47,674	26,756	9,180	01	220	61	1001,1011,1021
1764	0.13	2.82	621,269	1036000.01	1037999.99	748000.00	750000.00	430.90	541.95	309982.29	312958.13	502,518	75,728	34,283	8,740	01	1,600	55	1001,1011,1021
1765	0.12	2.84	584,438	1038000.00	1040000.00	748000.00	750000.00	425.48	535.31	309975.05	312951.01	495,208	52,169	28,129	8,932	01	5,100	59	1011,1001,1021
1766	0.12	2.84	502,538	1040000.01	1042000.00	748000.01	749999.99	432.90	509.17	309967.70	312943.65	496,629	4,070	1,501	338	01	200	71	1001,1011,1021
1767	0.12	2.84	609,762	1042000.00	1044000.00	748000.01	750000.00	419.46	537.36	309960.28	312936.30	494,618	70,539	34,592	10,013	01	160	56	1011,1001,1021
1768	0.13	2.80	708,607	1044000.01	1046000.00	748000.01	750000.00	411.65	524.61	309952.98	312929.12	509,696	116,948	63,108	18,855	01	3,160	47	1011,1001,1021
1769	0.12	2.86	751,371	1046000.01	1047999.99	748000.01	750000.00	410.56	532.38	309945.62	312921.79	490,695	153,199	82,348	25,129	01	780	40	1001,1011,1021
1770	0.13	2.83	589,228	1048000.00	1050000.00	748000.01	750000.00	414.01	522.77	309938.44	312914.49	498,433	59,822	24,356	6,617	01	800	54	1011,1001,1021
1771	0.12	2.84	673,230	1050000.01	1051999.99	748000.01	750000.00	424.12	543.20	309930.91	312907.07	495,649	113,318	50,861	13,402	01	1,460	46	1011,1001,1021
1772	0.13	2.81	654,022	1052000.00	1054000.00	748000.00	750000.00	438.35	556.39	309923.58	312899.92	505,351	101,709	38,092	8,870	01	5,100	46	1011,1001,1021

0.0 Report on LAS Statistics (By Tile) - continued

TNAME	Point Density	Average GSD	Total Points	X Min	X Max	Y Min	Y Max	Z Min	Z MAX	GPS Min	GPS Max	1st Returns	2nd Returns	3rd Returns	Other Returns	Min Int	Max Int	Mean Int	Flightlines
1773	0.13	2.80	679,063	1054000.01	1055999.99	748000.01	749999.99	445.61	732.09	309916.28	312892.48	509,206	114,001	44,792	11,064	01	2,420	46	1011,1001,1021
1774	0.13	2.81	825,595	1056000.01	1057999.99	748000.01	749999.99	470.48	620.41	309908.99	312885.27	507,730	197,615	92,943	27,307	01	2,540	37	1001,1011,1021
1775	0.13	2.81	721,872	1058000.00	1060000.00	748000.01	749999.99	473.57	608.57	309901.81	312877.97	507,545	128,914	64,159	21,254	01	900	44	1001,1011,1021
1776	0.13	2.80	786,139	1060000.00	1062000.00	748000.01	750000.00	453.75	576.17	309894.30	312870.55	510,816	178,087	77,423	19,813	01	680	38	1011,1001,1021
1777	0.12	2.87	506,999	1062000.01	1064000.00	748000.01	750000.00	488.87	584.82	309886.86	312863.20	487,193	14,958	4,029	819	01	760	67	1011,1001,1021
1778	0.13	2.81	613,085	1064000.01	1065999.99	748000.01	750000.00	486.79	599.01	309879.50	312855.87	506,120	62,962	33,972	10,031	01	560	58	1001,1011,1021
1779	0.13	2.82	515,690	1066000.01	1068000.00	748000.00	750000.00	499.65	597.67	309872.11	312848.51	502,553	7,715	4,104	1,318	01	200	72	1011,1001,1021
1780	0.13	2.81	759,024	1068000.00	1070000.00	748000.01	750000.00	478.40	609.50	309864.73	312841.24	507,820	146,724	80,596	23,884	01	560	45	1001,1011,1021
1781	0.13	2.82	647,864	1070000.01	1072000.00	748000.01	750000.00	483.91	599.72	309857.37	312833.94	503,600	85,668	45,089	13,507	01	420	53	1001,1011,1021
1782	0.13	2.83	555,339	1072000.00	1074000.00	748000.01	750000.00	480.00	590.28	309849.92	312826.53	498,515	31,256	18,545	7,023	01	1,860	64	1011,1001,1021
1783	0.12	2.84	916,508	1074000.01	1075999.99	748000.01	750000.00	479.70	623.02	309842.54	312819.26	494,775	232,134	140,644	48,955	01	121	36	1001,1011,1021
1784	0.13	2.83	602,783	1076000.00	1078000.00	748000.01	750000.00	499.06	615.33	309835.15	312811.84	498,058	59,364	33,665	11,696	01	135	61	1001,1011,1021
1785	0.12	2.85	510,141	1078000.01	1079999.99	748000.01	750000.00	505.45	601.30	309827.68	312804.57	491,864	12,830	4,497	950	01	720	69	1011,1001,1021
1786	0.12	2.84	524,169	1080000.00	1081999.99	748000.01	750000.00	506.70	606.60	309820.20	312797.10	495,514	16,989	9,030	2,636	01	115	71	1001,1011,1021
1787	0.13	2.82	646,886	1082000.00	1084000.00	748000.00	750000.00	504.42	606.87	309812.90	312789.89	502,998	84,051	46,120	13,717	01	194	56	1001,1011,1021
1788	0.13	2.78	985,419	1084000.01	1085999.98	748000.00	750000.00	486.84	610.57	309805.52	312782.47	518,581	258,652	151,601	56,585	01	180	34	1001,1011,1021
1789	0.13	2.81	677,244	1086000.00	1088000.00	748000.00	750000.00	498.22	610.57	309798.28	312775.15	508,380	98,379	52,670	17,815	01	1,280	52	1011,1001,1021

0.0 Report on LAS Statistics (By Tile) - continued

TNAME	Point Density	Average GSD	Total Points	X Min	X Max	Y Min	Y Max	Z Min	Z MAX	GPS Min	GPS Max	1st Returns	2nd Returns	3rd Returns	Other Returns	Min Int	Max Int	Mean Int	Flightlines
1790	0.12	2.84	663,771	1088000.00	1089999.99	748000.00	750000.00	495.16	611.65	309790.77	312767.90	496,758	89,043	56,169	21,801	01	640	52	1011,1001,1021
1791	0.12	2.85	636,562	1090000.01	1092000.00	748000.00	750000.00	502.09	606.07	309783.47	312760.52	493,455	80,252	46,653	16,202	01	128	54	1011,1001,1021
1792	0.13	2.79	541,584	1092000.01	1094000.00	748000.00	750000.00	514.09	599.80	309776.23	312753.31	514,310	19,801	6,371	1,102	01	118	72	1001,1011,1021
1793	0.13	2.79	637,876	1094000.00	1095999.99	748000.01	750000.00	514.36	622.45	309768.91	312746.07	515,515	75,172	37,119	10,070	01	2,000	60	1011,1001,1021
1794	0.12	2.86	498,041	1096000.00	1098000.00	748000.01	750000.00	513.62	603.24	309761.67	312738.74	490,505	4,491	2,364	681	01	121	74	1001,1011,1021
1795	0.13	2.82	543,421	1098000.00	1100000.00	748000.01	750000.00	494.74	606.00	309754.34	312731.44	504,891	24,381	11,303	2,846	01	117	72	1001,1011,1021
1796	0.13	2.82	784,447	1100000.01	1102000.00	748000.00	750000.00	484.30	611.79	309746.98	312724.21	502,908	157,440	91,574	32,525	01	280	44	1001,1011,1021
1797	0.12	2.85	575,387	1102000.00	1103999.99	748000.00	750000.00	474.85	604.89	309739.63	312716.82	493,954	47,679	25,917	7,837	01	500	59	1011,1001,1021
1798	0.13	2.82	578,390	1104000.00	1105999.99	748000.01	750000.00	468.46	573.16	309732.15	312709.61	502,567	48,499	21,758	5,566	01	480	59	1001,1011,1021
1799	0.13	2.80	782,180	1106000.00	1107999.99	748000.00	750000.00	461.86	581.93	309724.88	312702.16	509,886	163,561	84,189	24,544	01	680	42	1011,1001,1021
1800	0.13	2.79	647,703	1108000.00	1110000.00	748000.00	750000.00	457.69	574.93	309717.52	312694.86	512,452	75,928	44,015	15,308	01	1,260	53	1001,1011,1021
1801	0.12	2.90	741,338	992000.00	993999.99	750000.01	752000.00	417.56	521.57	227052.14	311201.75	474,193	167,990	78,032	21,123	01	600	38	1011,1021,1032
1802	0.13	2.82	750,141	994000.00	996000.00	750000.01	752000.00	404.30	517.74	227044.74	311208.96	501,842	162,842	70,373	15,084	01	720	39	1011,1021,1032
1803	0.13	2.81	681,178	996000.01	997999.99	750000.01	752000.00	405.03	527.92	227037.45	311216.02	506,608	110,917	50,439	13,214	01	940	46	1011,1021,1032
1804	0.13	2.83	739,396	998000.00	1000000.00	750000.01	752000.00	412.74	521.67	227030.13	311223.26	500,434	165,205	60,314	13,443	01	360	39	1011,1021,1032
1805	0.12	2.85	509,564	1000000.01	1002000.00	750000.00	752000.00	420.34	503.21	227022.90	311230.52	492,041	12,788	4,073	662	01	740	66	1021,1011,1032
1806	0.12	2.86	495,303	1002000.01	1003999.99	750000.01	752000.00	426.02	495.03	227015.43	311237.59	490,835	3,105	1,195	168	01	109	71	1011,1021,1032

0.0 Report on LAS Statistics (By Tile) - continued

TNAME	Point Density	Average GSD	Total Points	X Min	X Max	Y Min	Y Max	Z Min	Z MAX	GPS Min	GPS Max	1st Returns	2nd Returns	3rd Returns	Other Returns	Min Int	Max Int	Mean Int	Flightlines
1807	0.12	2.86	503,528	1004000.00	1005999.99	750000.01	752000.00	426.39	751.05	227008.06	311244.83	488,919	9,896	3,876	837	01	200	64	1011,1021,1032
1808	0.12	2.86	547,564	1006000.00	1008000.00	750000.01	752000.00	435.63	595.69	227000.60	311251.95	488,082	36,938	18,196	4,348	01	119	62	1011,1021,1032
1809	0.13	2.83	503,905	1008000.01	1009999.99	750000.01	752000.00	440.77	529.48	226993.36	311259.31	499,907	2,972	861	165	01	320	65	1011,1021,1032
1810	0.12	2.87	518,783	1010000.00	1011999.99	750000.01	752000.00	450.93	706.03	226986.10	311266.43	486,118	25,037	6,650	978	01	300	61	1011,1021,1032
1811	0.12	2.84	511,965	1012000.00	1014000.00	750000.00	752000.00	470.92	550.88	226978.59	311273.67	494,971	12,501	3,804	689	01	400	61	1021,1011,1032
1812	0.12	2.88	485,856	1014000.01	1015999.99	750000.01	752000.00	478.02	568.88	226971.41	311280.82	482,474	2,500	710	172	01	200	61	1021,1011,1032
1813	0.12	2.87	488,275	1016000.00	1018000.00	750000.01	752000.00	491.91	547.42	226963.81	311288.15	485,312	2,655	295	13	01	186	65	1011,1021,1032
1814	0.12	2.85	494,479	1018000.01	1020000.00	750000.01	752000.00	492.16	534.23	226956.63	311295.39	494,318	159	02	00	01	172	66	1011,1021,1032
1815	0.13	2.83	547,397	1020000.01	1022000.00	750000.01	752000.00	475.45	578.97	226949.20	311302.45	501,219	31,758	12,268	2,152	01	860	58	1011,1021,1032
1816	0.12	2.85	543,171	1022000.01	1023999.99	750000.01	752000.00	481.62	578.85	226941.88	311309.72	494,331	31,346	14,193	3,301	01	156	58	1021,1011,1032
1817	0.13	2.75	530,322	1024000.01	1026000.00	750000.01	752000.00	475.17	518.56	226934.65	311316.90	530,313	09	00	00	01	169	64	1021,1011,1033,1032
1818	0.15	2.58	693,446	1026000.01	1027999.99	750000.01	752000.00	469.87	571.39	226927.30	311324.34	603,109	57,666	26,392	6,279	01	260	47	1011,1021,1033,1032
1819	0.15	2.56	917,406	1028000.00	1030000.00	750000.01	752000.00	446.78	573.36	226919.95	311331.47	610,732	183,046	95,668	27,960	01	780	35	1011,1021,1033,1032
1820	0.15	2.55	922,521	1030000.01	1031999.99	750000.01	752000.00	434.26	564.52	226912.75	311338.77	615,298	191,643	92,430	23,150	01	820	37	1011,1021,1033,1032
1821	0.15	2.55	646,417	1032000.00	1034000.00	750000.01	751999.99	446.58	538.12	226905.43	311345.83	616,262	20,950	7,675	1,530	01	600	57	1021,1011,1033,1032
1822	0.16	2.53	833,857	1034000.00	1036000.00	750000.01	752000.00	449.26	558.73	226898.14	311353.10	626,479	117,739	67,316	22,323	01	181	44	1011,1021,1033,1032
1823	0.15	2.55	909,568	1036000.01	1037999.99	750000.01	752000.00	432.68	557.29	226890.88	311360.42	617,723	187,632	82,589	21,624	01	151	37	1011,1021,1033,1032

0.0 Report on LAS Statistics (By Tile) - continued

TNAME	Point Density	Average GSD	Total Points	X Min	X Max	Y Min	Y Max	Z Min	Z MAX	GPS Min	GPS Max	1st Returns	2nd Returns	3rd Returns	Other Returns	Min Int	Max Int	Mean Int	Flightlines
1824	0.16	2.54	687,926	1038000.00	1040000.00	750000.01	752000.00	445.85	558.30	226883.67	311367.60	620,729	40,184	20,851	6,162	01	138	51	1021,1011,1033,1032
1825	0.16	2.52	683,709	1040000.01	1041999.99	750000.01	752000.00	428.93	527.59	226876.24	311374.93	628,717	35,147	16,305	3,540	01	3,080	53	1011,1021,1033,1032
1826	0.15	2.59	824,402	1042000.00	1044000.00	750000.01	752000.00	419.81	541.60	226869.07	311382.32	595,186	140,052	69,196	19,968	01	1,600	41	1011,1021,1033,1032
1827	0.16	2.53	848,538	1044000.01	1046000.00	750000.01	752000.00	417.57	542.24	226861.78	311389.85	622,901	135,414	70,134	20,089	01	115	37	1011,1021,1033,1032
1828	0.15	2.56	876,816	1046000.01	1047999.99	750000.01	752000.00	412.45	526.27	226854.43	311396.86	608,226	169,151	79,126	20,313	01	680	36	1011,1021,1033,1032
1829	0.15	2.58	887,507	1048000.00	1049999.99	750000.00	752000.00	414.57	524.21	226847.14	311404.10	599,388	188,146	80,978	18,995	01	1,360	34	1021,1011,1033,1032
1830	0.15	2.57	819,824	1050000.00	1051999.99	750000.01	752000.00	426.20	751.70	226839.88	311411.54	607,171	141,920	56,154	14,579	01	1,160	37	1021,1011,1033,1032
1831	0.15	2.60	761,012	1052000.00	1054000.00	750000.01	752000.00	439.15	554.56	226832.44	311418.75	590,432	122,532	39,733	8,315	01	5,100	35	1011,1021,1033,1032
1832	0.15	2.55	749,955	1054000.01	1056000.00	750000.00	752000.00	460.72	632.36	226825.21	311426.26	613,698	98,770	30,633	6,854	01	5,020	34	1021,1011,1033,1032
1833	0.15	2.56	840,742	1056000.01	1057999.99	750000.00	752000.00	478.20	594.10	226817.75	311433.58	610,037	157,424	59,141	14,140	01	5,100	33	1011,1021,1033,1032
1834	0.15	2.58	849,015	1058000.00	1059999.99	750000.00	752000.00	474.81	600.60	226810.57	311440.76	601,971	167,437	64,441	15,166	01	2,760	33	1021,1011,1033,1032
1835	0.13	2.80	798,283	1060000.00	1062000.00	750000.01	752000.00	464.81	587.78	308583.58	311448.27	510,424	182,989	83,617	21,253	01	1,340	32	1011,1021,1033
1836	0.12	2.85	556,834	1062000.01	1063999.99	750000.01	752000.00	492.75	583.79	308590.73	311455.51	491,761	47,532	14,868	2,673	01	2,300	47	1011,1021,1033
1837	0.12	2.84	500,458	1064000.01	1065999.98	750000.01	752000.00	501.70	575.72	308598.03	311463.04	496,736	3,276	394	52	01	129	56	1021,1011,1033
1838	0.13	2.82	517,804	1066000.00	1068000.00	750000.01	752000.00	505.55	601.23	308605.18	311470.28	502,469	9,875	4,357	1,103	01	190	59	1011,1021,1033
1839	0.13	2.82	676,667	1068000.00	1070000.00	750000.01	752000.00	491.28	838.16	308612.48	311477.52	502,038	105,630	54,303	14,696	01	520	38	1011,1021,1033
1840	0.13	2.83	545,858	1070000.01	1071999.99	750000.01	752000.00	495.57	607.47	308619.84	311484.85	498,971	28,767	14,253	3,867	01	112	53	1011,1021,1033

0.0 Report on LAS Statistics (By Tile) - continued

TNAME	Point Density	Average GSD	Total Points	X Min	X Max	Y Min	Y Max	Z Min	Z MAX	GPS Min	GPS Max	1st Returns	2nd Returns	3rd Returns	Other Returns	Min Int	Max Int	Mean Int	Flightlines
1841	0.12	2.85	518,338	1072000.00	1073999.99	750000.01	752000.00	500.25	612.78	308627.08	311492.26	492,615	15,697	7,556	2,470	01	5,100	57	1011,1021,1033
1842	0.13	2.83	827,303	1074000.00	1075999.99	750000.01	752000.00	493.82	624.53	308634.43	311499.59	501,113	191,995	103,442	30,753	01	560	34	1021,1011,1033
1843	0.13	2.83	595,223	1076000.00	1078000.00	750000.01	752000.00	500.13	602.66	308641.76	311506.95	498,839	62,534	27,560	6,290	01	184	52	1021,1011,1033
1844	0.12	2.84	506,621	1078000.00	1079999.99	750000.01	752000.00	527.14	613.01	308649.15	311514.22	495,799	7,826	2,571	425	01	113	59	1021,1011,1033
1845	0.13	2.77	532,060	1080000.00	1081999.99	750000.01	752000.00	521.39	597.47	308656.48	311521.72	520,871	7,967	2,775	447	01	111	58	1021,1011,1033
1846	0.13	2.80	584,765	1082000.00	1084000.00	750000.01	752000.00	498.43	601.98	308663.83	311529.08	509,878	47,195	21,870	5,822	01	123	48	1021,1011,1033
1847	0.13	2.81	650,729	1084000.01	1085999.99	750000.01	752000.00	492.69	611.62	308671.07	311536.40	505,934	86,919	44,021	13,855	01	740	42	1011,1021,1033
1848	0.12	2.85	494,213	1086000.00	1087999.99	750000.01	752000.00	509.69	685.42	308678.55	311543.76	491,576	2,262	321	54	01	171	55	1021,1011,1033
1849	0.12	2.84	499,459	1088000.01	1090000.00	750000.01	752000.00	518.01	594.71	308685.93	311551.06	495,087	3,380	864	128	01	107	60	1021,1011,1033
1850	0.12	2.84	544,036	1090000.01	1092000.00	750000.01	752000.00	501.94	605.98	308693.29	311558.54	496,272	30,628	13,856	3,280	01	180	55	1021,1011,1033
1851	0.13	2.81	711,028	1092000.01	1093999.99	750000.00	752000.00	496.96	607.63	308700.74	311565.78	505,033	139,178	55,847	10,970	01	2,380	36	1021,1011,1033
1852	0.12	2.84	585,127	1094000.00	1095999.99	750000.01	752000.00	513.34	626.16	226678.26	311573.25	495,265	56,089	27,118	6,655	01	175	50	1021,1011,1033,1031
1853	0.11	3.05	473,730	1096000.00	1098000.00	750000.02	752000.00	513.54	623.49	226670.99	311580.58	431,294	27,298	12,280	2,858	01	109	57	1011,1021,1031
1854	0.12	2.91	505,123	1098000.01	1100000.00	750000.01	752000.00	502.57	605.02	226663.39	311587.97	471,074	22,875	9,171	2,003	01	196	55	1021,1011,1031
1855	0.13	2.82	524,843	1100000.01	1102000.00	750000.01	752000.00	484.24	588.98	226655.87	311595.21	502,840	13,282	6,754	1,967	01	113	58	1021,1011,1031
1856	0.13	2.78	529,337	1102000.00	1103999.99	750000.01	752000.00	479.92	577.25	226648.78	311602.56	516,182	7,659	4,232	1,264	01	110	63	1021,1011,1031
1857	0.13	2.79	524,339	1104000.00	1106000.00	750000.01	752000.00	484.90	597.93	226641.23	311609.77	514,690	8,449	1,117	83	01	5,100	60	1011,1021,1031,1033

0.0 Report on LAS Statistics (By Tile) - continued

TNAME	Point Density	Average GSD	Total Points	X Min	X Max	Y Min	Y Max	Z Min	Z MAX	GPS Min	GPS Max	1st Returns	2nd Returns	3rd Returns	Other Returns	Min Int	Max Int	Mean Int	Flightlines
1858	0.13	2.79	519,691	1106000.01	1107999.99	750000.01	752000.00	476.45	600.50	226633.83	311617.16	513,874	5,688	129	00	01	3,160	54	1021,1011,1033,1031
1859	0.12	2.84	495,348	1108000.00	1110000.00	750000.01	751999.99	463.13	508.94	226626.54	311624.51	495,345	03	00	00	01	110	63	1021,1011,1031
1860	0.12	2.84	582,786	994000.00	996000.00	752000.01	754000.00	405.48	524.54	225128.24	310145.11	496,055	52,134	26,733	7,864	01	145	62	1032,1021,1041
1861	0.12	2.84	619,215	996000.01	997999.99	752000.01	754000.00	404.93	530.25	225135.70	310137.63	496,206	79,295	34,674	9,040	01	980	50	1032,1021,1041
1862	0.12	2.88	591,962	998000.00	1000000.00	752000.01	754000.00	406.76	522.86	225143.07	310130.28	481,397	75,553	29,245	5,767	01	1,200	53	1021,1032,1041
1863	0.12	2.90	621,856	1000000.01	1002000.00	752000.01	754000.00	412.42	512.15	225150.71	310122.80	476,067	97,311	40,837	7,641	01	2,960	51	1021,1032,1041
1864	0.12	2.85	713,756	1002000.01	1004000.00	752000.01	754000.00	414.96	517.27	225158.17	310115.44	493,748	139,867	65,294	14,847	01	740	46	1032,1021,1041
1865	0.12	2.85	586,897	1004000.01	1006000.00	752000.01	754000.00	419.55	531.45	225165.86	310108.09	492,765	59,200	28,401	6,531	01	220	58	1021,1032,1041
1866	0.13	2.81	795,357	1006000.01	1008000.00	752000.01	754000.00	428.33	538.24	225172.98	310100.64	506,325	172,246	91,532	25,254	01	740	42	1032,1021,1041
1867	0.13	2.83	557,006	1008000.01	1010000.00	752000.01	754000.00	438.09	536.39	225180.50	310093.37	499,872	36,923	16,580	3,631	01	1,100	61	1021,1032,1041
1868	0.13	2.78	598,252	1010000.00	1011999.99	752000.01	754000.00	448.84	552.88	225188.04	310085.96	516,730	52,135	23,979	5,408	01	720	59	1032,1021,1041
1869	0.13	2.75	584,152	1012000.00	1014000.00	752000.01	754000.00	463.29	567.14	225195.39	310078.66	528,249	34,122	17,419	4,362	01	920	64	1021,1032,1041
1870	0.13	2.83	499,795	1014000.00	1015999.99	752000.02	753999.99	485.24	555.02	225203.14	310071.24	498,237	1,305	234	19	01	620	71	1021,1032,1041
1871	0.13	2.75	559,123	1016000.00	1018000.00	752000.02	754000.00	503.62	597.30	225210.63	310063.89	528,693	21,358	7,822	1,250	01	340	66	1032,1021,1041
1872	0.13	2.81	511,879	1018000.01	1019999.99	752000.01	754000.00	507.34	610.43	225217.95	310056.41	505,194	5,035	1,408	242	01	188	76	1032,1021,1041
1873	0.13	2.83	678,032	1020000.00	1022000.00	752000.01	754000.00	501.16	608.13	225225.52	310049.11	498,312	121,796	50,205	7,719	01	172	50	1021,1032,1041
1874	0.12	2.90	475,336	1022000.01	1024000.00	752000.01	754000.00	489.23	569.65	225233.38	310041.78	474,156	753	333	94	01	119	77	1021,1032,1041

0.0 Report on LAS Statistics (By Tile) - continued

TNAME	Point Density	Average GSD	Total Points	X Min	X Max	Y Min	Y Max	Z Min	Z MAX	GPS Min	GPS Max	1st Returns	2nd Returns	3rd Returns	Other Returns	Min Int	Max Int	Mean Int	Flightlines
1875	0.16	2.52	631,073	1024000.00	1026000.00	752000.02	754000.00	474.46	538.41	225240.73	310034.43	629,764	1,150	150	09	01	220	68	1032,1021,1033,1041
1876	0.19	2.27	855,574	1026000.01	1028000.00	752000.01	754000.00	457.44	570.10	225247.88	310027.07	773,971	53,798	22,318	5,487	01	124	58	1033,1032,1021,1041
1877	0.19	2.30	1,084,084	1028000.00	1030000.00	752000.01	754000.00	444.37	592.06	225255.45	310019.74	754,754	205,986	97,307	26,037	01	480	40	1033,1021,1032,1041
1878	0.19	2.30	993,680	1030000.00	1031999.99	752000.01	754000.00	439.89	567.53	225262.97	310012.30	753,441	149,215	72,171	18,853	01	940	47	1032,1033,1021,1041
1879	0.19	2.29	773,830	1032000.00	1033999.99	752000.01	754000.00	466.80	549.21	225270.29	310005.15	759,905	9,156	3,876	893	01	160	67	1021,1033,1032,1041
1880	0.19	2.27	776,252	1034000.00	1036000.00	752000.01	754000.00	453.10	527.73	225277.78	309997.67	774,537	1,410	246	59	01	460	68	1032,1033,1021,1041
1881	0.20	2.26	980,201	1036000.01	1037999.99	752000.01	754000.00	443.35	597.12	225284.78	309990.37	780,253	122,262	60,649	17,037	01	143	50	1032,1033,1021,1041
1882	0.19	2.29	817,918	1038000.00	1039999.99	752000.01	753999.99	449.71	546.30	225292.53	309982.93	761,582	37,844	15,379	3,113	01	135	64	1021,1032,1033,1041
1883	0.20	2.26	894,091	1040000.00	1041999.99	752000.01	753999.99	437.82	539.11	225299.94	309975.69	780,308	74,990	32,719	6,074	01	140	52	1032,1033,1021,1041
1884	0.19	2.32	797,921	1042000.00	1044000.00	752000.01	754000.00	436.23	540.16	225307.65	309968.36	743,772	32,351	16,597	5,201	01	5,100	64	1021,1032,1033,1041
1885	0.19	2.29	993,398	1044000.00	1046000.00	752000.01	754000.00	420.55	541.53	225314.83	309960.92	761,653	138,500	71,460	21,785	01	4,420	47	1032,1021,1033,1041
1886	0.19	2.29	1,068,512	1046000.00	1047999.99	752000.01	754000.00	413.14	533.37	225322.29	309953.61	761,939	192,072	89,662	24,839	01	5,100	42	1021,1032,1033,1041
1887	0.19	2.32	825,000	1048000.00	1050000.00	752000.01	753999.99	418.71	520.24	225329.84	309946.23	740,477	58,706	21,344	4,473	01	1,720	55	1021,1032,1033,1041
1888	0.19	2.29	1,113,945	1050000.00	1051999.99	752000.01	754000.00	421.02	540.92	225337.21	309938.96	760,702	230,326	98,219	24,698	01	4,420	36	1032,1033,1021,1041
1889	0.19	2.32	979,517	1052000.00	1054000.00	752000.01	753999.99	431.19	567.48	225344.79	309931.46	745,987	154,798	62,385	16,347	01	5,100	40	1021,1033,1032,1041
1890	0.19	2.29	1,024,310	1054000.01	1056000.00	752000.01	753999.99	445.15	569.31	225352.34	309924.16	760,545	182,316	65,857	15,592	01	3,220	36	1021,1032,1033,1041
1891	0.19	2.32	1,041,909	1056000.00	1057999.99	752000.01	754000.00	452.67	587.96	225359.65	309916.89	742,808	201,882	78,727	18,492	01	5,100	33	1033,1021,1032,1041

0.0 Report on LAS Statistics (By Tile) - continued

TNAME	Point Density	Average GSD	Total Points	X Min	X Max	Y Min	Y Max	Z Min	Z MAX	GPS Min	GPS Max	1st Returns	2nd Returns	3rd Returns	Other Returns	Min Int	Max Int	Mean Int	Flightlines
1892	0.18	2.35	960,958	1058000.00	1059999.99	752000.01	754000.00	458.19	605.13	225367.32	309909.53	727,473	159,127	60,189	14,169	01	5,100	38	1032,1021,1033,1041
1893	0.12	2.90	605,637	1060000.00	1061999.99	752000.01	754000.00	474.63	589.02	225374.52	309902.29	475,857	86,847	34,619	8,314	01	3,240	40	1021,1033,1041,1032
1894	0.12	2.84	539,638	1062000.01	1063999.99	752000.01	754000.00	482.92	595.33	225381.72	309894.82	496,650	31,103	10,097	1,788	01	5,100	47	1021,1033,1041,1032
1895	0.12	2.87	659,466	1064000.00	1066000.00	752000.03	754000.00	510.09	639.70	225389.04	309887.40	485,611	113,739	48,523	11,593	01	192	36	1033,1021,1041,1032
1896	0.13	2.82	608,430	1066000.00	1068000.00	752000.01	754000.00	520.59	639.11	225396.36	309880.05	502,257	65,760	31,450	8,963	01	680	42	1021,1033,1041
1897	0.13	2.83	513,525	1068000.01	1070000.00	752000.01	754000.00	503.43	613.16	225403.85	309872.63	499,003	10,040	3,702	780	01	142	56	1021,1033,1041
1898	0.13	2.83	516,471	1070000.00	1071999.99	752000.01	754000.00	504.56	603.55	225411.03	309865.24	500,241	11,815	3,775	640	01	135	56	1033,1021,1041
1899	0.13	2.78	572,749	1072000.00	1074000.00	752000.01	753999.99	507.31	611.63	225418.06	309857.77	516,775	37,041	15,130	3,803	01	155	50	1021,1033,1041
1900	0.13	2.77	531,234	1074000.01	1075999.99	752000.01	754000.00	516.14	599.07	225425.46	309850.44	520,878	8,198	1,848	310	01	113	55	1033,1021,1041
1901	0.13	2.82	643,519	1076000.01	1077999.99	752000.01	754000.00	504.19	620.54	225432.52	309843.02	504,330	89,638	39,587	9,964	01	199	41	1021,1033,1041
1902	0.13	2.82	683,542	1078000.00	1080000.00	752000.01	754000.00	514.91	631.19	225439.87	309835.70	501,976	112,093	53,295	16,178	01	520	38	1033,1021,1041
1903	0.13	2.80	610,939	1080000.00	1081999.99	752000.01	754000.00	533.25	640.02	225447.30	309828.19	508,808	68,182	27,494	6,455	01	190	46	1033,1021,1041
1904	0.13	2.83	747,684	1082000.00	1084000.00	752000.01	754000.00	504.52	641.96	225454.65	309820.78	499,321	163,682	68,060	16,621	01	165	32	1033,1021,1041
1905	0.13	2.81	543,125	1084000.01	1085999.99	752000.01	754000.00	503.13	619.00	225461.77	309813.51	507,987	24,152	8,825	2,161	01	188	51	1033,1021,1041
1906	0.13	2.80	546,966	1086000.00	1088000.00	752000.01	754000.00	506.46	590.69	225468.89	309806.00	512,041	24,491	8,737	1,697	01	187	52	1033,1021,1041
1907	0.13	2.81	511,163	1088000.00	1090000.00	752000.01	753999.99	512.53	597.59	225476.15	309798.82	506,623	3,755	727	58	01	146	54	1021,1033,1041
1908	0.13	2.82	513,927	1090000.02	1092000.00	752000.01	754000.00	500.35	578.70	225483.27	309791.35	501,531	9,150	2,777	469	01	180	52	1021,1033,1041,1031

0.0 Report on LAS Statistics (By Tile) - continued

TNAME	Point Density	Average GSD	Total Points	X Min	X Max	Y Min	Y Max	Z Min	Z MAX	GPS Min	GPS Max	1st Returns	2nd Returns	3rd Returns	Other Returns	Min Int	Max Int	Mean Int	Flightlines
1909	0.12	2.87	556,852	1092000.01	1094000.00	752000.01	754000.00	484.87	605.21	225490.50	309784.26	487,141	46,986	18,882	3,843	01	167	45	1021,1033,1041,1031
1910	0.12	2.87	584,538	1094000.00	1096000.00	752000.01	754000.00	487.24	603.56	225497.70	309776.78	486,071	64,816	26,934	6,717	01	640	47	1021,1033,1031,1041
1911	0.13	2.81	575,706	1096000.01	1098000.00	752000.01	754000.00	487.21	603.41	225504.79	309769.45	506,707	47,391	17,733	3,875	01	5,100	56	1031,1021,1041,1033
1912	0.13	2.83	640,805	1098000.00	1100000.00	752000.01	754000.00	480.02	591.78	225512.23	309762.19	499,384	86,343	43,721	11,357	01	5,100	52	1021,1031,1041,1033
1913	0.13	2.79	535,229	1100000.02	1101999.99	752000.02	754000.00	475.89	577.41	225519.32	309754.89	513,323	15,802	5,251	853	01	171	65	1021,1031,1041,1033
1914	0.13	2.78	585,777	1102000.01	1103999.99	752000.01	754000.00	468.03	568.17	225526.72	309747.50	516,001	40,154	22,702	6,920	01	119	62	1021,1031,1041,1033
1915	0.16	2.49	657,911	1104000.00	1106000.00	752000.01	754000.00	475.83	561.01	225533.70	309740.29	643,953	12,319	1,522	117	01	1,400	66	1021,1031,1033,1041
1916	0.16	2.48	656,001	1106000.01	1107999.99	752000.01	754000.00	486.97	634.33	225540.87	309732.76	648,341	6,903	726	31	01	740	63	1033,1021,1031,1041
1917	0.13	2.81	510,362	1108000.00	1110000.00	752000.01	754000.00	472.98	553.72	225547.85	309725.46	507,343	2,371	573	75	01	400	69	1021,1031,1041
1918	0.13	2.82	617,472	994000.00	995999.99	754000.01	756000.00	406.10	526.43	223999.76	227054.39	503,138	72,519	33,355	8,460	01	1,000	64	1032,1041,1051
1919	0.13	2.83	731,323	996000.00	997999.99	754000.01	755999.99	411.51	535.02	223992.47	227046.98	500,543	146,541	66,140	18,099	01	700	46	1032,1041,1051
1920	0.13	2.81	718,390	998000.00	1000000.00	754000.01	755999.99	418.19	530.49	223985.21	227039.52	507,228	148,000	52,694	10,468	01	127	48	1032,1041,1051
1921	0.12	2.85	499,815	1000000.00	1001999.99	754000.01	755999.99	422.22	525.97	223977.83	227031.97	492,660	4,379	2,069	707	01	178	79	1032,1041,1051
1922	0.13	2.83	612,645	1002000.00	1004000.00	754000.01	756000.00	416.34	515.88	223970.37	227024.94	499,946	69,989	34,772	7,938	01	400	62	1032,1041,1051
1923	0.12	2.86	607,644	1004000.01	1006000.00	754000.01	756000.00	418.15	522.03	223963.17	227017.60	487,927	76,165	35,551	8,001	01	200	64	1041,1032,1051
1924	0.12	2.88	513,263	1006000.01	1007999.99	754000.01	756000.00	431.76	536.23	223955.62	227010.11	482,625	19,091	9,047	2,500	01	141	73	1041,1032,1051
1925	0.12	2.89	478,945	1008000.00	1009999.99	754000.01	755999.98	445.21	461.79	223948.08	227002.79	478,945	00	00	00	25	123	78	1032,1041,1051

0.0 Report on LAS Statistics (By Tile) - continued

TNAME	Point Density	Average GSD	Total Points	X Min	X Max	Y Min	Y Max	Z Min	Z MAX	GPS Min	GPS Max	1st Returns	2nd Returns	3rd Returns	Other Returns	Min Int	Max Int	Mean Int	Flightlines
1926	0.13	2.83	510,152	1010000.00	1012000.00	754000.01	755999.99	455.33	537.52	223941.07	226995.27	498,083	7,675	3,682	712	01	120	83	1041,1032,1051
1927	0.12	2.84	571,000	1012000.01	1014000.00	754000.00	756000.00	460.46	570.68	223933.52	226988.12	497,228	44,325	22,944	6,503	01	5,100	70	1041,1032,1051
1928	0.12	2.85	497,119	1014000.00	1015999.99	754000.00	755999.99	482.08	567.57	223926.38	226980.63	493,459	2,582	902	176	01	1,880	79	1041,1032,1051
1929	0.13	2.82	540,196	1016000.01	1017999.99	754000.01	755999.99	492.99	588.50	223918.91	226973.51	504,207	23,475	10,351	2,163	01	540	73	1041,1032,1051
1930	0.12	2.86	516,617	1018000.01	1019999.99	754000.01	755999.99	501.93	600.51	223911.57	226965.97	489,632	17,064	8,166	1,755	01	1,700	74	1032,1041,1051
1931	0.12	2.85	548,078	1020000.00	1022000.00	754000.01	756000.00	509.34	611.72	223904.25	226958.88	491,261	35,389	17,116	4,312	01	120	72	1032,1041,1051
1932	0.12	2.86	493,919	1022000.01	1023999.99	754000.01	756000.00	494.46	581.02	223896.82	226951.16	490,662	2,773	466	18	01	156	85	1032,1041,1051
1933	0.14	2.71	545,906	1024000.01	1026000.00	754000.01	756000.00	481.55	524.44	223889.53	308459.12	545,825	80	01	00	01	122	81	1032,1041,1033,1051
1934	0.14	2.65	754,285	1026000.00	1028000.00	754000.01	755999.99	456.18	576.71	223882.18	308466.38	568,131	116,408	55,548	14,198	01	720	52	1033,1041,1032,1051
1935	0.14	2.65	1,014,478	1028000.01	1029999.99	754000.01	755999.99	448.91	575.30	223874.86	308473.86	570,508	249,334	145,980	48,656	01	184	37	1041,1033,1032,1051
1936	0.14	2.67	987,170	1030000.00	1031999.99	754000.01	755999.99	445.27	587.99	223867.51	308481.10	560,894	246,089	137,063	43,124	01	193	39	1033,1041,1032,1051
1937	0.14	2.70	550,351	1032000.00	1034000.00	754000.01	755999.99	470.06	525.28	223860.05	308488.52	548,594	1,502	242	13	01	190	83	1041,1033,1032,1051
1938	0.14	2.70	690,159	1034000.00	1035999.99	754000.01	755999.99	453.01	552.20	223852.76	308495.93	550,864	83,987	43,805	11,503	01	140	57	1032,1041,1033,1051
1939	0.14	2.65	572,190	1036000.00	1037999.99	754000.01	755999.99	453.30	530.73	223845.39	308503.35	568,915	2,571	576	128	01	1,640	79	1032,1033,1041,1051
1940	0.14	2.72	575,337	1038000.00	1039999.99	754000.00	756000.00	455.23	544.40	223838.13	308510.82	541,257	22,257	9,829	1,994	01	124	69	1033,1032,1041,1051
1941	0.14	2.65	596,399	1040000.00	1041999.98	754000.00	756000.00	452.13	532.82	223830.64	308518.53	570,554	17,610	7,244	991	01	168	75	1032,1041,1033,1051
1942	0.13	2.75	535,856	1042000.00	1044000.00	754000.01	756000.00	436.71	533.01	223823.52	308525.77	530,735	3,451	1,329	341	01	240	68	1041,1033,1032,1051

0.0 Report on LAS Statistics (By Tile) - continued

TNAME	Point Density	Average GSD	Total Points	X Min	X Max	Y Min	Y Max	Z Min	Z MAX	GPS Min	GPS Max	1st Returns	2nd Returns	3rd Returns	Other Returns	Min Int	Max Int	Mean Int	Flightlines
1943	0.14	2.66	580,005	1044000.00	1045999.99	754000.01	756000.00	422.81	505.71	223816.00	308533.13	563,750	11,803	3,789	663	01	118	69	1041,1033,1032,1051
1944	0.14	2.68	778,207	1046000.00	1047999.99	754000.00	755999.99	413.53	530.73	223808.71	308540.48	556,115	129,122	70,555	22,415	01	135	50	1032,1041,1033,1051
1945	0.14	2.65	897,006	1048000.00	1050000.00	754000.00	756000.00	414.10	540.46	223801.36	308547.73	567,980	178,074	110,261	40,691	01	188	42	1032,1033,1041,1051
1946	0.15	2.63	775,676	1050000.01	1051999.99	754000.01	755999.99	423.27	544.85	223794.19	308555.14	579,248	113,360	62,621	20,447	01	660	48	1033,1032,1041,1051
1947	0.14	2.66	782,945	1052000.00	1054000.00	754000.00	755999.99	432.10	657.07	223786.84	308562.35	566,862	137,260	61,779	17,044	01	1,520	47	1041,1033,1032,1051
1948	0.14	2.68	813,612	1054000.01	1056000.00	754000.00	755999.99	439.03	578.15	223779.26	308569.65	555,906	167,097	72,543	18,066	01	5,100	42	1033,1041,1032,1051
1949	0.15	2.63	811,226	1056000.00	1058000.00	754000.01	756000.00	444.71	574.94	223771.97	308577.04	579,747	148,048	65,149	18,282	01	1,420	43	1041,1032,1033,1051
1950	0.14	2.65	762,403	1058000.00	1060000.00	754000.01	755999.99	464.25	575.48	223764.40	308584.45	569,637	124,606	53,366	14,794	01	2,300	44	1032,1041,1033,1051
1951	0.14	2.65	713,026	1060000.00	1062000.00	754000.01	756000.00	482.31	586.00	223757.19	308591.60	570,940	94,250	37,600	10,236	01	2,980	50	1033,1032,1041,1051
1952	0.15	2.59	772,921	1062000.00	1064000.00	754000.00	756000.00	486.75	598.41	223749.62	308598.87	596,204	107,363	53,909	15,445	01	5,100	51	1032,1033,1041,1051
1953	0.14	2.66	716,488	1064000.00	1066000.00	754000.00	755999.99	500.30	617.34	223742.33	308605.96	564,553	91,842	45,205	14,888	01	280	54	1041,1032,1033,1051
1954	0.13	2.80	569,531	1066000.00	1068000.00	754000.01	756000.00	520.49	666.13	223734.72	308613.23	511,424	37,608	15,823	4,676	01	440	64	1041,1033,1051
1955	0.13	2.82	698,271	1068000.01	1070000.00	754000.01	756000.00	517.25	660.54	223727.29	308620.62	504,570	113,183	60,969	19,549	01	900	51	1033,1041,1051
1956	0.12	2.84	560,920	1070000.00	1071999.99	754000.00	756000.00	518.99	622.36	223720.20	308627.86	496,799	40,533	18,886	4,702	01	189	63	1033,1041,1051
1957	0.13	2.80	518,060	1072000.00	1074000.00	754000.00	756000.00	513.06	601.53	223712.57	308635.25	511,605	4,617	1,481	357	01	171	80	1033,1041,1051
1958	0.12	2.85	875,589	1074000.01	1076000.00	754000.01	756000.00	495.99	622.72	223705.48	308642.57	492,442	203,129	130,746	49,272	01	125	39	1041,1033,1051
1959	0.13	2.81	512,176	1076000.01	1078000.00	754000.01	756000.00	515.86	592.80	223697.90	308649.78	507,343	3,107	1,398	328	01	143	79	1041,1033,1051

0.0 Report on LAS Statistics (By Tile) - continued

TNAME	Point Density	Average GSD	Total Points	X Min	X Max	Y Min	Y Max	Z Min	Z MAX	GPS Min	GPS Max	1st Returns	2nd Returns	3rd Returns	Other Returns	Min Int	Max Int	Mean Int	Flightlines
1960	0.12	2.90	511,996	1078000.00	1080000.00	754000.01	756000.00	520.23	634.53	223690.73	308657.11	474,667	23,557	10,824	2,948	01	220	71	1033,1041,1051
1961	0.12	2.86	490,750	1080000.01	1082000.00	754000.01	756000.00	537.64	580.93	223683.12	308664.62	490,749	01	00	00	01	126	79	1033,1041,1051
1962	0.12	2.92	712,543	1082000.00	1084000.00	754000.01	756000.00	513.66	643.20	223675.89	308672.06	470,237	141,340	77,418	23,548	01	146	46	1041,1033,1051
1963	0.12	2.87	500,815	1084000.01	1085999.99	754000.01	756000.00	513.97	619.95	223668.37	308679.56	486,945	9,662	3,477	731	01	116	75	1041,1033,1051
1964	0.12	2.84	496,696	1086000.00	1087999.99	754000.01	756000.00	513.29	562.60	223661.11	308686.75	495,547	1,029	104	16	01	160	78	1033,1041,1051
1965	0.12	2.88	481,128	1088000.00	1090000.00	754000.01	756000.00	502.95	521.56	223653.39	308694.04	481,128	00	00	00	15	133	74	1033,1041,1051
1966	0.13	2.73	552,299	1090000.00	1092000.00	754000.01	756000.00	485.52	587.44	223646.13	308701.49	535,858	9,482	5,430	1,529	01	113	73	1041,1033,1031,1051
1967	0.15	2.55	700,134	1092000.00	1094000.00	754000.01	755999.99	478.67	572.60	223638.81	308708.85	615,956	54,039	24,539	5,600	01	114	63	1041,1033,1031,1051
1968	0.15	2.63	657,531	1094000.00	1095999.99	754000.01	756000.00	472.93	563.74	223631.35	308716.32	579,935	44,535	25,378	7,683	01	146	61	1041,1033,1031,1051
1969	0.15	2.57	746,741	1096000.01	1097999.99	754000.01	756000.00	467.12	629.89	223623.78	308723.47	604,657	83,809	45,875	12,400	01	117	56	1041,1033,1031,1051
1970	0.15	2.58	710,428	1098000.00	1100000.00	754000.01	756000.00	472.04	578.64	223616.34	308731.01	602,749	62,813	34,812	10,054	01	124	60	1041,1033,1031,1051
1971	0.15	2.61	589,606	1100000.01	1101999.99	754000.01	756000.00	464.86	512.09	223608.83	308738.65	589,603	03	00	00	01	119	70	1041,1031,1033,1051
1972	0.14	2.64	675,235	1102000.00	1104000.00	754000.01	756000.00	459.76	570.82	223601.11	308745.98	573,258	61,034	32,348	8,595	01	118	63	1031,1033,1041,1051
1973	0.16	2.50	640,118	1104000.00	1106000.00	754000.00	756000.00	465.26	511.87	223593.82	308753.31	640,089	29	00	00	01	117	76	1033,1041,1031,1051
1974	0.15	2.60	592,083	1106000.01	1108000.00	754000.00	756000.00	476.55	553.62	223586.50	308756.99	589,941	1,767	339	36	01	163	75	1031,1033,1041,1051
1975	0.12	2.85	495,855	1108000.01	1110000.00	754000.01	756000.00	485.32	547.28	223578.89	226635.73	494,302	1,133	361	59	01	174	80	1031,1041,1051
1976	0.13	2.75	576,985	1000000.00	1001999.99	756000.00	758000.00	429.88	548.88	222059.94	225160.21	529,829	27,482	14,503	5,171	01	3,020	71	1041,1051,1061

0.0 Report on LAS Statistics (By Tile) - continued

TNAME	Point Density	Average GSD	Total Points	X Min	X Max	Y Min	Y Max	Z Min	Z MAX	GPS Min	GPS Max	1st Returns	2nd Returns	3rd Returns	Other Returns	Min Int	Max Int	Mean Int	Flightlines
1977	0.13	2.77	561,279	1002000.00	1004000.00	756000.00	757999.99	428.58	541.11	222067.48	225167.73	520,333	24,067	12,605	4,274	01	128	67	1041,1051,1061
1978	0.13	2.82	522,515	1004000.01	1006000.00	756000.00	757999.99	420.59	517.83	222074.83	225175.17	502,492	12,780	5,747	1,496	01	560	73	1041,1051,1061
1979	0.13	2.83	515,559	1006000.01	1007999.99	756000.00	757999.99	428.01	523.96	222082.26	225182.97	499,040	11,026	4,405	1,088	01	179	72	1051,1041,1061
1980	0.12	2.84	530,175	1008000.00	1009999.99	756000.00	758000.00	433.30	530.55	222089.55	225190.43	496,886	20,247	10,252	2,790	01	620	69	1051,1041,1061
1981	0.12	2.90	493,211	1010000.00	1011999.99	756000.01	758000.00	438.28	531.77	222096.96	225197.98	477,270	11,056	3,978	907	01	5,100	76	1041,1051,1061
1982	0.13	2.82	510,163	1012000.00	1013999.99	756000.00	757999.99	452.14	521.73	222104.33	225205.64	504,068	4,174	1,654	267	01	300	77	1041,1051,1061
1983	0.12	2.85	522,844	1014000.00	1015999.99	756000.00	757999.99	466.05	570.92	222111.51	225213.04	491,522	19,003	9,654	2,665	01	185	72	1051,1041,1061
1984	0.12	2.91	690,371	1016000.01	1018000.00	756000.00	758000.00	467.82	579.38	222119.00	225220.71	472,158	125,485	70,947	21,781	01	1,680	47	1051,1041,1061
1985	0.12	2.83	778,820	1018000.01	1020000.00	756000.00	758000.00	481.07	598.27	222126.29	225228.14	497,973	175,763	85,290	19,794	01	1,320	44	1051,1041,1061
1986	0.13	2.74	574,462	1020000.01	1022000.00	756000.00	757999.99	502.93	603.72	222133.49	225235.60	531,405	27,189	12,870	2,998	01	460	71	1041,1051,1061
1987	0.13	2.74	534,021	1022000.01	1023999.99	756000.00	757999.99	499.83	536.96	222140.78	225242.69	534,020	01	00	00	03	124	84	1041,1051,1061
1988	0.12	2.87	485,908	1024000.00	1025999.99	756000.01	757999.99	486.12	548.18	222148.33	225250.21	484,790	842	247	29	01	123	84	1051,1041,1061
1989	0.13	2.83	565,235	1026000.00	1028000.00	756000.01	758000.00	469.97	566.24	222155.68	225257.81	500,721	38,634	20,292	5,588	01	1,000	72	1041,1051,1061
1990	0.13	2.77	1,056,401	1028000.00	1029999.99	756000.00	758000.00	452.80	592.10	222162.82	225265.22	520,940	296,510	177,312	61,639	01	185	33	1051,1041,1061
1991	0.12	2.88	972,126	1030000.00	1032000.00	756000.00	757999.99	455.38	582.44	222169.94	225272.79	482,301	277,550	159,069	53,206	01	1,680	35	1051,1041,1061
1992	0.12	2.86	503,816	1032000.01	1034000.00	756000.00	757999.99	470.77	557.24	222177.26	225280.31	487,575	10,472	4,577	1,192	01	540	79	1051,1041,1061
1993	0.12	2.94	477,392	1034000.02	1035999.99	756000.00	757999.99	465.90	542.62	222184.41	225287.57	461,362	10,961	4,174	895	01	193	72	1041,1051,1061

0.0 Report on LAS Statistics (By Tile) - continued

TNAME	Point Density	Average GSD	Total Points	X Min	X Max	Y Min	Y Max	Z Min	Z MAX	GPS Min	GPS Max	1st Returns	2nd Returns	3rd Returns	Other Returns	Min Int	Max Int	Mean Int	Flightlines
1994	0.12	2.89	483,015	1036000.00	1037999.99	756000.00	757999.99	471.66	562.50	222191.75	225295.26	479,716	2,198	879	222	01	140	77	1041,1051,1061
1995	0.12	2.89	480,575	1038000.00	1040000.00	756000.00	758000.00	465.50	538.27	222199.24	225302.61	479,596	971	07	01	01	130	78	1051,1041,1061
1996	0.12	2.85	497,666	1040000.02	1041999.99	756000.01	758000.00	453.18	536.81	222206.39	225310.13	494,032	2,825	683	126	01	200	77	1051,1041,1061
1997	0.12	2.91	505,887	1042000.01	1044000.00	756000.01	758000.00	437.35	539.51	222213.57	225317.48	473,305	20,652	8,983	2,947	01	2,000	67	1041,1051,1061
1998	0.12	2.86	554,484	1044000.01	1045999.99	756000.00	757999.99	429.04	531.57	222221.08	225325.11	489,300	40,187	19,570	5,427	01	260	63	1051,1041,1061
1999	0.12	2.88	654,657	1046000.00	1047999.99	756000.00	757999.99	416.59	540.83	222228.35	225332.43	482,045	105,764	51,961	14,887	01	860	50	1051,1041,1061
2000	0.12	2.88	609,490	1048000.00	1050000.00	756000.00	757999.98	421.69	535.56	222235.81	225339.83	482,897	79,955	36,278	10,360	01	540	57	1051,1041,1061
2001	0.13	2.82	576,537	1050000.01	1052000.00	756000.00	757999.99	430.76	533.28	222242.95	225347.32	504,061	45,896	20,905	5,675	01	1,980	64	1041,1051,1061
2002	0.12	2.84	730,099	1052000.00	1054000.00	756000.00	757999.99	435.24	561.12	222250.13	225354.78	496,715	136,623	72,525	24,236	01	2,000	47	1041,1051,1061
2003	0.12	2.88	690,779	1054000.00	1056000.00	756000.01	758000.00	452.06	565.89	222257.33	225362.30	481,221	132,647	60,197	16,714	01	3,040	45	1041,1051,1061
2004	0.13	2.81	548,691	1056000.00	1058000.00	756000.00	758000.00	466.01	566.97	222264.68	225369.62	506,385	31,286	9,136	1,884	01	1,640	62	1051,1041,1061
2005	0.13	2.82	585,526	1058000.01	1060000.00	756000.00	757999.99	472.70	746.14	222271.83	225376.82	504,407	52,579	21,325	7,215	01	2,940	62	1051,1041,1061
2006	0.12	2.86	620,856	1060000.01	1061999.99	756000.00	757999.99	472.72	631.80	222279.26	225383.97	490,139	83,393	37,759	9,565	01	720	55	1041,1051,1061
2007	0.13	2.78	612,624	1062000.00	1064000.00	756000.01	758000.00	480.48	600.50	222286.18	225391.20	517,788	60,838	26,710	7,288	01	400	62	1041,1051,1061
2008	0.13	2.81	822,723	1064000.01	1065999.99	756000.00	758000.00	479.73	614.05	222293.36	225398.58	507,236	185,959	98,217	31,311	01	540	41	1051,1041,1061
2009	0.12	2.84	684,389	1066000.00	1068000.00	756000.00	757999.99	503.17	661.74	222300.59	225405.95	497,216	121,685	50,937	14,551	01	5,100	52	1051,1041,1061
2010	0.12	2.89	975,095	1068000.00	1070000.00	756000.00	757999.99	416.43	698.33	222307.91	225413.16	478,190	270,688	164,219	61,998	01	1,840	32	1041,1051,1061

0.0 Report on LAS Statistics (By Tile) - continued

TNAME	Point Density	Average GSD	Total Points	X Min	X Max	Y Min	Y Max	Z Min	Z MAX	GPS Min	GPS Max	1st Returns	2nd Returns	3rd Returns	Other Returns	Min Int	Max Int	Mean Int	Flightlines
2011	0.12	2.92	669,497	1070000.00	1071999.99	756000.00	757999.99	490.41	614.58	222315.08	225420.33	470,252	123,826	59,822	15,597	01	320	49	1051,1041,1061
2012	0.12	2.87	727,120	1072000.00	1074000.00	756000.01	758000.00	484.41	606.29	222322.37	225427.80	485,461	145,241	75,725	20,693	01	164	48	1051,1041,1061
2013	0.12	2.90	888,988	1074000.01	1076000.00	756000.01	758000.00	486.66	624.68	222329.57	225435.11	475,821	224,457	138,716	49,994	01	138	38	1041,1051,1061
2014	0.13	2.81	545,076	1076000.01	1078000.00	756000.02	757999.98	507.77	613.03	222336.84	225442.43	506,970	24,140	10,997	2,969	01	220	74	1051,1041,1061
2015	0.12	2.89	516,732	1078000.01	1080000.00	756000.01	757999.99	536.16	626.54	222344.15	225449.52	480,230	22,326	10,896	3,280	01	157	75	1051,1041,1061
2016	0.13	2.83	504,867	1080000.01	1082000.00	756000.01	757999.99	537.68	627.46	222351.33	225456.67	498,928	5,195	660	84	01	380	83	1041,1051,1061
2017	0.12	2.85	690,110	1082000.01	1084000.00	756000.01	757999.99	525.66	644.20	222358.51	225463.73	492,922	107,780	66,004	23,404	01	135	55	1051,1041,1061
2018	0.12	2.87	494,784	1084000.01	1085999.99	756000.01	757999.99	527.02	624.32	222365.82	225470.91	485,443	6,998	1,990	353	01	145	82	1051,1041,1061
2019	0.12	2.90	480,240	1086000.00	1087999.99	756000.00	757999.99	509.61	599.93	222372.97	225478.22	476,136	3,443	555	106	01	300	82	1041,1051,1061
2020	0.12	2.85	524,692	1088000.01	1089999.99	756000.01	757999.99	494.18	582.88	222380.17	225485.26	493,338	20,710	8,758	1,886	01	140	75	1041,1051,1061
2021	0.12	2.85	511,945	1090000.01	1091999.99	756000.00	757999.99	489.74	579.85	222387.29	225492.55	494,196	11,309	5,183	1,257	01	180	80	1041,1051,1061
2022	0.12	2.87	557,529	1092000.00	1094000.00	756000.00	757999.99	472.21	579.09	222394.53	225499.67	487,221	41,145	22,701	6,462	01	540	69	1041,1051,1061
2023	0.12	2.84	588,076	1094000.00	1096000.00	756000.00	757999.98	462.81	561.74	222401.70	225506.98	497,439	55,617	27,810	7,210	01	117	63	1051,1041,1061
2024	0.12	2.87	740,932	1096000.01	1098000.00	756000.01	757999.99	457.71	567.91	222408.79	225514.30	484,615	148,431	83,175	24,711	01	132	48	1051,1041,1061
2025	0.12	2.87	759,057	1098000.01	1100000.00	756000.01	757999.99	454.11	573.73	222415.91	225521.33	486,107	160,071	87,033	25,846	01	167	45	1041,1051,1061
2026	0.12	2.86	501,695	1100000.01	1102000.00	756000.01	757999.99	453.35	540.91	222423.06	225528.60	488,055	8,698	4,008	934	01	122	80	1041,1051,1061
2027	0.12	2.85	605,840	1102000.01	1104000.00	756000.01	757999.98	455.60	556.31	222430.29	225535.60	494,169	66,563	34,955	10,153	01	132	66	1051,1041,1061

0.0 Report on LAS Statistics (By Tile) - continued

TNAME	Point Density	Average GSD	Total Points	X Min	X Max	Y Min	Y Max	Z Min	Z MAX	GPS Min	GPS Max	1st Returns	2nd Returns	3rd Returns	Other Returns	Min Int	Max Int	Mean Int	Flightlines
2028	0.12	2.89	497,800	1104000.01	1105999.99	756000.00	757999.99	456.80	561.36	222437.69	225542.86	477,450	11,001	6,721	2,628	01	120	81	1051,1041,1061
2029	0.12	2.86	507,818	1106000.01	1107999.99	756000.00	757999.99	465.22	560.05	222445.01	225550.07	489,018	10,976	6,113	1,711	01	131	77	1041,1051,1061
2030	0.13	2.77	596,033	1108000.00	1110000.00	756000.01	757999.99	460.77	569.39	222452.36	225557.44	522,677	42,442	23,296	7,618	01	126	71	1051,1041,1061
2031	0.08	3.62	329,907	1000000.00	1002000.00	758000.00	759999.99	431.95	544.44	222061.16	329590.95	305,100	16,827	6,323	1,657	01	107	46	1061,1051,1071,1081
2032	0.08	3.64	313,915	1002000.00	1003999.99	758000.00	759999.99	431.48	536.60	222068.68	329582.65	302,259	9,707	1,740	209	01	104	49	1061,1051,1071,1081
2033	0.08	3.56	317,569	1004000.00	1005999.99	758000.00	759999.97	422.84	506.32	222076.00	329574.64	314,840	2,169	482	78	01	186	48	1061,1051,1071,1081
2034	0.08	3.54	358,624	1006000.00	1008000.00	758000.00	759999.99	422.88	535.30	222083.43	329563.10	320,117	28,724	8,736	1,047	01	240	44	1051,1061,1071,1081
2035	0.08	3.51	346,316	1008000.01	1010000.00	758000.00	759999.99	431.25	531.70	222090.76	329557.34	323,899	14,108	6,608	1,701	01	200	46	1061,1051,1071,1081
2036	0.08	3.57	314,527	1010000.00	1011999.99	758000.00	759999.98	438.31	506.26	222098.02	329549.49	314,091	434	02	00	01	116	45	1061,1051,1071,1081
2037	0.08	3.53	322,003	1012000.00	1013999.99	758000.00	759999.99	450.07	522.08	222105.47	329541.49	321,362	624	17	00	01	126	50	1051,1061,1071,1081
2038	0.08	3.60	361,979	1014000.00	1016000.00	758000.00	759999.99	453.52	563.00	222112.72	329533.27	308,991	35,052	14,574	3,362	01	600	42	1051,1061,1071,1081
2039	0.08	3.66	389,489	1016000.01	1018000.00	758000.00	759999.99	471.98	589.45	222120.14	329520.87	298,658	54,361	28,051	8,419	01	196	41	1061,1051,1071,1081
2040	0.08	3.65	331,532	1018000.01	1020000.00	758000.01	760000.00	486.76	583.82	222127.31	329517.69	301,124	21,900	7,473	1,035	01	108	47	1061,1051,1071,1081
2041	0.08	3.65	300,986	1020000.01	1022000.00	758000.00	760000.00	500.44	584.11	222134.70	329510.11	299,969	926	80	11	01	106	53	1061,1051,1071,1081
2042	0.08	3.59	310,517	1022000.02	1024000.00	758000.00	759999.99	500.12	566.48	222142.06	329501.99	309,803	711	03	00	01	129	54	1061,1051,1071,1081
2043	0.07	3.73	302,704	1024000.01	1026000.00	758000.00	759999.99	477.07	562.20	222149.55	329493.78	287,960	10,488	3,702	554	01	117	49	1051,1061,1071,1081
2044	0.08	3.61	406,562	1026000.01	1027999.99	758000.00	759999.99	466.09	587.95	222156.80	329485.23	306,397	70,876	24,740	4,549	01	172	41	1061,1051,1071,1081

0.0 Report on LAS Statistics (By Tile) - continued

TNAME	Point Density	Average GSD	Total Points	X Min	X Max	Y Min	Y Max	Z Min	Z MAX	GPS Min	GPS Max	1st Returns	2nd Returns	3rd Returns	Other Returns	Min Int	Max Int	Mean Int	Flightlines
2045	0.08	3.64	364,884	1028000.01	1029999.99	758000.00	759999.99	462.60	568.46	222164.07	329472.20	302,470	38,642	18,742	5,030	01	160	41	1061,1051,1071,1081
2046	0.07	3.70	338,489	1030000.00	1032000.00	758000.00	759999.98	473.12	570.79	222171.24	329469.65	292,582	29,176	13,202	3,529	01	160	42	1051,1061,1071,1081
2047	0.08	3.50	338,179	1032000.01	1033999.99	758000.00	759999.99	479.06	568.69	222178.41	329460.83	327,010	7,024	3,155	990	01	115	51	1051,1061,1071,1081
2048	0.07	3.69	295,136	1034000.00	1035999.99	758000.00	759999.99	476.13	537.47	222185.70	327823.20	294,195	938	03	00	01	120	48	1061,1051,1071
2049	0.08	3.56	320,143	1036000.02	1037999.99	758000.00	760000.00	466.77	547.05	222192.86	329443.01	315,349	3,800	889	105	01	150	47	1061,1051,1071,1081
2050	0.08	3.66	313,400	1038000.01	1040000.00	758000.00	760000.00	449.02	563.33	222200.27	329437.37	298,210	11,283	3,452	455	01	160	52	1051,1061,1071,1081
2051	0.08	3.56	316,287	1040000.01	1041999.99	758000.01	760000.00	449.95	521.80	222207.46	329429.25	315,809	422	51	05	01	108	51	1051,1061,1071,1081
2052	0.08	3.52	355,614	1042000.02	1043999.98	758000.01	759999.99	435.87	529.87	222214.82	329418.34	323,660	25,294	5,892	768	01	220	42	1051,1061,1071,1081
2053	0.08	3.59	409,904	1044000.01	1045999.99	758000.00	759999.99	426.60	537.57	222222.25	329413.70	310,826	73,464	21,552	4,062	01	1,300	36	1061,1051,1071,1081
2054	0.08	3.56	472,418	1046000.00	1047999.99	758000.00	759999.99	421.87	535.84	222229.51	327871.09	315,663	100,846	44,771	11,138	01	144	33	1061,1051,1071
2055	0.07	3.68	480,987	1048000.00	1050000.00	758000.00	759999.99	422.06	553.96	222236.84	329391.88	295,725	123,203	50,720	11,339	01	840	31	1061,1051,1071,1081
2056	0.08	3.61	354,469	1050000.01	1051999.99	758000.01	759999.99	438.58	537.03	222244.01	329388.51	307,020	35,360	10,417	1,672	01	5,100	42	1061,1051,1071,1081
2057	0.08	3.54	383,212	1052000.01	1053999.99	758000.00	759999.99	440.78	822.36	222251.31	327894.58	319,474	41,908	17,413	4,417	01	720	38	1061,1051,1071
2058	0.08	3.49	387,919	1054000.00	1055999.98	758000.00	759999.99	455.08	558.72	222258.44	329372.00	327,775	39,166	16,450	4,528	01	460	42	1061,1051,1071,1081
2059	0.07	3.68	315,901	1056000.00	1057999.98	758000.00	759999.98	467.99	560.77	222265.77	329367.12	295,290	14,836	4,756	1,019	01	1,120	44	1051,1061,1071,1081
2060	0.08	3.63	332,129	1058000.01	1060000.00	758000.00	759999.99	472.64	572.11	222272.91	327918.81	304,455	19,798	6,643	1,233	01	3,440	45	1051,1061,1071
2061	0.07	3.76	383,308	1060000.01	1062000.00	758000.01	759999.99	472.26	579.09	222280.24	329350.02	283,169	67,493	26,948	5,698	01	460	34	1051,1061,1071,1081

0.0 Report on LAS Statistics (By Tile) - continued

TNAME	Point Density	Average GSD	Total Points	X Min	X Max	Y Min	Y Max	Z Min	Z MAX	GPS Min	GPS Max	1st Returns	2nd Returns	3rd Returns	Other Returns	Min Int	Max Int	Mean Int	Flightlines
2062	0.07	3.68	432,915	1062000.01	1063999.99	758000.00	759999.99	472.73	579.02	222287.26	329344.38	294,849	88,662	39,934	9,470	01	460	33	1051,1061,1071,1081
2063	0.07	3.68	498,576	1064000.01	1065999.99	758000.00	760000.00	471.15	586.86	222294.59	329335.50	296,188	125,598	60,820	15,970	01	1,040	25	1061,1051,1071,1081
2064	0.07	3.68	439,395	1066000.00	1067999.99	758000.01	759999.99	473.95	599.43	222301.73	327951.46	295,480	94,456	40,270	9,189	01	680	31	1061,1051,1071
2065	0.07	3.72	408,969	1068000.00	1069999.98	758000.00	759999.99	473.48	588.64	222309.02	327959.23	289,682	77,872	34,150	7,265	01	116	33	1051,1061,1071
2066	0.07	3.69	413,689	1070000.00	1072000.00	758000.01	759999.99	473.59	593.11	222316.19	329311.89	293,728	83,249	31,374	5,338	01	145	34	1051,1061,1071,1081
2067	0.08	3.56	602,340	1072000.00	1074000.00	758000.00	760000.00	474.39	618.66	222323.39	329305.38	314,960	181,720	84,367	21,293	01	125	25	1061,1051,1071,1081
2068	0.08	3.55	415,204	1074000.00	1075999.99	758000.00	759999.99	496.19	631.80	222330.70	329295.55	317,305	61,243	28,540	8,116	01	187	38	1061,1051,1071,1081
2069	0.08	3.61	337,666	1076000.00	1078000.00	758000.00	759999.98	513.54	619.83	222337.89	329289.74	306,795	18,052	9,656	3,163	01	118	51	1061,1051,1071,1081
2070	0.08	3.49	328,365	1078000.01	1079999.99	758000.00	759999.96	541.48	613.66	222345.15	329281.89	328,065	300	00	00	01	138	57	1061,1051,1071,1081
2071	0.08	3.58	319,532	1080000.01	1082000.00	758000.00	760000.00	543.72	648.08	222352.22	329267.43	312,076	5,107	1,922	427	01	192	54	1051,1061,1071,1081
2072	0.08	3.56	337,912	1082000.01	1084000.00	758000.00	760000.00	532.80	642.00	222359.43	328015.99	316,447	14,725	5,560	1,180	01	740	52	1051,1061,1071
2073	0.08	3.58	353,940	1084000.02	1086000.00	758000.01	759999.99	546.36	672.75	222366.79	328023.45	312,524	24,606	12,834	3,976	01	124	49	1061,1051,1071
2074	0.08	3.58	351,164	1086000.00	1087999.99	758000.00	759999.99	506.16	651.73	222373.85	328031.26	312,386	24,765	11,057	2,956	01	147	46	1061,1051,1071
2075	0.09	3.43	486,258	1088000.00	1090000.00	758000.00	759999.99	486.26	606.49	222381.10	328039.96	340,843	91,431	42,184	11,800	01	119	34	1061,1051,1071
2076	0.08	3.55	321,785	1090000.00	1091999.99	758000.00	759999.99	487.70	571.12	222388.20	329228.90	316,610	4,031	1,018	126	01	137	53	1061,1051,1071,1081
2077	0.08	3.66	300,561	1092000.01	1094000.00	758000.00	759999.99	477.56	567.24	222395.38	329227.78	298,085	1,893	510	73	01	122	53	1061,1051,1071,1081
2078	0.09	3.44	340,743	1094000.01	1096000.00	758000.00	759999.99	469.05	554.45	222402.55	329217.72	338,136	2,015	526	66	01	104	53	1051,1061,1071,1081

0.0 Report on LAS Statistics (By Tile) - continued

TNAME	Point Density	Average GSD	Total Points	X Min	X Max	Y Min	Y Max	Z Min	Z MAX	GPS Min	GPS Max	1st Returns	2nd Returns	3rd Returns	Other Returns	Min Int	Max Int	Mean Int	Flightlines
2079	0.08	3.48	334,801	1096000.01	1097999.99	758000.00	759999.99	467.81	568.02	222409.67	329212.60	329,819	3,659	1,171	152	01	160	52	1051,1061,1071,1081
2080	0.08	3.49	332,212	1098000.01	1100000.00	758000.00	760000.00	463.16	556.14	222416.76	329204.75	328,406	2,281	1,142	383	01	111	53	1051,1061,1071,1081
2081	0.08	3.50	353,696	1100000.03	1101999.99	758000.01	760000.00	450.96	540.02	222423.88	329191.68	325,991	16,226	8,899	2,580	01	171	52	1061,1051,1071,1081
2082	0.08	3.54	416,415	1102000.01	1104000.00	758000.00	759999.99	447.86	555.48	222431.14	328094.59	318,850	62,417	28,004	7,144	01	122	43	1061,1051,1071
2083	0.08	3.60	332,463	1104000.01	1106000.00	758000.00	759999.98	447.61	548.19	222438.50	328102.36	308,207	15,115	7,037	2,104	01	179	51	1051,1061,1071
2084	0.08	3.64	361,485	1106000.01	1108000.00	758000.00	759999.99	451.43	561.86	222445.78	328110.56	302,737	36,187	17,790	4,771	01	114	43	1061,1051,1071
2085	0.08	3.55	358,179	1108000.00	1110000.00	758000.00	759999.99	453.82	556.38	222453.20	328118.63	317,339	24,585	12,518	3,737	01	110	45	1051,1061,1071
2086	0.13	2.79	579,742	1000000.00	1002000.00	760000.00	761999.99	423.81	547.06	327681.81	346746.03	513,492	48,387	15,576	2,287	01	2,580	18	1081,1071,1091
2087	0.13	2.82	519,783	1002000.01	1003999.99	760000.00	761999.99	437.18	573.99	327689.45	346753.38	503,662	11,568	3,967	586	01	91	21	1081,1071,1091
2088	0.14	2.71	675,250	1004000.00	1005999.99	760000.01	761999.99	431.92	550.14	327696.94	346760.44	544,281	97,275	29,881	3,813	01	73	17	1081,1071,1091
2089	0.13	2.76	641,099	1006000.00	1008000.00	760000.00	762000.00	427.14	537.56	327704.93	346767.76	523,482	88,438	26,152	3,027	01	60	21	1071,1081,1091
2090	0.13	2.78	575,322	1008000.01	1010000.00	760000.00	762000.00	429.37	537.44	327712.61	346774.99	519,616	43,229	11,245	1,232	01	160	22	1081,1071,1091
2091	0.13	2.79	563,447	1010000.01	1011999.99	760000.00	762000.00	436.15	534.51	327720.69	346782.25	513,031	38,574	10,699	1,143	01	460	21	1071,1081,1091
2092	0.13	2.75	607,567	1012000.00	1013999.99	760000.00	762000.00	443.40	547.68	327728.91	346789.57	531,025	56,514	17,791	2,237	01	195	21	1081,1071,1091
2093	0.13	2.74	564,778	1014000.00	1016000.00	760000.00	761999.99	452.26	553.91	327737.08	346796.49	532,046	24,119	7,617	996	01	193	22	1081,1071,1091
2094	0.13	2.77	572,408	1016000.01	1018000.00	760000.00	762000.00	465.84	579.65	327744.95	346803.44	521,815	37,138	11,950	1,505	01	81	21	1081,1071,1091
2095	0.13	2.80	617,667	1018000.00	1020000.00	760000.00	762000.00	481.06	589.68	327752.57	346810.93	512,117	76,584	25,771	3,195	01	75	19	1071,1081,1091

0.0 Report on LAS Statistics (By Tile) - continued

TNAME	Point Density	Average GSD	Total Points	X Min	X Max	Y Min	Y Max	Z Min	Z MAX	GPS Min	GPS Max	1st Returns	2nd Returns	3rd Returns	Other Returns	Min Int	Max Int	Mean Int	Flightlines
2096	0.13	2.80	524,089	1020000.01	1022000.00	760000.00	762000.00	500.52	589.02	327760.21	346817.85	511,631	9,376	2,757	325	01	220	24	1081,1071,1091
2097	0.13	2.77	537,985	1022000.00	1024000.00	760000.00	762000.00	503.20	592.98	327767.84	346825.05	520,807	12,742	3,959	477	01	60	24	1081,1071,1091
2098	0.12	2.88	653,636	1024000.01	1026000.00	760000.00	762000.00	479.69	604.66	327775.64	346832.77	482,883	126,212	39,920	4,621	01	141	19	1071,1081,1091
2099	0.13	2.76	666,231	1026000.01	1028000.00	760000.00	761999.99	476.18	602.10	327782.91	346838.34	525,228	103,113	33,661	4,229	01	180	17	1071,1081,1091
2100	0.13	2.82	513,693	1028000.01	1030000.00	760000.01	761999.99	485.64	584.89	327791.28	346841.86	502,785	7,764	2,718	426	01	114	21	1081,1071,1091
2101	0.13	2.80	515,902	1030000.00	1032000.00	760000.01	762000.00	480.46	545.31	327799.27	346855.04	510,754	4,369	726	53	01	88	22	1071,1081,1091
2102	0.15	2.63	584,365	1032000.01	1034000.00	760000.01	761999.99	488.37	561.72	327806.88	346861.59	580,102	2,997	1,089	177	01	97	21	1081,1071,1091
2103	0.14	2.72	545,772	1034000.01	1035999.99	760000.00	761999.99	464.86	548.46	327815.36	346868.76	541,118	3,470	1,027	157	01	1,360	20	1081,1071,1091
2104	0.14	2.68	561,632	1036000.00	1037999.98	760000.00	762000.00	452.50	552.81	327823.21	346876.28	558,625	1,943	882	182	01	120	23	1071,1081,1091
2105	0.13	2.78	618,556	1038000.00	1040000.00	760000.01	762000.00	443.62	575.63	327831.54	346883.68	516,384	73,007	25,399	3,766	01	63	21	1071,1081,1091
2106	0.13	2.73	665,658	1040000.00	1042000.00	760000.00	762000.00	436.07	573.53	327839.15	346891.32	537,800	88,223	33,529	6,106	01	151	23	1071,1081,1091
2107	0.13	2.78	767,843	1042000.01	1044000.00	760000.00	762000.00	430.86	558.84	327847.20	346898.66	518,706	179,291	60,697	9,149	01	107	17	1071,1081,1091
2108	0.14	2.71	687,380	1044000.00	1045999.99	760000.00	762000.00	427.40	556.61	327855.51	346906.35	545,865	103,376	33,137	5,002	01	160	22	1071,1081,1091
2109	0.12	2.87	636,669	1046000.00	1048000.00	760000.00	761999.99	425.24	540.28	327863.41	346914.04	486,892	107,003	37,131	5,643	01	95	20	1071,1081,1091
2110	0.11	3.01	781,421	1048000.01	1050000.00	760000.00	761999.99	424.73	544.81	327871.11	346920.88	441,574	252,967	76,595	10,285	01	940	10	1071,1081,1091
2111	0.12	2.87	738,805	1050000.01	1051999.98	760000.01	762000.00	426.93	577.68	327878.69	346928.20	485,252	178,965	64,459	10,129	01	480	17	1081,1071,1091
2112	0.14	2.72	577,546	1052000.00	1053999.99	760000.01	761999.99	440.48	540.30	327886.34	346935.43	539,766	29,120	7,741	919	01	340	19	1071,1081,1091

0.0 Report on LAS Statistics (By Tile) - continued

TNAME	Point Density	Average GSD	Total Points	X Min	X Max	Y Min	Y Max	Z Min	Z MAX	GPS Min	GPS Max	1st Returns	2nd Returns	3rd Returns	Other Returns	Min Int	Max Int	Mean Int	Flightlines
2113	0.13	2.82	555,200	1054000.00	1056000.00	760000.00	761999.99	444.36	545.02	327894.59	346943.09	503,526	37,707	12,268	1,699	01	280	20	1071,1081,1091
2114	0.12	2.93	512,606	1056000.00	1057999.99	760000.01	762000.00	459.67	560.16	327902.89	346950.49	465,403	35,056	10,700	1,447	01	440	20	1081,1071,1091
2115	0.09	3.39	514,856	1058000.01	1060000.00	760000.00	762000.00	439.06	589.41	327910.66	346956.49	348,730	121,834	38,891	5,401	01	3,080	16	1071,1081,1091
2116	0.09	3.42	485,754	1060000.01	1062000.00	760000.00	761999.99	473.48	591.14	327918.81	346964.61	342,162	107,871	31,883	3,838	01	2,000	15	1071,1081,1091
2117	0.08	3.60	380,395	1062000.01	1063999.99	760000.00	762000.00	472.30	575.83	327926.77	346971.33	309,467	54,226	14,911	1,791	01	1,120	13	1081,1071,1091
2118	0.08	3.47	375,715	1064000.00	1065999.99	760000.01	762000.00	473.04	567.84	327934.94	329336.56	331,980	33,605	9,188	942	01	1,780	15	1071,1081
2119	0.10	3.23	442,745	1066000.00	1067999.99	760000.00	761999.99	473.48	572.21	327943.59	329328.89	382,474	46,025	12,845	1,401	01	3,720	18	1071,1081
2120	0.10	3.19	421,993	1068000.00	1070000.00	760000.00	761999.98	473.07	554.47	327951.48	346994.18	394,419	21,266	5,788	520	01	740	19	1071,1081,1091
2121	0.12	2.88	566,849	1070000.01	1072000.00	760000.00	761999.99	473.59	584.88	327959.25	346995.72	481,311	63,796	19,398	2,344	01	580	19	1071,1081,1091
2122	0.13	2.73	604,526	1072000.00	1073999.99	760000.00	762000.00	478.68	594.52	327967.08	347008.81	535,610	49,727	16,759	2,430	01	59	18	1071,1081,1091
2123	0.14	2.72	637,913	1074000.00	1075999.99	760000.00	762000.00	488.07	612.59	327975.33	347016.47	540,111	72,245	22,723	2,834	01	150	21	1071,1081,1091
2124	0.13	2.80	785,884	1076000.00	1077999.99	760000.00	761999.98	491.84	637.88	327984.01	347023.22	511,334	204,438	62,056	8,056	01	5,100	18	1071,1081,1091
2125	0.13	2.78	739,820	1078000.00	1079999.99	760000.02	762000.00	525.56	678.26	327991.85	329282.00	518,273	170,012	46,676	4,859	01	61	18	1071,1081
2126	0.14	2.72	596,393	1080000.00	1082000.00	760000.02	762000.00	562.61	690.42	328000.08	347038.29	540,521	40,997	13,246	1,629	01	1,280	23	1081,1071,1091
2127	0.13	2.83	515,926	1082000.01	1084000.00	760000.01	762000.00	547.80	650.63	328008.26	347041.92	500,980	11,524	3,102	320	01	1,740	24	1071,1081,1091
2128	0.13	2.82	608,735	1084000.01	1085999.99	760000.00	762000.00	520.91	645.30	328016.00	347052.41	501,510	81,291	22,944	2,990	01	72	21	1071,1081,1091
2129	0.13	2.78	696,537	1086000.00	1088000.00	760000.00	762000.00	498.10	635.45	328023.46	347060.10	516,842	128,931	44,016	6,748	01	900	19	1071,1081,1091
2130	0.13	2.73	799,821	1088000.00	1090000.00	760000.00	762000.00	483.42	612.23	328031.25	347067.42	535,034	191,710	63,526	9,551	01	660	16	1071,1081,1091

0.0 Report on LAS Statistics (By Tile) - continued

TNAME	Point Density	Average GSD	Total Points	X Min	X Max	Y Min	Y Max	Z Min	Z MAX	GPS Min	GPS Max	1st Returns	2nd Returns	3rd Returns	Other Returns	Min Int	Max Int	Mean Int	Flightlines
2131	0.13	2.77	559,947	1090000.00	1091999.99	760000.01	762000.00	479.65	584.51	328039.97	347074.56	521,141	28,378	9,041	1,387	01	140	20	1081,1071,1091
2132	0.13	2.83	502,976	1092000.00	1094000.00	760000.00	762000.00	475.73	562.71	328047.71	347081.85	501,363	1,225	344	44	01	84	18	1071,1081,1091
2133	0.13	2.76	531,691	1094000.02	1096000.00	760000.00	762000.00	471.06	558.35	328055.44	347086.48	526,956	3,536	1,072	127	01	156	18	1071,1081,1091
2134	0.13	2.73	536,806	1096000.01	1097999.99	760000.01	762000.00	472.69	491.67	328063.29	329212.73	536,806	00	00	00	01	180	19	1081,1071
2135	0.13	2.78	534,475	1098000.01	1100000.00	760000.01	761999.99	475.02	572.68	328071.49	347103.44	517,389	11,949	4,435	702	01	96	19	1071,1081,1091
2136	0.13	2.80	563,831	1100000.00	1102000.00	760000.00	761999.99	460.82	566.13	328079.55	347110.73	510,610	38,948	12,765	1,508	01	117	17	1081,1071,1091
2137	0.13	2.79	529,686	1102000.01	1104000.00	760000.00	761999.99	451.50	554.96	328087.23	347117.99	514,564	11,293	3,487	342	01	240	21	1071,1081,1091
2138	0.13	2.80	579,753	1104000.02	1106000.00	760000.00	761999.99	445.98	558.50	328094.60	347125.02	509,837	50,000	17,409	2,507	01	155	19	1071,1081,1091
2139	0.13	2.77	576,328	1106000.01	1107999.99	760000.00	762000.00	442.09	563.02	328102.37	347129.51	523,042	38,788	12,799	1,699	01	240	20	1071,1081,1091
2140	0.13	2.83	596,881	1108000.00	1109999.99	760000.00	761999.98	445.82	556.84	328110.56	329165.59	500,342	66,872	25,515	4,152	01	170	21	1071,1081
2141	0.13	2.82	700,726	1000000.00	1001999.99	762000.00	763999.99	423.67	529.91	329582.78	348242.85	502,675	141,979	48,397	7,675	01	74	21	1091,1081,1101
2142	0.14	2.72	539,677	1002000.00	1003999.99	762000.00	763999.99	432.11	483.74	329574.53	348234.94	539,674	03	00	00	01	69	23	1091,1081,1101
2143	0.13	2.74	534,230	1004000.00	1005999.99	762000.00	763999.99	440.68	490.03	329565.75	348226.85	533,710	395	117	08	01	81	23	1081,1091,1101
2144	0.13	2.74	545,745	1006000.00	1007999.99	762000.01	764000.00	438.39	538.75	329557.39	348218.85	533,519	8,776	2,997	453	01	66	24	1081,1091,1101
2145	0.13	2.80	588,208	1008000.00	1010000.00	762000.01	764000.00	431.29	543.34	329549.47	348211.12	510,218	55,446	19,077	3,467	01	75	25	1081,1091,1101
2146	0.13	2.82	535,110	1010000.01	1012000.00	762000.01	763999.99	435.36	532.79	329541.52	348203.30	502,495	24,231	7,153	1,231	01	73	23	1081,1091,1101
2147	0.13	2.80	658,854	1012000.01	1014000.00	762000.00	763999.99	440.77	566.80	329533.40	348195.27	511,517	103,751	37,397	6,189	01	78	21	1081,1091,1101
2148	0.13	2.83	528,243	1014000.01	1016000.00	762000.00	763999.99	448.43	541.87	329525.29	348187.11	500,845	19,650	6,704	1,044	01	116	26	1081,1091,1101

0.0 Report on LAS Statistics (By Tile) - continued

TNAME	Point Density	Average GSD	Total Points	X Min	X Max	Y Min	Y Max	Z Min	Z MAX	GPS Min	GPS Max	1st Returns	2nd Returns	3rd Returns	Other Returns	Min Int	Max Int	Mean Int	Flightlines
2149	0.13	2.82	655,892	1016000.01	1017999.99	762000.00	764000.00	456.40	575.86	329517.64	348179.23	504,493	107,157	38,050	6,192	01	220	24	1081,1091,1101
2150	0.13	2.78	741,786	1018000.00	1020000.00	762000.01	764000.00	471.70	587.57	329509.85	348171.50	519,079	151,594	61,036	10,077	01	94	20	1081,1091,1101
2151	0.13	2.80	632,866	1020000.01	1022000.00	762000.01	764000.00	491.65	610.21	329501.86	348163.65	511,368	80,696	34,628	6,174	01	81	24	1081,1091,1101
2152	0.13	2.77	572,153	1022000.00	1024000.00	762000.01	764000.00	510.17	617.96	329493.67	348155.68	520,589	36,076	13,363	2,125	01	94	24	1081,1091,1101
2153	0.13	2.73	670,674	1024000.00	1026000.00	762000.00	763999.99	498.28	603.41	329485.67	348148.02	534,974	93,491	36,285	5,924	01	109	24	1091,1081,1101
2154	0.14	2.72	748,137	1026000.01	1028000.00	762000.00	763999.99	488.45	603.87	329477.51	348140.10	542,773	142,531	54,575	8,258	01	116	22	1081,1091,1101
2155	0.13	2.75	530,276	1028000.01	1029999.99	762000.00	763999.99	499.20	552.36	329469.60	348132.01	529,813	377	80	06	01	160	27	1091,1081,1101
2156	0.13	2.73	535,797	1030000.00	1032000.00	762000.00	764000.00	495.47	530.86	329461.51	348124.04	535,766	31	00	00	01	84	27	1081,1091,1101
2157	0.13	2.82	533,763	1032000.00	1034000.00	762000.00	764000.00	477.06	573.68	329453.45	348116.22	502,934	24,481	5,623	725	01	260	28	1081,1091,1101
2158	0.13	2.77	899,336	1034000.02	1035999.99	762000.00	763999.99	453.31	590.26	327821.56	348108.61	521,084	255,641	103,534	19,077	01	146	19	1091,1081,1071,1101
2159	0.12	2.87	676,302	1036000.00	1037999.99	762000.00	763999.99	447.09	586.52	329437.38	348100.55	484,155	129,132	52,929	10,086	01	123	21	1081,1091,1101
2160	0.13	2.74	754,634	1038000.00	1039999.99	762000.01	763999.99	442.33	568.45	329429.17	348092.64	533,417	148,116	60,982	12,119	01	138	22	1091,1081,1101
2161	0.13	2.73	582,213	1040000.00	1041999.99	762000.01	763999.99	442.20	570.81	329421.35	348084.61	537,559	30,275	11,948	2,431	01	86	26	1091,1081,1101
2162	0.13	2.77	672,095	1042000.01	1043999.98	762000.01	764000.00	433.75	557.70	329413.59	348076.64	522,378	103,016	39,526	7,175	01	220	28	1081,1091,1101
2163	0.13	2.74	683,140	1044000.00	1046000.00	762000.00	764000.00	431.89	559.18	329405.44	348068.85	534,852	100,796	39,733	7,759	01	171	25	1091,1081,1101
2164	0.13	2.81	587,184	1046000.00	1048000.00	762000.00	763999.99	427.95	559.96	329398.08	348060.84	508,262	54,797	20,506	3,619	01	145	30	1081,1091,1101
2165	0.12	2.91	887,867	1048000.01	1050000.00	762000.00	763999.99	426.38	580.99	329390.35	348052.84	472,508	285,229	109,556	20,574	01	180	13	1091,1081,1101

0.0 Report on LAS Statistics (By Tile) - continued

TNAME	Point Density	Average GSD	Total Points	X Min	X Max	Y Min	Y Max	Z Min	Z MAX	GPS Min	GPS Max	1st Returns	2nd Returns	3rd Returns	Other Returns	Min Int	Max Int	Mean Int	Flightlines
2166	0.11	3.03	711,434	1050000.01	1052000.00	762000.00	763999.99	427.03	556.25	329382.58	348043.15	434,869	186,251	75,883	14,431	01	1,960	18	1081,1091,1101
2167	0.13	2.76	933,280	1052000.02	1053999.99	762000.00	763999.99	428.39	567.51	329374.71	348037.23	526,710	266,055	116,310	24,205	01	1,420	17	1081,1091,1101
2168	0.13	2.80	888,156	1054000.00	1056000.00	762000.00	764000.00	430.25	568.59	329367.17	348029.44	509,994	260,912	99,182	18,068	01	900	18	1081,1091,1101
2169	0.08	3.59	313,521	1056000.00	1057999.97	762000.00	764000.00	433.28	534.33	329359.64	348021.53	310,535	2,368	541	77	01	1,340	16	1091,1081,1101
2170	0.08	3.60	470,715	1058000.00	1060000.00	762000.00	763999.99	472.97	580.21	329352.15	348013.50	309,019	108,998	44,570	8,128	01	1,360	13	1081,1091,1101
2171	0.08	3.65	417,541	1060000.02	1061999.99	762000.00	763999.99	472.91	599.66	329344.46	348005.80	299,978	79,477	32,060	6,026	01	1,560	14	1081,1091,1101
2172	0.09	3.36	429,659	1062000.01	1064000.00	762000.01	763999.99	466.85	586.74	329336.51	347998.07	355,079	52,917	18,292	3,371	01	740	20	1081,1091,1101
2173	0.12	2.87	512,042	1064000.00	1066000.00	762000.01	763999.99	473.40	551.26	329328.67	347989.83	485,634	22,514	3,611	283	01	1,060	22	1081,1091,1101
2174	0.08	3.45	425,548	1066000.00	1068000.00	762000.01	763999.99	443.67	579.61	329320.87	347982.04	336,700	62,682	22,253	3,913	01	1,460	18	1081,1091,1101
2175	0.09	3.30	445,475	1068000.00	1069999.99	762000.00	763999.97	473.48	596.88	329313.63	347974.19	367,239	52,869	21,148	4,219	01	1,180	23	1081,1091,1101
2176	0.10	3.20	486,317	1070000.01	1071999.99	762000.00	764000.00	473.97	590.55	327963.61	347963.82	391,786	66,476	23,873	4,182	01	160	22	1081,1091,1071,1101
2177	0.12	2.89	796,339	1072000.00	1073999.99	762000.00	763999.99	473.64	597.96	329297.53	347958.58	480,526	221,264	80,794	13,755	01	125	18	1081,1091,1101
2178	0.13	2.82	590,775	1074000.00	1075999.99	762000.01	763999.99	475.48	609.24	329289.80	347950.46	503,838	60,882	22,020	4,035	01	73	27	1091,1081,1101
2179	0.13	2.81	892,142	1076000.00	1077999.99	762000.00	764000.00	492.29	623.80	329282.01	347942.73	507,244	274,648	94,601	15,649	01	80	19	1091,1081,1101
2180	0.12	2.88	855,196	1078000.00	1080000.00	762000.00	763999.99	501.92	641.08	329274.23	347934.73	482,450	274,916	86,570	11,260	01	500	18	1091,1081,1101
2181	0.13	2.80	720,191	1080000.01	1082000.00	762000.01	763999.99	538.95	674.69	329266.45	347926.36	510,064	143,088	56,960	10,079	01	83	25	1081,1091,1101
2182	0.13	2.81	571,868	1082000.01	1084000.00	762000.00	763999.99	548.32	657.64	329258.77	347918.66	505,596	48,948	15,139	2,185	01	114	29	1081,1091,1101

0.0 Report on LAS Statistics (By Tile) - continued

TNAME	Point Density	Average GSD	Total Points	X Min	X Max	Y Min	Y Max	Z Min	Z MAX	GPS Min	GPS Max	1st Returns	2nd Returns	3rd Returns	Other Returns	Min Int	Max Int	Mean Int	Flightlines
2183	0.13	2.81	629,204	1084000.01	1085999.99	762000.01	763999.99	523.95	645.83	329250.92	347910.97	505,347	85,830	32,335	5,692	01	124	25	1091,1081,1101
2184	0.13	2.78	658,567	1086000.00	1087999.99	762000.01	763999.99	510.06	649.46	328027.77	347903.05	516,356	99,324	36,571	6,316	01	79	24	1091,1081,1071,1101
2185	0.13	2.82	702,125	1088000.00	1089999.99	762000.00	763999.99	489.51	623.98	328031.53	347895.11	504,204	134,108	53,248	10,565	01	5,100	22	1081,1091,1071,1101
2186	0.13	2.82	615,132	1090000.01	1092000.00	762000.00	763999.99	474.66	592.56	328042.54	347887.29	502,131	76,996	30,178	5,827	01	87	21	1091,1081,1071,1101
2187	0.12	2.84	570,086	1092000.01	1093999.99	762000.02	763999.99	467.03	573.45	328047.92	347879.63	494,583	50,510	20,882	4,111	01	72	24	1081,1071,1091,1101
2188	0.12	2.86	604,992	1094000.00	1095999.99	762000.01	763999.99	463.20	575.89	328057.90	347871.81	490,508	80,326	28,920	5,238	01	97	21	1091,1081,1071,1101
2189	0.12	2.88	488,798	1096000.00	1098000.00	762000.00	763999.99	463.29	559.26	328064.61	347863.86	480,849	5,787	1,888	274	01	420	23	1091,1081,1071,1101
2190	0.12	2.94	510,882	1098000.02	1099999.99	762000.00	763999.99	466.45	566.14	328074.44	347855.92	462,508	34,167	12,311	1,896	01	75	23	1081,1091,1071,1101
2191	0.13	2.80	535,414	1100000.00	1102000.00	762000.00	764000.00	469.85	592.95	328081.09	347848.40	509,116	18,810	6,522	966	01	1,280	21	1081,1091,1071,1101
2192	0.13	2.82	514,327	1102000.00	1104000.00	762000.00	764000.00	465.70	570.55	328091.95	347840.25	501,885	8,240	3,495	707	01	70	24	1081,1091,1071,1101
2193	0.12	2.84	497,755	1104000.01	1105999.99	762000.00	763999.98	454.49	536.51	328099.16	347832.28	496,877	762	107	09	01	178	25	1081,1091,1071,1101
2194	0.13	2.81	508,640	1106000.00	1107999.99	762000.01	763999.98	441.85	523.07	328102.72	347824.25	505,101	2,681	772	86	01	89	25	1081,1071,1091,1101
2195	0.12	2.87	808,693	1108000.00	1110000.00	762000.00	763999.99	441.65	560.53	328111.02	347816.70	487,414	212,519	90,829	17,931	01	73	16	1091,1081,1071,1101
2196	0.12	2.85	532,267	1000000.00	1001999.99	764000.00	766000.00	424.81	518.09	346739.10	350616.78	494,201	25,865	10,431	1,770	01	103	30	1101,1091,1111
2197	0.14	2.72	577,171	1002000.00	1004000.00	764000.00	766000.00	425.34	519.76	346746.10	350623.90	539,300	26,942	9,420	1,509	01	780	28	1101,1091,1111
2198	0.13	2.79	537,513	1004000.00	1005999.99	764000.00	766000.00	434.33	542.03	346753.42	350631.82	514,412	17,620	4,885	596	01	165	27	1091,1101,1111
2199	0.13	2.81	508,467	1006000.00	1007999.99	764000.00	766000.00	446.19	455.71	346760.54	350638.62	508,461	06	00	00	01	142	28	1091,1101,1111

0.0 Report on LAS Statistics (By Tile) - continued

TNAME	Point Density	Average GSD	Total Points	X Min	X Max	Y Min	Y Max	Z Min	Z MAX	GPS Min	GPS Max	1st Returns	2nd Returns	3rd Returns	Other Returns	Min Int	Max Int	Mean Int	Flightlines
2200	0.13	2.80	562,693	1008000.00	1010000.00	764000.00	766000.00	433.81	537.35	346767.80	350645.85	509,956	35,104	14,655	2,978	01	187	28	1091,1101,1111
2201	0.13	2.77	690,630	1010000.00	1012000.00	764000.00	766000.00	437.18	561.19	346774.89	350652.91	520,394	114,211	47,142	8,883	01	76	22	1091,1101,1111
2202	0.14	2.73	601,338	1012000.01	1014000.00	764000.00	766000.00	449.93	566.07	346782.01	350659.95	538,847	41,064	17,781	3,646	01	78	24	1091,1101,1111
2203	0.13	2.75	529,299	1014000.00	1016000.00	764000.00	766000.00	461.73	524.75	346789.13	350666.89	528,692	521	85	01	01	180	26	1101,1091,1111
2204	0.12	2.87	534,648	1016000.01	1017999.99	764000.00	766000.00	468.26	572.35	346796.22	350673.81	486,879	34,667	11,420	1,682	01	76	28	1091,1101,1111
2205	0.13	2.81	662,277	1018000.01	1020000.00	764000.01	766000.00	478.60	588.29	346803.46	350681.16	508,111	100,004	45,367	8,795	01	78	26	1101,1091,1111
2206	0.13	2.78	628,914	1020000.00	1021999.99	764000.00	766000.00	489.52	604.91	346810.88	350688.22	518,093	73,222	31,640	5,959	01	78	28	1101,1091,1111
2207	0.12	2.87	543,832	1022000.00	1024000.00	764000.00	766000.00	507.89	613.23	346817.83	350695.94	484,334	40,633	16,284	2,581	01	101	27	1101,1091,1111
2208	0.13	2.73	536,126	1024000.00	1025999.99	764000.01	766000.00	511.81	557.42	346825.21	350703.34	536,071	50	05	00	01	75	31	1091,1101,1111
2209	0.13	2.76	625,534	1026000.00	1028000.00	764000.00	766000.00	501.41	608.74	346832.75	350710.20	526,324	66,560	27,760	4,890	01	101	26	1091,1101,1111
2210	0.14	2.70	570,026	1028000.01	1029999.99	764000.00	766000.00	510.80	603.89	346840.01	350717.52	548,906	15,516	4,949	655	01	105	27	1091,1101,1111
2211	0.13	2.79	628,114	1030000.00	1032000.00	764000.00	766000.00	474.45	595.79	346847.02	350724.78	512,280	84,340	27,860	3,634	01	3,960	25	1091,1101,1111
2212	0.12	2.92	713,654	1032000.01	1034000.00	764000.01	766000.00	462.19	587.23	346854.76	350732.13	470,194	169,575	63,726	10,159	01	360	24	1101,1091,1111
2213	0.13	2.83	845,397	1034000.01	1036000.00	764000.00	766000.00	456.33	592.06	346862.02	350739.13	499,604	229,039	98,324	18,430	01	2,020	20	1101,1091,1111
2214	0.12	2.92	617,297	1036000.01	1037999.99	764000.01	765999.99	470.84	580.07	346868.98	350746.42	470,020	95,457	42,470	9,350	01	78	25	1091,1101,1111
2215	0.13	2.74	548,083	1038000.02	1039999.99	764000.00	766000.00	461.11	573.51	346876.64	350753.23	531,632	10,874	4,655	922	01	79	31	1091,1101,1111
2216	0.12	2.84	605,061	1040000.00	1042000.00	764000.00	766000.00	448.63	564.34	346883.99	350760.58	495,108	77,016	28,175	4,762	01	5,100	27	1101,1091,1111

0.0 Report on LAS Statistics (By Tile) - continued

TNAME	Point Density	Average GSD	Total Points	X Min	X Max	Y Min	Y Max	Z Min	Z MAX	GPS Min	GPS Max	1st Returns	2nd Returns	3rd Returns	Other Returns	Min Int	Max Int	Mean Int	Flightlines
2217	0.13	2.80	698,309	1042000.00	1043999.99	764000.00	766000.00	441.06	557.46	346891.65	350768.07	511,584	129,539	49,331	7,855	01	111	25	1091,1101,1111
2218	0.13	2.79	582,047	1044000.00	1046000.00	764000.01	766000.00	445.92	560.54	346898.81	350775.41	514,014	43,993	19,448	4,592	01	75	27	1091,1101,1111
2219	0.13	2.82	667,773	1046000.01	1048000.00	764000.00	766000.00	430.86	552.57	346906.62	350782.79	504,865	114,245	41,672	6,991	01	75	26	1091,1101,1111
2220	0.12	2.88	820,216	1048000.01	1049999.99	764000.00	766000.00	422.71	555.94	346914.15	350789.79	483,201	230,019	90,522	16,474	01	960	16	1101,1091,1111
2221	0.10	3.15	570,484	1050000.00	1051999.99	764000.00	766000.00	427.06	561.80	346920.88	350796.74	402,014	112,199	46,230	10,041	01	3,160	23	1101,1091,1111
2222	0.11	3.08	733,142	1052000.01	1053999.99	764000.00	766000.00	433.13	569.20	346928.23	350803.97	421,683	207,046	86,914	17,499	01	2,920	20	1091,1101,1111
2223	0.13	2.78	738,627	1054000.00	1056000.00	764000.01	766000.00	431.00	567.59	346935.66	350811.06	517,476	149,140	60,959	11,052	01	680	22	1101,1091,1111
2224	0.12	2.84	859,112	1056000.00	1057999.99	764000.01	766000.00	432.81	578.95	346943.16	350818.35	494,971	238,915	104,353	20,873	01	240	19	1101,1091,1111
2225	0.11	2.98	598,909	1058000.00	1060000.00	764000.00	766000.00	458.77	585.45	346950.70	350825.41	451,796	100,870	39,161	7,082	01	460	24	1091,1101,1111
2226	0.11	3.07	496,328	1060000.00	1062000.00	764000.00	766000.00	473.64	581.45	346957.77	350832.76	423,650	50,618	18,850	3,210	01	2,060	25	1101,1091,1111
2227	0.11	3.02	563,682	1062000.01	1064000.00	764000.00	766000.00	466.33	578.83	346964.97	350840.16	439,297	85,324	32,944	6,117	01	5,100	26	1091,1101,1111
2228	0.13	2.76	525,590	1064000.01	1066000.00	764000.00	766000.00	477.93	499.07	346972.35	350847.45	525,589	01	00	00	01	100	25	1091,1101,1111
2229	0.13	2.78	545,604	1066000.01	1067999.99	764000.00	766000.00	473.32	584.70	346979.62	350854.34	519,359	18,615	6,450	1,180	01	920	31	1091,1101,1111
2230	0.09	3.37	399,645	1068000.00	1070000.00	764000.00	766000.00	473.18	573.11	346987.07	350861.58	352,069	32,775	12,452	2,349	01	4,600	27	1091,1101,1111
2231	0.12	2.92	548,043	1070000.01	1072000.00	764000.04	766000.00	473.10	587.23	346994.38	350868.69	470,588	54,190	19,959	3,306	01	260	28	1091,1101,1111
2232	0.14	2.69	583,888	1072000.01	1073999.99	764000.00	766000.00	473.78	591.40	347001.34	350875.58	551,630	22,424	8,502	1,332	01	98	27	1101,1091,1111
2233	0.13	2.75	602,145	1074000.00	1075999.99	764000.00	766000.00	481.24	598.21	347008.68	350882.70	530,321	50,463	18,427	2,934	01	72	28	1101,1091,1111

0.0 Report on LAS Statistics (By Tile) - continued

TNAME	Point Density	Average GSD	Total Points	X Min	X Max	Y Min	Y Max	Z Min	Z MAX	GPS Min	GPS Max	1st Returns	2nd Returns	3rd Returns	Other Returns	Min Int	Max Int	Mean Int	Flightlines
2234	0.12	2.85	717,006	1076000.00	1077999.99	764000.00	766000.00	483.86	606.73	347016.48	350890.13	490,976	157,116	58,637	10,277	01	77	22	1101,1091,1111
2235	0.13	2.77	742,954	1078000.00	1080000.00	764000.00	766000.00	495.67	622.49	347023.67	350897.51	523,056	151,356	58,601	9,941	01	73	23	1091,1101,1111
2236	0.13	2.83	738,259	1080000.00	1082000.00	764000.00	766000.00	516.23	667.86	347030.55	350904.83	499,237	165,041	62,981	11,000	01	98	23	1091,1101,1111
2237	0.12	2.88	545,420	1082000.01	1083999.99	764000.01	766000.00	550.49	669.88	347038.55	350912.09	483,959	41,877	16,545	3,039	01	170	28	1101,1091,1111
2238	0.12	2.85	738,826	1084000.00	1086000.00	764000.00	766000.00	518.36	665.68	347045.55	350919.38	492,809	163,568	69,356	13,093	01	1,960	25	1101,1091,1111
2239	0.13	2.78	785,747	1086000.01	1088000.00	764000.00	766000.00	501.78	649.54	347052.54	350926.76	518,708	176,522	75,573	14,944	01	147	23	1091,1101,1111
2240	0.13	2.76	699,997	1088000.00	1090000.00	764000.00	766000.00	497.65	630.03	347060.28	350934.13	524,622	118,342	47,762	9,271	01	184	26	1091,1101,1111
2241	0.12	2.86	556,224	1090000.01	1092000.00	764000.00	766000.00	484.22	592.73	347067.59	350941.54	488,566	42,814	19,936	4,908	01	104	29	1091,1101,1111
2242	0.13	2.81	526,655	1092000.00	1094000.00	764000.00	766000.00	475.59	570.45	347074.86	350948.62	505,066	13,747	6,348	1,494	01	101	29	1091,1101,1111
2243	0.13	2.80	597,614	1094000.00	1095999.99	764000.00	766000.00	463.08	564.60	347082.04	350955.94	511,683	54,666	25,647	5,618	01	560	25	1091,1101,1111
2244	0.13	2.79	587,923	1096000.00	1098000.00	764000.00	766000.00	457.89	562.53	347089.22	350963.35	515,708	47,587	20,323	4,305	01	180	26	1101,1091,1111
2245	0.12	2.85	642,995	1098000.01	1100000.00	764000.00	766000.00	456.66	563.30	347096.65	350970.47	491,874	102,226	41,303	7,592	01	520	24	1101,1091,1111
2246	0.13	2.78	597,331	1100000.00	1101999.99	764000.00	766000.00	459.52	569.41	347103.51	350977.93	518,714	51,803	22,229	4,585	01	5,100	26	1091,1101,1111
2247	0.13	2.80	511,738	1102000.00	1104000.00	764000.00	766000.00	458.13	546.95	347110.92	350985.59	508,817	2,000	729	192	01	74	27	1101,1091,1111
2248	0.13	2.79	514,797	1104000.01	1106000.00	764000.00	766000.00	464.48	541.52	347118.31	350992.71	513,741	873	161	22	01	620	25	1091,1101,1111
2249	0.12	2.86	617,242	1106000.00	1107999.99	764000.00	766000.00	454.71	576.89	347125.37	351000.37	490,502	80,027	38,106	8,607	01	140	25	1101,1091,1111
2250	0.13	2.75	651,644	1108000.00	1110000.00	764000.00	766000.00	453.48	839.48	347132.64	351007.83	529,589	77,569	36,622	7,864	01	75	22	1101,1091,1111

0.0 Report on LAS Statistics (By Tile) - continued

TNAME	Point Density	Average GSD	Total Points	X Min	X Max	Y Min	Y Max	Z Min	Z MAX	GPS Min	GPS Max	1st Returns	2nd Returns	3rd Returns	Other Returns	Min Int	Max Int	Mean Int	Flightlines
2251	0.13	2.77	522,326	1000000.00	1001999.99	766000.01	768000.00	435.99	508.15	348234.32	352057.42	521,284	788	227	27	01	69	28	1111,1101,1121
2252	0.13	2.79	625,247	1002000.00	1004000.00	766000.01	768000.00	429.37	533.62	348226.23	352049.45	513,215	79,598	28,157	4,277	01	280	23	1101,1111,1121
2253	0.14	2.66	673,769	1004000.01	1005999.98	766000.01	768000.00	430.94	539.03	348218.41	352041.63	565,788	78,609	25,665	3,707	01	86	23	1111,1101,1121
2254	0.13	2.79	516,373	1006000.00	1007999.98	766000.01	768000.00	445.34	520.59	348210.65	352034.14	512,521	3,030	759	63	01	59	19	1111,1101,1121
2255	0.12	2.87	489,719	1008000.00	1010000.00	766000.01	768000.00	437.29	522.95	348202.77	352026.17	486,239	2,539	796	145	01	194	25	1111,1101,1121
2256	0.12	2.84	652,726	1010000.02	1012000.00	766000.01	768000.00	437.58	568.16	348194.74	352017.81	496,267	103,356	44,311	8,792	01	3,980	20	1101,1111,1121
2257	0.13	2.77	582,766	1012000.00	1014000.00	766000.01	768000.00	444.37	547.68	348186.67	352010.14	520,713	43,295	16,048	2,710	01	94	22	1101,1111,1121
2258	0.13	2.82	509,683	1014000.01	1016000.00	766000.01	768000.00	456.64	545.49	348178.82	352002.26	503,611	4,346	1,525	201	01	67	24	1111,1101,1121
2259	0.13	2.80	528,810	1016000.02	1017999.99	766000.01	768000.00	484.34	602.15	348171.09	351994.26	512,043	12,971	3,500	296	01	143	29	1101,1111,1121
2260	0.13	2.81	590,470	1018000.00	1020000.00	766000.02	768000.00	490.63	623.90	348163.21	351986.31	508,368	62,274	17,648	2,180	01	153	25	1101,1111,1121
2261	0.13	2.78	564,416	1020000.01	1021999.99	766000.01	768000.00	485.46	600.24	348155.24	351978.37	517,265	35,239	10,741	1,171	01	66	23	1111,1101,1121
2262	0.13	2.73	565,903	1022000.00	1023999.99	766000.01	768000.00	506.97	608.17	348147.66	351970.80	535,106	21,222	8,316	1,259	01	72	21	1111,1101,1121
2263	0.13	2.78	521,907	1024000.00	1026000.00	766000.01	768000.00	530.34	623.77	348139.72	351962.79	519,343	1,916	584	64	01	88	26	1101,1111,1121
2264	0.13	2.79	515,759	1026000.02	1028000.00	766000.01	768000.00	519.30	574.75	348131.60	351954.85	515,617	142	00	00	01	62	25	1101,1111,1121
2265	0.13	2.83	581,290	1028000.01	1030000.00	766000.01	768000.00	497.60	616.67	348123.60	351946.91	500,566	60,951	17,680	2,093	01	142	22	1101,1111,1121
2266	0.13	2.80	772,360	1030000.00	1032000.00	766000.01	768000.00	478.95	612.47	348115.75	351938.85	508,806	195,861	60,195	7,498	01	1,200	19	1101,1111,1121
2267	0.13	2.77	705,813	1032000.01	1034000.00	766000.01	768000.00	486.37	608.96	348108.20	351931.97	522,111	135,120	42,630	5,952	01	190	21	1111,1101,1121

0.0 Report on LAS Statistics (By Tile) - continued

TNAME	Point Density	Average GSD	Total Points	X Min	X Max	Y Min	Y Max	Z Min	Z MAX	GPS Min	GPS Max	1st Returns	2nd Returns	3rd Returns	Other Returns	Min Int	Max Int	Mean Int	Flightlines
2268	0.13	2.79	982,672	1034000.00	1036000.00	766000.00	768000.00	464.57	602.77	348100.20	351923.94	515,713	327,001	120,001	19,957	01	73	16	1101,1111,1121
2269	0.13	2.81	571,722	1036000.01	1037999.99	766000.02	768000.00	485.24	590.97	348092.29	351915.88	506,569	46,362	16,297	2,494	01	59	22	1101,1111,1121
2270	0.12	2.87	673,900	1038000.00	1039999.99	766000.01	768000.00	463.45	583.08	348084.13	351908.12	484,306	135,076	47,155	7,363	01	1,080	20	1101,1111,1121
2271	0.13	2.83	848,783	1040000.00	1041999.99	766000.01	768000.00	460.73	624.75	348076.19	351900.48	501,011	245,799	88,195	13,778	01	2,060	18	1101,1111,1121
2272	0.13	2.79	606,496	1042000.01	1044000.00	766000.01	768000.00	462.41	582.67	348068.31	351892.66	513,655	66,475	22,709	3,657	01	76	22	1101,1111,1121
2273	0.13	2.76	551,635	1044000.01	1046000.00	766000.01	768000.00	452.67	551.86	348060.37	351885.26	524,669	18,227	7,298	1,441	01	69	23	1111,1101,1121
2274	0.13	2.82	526,328	1046000.00	1048000.00	766000.01	768000.00	430.62	540.69	348052.49	351877.11	504,089	16,631	4,981	627	01	5,100	27	1111,1101,1121
2275	0.12	2.91	673,087	1048000.01	1049999.99	766000.02	768000.00	426.95	531.28	348044.67	351869.20	471,469	143,821	50,178	7,619	01	183	16	1111,1101,1121
2276	0.12	2.87	657,406	1050000.00	1052000.00	766000.01	768000.00	427.11	557.87	348036.97	351862.08	486,163	119,669	43,586	7,988	01	940	24	1111,1101,1121
2277	0.13	2.80	684,289	1052000.01	1054000.00	766000.01	767999.99	451.07	562.72	348029.00	351854.62	509,796	121,712	44,958	7,823	01	680	20	1101,1111,1121
2278	0.12	2.85	556,195	1054000.01	1056000.00	766000.01	768000.00	443.64	552.44	348021.03	351846.68	492,784	43,872	16,619	2,920	01	114	23	1111,1101,1121
2279	0.14	2.70	691,845	1056000.01	1058000.00	766000.01	767999.99	438.75	569.64	348013.18	351839.34	549,568	98,729	37,144	6,404	01	420	20	1101,1111,1121
2280	0.09	3.27	622,512	1058000.00	1059999.98	766000.02	768000.00	440.48	588.27	348005.30	351830.98	374,782	173,466	63,405	10,859	01	177	17	1101,1111,1121
2281	0.12	2.92	556,191	1060000.00	1062000.00	766000.01	768000.00	470.21	593.90	347997.81	351823.10	468,329	65,633	19,506	2,723	01	900	24	1101,1111,1121
2282	0.14	2.70	557,955	1062000.00	1064000.00	766000.01	768000.00	474.74	573.11	347989.69	351815.25	548,780	6,201	2,493	481	01	620	25	1101,1111,1121
2283	0.13	2.80	511,899	1064000.01	1066000.00	766000.01	768000.00	485.62	550.07	347981.75	351807.76	511,628	247	24	00	01	60	25	1101,1111,1121
2284	0.13	2.79	512,528	1066000.00	1067999.99	766000.01	768000.00	483.07	519.88	347974.08	351799.88	512,436	83	09	00	01	66	26	1101,1111,1121

0.0 Report on LAS Statistics (By Tile) - continued

TNAME	Point Density	Average GSD	Total Points	X Min	X Max	Y Min	Y Max	Z Min	Z MAX	GPS Min	GPS Max	1st Returns	2nd Returns	3rd Returns	Other Returns	Min Int	Max Int	Mean Int	Flightlines
2285	0.13	2.79	569,543	1068000.00	1070000.00	766000.01	768000.00	473.86	584.22	347966.05	351792.15	514,634	37,604	14,799	2,506	01	66	24	1101,1111,1121
2286	0.12	2.84	595,908	1070000.01	1072000.00	766000.01	768000.00	474.34	593.93	346999.90	351784.21	496,292	68,388	26,546	4,682	01	71	23	1111,1101,1091,1121
2287	0.13	2.82	505,399	1072000.00	1073999.99	766000.01	768000.00	487.07	539.21	347001.33	351776.12	504,938	396	63	02	01	102	26	1091,1101,1111,1121
2288	0.12	2.86	544,714	1074000.00	1075999.99	766000.01	768000.00	490.30	589.28	347942.53	351768.18	489,942	37,285	15,007	2,480	01	72	26	1111,1101,1121
2289	0.13	2.82	709,245	1076000.00	1077999.99	766000.01	768000.00	490.05	605.23	347934.38	351760.57	504,423	144,381	52,201	8,240	01	72	21	1101,1111,1121
2290	0.13	2.77	715,837	1078000.00	1079999.99	766000.02	768000.00	501.66	620.15	347926.28	351752.78	522,582	137,261	49,021	6,973	01	67	19	1111,1101,1121
2291	0.13	2.76	665,737	1080000.00	1082000.00	766000.01	768000.00	522.81	638.15	347918.49	351745.20	524,436	103,276	33,143	4,882	01	68	21	1101,1111,1121
2292	0.13	2.82	515,900	1082000.02	1084000.00	766000.00	768000.00	541.84	623.78	347910.82	351737.14	504,519	8,011	2,888	482	01	82	24	1101,1111,1121
2293	0.13	2.83	580,558	1084000.00	1086000.00	766000.01	768000.00	527.99	662.05	347902.71	351729.23	499,154	56,717	21,078	3,609	01	68	23	1111,1101,1121
2294	0.13	2.83	715,961	1086000.00	1087999.99	766000.01	768000.00	503.51	641.42	347894.79	351721.44	501,364	151,206	54,706	8,685	01	176	23	1111,1101,1121
2295	0.13	2.79	588,863	1088000.01	1090000.00	766000.01	768000.00	491.87	612.84	347887.09	351713.74	512,286	50,009	21,836	4,732	01	74	27	1101,1111,1121
2296	0.13	2.82	549,536	1090000.01	1092000.00	766000.01	768000.00	481.02	579.26	347879.42	351706.04	502,910	34,264	10,955	1,407	01	64	24	1101,1111,1121
2297	0.13	2.82	651,345	1092000.01	1094000.00	766000.01	768000.00	470.70	588.30	347871.57	351698.35	503,359	102,512	38,979	6,495	01	80	20	1111,1101,1121
2298	0.13	2.79	522,734	1094000.01	1095999.99	766000.01	768000.00	469.76	554.61	347863.45	351690.74	514,720	6,060	1,716	238	01	70	23	1101,1111,1121
2299	0.13	2.82	512,488	1096000.00	1098000.00	766000.01	768000.00	461.51	553.49	347855.63	351683.04	503,095	6,108	2,727	558	01	62	23	1111,1101,1121
2300	0.13	2.83	681,271	1098000.01	1100000.00	766000.01	768000.00	451.95	568.99	347847.99	351675.07	499,329	123,914	49,004	9,024	01	320	19	1101,1111,1121
2301	0.13	2.79	681,893	1100000.01	1102000.00	766000.01	768000.00	450.44	561.34	347839.81	351667.37	513,312	116,088	44,078	8,415	01	66	19	1111,1101,1121

0.0 Report on LAS Statistics (By Tile) - continued

TNAME	Point Density	Average GSD	Total Points	X Min	X Max	Y Min	Y Max	Z Min	Z MAX	GPS Min	GPS Max	1st Returns	2nd Returns	3rd Returns	Other Returns	Min Int	Max Int	Mean Int	Flightlines
2302	0.13	2.74	557,227	1102000.01	1104000.00	766000.01	768000.00	448.13	547.45	347831.93	351659.25	534,626	15,740	5,854	1,007	01	64	24	1111,1101,1121
2303	0.13	2.78	546,275	1104000.01	1106000.00	766000.01	768000.00	449.85	542.12	347824.05	351651.49	519,573	19,893	6,100	709	01	67	25	1111,1101,1121
2304	0.13	2.77	644,796	1106000.00	1107999.99	766000.01	768000.00	450.88	630.28	347816.20	351643.45	522,166	82,759	33,846	6,025	01	75	22	1101,1111,1121
2305	0.14	2.73	674,149	1108000.00	1110000.00	766000.02	768000.00	462.78	916.88	347807.95	351636.24	538,013	91,439	37,698	6,999	01	67	21	1111,1101,1121
2306	0.13	2.78	518,559	1000000.01	1002000.00	768000.01	769999.99	450.51	485.09	350609.16	404481.63	518,494	65	00	00	01	101	28	1111,1121,1132
2307	0.13	2.83	523,802	1002000.01	1004000.00	768000.01	770000.00	429.89	519.56	350616.22	404488.69	500,944	16,389	5,602	867	01	140	30	1121,1111,1132
2308	0.13	2.78	589,054	1004000.00	1005999.99	768000.03	770000.00	428.64	549.47	350623.68	404496.24	517,915	49,979	17,874	3,286	01	78	27	1111,1121,1132
2309	0.13	2.80	516,961	1006000.00	1008000.00	768000.02	770000.00	448.91	550.94	350631.28	404503.01	511,562	4,000	1,262	137	01	72	23	1111,1121,1132
2310	0.13	2.76	526,460	1008000.00	1009999.99	768000.01	770000.00	444.59	468.11	350638.21	404510.45	526,459	01	00	00	01	72	28	1121,1111,1132
2311	0.13	2.79	737,535	1010000.00	1012000.00	768000.01	770000.00	437.70	559.30	350645.38	404517.65	513,971	139,238	66,906	17,420	01	82	19	1121,1111,1132
2312	0.13	2.76	631,357	1012000.00	1014000.00	768000.01	770000.00	441.33	574.11	350652.35	404524.91	524,071	66,431	32,296	8,559	01	600	22	1111,1121,1132
2313	0.12	2.84	497,831	1014000.01	1016000.00	768000.01	770000.00	457.69	502.94	350659.24	404532.14	497,786	45	00	00	01	76	27	1111,1121,1132
2314	0.13	2.75	532,626	1016000.01	1017999.99	768000.01	770000.00	471.14	593.48	350666.53	404539.32	528,406	3,021	1,030	169	01	78	26	1121,1111,1132
2315	0.13	2.73	783,050	1018000.00	1020000.00	768000.01	770000.00	467.46	611.37	350673.59	404546.70	535,780	175,209	62,062	9,999	01	76	22	1121,1111,1132
2316	0.13	2.77	535,550	1020000.01	1021999.99	768000.01	770000.00	473.66	588.42	350680.77	404553.87	520,632	10,812	3,603	503	01	75	30	1111,1121,1132
2317	0.14	2.69	554,983	1022000.00	1024000.00	768000.01	770000.00	494.64	543.34	350688.14	404561.45	554,978	05	00	00	01	122	30	1121,1111,1132
2318	0.13	2.74	533,300	1024000.01	1026000.00	768000.01	770000.00	519.00	557.23	350695.01	404568.34	533,291	09	00	00	01	76	30	1121,1111,1132

0.0 Report on LAS Statistics (By Tile) - continued

TNAME	Point Density	Average GSD	Total Points	X Min	X Max	Y Min	Y Max	Z Min	Z MAX	GPS Min	GPS Max	1st Returns	2nd Returns	3rd Returns	Other Returns	Min Int	Max Int	Mean Int	Flightlines
2319	0.13	2.76	531,832	1026000.00	1028000.00	768000.01	770000.00	529.88	621.83	350702.75	404575.57	525,453	4,696	1,489	194	01	82	25	1111,1121,1132
2320	0.13	2.77	759,475	1028000.00	1030000.00	768000.01	770000.00	517.60	653.70	350709.81	404583.29	520,555	168,564	60,218	10,138	01	135	20	1111,1121,1132
2321	0.13	2.83	685,126	1030000.00	1031999.99	768000.01	770000.00	506.56	655.26	350717.13	404590.12	499,730	130,960	46,942	7,494	01	161	23	1111,1121,1132
2322	0.13	2.76	685,799	1032000.00	1034000.00	768000.02	770000.00	497.05	634.52	350724.22	404597.52	524,492	108,741	43,802	8,764	01	108	25	1111,1121,1132
2323	0.13	2.82	777,589	1034000.01	1036000.00	768000.01	770000.00	475.89	606.61	350731.46	404604.79	501,887	190,937	72,302	12,463	01	420	21	1121,1111,1132
2324	0.13	2.79	659,865	1036000.00	1038000.00	768000.01	770000.00	489.41	614.24	350738.72	404611.79	512,466	103,266	37,696	6,437	01	460	23	1121,1111,1132
2325	0.13	2.83	692,213	1038000.01	1039999.99	768000.01	770000.00	482.60	620.83	350745.84	404619.62	500,836	132,338	50,047	8,992	01	77	21	1121,1111,1132
2326	0.13	2.82	683,378	1040000.00	1042000.00	768000.01	770000.00	489.62	636.65	350752.78	404626.88	504,484	131,050	41,876	5,968	01	178	22	1121,1111,1132
2327	0.13	2.83	638,710	1042000.00	1044000.00	768000.01	770000.00	475.43	611.82	350760.16	404634.32	500,622	92,082	37,926	8,080	01	147	22	1111,1121,1132
2328	0.13	2.76	567,554	1044000.01	1046000.00	768000.01	770000.00	447.20	561.77	350767.73	404641.78	524,567	30,404	10,811	1,772	01	75	26	1111,1121,1132
2329	0.13	2.79	568,003	1046000.00	1047999.99	768000.01	770000.00	432.29	552.58	350775.17	404649.01	512,732	38,584	14,105	2,582	01	79	29	1111,1121,1132
2330	0.12	2.89	869,589	1048000.00	1049999.99	768000.01	770000.00	425.53	543.07	350782.28	404656.67	480,702	266,987	102,319	19,581	01	74	13	1121,1111,1132
2331	0.12	2.90	688,449	1050000.00	1051999.99	768000.01	770000.00	430.61	561.01	350789.32	404663.53	476,208	144,546	55,960	11,735	01	440	20	1111,1121,1132
2332	0.13	2.79	617,098	1052000.00	1054000.00	768000.01	770000.00	446.60	568.26	350796.49	404670.77	512,734	69,705	27,949	6,710	01	860	22	1121,1111,1132
2333	0.12	2.84	568,532	1054000.01	1056000.00	768000.01	769999.99	456.53	565.03	350803.38	404677.94	494,551	54,765	15,913	3,303	01	360	22	1111,1121,1132
2334	0.13	2.75	587,762	1056000.00	1058000.00	768000.01	769999.99	463.76	579.94	350810.53	404685.29	528,189	43,252	14,359	1,962	01	500	23	1121,1111,1132
2335	0.12	2.92	504,733	1058000.01	1060000.00	768000.01	770000.00	469.81	574.53	350817.93	404692.55	468,449	25,475	9,323	1,486	01	129	24	1121,1111,1132

0.0 Report on LAS Statistics (By Tile) - continued

TNAME	Point Density	Average GSD	Total Points	X Min	X Max	Y Min	Y Max	Z Min	Z MAX	GPS Min	GPS Max	1st Returns	2nd Returns	3rd Returns	Other Returns	Min Int	Max Int	Mean Int	Flightlines
2336	0.08	3.59	447,774	1060000.02	1062000.00	768000.01	770000.00	471.41	577.20	350825.02	404699.78	309,888	93,796	36,929	7,161	01	1,440	20	1121,1111,1132
2337	0.10	3.18	455,989	1062000.01	1064000.00	768000.01	770000.00	472.09	572.95	350832.45	404707.07	394,934	43,687	14,938	2,430	01	720	25	1121,1111,1132
2338	0.13	2.82	509,155	1064000.01	1065999.99	768000.01	770000.00	472.47	558.44	350839.80	404714.31	502,394	4,673	1,786	302	01	84	29	1121,1111,1132
2339	0.12	2.84	505,243	1066000.00	1067999.99	768000.01	770000.00	492.06	567.63	350847.04	404721.34	497,326	5,960	1,750	207	01	99	26	1121,1111,1132
2340	0.13	2.73	546,468	1068000.00	1070000.00	768000.02	770000.00	483.47	577.31	350854.01	404729.17	535,724	8,028	2,402	314	01	172	24	1111,1121,1132
2341	0.13	2.78	521,448	1070000.01	1071999.98	768000.01	770000.00	483.46	557.10	350860.96	404736.37	517,578	2,976	821	73	01	123	26	1111,1121,1132
2342	0.13	2.81	507,531	1072000.00	1073999.99	768000.01	770000.00	488.05	529.51	350868.05	404743.75	507,524	07	00	00	01	70	27	1111,1121,1132
2343	0.13	2.83	518,152	1074000.00	1075999.99	768000.01	770000.00	500.52	587.22	350875.34	404751.24	501,065	12,642	3,900	545	01	4,580	27	1121,1111,1132
2344	0.13	2.76	544,654	1076000.00	1077999.99	768000.01	770000.00	511.34	606.71	350882.57	404758.67	524,004	15,017	4,942	691	01	73	24	1121,1111,1132
2345	0.14	2.72	678,252	1078000.00	1080000.00	768000.01	770000.00	507.85	610.26	350890.00	404766.13	540,435	95,337	36,779	5,701	01	77	23	1111,1121,1132
2346	0.13	2.74	536,246	1080000.01	1081999.99	768000.01	770000.00	521.20	615.29	350897.01	404773.57	532,607	2,778	774	87	01	820	27	1121,1111,1132
2347	0.13	2.76	634,180	1082000.01	1084000.00	768000.01	770000.00	521.65	653.22	350904.50	404780.97	526,768	79,747	24,318	3,347	01	107	26	1121,1111,1132
2348	0.13	2.77	540,792	1084000.00	1085999.99	768000.01	770000.00	547.50	658.99	350911.70	404788.49	520,961	14,288	4,671	872	01	91	25	1111,1121,1132
2349	0.13	2.79	597,274	1086000.00	1087999.99	768000.01	770000.00	533.91	654.23	350918.71	404796.15	512,570	58,768	21,829	4,107	01	159	24	1121,1111,1132
2350	0.13	2.80	541,227	1088000.00	1090000.00	768000.02	769999.99	510.46	633.85	350926.25	404803.87	511,748	18,687	8,614	2,178	01	460	27	1121,1111,1132
2351	0.13	2.77	714,764	1090000.01	1092000.00	768000.01	770000.00	489.43	601.01	350933.91	404811.22	521,410	130,601	52,231	10,522	01	240	20	1121,1111,1132
2352	0.13	2.83	538,693	1092000.00	1094000.00	768000.01	770000.00	479.15	605.67	350941.35	404818.65	500,613	24,597	10,886	2,597	01	160	25	1111,1121,1132

0.0 Report on LAS Statistics (By Tile) - continued

TNAME	Point Density	Average GSD	Total Points	X Min	X Max	Y Min	Y Max	Z Min	Z MAX	GPS Min	GPS Max	1st Returns	2nd Returns	3rd Returns	Other Returns	Min Int	Max Int	Mean Int	Flightlines
2353	0.13	2.78	525,117	1094000.01	1096000.00	768000.01	770000.00	472.55	546.29	350948.38	404826.20	519,014	4,153	1,678	272	01	175	27	1121,1111,1132
2354	0.13	2.74	580,815	1096000.00	1098000.00	768000.01	770000.00	460.65	555.69	350955.75	404833.69	531,533	34,221	12,890	2,171	01	120	24	1111,1121,1132
2355	0.13	2.77	531,329	1098000.01	1099999.99	768000.01	770000.00	459.70	547.16	350962.96	404841.29	520,701	7,995	2,367	266	01	140	28	1121,1111,1132
2356	0.13	2.75	554,149	1100000.01	1102000.00	768000.01	770000.00	451.50	553.78	350970.19	404848.81	527,220	19,245	6,660	1,024	01	1,940	23	1121,1111,1132
2357	0.13	2.74	636,161	1102000.01	1103999.98	768000.01	769999.99	444.76	553.38	350977.68	404856.33	533,613	73,129	25,521	3,898	01	86	22	1121,1111,1132
2358	0.12	2.84	577,756	1104000.01	1105999.99	768000.01	769999.99	443.03	554.89	350985.17	404863.42	495,853	58,460	20,280	3,163	01	125	24	1111,1121,1132
2359	0.13	2.75	623,314	1106000.00	1107999.99	768000.01	769999.99	439.72	556.16	350992.66	404871.31	530,463	63,931	24,608	4,312	01	660	24	1121,1111,1132
2360	0.13	2.79	642,574	1108000.00	1110000.00	768000.01	770000.00	437.56	561.51	351000.04	404878.71	514,986	85,980	34,867	6,741	01	114	22	1111,1121,1132
2361	0.12	2.88	481,411	1000000.00	1002000.00	770000.00	771999.99	449.34	488.18	352048.89	404481.43	481,279	131	01	00	01	155	38	1121,1132,1142
2362	0.12	2.89	483,020	1002000.01	1003999.99	770000.00	772000.00	441.93	508.79	352041.10	404488.51	479,319	2,961	648	92	01	680	42	1121,1132,1142
2363	0.12	2.89	775,629	1004000.00	1006000.00	770000.01	772000.00	430.64	551.85	352033.28	404496.04	480,118	173,268	94,115	28,128	01	780	25	1132,1121,1142
2364	0.12	2.90	904,157	1006000.01	1008000.00	770000.01	771999.99	433.90	561.62	352024.85	404502.85	476,699	250,514	136,806	40,138	01	107	21	1121,1132,1142
2365	0.13	2.74	566,826	1008000.01	1009999.99	770000.01	772000.00	440.42	539.71	352017.09	404510.28	531,174	25,061	8,987	1,604	01	187	40	1132,1121,1142
2366	0.12	2.84	557,553	1010000.00	1012000.00	770000.01	771999.99	441.48	559.27	352009.70	404517.50	495,724	38,715	18,549	4,565	01	640	37	1121,1132,1142
2367	0.12	2.86	886,089	1012000.01	1014000.00	770000.01	772000.00	441.29	577.74	352001.48	404524.74	487,972	234,370	127,055	36,692	01	720	21	1121,1132,1142
2368	0.13	2.80	536,544	1014000.00	1015999.99	770000.01	772000.00	446.49	549.72	351993.69	404532.01	509,855	16,655	8,178	1,856	01	109	40	1132,1121,1142
2369	0.12	2.92	697,686	1016000.01	1017999.99	770000.02	771999.99	452.53	581.96	351985.63	404539.24	468,842	146,151	65,976	16,717	01	112	28	1121,1132,1142

0.0 Report on LAS Statistics (By Tile) - continued

TNAME	Point Density	Average GSD	Total Points	X Min	X Max	Y Min	Y Max	Z Min	Z MAX	GPS Min	GPS Max	1st Returns	2nd Returns	3rd Returns	Other Returns	Min Int	Max Int	Mean Int	Flightlines
2370	0.12	2.87	654,366	1018000.00	1020000.00	770000.01	771999.99	459.77	582.92	351977.84	404546.50	484,899	113,091	46,813	9,563	01	169	32	1121,1132,1142
2371	0.12	2.89	744,532	1020000.01	1021999.99	770000.01	772000.00	467.13	583.18	351970.14	404553.82	480,208	171,641	76,933	15,750	01	1,560	27	1121,1132,1142
2372	0.12	2.86	498,496	1022000.00	1024000.00	770000.01	771999.98	487.84	579.66	351961.99	404561.34	489,851	5,944	2,289	412	01	132	43	1132,1121,1142
2373	0.12	2.86	538,937	1024000.01	1026000.00	770000.01	772000.00	496.93	605.47	351954.23	404568.25	488,427	34,153	13,708	2,649	01	96	39	1121,1132,1142
2374	0.12	2.87	600,265	1026000.00	1027999.99	770000.01	772000.00	514.76	625.48	351946.14	404575.49	486,670	77,426	31,095	5,074	01	3,320	34	1132,1121,1142
2375	0.13	2.80	510,454	1028000.00	1029999.99	770000.02	771999.99	553.60	613.57	351938.50	404583.11	509,594	669	172	19	01	99	37	1132,1121,1142
2376	0.11	2.96	580,044	1030000.00	1031999.99	770000.01	771999.99	538.69	649.63	351931.25	404590.01	455,274	80,587	36,594	7,589	01	5,100	35	1121,1132,1142
2377	0.12	2.87	852,687	1032000.00	1034000.00	770000.01	772000.00	498.41	649.15	351922.95	404597.35	484,566	237,717	105,812	24,592	01	98	25	1121,1132,1142
2378	0.13	2.83	971,574	1034000.00	1035999.99	770000.00	771999.99	484.47	634.79	351915.04	404604.70	499,640	297,141	139,288	35,505	01	2,240	22	1121,1132,1142
2379	0.12	2.89	682,548	1036000.00	1038000.00	770000.00	771999.99	493.56	632.57	351907.40	404611.71	479,654	133,053	57,553	12,288	01	520	32	1121,1132,1142
2380	0.13	2.79	736,618	1038000.00	1040000.00	770000.01	771999.99	521.21	660.80	351899.82	404619.47	512,980	135,917	69,336	18,385	01	94	32	1121,1132,1142
2381	0.12	2.86	646,672	1040000.00	1042000.00	770000.01	771999.99	485.67	631.85	351892.31	404626.74	489,831	110,144	39,072	7,625	01	171	32	1132,1121,1142
2382	0.12	2.92	695,109	1042000.01	1044000.00	770000.00	772000.00	460.16	605.89	351884.40	404634.15	469,492	145,485	64,720	15,412	01	520	30	1132,1121,1142
2383	0.13	2.82	734,344	1044000.01	1046000.00	770000.00	772000.00	441.81	576.00	351876.46	404641.63	501,647	153,062	65,512	14,123	01	123	27	1132,1121,1142
2384	0.12	2.85	713,360	1046000.01	1048000.00	770000.01	772000.00	432.96	574.28	351868.79	404648.86	491,998	144,799	62,537	14,026	01	280	27	1121,1132,1142
2385	0.12	2.85	933,593	1048000.01	1049999.99	770000.01	772000.00	425.77	545.78	351861.51	404656.56	491,603	275,407	132,109	34,474	01	2,620	19	1132,1121,1142
2386	0.12	2.90	816,143	1050000.00	1051999.99	770000.02	772000.00	431.46	567.26	351853.91	404663.48	475,582	213,002	100,597	26,962	01	820	23	1121,1132,1142

0.0 Report on LAS Statistics (By Tile) - continued

TNAME	Point Density	Average GSD	Total Points	X Min	X Max	Y Min	Y Max	Z Min	Z MAX	GPS Min	GPS Max	1st Returns	2nd Returns	3rd Returns	Other Returns	Min Int	Max Int	Mean Int	Flightlines
2387	0.12	2.88	738,088	1052000.00	1053999.99	770000.00	771999.98	438.56	568.97	351845.96	404670.66	482,733	162,258	74,019	19,078	01	3,680	27	1121,1132,1142
2388	0.12	2.85	726,393	1054000.00	1056000.00	770000.00	772000.00	444.50	568.22	351838.75	404677.82	492,150	146,859	68,855	18,529	01	560	27	1121,1132,1142
2389	0.13	2.83	618,434	1056000.01	1058000.00	770000.00	772000.00	455.44	566.34	351830.23	404685.18	498,682	73,732	37,165	8,855	01	189	31	1121,1132,1142
2390	0.13	2.80	579,631	1058000.00	1060000.00	770000.00	772000.00	470.78	568.87	351822.44	404692.44	510,158	42,807	21,371	5,295	01	132	34	1132,1121,1142
2391	0.10	3.11	490,233	1060000.00	1062000.00	770000.00	771999.99	471.91	571.95	351814.75	404699.67	412,373	51,996	21,778	4,086	01	1,020	34	1132,1121,1142
2392	0.12	2.89	493,878	1062000.01	1064000.00	770000.01	772000.00	473.44	563.36	351806.93	404706.93	477,440	10,513	4,931	994	01	82	43	1121,1132,1142
2393	0.13	2.81	520,672	1064000.00	1065999.98	770000.01	772000.00	476.34	559.70	351799.17	404714.19	506,508	9,574	3,943	647	01	360	45	1132,1121,1142
2394	0.12	2.89	480,713	1066000.00	1067999.99	770000.01	772000.00	485.44	504.72	351791.32	404721.17	480,713	00	00	00	01	87	40	1132,1121,1142
2395	0.13	2.78	533,385	1068000.00	1069999.98	770000.01	771999.99	489.09	569.10	351783.01	404729.05	518,581	10,685	3,550	569	01	173	45	1132,1121,1142
2396	0.13	2.79	602,545	1070000.00	1072000.00	770000.00	771999.99	479.82	572.55	351775.28	404736.24	514,841	58,377	24,861	4,466	01	98	35	1121,1132,1142
2397	0.13	2.80	518,358	1072000.00	1074000.00	770000.01	771999.99	485.88	571.63	351767.37	404743.67	510,625	5,168	2,192	373	01	98	38	1132,1121,1142
2398	0.13	2.81	564,185	1074000.00	1076000.00	770000.00	772000.00	493.83	586.22	351759.95	404751.07	508,421	39,054	14,538	2,172	01	84	37	1121,1132,1142
2399	0.12	2.84	504,833	1076000.00	1077999.99	770000.01	771999.99	512.44	613.92	351752.25	404758.52	495,450	6,877	2,238	268	01	90	43	1121,1132,1142
2400	0.12	2.88	737,201	1078000.00	1080000.00	770000.01	771999.99	503.54	630.86	351744.43	404766.05	483,077	178,344	66,337	9,443	01	131	27	1132,1121,1142
2401	0.12	2.86	733,732	1080000.00	1081999.99	770000.01	772000.00	501.75	632.29	351736.31	404773.46	490,240	156,757	70,544	16,191	01	134	28	1121,1132,1142
2402	0.13	2.82	519,571	1082000.00	1083999.99	770000.01	772000.00	521.36	612.04	351728.39	404780.86	502,019	14,163	3,146	243	01	105	42	1132,1121,1142
2403	0.12	2.85	497,939	1084000.00	1085999.99	770000.01	772000.00	531.49	603.66	351720.76	404788.41	493,633	3,534	696	76	01	87	39	1121,1132,1142

0.0 Report on LAS Statistics (By Tile) - continued

TNAME	Point Density	Average GSD	Total Points	X Min	X Max	Y Min	Y Max	Z Min	Z MAX	GPS Min	GPS Max	1st Returns	2nd Returns	3rd Returns	Other Returns	Min Int	Max Int	Mean Int	Flightlines
2404	0.13	2.81	703,648	1086000.00	1087999.99	770000.00	772000.00	527.85	648.42	351713.09	404796.10	505,165	128,634	57,049	12,800	01	91	28	1132,1121,1142
2405	0.12	2.83	632,087	1088000.00	1089999.99	770000.00	771999.99	512.39	636.29	351705.33	404803.75	497,942	86,336	39,083	8,726	01	2,880	34	1121,1132,1142
2406	0.12	2.85	742,869	1090000.00	1092000.00	770000.01	771999.99	490.99	632.16	351697.66	404811.13	493,799	145,247	80,302	23,521	01	94	25	1132,1121,1142
2407	0.12	2.87	698,513	1092000.00	1094000.00	770000.00	772000.00	477.14	600.89	351689.96	404818.57	484,821	132,588	64,476	16,628	01	91	27	1121,1132,1142
2408	0.13	2.81	588,555	1094000.00	1096000.00	770000.00	772000.00	466.34	571.03	351682.14	404826.09	506,343	53,568	23,605	5,039	01	300	34	1121,1132,1142
2409	0.13	2.80	590,508	1096000.01	1098000.00	770000.01	772000.00	465.56	566.96	351674.47	404833.55	510,419	50,869	23,961	5,259	01	81	32	1121,1132,1142
2410	0.13	2.81	508,284	1098000.01	1100000.00	770000.01	771999.99	466.45	507.12	351666.65	404841.15	508,263	21	00	00	01	101	38	1132,1121,1142
2411	0.12	2.84	501,600	1100000.01	1102000.00	770000.00	771999.99	461.22	542.78	351658.62	404848.67	495,340	4,453	1,569	238	01	100	36	1121,1132,1142
2412	0.12	2.86	561,465	1102000.00	1104000.00	770000.00	771999.99	448.64	552.19	351650.77	404856.19	489,534	47,146	20,749	4,036	01	173	35	1132,1121,1142
2413	0.13	2.83	505,463	1104000.01	1105999.99	770000.00	771999.99	458.42	537.47	351642.89	404863.34	498,047	5,814	1,433	169	01	120	39	1132,1121,1142
2414	0.12	2.90	491,344	1106000.00	1108000.00	770000.00	772000.00	446.12	546.44	351635.44	404871.16	475,547	10,541	4,296	960	01	84	40	1132,1121,1142
2415	0.12	2.86	606,658	1108000.01	1110000.00	770000.00	772000.00	438.06	565.32	351627.68	404878.60	490,043	75,100	33,917	7,598	01	100	32	1121,1132,1142
2416	0.13	2.83	504,380	1000000.00	1001999.99	772000.00	774000.00	452.04	859.42	400399.46	404481.16	498,000	4,610	1,458	312	01	160	45	1132,1142,1152
2417	0.12	2.87	485,932	1002000.00	1003999.99	772000.01	774000.00	448.27	846.27	400406.97	404488.22	485,884	48	00	00	01	90	45	1142,1132,1152
2418	0.12	2.87	725,532	1004000.00	1006000.00	772000.02	774000.00	432.61	548.53	400414.55	404495.71	485,630	138,511	77,458	23,933	01	920	31	1142,1132,1152
2419	0.12	2.90	749,906	1006000.00	1007999.99	772000.00	774000.00	437.38	564.42	400421.92	404502.54	474,207	154,454	92,253	28,992	01	620	30	1132,1142,1152
2420	0.12	2.87	504,822	1008000.00	1009999.99	772000.00	774000.00	451.69	546.19	400429.36	404509.98	484,129	14,133	5,386	1,174	01	920	50	1132,1142,1152

0.0 Report on LAS Statistics (By Tile) - continued

TNAME	Point Density	Average GSD	Total Points	X Min	X Max	Y Min	Y Max	Z Min	Z MAX	GPS Min	GPS Max	1st Returns	2nd Returns	3rd Returns	Other Returns	Min Int	Max Int	Mean Int	Flightlines
2421	0.12	2.88	485,314	1010000.00	1011999.99	772000.01	774000.00	454.54	517.35	400436.74	404517.18	481,849	2,903	534	28	01	181	50	1132,1142,1152
2422	0.12	2.92	530,925	1012000.00	1014000.00	772000.00	773999.99	453.03	557.78	400444.19	404524.46	469,365	39,596	17,856	4,108	01	165	42	1142,1132,1152
2423	0.13	2.82	526,713	1014000.00	1016000.00	772000.00	773999.99	447.57	573.07	400451.75	404531.78	502,929	15,243	6,783	1,758	01	159	47	1132,1142,1152
2424	0.12	2.88	486,634	1016000.01	1017999.99	772000.00	774000.00	458.89	569.47	400459.42	404539.11	482,085	3,258	1,130	161	01	90	50	1142,1132,1152
2425	0.12	2.88	542,540	1018000.00	1020000.00	772000.00	774000.00	465.60	578.35	400466.86	404546.20	482,493	43,941	13,548	2,558	01	99	45	1132,1142,1152
2426	0.12	2.84	519,845	1020000.01	1022000.00	772000.00	774000.00	475.96	570.42	400474.17	404553.80	494,554	16,893	7,078	1,320	01	1,000	45	1132,1142,1152
2427	0.13	2.81	509,644	1022000.00	1024000.00	772000.01	774000.00	483.15	569.77	400481.59	404561.09	507,331	1,660	544	109	01	1,020	46	1142,1132,1152
2428	0.12	2.87	487,768	1024000.01	1026000.00	772000.00	773999.99	499.08	606.54	400489.53	404568.09	487,143	389	201	35	01	90	45	1142,1132,1152
2429	0.12	2.86	494,877	1026000.02	1028000.00	772000.00	773999.98	524.61	610.17	400497.09	404575.33	489,723	3,283	1,557	314	01	95	48	1142,1132,1152
2430	0.12	2.83	576,312	1028000.01	1029999.99	772000.00	774000.00	541.02	639.58	400504.60	404582.79	497,959	51,169	22,745	4,439	01	99	40	1132,1142,1152
2431	0.13	2.83	613,182	1030000.00	1031999.99	772000.00	774000.00	524.87	642.14	400512.29	404589.76	501,130	70,781	33,885	7,386	01	640	40	1142,1132,1152
2432	0.13	2.77	679,766	1032000.00	1033999.99	772000.00	774000.00	504.59	620.71	400519.86	404596.94	520,073	102,350	46,438	10,905	01	360	37	1142,1132,1152
2433	0.13	2.80	760,100	1034000.00	1036000.00	772000.00	774000.00	502.64	637.73	400527.30	404604.54	508,736	152,913	78,226	20,225	01	97	33	1132,1142,1152
2434	0.13	2.80	579,288	1036000.00	1037999.99	772000.01	774000.00	524.79	639.11	400534.87	404611.49	509,422	48,208	17,917	3,741	01	98	47	1142,1132,1152
2435	0.13	2.82	918,576	1038000.00	1040000.00	772000.00	774000.00	507.48	644.01	400542.56	404619.15	504,751	254,837	126,091	32,897	01	1,040	26	1132,1142,1152
2436	0.12	2.87	514,057	1040000.00	1042000.00	772000.00	774000.00	481.94	610.13	400550.07	404626.47	485,942	18,568	7,692	1,855	01	109	44	1142,1132,1152
2437	0.12	2.89	509,089	1042000.00	1044000.00	772000.01	774000.00	469.48	589.25	400557.82	404633.76	479,872	20,027	7,698	1,492	01	89	42	1142,1132,1152

0.0 Report on LAS Statistics (By Tile) - continued

TNAME	Point Density	Average GSD	Total Points	X Min	X Max	Y Min	Y Max	Z Min	Z MAX	GPS Min	GPS Max	1st Returns	2nd Returns	3rd Returns	Other Returns	Min Int	Max Int	Mean Int	Flightlines
2438	0.13	2.78	734,328	1044000.00	1045999.99	772000.01	774000.00	447.53	562.56	400564.94	404641.42	519,323	134,172	65,020	15,813	01	98	33	1132,1142,1152
2439	0.13	2.77	866,552	1046000.00	1048000.00	772000.01	774000.00	434.21	578.17	400572.47	404648.63	522,629	205,394	107,840	30,689	01	220	26	1142,1132,1152
2440	0.13	2.78	833,175	1048000.01	1049999.99	772000.01	774000.00	428.30	553.43	400580.30	404656.32	518,472	191,711	95,627	27,365	01	174	26	1142,1132,1152
2441	0.13	2.78	899,171	1050000.00	1051999.99	772000.00	774000.00	428.68	553.66	400587.91	404663.38	518,275	222,477	121,066	37,353	01	1,120	25	1132,1142,1152
2442	0.12	2.86	629,781	1052000.00	1053999.98	772000.00	774000.00	443.65	563.00	400595.41	404670.43	489,490	91,229	39,635	9,427	01	5,100	36	1132,1142,1152
2443	0.12	2.88	513,102	1054000.00	1056000.00	772000.01	773999.99	461.51	551.04	400602.77	404677.56	482,552	21,022	7,956	1,572	01	190	43	1142,1132,1152
2444	0.13	2.81	526,087	1056000.01	1057999.99	772000.00	773999.99	465.02	558.98	400610.22	404684.99	505,604	12,779	6,134	1,570	01	260	44	1132,1142,1152
2445	0.13	2.82	503,248	1058000.00	1059999.99	772000.01	774000.00	472.00	534.35	400617.83	404692.31	501,426	1,275	467	80	01	83	46	1132,1142,1152
2446	0.12	2.91	498,403	1060000.00	1062000.00	772000.01	774000.00	472.58	571.30	400625.30	404699.40	471,256	18,968	6,948	1,231	01	2,040	45	1132,1142,1152
2447	0.12	2.91	606,216	1062000.00	1063999.99	772000.00	774000.00	472.29	574.32	400632.78	404706.72	474,075	86,053	37,873	8,215	01	540	37	1132,1142,1152
2448	0.13	2.82	538,829	1064000.00	1065999.99	772000.00	774000.00	474.98	562.52	400640.25	404713.97	504,778	24,456	8,274	1,321	01	680	43	1132,1142,1152
2449	0.13	2.83	501,693	1066000.01	1068000.00	772000.01	773999.99	488.50	553.10	400647.74	404720.78	499,823	1,491	354	25	01	87	49	1142,1132,1152
2450	0.13	2.78	532,482	1068000.00	1069999.99	772000.00	774000.00	480.66	563.23	400655.18	404728.79	517,920	9,873	3,933	756	01	5,100	50	1132,1142,1152
2451	0.12	2.86	584,753	1070000.00	1072000.00	772000.00	774000.00	474.09	567.20	400662.78	404735.96	487,596	68,580	25,015	3,562	01	111	38	1142,1132,1152
2452	0.12	2.89	493,654	1072000.00	1073999.99	772000.00	774000.00	473.32	561.56	400670.33	404743.48	477,984	11,064	3,934	672	01	142	46	1132,1142,1152
2453	0.12	2.85	533,999	1074000.01	1076000.00	772000.02	774000.00	483.33	571.64	400677.75	404750.79	492,766	29,432	10,400	1,401	01	135	43	1132,1142,1152
2454	0.12	2.84	520,505	1076000.00	1078000.00	772000.00	774000.00	495.13	597.39	400685.14	404758.23	497,642	15,852	5,935	1,076	01	94	49	1132,1142,1152

0.0 Report on LAS Statistics (By Tile) - continued

TNAME	Point Density	Average GSD	Total Points	X Min	X Max	Y Min	Y Max	Z Min	Z MAX	GPS Min	GPS Max	1st Returns	2nd Returns	3rd Returns	Other Returns	Min Int	Max Int	Mean Int	Flightlines
2455	0.12	2.90	852,231	1078000.01	1080000.00	772000.00	774000.00	483.66	605.20	400692.62	404765.84	476,444	237,889	113,277	24,621	01	189	28	1132,1142,1152
2456	0.12	2.87	844,468	1080000.00	1081999.99	772000.01	773999.99	495.53	637.07	400700.25	404773.23	486,231	212,716	113,945	31,576	01	99	29	1142,1132,1152
2457	0.12	2.85	738,483	1082000.01	1084000.00	772000.01	773999.99	504.30	615.00	400707.79	404780.62	493,028	155,560	73,624	16,271	01	97	30	1142,1132,1152
2458	0.12	2.88	581,251	1084000.01	1086000.00	772000.01	773999.99	507.68	634.06	400715.43	404788.14	481,764	66,484	27,728	5,275	01	94	36	1132,1142,1152
2459	0.12	2.84	737,541	1086000.00	1088000.00	772000.01	774000.00	511.11	648.39	400722.81	404796.02	497,506	149,856	72,795	17,384	01	126	34	1132,1142,1152
2460	0.13	2.82	551,093	1088000.01	1090000.00	772000.00	774000.00	533.31	641.88	400730.19	404803.51	503,005	29,802	14,424	3,862	01	164	50	1132,1142,1152
2461	0.13	2.80	611,508	1090000.01	1091999.99	772000.00	773999.99	497.07	646.48	400738.21	404810.92	511,944	59,726	31,078	8,760	01	114	39	1142,1132,1152
2462	0.13	2.79	521,377	1092000.00	1094000.00	772000.01	774000.00	483.13	587.98	400745.70	404818.35	513,595	4,741	2,397	644	01	92	46	1132,1142,1152
2463	0.13	2.82	514,369	1094000.00	1095999.99	772000.01	774000.00	478.59	569.83	400753.06	404825.81	504,133	6,364	3,129	743	01	87	42	1132,1142,1152
2464	0.13	2.76	524,941	1096000.00	1098000.00	772000.02	774000.00	472.42	487.49	400760.54	404833.22	524,935	06	00	00	01	87	47	1132,1142,1152
2465	0.13	2.76	525,229	1098000.02	1100000.00	772000.01	774000.00	468.37	519.25	400768.17	404840.90	524,884	286	54	05	01	85	44	1132,1142,1152
2466	0.13	2.83	510,584	1100000.01	1101999.99	772000.00	773999.99	456.87	567.01	400775.92	404848.34	498,070	8,333	3,319	862	01	134	47	1142,1132,1152
2467	0.12	2.88	490,522	1102000.00	1104000.00	772000.00	774000.00	455.35	551.22	400783.27	404855.92	482,610	5,798	1,809	305	01	86	43	1132,1142,1152
2468	0.13	2.78	523,600	1104000.01	1105999.99	772000.00	774000.00	456.48	537.91	400790.51	404863.09	519,050	3,499	937	114	01	101	45	1142,1132,1152
2469	0.13	2.82	508,659	1106000.01	1108000.00	772000.01	774000.00	453.31	534.75	400798.07	404870.78	503,539	3,339	1,463	318	01	860	48	1132,1142,1152
2470	0.13	2.83	504,689	1108000.01	1110000.00	772000.00	774000.00	461.00	554.98	400805.76	404878.27	500,692	2,760	1,078	159	01	91	47	1132,1142,1152
2471	0.12	2.84	496,006	1000000.01	1001999.99	774000.01	776000.00	442.47	489.10	398147.27	402247.63	495,706	271	28	01	01	165	54	1142,1162,1152

0.0 Report on LAS Statistics (By Tile) - continued

TNAME	Point Density	Average GSD	Total Points	X Min	X Max	Y Min	Y Max	Z Min	Z MAX	GPS Min	GPS Max	1st Returns	2nd Returns	3rd Returns	Other Returns	Min Int	Max Int	Mean Int	Flightlines
2472	0.13	2.82	502,366	1002000.01	1003999.99	774000.02	776000.00	456.94	494.50	369214.40	402240.74	502,334	32	00	00	01	96	52	1142,1152,1162,1171
2473	0.12	2.91	680,871	1004000.00	1005999.99	774000.01	775999.99	434.22	560.96	398132.98	402233.45	474,078	115,473	68,457	22,863	01	1,420	38	1152,1162,1142
2474	0.12	2.88	756,025	1006000.00	1008000.00	774000.00	776000.00	433.44	568.30	398125.70	402226.30	481,309	158,078	87,918	28,720	01	129	34	1142,1152,1162
2475	0.12	2.86	516,055	1008000.01	1009999.99	774000.00	776000.00	452.19	563.81	398118.41	402219.30	488,085	17,011	8,439	2,520	01	200	51	1152,1142,1162
2476	0.13	2.81	510,926	1010000.00	1011999.99	774000.01	776000.00	459.72	532.18	398111.29	402212.24	507,089	2,858	870	109	01	140	56	1162,1152,1142
2477	0.13	2.83	502,609	1012000.00	1014000.00	774000.01	776000.00	465.32	516.18	369176.50	402204.95	500,138	1,821	608	42	01	135	51	1162,1142,1152,1171
2478	0.13	2.81	591,174	1014000.00	1016000.00	774000.00	776000.00	450.76	577.88	398097.01	402197.75	505,366	51,604	26,575	7,629	01	220	43	1152,1142,1162
2479	0.13	2.80	823,674	1016000.00	1017999.99	774000.00	776000.00	452.05	583.10	369161.10	402190.28	509,558	188,774	98,166	27,176	01	191	29	1152,1142,1162,1171
2480	0.13	2.80	673,860	1018000.00	1020000.00	774000.01	775999.99	457.04	585.19	369153.80	402183.37	509,417	95,135	51,736	17,572	01	110	41	1162,1142,1152,1171
2481	0.13	2.78	672,448	1020000.00	1022000.00	774000.01	776000.00	460.63	594.36	369151.39	402176.10	518,488	89,531	48,475	15,954	01	125	41	1142,1152,1162,1171
2482	0.13	2.78	796,641	1022000.01	1024000.00	774000.01	776000.00	467.33	609.16	398068.04	402168.84	518,206	157,884	90,424	30,127	01	98	33	1152,1142,1162
2483	0.13	2.83	533,267	1024000.01	1026000.00	774000.00	776000.00	479.60	594.14	369133.91	402161.32	498,742	22,319	9,909	2,297	01	260	53	1142,1152,1162,1171
2484	0.12	2.86	537,605	1026000.01	1028000.00	774000.00	776000.00	494.83	606.61	398053.80	402153.89	487,903	31,371	14,769	3,562	01	500	50	1152,1142,1162
2485	0.12	2.84	622,197	1028000.01	1029999.99	774000.00	776000.00	517.62	637.66	369117.05	402146.86	496,226	82,276	36,227	7,468	01	133	43	1152,1142,1162,1171
2486	0.13	2.77	555,527	1030000.00	1032000.00	774000.00	776000.00	523.38	626.57	369110.78	402139.60	522,080	22,226	9,504	1,717	01	105	47	1152,1142,1162,1171
2487	0.13	2.78	518,597	1032000.01	1034000.00	774000.00	776000.00	522.31	561.12	369102.10	402132.25	518,568	28	01	00	01	100	49	1142,1152,1162,1171
2488	0.13	2.79	513,350	1034000.02	1036000.00	774000.01	776000.00	534.53	570.81	369101.16	402125.10	513,271	78	01	00	01	160	53	1142,1152,1162,1171

0.0 Report on LAS Statistics (By Tile) - continued

TNAME	Point Density	Average GSD	Total Points	X Min	X Max	Y Min	Y Max	Z Min	Z MAX	GPS Min	GPS Max	1st Returns	2nd Returns	3rd Returns	Other Returns	Min Int	Max Int	Mean Int	Flightlines
2489	0.12	2.85	699,530	1036000.01	1038000.00	774000.01	776000.00	525.45	658.58	398017.60	402117.96	494,236	124,307	62,420	18,567	01	110	39	1152,1142,1162
2490	0.12	2.87	910,831	1038000.01	1039999.99	774000.00	776000.00	515.40	653.68	398010.43	402110.78	485,725	262,362	130,388	32,356	01	110	28	1152,1142,1162
2491	0.12	2.85	694,133	1040000.00	1042000.00	774000.00	776000.00	481.48	621.61	398003.73	402103.63	493,332	127,915	59,014	13,872	01	480	37	1142,1152,1162
2492	0.12	2.86	614,725	1042000.01	1044000.00	774000.01	776000.00	477.76	594.34	397996.57	402096.63	490,116	73,693	39,669	11,247	01	97	39	1152,1142,1162
2493	0.13	2.77	625,930	1044000.00	1045999.99	774000.01	776000.00	456.60	561.47	397989.25	402089.51	520,116	65,212	32,630	7,972	01	100	41	1142,1152,1162
2494	0.13	2.83	841,548	1046000.00	1047999.99	774000.01	776000.00	433.05	807.36	369050.33	402082.37	500,852	209,421	102,460	28,815	01	580	28	1152,1142,1162,1171
2495	0.12	2.85	956,279	1048000.00	1049999.99	774000.01	776000.00	429.01	542.55	369048.77	402075.10	493,537	275,304	144,805	42,633	01	580	21	1142,1152,1162,1171
2496	0.12	2.84	885,242	1050000.00	1051999.99	774000.01	776000.00	429.96	560.98	397967.91	402067.90	494,824	223,357	125,590	41,471	01	125	25	1152,1142,1162
2497	0.12	2.90	648,982	1052000.00	1053999.99	774000.01	776000.00	440.07	564.68	397960.89	402060.78	474,646	102,998	55,195	16,143	01	340	35	1152,1142,1162
2498	0.13	2.79	573,902	1054000.00	1055999.99	774000.00	776000.00	456.54	559.92	397953.42	402053.61	513,728	38,244	17,879	4,051	01	96	42	1152,1142,1162
2499	0.13	2.81	509,334	1056000.00	1058000.00	774000.00	776000.00	472.35	551.85	397946.24	402046.43	506,535	2,013	666	120	01	194	47	1152,1142,1162
2500	0.13	2.82	512,808	1058000.00	1059999.99	774000.00	776000.00	474.82	574.81	397939.02	402039.28	504,050	5,737	2,439	582	01	112	45	1152,1142,1162
2501	0.13	2.83	501,036	1060000.00	1061999.99	774000.00	776000.00	482.77	544.52	397931.83	402032.22	500,403	458	133	42	01	134	50	1162,1152,1142
2502	0.12	2.85	519,600	1062000.00	1064000.00	774000.01	776000.00	473.12	561.59	397924.54	402025.28	494,023	16,824	7,272	1,481	01	97	48	1142,1152,1162
2503	0.12	2.86	553,938	1064000.01	1066000.00	774000.01	776000.00	474.56	585.29	397917.04	402018.36	489,802	39,351	19,895	4,890	01	153	43	1142,1152,1162
2504	0.12	2.88	484,999	1066000.01	1068000.00	774000.00	776000.00	487.08	563.28	397909.89	402011.18	483,475	1,135	331	58	01	194	46	1152,1142,1162
2505	0.12	2.87	495,740	1068000.01	1069999.99	774000.01	776000.00	480.19	567.58	397902.96	402003.98	485,765	6,398	2,954	623	01	240	47	1152,1142,1162

0.0 Report on LAS Statistics (By Tile) - continued

TNAME	Point Density	Average GSD	Total Points	X Min	X Max	Y Min	Y Max	Z Min	Z MAX	GPS Min	GPS Max	1st Returns	2nd Returns	3rd Returns	Other Returns	Min Int	Max Int	Mean Int	Flightlines
2506	0.13	2.80	594,755	1070000.00	1071999.99	774000.01	776000.00	472.70	569.83	397895.70	401996.63	509,838	52,649	26,275	5,993	01	100	44	1152,1142,1162
2507	0.13	2.78	556,953	1072000.00	1074000.00	774000.01	776000.00	465.18	569.16	397888.48	401989.40	516,526	24,816	12,609	3,002	01	96	48	1142,1152,1162
2508	0.13	2.81	681,319	1074000.01	1076000.00	774000.01	776000.00	472.73	586.95	397881.36	401982.11	505,741	106,427	55,676	13,475	01	102	37	1152,1142,1162
2509	0.12	2.84	615,382	1076000.01	1077999.99	774000.01	776000.00	486.88	597.49	397874.37	401974.96	496,049	71,503	38,440	9,390	01	380	41	1142,1152,1162
2510	0.13	2.77	710,203	1078000.01	1080000.00	774000.01	776000.00	475.33	616.73	397867.18	401967.90	521,219	115,461	58,688	14,835	01	280	41	1152,1142,1162
2511	0.13	2.76	987,293	1080000.00	1081999.99	774000.00	776000.00	483.46	617.18	397859.75	401960.89	524,246	296,887	134,997	31,163	01	147	27	1152,1142,1162
2512	0.12	2.84	805,793	1082000.00	1084000.00	774000.00	775999.99	494.62	621.25	397852.33	401953.92	496,995	195,421	90,587	22,790	01	149	30	1152,1142,1162
2513	0.13	2.81	641,498	1084000.01	1086000.00	774000.00	776000.00	490.90	607.25	397845.10	401946.63	506,499	90,318	37,029	7,652	01	131	37	1142,1152,1162
2514	0.13	2.81	697,174	1086000.00	1088000.00	774000.01	776000.00	504.62	653.19	397837.87	401939.80	505,249	113,959	60,864	17,102	01	103	37	1142,1152,1162
2515	0.13	2.73	597,195	1088000.00	1090000.00	774000.01	776000.00	519.09	652.63	368900.93	401932.77	537,048	37,292	18,053	4,802	01	105	50	1152,1142,1162,1171
2516	0.13	2.80	509,828	1090000.01	1091999.99	774000.00	776000.00	491.21	570.54	397823.16	401925.67	508,766	805	233	24	01	164	54	1152,1142,1162
2517	0.12	2.86	489,811	1092000.00	1094000.00	774000.00	776000.00	483.44	500.32	397816.17	401918.39	489,811	00	00	00	01	93	51	1152,1142,1162
2518	0.12	2.88	536,731	1094000.01	1096000.00	774000.01	776000.00	473.51	571.12	397809.28	401911.30	480,805	34,563	17,148	4,215	01	101	44	1152,1142,1162
2519	0.13	2.83	625,342	1096000.01	1098000.00	774000.01	776000.00	468.96	580.92	397801.90	401903.97	498,262	72,137	42,263	12,680	01	100	36	1152,1142,1162
2520	0.12	2.89	502,586	1098000.01	1100000.00	774000.01	776000.00	462.80	558.58	397794.56	401896.40	480,319	14,864	6,242	1,161	01	94	50	1152,1142,1162
2521	0.12	2.87	546,419	1100000.01	1101999.99	774000.00	775999.99	459.16	566.38	397787.36	401889.05	487,018	34,056	19,382	5,963	01	121	42	1152,1142,1162
2522	0.13	2.83	534,503	1102000.00	1104000.00	774000.00	776000.00	462.12	750.10	397780.29	401882.20	498,320	21,959	11,128	3,096	01	92	42	1142,1152,1162

0.0 Report on LAS Statistics (By Tile) - continued

TNAME	Point Density	Average GSD	Total Points	X Min	X Max	Y Min	Y Max	Z Min	Z MAX	GPS Min	GPS Max	1st Returns	2nd Returns	3rd Returns	Other Returns	Min Int	Max Int	Mean Int	Flightlines
2523	0.13	2.80	515,021	1104000.01	1105999.99	774000.01	776000.00	463.93	536.56	397773.21	401875.39	509,262	3,803	1,615	341	01	95	48	1142,1152,1162
2524	0.13	2.78	542,145	1106000.01	1108000.00	774000.01	776000.00	465.45	602.24	397766.17	401868.04	516,934	15,470	8,021	1,720	01	93	46	1142,1152,1162
2525	0.12	2.85	505,989	1108000.01	1109999.99	774000.01	776000.00	478.75	551.74	397759.03	401861.01	493,101	8,659	3,622	607	01	94	50	1152,1142,1162
2526	0.12	2.87	540,487	1000000.01	1002000.00	776000.01	777999.99	437.23	553.23	367406.29	400406.84	486,603	33,687	16,410	3,787	01	97	43	1152,1171,1162,1181
2527	0.13	2.80	508,938	1002000.01	1003999.99	776000.01	777999.99	455.72	477.95	367413.59	400414.39	508,937	01	00	00	03	92	41	1162,1171,1152,1181
2528	0.13	2.82	563,778	1004000.00	1005999.99	776000.00	777999.99	454.74	567.39	367420.74	400421.79	503,392	35,784	19,076	5,526	01	97	39	1162,1152,1171,1181
2529	0.13	2.79	865,417	1006000.00	1008000.00	776000.01	777999.98	436.06	568.47	367428.10	400429.17	513,816	199,272	115,280	37,049	01	97	25	1171,1162,1152,1181
2530	0.13	2.78	652,408	1008000.00	1009999.99	776000.01	777999.99	438.29	558.32	367435.42	400436.54	517,764	81,936	40,890	11,818	01	171	33	1162,1171,1152,1181
2531	0.13	2.83	498,920	1010000.00	1011999.99	776000.01	778000.00	451.08	499.23	367442.63	400443.98	498,855	65	00	00	01	280	44	1152,1171,1162,1181
2532	0.13	2.78	544,535	1012000.00	1014000.00	776000.01	777999.99	457.33	555.48	367449.87	400451.50	517,011	19,622	6,700	1,202	01	94	40	1152,1162,1171,1181
2533	0.12	2.88	482,727	1014000.00	1016000.00	776000.01	778000.00	460.15	529.76	367457.06	400459.16	482,191	369	123	44	01	101	39	1162,1171,1152,1181
2534	0.12	2.84	495,863	1016000.00	1018000.00	776000.01	777999.99	463.35	507.41	367464.41	400466.68	495,584	221	55	03	01	87	41	1162,1152,1171,1181
2535	0.13	2.83	500,501	1018000.01	1020000.00	776000.01	777999.99	471.76	487.68	367471.83	400473.97	500,500	01	00	00	01	400	40	1152,1171,1162,1181
2536	0.12	2.85	526,545	1020000.00	1022000.00	776000.01	777999.99	461.70	579.24	367478.86	400481.43	492,736	21,214	9,932	2,663	01	104	44	1152,1162,1171,1181
2537	0.13	2.81	618,059	1022000.01	1023999.99	776000.00	778000.00	466.63	589.80	367486.13	400489.29	505,784	67,652	34,658	9,965	01	99	33	1162,1152,1171,1181
2538	0.13	2.81	508,359	1024000.00	1026000.00	776000.01	777999.99	484.33	557.32	367493.43	400496.75	507,564	692	101	02	01	560	47	1162,1171,1152,1181
2539	0.12	2.89	478,422	1026000.00	1028000.00	776000.01	778000.00	505.96	597.69	367500.55	400504.36	477,434	666	260	62	01	156	44	1162,1171,1152,1181

0.0 Report on LAS Statistics (By Tile) - continued

TNAME	Point Density	Average GSD	Total Points	X Min	X Max	Y Min	Y Max	Z Min	Z MAX	GPS Min	GPS Max	1st Returns	2nd Returns	3rd Returns	Other Returns	Min Int	Max Int	Mean Int	Flightlines
2540	0.12	2.85	493,141	1028000.01	1030000.00	776000.01	777999.98	515.42	554.69	367508.00	400511.93	493,125	16	00	00	01	89	40	1162,1171,1152,1181
2541	0.12	2.84	517,533	1030000.01	1032000.00	776000.02	777999.99	514.63	610.59	367515.32	400517.65	497,295	13,470	5,682	1,086	01	500	39	1152,1171,1162,1181
2542	0.12	2.88	486,379	1032000.01	1034000.00	776000.01	778000.00	521.97	601.86	367522.59	398039.18	483,994	1,935	402	48	01	117	39	1162,1171,1181
2543	0.12	2.92	477,576	1034000.01	1035999.99	776000.00	777999.99	535.64	624.26	367529.95	400534.63	470,285	5,645	1,472	174	01	92	42	1162,1171,1152,1181
2544	0.12	2.90	686,500	1036000.00	1038000.00	776000.01	777999.99	502.79	636.03	367537.31	400539.29	476,439	136,953	59,878	13,230	01	156	31	1162,1171,1152,1181
2545	0.11	2.96	550,201	1038000.01	1040000.00	776000.01	777999.99	481.69	610.75	367544.49	400549.90	457,873	58,338	27,198	6,792	01	1,420	32	1162,1152,1171,1181
2546	0.12	2.89	551,600	1040000.01	1042000.00	776000.00	778000.00	473.11	590.77	367551.70	400557.53	478,892	51,056	18,550	3,102	01	3,620	34	1162,1152,1171,1181
2547	0.13	2.81	543,816	1042000.00	1044000.00	776000.01	778000.00	455.47	558.58	367559.23	400564.56	506,201	24,421	10,897	2,297	01	840	38	1152,1162,1171,1181
2548	0.12	2.93	491,889	1044000.01	1046000.00	776000.01	777999.98	445.99	565.38	367566.59	400572.05	467,213	16,349	6,903	1,424	01	300	44	1162,1152,1171,1181
2549	0.11	2.97	577,268	1046000.00	1047999.99	776000.01	777999.99	437.69	566.47	367573.89	400580.00	453,098	80,723	35,033	8,414	01	5,100	36	1162,1171,1152,1181
2550	0.12	2.94	650,538	1048000.00	1050000.00	776000.01	777999.99	432.45	558.44	367581.33	400582.51	462,451	111,339	59,329	17,419	01	560	32	1162,1152,1171,1181
2551	0.12	2.90	781,017	1050000.00	1051999.99	776000.01	777999.99	430.92	558.29	367588.63	397975.17	474,326	186,018	93,806	26,867	01	98	23	1162,1171,1181
2552	0.12	2.91	496,514	1052000.00	1054000.00	776000.01	777999.99	432.98	536.11	367595.81	400602.61	473,451	15,774	5,911	1,378	01	107	42	1162,1171,1152,1181
2553	0.13	2.83	648,558	1054000.00	1056000.00	776000.01	777999.99	440.16	559.50	367603.23	400609.96	499,448	97,418	42,117	9,575	01	101	33	1152,1162,1171,1181
2554	0.12	2.85	654,135	1056000.00	1058000.00	776000.01	778000.00	446.53	573.45	367610.59	400617.51	492,965	106,223	45,754	9,193	01	160	29	1162,1152,1171,1181
2555	0.12	2.87	530,697	1058000.01	1060000.00	776000.01	778000.00	456.36	575.54	367617.91	400624.97	484,764	31,129	12,368	2,436	01	118	37	1162,1152,1171,1181
2556	0.12	2.93	479,028	1060000.01	1061999.99	776000.01	778000.00	475.36	574.75	367625.30	400632.51	466,409	8,998	3,127	494	01	880	38	1152,1162,1171,1181

0.0 Report on LAS Statistics (By Tile) - continued

TNAME	Point Density	Average GSD	Total Points	X Min	X Max	Y Min	Y Max	Z Min	Z MAX	GPS Min	GPS Max	1st Returns	2nd Returns	3rd Returns	Other Returns	Min Int	Max Int	Mean Int	Flightlines
2557	0.12	2.84	495,299	1062000.00	1063999.99	776000.01	778000.00	489.53	519.49	367632.89	400640.03	495,268	31	00	00	01	91	35	1162,1171,1152,1181
2558	0.13	2.79	519,023	1064000.01	1066000.00	776000.01	777999.99	487.36	571.68	367640.22	400647.55	513,520	3,980	1,362	161	01	92	38	1152,1162,1171,1181
2559	0.12	2.89	478,873	1066000.01	1067999.99	776000.01	778000.00	491.78	506.88	367647.52	400655.04	478,873	00	00	00	06	76	37	1152,1162,1171,1181
2560	0.12	2.90	501,904	1068000.00	1070000.00	776000.01	778000.00	480.31	569.37	367655.08	400662.59	474,230	19,163	7,214	1,297	01	520	38	1162,1152,1171,1181
2561	0.13	2.77	640,128	1070000.01	1071999.99	776000.01	777999.99	469.70	573.34	367662.61	400670.11	519,668	75,154	36,605	8,701	01	102	31	1162,1152,1171,1181
2562	0.12	2.86	680,477	1072000.01	1074000.00	776000.01	777999.99	462.52	569.49	367669.94	400677.48	488,070	120,678	58,102	13,627	01	101	30	1162,1171,1152,1181
2563	0.12	2.90	574,491	1074000.01	1076000.00	776000.01	778000.00	460.59	570.22	367677.39	400684.94	476,682	64,001	28,147	5,661	01	180	39	1162,1152,1171,1181
2564	0.12	2.93	669,099	1076000.01	1077999.99	776000.01	778000.00	464.91	594.96	367684.86	400692.52	467,102	126,337	60,948	14,712	01	103	30	1152,1162,1171,1181
2565	0.12	2.85	784,198	1078000.00	1079999.99	776000.01	778000.00	470.51	609.22	367692.31	400700.04	492,577	187,157	85,160	19,304	01	1,000	28	1152,1162,1171,1181
2566	0.13	2.78	904,961	1080000.00	1082000.00	776000.01	778000.00	489.89	625.48	367699.90	400707.59	517,753	242,263	116,885	28,060	01	102	25	1152,1162,1171,1181
2567	0.13	2.80	635,229	1082000.00	1084000.00	776000.00	778000.00	495.67	617.05	367707.14	400715.22	508,930	81,285	36,395	8,619	01	98	35	1152,1162,1171,1181
2568	0.12	2.84	802,838	1084000.01	1085999.99	776000.01	777999.99	479.78	599.38	367717.91	400722.60	495,599	200,142	87,898	19,199	01	106	26	1162,1152,1171,1181
2569	0.13	2.83	630,623	1086000.00	1088000.00	776000.01	777999.99	496.04	629.29	367723.21	400729.91	498,017	82,256	39,897	10,453	01	106	35	1152,1162,1171,1181
2570	0.13	2.75	539,477	1088000.00	1090000.00	776000.01	777999.99	507.22	606.10	367729.44	400737.83	528,301	7,756	2,750	670	01	1,160	45	1162,1152,1171,1181
2571	0.12	2.90	479,242	1090000.00	1092000.00	776000.02	778000.00	491.65	577.28	367736.92	400745.47	476,261	2,167	703	111	01	5,100	43	1152,1162,1171,1181
2572	0.11	3.02	474,067	1092000.00	1094000.00	776000.02	777999.99	475.92	569.28	367744.42	400752.87	438,553	24,193	9,591	1,730	01	89	38	1162,1152,1171,1181
2573	0.12	2.94	501,665	1094000.01	1096000.00	776000.01	778000.00	472.98	558.41	367755.43	400760.25	461,542	27,763	10,503	1,857	01	760	40	1162,1152,1171,1181

0.0 Report on LAS Statistics (By Tile) - continued

TNAME	Point Density	Average GSD	Total Points	X Min	X Max	Y Min	Y Max	Z Min	Z MAX	GPS Min	GPS Max	1st Returns	2nd Returns	3rd Returns	Other Returns	Min Int	Max Int	Mean Int	Flightlines
2574	0.12	2.88	543,163	1096000.01	1098000.00	776000.01	778000.00	473.00	598.82	367759.61	400768.05	483,344	35,346	19,138	5,335	01	102	40	1152,1162,1171,1181
2575	0.12	2.91	484,237	1098000.01	1099999.99	776000.01	777999.99	468.56	558.75	367767.05	400775.80	472,545	7,608	3,313	771	01	98	46	1171,1162,1152,1181
2576	0.12	2.93	469,762	1100000.00	1101999.99	776000.00	777999.99	471.91	550.08	367778.83	400783.17	465,147	3,357	1,087	171	01	90	42	1162,1152,1171,1181
2577	0.12	2.88	482,911	1102000.01	1104000.00	776000.01	777999.99	468.73	479.13	367782.48	400790.35	482,911	00	00	00	03	86	39	1152,1162,1171,1181
2578	0.12	2.91	471,679	1104000.01	1106000.00	776000.01	777999.99	471.83	479.24	367796.54	400797.92	471,679	00	00	00	03	85	41	1152,1162,1171,1181
2579	0.12	2.87	485,346	1106000.01	1108000.00	776000.01	777999.99	474.66	561.87	367797.13	400805.61	484,444	702	170	30	01	94	41	1162,1152,1171,1181
2580	0.12	2.86	500,102	1108000.00	1110000.00	776000.01	778000.00	461.27	561.66	367804.70	400813.30	490,013	7,560	2,154	375	01	112	45	1162,1171,1152,1181
2581	0.13	2.82	739,124	1000000.01	1002000.00	778000.00	780000.00	440.00	558.09	365170.63	369228.28	504,349	153,689	67,310	13,776	01	102	23	1171,1181,1191
2582	0.12	2.84	498,800	1002000.01	1003999.99	778000.00	780000.00	422.64	523.43	365163.39	369220.95	497,367	1,141	274	18	01	109	35	1181,1171,1191
2583	0.12	2.84	498,292	1004000.00	1006000.00	778000.00	780000.00	455.00	518.07	365156.06	369213.59	497,801	367	108	16	01	700	30	1181,1171,1191
2584	0.13	2.82	510,404	1006000.00	1007999.99	778000.00	780000.00	442.53	542.10	365148.80	369206.26	501,802	6,463	1,905	234	01	72	33	1181,1171,1191
2585	0.13	2.83	585,076	1008000.00	1010000.00	778000.00	780000.00	437.94	565.50	365141.61	369198.94	498,908	60,961	21,048	4,159	01	114	30	1181,1171,1191
2586	0.11	2.96	662,231	1010000.00	1011999.99	778000.00	780000.00	438.69	568.48	365134.32	369191.61	455,740	135,402	58,764	12,325	01	71	21	1181,1171,1191
2587	0.12	2.86	569,140	1012000.00	1014000.00	778000.00	780000.00	457.29	575.07	365127.14	369184.16	489,098	54,781	21,397	3,864	01	1,120	25	1181,1171,1191
2588	0.12	2.85	494,277	1014000.00	1016000.00	778000.00	780000.00	473.16	508.00	365119.98	369176.45	494,269	08	00	00	01	66	29	1181,1171,1191
2589	0.12	2.84	500,254	1016000.01	1018000.00	778000.00	780000.00	466.14	558.48	365112.80	369169.21	494,390	4,500	1,231	133	01	580	31	1171,1181,1191
2590	0.12	2.88	483,314	1018000.01	1019999.99	778000.00	780000.00	478.31	506.62	365105.68	369161.77	483,312	02	00	00	01	71	29	1181,1171,1191

0.0 Report on LAS Statistics (By Tile) - continued

TNAME	Point Density	Average GSD	Total Points	X Min	X Max	Y Min	Y Max	Z Min	Z MAX	GPS Min	GPS Max	1st Returns	2nd Returns	3rd Returns	Other Returns	Min Int	Max Int	Mean Int	Flightlines
2591	0.12	2.91	568,731	1020000.00	1022000.00	778000.00	780000.00	465.64	574.68	365098.44	369154.23	474,098	65,979	24,760	3,894	01	167	26	1171,1181,1191
2592	0.13	2.80	615,449	1022000.01	1024000.00	778000.00	780000.00	469.01	585.80	365091.38	369146.93	509,673	72,120	28,711	4,945	01	72	28	1181,1171,1191
2593	0.12	2.93	478,369	1024000.01	1025999.99	778000.01	780000.00	474.52	579.25	365084.23	369139.46	467,006	8,106	2,840	417	01	560	35	1181,1171,1191
2594	0.12	2.85	502,438	1026000.00	1028000.00	778000.01	780000.00	489.98	590.78	365077.14	369132.16	491,930	7,705	2,474	329	01	67	32	1181,1171,1191
2595	0.12	2.88	488,445	1028000.01	1030000.00	778000.00	780000.00	500.42	582.41	365070.07	369124.92	482,030	5,215	1,109	91	01	1,700	32	1181,1171,1191
2596	0.11	2.96	478,553	1030000.01	1031999.99	778000.01	780000.00	504.99	598.33	365062.95	369117.71	457,697	14,840	5,262	754	01	560	30	1171,1181,1191
2597	0.12	2.84	508,169	1032000.01	1033999.99	778000.01	780000.00	524.89	614.80	365055.98	369110.24	496,880	8,509	2,522	258	01	740	34	1181,1171,1191
2598	0.12	2.86	628,897	1034000.01	1035999.99	778000.00	780000.00	502.31	636.66	365048.94	369102.76	490,012	94,634	37,550	6,701	01	73	26	1181,1171,1191
2599	0.12	2.84	578,314	1036000.00	1038000.00	778000.00	779999.99	486.78	641.21	365041.88	369095.17	495,352	55,197	23,166	4,599	01	980	27	1171,1181,1191
2600	0.13	2.81	507,001	1038000.01	1040000.00	778000.01	780000.00	466.26	506.22	365034.76	369087.81	506,950	51	00	00	01	77	31	1181,1171,1191
2601	0.13	2.83	578,654	1040000.02	1042000.00	778000.01	780000.00	452.02	567.03	365027.76	369080.66	501,035	55,399	19,416	2,804	01	200	26	1171,1181,1191
2602	0.12	2.84	543,884	1042000.00	1043999.99	778000.01	780000.00	446.97	555.59	365020.60	369073.13	497,674	32,641	11,781	1,788	01	140	29	1181,1171,1191
2603	0.13	2.81	509,804	1044000.00	1046000.00	778000.00	780000.00	441.13	529.92	365013.40	369065.65	506,255	2,801	651	97	01	141	36	1181,1171,1191
2604	0.12	2.85	520,507	1046000.01	1047999.99	778000.00	780000.00	387.96	532.54	365006.13	369058.36	493,893	19,754	5,996	864	01	118	34	1181,1171,1191
2605	0.12	2.85	750,753	1048000.00	1050000.00	778000.00	780000.00	431.66	549.84	364999.09	369050.91	493,303	160,469	78,506	18,475	01	800	19	1171,1181,1191
2606	0.12	2.84	743,962	1050000.01	1051999.99	778000.00	780000.00	431.59	923.73	364992.06	397967.93	496,837	164,224	68,652	14,249	01	860	18	1181,1171,1162,1191
2607	0.13	2.83	547,877	1052000.00	1054000.00	778000.00	780000.00	433.20	539.91	364984.97	397967.71	499,602	36,077	10,586	1,612	01	196	29	1171,1181,1162,1191

0.0 Report on LAS Statistics (By Tile) - continued

TNAME	Point Density	Average GSD	Total Points	X Min	X Max	Y Min	Y Max	Z Min	Z MAX	GPS Min	GPS Max	1st Returns	2nd Returns	3rd Returns	Other Returns	Min Int	Max Int	Mean Int	Flightlines
2608	0.13	2.83	561,980	1054000.01	1056000.00	778000.00	780000.00	447.99	564.63	364977.76	369028.72	499,710	45,341	14,823	2,106	01	1,040	28	1171,1181,1191
2609	0.12	2.85	582,467	1056000.01	1058000.00	778000.00	780000.00	449.12	570.62	364970.49	369021.45	493,660	60,155	24,273	4,379	01	76	27	1171,1181,1191
2610	0.13	2.82	552,758	1058000.01	1060000.00	778000.01	780000.00	456.84	566.35	364963.34	369014.01	501,407	35,489	13,575	2,287	01	740	29	1181,1171,1191
2611	0.13	2.82	551,019	1060000.01	1061999.99	778000.01	780000.00	474.88	567.65	364956.16	369006.68	502,837	34,349	12,099	1,734	01	130	26	1181,1171,1191
2612	0.13	2.81	506,770	1062000.00	1063999.99	778000.00	780000.00	493.92	535.99	364949.09	368999.26	506,765	05	00	00	01	70	28	1171,1181,1191
2613	0.12	2.84	514,508	1064000.00	1065999.99	778000.00	780000.00	491.47	587.71	364941.83	368991.91	495,255	13,739	4,792	722	01	109	24	1181,1171,1191
2614	0.13	2.80	616,320	1066000.01	1068000.00	778000.01	780000.00	493.21	601.03	364934.70	397915.93	509,886	69,308	31,137	5,989	01	63	24	1171,1181,1162,1191
2615	0.13	2.79	522,943	1068000.00	1069999.99	778000.01	780000.00	497.37	575.62	364927.52	397909.73	515,509	5,478	1,743	213	01	82	30	1181,1171,1162,1191
2616	0.12	2.89	526,870	1070000.00	1071999.99	778000.01	780000.00	414.28	579.43	364920.25	368970.22	479,043	32,854	12,875	2,098	01	97	33	1171,1181,1191
2617	0.13	2.79	547,348	1072000.00	1073999.99	778000.00	780000.00	464.69	567.50	364913.10	368962.92	513,475	23,644	8,643	1,586	01	81	36	1171,1181,1191
2618	0.12	2.84	579,390	1074000.00	1076000.00	778000.00	780000.00	456.87	572.36	364905.69	397885.17	497,402	55,373	22,565	4,050	01	98	30	1181,1171,1162,1191
2619	0.13	2.75	711,528	1076000.00	1077999.99	778000.00	780000.00	459.59	604.15	364898.42	397881.08	528,583	120,722	51,455	10,768	01	75	23	1181,1162,1171,1191
2620	0.12	2.84	556,699	1078000.01	1080000.00	778000.00	780000.00	486.36	601.68	364890.91	397874.14	494,504	44,743	15,114	2,338	01	820	32	1171,1181,1162,1191
2621	0.12	2.85	606,572	1080000.01	1081999.99	778000.01	780000.00	483.82	617.81	364883.47	397860.76	492,061	80,897	29,121	4,493	01	73	28	1171,1181,1162,1191
2622	0.13	2.80	634,743	1082000.01	1084000.00	778000.01	780000.00	477.90	599.25	364876.11	397859.36	511,381	84,068	33,377	5,917	01	780	26	1162,1181,1171,1191
2623	0.12	2.86	682,836	1084000.01	1085999.99	778000.00	780000.00	468.52	603.58	364868.75	397852.04	489,561	127,275	55,059	10,941	01	127	25	1171,1181,1162,1191
2624	0.13	2.82	624,013	1086000.00	1088000.00	778000.00	780000.00	481.82	602.42	364861.46	397842.89	502,045	83,407	32,725	5,836	01	73	28	1171,1181,1162,1191

0.0 Report on LAS Statistics (By Tile) - continued

TNAME	Point Density	Average GSD	Total Points	X Min	X Max	Y Min	Y Max	Z Min	Z MAX	GPS Min	GPS Max	1st Returns	2nd Returns	3rd Returns	Other Returns	Min Int	Max Int	Mean Int	Flightlines
2625	0.12	2.88	551,993	1088000.01	1089999.99	778000.00	780000.00	498.60	600.02	364854.16	397833.74	482,043	47,084	19,394	3,472	01	660	29	1171,1181,1162,1191
2626	0.13	2.78	575,972	1090000.00	1092000.00	778000.00	780000.00	484.64	588.98	364846.71	397830.00	519,319	40,069	14,327	2,257	01	76	29	1181,1171,1162,1191
2627	0.13	2.77	529,194	1092000.00	1093999.99	778000.00	780000.00	481.94	571.90	364839.41	397822.82	519,829	6,695	2,297	373	01	93	31	1181,1171,1162,1191
2628	0.13	2.79	546,952	1094000.00	1096000.00	778000.01	780000.00	469.71	572.22	364832.11	397815.85	512,910	22,619	9,482	1,941	01	700	30	1171,1162,1181,1191
2629	0.13	2.73	650,543	1096000.00	1098000.00	778000.00	780000.00	463.73	577.57	364824.73	397808.90	536,871	72,099	33,959	7,614	01	75	27	1171,1181,1162,1191
2630	0.13	2.75	567,186	1098000.01	1099999.99	778000.00	780000.00	459.84	562.52	364817.25	397801.55	527,388	26,663	11,034	2,101	01	119	30	1171,1181,1162,1191
2631	0.13	2.77	522,605	1100000.00	1102000.00	778000.00	780000.00	468.50	504.09	364809.87	397794.58	522,601	04	00	00	01	74	30	1181,1171,1162,1191
2632	0.12	2.84	498,100	1102000.00	1104000.00	778000.00	780000.00	464.98	508.69	364802.60	397787.43	497,386	635	78	01	420	29	1171,1181,1162,1191	
2633	0.13	2.82	506,289	1104000.01	1106000.00	778000.00	780000.00	469.84	556.10	364795.30	397776.97	502,165	3,126	873	125	01	720	27	1171,1181,1162,1191
2634	0.13	2.81	509,518	1106000.01	1108000.00	778000.00	779999.99	467.84	543.57	364787.83	397772.99	506,426	2,321	680	91	01	68	30	1171,1181,1162,1191
2635	0.13	2.76	530,075	1108000.01	1110000.00	778000.00	780000.00	456.64	559.06	364780.44	397765.91	527,058	2,166	703	148	01	600	31	1181,1171,1162,1191
2636	0.12	2.84	855,754	1000000.01	1001999.99	780000.01	781999.99	436.82	573.55	363413.99	367414.08	496,239	227,557	107,399	24,559	01	72	18	1181,1191,1201
2637	0.12	2.86	629,869	1002000.00	1003999.99	780000.01	781999.98	445.49	564.77	363421.29	367421.35	489,196	96,889	37,129	6,655	01	820	27	1191,1181,1201
2638	0.12	2.88	483,110	1004000.00	1005999.99	780000.01	781999.99	452.19	531.65	363428.59	367428.59	481,555	1,235	295	25	01	174	30	1181,1191,1201
2639	0.13	2.82	501,716	1006000.01	1007999.99	780000.01	782000.00	471.19	486.34	363435.77	367435.77	501,713	03	00	00	14	680	29	1181,1191,1201
2640	0.12	2.89	571,543	1008000.02	1010000.00	780000.01	782000.00	453.42	571.28	363442.83	367443.18	477,607	64,067	25,128	4,741	01	72	26	1181,1191,1201
2641	0.12	2.90	767,384	1010000.00	1012000.00	780000.01	782000.00	441.99	567.34	363450.04	367450.30	476,820	189,747	83,531	17,286	01	1,860	20	1191,1181,1201

0.0 Report on LAS Statistics (By Tile) - continued

TNAME	Point Density	Average GSD	Total Points	X Min	X Max	Y Min	Y Max	Z Min	Z MAX	GPS Min	GPS Max	1st Returns	2nd Returns	3rd Returns	Other Returns	Min Int	Max Int	Mean Int	Flightlines
2642	0.12	2.87	929,207	1012000.00	1014000.00	780000.01	782000.00	443.05	580.90	363457.37	367457.57	484,155	285,573	130,988	28,491	01	960	15	1181,1191,1201
2643	0.12	2.85	513,836	1014000.01	1016000.00	780000.01	781999.99	458.62	555.27	363464.67	367464.93	492,730	14,285	5,681	1,140	01	168	30	1181,1191,1201
2644	0.12	2.86	506,479	1016000.01	1017999.99	780000.01	781999.99	469.81	565.86	363472.02	367472.17	487,948	13,097	4,713	721	01	68	30	1181,1191,1201
2645	0.13	2.82	503,760	1018000.01	1019999.99	780000.01	782000.00	467.52	497.24	363479.41	367479.56	503,755	05	00	00	01	660	30	1181,1191,1201
2646	0.12	2.84	500,600	1020000.01	1022000.00	780000.01	782000.00	476.97	555.45	363486.47	367486.74	497,255	2,331	866	148	01	68	30	1191,1181,1201
2647	0.12	2.84	497,846	1022000.01	1024000.00	780000.01	781999.99	485.45	545.34	363493.83	367493.92	496,746	946	147	07	01	60	30	1181,1191,1201
2648	0.12	2.86	490,078	1024000.01	1025999.99	780000.01	781999.99	478.69	506.18	363501.13	367501.33	490,047	29	02	00	01	77	34	1191,1181,1201
2649	0.13	2.83	502,317	1026000.02	1027999.99	780000.01	781999.99	482.85	565.47	363508.43	367508.57	499,185	2,468	612	52	01	78	36	1181,1191,1201
2650	0.13	2.83	525,754	1028000.00	1030000.00	780000.01	781999.99	491.48	589.89	363515.67	367515.84	500,264	19,045	5,783	662	01	720	33	1191,1181,1201
2651	0.12	2.86	490,663	1030000.01	1032000.00	780000.01	781999.99	501.17	538.50	363523.08	367523.17	490,660	03	00	00	01	75	28	1181,1191,1201
2652	0.13	2.83	531,233	1032000.00	1034000.00	780000.02	782000.00	496.14	603.34	363530.35	367530.58	500,042	22,916	7,360	915	01	75	27	1181,1191,1201
2653	0.13	2.75	680,411	1034000.00	1035999.99	780000.01	782000.00	477.88	612.30	363537.59	367537.82	527,795	106,700	40,039	5,877	01	640	24	1191,1181,1201
2654	0.13	2.83	505,544	1036000.01	1038000.00	780000.01	781999.99	476.65	566.01	363544.62	367545.06	498,778	4,580	1,881	305	01	71	30	1181,1191,1201
2655	0.13	2.82	504,175	1038000.01	1039999.99	780000.01	781999.99	465.02	550.26	363552.13	367552.33	501,850	1,664	589	72	01	96	31	1191,1181,1201
2656	0.13	2.78	521,228	1040000.00	1041999.99	780000.01	781999.99	458.52	540.62	363559.40	367559.63	516,161	3,941	1,021	105	01	620	31	1191,1181,1201
2657	0.12	2.85	521,632	1042000.00	1044000.00	780000.01	781999.99	456.12	560.49	363566.72	367567.02	491,121	20,638	8,466	1,407	01	64	26	1191,1181,1201
2658	0.12	2.85	493,365	1044000.01	1046000.00	780000.01	781999.99	464.46	512.63	363574.20	369060.38	493,134	195	36	00	01	660	30	1191,1181,1171,1201

0.0 Report on LAS Statistics (By Tile) - continued

TNAME	Point Density	Average GSD	Total Points	X Min	X Max	Y Min	Y Max	Z Min	Z MAX	GPS Min	GPS Max	1st Returns	2nd Returns	3rd Returns	Other Returns	Min Int	Max Int	Mean Int	Flightlines
2659	0.13	2.80	510,388	1046000.00	1047999.99	780000.01	782000.00	447.90	513.25	363581.64	367581.73	508,603	1,413	327	45	01	75	36	1191,1181,1201
2660	0.12	2.84	717,400	1048000.00	1049999.99	780000.01	782000.00	435.23	557.23	363588.80	367588.85	495,040	146,680	63,331	12,349	01	680	21	1191,1181,1201
2661	0.11	2.96	629,585	1050000.00	1052000.00	780000.01	781999.99	431.03	554.74	363596.15	367596.21	455,837	114,161	49,555	10,032	01	135	22	1191,1181,1201
2662	0.12	2.84	666,242	1052000.00	1054000.00	780000.01	781999.99	433.68	566.73	363603.27	367603.59	497,621	110,516	47,914	10,191	01	143	23	1181,1191,1201
2663	0.12	2.86	730,442	1054000.00	1055999.99	780000.03	781999.99	448.40	577.13	363610.57	367611.07	488,702	162,969	66,386	12,385	01	67	21	1181,1191,1201
2664	0.12	2.87	770,691	1056000.01	1058000.00	780000.01	781999.99	451.72	575.42	363617.93	367618.34	485,010	197,285	75,805	12,591	01	780	19	1191,1181,1201
2665	0.12	2.86	657,127	1058000.01	1060000.00	780000.01	781999.99	457.62	577.18	363625.20	367625.76	488,563	117,525	43,808	7,231	01	1,100	24	1181,1191,1201
2666	0.13	2.82	505,785	1060000.01	1061999.99	780000.01	781999.99	471.99	560.53	363632.41	367632.97	501,774	3,004	929	78	01	98	29	1191,1181,1201
2667	0.12	2.88	483,996	1062000.00	1064000.00	780000.01	782000.00	488.62	564.71	363639.62	367640.41	480,981	2,278	675	62	01	64	29	1181,1191,1201
2668	0.12	2.90	478,046	1064000.00	1066000.00	780000.01	782000.00	504.66	590.49	363647.27	367647.89	474,889	2,566	556	35	01	69	30	1191,1181,1201
2669	0.13	2.81	551,270	1066000.00	1068000.00	780000.01	782000.00	500.67	607.93	363654.57	367655.30	505,837	29,549	13,371	2,513	01	92	29	1191,1181,1201
2670	0.13	2.82	550,908	1068000.00	1070000.00	780000.01	781999.98	493.28	586.15	363661.51	367662.72	502,077	34,622	12,550	1,659	01	135	29	1191,1181,1201
2671	0.12	2.90	606,129	1070000.00	1072000.00	780000.01	781999.98	477.86	584.53	363668.75	367670.25	474,835	87,678	37,326	6,290	01	67	27	1181,1191,1201
2672	0.13	2.81	649,230	1072000.01	1073999.99	780000.01	781999.99	473.06	575.93	363676.11	367677.73	508,133	97,242	38,397	5,458	01	980	27	1181,1191,1201
2673	0.13	2.80	802,781	1074000.00	1076000.00	780000.01	781999.99	455.24	577.29	363683.12	367685.14	511,507	192,215	83,870	15,189	01	940	20	1191,1181,1201
2674	0.13	2.83	1,022,368	1076000.00	1078000.00	780000.01	782000.00	452.21	605.34	363690.32	367692.71	498,424	332,895	157,544	33,505	01	72	15	1191,1181,1201
2675	0.13	2.80	665,786	1078000.00	1080000.00	780000.01	781999.99	468.09	597.27	363697.56	367700.12	510,222	101,969	44,771	8,824	01	660	26	1191,1181,1201

0.0 Report on LAS Statistics (By Tile) - continued

TNAME	Point Density	Average GSD	Total Points	X Min	X Max	Y Min	Y Max	Z Min	Z MAX	GPS Min	GPS Max	1st Returns	2nd Returns	3rd Returns	Other Returns	Min Int	Max Int	Mean Int	Flightlines
2676	0.13	2.81	549,226	1080000.01	1081999.98	780000.01	781999.99	459.27	580.76	363704.63	367707.57	507,327	29,618	10,715	1,566	01	81	32	1191,1181,1201
2677	0.13	2.83	545,537	1082000.00	1084000.00	780000.01	781999.99	463.66	585.19	363711.51	367714.92	501,185	31,473	10,994	1,885	01	190	30	1181,1191,1201
2678	0.13	2.82	541,510	1084000.01	1086000.00	780000.01	781999.99	459.17	564.67	363718.96	368914.04	502,301	25,691	11,205	2,313	01	69	29	1191,1181,1171,1201
2679	0.13	2.81	811,229	1086000.01	1088000.00	780000.01	782000.00	459.68	624.19	363726.11	367729.73	507,344	203,313	85,043	15,529	01	116	22	1191,1181,1201
2680	0.12	2.84	562,383	1088000.01	1090000.00	780000.01	781999.99	507.71	622.49	363733.35	367737.29	497,234	43,927	17,988	3,234	01	167	34	1181,1191,1201
2681	0.13	2.81	551,567	1090000.00	1091999.99	780000.01	781999.99	491.94	616.57	363740.50	368893.61	508,309	28,493	12,347	2,418	01	73	29	1181,1191,1171,1201
2682	0.13	2.75	527,588	1092000.00	1093999.98	780000.01	781999.99	483.54	504.01	363747.53	368890.08	527,587	01	00	00	03	75	27	1191,1181,1171,1201
2683	0.13	2.79	513,767	1094000.02	1095999.99	780000.01	781999.99	472.14	529.38	363754.68	368883.02	513,529	176	55	07	01	640	31	1191,1171,1181,1201
2684	0.13	2.83	507,651	1096000.00	1097999.99	780000.02	781999.99	463.38	553.81	363761.72	367767.34	498,736	6,282	2,268	365	01	72	30	1181,1191,1201
2685	0.12	2.84	497,005	1098000.00	1099999.98	780000.01	781999.99	457.44	496.18	363768.93	368864.92	496,984	21	00	00	01	79	29	1191,1181,1171,1201
2686	0.13	2.78	517,339	1100000.01	1102000.00	780000.02	782000.00	458.68	587.81	363776.14	368861.39	515,903	1,117	280	39	01	440	28	1191,1181,1171,1201
2687	0.12	2.88	483,555	1102000.00	1104000.00	780000.01	782000.00	460.43	705.36	363783.41	368854.30	483,554	01	00	00	01	640	32	1171,1191,1181,1201
2688	0.13	2.77	523,722	1104000.00	1106000.00	780000.01	781999.99	459.68	763.85	363790.76	368845.20	522,073	1,372	257	20	01	180	32	1191,1181,1171,1201
2689	0.13	2.83	532,329	1106000.01	1107999.99	780000.01	781999.99	449.85	562.84	363797.94	368839.61	500,754	19,394	9,720	2,461	01	130	30	1191,1181,1171,1201
2690	0.13	2.83	530,063	1108000.01	1110000.00	780000.01	781999.99	451.51	553.39	363805.09	368830.90	500,105	19,272	8,853	1,833	01	72	30	1191,1181,1171,1201
2691	0.13	2.83	819,751	1000000.00	1002000.00	782000.00	784000.00	437.43	579.12	361182.90	365178.27	498,052	208,983	93,358	19,358	01	105	19	1191,1201,1211
2692	0.13	2.82	708,947	1002000.01	1003999.99	782000.00	784000.00	450.44	581.26	361175.22	365171.00	502,391	129,229	62,388	14,939	01	183	24	1191,1201,1211

0.0 Report on LAS Statistics (By Tile) - continued

TNAME	Point Density	Average GSD	Total Points	X Min	X Max	Y Min	Y Max	Z Min	Z MAX	GPS Min	GPS Max	1st Returns	2nd Returns	3rd Returns	Other Returns	Min Int	Max Int	Mean Int	Flightlines
2693	0.13	2.81	561,052	1004000.00	1006000.00	782000.00	784000.00	456.70	570.71	361167.78	365163.73	505,685	34,719	16,676	3,972	01	460	30	1201,1191,1211
2694	0.12	2.85	495,295	1006000.01	1008000.00	782000.00	784000.00	463.61	530.76	361160.33	365156.58	492,450	2,210	580	55	01	94	30	1201,1191,1211
2695	0.13	2.81	505,629	1008000.00	1009999.99	782000.01	784000.00	470.46	511.07	361152.77	365149.22	505,622	07	00	00	01	129	30	1191,1201,1211
2696	0.13	2.77	546,335	1010000.00	1012000.00	782000.01	784000.00	450.51	561.04	361145.26	365141.99	521,600	17,046	6,626	1,063	01	96	34	1191,1201,1211
2697	0.13	2.79	728,124	1012000.00	1014000.00	782000.00	783999.99	445.12	563.48	361137.79	365134.75	513,227	147,694	56,983	10,220	01	142	23	1191,1201,1211
2698	0.13	2.78	598,326	1014000.01	1016000.00	782000.00	784000.00	447.00	557.30	361130.34	365127.51	516,092	53,379	23,831	5,024	01	2,040	30	1201,1191,1211
2699	0.13	2.81	543,841	1016000.01	1017999.99	782000.00	784000.00	454.01	555.55	361122.81	365120.35	505,074	27,254	9,899	1,614	01	115	34	1191,1201,1211
2700	0.13	2.81	586,220	1018000.01	1020000.00	782000.00	784000.00	457.43	584.15	361115.39	365113.23	508,053	50,885	22,195	5,087	01	240	33	1201,1191,1211
2701	0.13	2.80	516,037	1020000.01	1022000.00	782000.01	784000.00	471.87	554.09	361108.01	365105.99	511,749	3,361	821	106	01	106	33	1201,1191,1211
2702	0.13	2.83	501,795	1022000.01	1024000.00	782000.00	784000.00	477.70	519.23	361100.56	365098.96	500,791	928	75	01	01	77	34	1191,1201,1211
2703	0.13	2.79	514,256	1024000.00	1025999.99	782000.00	784000.00	484.77	526.09	361093.12	365091.69	514,246	10	00	00	01	72	34	1201,1191,1211
2704	0.13	2.81	506,019	1026000.01	1027999.99	782000.00	784000.00	490.68	552.00	361085.55	365084.66	506,013	06	00	00	01	63	34	1191,1201,1211
2705	0.13	2.82	508,474	1028000.00	1030000.00	782000.00	783999.99	517.19	612.93	361077.96	365077.48	504,628	3,081	691	74	01	680	37	1191,1201,1211
2706	0.13	2.77	520,002	1030000.02	1032000.00	782000.00	784000.00	497.23	551.42	361070.57	365070.47	520,000	02	00	00	01	79	31	1201,1191,1211
2707	0.12	2.85	506,809	1032000.01	1034000.00	782000.00	784000.00	483.48	575.40	361063.07	365063.41	492,369	10,371	3,581	488	01	83	29	1191,1201,1211
2708	0.13	2.80	742,583	1034000.01	1036000.00	782000.00	784000.00	474.55	581.11	361055.68	365056.35	508,895	162,111	62,145	9,432	01	76	22	1191,1201,1211
2709	0.12	2.84	733,230	1036000.01	1038000.00	782000.00	784000.00	461.44	567.61	361048.09	365049.32	497,590	164,314	62,310	9,016	01	77	22	1191,1201,1211

0.0 Report on LAS Statistics (By Tile) - continued

TNAME	Point Density	Average GSD	Total Points	X Min	X Max	Y Min	Y Max	Z Min	Z MAX	GPS Min	GPS Max	1st Returns	2nd Returns	3rd Returns	Other Returns	Min Int	Max Int	Mean Int	Flightlines
2710	0.13	2.83	643,230	1038000.01	1039999.98	782000.00	784000.00	451.44	563.25	361040.56	365042.22	498,973	100,968	37,352	5,937	01	120	26	1201,1191,1211
2711	0.13	2.83	579,469	1040000.00	1042000.00	782000.01	784000.00	450.61	571.87	361033.20	365035.22	498,598	60,576	18,053	2,242	01	152	27	1201,1191,1211
2712	0.12	2.88	511,706	1042000.00	1043999.98	782000.00	784000.00	447.64	560.33	361025.75	365028.04	483,556	20,989	6,267	894	01	660	28	1201,1191,1211
2713	0.13	2.82	547,104	1044000.01	1045999.99	782000.00	784000.00	437.98	554.10	361018.34	365020.89	503,284	30,155	11,388	2,277	01	100	29	1201,1191,1211
2714	0.12	2.84	674,958	1046000.00	1047999.99	782000.00	784000.00	435.80	570.38	361010.83	365013.74	496,999	117,885	49,913	10,161	01	123	26	1191,1201,1211
2715	0.13	2.83	870,507	1048000.00	1050000.00	782000.00	784000.00	435.07	560.73	361003.12	365006.58	498,288	241,311	106,887	24,021	01	1,380	18	1191,1201,1211
2716	0.12	2.86	605,351	1050000.01	1052000.00	782000.00	783999.98	435.43	558.57	360995.47	364999.40	490,895	74,711	32,789	6,956	01	700	26	1201,1191,1211
2717	0.13	2.83	558,405	1052000.01	1053999.99	782000.00	784000.00	437.30	555.09	360988.20	364992.34	498,941	38,952	16,936	3,576	01	220	29	1191,1201,1211
2718	0.13	2.81	803,390	1054000.00	1056000.00	782000.00	784000.00	440.32	573.42	360980.70	364985.10	506,143	196,457	84,189	16,601	01	76	21	1201,1191,1211
2719	0.12	2.84	739,781	1056000.00	1058000.00	782000.00	784000.00	449.94	579.81	360973.43	364977.98	496,827	164,447	66,603	11,904	01	500	22	1191,1201,1211
2720	0.12	2.84	549,108	1058000.01	1060000.00	782000.00	784000.00	466.17	581.77	360966.01	364970.77	497,568	36,967	12,742	1,831	01	80	31	1201,1191,1211
2721	0.13	2.83	589,771	1060000.00	1062000.00	782000.01	784000.00	468.71	565.36	360958.54	364963.68	498,605	65,569	22,629	2,968	01	91	31	1201,1191,1211
2722	0.12	2.87	512,594	1062000.00	1064000.00	782000.02	784000.00	481.81	576.70	360951.15	364956.67	485,563	19,617	6,608	806	01	72	31	1191,1201,1211
2723	0.12	2.84	498,683	1064000.00	1065999.99	782000.01	784000.00	500.17	567.18	360943.89	364949.46	497,285	1,278	115	05	01	67	30	1191,1201,1211
2724	0.12	2.89	544,428	1066000.00	1067999.99	782000.00	784000.00	513.12	615.11	360936.67	364942.20	477,613	41,745	20,439	4,631	01	70	29	1191,1201,1211
2725	0.13	2.83	584,904	1068000.00	1070000.00	782000.00	784000.00	503.42	612.28	360929.52	364934.99	501,073	55,325	24,139	4,367	01	5,100	29	1191,1201,1211
2726	0.12	2.84	668,814	1070000.00	1072000.00	782000.00	784000.00	490.81	605.60	360922.22	364927.75	495,380	116,965	48,595	7,874	01	600	23	1191,1201,1211

0.0 Report on LAS Statistics (By Tile) - continued

TNAME	Point Density	Average GSD	Total Points	X Min	X Max	Y Min	Y Max	Z Min	Z MAX	GPS Min	GPS Max	1st Returns	2nd Returns	3rd Returns	Other Returns	Min Int	Max Int	Mean Int	Flightlines
2727	0.12	2.89	600,882	1072000.01	1073999.99	782000.00	783999.99	479.22	592.16	360914.75	364920.65	480,252	83,881	31,947	4,802	01	73	28	1191,1201,1211
2728	0.12	2.87	534,213	1074000.00	1076000.00	782000.00	784000.00	472.51	577.08	360907.36	364913.24	484,536	34,811	12,952	1,914	01	760	32	1191,1201,1211
2729	0.12	2.88	824,435	1076000.00	1078000.00	782000.00	784000.00	450.64	596.11	360900.10	364905.97	482,930	224,482	98,045	18,978	01	75	19	1191,1201,1211
2730	0.12	2.85	730,761	1078000.01	1079999.99	782000.00	784000.00	448.79	581.72	360892.83	364898.49	493,797	151,194	70,315	15,455	01	76	22	1191,1201,1211
2731	0.12	2.86	502,635	1080000.00	1082000.00	782000.01	784000.00	450.17	549.70	360885.70	364891.25	488,180	10,032	3,780	643	01	76	29	1201,1191,1211
2732	0.12	2.86	497,529	1082000.00	1083999.99	782000.01	784000.00	454.52	546.27	360878.38	364883.87	490,323	4,707	2,082	417	01	71	33	1191,1201,1211
2733	0.12	2.84	544,806	1084000.01	1086000.00	782000.00	783999.98	453.81	560.66	360871.08	364876.36	495,565	30,136	15,171	3,934	01	71	28	1191,1201,1211
2734	0.12	2.87	575,977	1086000.01	1088000.00	782000.00	784000.00	458.63	617.61	360863.60	364868.98	487,307	59,357	24,321	4,992	01	72	31	1201,1191,1211
2735	0.12	2.88	724,169	1088000.00	1090000.00	782000.00	784000.00	499.58	634.25	360856.19	364861.59	483,792	162,991	65,111	12,275	01	72	25	1191,1201,1211
2736	0.12	2.89	513,322	1090000.01	1092000.00	782000.00	784000.00	498.41	625.24	360849.01	364854.29	478,209	23,033	10,085	1,995	01	73	33	1191,1201,1211
2737	0.12	2.88	481,195	1092000.00	1093999.99	782000.00	784000.00	484.00	505.40	360841.74	364846.85	481,194	01	00	00	01	71	31	1191,1201,1211
2738	0.12	2.85	496,423	1094000.00	1096000.00	782000.00	784000.00	471.33	551.43	360834.44	364839.40	493,096	2,459	773	95	01	173	29	1201,1191,1211
2739	0.12	2.84	538,978	1096000.01	1097999.99	782000.00	784000.00	466.80	562.51	360827.11	364832.25	495,484	31,417	10,670	1,407	01	600	27	1201,1191,1211
2740	0.12	2.86	494,615	1098000.00	1100000.00	782000.00	784000.00	456.79	545.41	360819.73	364824.78	488,555	4,535	1,354	171	01	800	33	1201,1191,1211
2741	0.12	2.84	497,515	1100000.00	1102000.00	782000.00	784000.00	452.35	570.82	360812.31	364817.36	495,664	1,445	356	50	01	103	32	1191,1201,1211
2742	0.12	2.84	502,824	1102000.01	1103999.99	782000.00	784000.00	457.19	533.17	360805.13	364809.97	495,802	5,163	1,603	256	01	67	34	1191,1201,1211
2743	0.12	2.88	491,220	1104000.00	1106000.00	782000.00	784000.00	454.50	534.02	360797.65	364802.71	482,816	6,108	1,979	317	01	84	35	1191,1201,1211

0.0 Report on LAS Statistics (By Tile) - continued

TNAME	Point Density	Average GSD	Total Points	X Min	X Max	Y Min	Y Max	Z Min	Z MAX	GPS Min	GPS Max	1st Returns	2nd Returns	3rd Returns	Other Returns	Min Int	Max Int	Mean Int	Flightlines
2744	0.13	2.81	679,506	1106000.01	1107999.99	782000.00	784000.00	-1342.30	565.12	360790.47	364795.29	507,393	111,589	49,852	10,672	01	67	25	1201,1191,1211
2745	0.12	2.85	738,462	1108000.00	1110000.00	782000.00	783999.99	444.35	554.76	360783.15	364787.90	490,979	158,339	73,353	15,791	01	69	24	1191,1201,1211
2746	0.12	2.84	686,789	1000000.00	1002000.00	784000.01	786000.00	439.67	572.90	359408.99	363421.72	495,681	118,213	57,897	14,998	01	480	26	1201,1211,1221
2747	0.13	2.78	519,688	1002000.01	1004000.00	784000.01	786000.00	457.44	521.24	359416.20	363429.05	518,499	982	190	17	01	75	38	1211,1201,1221
2748	0.13	2.80	548,633	1004000.00	1006000.00	784000.01	786000.00	458.02	552.18	359423.63	363436.17	510,666	25,991	10,224	1,752	01	77	36	1211,1201,1221
2749	0.13	2.79	514,653	1006000.01	1007999.99	784000.01	785999.98	470.10	497.95	359431.00	363443.32	514,650	03	00	00	01	75	38	1211,1201,1221
2750	0.13	2.77	521,115	1008000.00	1009999.99	784000.01	785999.99	475.44	510.55	359438.21	363450.50	521,110	05	00	00	01	83	34	1211,1201,1221
2751	0.13	2.77	522,654	1010000.00	1011999.99	784000.01	786000.00	464.23	517.03	359445.44	363457.83	522,363	253	38	00	01	75	36	1201,1211,1221
2752	0.13	2.82	562,833	1012000.00	1014000.00	784000.00	786000.00	461.95	562.54	359453.05	363465.30	501,672	38,160	18,596	4,405	01	620	34	1201,1211,1221
2753	0.13	2.80	831,792	1014000.01	1016000.00	784000.01	786000.00	451.32	576.07	359460.40	363472.28	510,582	201,882	97,223	22,105	01	89	22	1211,1201,1221
2754	0.13	2.83	809,646	1016000.00	1017999.99	784000.01	786000.00	452.85	586.63	359468.00	363479.46	501,207	199,480	89,339	19,620	01	240	23	1201,1211,1221
2755	0.12	2.86	720,380	1018000.00	1019999.99	784000.01	786000.00	460.89	586.29	359475.29	363487.02	487,861	158,382	62,405	11,732	01	140	24	1211,1201,1221
2756	0.13	2.81	568,897	1020000.01	1022000.00	784000.01	786000.00	463.19	575.28	359482.72	363494.29	506,326	41,746	17,393	3,432	01	113	34	1201,1211,1221
2757	0.13	2.83	527,187	1022000.01	1024000.00	784000.01	786000.00	472.54	580.69	359489.95	363501.56	500,411	18,794	6,807	1,175	01	78	36	1211,1201,1221
2758	0.13	2.81	507,951	1024000.01	1025999.99	784000.01	785999.99	482.10	504.12	359497.02	363508.86	507,947	04	00	00	01	80	36	1201,1211,1221
2759	0.13	2.82	502,191	1026000.00	1028000.00	784000.00	786000.00	486.39	518.74	359504.36	363516.01	502,189	02	00	00	02	76	32	1201,1211,1221
2760	0.13	2.82	501,489	1028000.01	1029999.99	784000.00	786000.00	495.84	547.40	359511.88	363523.33	501,469	20	00	00	01	75	34	1201,1211,1221

0.0 Report on LAS Statistics (By Tile) - continued

TNAME	Point Density	Average GSD	Total Points	X Min	X Max	Y Min	Y Max	Z Min	Z MAX	GPS Min	GPS Max	1st Returns	2nd Returns	3rd Returns	Other Returns	Min Int	Max Int	Mean Int	Flightlines
2761	0.13	2.83	499,736	1030000.00	1032000.00	784000.01	786000.00	497.12	526.39	359519.29	363530.52	499,736	00	00	00	03	640	34	1211,1201,1221
2762	0.12	2.85	494,695	1032000.00	1034000.00	784000.01	786000.00	481.89	542.65	359526.69	363537.70	491,542	2,333	727	93	01	71	33	1201,1211,1221
2763	0.12	2.87	508,694	1034000.00	1036000.00	784000.00	785999.99	480.97	571.14	359534.15	363545.26	485,808	15,075	6,673	1,138	01	74	31	1211,1201,1221
2764	0.13	2.81	822,580	1036000.01	1037999.99	784000.00	786000.00	472.30	571.37	359541.61	363552.53	507,961	217,319	85,077	12,223	01	77	20	1201,1211,1221
2765	0.12	2.84	617,068	1038000.00	1040000.00	784000.01	786000.00	449.05	563.71	359548.93	363559.91	495,755	79,200	35,008	7,105	01	1,060	28	1201,1211,1221
2766	0.12	2.84	666,260	1040000.01	1041999.99	784000.01	786000.00	445.32	568.65	359556.39	363567.27	497,724	112,880	46,584	9,072	01	640	28	1211,1201,1221
2767	0.12	2.84	547,878	1042000.00	1043999.99	784000.00	786000.00	440.33	562.86	359563.85	363574.66	496,458	34,625	14,216	2,579	01	153	32	1201,1211,1221
2768	0.13	2.82	512,662	1044000.00	1045999.99	784000.01	786000.00	439.38	540.22	359571.32	363581.99	501,817	7,631	2,750	464	01	79	36	1211,1201,1221
2769	0.12	2.89	716,621	1046000.00	1048000.00	784000.01	786000.00	436.16	552.72	359578.92	363589.31	479,541	144,327	74,311	18,442	01	1,100	26	1201,1211,1221
2770	0.12	2.87	568,945	1048000.02	1050000.00	784000.01	786000.00	442.22	542.44	359586.75	363596.46	485,655	54,355	24,229	4,706	01	760	29	1211,1201,1221
2771	0.13	2.81	518,609	1050000.00	1052000.00	784000.01	786000.00	461.56	541.66	359594.30	363603.73	506,579	8,657	2,999	374	01	79	37	1211,1201,1221
2772	0.12	2.86	490,881	1052000.00	1053999.99	784000.01	786000.00	455.07	543.28	359601.73	363611.15	487,772	2,392	638	79	01	120	36	1201,1211,1221
2773	0.13	2.79	663,179	1054000.00	1056000.00	784000.01	785999.99	441.39	551.68	359609.22	363618.27	513,022	102,411	40,343	7,403	01	79	29	1211,1201,1221
2774	0.13	2.82	578,040	1056000.01	1057999.99	784000.01	786000.00	453.82	558.09	359616.74	363625.57	502,709	50,593	20,867	3,871	01	169	31	1201,1211,1221
2775	0.13	2.80	602,730	1058000.00	1059999.99	784000.01	786000.00	468.80	587.46	359624.15	363632.87	510,621	59,618	26,959	5,532	01	740	31	1211,1201,1221
2776	0.12	2.84	501,432	1060000.00	1061999.99	784000.01	786000.00	490.50	572.32	359631.55	363640.28	494,906	4,518	1,711	297	01	700	33	1201,1211,1221
2777	0.12	2.86	491,845	1062000.00	1063999.99	784000.01	785999.99	486.55	560.65	359639.44	363647.46	490,061	1,356	370	58	01	79	38	1211,1201,1221

0.0 Report on LAS Statistics (By Tile) - continued

TNAME	Point Density	Average GSD	Total Points	X Min	X Max	Y Min	Y Max	Z Min	Z MAX	GPS Min	GPS Max	1st Returns	2nd Returns	3rd Returns	Other Returns	Min Int	Max Int	Mean Int	Flightlines
2778	0.12	2.85	518,278	1064000.00	1066000.00	784000.01	786000.00	498.67	601.12	359647.16	363654.56	492,606	17,992	6,781	899	01	79	36	1211,1201,1221
2779	0.12	2.88	558,139	1066000.01	1068000.00	784000.01	786000.00	518.80	618.46	359654.59	363661.85	482,209	52,089	20,815	3,026	01	78	30	1201,1211,1221
2780	0.12	2.88	598,484	1068000.00	1069999.99	784000.01	786000.00	505.45	621.94	359662.00	363669.06	481,978	75,824	34,103	6,579	01	79	31	1201,1211,1221
2781	0.12	2.85	566,972	1070000.00	1072000.00	784000.01	785999.99	508.72	673.10	359669.34	363676.24	493,910	48,195	20,996	3,871	01	84	30	1201,1211,1221
2782	0.12	2.92	600,329	1072000.00	1074000.00	784000.00	786000.00	494.40	602.25	359676.78	363683.54	470,054	86,735	37,238	6,302	01	76	29	1201,1211,1221
2783	0.12	2.87	620,408	1074000.02	1075999.99	784000.01	786000.00	479.86	676.03	359684.27	363690.78	487,413	93,076	34,563	5,356	01	85	29	1211,1201,1221
2784	0.12	2.86	687,350	1076000.00	1078000.00	784000.01	786000.00	462.51	593.80	359691.61	363697.79	489,594	131,942	55,393	10,421	01	114	26	1201,1211,1221
2785	0.12	2.91	509,347	1078000.01	1079999.99	784000.01	786000.00	447.55	564.50	359699.16	363704.94	473,071	23,455	10,527	2,294	01	160	39	1201,1211,1221
2786	0.12	2.90	551,558	1080000.00	1082000.00	784000.02	786000.00	446.24	553.95	359706.68	363712.18	475,705	48,048	22,885	4,920	01	181	29	1201,1211,1221
2787	0.13	2.82	511,672	1082000.01	1083999.99	784000.01	786000.00	453.16	548.77	359714.14	363719.27	502,301	6,376	2,459	536	01	500	33	1211,1201,1221
2788	0.12	2.84	552,173	1084000.00	1086000.00	784000.00	786000.00	447.87	554.99	359721.74	363726.45	497,620	34,246	16,372	3,935	01	1,020	37	1211,1201,1221
2789	0.13	2.83	509,442	1086000.01	1087999.98	784000.00	786000.00	449.41	553.37	359729.15	363733.60	498,117	8,200	2,740	385	01	106	42	1201,1211,1221
2790	0.13	2.82	697,867	1088000.00	1090000.00	784000.01	786000.00	466.67	619.83	359736.58	363740.75	501,620	136,435	51,042	8,770	01	78	28	1211,1201,1221
2791	0.12	2.91	599,199	1090000.00	1092000.00	784000.01	786000.00	496.38	614.06	359744.04	363748.02	473,235	87,425	33,021	5,518	01	200	32	1211,1201,1221
2792	0.12	2.88	486,437	1092000.01	1093999.99	784000.01	786000.00	484.81	569.96	359751.65	363755.08	482,240	3,293	793	111	01	138	36	1211,1201,1221
2793	0.12	2.85	492,865	1094000.00	1096000.00	784000.01	786000.00	478.70	527.51	359759.23	363762.12	492,353	469	43	00	01	720	35	1211,1201,1221
2794	0.13	2.82	508,132	1096000.02	1098000.00	784000.01	786000.00	463.59	557.45	359766.40	363769.32	501,707	4,397	1,730	298	01	560	32	1211,1201,1221

0.0 Report on LAS Statistics (By Tile) - continued

TNAME	Point Density	Average GSD	Total Points	X Min	X Max	Y Min	Y Max	Z Min	Z MAX	GPS Min	GPS Max	1st Returns	2nd Returns	3rd Returns	Other Returns	Min Int	Max Int	Mean Int	Flightlines
2795	0.13	2.81	512,001	1098000.01	1100000.00	784000.01	786000.00	463.27	550.29	359773.72	363776.63	505,701	4,588	1,462	250	01	77	32	1211,1201,1221
2796	0.12	2.86	494,384	1100000.01	1102000.00	784000.01	786000.00	452.50	877.39	359781.12	363783.84	488,197	4,696	1,352	139	01	700	35	1201,1211,1221
2797	0.13	2.81	609,209	1102000.01	1103999.99	784000.01	785999.99	450.20	550.12	359788.55	363790.96	507,475	68,268	28,197	5,269	01	79	29	1201,1211,1221
2798	0.12	2.86	565,281	1104000.00	1106000.00	784000.01	786000.00	448.67	658.22	359795.90	363798.40	490,734	53,480	18,431	2,636	01	133	32	1201,1211,1221
2799	0.12	2.85	511,530	1106000.01	1108000.00	784000.01	786000.00	448.66	555.05	359803.42	363805.61	492,576	12,117	5,677	1,160	01	89	35	1211,1201,1221
2800	0.12	2.86	497,198	1108000.00	1110000.00	784000.01	786000.00	448.35	536.18	359810.94	363812.68	489,608	5,186	1,992	412	01	940	39	1201,1211,1221
2801	0.13	2.80	774,686	1000000.01	1002000.00	786000.01	788000.00	444.76	580.27	351018.82	361190.63	511,701	163,960	79,440	19,585	01	91	26	1211,1221,1231
2802	0.13	2.79	552,164	1002000.01	1004000.00	786000.01	788000.00	445.65	554.33	351011.55	361183.21	513,535	25,392	10,955	2,282	01	860	39	1221,1211,1231
2803	0.12	2.84	494,933	1004000.01	1006000.00	786000.01	788000.00	474.11	483.94	351004.16	361175.56	494,926	07	00	00	03	720	39	1211,1221,1231
2804	0.13	2.82	502,698	1006000.00	1007999.99	786000.00	787999.99	472.46	524.06	350996.71	361168.06	502,544	120	32	02	01	83	36	1211,1221,1231
2805	0.12	2.86	491,183	1008000.00	1009999.99	786000.02	788000.00	477.22	553.84	350989.24	361160.58	489,095	1,699	355	34	01	85	37	1211,1221,1231
2806	0.13	2.82	502,117	1010000.00	1011999.99	786000.01	787999.99	477.81	512.62	350981.71	361153.02	502,107	10	00	00	01	70	36	1211,1221,1231
2807	0.13	2.81	515,134	1012000.00	1014000.00	786000.01	788000.00	469.15	554.93	350974.29	361145.55	507,395	5,395	1,999	345	01	76	39	1221,1211,1231
2808	0.12	2.88	544,316	1014000.01	1016000.00	786000.01	788000.00	454.42	556.88	350966.88	361138.10	484,042	42,257	15,321	2,696	01	940	40	1221,1211,1231
2809	0.13	2.81	736,695	1016000.00	1017999.99	786000.01	788000.00	456.57	586.63	350959.49	361130.51	505,991	142,372	71,036	17,296	01	500	29	1211,1221,1231
2810	0.13	2.82	725,404	1018000.00	1019999.99	786000.01	788000.00	457.46	570.90	350952.25	361123.06	502,569	144,911	64,504	13,420	01	220	26	1221,1211,1231
2811	0.12	2.87	522,777	1020000.00	1021999.99	786000.02	788000.00	470.00	571.45	350944.80	361115.68	486,582	24,014	10,139	2,042	01	80	35	1211,1221,1231

0.0 Report on LAS Statistics (By Tile) - continued

TNAME	Point Density	Average GSD	Total Points	X Min	X Max	Y Min	Y Max	Z Min	Z MAX	GPS Min	GPS Max	1st Returns	2nd Returns	3rd Returns	Other Returns	Min Int	Max Int	Mean Int	Flightlines
2812	0.12	2.89	502,372	1022000.00	1024000.00	786000.01	788000.00	487.09	581.46	350937.45	361108.23	479,450	14,385	6,958	1,579	01	79	35	1211,1221,1231
2813	0.12	2.84	511,049	1024000.01	1026000.00	786000.01	788000.00	484.90	572.44	350930.27	361100.81	497,120	9,048	4,043	838	01	77	36	1211,1221,1231
2814	0.12	2.86	489,955	1026000.00	1028000.00	786000.01	788000.00	488.61	502.28	350922.76	361093.25	489,952	03	00	00	01	85	34	1221,1211,1231
2815	0.12	2.86	488,116	1028000.00	1030000.00	786000.01	787999.99	494.33	526.49	350915.08	361085.86	488,094	22	00	00	01	760	36	1211,1221,1231
2816	0.12	2.87	485,627	1030000.00	1032000.00	786000.01	788000.00	488.75	501.83	350907.49	361078.21	485,627	00	00	00	01	79	36	1211,1221,1231
2817	0.13	2.83	500,195	1032000.01	1033999.99	786000.01	788000.00	489.78	500.48	350900.22	361070.65	500,191	04	00	00	01	660	35	1211,1221,1231
2818	0.12	2.92	469,115	1034000.02	1036000.00	786000.01	788000.00	479.72	523.66	350892.77	361063.47	468,959	153	03	00	01	78	37	1211,1221,1231
2819	0.12	2.85	556,461	1036000.01	1037999.99	786000.01	788000.00	459.32	566.28	350885.27	361055.70	491,833	42,657	18,267	3,704	01	83	33	1211,1221,1231
2820	0.12	2.88	681,717	1038000.00	1040000.00	786000.00	788000.00	453.05	573.69	350877.88	361048.17	482,225	127,154	59,843	12,495	01	700	26	1211,1221,1231
2821	0.12	2.88	482,728	1040000.01	1042000.00	786000.00	788000.00	467.60	539.00	350870.53	361040.66	481,385	1,049	268	26	01	600	36	1211,1221,1231
2822	0.13	2.80	511,627	1042000.01	1043999.99	786000.01	788000.00	459.59	483.38	350862.96	361033.27	511,627	00	00	00	01	620	37	1221,1211,1231
2823	0.13	2.78	525,709	1044000.00	1045999.99	786000.01	788000.00	440.32	548.17	350855.55	361025.86	517,733	5,269	2,229	478	01	680	39	1221,1211,1231
2824	0.13	2.76	611,052	1046000.00	1048000.00	786000.01	788000.00	437.39	565.57	350848.13	361018.42	523,774	55,338	25,957	5,983	01	860	34	1221,1211,1231
2825	0.13	2.76	610,205	1048000.01	1049999.99	786000.03	788000.00	448.26	570.32	350840.83	361010.85	526,206	55,208	24,079	4,712	01	87	31	1211,1221,1231
2826	0.13	2.74	534,167	1050000.00	1051999.99	786000.01	788000.00	461.39	522.63	350833.38	361003.23	533,926	191	49	01	01	74	34	1221,1211,1231
2827	0.13	2.81	555,574	1052000.00	1053999.99	786000.00	788000.00	425.91	556.23	350825.91	360995.64	505,625	35,893	12,219	1,837	01	580	32	1221,1211,1231
2828	0.13	2.82	810,339	1054000.00	1055999.99	786000.00	788000.00	444.90	556.19	350818.32	360988.37	504,906	196,290	90,509	18,634	01	86	23	1221,1211,1231

0.0 Report on LAS Statistics (By Tile) - continued

TNAME	Point Density	Average GSD	Total Points	X Min	X Max	Y Min	Y Max	Z Min	Z MAX	GPS Min	GPS Max	1st Returns	2nd Returns	3rd Returns	Other Returns	Min Int	Max Int	Mean Int	Flightlines
2829	0.13	2.80	595,669	1056000.00	1057999.98	786000.01	788000.00	447.73	563.95	350810.87	360980.89	510,762	55,182	24,708	5,017	01	84	30	1221,1211,1231
2830	0.13	2.75	553,224	1058000.00	1060000.00	786000.01	788000.00	466.49	558.45	350803.78	360973.60	529,085	16,842	6,324	973	01	83	34	1221,1211,1231
2831	0.13	2.79	519,816	1060000.00	1061999.99	786000.01	788000.00	483.14	568.47	350796.31	360966.21	512,909	4,991	1,709	207	01	87	37	1221,1211,1231
2832	0.13	2.78	518,500	1062000.00	1063999.99	786000.01	788000.00	497.33	514.28	350788.74	360958.82	518,500	00	00	00	02	77	32	1211,1221,1231
2833	0.13	2.79	566,332	1064000.00	1065999.99	786000.01	788000.00	496.22	610.14	350781.45	360951.49	514,040	34,415	15,021	2,856	01	200	34	1221,1211,1231
2834	0.13	2.77	549,148	1066000.01	1067999.99	786000.01	787999.99	511.89	621.63	350774.06	360944.31	522,664	18,604	6,906	974	01	191	37	1211,1221,1231
2835	0.13	2.79	595,982	1068000.00	1069999.99	786000.01	788000.00	528.60	626.86	350766.58	360937.22	513,349	56,977	22,236	3,420	01	80	36	1221,1211,1231
2836	0.13	2.81	557,395	1070000.00	1071999.98	786000.01	788000.00	507.02	623.63	350759.17	360929.84	505,692	35,668	13,689	2,346	01	380	40	1211,1221,1231
2837	0.13	2.82	531,044	1072000.00	1074000.00	786000.01	788000.00	491.55	593.86	350751.72	360922.54	503,860	19,886	6,504	794	01	2,100	39	1211,1221,1231
2838	0.13	2.79	590,190	1074000.01	1075999.99	786000.01	788000.00	474.37	576.22	350744.60	360915.15	514,250	51,244	20,992	3,704	01	197	35	1221,1211,1231
2839	0.12	2.84	590,413	1076000.00	1078000.00	786000.01	788000.00	460.02	563.90	350737.30	360907.82	495,204	63,761	26,330	5,118	01	92	33	1221,1211,1231
2840	0.13	2.79	528,579	1078000.01	1080000.00	786000.02	788000.00	459.42	561.24	350729.95	360900.38	515,501	9,053	3,417	608	01	170	35	1211,1221,1231
2841	0.13	2.82	612,079	1080000.00	1082000.00	786000.03	788000.00	442.99	562.39	350722.56	360893.14	502,126	71,083	32,028	6,842	01	197	30	1211,1221,1231
2842	0.13	2.82	531,043	1082000.01	1084000.00	786000.01	788000.00	454.51	562.05	350715.35	360885.90	503,327	17,728	8,068	1,920	01	820	37	1211,1221,1231
2843	0.13	2.78	541,250	1084000.01	1086000.00	786000.01	788000.00	443.87	550.28	350707.93	360878.60	516,852	14,570	7,630	2,198	01	90	36	1211,1221,1231
2844	0.13	2.78	651,153	1086000.01	1088000.00	786000.01	788000.00	443.80	580.54	350700.52	360871.36	517,861	86,685	37,433	9,174	01	81	30	1221,1211,1231
2845	0.13	2.77	834,191	1088000.00	1089999.99	786000.01	788000.00	445.79	612.43	350692.96	360863.89	522,258	192,758	96,542	22,633	01	1,480	25	1221,1211,1231

0.0 Report on LAS Statistics (By Tile) - continued

TNAME	Point Density	Average GSD	Total Points	X Min	X Max	Y Min	Y Max	Z Min	Z MAX	GPS Min	GPS Max	1st Returns	2nd Returns	3rd Returns	Other Returns	Min Int	Max Int	Mean Int	Flightlines
2846	0.13	2.82	714,172	1090000.00	1091999.99	786000.01	788000.00	476.59	628.00	350685.51	360856.59	502,462	135,191	62,183	14,336	01	86	30	1211,1221,1231
2847	0.13	2.79	589,422	1092000.00	1094000.00	786000.01	788000.00	493.20	612.10	350678.28	360849.38	514,302	48,819	22,332	3,969	01	94	32	1211,1221,1231
2848	0.13	2.82	502,891	1094000.01	1095999.99	786000.01	788000.00	483.33	537.25	350671.03	360842.17	502,422	418	50	01	01	720	33	1211,1221,1231
2849	0.13	2.82	504,504	1096000.00	1098000.00	786000.01	788000.00	470.93	488.81	350663.58	360834.81	504,504	00	00	00	01	76	32	1221,1211,1231
2850	0.13	2.76	525,810	1098000.01	1100000.00	786000.01	788000.00	462.50	520.17	350656.17	360827.34	523,802	1,628	355	25	01	68	35	1221,1211,1231
2851	0.13	2.81	513,341	1100000.01	1102000.00	786000.01	788000.00	458.18	527.12	350648.78	360820.10	505,313	6,314	1,606	108	01	77	33	1221,1211,1231
2852	0.13	2.82	558,192	1102000.01	1104000.00	786000.01	788000.00	456.26	839.79	350641.39	360812.68	504,468	35,651	15,222	2,851	01	84	32	1221,1211,1231
2853	0.13	2.77	521,175	1104000.00	1106000.00	786000.01	788000.00	466.96	483.42	350633.92	360805.32	521,173	02	00	00	01	69	34	1221,1211,1231
2854	0.13	2.83	520,268	1106000.01	1108000.00	786000.01	788000.00	462.29	560.22	350626.53	360798.20	499,917	13,195	5,894	1,262	01	75	35	1221,1211,1231
2855	0.13	2.80	555,649	1108000.01	1110000.00	786000.01	788000.00	455.72	567.65	350619.21	360790.70	511,715	28,751	12,584	2,599	01	82	37	1221,1211,1231
2856	0.12	2.85	564,614	1000000.01	1002000.00	788000.01	790000.00	456.22	566.00	349243.30	359416.42	494,304	47,687	18,658	3,965	01	1,100	33	1231,1221,1241
2857	0.12	2.90	636,142	1002000.01	1003999.99	788000.01	790000.00	446.28	562.01	349250.59	359423.73	476,489	102,251	47,087	10,315	01	1,520	27	1221,1231,1241
2858	0.12	2.87	501,988	1004000.00	1005999.99	788000.00	790000.00	458.43	564.79	349258.11	359430.94	487,401	10,685	3,462	440	01	136	37	1231,1221,1241
2859	0.12	2.90	507,687	1006000.00	1007999.99	788000.01	790000.00	460.12	574.13	349265.40	359438.43	476,108	21,456	8,255	1,868	01	99	34	1231,1221,1241
2860	0.12	2.91	472,923	1008000.00	1010000.00	788000.01	790000.00	477.95	547.25	349272.80	359445.60	471,578	1,148	185	12	01	107	32	1231,1221,1241
2861	0.12	2.86	487,645	1010000.00	1011999.99	788000.01	790000.00	483.60	519.13	349280.23	359453.04	487,628	17	00	00	01	740	33	1221,1231,1241
2862	0.13	2.83	506,246	1012000.00	1014000.00	788000.01	790000.00	478.01	554.53	349287.72	359460.70	500,241	4,323	1,462	220	01	193	35	1231,1221,1241

0.0 Report on LAS Statistics (By Tile) - continued

TNAME	Point Density	Average GSD	Total Points	X Min	X Max	Y Min	Y Max	Z Min	Z MAX	GPS Min	GPS Max	1st Returns	2nd Returns	3rd Returns	Other Returns	Min Int	Max Int	Mean Int	Flightlines
2863	0.12	2.85	494,347	1014000.00	1016000.00	788000.01	790000.00	475.39	539.94	349295.10	359468.02	491,949	1,987	393	18	01	99	38	1231,1221,1241
2864	0.13	2.82	599,260	1016000.01	1018000.00	788000.01	790000.00	463.44	579.39	349302.70	359475.22	503,238	66,557	25,079	4,386	01	137	32	1221,1231,1241
2865	0.12	2.89	605,265	1018000.01	1019999.99	788000.01	790000.00	459.34	577.99	349310.14	359482.71	477,951	85,011	35,269	7,034	01	760	28	1221,1231,1241
2866	0.12	2.90	572,762	1020000.00	1021999.99	788000.01	790000.00	460.04	588.13	349317.71	359489.92	475,901	66,198	26,165	4,498	01	78	32	1221,1231,1241
2867	0.12	2.88	608,036	1022000.00	1023999.99	788000.01	790000.00	474.11	586.29	349325.09	359497.17	482,887	86,853	32,729	5,567	01	660	28	1221,1231,1241
2868	0.12	2.84	535,773	1024000.00	1025999.99	788000.01	789999.98	491.68	593.26	349332.55	359504.67	497,237	24,710	11,296	2,530	01	93	32	1231,1221,1241
2869	0.12	2.85	494,049	1026000.01	1027999.99	788000.01	790000.00	493.00	525.91	349340.01	359512.15	494,030	19	00	00	01	600	34	1231,1221,1241
2870	0.13	2.80	511,245	1028000.00	1030000.00	788000.01	790000.00	492.68	527.22	349347.53	359519.42	511,216	29	00	00	01	96	35	1221,1231,1241
2871	0.13	2.82	505,869	1030000.00	1032000.00	788000.01	790000.00	479.80	557.31	349354.93	359526.82	504,954	650	225	40	01	420	36	1231,1221,1241
2872	0.13	2.83	539,924	1032000.00	1034000.00	788000.01	790000.00	471.14	575.61	349362.28	359534.34	498,911	28,796	10,246	1,971	01	173	35	1231,1221,1241
2873	0.12	2.86	566,141	1034000.00	1036000.00	788000.01	790000.00	464.34	567.95	349369.71	359541.92	490,382	51,081	20,811	3,867	01	140	34	1221,1231,1241
2874	0.12	2.91	491,847	1036000.01	1037999.97	788000.01	790000.00	464.15	549.84	349377.40	359549.32	473,897	13,050	4,334	566	01	105	32	1221,1231,1241
2875	0.13	2.83	502,819	1038000.01	1040000.00	788000.01	790000.00	475.00	551.22	349384.75	359556.67	499,429	2,510	792	88	01	117	34	1221,1231,1241
2876	0.12	2.88	562,135	1040000.01	1042000.00	788000.02	790000.00	453.25	559.81	349392.04	359564.33	482,454	56,466	20,177	3,038	01	77	29	1231,1221,1241
2877	0.12	2.87	491,104	1042000.00	1043999.99	788000.01	789999.99	453.52	564.54	349399.36	359571.85	484,558	5,220	1,222	104	01	5,100	34	1231,1221,1241
2878	0.12	2.87	635,273	1044000.00	1045999.99	788000.01	789999.99	440.40	554.87	349406.99	359579.51	484,106	95,377	45,465	10,325	01	600	27	1231,1221,1241
2879	0.12	2.90	650,669	1046000.00	1047999.99	788000.01	790000.00	439.03	4329.14	349414.31	359586.91	476,968	110,466	51,577	11,658	01	1,060	27	1221,1231,1241

0.0 Report on LAS Statistics (By Tile) - continued

TNAME	Point Density	Average GSD	Total Points	X Min	X Max	Y Min	Y Max	Z Min	Z MAX	GPS Min	GPS Max	1st Returns	2nd Returns	3rd Returns	Other Returns	Min Int	Max Int	Mean Int	Flightlines
2880	0.13	2.80	625,934	1048000.01	1050000.00	788000.01	790000.00	444.40	565.28	349422.09	359594.43	511,045	79,337	30,233	5,319	01	220	29	1221,1231,1241
2881	0.13	2.80	514,854	1050000.00	1051999.99	788000.01	790000.00	458.05	538.85	349429.69	359602.07	509,662	3,799	1,208	185	01	720	30	1221,1231,1241
2882	0.13	2.77	562,702	1052000.00	1053999.98	788000.01	790000.00	464.28	561.52	349437.01	359609.70	520,171	30,117	10,719	1,695	01	560	29	1231,1221,1241
2883	0.13	2.81	601,101	1054000.00	1056000.00	788000.01	790000.00	455.03	570.78	349444.16	359617.27	508,050	63,323	25,020	4,708	01	5,100	30	1231,1221,1241
2884	0.12	2.89	629,540	1056000.02	1057999.99	788000.01	790000.00	448.38	561.21	349451.65	359624.79	478,073	98,968	42,893	9,606	01	500	26	1221,1231,1241
2885	0.12	2.85	531,968	1058000.00	1060000.00	788000.01	790000.00	458.99	557.50	349459.11	359632.51	494,290	26,395	9,728	1,555	01	3,440	32	1231,1221,1241
2886	0.13	2.77	534,611	1060000.01	1061999.99	788000.01	790000.00	474.29	562.08	349466.63	359639.97	522,701	8,586	2,900	424	01	520	33	1231,1221,1241
2887	0.13	2.78	580,851	1062000.01	1064000.00	788000.01	790000.00	478.73	584.58	349474.26	359647.43	518,180	43,783	16,257	2,631	01	1,180	32	1221,1231,1241
2888	0.13	2.81	578,135	1064000.00	1065999.99	788000.01	790000.00	485.61	590.81	349481.63	359655.01	505,061	48,767	20,368	3,939	01	160	33	1231,1221,1241
2889	0.13	2.83	560,030	1066000.00	1067999.99	788000.00	790000.00	499.66	602.91	349489.01	359662.56	501,115	41,281	15,374	2,260	01	860	35	1221,1231,1241
2890	0.12	2.86	513,702	1068000.00	1069999.99	788000.01	790000.00	515.52	602.20	349496.44	359669.90	488,719	18,544	5,744	695	01	3,740	37	1221,1231,1241
2891	0.13	2.82	503,898	1070000.00	1071999.99	788000.01	790000.00	496.18	543.92	349503.96	359677.31	503,483	353	61	01	01	84	41	1231,1221,1241
2892	0.12	2.85	498,563	1072000.00	1074000.00	788000.01	790000.00	483.05	564.64	349511.39	359684.63	493,658	3,744	1,080	81	01	156	38	1221,1231,1241
2893	0.12	2.85	496,815	1074000.00	1076000.00	788000.01	790000.00	441.03	562.91	349518.86	359692.12	493,049	2,610	991	165	01	70	37	1231,1221,1241
2894	0.12	2.87	508,766	1076000.00	1078000.00	788000.01	790000.00	464.93	565.39	349526.23	359699.61	484,655	15,302	7,206	1,603	01	69	34	1231,1221,1241
2895	0.12	2.87	568,037	1078000.01	1079999.99	788000.01	790000.00	449.82	564.71	349533.66	359707.04	486,939	52,005	24,127	4,966	01	80	33	1221,1231,1241
2896	0.12	2.86	701,628	1080000.00	1082000.00	788000.01	790000.00	441.56	575.09	349541.01	359714.56	489,797	136,812	61,926	13,093	01	71	23	1221,1231,1241

0.0 Report on LAS Statistics (By Tile) - continued

TNAME	Point Density	Average GSD	Total Points	X Min	X Max	Y Min	Y Max	Z Min	Z MAX	GPS Min	GPS Max	1st Returns	2nd Returns	3rd Returns	Other Returns	Min Int	Max Int	Mean Int	Flightlines
2897	0.13	2.82	799,655	1082000.00	1084000.00	788000.01	789999.99	441.29	577.61	349548.27	359722.02	502,818	189,506	87,834	19,497	01	126	20	1221,1231,1241
2898	0.12	2.89	752,802	1084000.02	1086000.00	788000.01	790000.00	440.10	554.47	349555.73	359729.37	479,635	183,187	75,363	14,617	01	105	18	1221,1231,1241
2899	0.12	2.87	661,251	1086000.00	1088000.00	788000.01	790000.00	438.04	549.66	349563.05	359736.91	486,148	121,577	44,458	9,068	01	980	22	1231,1221,1241
2900	0.13	2.83	597,280	1088000.01	1089999.99	788000.00	790000.00	436.86	581.99	349570.54	359744.43	499,230	65,537	26,452	6,061	01	77	24	1231,1221,1241
2901	0.13	2.81	946,007	1090000.01	1092000.00	788000.00	790000.00	437.38	621.39	349578.06	359751.89	506,008	275,659	133,145	31,195	01	960	19	1231,1221,1241
2902	0.13	2.81	667,038	1092000.01	1094000.00	788000.01	790000.00	466.38	616.38	349585.52	359759.16	505,777	106,947	45,824	8,490	01	5,060	29	1221,1231,1241
2903	0.12	2.90	479,188	1094000.02	1095999.99	788000.01	790000.00	484.19	564.09	349593.18	359766.59	475,444	2,829	779	136	01	740	33	1221,1231,1241
2904	0.12	2.85	492,626	1096000.00	1097999.99	788000.01	790000.00	472.61	547.51	349600.59	359773.99	492,179	325	98	24	01	75	34	1231,1221,1241
2905	0.12	2.85	546,326	1098000.00	1100000.00	788000.01	789999.99	462.58	563.24	349607.99	359781.28	493,913	36,978	13,284	2,151	01	123	31	1221,1231,1241
2906	0.12	2.85	493,180	1100000.01	1101999.99	788000.01	790000.00	461.57	535.87	349615.20	359788.69	492,571	490	108	11	01	67	33	1231,1221,1241
2907	0.12	2.87	511,915	1102000.00	1104000.00	788000.01	789999.99	461.93	552.41	349622.71	359796.20	485,419	16,942	7,803	1,751	01	140	31	1231,1221,1241
2908	0.13	2.81	519,193	1104000.01	1106000.00	788000.00	789999.98	466.49	556.32	349630.15	359803.78	505,440	9,205	3,839	709	01	68	32	1231,1221,1241
2909	0.12	2.84	503,414	1106000.01	1108000.00	788000.00	789999.99	471.24	554.57	349637.69	359811.21	496,134	5,272	1,735	273	01	580	35	1231,1221,1241
2910	0.12	2.84	516,582	1108000.00	1110000.00	788000.01	789999.99	416.34	554.31	349645.10	359818.76	496,268	14,278	5,170	866	01	340	35	1231,1221,1241
2911	0.12	2.92	494,545	1000000.01	1002000.00	790000.01	791999.99	462.13	616.88	345272.14	351026.84	468,959	17,713	6,753	1,120	01	660	37	1231,1241,1251,1261
2912	0.11	2.97	605,371	1002000.01	1003999.99	790000.01	791999.99	448.17	571.47	347014.77	351019.28	452,150	102,614	42,023	8,584	01	95	29	1241,1231,1251
2913	0.12	2.92	655,578	1004000.00	1006000.00	790000.01	791999.99	450.47	574.48	347007.16	351011.74	470,460	129,527	47,123	8,468	01	179	27	1241,1231,1251

0.0 Report on LAS Statistics (By Tile) - continued

TNAME	Point Density	Average GSD	Total Points	X Min	X Max	Y Min	Y Max	Z Min	Z MAX	GPS Min	GPS Max	1st Returns	2nd Returns	3rd Returns	Other Returns	Min Int	Max Int	Mean Int	Flightlines
2914	0.12	2.87	732,678	1006000.01	1007999.99	790000.02	791999.99	454.24	580.04	345292.69	351004.33	486,834	155,811	73,139	16,894	01	91	24	1241,1231,1251,1261
2915	0.13	2.83	608,119	1008000.00	1009999.99	790000.01	792000.00	458.74	597.62	346992.56	350996.97	499,324	71,343	30,804	6,648	01	2,860	31	1241,1231,1251
2916	0.12	2.87	493,064	1010000.01	1011999.99	790000.01	792000.00	486.81	569.54	345305.79	350989.55	484,431	6,196	2,076	361	01	148	34	1241,1231,1251,1261
2917	0.12	2.88	481,833	1012000.00	1013999.99	790000.01	791999.98	490.31	519.76	345311.93	350982.10	481,828	05	00	00	02	1,160	36	1231,1241,1251,1261
2918	0.13	2.82	504,571	1014000.00	1016000.00	790000.01	791999.99	484.80	542.57	346970.69	350974.63	502,882	1,333	339	17	01	83	36	1231,1241,1251
2919	0.12	2.89	579,190	1016000.01	1018000.00	790000.01	791999.98	471.27	577.28	346963.20	350967.25	478,212	67,704	28,084	5,190	01	780	30	1231,1241,1251
2920	0.12	2.85	568,342	1018000.00	1020000.00	790000.01	791999.99	477.90	582.38	346955.82	350959.92	493,233	46,572	23,045	5,492	01	700	33	1231,1241,1251
2921	0.12	2.88	687,079	1020000.00	1021999.99	790000.01	791999.99	461.77	581.09	346948.27	350952.47	483,566	130,111	60,768	12,634	01	460	26	1241,1231,1251
2922	0.12	2.85	902,788	1022000.00	1024000.00	790000.01	791999.99	463.98	596.84	346940.78	350945.06	491,373	254,949	126,686	29,780	01	85	20	1241,1231,1251
2923	0.12	2.88	628,081	1024000.00	1025999.99	790000.00	791999.99	469.46	587.82	346933.44	350937.91	483,305	96,763	39,788	8,225	01	71	29	1241,1231,1251
2924	0.13	2.80	521,039	1026000.01	1027999.99	790000.01	791999.99	492.58	579.91	346926.09	350930.43	510,752	7,294	2,640	353	01	69	37	1241,1231,1251
2925	0.13	2.78	516,857	1028000.01	1029999.99	790000.01	791999.99	495.45	502.92	346918.54	350923.10	516,857	00	00	00	01	70	38	1241,1231,1251
2926	0.12	2.84	503,952	1030000.00	1031999.99	790000.01	791999.99	479.83	569.89	346911.17	350915.45	494,454	6,685	2,379	434	01	760	36	1241,1231,1251
2927	0.13	2.81	505,438	1032000.00	1034000.00	790000.01	791999.99	482.72	502.25	346903.76	350907.98	505,438	00	00	00	01	78	35	1241,1231,1251
2928	0.13	2.79	512,806	1034000.00	1035999.99	790000.01	791999.99	484.47	512.21	346896.27	350900.44	512,805	01	00	00	01	67	36	1241,1231,1251
2929	0.12	2.84	499,750	1036000.01	1038000.00	790000.01	791999.99	489.00	562.38	346888.64	350893.12	496,775	2,404	510	61	01	580	33	1241,1231,1251
2930	0.13	2.79	548,165	1038000.00	1040000.00	790000.01	791999.99	466.41	561.35	346881.29	350885.88	515,078	22,016	9,292	1,779	01	93	33	1241,1231,1251

0.0 Report on LAS Statistics (By Tile) - continued

TNAME	Point Density	Average GSD	Total Points	X Min	X Max	Y Min	Y Max	Z Min	Z MAX	GPS Min	GPS Max	1st Returns	2nd Returns	3rd Returns	Other Returns	Min Int	Max Int	Mean Int	Flightlines
2931	0.13	2.78	656,868	1040000.01	1041999.99	790000.01	791999.98	453.49	572.95	346873.95	350878.52	515,951	99,335	35,678	5,904	01	200	28	1241,1231,1251
2932	0.13	2.83	709,834	1042000.00	1043999.98	790000.00	791999.99	446.54	969.94	346866.68	350871.28	500,729	140,790	57,674	10,641	01	400	26	1241,1231,1251
2933	0.12	2.88	755,748	1044000.00	1046000.00	790000.00	791999.99	441.13	554.09	346859.25	350863.72	483,875	173,680	80,581	17,612	01	740	22	1231,1241,1251
2934	0.12	2.88	826,892	1046000.00	1047999.99	790000.01	791999.99	442.65	579.91	346851.85	350856.18	484,048	224,673	98,795	19,376	01	71	21	1241,1231,1251
2935	0.12	2.88	542,438	1048000.01	1050000.00	790000.01	791999.99	450.77	578.23	346844.33	350848.68	482,935	39,075	17,013	3,415	01	70	31	1231,1241,1251
2936	0.12	2.93	476,883	1050000.00	1051999.99	790000.03	791999.99	452.05	579.46	346837.04	350840.97	466,125	7,239	2,943	576	01	78	35	1231,1241,1251
2937	0.12	2.88	507,372	1052000.00	1054000.00	790000.01	791999.99	472.67	567.51	346829.69	350833.35	483,249	16,327	6,561	1,235	01	4,220	31	1241,1231,1251
2938	0.12	2.84	552,721	1054000.01	1055999.99	790000.01	791999.99	454.35	559.92	346822.54	350825.87	495,680	39,767	14,745	2,529	01	660	30	1231,1241,1251
2939	0.12	2.89	554,215	1056000.01	1058000.00	790000.00	791999.99	452.84	560.07	345478.54	350818.57	477,557	53,176	20,146	3,336	01	173	29	1241,1231,1251,1261
2940	0.12	2.88	534,463	1058000.00	1060000.00	790000.00	791999.99	457.83	560.64	346807.76	350811.19	481,889	33,852	15,476	3,246	01	109	32	1241,1231,1251
2941	0.12	2.85	571,094	1060000.01	1061999.99	790000.01	792000.00	462.91	567.62	346800.39	350803.74	491,953	52,289	22,598	4,254	01	5,100	32	1231,1241,1251
2942	0.12	2.85	544,487	1062000.00	1064000.00	790000.00	791999.99	472.69	567.06	346793.04	350796.53	492,434	35,335	14,216	2,502	01	123	34	1241,1231,1251
2943	0.12	2.92	467,847	1064000.01	1065999.99	790000.02	791999.99	487.96	524.99	346785.81	350789.17	467,700	147	00	00	01	88	38	1231,1241,1251
2944	0.12	2.91	473,838	1066000.00	1067999.99	790000.01	791999.99	502.04	527.21	346778.49	350781.79	473,836	02	00	00	01	68	36	1231,1241,1251
2945	0.12	2.91	478,056	1068000.00	1070000.00	790000.01	791999.99	502.18	572.37	346771.17	350774.19	471,962	4,985	1,038	71	01	680	36	1241,1231,1251
2946	0.12	2.85	492,906	1070000.00	1071999.99	790000.01	791999.99	487.65	544.04	346763.85	350766.51	491,308	1,307	280	11	01	71	36	1241,1231,1251
2947	0.12	2.89	523,150	1072000.00	1073999.99	790000.01	791999.99	468.67	566.85	346756.48	350759.04	479,369	29,275	12,297	2,209	01	77	33	1231,1241,1251

0.0 Report on LAS Statistics (By Tile) - continued

TNAME	Point Density	Average GSD	Total Points	X Min	X Max	Y Min	Y Max	Z Min	Z MAX	GPS Min	GPS Max	1st Returns	2nd Returns	3rd Returns	Other Returns	Min Int	Max Int	Mean Int	Flightlines
2948	0.12	2.90	492,839	1074000.00	1076000.00	790000.01	791999.99	465.63	569.79	346749.27	350751.80	475,435	12,002	4,608	794	01	820	38	1241,1231,1251
2949	0.12	2.89	486,662	1076000.01	1077999.99	790000.00	791999.99	458.07	542.63	346741.96	350744.56	479,003	5,487	1,881	291	01	81	37	1241,1231,1251
2950	0.12	2.87	678,010	1078000.00	1079999.99	790000.00	791999.99	447.48	567.08	346734.61	350737.20	485,315	123,001	56,905	12,789	01	87	25	1231,1241,1251
2951	0.12	2.87	716,525	1080000.00	1082000.00	790000.00	791999.99	445.51	559.18	346727.26	350729.99	485,654	146,744	69,227	14,900	01	480	19	1231,1241,1251
2952	0.12	2.87	591,438	1082000.01	1084000.00	790000.00	791999.99	443.38	562.06	346719.80	350722.69	484,588	68,506	31,471	6,873	01	700	20	1241,1231,1251
2953	0.12	2.90	590,995	1084000.02	1085999.98	790000.01	791999.99	443.14	559.71	346712.51	350715.36	474,375	79,499	31,146	5,975	01	72	19	1241,1231,1251
2954	0.12	2.89	582,729	1086000.00	1087999.99	790000.01	791999.99	443.59	550.33	346705.11	350707.92	478,518	74,035	24,890	5,286	01	63	20	1231,1241,1251
2955	0.13	2.82	568,177	1088000.00	1089999.99	790000.01	791999.99	441.45	541.05	346697.87	350700.39	502,041	43,057	19,282	3,797	01	65	23	1231,1241,1251
2956	0.12	2.84	756,504	1090000.00	1092000.00	790000.01	791999.99	436.99	582.26	346690.67	350692.79	497,331	166,592	76,645	15,936	01	90	19	1241,1231,1251
2957	0.12	2.94	751,061	1092000.00	1094000.00	790000.01	791999.99	437.07	619.32	346683.29	350685.59	463,476	188,956	82,452	16,177	01	960	23	1241,1231,1251
2958	0.12	2.89	510,767	1094000.00	1096000.00	790000.01	791999.99	467.85	574.44	346675.98	350678.26	479,247	22,859	7,534	1,127	01	440	32	1231,1241,1251
2959	0.12	2.86	513,248	1096000.00	1097999.99	790000.02	791999.99	474.64	558.84	346668.80	350670.90	490,342	15,422	6,433	1,051	01	220	35	1231,1241,1251
2960	0.12	2.91	472,854	1098000.00	1100000.00	790000.00	791999.99	468.59	549.06	346661.28	350663.63	471,883	788	157	26	01	84	33	1231,1241,1251
2961	0.12	2.85	494,791	1100000.01	1102000.00	790000.00	791999.99	469.05	538.67	346653.91	350656.13	492,150	1,913	640	88	01	89	34	1241,1231,1251
2962	0.12	2.87	485,579	1102000.00	1104000.00	790000.00	791999.99	468.43	505.93	346646.67	350648.65	485,572	07	00	00	01	68	34	1241,1231,1251
2963	0.12	2.85	493,440	1104000.01	1106000.00	790000.00	791999.99	464.82	554.59	346639.38	350641.44	491,628	1,490	272	50	01	200	34	1241,1231,1251
2964	0.12	2.88	482,037	1106000.00	1107999.99	790000.00	791999.99	472.03	532.47	346632.15	350634.09	481,423	588	25	01	01	142	34	1241,1231,1251

0.0 Report on LAS Statistics (By Tile) - continued

TNAME	Point Density	Average GSD	Total Points	X Min	X Max	Y Min	Y Max	Z Min	Z MAX	GPS Min	GPS Max	1st Returns	2nd Returns	3rd Returns	Other Returns	Min Int	Max Int	Mean Int	Flightlines
2965	0.12	2.89	480,584	1108000.01	1110000.00	790000.00	791999.98	471.04	571.45	346624.86	350626.64	480,583	01	00	00	01	70	35	1241,1231,1251
2966	0.12	2.85	498,454	1000000.01	1002000.00	792000.00	794000.00	459.86	531.30	343063.44	349251.49	493,061	4,256	1,025	112	01	79	40	1241,1261,1251,1271
2967	0.13	2.82	707,554	1002000.00	1004000.00	792000.00	793999.99	455.35	575.13	343055.95	349258.84	503,495	143,047	50,976	10,036	01	160	27	1251,1261,1241,1271
2968	0.13	2.81	624,151	1004000.01	1006000.00	792000.00	793999.99	456.22	585.83	343048.54	349266.24	507,126	76,905	33,182	6,938	01	91	33	1261,1241,1251,1271
2969	0.12	2.85	503,682	1006000.02	1007999.99	792000.00	794000.00	467.15	553.95	343041.14	349273.73	493,398	7,671	2,294	319	01	79	40	1251,1261,1241,1271
2970	0.12	2.86	652,390	1008000.00	1010000.00	792000.00	794000.00	459.33	574.53	343033.62	349281.05	490,680	108,044	44,138	9,528	01	132	31	1251,1241,1261,1271
2971	0.13	2.80	586,286	1010000.01	1011999.99	792000.01	794000.00	463.78	583.32	343026.10	349288.57	509,464	53,963	19,331	3,528	01	1,260	36	1251,1241,1261,1271
2972	0.12	2.85	505,350	1012000.00	1013999.99	792000.00	793999.99	476.56	559.79	343018.56	349296.03	492,277	9,810	2,907	356	01	580	41	1261,1251,1241,1271
2973	0.13	2.81	507,105	1014000.01	1016000.00	792000.00	794000.00	492.77	547.40	343011.21	349303.38	506,366	577	149	13	01	67	40	1241,1251,1261,1271
2974	0.13	2.82	519,500	1016000.01	1017999.99	792000.00	793999.99	481.93	550.90	343003.69	349310.98	503,849	12,365	3,035	251	01	180	40	1251,1241,1261,1271
2975	0.13	2.78	521,665	1018000.00	1020000.00	792000.00	794000.00	488.22	569.15	342996.28	349318.30	518,810	1,906	794	155	01	75	38	1251,1261,1241,1271
2976	0.13	2.80	709,567	1020000.01	1021999.99	792000.00	794000.00	470.33	589.26	342988.79	349325.62	511,809	123,029	60,674	14,055	01	87	26	1241,1261,1251,1271
2977	0.13	2.83	770,286	1022000.00	1024000.00	792000.00	794000.00	474.03	601.91	342981.28	349333.02	499,048	167,965	83,720	19,553	01	120	25	1251,1241,1261,1271
2978	0.12	2.86	727,775	1024000.00	1025999.99	792000.00	794000.00	469.51	594.26	342973.76	349340.57	487,743	152,314	71,291	16,427	01	136	27	1251,1241,1261,1271
2979	0.13	2.83	585,517	1026000.00	1027999.99	792000.00	794000.00	457.95	589.64	342966.10	349348.06	498,597	56,825	25,146	4,949	01	123	34	1261,1241,1251,1271
2980	0.13	2.81	505,434	1028000.00	1029999.99	792000.00	794000.00	494.13	531.36	342958.72	349355.44	505,403	31	00	00	01	111	38	1251,1241,1261,1271
2981	0.12	2.84	497,471	1030000.01	1031999.99	792000.00	794000.00	485.89	535.22	342951.23	349362.87	497,233	194	40	04	01	75	37	1251,1241,1261,1271

0.0 Report on LAS Statistics (By Tile) - continued

TNAME	Point Density	Average GSD	Total Points	X Min	X Max	Y Min	Y Max	Z Min	Z MAX	GPS Min	GPS Max	1st Returns	2nd Returns	3rd Returns	Other Returns	Min Int	Max Int	Mean Int	Flightlines
2982	0.12	2.86	490,265	1032000.00	1033999.99	792000.00	794000.00	496.08	546.90	342943.80	349370.47	489,752	397	106	10	01	640	33	1251,1241,1261,1271
2983	0.13	2.81	527,302	1034000.00	1036000.00	792000.00	794000.00	490.94	581.62	342936.42	349377.99	508,488	13,268	4,795	751	01	700	32	1241,1251,1261,1271
2984	0.13	2.77	592,123	1036000.00	1037999.99	792000.00	793999.99	476.91	575.07	342928.99	349385.34	522,539	47,296	18,807	3,481	01	940	32	1251,1241,1261,1271
2985	0.12	2.88	495,957	1038000.02	1040000.00	792000.00	793999.99	470.95	565.50	342921.59	349392.77	482,052	9,857	3,454	594	01	260	35	1251,1261,1241,1271
2986	0.12	2.89	608,195	1040000.01	1041999.99	792000.00	793999.99	460.20	571.25	342914.21	349400.18	477,905	87,620	36,149	6,521	01	135	28	1241,1251,1261,1271
2987	0.13	2.82	595,941	1042000.00	1044000.00	792000.00	793999.99	453.46	563.57	342907.63	349407.50	502,443	67,566	22,577	3,355	01	1,440	31	1251,1241,1261,1271
2988	0.13	2.82	562,501	1044000.01	1046000.00	792000.00	794000.00	446.18	541.78	342899.34	349415.04	504,549	36,170	17,704	4,078	01	92	33	1261,1241,1251,1271
2989	0.13	2.79	535,859	1046000.01	1047999.99	792000.00	793999.99	443.03	533.43	342892.00	349422.44	514,251	15,589	5,283	736	01	81	34	1241,1251,1261,1271
2990	0.13	2.83	676,542	1048000.00	1050000.00	792000.00	793999.99	468.84	586.08	342884.62	349429.91	500,821	120,210	47,341	8,170	01	74	26	1251,1241,1261,1271
2991	0.13	2.83	523,989	1050000.00	1051999.99	792000.00	794000.00	457.50	580.27	342877.33	349437.08	498,172	16,957	7,315	1,545	01	105	31	1251,1241,1261,1271
2992	0.12	2.88	485,314	1052000.00	1053999.99	792000.00	794000.00	458.69	613.55	342869.73	349442.31	480,922	3,522	779	91	01	99	29	1251,1261,1241,1271
2993	0.12	2.87	486,103	1054000.00	1055999.99	792000.00	793999.99	469.76	561.00	342862.15	349452.32	484,726	1,214	150	13	01	67	33	1251,1261,1241,1271
2994	0.13	2.79	540,566	1056000.00	1058000.00	792000.00	794000.00	462.55	561.62	342854.63	349459.70	513,073	18,056	7,910	1,527	01	88	34	1241,1251,1261,1271
2995	0.13	2.81	632,027	1058000.01	1059999.99	792000.00	794000.00	458.75	566.96	342847.23	349467.27	507,579	77,309	38,506	8,633	01	600	28	1261,1251,1241,1271
2996	0.12	2.84	559,419	1060000.00	1062000.00	792000.01	794000.00	466.80	577.04	342839.68	349474.85	494,488	42,440	18,701	3,790	01	72	32	1241,1251,1261,1271
2997	0.13	2.78	553,708	1062000.00	1064000.00	792000.00	794000.00	474.72	572.40	342832.31	349482.25	516,777	25,073	10,132	1,726	01	69	36	1251,1241,1261,1271
2998	0.12	2.85	496,075	1064000.00	1066000.00	792000.00	794000.00	484.26	544.57	342826.85	349489.66	494,203	1,383	454	35	01	72	36	1251,1261,1241,1271

0.0 Report on LAS Statistics (By Tile) - continued

TNAME	Point Density	Average GSD	Total Points	X Min	X Max	Y Min	Y Max	Z Min	Z MAX	GPS Min	GPS Max	1st Returns	2nd Returns	3rd Returns	Other Returns	Min Int	Max Int	Mean Int	Flightlines
2999	0.12	2.84	497,329	1066000.01	1068000.00	792000.00	794000.00	492.88	534.59	342817.41	349497.03	497,319	10	00	00	01	74	37	1241,1251,1261,1271
3000	0.13	2.80	525,530	1068000.01	1070000.00	792000.00	794000.00	502.84	593.85	342816.39	349504.58	512,118	10,432	2,642	338	01	200	37	1251,1241,1261,1271
3001	0.12	2.86	542,315	1070000.01	1072000.00	792000.01	794000.00	479.23	576.98	342803.84	349511.87	488,166	41,105	11,701	1,343	01	81	33	1251,1261,1241,1271
3002	0.13	2.76	576,972	1072000.01	1074000.00	792000.00	794000.00	467.75	565.45	342794.68	349519.24	526,183	34,550	13,804	2,435	01	5,100	35	1241,1251,1261,1271
3003	0.13	2.82	574,130	1074000.00	1076000.00	792000.00	794000.00	455.30	568.57	342787.34	349526.71	501,703	47,640	20,812	3,975	01	101	34	1251,1241,1261,1271
3004	0.13	2.79	515,728	1076000.01	1077999.99	792000.00	794000.00	458.88	565.42	342784.11	349533.97	512,683	2,187	711	147	01	109	36	1251,1241,1261,1271
3005	0.13	2.76	743,646	1078000.00	1080000.00	792000.00	794000.00	446.79	566.38	342772.59	349541.49	526,216	142,056	61,965	13,409	01	121	25	1251,1241,1261,1271
3006	0.13	2.78	705,306	1080000.00	1081999.99	792000.00	793999.99	440.96	555.90	342765.04	349548.92	519,152	121,049	53,451	11,654	01	66	20	1251,1241,1261,1271
3007	0.12	2.84	757,336	1082000.00	1084000.00	792000.00	793999.99	444.14	560.35	342760.01	349556.38	497,047	163,468	78,240	18,581	01	92	18	1241,1251,1261,1271
3008	0.13	2.79	634,494	1084000.01	1085999.99	792000.00	794000.00	443.54	568.77	342755.01	349563.70	515,428	79,084	32,889	7,093	01	67	22	1251,1241,1261,1271
3009	0.13	2.80	779,391	1086000.00	1087999.99	792000.00	794000.00	442.28	566.77	342747.77	349571.13	510,321	169,926	79,740	19,404	01	82	20	1241,1251,1261,1271
3010	0.12	2.95	722,285	1088000.00	1089999.99	792000.00	794000.00	437.88	572.07	342736.08	349578.59	458,986	164,160	78,380	20,759	01	520	19	1241,1251,1261,1271
3011	0.12	2.94	731,514	1090000.00	1091999.99	792000.00	794000.00	437.00	572.40	345597.27	349586.28	462,190	171,841	78,198	19,285	01	620	18	1241,1251,1261
3012	0.12	2.90	827,646	1092000.00	1094000.00	792000.00	794000.00	436.14	591.96	342722.39	349593.77	476,566	225,542	101,567	23,971	01	780	18	1241,1251,1261,1271
3013	0.13	2.77	734,823	1094000.01	1095999.98	792000.00	794000.00	446.75	594.19	345612.13	349601.09	521,712	142,230	59,701	11,180	01	156	25	1241,1251,1261
3014	0.13	2.79	513,245	1096000.00	1098000.00	792000.00	794000.00	476.87	534.29	342708.27	349608.47	512,868	256	106	15	01	720	35	1251,1241,1261,1271
3015	0.13	2.83	499,903	1098000.00	1100000.00	792000.00	793999.99	466.18	534.38	342701.17	349615.81	499,397	415	80	11	01	67	37	1241,1251,1261,1271

0.0 Report on LAS Statistics (By Tile) - continued

TNAME	Point Density	Average GSD	Total Points	X Min	X Max	Y Min	Y Max	Z Min	Z MAX	GPS Min	GPS Max	1st Returns	2nd Returns	3rd Returns	Other Returns	Min Int	Max Int	Mean Int	Flightlines
3016	0.13	2.76	525,963	1100000.00	1102000.00	792000.00	793999.99	464.17	545.44	342693.46	349623.13	524,308	1,249	357	49	01	76	32	1251,1241,1261,1271
3017	0.13	2.81	507,283	1102000.00	1104000.00	792000.00	794000.00	462.13	487.21	345641.72	349630.45	507,282	01	00	00	01	860	34	1251,1241,1261
3018	0.13	2.82	502,487	1104000.01	1105999.99	792000.00	793999.99	463.57	490.26	345649.10	349638.08	502,481	06	00	00	01	76	33	1251,1241,1261
3019	0.13	2.79	515,617	1106000.00	1108000.00	792000.00	793999.98	478.23	536.53	342673.50	349645.60	515,599	18	00	00	01	76	35	1241,1251,1261,1271
3020	0.13	2.81	505,519	1108000.01	1109999.99	792000.00	793999.98	482.32	597.14	345663.85	349653.01	505,515	04	00	00	02	940	37	1251,1241,1261
3021	0.13	2.78	525,718	1000000.00	1002000.00	794000.01	795999.99	470.90	566.35	341291.99	347028.48	518,332	5,040	1,980	366	01	89	42	1261,1271,1251,1281
3022	0.13	2.77	898,083	1002000.00	1004000.00	794000.00	795999.99	459.18	596.69	341299.14	347020.42	520,807	237,010	113,629	26,637	01	86	24	1271,1261,1251,1281
3023	0.13	2.79	775,440	1004000.01	1006000.00	794000.00	795999.99	461.78	605.39	341306.26	347015.19	513,178	170,075	75,061	17,126	01	900	27	1261,1271,1251,1281
3024	0.13	2.81	543,561	1006000.00	1008000.00	794000.01	795999.99	473.40	574.94	341313.59	347007.95	505,834	24,396	10,742	2,589	01	5,100	40	1271,1251,1261,1281
3025	0.13	2.76	615,286	1008000.01	1009999.99	794000.01	795999.99	465.28	577.91	341320.60	345305.60	526,023	58,861	25,099	5,303	01	144	40	1271,1261,1281
3026	0.13	2.81	700,254	1010000.01	1011999.99	794000.00	795999.99	465.34	591.22	341327.39	346991.77	506,330	127,435	54,516	11,973	01	131	30	1261,1271,1251,1281
3027	0.13	2.81	551,920	1012000.00	1014000.00	794000.00	795999.99	470.27	586.26	341334.51	346985.74	505,815	32,343	11,798	1,964	01	160	40	1271,1261,1251,1281
3028	0.13	2.80	532,468	1014000.00	1016000.00	794000.01	795999.99	489.57	593.36	341341.46	346972.87	511,410	13,223	6,289	1,546	01	1,500	41	1261,1271,1251,1281
3029	0.13	2.79	550,395	1016000.00	1017999.99	794000.00	795999.98	489.64	588.79	341348.55	346971.19	514,135	24,716	9,507	2,037	01	5,100	40	1271,1261,1251,1281
3030	0.13	2.81	508,293	1018000.00	1019999.99	794000.00	795999.99	494.57	536.27	341355.88	346962.30	507,373	802	116	02	01	79	44	1261,1271,1251,1281
3031	0.13	2.79	528,349	1020000.00	1022000.00	794000.01	796000.00	485.86	572.74	341363.21	346953.95	513,650	10,513	3,582	604	01	94	42	1261,1271,1251,1281
3032	0.13	2.83	680,224	1022000.01	1023999.99	794000.00	795999.98	479.02	600.73	341370.47	346948.83	500,761	113,524	54,050	11,889	01	82	31	1271,1261,1251,1281

0.0 Report on LAS Statistics (By Tile) - continued

TNAME	Point Density	Average GSD	Total Points	X Min	X Max	Y Min	Y Max	Z Min	Z MAX	GPS Min	GPS Max	1st Returns	2nd Returns	3rd Returns	Other Returns	Min Int	Max Int	Mean Int	Flightlines
3033	0.13	2.80	593,539	1024000.00	1025999.99	794000.00	795999.99	484.55	595.38	341377.68	346940.43	511,572	51,219	25,025	5,723	01	85	36	1261,1271,1251,1281
3034	0.13	2.80	776,691	1026000.00	1028000.00	794000.01	795999.99	474.06	596.02	341384.84	346930.11	509,036	158,289	85,783	23,583	01	90	30	1271,1261,1251,1281
3035	0.13	2.79	521,660	1028000.01	1029999.99	794000.01	795999.99	490.34	568.43	341392.05	346926.59	513,757	5,604	1,946	353	01	97	40	1261,1271,1251,1281
3036	0.13	2.77	524,453	1030000.00	1031999.99	794000.01	795999.99	491.07	546.30	341399.37	346918.30	522,722	1,479	241	11	01	170	40	1261,1271,1251,1281
3037	0.13	2.79	515,735	1032000.00	1034000.00	794000.00	796000.00	498.17	510.53	341406.79	346911.50	515,735	00	00	00	01	73	38	1261,1251,1271,1281
3038	0.13	2.77	521,965	1034000.00	1035999.99	794000.01	796000.00	495.88	575.73	341414.00	346904.07	521,125	497	260	83	01	72	37	1261,1271,1251,1281
3039	0.13	2.77	627,583	1036000.01	1038000.00	794000.00	795999.99	483.88	589.04	341421.24	346896.86	519,703	73,591	28,842	5,447	01	93	32	1261,1271,1251,1281
3040	0.13	2.80	520,273	1038000.00	1040000.00	794000.00	795999.99	477.24	573.28	341428.42	346889.06	511,176	5,781	2,735	581	01	87	41	1261,1271,1251,1281
3041	0.13	2.78	526,260	1040000.01	1041999.99	794000.00	795999.99	470.78	573.15	341435.63	346879.62	519,534	4,753	1,686	287	01	220	39	1261,1271,1251,1281
3042	0.13	2.79	520,751	1042000.00	1044000.00	794000.00	795999.99	459.37	555.74	341442.93	346871.08	513,688	4,992	1,740	331	01	5,100	41	1271,1261,1251,1281
3043	0.13	2.80	518,099	1044000.01	1046000.00	794000.01	795999.99	451.99	557.61	341450.05	346867.01	510,922	5,032	1,773	372	01	240	42	1261,1271,1251,1281
3044	0.13	2.80	582,384	1046000.01	1048000.00	794000.00	795999.99	445.29	551.97	341457.41	346857.84	511,931	49,217	17,626	3,610	01	88	36	1271,1261,1251,1281
3045	0.13	2.83	505,955	1048000.00	1050000.00	794000.00	795999.99	461.64	562.45	341464.97	346852.35	499,321	4,871	1,509	254	01	2,540	40	1261,1271,1251,1281
3046	0.13	2.79	520,182	1050000.00	1051999.99	794000.01	795999.99	464.05	553.21	341472.30	346843.94	513,617	4,406	1,823	336	01	94	35	1261,1271,1251,1281
3047	0.13	2.81	512,138	1052000.01	1053999.99	794000.01	795999.99	464.27	543.40	341479.57	346837.57	506,392	4,432	1,151	163	01	5,100	37	1261,1271,1251,1281
3048	0.13	2.82	507,443	1054000.00	1055999.99	794000.00	795999.99	475.84	609.60	341486.66	346830.28	503,518	3,457	428	40	01	200	36	1271,1261,1251,1281
3049	0.13	2.77	524,818	1056000.00	1057999.99	794000.00	795999.99	468.65	559.92	341494.02	346822.90	520,826	2,654	1,074	264	01	760	38	1271,1261,1251,1281

0.0 Report on LAS Statistics (By Tile) - continued

TNAME	Point Density	Average GSD	Total Points	X Min	X Max	Y Min	Y Max	Z Min	Z MAX	GPS Min	GPS Max	1st Returns	2nd Returns	3rd Returns	Other Returns	Min Int	Max Int	Mean Int	Flightlines
3050	0.13	2.79	531,557	1058000.00	1059999.99	794000.01	796000.00	465.21	563.50	341501.05	346815.62	512,244	12,427	5,736	1,150	01	2,960	36	1261,1271,1251,1281
3051	0.13	2.79	513,264	1060000.00	1061999.99	794000.01	795999.99	472.12	505.00	341508.32	346808.18	513,253	11	00	00	01	80	37	1261,1271,1251,1281
3052	0.13	2.79	518,794	1062000.01	1063999.99	794000.01	795999.99	474.98	544.19	341515.85	346800.75	514,756	2,955	981	102	01	191	39	1271,1261,1251,1281
3053	0.13	2.79	512,744	1064000.00	1066000.00	794000.01	795999.99	482.00	528.29	341523.06	346793.35	512,506	190	46	02	01	83	39	1271,1251,1261,1281
3054	0.13	2.75	528,412	1066000.01	1067999.99	794000.01	796000.00	491.14	551.17	341530.39	346786.11	527,780	557	75	00	01	760	41	1261,1251,1271,1281
3055	0.13	2.83	509,069	1068000.01	1070000.00	794000.01	795999.99	495.10	583.23	341537.54	346778.79	499,592	7,046	2,149	282	01	186	40	1261,1271,1251,1281
3056	0.12	2.84	497,773	1070000.00	1072000.00	794000.01	795999.99	487.46	565.30	341544.72	346771.53	496,868	710	178	17	01	84	40	1261,1271,1251,1281
3057	0.13	2.76	525,211	1072000.02	1074000.00	794000.01	795999.99	475.54	530.87	341551.99	346764.13	524,481	629	90	11	01	380	41	1261,1271,1251,1281
3058	0.13	2.79	525,983	1074000.01	1075999.99	794000.00	795999.99	454.51	535.15	341559.11	346756.78	514,607	8,380	2,647	349	01	125	41	1271,1251,1261,1281
3059	0.13	2.79	574,951	1076000.00	1078000.00	794000.00	795999.99	446.74	562.32	341566.79	346749.49	514,867	40,851	16,272	2,961	01	193	36	1261,1271,1251,1281
3060	0.13	2.82	777,508	1078000.00	1080000.00	794000.00	795999.99	445.71	563.99	341573.83	346742.26	503,017	162,913	87,276	24,302	01	121	22	1261,1251,1271,1281
3061	0.13	2.81	657,836	1080000.01	1081999.99	794000.00	795999.99	443.83	563.98	341580.92	346734.91	505,449	93,130	47,207	12,050	01	1,220	25	1261,1271,1251,1281
3062	0.13	2.76	793,887	1082000.00	1084000.00	794000.00	795999.99	441.02	568.13	341588.30	346727.51	525,074	173,108	77,134	18,571	01	200	22	1261,1251,1271,1281
3063	0.11	2.96	759,940	1084000.01	1085999.99	794000.01	795999.99	440.34	583.46	341595.75	346720.16	456,458	191,010	89,409	23,063	01	540	21	1271,1251,1261,1281
3064	0.11	3.02	815,141	1086000.00	1087999.99	794000.01	795999.99	439.34	614.89	341602.87	346712.84	439,705	227,864	116,143	31,429	01	380	18	1261,1271,1251,1281
3065	0.12	2.89	726,424	1088000.00	1089999.99	794000.01	795999.99	439.10	566.37	341610.23	346705.58	480,466	146,770	77,280	21,908	01	820	23	1251,1261,1271,1281
3066	0.12	2.84	641,484	1090000.00	1091999.99	794000.01	795999.99	440.29	559.87	341617.35	346698.21	494,694	92,387	43,784	10,619	01	89	26	1261,1251,1271,1281

0.0 Report on LAS Statistics (By Tile) - continued

TNAME	Point Density	Average GSD	Total Points	X Min	X Max	Y Min	Y Max	Z Min	Z MAX	GPS Min	GPS Max	1st Returns	2nd Returns	3rd Returns	Other Returns	Min Int	Max Int	Mean Int	Flightlines
3067	0.12	2.89	837,932	1092000.00	1093999.99	794000.01	795999.99	435.71	568.35	341624.80	346690.94	480,416	247,518	89,563	20,435	01	320	19	1251,1271,1261,1281
3068	0.13	2.79	782,341	1094000.01	1095999.99	794000.00	795999.99	449.50	571.48	341632.03	346683.63	514,529	172,716	78,207	16,889	01	126	28	1261,1251,1271,1281
3069	0.13	2.81	524,865	1096000.00	1098000.00	794000.00	795999.99	469.37	572.02	341639.45	346676.36	507,359	12,047	4,612	847	01	114	38	1251,1261,1271,1281
3070	0.13	2.73	539,406	1098000.01	1100000.00	794000.01	795999.99	467.05	538.86	341646.66	346668.96	536,449	2,536	383	38	01	160	39	1271,1261,1251,1281
3071	0.13	2.80	536,020	1100000.01	1101999.99	794000.01	795999.99	455.68	556.71	341653.93	346661.64	510,300	17,915	6,640	1,165	01	164	37	1271,1261,1251,1281
3072	0.13	2.80	517,323	1102000.00	1104000.00	794000.02	795999.99	451.89	605.26	341661.40	346654.24	511,883	4,295	1,015	130	01	174	34	1251,1261,1271,1281
3073	0.13	2.79	527,103	1104000.00	1106000.00	794000.01	795999.99	460.37	552.33	341669.06	346646.86	515,665	7,683	3,160	595	01	560	40	1261,1251,1271,1281
3074	0.13	2.79	531,485	1106000.00	1108000.00	794000.00	795999.99	449.62	563.91	341676.68	346639.49	513,121	13,182	4,462	720	01	600	39	1271,1251,1261,1281
3075	0.13	2.79	557,736	1108000.01	1109999.99	794000.00	795999.98	469.46	598.02	341683.98	346632.25	513,949	30,181	11,540	2,066	01	1,100	36	1251,1261,1271,1281
3076	0.13	2.78	519,339	1000000.00	1001999.99	796000.00	797999.99	487.81	559.77	331903.25	343071.12	517,834	1,101	338	66	01	1,140	42	1271,1281,1292
3077	0.12	2.85	524,431	1002000.00	1004000.00	796000.00	798000.00	469.45	567.01	331910.31	343063.74	493,675	22,562	6,973	1,221	01	640	43	1281,1271,1292
3078	0.12	2.85	721,772	1004000.01	1005999.99	796000.00	798000.00	464.99	621.97	331917.11	343056.34	494,120	152,919	62,326	12,407	01	1,140	29	1271,1281,1292
3079	0.12	2.87	524,535	1006000.00	1007999.99	796000.00	798000.00	474.88	590.90	331924.34	343048.68	485,647	25,225	11,209	2,454	01	86	40	1281,1271,1292
3080	0.12	2.95	536,551	1008000.01	1009999.99	796000.00	798000.00	473.07	592.44	331931.75	343041.33	458,307	49,419	23,381	5,444	01	126	40	1271,1281,1292
3081	0.12	2.92	510,224	1010000.00	1012000.00	796000.00	797999.99	475.09	576.92	331939.12	343034.01	470,435	27,797	10,317	1,675	01	80	41	1271,1281,1292
3082	0.12	2.94	611,146	1012000.01	1013999.99	796000.00	797999.99	471.26	597.77	331946.50	345319.75	462,128	94,341	44,100	10,577	01	84	34	1271,1281,1261,1292
3083	0.12	2.90	607,282	1014000.00	1015999.99	796000.00	798000.00	480.90	595.38	331953.67	343018.89	475,138	86,500	37,711	7,933	01	104	33	1281,1271,1292

0.0 Report on LAS Statistics (By Tile) - continued

TNAME	Point Density	Average GSD	Total Points	X Min	X Max	Y Min	Y Max	Z Min	Z MAX	GPS Min	GPS Max	1st Returns	2nd Returns	3rd Returns	Other Returns	Min Int	Max Int	Mean Int	Flightlines
3084	0.12	2.90	500,757	1016000.00	1017999.99	796000.00	798000.00	501.96	591.80	331961.08	343011.40	474,424	16,661	7,716	1,956	01	80	37	1281,1271,1292
3085	0.12	2.91	473,708	1018000.00	1019999.99	796000.00	798000.00	503.03	520.75	331968.25	343004.08	473,701	07	00	00	01	76	43	1281,1271,1292
3086	0.12	2.90	490,996	1020000.00	1022000.00	796000.00	798000.00	494.43	594.91	331975.43	342996.53	475,155	10,215	4,565	1,061	01	700	44	1281,1271,1292
3087	0.12	2.91	499,276	1022000.00	1023999.99	796000.00	797999.99	487.32	587.55	331982.60	342988.93	471,605	19,067	7,147	1,457	01	260	43	1281,1271,1292
3088	0.12	2.91	481,178	1024000.00	1025999.99	796000.00	798000.00	492.92	580.38	331990.21	342981.49	473,128	5,402	2,241	407	01	75	41	1281,1271,1292
3089	0.12	2.87	805,193	1026000.00	1028000.00	796000.00	798000.00	478.85	598.83	331997.47	342974.00	486,247	194,359	98,984	25,603	01	83	27	1271,1281,1292
3090	0.12	2.86	487,511	1028000.02	1029999.99	796000.00	798000.00	499.66	510.03	332004.87	342966.51	487,510	01	00	00	01	82	46	1281,1271,1292
3091	0.12	2.87	485,442	1030000.00	1031999.99	796000.00	797999.99	496.10	526.65	332012.02	345383.45	485,437	05	00	00	01	840	45	1281,1271,1261,1292
3092	0.12	2.88	481,514	1032000.00	1033999.99	796000.00	798000.00	500.21	509.84	332019.05	342951.48	481,512	02	00	00	01	77	40	1271,1281,1292
3093	0.12	2.88	506,718	1034000.00	1036000.00	796000.00	798000.00	493.09	600.36	332026.40	342944.04	482,192	14,528	7,879	2,119	01	79	39	1271,1281,1292
3094	0.12	2.91	490,957	1036000.00	1038000.00	796000.00	798000.00	487.78	595.67	332033.75	342936.64	472,198	11,170	5,960	1,629	01	85	39	1271,1281,1292
3095	0.12	2.90	477,067	1038000.00	1040000.00	796000.00	798000.00	488.07	574.69	332040.89	342929.29	475,579	1,083	336	69	01	78	41	1271,1281,1292
3096	0.12	2.88	564,253	1040000.00	1041999.99	796000.00	798000.00	469.48	575.41	332048.27	345422.01	481,854	53,889	24,015	4,495	01	860	35	1281,1271,1261,1292
3097	0.12	2.95	484,971	1042000.00	1044000.00	796000.00	798000.00	457.59	549.21	332055.62	345422.70	458,764	19,037	6,341	829	01	93	47	1281,1271,1261,1292
3098	0.12	2.88	550,034	1044000.01	1046000.00	796000.00	798000.00	444.67	558.17	332062.82	342907.17	482,674	43,866	19,370	4,124	01	180	41	1281,1271,1292
3099	0.12	2.90	669,527	1046000.00	1048000.00	796000.00	798000.00	445.50	559.03	332070.28	342899.62	474,971	118,346	60,561	15,649	01	1,160	31	1271,1281,1292
3100	0.12	2.90	554,753	1048000.01	1049999.99	796000.01	797999.99	464.32	579.44	332077.66	342892.27	476,024	53,006	21,346	4,377	01	83	40	1281,1271,1292

0.0 Report on LAS Statistics (By Tile) - continued

TNAME	Point Density	Average GSD	Total Points	X Min	X Max	Y Min	Y Max	Z Min	Z MAX	GPS Min	GPS Max	1st Returns	2nd Returns	3rd Returns	Other Returns	Min Int	Max Int	Mean Int	Flightlines
3101	0.12	2.87	500,136	1050000.00	1051999.99	796000.00	798000.00	458.16	566.73	332085.06	342884.90	487,278	8,087	3,860	911	01	84	41	1271,1281,1292
3102	0.12	2.86	513,288	1052000.00	1053999.99	796000.00	798000.00	476.86	587.28	332092.41	342877.35	488,757	17,966	5,750	815	01	5,100	34	1271,1281,1292
3103	0.12	2.88	568,509	1054000.00	1056000.00	796000.00	797999.99	469.29	582.67	332099.76	342869.86	482,563	60,366	21,930	3,650	01	3,000	33	1281,1271,1292
3104	0.12	2.90	476,840	1056000.00	1057999.99	796000.00	797999.99	475.73	507.20	332107.19	342862.43	476,830	10	00	00	01	160	37	1271,1281,1292
3105	0.12	2.89	481,445	1058000.00	1060000.00	796000.00	797999.99	473.69	527.92	332114.42	342855.02	480,277	875	257	36	01	760	39	1271,1281,1292
3106	0.12	2.84	497,426	1060000.00	1062000.00	796000.00	797999.99	472.83	827.08	332121.54	342847.53	497,376	50	00	00	01	560	37	1281,1271,1292
3107	0.12	2.90	492,433	1062000.01	1064000.00	796000.00	798000.00	468.88	561.99	332128.77	342839.93	475,920	10,370	4,958	1,185	01	78	36	1271,1281,1292
3108	0.12	2.84	518,791	1064000.00	1066000.00	796000.00	798000.00	474.56	560.71	332136.12	342832.41	497,282	14,466	6,020	1,023	01	700	41	1281,1271,1292
3109	0.12	2.85	519,022	1066000.01	1067999.99	796000.00	798000.00	480.77	561.39	332143.70	345513.69	491,947	18,594	7,465	1,016	01	900	40	1271,1281,1261,1292
3110	0.12	2.84	504,416	1068000.00	1069999.99	796000.00	798000.00	478.40	557.27	332150.79	342817.40	497,702	5,331	1,267	116	01	150	44	1281,1271,1292
3111	0.12	2.84	498,795	1070000.00	1072000.00	796000.00	798000.00	474.36	558.12	332158.08	342809.94	496,439	1,789	490	77	01	81	44	1281,1271,1292
3112	0.12	2.87	491,393	1072000.01	1073999.99	796000.01	797999.99	467.53	535.53	332165.34	342802.39	485,646	4,579	1,049	119	01	1,500	45	1271,1281,1292
3113	0.12	2.85	495,822	1074000.00	1075999.98	796000.00	797999.99	458.88	534.51	332172.77	342794.82	492,289	2,699	747	87	01	200	44	1271,1281,1292
3114	0.12	2.84	599,013	1076000.00	1078000.00	796000.01	798000.00	444.53	565.98	332179.72	342787.30	495,798	62,671	32,119	8,425	01	113	37	1281,1271,1292
3115	0.12	2.90	655,486	1078000.00	1080000.00	796000.00	797999.99	441.03	570.64	332187.15	342779.94	477,256	108,976	54,873	14,381	01	99	29	1271,1281,1292
3116	0.12	2.89	641,435	1080000.01	1081999.99	796000.00	798000.00	441.31	556.04	332194.47	342772.54	478,198	103,810	47,520	11,907	01	320	29	1281,1271,1292
3117	0.12	2.87	667,337	1082000.01	1084000.00	796000.01	798000.00	440.92	564.78	332201.64	345573.61	487,039	113,354	53,310	13,634	01	80	28	1271,1281,1261,1292

0.0 Report on LAS Statistics (By Tile) - continued

TNAME	Point Density	Average GSD	Total Points	X Min	X Max	Y Min	Y Max	Z Min	Z MAX	GPS Min	GPS Max	1st Returns	2nd Returns	3rd Returns	Other Returns	Min Int	Max Int	Mean Int	Flightlines
3118	0.11	2.97	813,529	1084000.01	1085999.99	796000.00	798000.00	440.25	567.17	332208.85	342757.91	453,418	211,095	115,345	33,671	01	980	20	1271,1281,1292
3119	0.12	2.91	823,027	1086000.00	1087999.99	796000.00	797999.99	446.68	588.66	332215.99	345590.59	471,525	200,379	115,966	35,157	01	1,020	25	1281,1271,1261,1292
3120	0.11	2.97	595,889	1088000.00	1090000.00	796000.00	797999.97	443.09	571.12	332223.31	345592.34	453,327	81,262	47,249	14,051	01	800	31	1281,1271,1261,1292
3121	0.12	2.89	545,181	1090000.01	1092000.00	796000.00	797999.99	441.88	550.90	332230.86	342735.78	480,503	37,735	21,020	5,923	01	77	35	1281,1271,1292
3122	0.11	3.04	656,216	1092000.01	1094000.00	796000.00	798000.00	432.69	553.86	332238.32	342728.32	432,335	140,081	66,614	17,186	01	143	23	1271,1281,1292
3123	0.12	2.89	864,960	1094000.00	1096000.00	796000.00	798000.00	435.88	580.75	332245.64	342720.89	478,892	225,248	126,045	34,775	01	90	22	1281,1271,1292
3124	0.12	2.92	656,031	1096000.00	1098000.00	796000.00	798000.00	448.85	595.59	332252.76	342713.74	467,717	116,304	57,292	14,718	01	84	31	1271,1281,1292
3125	0.12	2.92	577,691	1098000.00	1100000.00	796000.01	798000.00	459.19	585.68	332259.99	342706.34	469,550	62,639	35,065	10,437	01	980	36	1271,1281,1292
3126	0.12	2.88	509,634	1100000.01	1101999.99	796000.00	797999.99	456.08	558.04	332267.34	342698.88	481,127	18,181	8,469	1,857	01	81	38	1281,1271,1292
3127	0.12	2.84	594,527	1102000.00	1104000.00	796000.00	798000.00	444.12	568.88	332274.60	345649.57	496,008	59,809	30,766	7,944	01	780	32	1281,1271,1261,1292
3128	0.13	2.83	691,251	1104000.00	1106000.00	796000.00	798000.00	448.58	561.42	332281.97	345655.54	499,613	115,863	60,407	15,368	01	400	30	1281,1271,1261,1292
3129	0.12	2.86	512,022	1106000.01	1107999.99	796000.00	798000.00	461.91	570.49	332289.32	345664.41	487,776	16,752	6,332	1,162	01	87	42	1271,1281,1261,1292
3130	0.13	2.83	570,000	1108000.01	1109999.99	796000.00	798000.00	458.81	595.80	332296.61	345671.81	499,284	45,208	20,751	4,757	01	1,080	38	1271,1281,1261,1292
3131	0.12	2.87	488,063	1002000.00	1004000.00	798000.01	800000.00	493.20	544.02	329604.04	341306.78	487,485	483	89	06	01	89	43	1281,1292,1302
3132	0.12	2.85	746,209	1004000.00	1005999.99	798000.00	800000.00	468.99	600.22	329596.89	341313.87	492,712	159,605	76,012	17,880	01	940	28	1292,1281,1302
3133	0.12	2.85	586,998	1006000.00	1007999.99	798000.00	800000.00	479.61	580.50	329589.66	341321.14	493,862	59,291	28,038	5,807	01	80	37	1281,1292,1302
3134	0.12	2.90	556,741	1008000.00	1009999.99	798000.00	800000.00	478.34	595.60	329582.42	341328.29	476,644	51,411	23,332	5,354	01	140	37	1292,1281,1302

0.0 Report on LAS Statistics (By Tile) - continued

TNAME	Point Density	Average GSD	Total Points	X Min	X Max	Y Min	Y Max	Z Min	Z MAX	GPS Min	GPS Max	1st Returns	2nd Returns	3rd Returns	Other Returns	Min Int	Max Int	Mean Int	Flightlines
3135	0.12	2.84	499,247	1010000.00	1012000.00	798000.00	800000.00	488.10	572.90	329575.36	341335.27	495,008	3,178	955	106	01	147	41	1281,1292,1302
3136	0.12	2.85	588,175	1012000.00	1014000.00	798000.00	800000.00	474.47	579.00	329568.10	341342.06	492,872	64,498	25,774	5,031	01	260	38	1281,1292,1302
3137	0.12	2.87	624,926	1014000.00	1015999.99	798000.00	800000.00	476.26	597.52	329560.95	341349.33	486,402	89,444	40,645	8,435	01	1,320	35	1281,1292,1302
3138	0.12	2.90	483,353	1016000.00	1017999.99	798000.01	800000.00	502.28	580.82	329553.58	341356.60	477,424	4,413	1,318	198	01	196	43	1292,1281,1302
3139	0.13	2.83	517,585	1018000.00	1020000.00	798000.01	800000.00	512.71	597.02	329546.32	341363.96	499,444	12,767	4,564	810	01	112	40	1292,1281,1302
3140	0.12	2.87	485,625	1020000.00	1022000.00	798000.00	800000.00	510.10	584.99	329539.26	341371.17	484,549	812	228	36	01	80	39	1292,1281,1302
3141	0.13	2.81	510,180	1022000.02	1023999.99	798000.00	800000.00	502.10	576.35	329532.08	341378.38	506,818	2,394	830	138	01	82	44	1292,1281,1302
3142	0.12	2.85	496,752	1024000.01	1026000.00	798000.00	800000.00	488.83	591.03	329524.94	341385.41	491,581	4,104	948	119	01	159	43	1281,1292,1302
3143	0.12	2.84	702,471	1026000.01	1028000.00	798000.01	800000.00	481.39	603.98	329517.79	341392.71	496,469	124,003	64,278	17,721	01	3,180	34	1292,1281,1302
3144	0.13	2.80	512,706	1028000.00	1030000.00	798000.00	800000.00	501.51	572.60	329510.50	341399.98	509,106	2,809	713	78	01	106	43	1281,1292,1302
3145	0.13	2.82	507,911	1030000.00	1031999.99	798000.00	800000.00	500.22	581.21	329503.29	341407.34	502,272	3,929	1,464	246	01	260	43	1281,1292,1302
3146	0.12	2.85	495,035	1032000.00	1034000.00	798000.01	800000.00	503.44	572.19	329496.17	341414.66	494,104	713	209	09	01	880	43	1281,1292,1302
3147	0.12	2.89	484,668	1034000.01	1035999.99	798000.01	800000.00	498.21	567.43	329489.11	341421.93	480,650	3,071	869	78	01	162	41	1281,1292,1302
3148	0.12	2.94	461,968	1036000.00	1038000.00	798000.01	800000.00	500.14	532.69	329481.77	341429.05	461,912	56	00	00	01	840	40	1281,1292,1302
3149	0.12	2.89	483,098	1038000.00	1039999.99	798000.01	800000.00	485.73	555.81	329474.28	341436.29	479,767	2,501	743	87	01	320	44	1292,1281,1302
3150	0.13	2.82	524,375	1040000.00	1042000.00	798000.00	800000.00	471.85	567.48	329467.16	341443.53	502,076	16,510	5,033	756	01	1,060	40	1292,1281,1302
3151	0.12	2.85	516,707	1042000.00	1043999.99	798000.00	800000.00	466.74	558.46	329460.04	341450.68	494,154	16,585	5,211	757	01	167	42	1281,1292,1302

0.0 Report on LAS Statistics (By Tile) - continued

TNAME	Point Density	Average GSD	Total Points	X Min	X Max	Y Min	Y Max	Z Min	Z MAX	GPS Min	GPS Max	1st Returns	2nd Returns	3rd Returns	Other Returns	Min Int	Max Int	Mean Int	Flightlines
3152	0.13	2.79	517,457	1044000.00	1046000.00	798000.01	800000.00	460.02	553.59	329453.15	341458.13	514,989	2,117	335	16	01	380	44	1292,1281,1302
3153	0.13	2.82	836,977	1046000.01	1048000.00	798000.00	800000.00	449.46	555.08	329446.06	341465.69	503,634	210,197	100,215	22,931	01	180	24	1281,1292,1302
3154	0.12	2.87	801,237	1048000.00	1050000.00	798000.01	800000.00	455.74	577.91	329438.71	341472.90	486,342	203,685	92,373	18,837	01	99	26	1281,1292,1302
3155	0.12	2.90	476,447	1050000.00	1052000.00	798000.01	800000.00	482.31	555.15	329431.63	341480.17	476,128	277	36	06	01	83	42	1281,1292,1302
3156	0.12	2.91	474,665	1052000.00	1053999.99	798000.01	799999.99	483.79	554.07	329424.16	341487.23	473,214	1,132	296	23	01	96	34	1292,1281,1302
3157	0.12	2.85	494,018	1054000.00	1056000.00	798000.02	799999.99	478.14	531.03	329416.85	341494.59	493,630	376	12	00	01	80	39	1292,1281,1302
3158	0.12	2.89	479,231	1056000.00	1058000.00	798000.00	800000.00	473.57	532.55	329409.61	341501.77	478,452	699	75	05	01	166	39	1292,1281,1302
3159	0.12	2.92	470,507	1058000.01	1059999.99	798000.00	800000.00	471.13	478.61	329402.55	341509.01	470,505	02	00	00	01	75	39	1281,1292,1302
3160	0.12	2.88	483,962	1060000.00	1062000.00	798000.00	800000.00	469.73	476.50	329395.26	341516.10	483,951	11	00	00	01	98	36	1292,1281,1302
3161	0.12	2.84	496,540	1062000.00	1064000.00	798000.00	799999.99	466.07	517.35	329388.06	341523.49	495,418	974	140	08	01	360	38	1292,1281,1302
3162	0.12	2.86	487,791	1064000.01	1066000.00	798000.01	800000.00	468.92	481.40	329380.74	341530.88	487,787	04	00	00	01	97	40	1292,1281,1302
3163	0.12	2.91	472,879	1066000.01	1068000.00	798000.01	800000.00	469.05	483.07	329373.56	341538.15	472,876	03	00	00	01	940	42	1281,1292,1302
3164	0.12	2.85	498,052	1068000.00	1069999.99	798000.01	800000.00	469.73	535.61	329366.28	341545.15	493,349	3,489	1,085	129	01	118	44	1292,1281,1302
3165	0.12	2.85	500,526	1070000.00	1072000.00	798000.01	800000.00	469.84	531.67	329359.19	341552.36	494,330	4,525	1,488	183	01	81	40	1281,1292,1302
3166	0.12	2.91	484,717	1072000.01	1074000.00	798000.00	800000.00	450.88	533.03	329352.04	341559.66	472,268	8,537	3,345	567	01	173	42	1281,1292,1302
3167	0.12	2.94	492,902	1074000.00	1075999.98	798000.00	800000.00	441.72	554.04	329344.75	341566.99	461,999	20,714	8,443	1,746	01	154	41	1281,1292,1302
3168	0.12	2.90	558,827	1076000.00	1078000.00	798000.01	800000.00	441.41	550.52	329337.34	341574.23	476,379	52,525	24,247	5,676	01	84	34	1292,1281,1302

0.0 Report on LAS Statistics (By Tile) - continued

TNAME	Point Density	Average GSD	Total Points	X Min	X Max	Y Min	Y Max	Z Min	Z MAX	GPS Min	GPS Max	1st Returns	2nd Returns	3rd Returns	Other Returns	Min Int	Max Int	Mean Int	Flightlines
3169	0.11	3.01	563,834	1078000.00	1080000.00	798000.01	800000.00	440.91	573.80	329329.91	341581.67	440,448	81,356	34,275	7,755	01	1,620	31	1292,1281,1302
3170	0.12	2.90	502,012	1080000.00	1082000.00	798000.02	800000.00	441.47	554.85	329322.71	341589.06	477,263	17,538	6,068	1,143	01	480	41	1281,1292,1302
3171	0.13	2.81	580,604	1082000.00	1083999.99	798000.01	800000.00	440.85	560.78	329315.50	341596.27	505,656	42,887	24,232	7,829	01	185	38	1292,1281,1302
3172	0.12	2.89	738,102	1084000.01	1086000.00	798000.01	800000.00	440.29	573.88	329308.41	341603.83	477,481	146,735	85,403	28,483	01	200	23	1292,1281,1302
3173	0.12	2.84	564,779	1086000.01	1087999.99	798000.00	799999.99	454.87	578.11	329301.32	341610.98	497,339	39,344	21,750	6,346	01	91	37	1281,1292,1302
3174	0.13	2.83	503,013	1088000.00	1090000.00	798000.00	799999.99	444.89	551.21	329294.09	341618.22	498,211	3,211	1,315	276	01	87	38	1292,1281,1302
3175	0.13	2.83	567,868	1090000.01	1092000.00	798000.00	800000.00	440.36	550.32	329286.80	341625.37	499,752	40,747	21,598	5,771	01	79	32	1281,1292,1302
3176	0.13	2.80	556,405	1092000.00	1094000.00	798000.01	800000.00	436.11	541.46	329279.71	341632.76	512,185	28,658	12,734	2,828	01	84	31	1281,1292,1302
3177	0.11	2.99	857,919	1094000.00	1095999.99	798000.00	800000.00	434.92	566.21	329272.31	341640.20	448,990	249,072	127,358	32,499	01	300	19	1281,1292,1302
3178	0.13	2.81	865,736	1096000.00	1098000.00	798000.00	800000.00	436.92	571.04	329265.19	341647.50	508,278	208,395	115,756	33,307	01	160	24	1281,1292,1302
3179	0.13	2.81	660,855	1098000.00	1099999.99	798000.01	800000.00	437.59	567.86	329258.13	341654.92	505,580	94,124	48,312	12,839	01	192	35	1292,1281,1302
3180	0.12	2.88	504,539	1100000.00	1101999.99	798000.00	800000.00	457.04	549.30	329250.92	341662.33	483,674	13,773	5,912	1,180	01	77	38	1281,1292,1302
3181	0.13	2.80	597,074	1102000.00	1104000.00	798000.00	800000.00	438.85	546.97	329243.86	341669.69	510,259	54,605	26,145	6,065	01	156	33	1281,1292,1302
3182	0.13	2.76	551,013	1104000.01	1105999.99	798000.00	800000.00	443.51	552.34	329236.60	341677.17	524,300	16,477	8,254	1,982	01	76	39	1281,1292,1302
3183	0.13	2.73	537,561	1106000.02	1107999.99	798000.01	800000.00	450.70	529.56	329229.20	341684.64	536,582	641	291	47	01	83	40	1292,1281,1302
3184	0.13	2.76	525,074	1108000.00	1110000.00	798000.01	799999.99	455.18	501.02	329222.14	341691.91	524,681	320	71	02	01	83	40	1292,1281,1302
Average	0.12	2.84																	

0.0 Report on LAS Statistics (By Tile)

- Class Totals

[Classified Files - C:\Users\mrjeffer\Desktop\Richland\LAS](#)

Class	Total	Class	Total	Class	Total	Class	Total
0	00	64	00	128	00	192	00
1	844,054,855	65	00	129	00	193	00
2	1,071,055,171	66	00	130	00	194	00
3	00	67	00	131	00	195	00
4	00	68	00	132	00	196	00
5	00	69	00	133	00	197	00
6	00	70	00	134	00	198	00
7	74,474	71	00	135	00	199	00
8	00	72	00	136	00	200	00
9	4,275,669	73	00	137	00	201	00
10	469,730	74	00	138	00	202	00
11	00	75	00	139	00	203	00
12	00	76	00	140	00	204	00
13	00	77	00	141	00	205	00
14	00	78	00	142	00	206	00
15	00	79	00	143	00	207	00
16	00	80	00	144	00	208	00
17	00	81	00	145	00	209	00
18	00	82	00	146	00	210	00
19	00	83	00	147	00	211	00
20	00	84	00	148	00	212	00
21	00	85	00	149	00	213	00
22	00	86	00	150	00	214	00
23	00	87	00	151	00	215	00
24	00	88	00	152	00	216	00
25	00	89	00	153	00	217	00
26	00	90	00	154	00	218	00
27	00	91	00	155	00	219	00
28	00	92	00	156	00	220	00
29	00	93	00	157	00	221	00
30	00	94	00	158	00	222	00
31	00	95	00	159	00	223	00
32	00	96	00	160	00	224	00
33	00	97	00	161	00	225	00
34	00	98	00	162	00	226	00
35	00	99	00	163	00	227	00
36	00	100	00	164	00	228	00
37	00	101	00	165	00	229	00
38	00	102	00	166	00	230	00
39	00	103	00	167	00	231	00
40	00	104	00	168	00	232	00
41	00	105	00	169	00	233	00
42	00	106	00	170	00	234	00
43	00	107	00	171	00	235	00
44	00	108	00	172	00	236	00
45	00	109	00	173	00	237	00
46	00	110	00	174	00	238	00
47	00	111	00	175	00	239	00
48	00	112	00	176	00	240	00
49	00	113	00	177	00	241	00
50	00	114	00	178	00	242	00
51	00	115	00	179	00	243	00
52	00	116	00	180	00	244	00
53	00	117	00	181	00	245	00
54	00	118	00	182	00	246	00
55	00	119	00	183	00	247	00
56	00	120	00	184	00	248	00
57	00	121	00	185	00	249	00
58	00	122	00	186	00	250	00
59	00	123	00	187	00	251	00
60	00	124	00	188	00	252	00
61	00	125	00	189	00	253	00
62	00	126	00	190	00	254	00
63	00	127	00	191	00	255	00

1.1 Report on Returns (Tiled Data)

[Classified Files - C:\Users\mrjeffer\Desktop\Richland\LAS](#)

File	First return	Second return	Third return	Other return	Total points
1000_704.las	486,798	28,242	12,395	2,666	530,101
1000_706.las	506,811	67,441	29,522	7,709	611,483
1000_708.las	502,062	275,045	150,735	44,490	972,332
1000_710.las	495,252	367,098	208,975	67,259	1,138,584
1000_712.las	499,231	337,423	185,409	60,732	1,082,795
1000_714.las	488,380	245,327	116,828	31,430	881,965
1000_716.las	461,935	106,625	60,318	17,764	646,642
1000_718.las	461,606	14,237	6,149	1,271	483,263
1000_720.las	499,601	62,790	25,265	5,041	592,697
1000_722.las	488,409	192,427	109,662	33,454	823,952
1000_724.las	505,329	325,211	183,061	55,466	1,069,067
1000_726.las	505,722	219,048	106,926	28,214	859,910
1000_728.las	478,758	86,203	43,217	11,886	620,064
1000_730.las	512,111	91,235	51,781	18,365	673,492
1000_732.las	499,876	21,208	10,715	3,244	535,043
1000_734.las	493,076	62,638	30,158	8,632	594,504
1000_736.las	487,138	170,285	69,238	15,037	741,698
1000_738.las	488,658	30,077	13,609	3,210	535,554
1000_740.las	520,129	4,323	1,288	218	525,958
1000_742.las	501,255	116,241	63,347	18,644	699,487
1000_744.las	484,856	1,204	24	00	486,084
1000_746.las	493,938	10,793	5,269	1,582	511,582
1000_748.las	509,179	51,881	25,929	7,658	594,647
1000_750.las	492,041	12,788	4,073	662	509,564
1000_752.las	476,067	97,311	40,837	7,641	621,856
1000_754.las	492,660	4,379	2,069	707	499,815
1000_756.las	529,829	27,482	14,503	5,171	576,985
1000_758.las	305,100	16,827	6,323	1,657	329,907
1000_760.las	513,492	48,387	15,576	2,287	579,742
1000_762.las	502,675	141,979	48,397	7,675	700,726
1000_764.las	494,201	25,865	10,431	1,770	532,267
1000_766.las	521,284	788	227	27	522,326
1000_768.las	518,494	65	00	00	518,559

1.1 Report on Returns (Tiled Data) - continued

File	First return	Second return	Third return	Other return	Total points
1000_770.las	481,279	131	01	00	481,411
1000_772.las	498,000	4,610	1,458	312	504,380
1000_774.las	495,706	271	28	01	496,006
1000_776.las	486,603	33,687	16,410	3,787	540,487
1000_778.las	504,349	153,689	67,310	13,776	739,124
1000_780.las	496,239	227,557	107,399	24,559	855,754
1000_782.las	498,052	208,983	93,358	19,358	819,751
1000_784.las	495,681	118,213	57,897	14,998	686,789
1000_786.las	511,701	163,960	79,440	19,585	774,686
1000_788.las	494,304	47,687	18,658	3,965	564,614
1000_790.las	468,959	17,713	6,753	1,120	494,545
1000_792.las	493,061	4,256	1,025	112	498,454
1000_794.las	518,332	5,040	1,980	366	525,718
1000_796.las	517,834	1,101	338	66	519,339
1002_698.las	503,123	5,408	2,653	605	511,789
1002_700.las	506,646	54,498	25,401	5,424	591,969
1002_702.las	499,367	123,123	61,430	14,991	698,911
1002_704.las	490,640	296,376	128,594	30,180	945,790
1002_706.las	514,781	437,029	239,727	68,791	1,260,328
1002_708.las	516,831	310,429	150,052	39,218	1,016,530
1002_710.las	490,595	120,335	62,506	18,468	691,904
1002_712.las	490,199	317,479	169,889	56,028	1,033,595
1002_714.las	484,893	226,268	103,088	25,355	839,604
1002_716.las	459,787	102,788	46,900	11,442	620,917
1002_718.las	494,395	1,106	299	29	495,829
1002_720.las	510,634	1,977	551	80	513,242
1002_722.las	493,176	10,583	5,163	1,403	510,325
1002_724.las	508,934	89,129	49,890	15,293	663,246
1002_726.las	495,723	110,936	48,461	11,011	666,131
1002_728.las	493,394	112,440	51,112	13,218	670,164
1002_730.las	520,618	113,166	55,378	15,352	704,514
1002_732.las	500,123	32,269	15,995	4,652	553,039
1002_734.las	475,459	9,070	3,742	877	489,148
1002_736.las	486,761	110,653	51,769	12,433	661,616

1.1 Report on Returns (Tiled Data) - continued

File	First return	Second return	Third return	Other return	Total points
1002_738.las	494,148	46,785	20,959	4,163	566,055
1002_740.las	507,906	91,576	47,585	13,646	660,713
1002_742.las	501,577	27,285	15,303	5,094	549,259
1002_744.las	473,230	2,780	773	201	476,984
1002_746.las	496,555	128,081	69,233	21,404	715,273
1002_748.las	510,994	115,419	65,644	19,624	711,681
1002_750.las	490,835	3,105	1,195	168	495,303
1002_752.las	493,748	139,867	65,294	14,847	713,756
1002_754.las	499,946	69,989	34,772	7,938	612,645
1002_756.las	520,333	24,067	12,605	4,274	561,279
1002_758.las	302,259	9,707	1,740	209	313,915
1002_760.las	503,662	11,568	3,967	586	519,783
1002_762.las	539,674	03	00	00	539,677
1002_764.las	539,300	26,942	9,420	1,509	577,171
1002_766.las	513,215	79,598	28,157	4,277	625,247
1002_768.las	500,944	16,389	5,602	867	523,802
1002_770.las	479,319	2,961	648	92	483,020
1002_772.las	485,884	48	00	00	485,932
1002_774.las	502,334	32	00	00	502,366
1002_776.las	508,937	01	00	00	508,938
1002_778.las	497,367	1,141	274	18	498,800
1002_780.las	489,196	96,889	37,129	6,655	629,869
1002_782.las	502,391	129,229	62,388	14,939	708,947
1002_784.las	518,499	982	190	17	519,688
1002_786.las	513,535	25,392	10,955	2,282	552,164
1002_788.las	476,489	102,251	47,087	10,315	636,142
1002_790.las	452,150	102,614	42,023	8,584	605,371
1002_792.las	503,495	143,047	50,976	10,036	707,554
1002_794.las	520,807	237,010	113,629	26,637	898,083
1002_796.las	493,675	22,562	6,973	1,221	524,431
1002_798.las	487,485	483	89	06	488,063
1004_698.las	533,681	34,778	18,389	5,354	592,202
1004_700.las	507,071	41,203	21,922	5,984	576,180
1004_702.las	489,199	251,668	121,681	30,527	893,075

1.1 Report on Returns (Tiled Data) - continued

File	First return	Second return	Third return	Other return	Total points
1004_704.las	494,196	291,174	150,618	40,963	976,951
1004_706.las	487,707	371,568	204,125	60,620	1,124,020
1004_708.las	487,996	227,702	119,743	32,975	868,416
1004_710.las	520,796	262,512	141,511	39,343	964,162
1004_712.las	503,388	223,065	113,835	30,308	870,596
1004_714.las	502,149	172,662	76,573	17,233	768,617
1004_716.las	468,159	37,237	14,390	2,861	522,647
1004_718.las	485,570	5,886	2,819	823	495,098
1004_720.las	515,534	17,911	8,873	2,279	544,597
1004_722.las	507,125	4,499	1,916	528	514,068
1004_724.las	513,774	2,506	585	109	516,974
1004_726.las	496,053	39,281	20,625	6,185	562,144
1004_728.las	477,290	55,963	24,119	5,858	563,230
1004_730.las	508,412	25,725	10,953	2,510	547,600
1004_732.las	508,664	26,741	10,844	2,607	548,856
1004_734.las	487,336	11,049	5,086	1,566	505,037
1004_736.las	477,036	188,045	94,687	25,665	785,433
1004_738.las	492,348	8,148	3,071	572	504,139
1004_740.las	511,926	71,000	31,095	7,198	621,219
1004_742.las	535,470	47,740	25,187	6,971	615,368
1004_744.las	473,931	12,131	5,777	1,907	493,746
1004_746.las	485,035	26,814	13,523	3,957	529,329
1004_748.las	509,078	52,167	30,162	9,393	600,800
1004_750.las	488,919	9,896	3,876	837	503,528
1004_752.las	492,765	59,200	28,401	6,531	586,897
1004_754.las	487,927	76,165	35,551	8,001	607,644
1004_756.las	502,492	12,780	5,747	1,496	522,515
1004_758.las	314,840	2,169	482	78	317,569
1004_760.las	544,281	97,275	29,881	3,813	675,250
1004_762.las	533,710	395	117	08	534,230
1004_764.las	514,412	17,620	4,885	596	537,513
1004_766.las	565,788	78,609	25,665	3,707	673,769
1004_768.las	517,915	49,979	17,874	3,286	589,054
1004_770.las	480,118	173,268	94,115	28,128	775,629

1.1 Report on Returns (Tiled Data) - continued

File	First return	Second return	Third return	Other return	Total points
1004_772.las	485,630	138,511	77,458	23,933	725,532
1004_774.las	474,078	115,473	68,457	22,863	680,871
1004_776.las	503,392	35,784	19,076	5,526	563,778
1004_778.las	497,801	367	108	16	498,292
1004_780.las	481,555	1,235	295	25	483,110
1004_782.las	505,685	34,719	16,676	3,972	561,052
1004_784.las	510,666	25,991	10,224	1,752	548,633
1004_786.las	494,926	07	00	00	494,933
1004_788.las	487,401	10,685	3,462	440	501,988
1004_790.las	470,460	129,527	47,123	8,468	655,578
1004_792.las	507,126	76,905	33,182	6,938	624,151
1004_794.las	513,178	170,075	75,061	17,126	775,440
1004_796.las	494,120	152,919	62,326	12,407	721,772
1004_798.las	492,712	159,605	76,012	17,880	746,209
1006_698.las	527,046	161,678	86,629	25,370	800,723
1006_700.las	519,728	304,841	159,851	44,172	1,028,592
1006_702.las	483,409	321,359	170,223	45,940	1,020,931
1006_704.las	479,087	342,187	180,067	50,558	1,051,899
1006_706.las	498,579	265,728	140,573	40,990	945,870
1006_708.las	471,489	334,800	164,800	47,243	1,018,332
1006_710.las	495,884	296,423	161,902	48,419	1,002,628
1006_712.las	491,577	179,898	94,389	27,891	793,755
1006_714.las	508,289	74,870	41,959	13,360	638,478
1006_716.las	483,857	37,855	20,686	6,333	548,731
1006_718.las	476,258	40,861	19,654	5,063	541,836
1006_720.las	503,863	21,457	11,803	3,737	540,860
1006_722.las	493,166	22,516	9,405	1,939	527,026
1006_724.las	503,114	7,563	1,958	164	512,799
1006_726.las	512,237	00	00	00	512,237
1006_728.las	488,282	07	00	00	488,289
1006_730.las	519,741	935	285	37	520,998
1006_732.las	520,091	4,579	2,254	669	527,593
1006_734.las	485,141	6,748	2,518	509	494,916
1006_736.las	483,743	114,094	53,079	11,710	662,626

1.1 Report on Returns (Tiled Data) - continued

File	First return	Second return	Third return	Other return	Total points
1006_738.las	487,742	5,225	2,631	754	496,352
1006_740.las	485,210	4,077	1,595	408	491,290
1006_742.las	518,240	159,248	92,888	29,471	799,847
1006_744.las	511,390	77,772	40,092	10,193	639,447
1006_746.las	497,589	1,437	552	79	499,657
1006_748.las	495,670	16,835	8,722	2,692	523,919
1006_750.las	488,082	36,938	18,196	4,348	547,564
1006_752.las	506,325	172,246	91,532	25,254	795,357
1006_754.las	482,625	19,091	9,047	2,500	513,263
1006_756.las	499,040	11,026	4,405	1,088	515,559
1006_758.las	320,117	28,724	8,736	1,047	358,624
1006_760.las	523,482	88,438	26,152	3,027	641,099
1006_762.las	533,519	8,776	2,997	453	545,745
1006_764.las	508,461	06	00	00	508,467
1006_766.las	512,521	3,030	759	63	516,373
1006_768.las	511,562	4,000	1,262	137	516,961
1006_770.las	476,699	250,514	136,806	40,138	904,157
1006_772.las	474,207	154,454	92,253	28,992	749,906
1006_774.las	481,309	158,078	87,918	28,720	756,025
1006_776.las	513,816	199,272	115,280	37,049	865,417
1006_778.las	501,802	6,463	1,905	234	510,404
1006_780.las	501,713	03	00	00	501,716
1006_782.las	492,450	2,210	580	55	495,295
1006_784.las	514,650	03	00	00	514,653
1006_786.las	502,544	120	32	02	502,698
1006_788.las	476,108	21,456	8,255	1,868	507,687
1006_790.las	486,834	155,811	73,139	16,894	732,678
1006_792.las	493,398	7,671	2,294	319	503,682
1006_794.las	505,834	24,396	10,742	2,589	543,561
1006_796.las	485,647	25,225	11,209	2,454	524,535
1006_798.las	493,862	59,291	28,038	5,807	586,998
1008_698.las	505,534	91,830	43,105	10,126	650,595
1008_700.las	483,759	305,633	150,636	40,010	980,038
1008_702.las	491,439	231,923	115,028	28,490	866,880

1.1 Report on Returns (Tiled Data) - continued

File	First return	Second return	Third return	Other return	Total points
1008_704.las	497,712	280,103	147,216	41,178	966,209
1008_706.las	498,191	363,453	196,809	57,197	1,115,650
1008_708.las	476,923	258,234	145,424	45,118	925,699
1008_710.las	502,843	175,848	94,819	28,878	802,388
1008_712.las	503,801	183,989	100,266	28,990	817,046
1008_714.las	541,445	43,526	20,139	5,393	610,503
1008_716.las	471,138	133,409	56,273	12,556	673,376
1008_718.las	471,407	83,603	37,685	9,859	602,554
1008_720.las	504,994	18,818	8,640	2,727	535,179
1008_722.las	487,851	60,933	17,355	3,815	569,954
1008_724.las	495,307	25,996	10,684	2,435	534,422
1008_726.las	505,076	986	542	195	506,799
1008_728.las	494,543	00	00	00	494,543
1008_730.las	515,678	1,356	173	06	517,213
1008_732.las	502,127	01	00	00	502,128
1008_734.las	480,307	13,846	6,568	1,851	502,572
1008_736.las	488,570	32,951	17,030	4,706	543,257
1008_738.las	492,591	11,166	4,423	709	508,889
1008_740.las	512,192	7,872	3,186	719	523,969
1008_742.las	527,478	173,531	94,155	24,522	819,686
1008_744.las	498,926	96,037	52,382	14,611	661,956
1008_746.las	489,921	19,752	9,526	2,059	521,258
1008_748.las	504,215	14,831	7,476	1,805	528,327
1008_750.las	499,907	2,972	861	165	503,905
1008_752.las	499,872	36,923	16,580	3,631	557,006
1008_754.las	478,945	00	00	00	478,945
1008_756.las	496,886	20,247	10,252	2,790	530,175
1008_758.las	323,899	14,108	6,608	1,701	346,316
1008_760.las	519,616	43,229	11,245	1,232	575,322
1008_762.las	510,218	55,446	19,077	3,467	588,208
1008_764.las	509,956	35,104	14,655	2,978	562,693
1008_766.las	486,239	2,539	796	145	489,719
1008_768.las	526,459	01	00	00	526,460
1008_770.las	531,174	25,061	8,987	1,604	566,826

1.1 Report on Returns (Tiled Data) - continued

File	First return	Second return	Third return	Other return	Total points
1008_772.las	484,129	14,133	5,386	1,174	504,822
1008_774.las	488,085	17,011	8,439	2,520	516,055
1008_776.las	517,764	81,936	40,890	11,818	652,408
1008_778.las	498,908	60,961	21,048	4,159	585,076
1008_780.las	477,607	64,067	25,128	4,741	571,543
1008_782.las	505,622	07	00	00	505,629
1008_784.las	521,110	05	00	00	521,115
1008_786.las	489,095	1,699	355	34	491,183
1008_788.las	471,578	1,148	185	12	472,923
1008_790.las	499,324	71,343	30,804	6,648	608,119
1008_792.las	490,680	108,044	44,138	9,528	652,390
1008_794.las	526,023	58,861	25,099	5,303	615,286
1008_796.las	458,307	49,419	23,381	5,444	536,551
1008_798.las	476,644	51,411	23,332	5,354	556,741
1010_698.las	500,696	66,987	34,657	10,487	612,827
1010_700.las	506,020	78,166	34,372	9,255	627,813
1010_702.las	490,935	124,087	62,590	15,443	693,055
1010_704.las	493,130	38,534	19,679	5,211	556,554
1010_706.las	499,771	204,529	108,771	31,135	844,206
1010_708.las	473,522	96,797	50,740	13,818	634,877
1010_710.las	462,103	109,851	56,588	15,431	643,973
1010_712.las	491,873	253,941	147,171	46,117	939,102
1010_714.las	520,348	313,596	170,958	50,011	1,054,913
1010_716.las	448,320	53,694	21,353	5,294	528,661
1010_718.las	484,570	66,938	34,715	9,394	595,617
1010_720.las	511,298	110,565	55,572	16,254	693,689
1010_722.las	497,241	69,751	34,811	10,407	612,210
1010_724.las	508,661	17,985	8,826	2,602	538,074
1010_726.las	492,829	9,932	4,858	1,510	509,129
1010_728.las	495,398	37,371	18,252	4,540	555,561
1010_730.las	503,897	5,934	1,855	300	511,986
1010_732.las	502,151	324	44	01	502,520
1010_734.las	478,402	7,233	2,956	724	489,315
1010_736.las	466,002	58,023	22,830	4,869	551,724

1.1 Report on Returns (Tiled Data) - continued

File	First return	Second return	Third return	Other return	Total points
1010_738.las	495,201	13,044	4,415	1,050	513,710
1010_740.las	517,108	23,153	9,548	2,169	551,978
1010_742.las	508,319	129,373	65,512	15,586	718,790
1010_744.las	496,247	3,191	1,073	150	500,661
1010_746.las	489,828	1,747	394	61	492,030
1010_748.las	487,336	2,724	866	100	491,026
1010_750.las	486,118	25,037	6,650	978	518,783
1010_752.las	516,730	52,135	23,979	5,408	598,252
1010_754.las	498,083	7,675	3,682	712	510,152
1010_756.las	477,270	11,056	3,978	907	493,211
1010_758.las	314,091	434	02	00	314,527
1010_760.las	513,031	38,574	10,699	1,143	563,447
1010_762.las	502,495	24,231	7,153	1,231	535,110
1010_764.las	520,394	114,211	47,142	8,883	690,630
1010_766.las	496,267	103,356	44,311	8,792	652,726
1010_768.las	513,971	139,238	66,906	17,420	737,535
1010_770.las	495,724	38,715	18,549	4,565	557,553
1010_772.las	481,849	2,903	534	28	485,314
1010_774.las	507,089	2,858	870	109	510,926
1010_776.las	498,855	65	00	00	498,920
1010_778.las	455,740	135,402	58,764	12,325	662,231
1010_780.las	476,820	189,747	83,531	17,286	767,384
1010_782.las	521,600	17,046	6,626	1,063	546,335
1010_784.las	522,363	253	38	00	522,654
1010_786.las	502,107	10	00	00	502,117
1010_788.las	487,628	17	00	00	487,645
1010_790.las	484,431	6,196	2,076	361	493,064
1010_792.las	509,464	53,963	19,331	3,528	586,286
1010_794.las	506,330	127,435	54,516	11,973	700,254
1010_796.las	470,435	27,797	10,317	1,675	510,224
1010_798.las	495,008	3,178	955	106	499,247
1012_698.las	502,534	67,101	27,096	6,058	602,789
1012_700.las	502,790	317,217	146,260	34,275	1,000,542
1012_702.las	473,533	193,340	97,969	24,997	789,839

1.1 Report on Returns (Tiled Data) - continued

File	First return	Second return	Third return	Other return	Total points
1012_704.las	497,504	302,005	153,482	41,991	994,982
1012_706.las	497,421	53,865	17,416	4,443	573,145
1012_708.las	491,893	1,154	586	161	493,794
1012_710.las	500,593	80,394	45,507	14,031	640,525
1012_712.las	503,161	48,866	32,011	12,691	596,729
1012_714.las	523,519	231,924	116,052	28,994	900,489
1012_716.las	471,836	130	09	00	471,975
1012_718.las	473,612	3,410	1,161	212	478,395
1012_720.las	521,917	113,230	53,333	14,367	702,847
1012_722.las	504,136	21,778	11,556	3,422	540,892
1012_724.las	505,255	85,648	47,139	15,321	653,363
1012_726.las	485,223	165,948	83,545	21,898	756,614
1012_728.las	494,705	31,628	16,566	4,499	547,398
1012_730.las	509,078	55,717	31,258	9,046	605,099
1012_732.las	502,806	133,754	77,915	23,605	738,080
1012_734.las	488,679	23,566	11,402	2,635	526,282
1012_736.las	490,507	32,207	12,118	2,495	537,327
1012_738.las	493,636	24,344	9,018	1,718	528,716
1012_740.las	509,872	2,035	387	74	512,368
1012_742.las	514,365	81,830	38,258	8,605	643,058
1012_744.las	481,803	2,800	1,037	183	485,823
1012_746.las	489,541	68	06	00	489,615
1012_748.las	506,061	12,688	3,527	510	522,786
1012_750.las	494,971	12,501	3,804	689	511,965
1012_752.las	528,249	34,122	17,419	4,362	584,152
1012_754.las	497,228	44,325	22,944	6,503	571,000
1012_756.las	504,068	4,174	1,654	267	510,163
1012_758.las	321,362	624	17	00	322,003
1012_760.las	531,025	56,514	17,791	2,237	607,567
1012_762.las	511,517	103,751	37,397	6,189	658,854
1012_764.las	538,847	41,064	17,781	3,646	601,338
1012_766.las	520,713	43,295	16,048	2,710	582,766
1012_768.las	524,071	66,431	32,296	8,559	631,357
1012_770.las	487,972	234,370	127,055	36,692	886,089

1.1 Report on Returns (Tiled Data) - continued

File	First return	Second return	Third return	Other return	Total points
1012_772.las	469,365	39,596	17,856	4,108	530,925
1012_774.las	500,138	1,821	608	42	502,609
1012_776.las	517,011	19,622	6,700	1,202	544,535
1012_778.las	489,098	54,781	21,397	3,864	569,140
1012_780.las	484,155	285,573	130,988	28,491	929,207
1012_782.las	513,227	147,694	56,983	10,220	728,124
1012_784.las	501,672	38,160	18,596	4,405	562,833
1012_786.las	507,395	5,395	1,999	345	515,134
1012_788.las	500,241	4,323	1,462	220	506,246
1012_790.las	481,828	05	00	00	481,833
1012_792.las	492,277	9,810	2,907	356	505,350
1012_794.las	505,815	32,343	11,798	1,964	551,920
1012_796.las	462,128	94,341	44,100	10,577	611,146
1012_798.las	492,872	64,498	25,774	5,031	588,175
1014_698.las	477,322	169,608	87,025	24,594	758,549
1014_700.las	494,952	279,003	129,674	32,070	935,699
1014_702.las	496,146	47,148	23,611	6,173	573,078
1014_704.las	504,655	61,724	30,731	8,391	605,501
1014_706.las	493,634	31,118	13,455	2,876	541,083
1014_708.las	505,711	61,061	31,363	10,386	608,521
1014_710.las	494,770	50,273	23,811	6,095	574,949
1014_712.las	476,846	8,144	2,950	711	488,651
1014_714.las	520,188	9,497	4,061	870	534,616
1014_716.las	486,611	907	224	40	487,782
1014_718.las	469,857	48,339	26,985	8,824	554,005
1014_720.las	508,936	192,241	99,680	28,789	829,646
1014_722.las	509,568	206,932	122,479	41,616	880,595
1014_724.las	517,806	16,846	7,628	1,768	544,048
1014_726.las	484,155	36,425	17,139	3,866	541,585
1014_728.las	496,903	103,048	50,576	12,513	663,040
1014_730.las	501,950	8,894	3,606	955	515,405
1014_732.las	498,999	8,648	4,223	1,089	512,959
1014_734.las	487,009	60,195	29,431	7,791	584,426
1014_736.las	482,807	23,959	11,080	2,865	520,711

1.1 Report on Returns (Tiled Data) - continued

File	First return	Second return	Third return	Other return	Total points
1014_738.las	494,009	105,344	44,066	9,369	652,788
1014_740.las	509,068	98,674	38,183	8,152	654,077
1014_742.las	525,796	133,209	62,993	14,764	736,762
1014_744.las	488,314	65,379	30,493	7,160	591,346
1014_746.las	492,919	20,523	8,985	2,005	524,432
1014_748.las	504,984	8,688	3,462	631	517,765
1014_750.las	482,474	2,500	710	172	485,856
1014_752.las	498,237	1,305	234	19	499,795
1014_754.las	493,459	2,582	902	176	497,119
1014_756.las	491,522	19,003	9,654	2,665	522,844
1014_758.las	308,991	35,052	14,574	3,362	361,979
1014_760.las	532,046	24,119	7,617	996	564,778
1014_762.las	500,845	19,650	6,704	1,044	528,243
1014_764.las	528,692	521	85	01	529,299
1014_766.las	503,611	4,346	1,525	201	509,683
1014_768.las	497,786	45	00	00	497,831
1014_770.las	509,855	16,655	8,178	1,856	536,544
1014_772.las	502,929	15,243	6,783	1,758	526,713
1014_774.las	505,366	51,604	26,575	7,629	591,174
1014_776.las	482,191	369	123	44	482,727
1014_778.las	494,269	08	00	00	494,277
1014_780.las	492,730	14,285	5,681	1,140	513,836
1014_782.las	516,092	53,379	23,831	5,024	598,326
1014_784.las	510,582	201,882	97,223	22,105	831,792
1014_786.las	484,042	42,257	15,321	2,696	544,316
1014_788.las	491,949	1,987	393	18	494,347
1014_790.las	502,882	1,333	339	17	504,571
1014_792.las	506,366	577	149	13	507,105
1014_794.las	511,410	13,223	6,289	1,546	532,468
1014_796.las	475,138	86,500	37,711	7,933	607,282
1014_798.las	486,402	89,444	40,645	8,435	624,926
1016_698.las	491,031	258,541	150,081	48,994	948,647
1016_700.las	470,326	11,044	3,648	727	485,745
1016_702.las	517,949	53,984	25,295	6,134	603,362

1.1 Report on Returns (Tiled Data) - continued

File	First return	Second return	Third return	Other return	Total points
1016_704.las	516,330	21,806	9,627	2,070	549,833
1016_706.las	483,057	40,830	18,362	4,654	546,903
1016_708.las	508,721	26,708	11,256	2,456	549,141
1016_710.las	482,444	16,510	8,325	2,234	509,513
1016_712.las	508,162	93,548	52,080	16,540	670,330
1016_714.las	533,665	69,021	37,963	10,248	650,897
1016_716.las	481,656	5,940	1,688	267	489,551
1016_718.las	483,150	61,475	30,974	8,483	584,082
1016_720.las	516,601	284,176	144,443	35,576	980,796
1016_722.las	507,482	127,797	74,381	23,466	733,126
1016_724.las	486,240	29,171	12,539	2,522	530,472
1016_726.las	504,092	22,452	10,509	2,473	539,526
1016_728.las	505,127	246	14	00	505,387
1016_730.las	513,713	01	00	00	513,714
1016_732.las	522,408	00	00	00	522,408
1016_734.las	502,293	00	00	00	502,293
1016_736.las	484,884	41,539	20,162	4,704	551,289
1016_738.las	470,365	79,640	35,492	8,649	594,146
1016_740.las	511,499	36,197	15,603	3,890	567,189
1016_742.las	517,849	3,574	934	62	522,419
1016_744.las	476,291	1,108	85	02	477,486
1016_746.las	483,947	30,708	13,107	2,982	530,744
1016_748.las	502,761	12,140	2,412	294	517,607
1016_750.las	485,312	2,655	295	13	488,275
1016_752.las	528,693	21,358	7,822	1,250	559,123
1016_754.las	504,207	23,475	10,351	2,163	540,196
1016_756.las	472,158	125,485	70,947	21,781	690,371
1016_758.las	298,658	54,361	28,051	8,419	389,489
1016_760.las	521,815	37,138	11,950	1,505	572,408
1016_762.las	504,493	107,157	38,050	6,192	655,892
1016_764.las	486,879	34,667	11,420	1,682	534,648
1016_766.las	512,043	12,971	3,500	296	528,810
1016_768.las	528,406	3,021	1,030	169	532,626
1016_770.las	468,842	146,151	65,976	16,717	697,686

1.1 Report on Returns (Tiled Data) - continued

File	First return	Second return	Third return	Other return	Total points
1016_772.las	482,085	3,258	1,130	161	486,634
1016_774.las	509,558	188,774	98,166	27,176	823,674
1016_776.las	495,584	221	55	03	495,863
1016_778.las	494,390	4,500	1,231	133	500,254
1016_780.las	487,948	13,097	4,713	721	506,479
1016_782.las	505,074	27,254	9,899	1,614	543,841
1016_784.las	501,207	199,480	89,339	19,620	809,646
1016_786.las	505,991	142,372	71,036	17,296	736,695
1016_788.las	503,238	66,557	25,079	4,386	599,260
1016_790.las	478,212	67,704	28,084	5,190	579,190
1016_792.las	503,849	12,365	3,035	251	519,500
1016_794.las	514,135	24,716	9,507	2,037	550,395
1016_796.las	474,424	16,661	7,716	1,956	500,757
1016_798.las	477,424	4,413	1,318	198	483,353
1018_698.las	489,605	77,533	43,085	13,730	623,953
1018_700.las	484,803	77,647	39,229	10,461	612,140
1018_702.las	538,106	49,940	27,154	7,794	622,994
1018_704.las	523,964	68,253	39,576	11,968	643,761
1018_706.las	487,611	3,758	2,063	579	494,011
1018_708.las	499,685	22,740	10,627	2,436	535,488
1018_710.las	470,048	34,351	18,687	5,845	528,931
1018_712.las	503,795	63,328	36,373	11,605	615,101
1018_714.las	500,790	71,794	40,102	14,072	626,758
1018_716.las	456,813	11,197	5,840	1,613	475,463
1018_718.las	473,984	18,887	7,474	1,597	501,942
1018_720.las	519,144	104,948	55,165	13,981	693,238
1018_722.las	515,254	121,960	70,376	21,872	729,462
1018_724.las	485,902	93,715	48,031	13,187	640,835
1018_726.las	526,117	3,066	1,425	376	530,984
1018_728.las	495,519	6,834	3,054	626	506,033
1018_730.las	479,259	10,065	4,590	685	494,599
1018_732.las	489,453	196	93	15	489,757
1018_734.las	494,233	2,347	1,003	240	497,823
1018_736.las	520,406	11,984	5,675	1,179	539,244

1.1 Report on Returns (Tiled Data) - continued

File	First return	Second return	Third return	Other return	Total points
1018_738.las	505,374	2,002	551	60	507,987
1018_740.las	513,810	14,815	5,437	1,149	535,211
1018_742.las	508,777	4,016	1,791	360	514,944
1018_744.las	489,212	446	02	00	489,660
1018_746.las	489,510	1,911	559	110	492,090
1018_748.las	502,627	1,054	33	01	503,715
1018_750.las	494,318	159	02	00	494,479
1018_752.las	505,194	5,035	1,408	242	511,879
1018_754.las	489,632	17,064	8,166	1,755	516,617
1018_756.las	497,973	175,763	85,290	19,794	778,820
1018_758.las	301,124	21,900	7,473	1,035	331,532
1018_760.las	512,117	76,584	25,771	3,195	617,667
1018_762.las	519,079	151,594	61,036	10,077	741,786
1018_764.las	508,111	100,004	45,367	8,795	662,277
1018_766.las	508,368	62,274	17,648	2,180	590,470
1018_768.las	535,780	175,209	62,062	9,999	783,050
1018_770.las	484,899	113,091	46,813	9,563	654,366
1018_772.las	482,493	43,941	13,548	2,558	542,540
1018_774.las	509,417	95,135	51,736	17,572	673,860
1018_776.las	500,500	01	00	00	500,501
1018_778.las	483,312	02	00	00	483,314
1018_780.las	503,755	05	00	00	503,760
1018_782.las	508,053	50,885	22,195	5,087	586,220
1018_784.las	487,861	158,382	62,405	11,732	720,380
1018_786.las	502,569	144,911	64,504	13,420	725,404
1018_788.las	477,951	85,011	35,269	7,034	605,265
1018_790.las	493,233	46,572	23,045	5,492	568,342
1018_792.las	518,810	1,906	794	155	521,665
1018_794.las	507,373	802	116	02	508,293
1018_796.las	473,701	07	00	00	473,708
1018_798.las	499,444	12,767	4,564	810	517,585
1020_698.las	480,425	42,251	24,547	8,368	555,591
1020_700.las	496,904	14,059	6,124	1,547	518,634
1020_702.las	536,892	31,658	14,335	3,539	586,424

1.1 Report on Returns (Tiled Data) - continued

File	First return	Second return	Third return	Other return	Total points
1020_704.las	508,681	81,272	43,003	11,738	644,694
1020_706.las	499,473	142	20	00	499,635
1020_708.las	506,687	120	00	00	506,807
1020_710.las	489,146	9,667	4,781	1,453	505,047
1020_712.las	531,713	4,533	1,127	71	537,444
1020_714.las	492,153	3,770	1,106	160	497,189
1020_716.las	469,850	5,089	1,527	334	476,800
1020_718.las	470,591	5,396	2,355	647	478,989
1020_720.las	497,189	18,248	9,652	2,808	527,897
1020_722.las	516,772	106,548	56,337	16,253	695,910
1020_724.las	504,268	127,333	70,439	20,629	722,669
1020_726.las	500,906	54,510	27,360	7,295	590,071
1020_728.las	492,423	160	06	00	492,589
1020_730.las	506,550	6,743	1,915	157	515,365
1020_732.las	497,076	6,192	2,245	457	505,970
1020_734.las	470,193	33,540	16,581	3,917	524,231
1020_736.las	490,535	4,029	2,051	531	497,146
1020_738.las	496,951	3,898	1,524	286	502,659
1020_740.las	503,700	21,620	9,765	2,355	537,440
1020_742.las	500,226	182	00	00	500,408
1020_744.las	493,316	14,613	6,775	1,675	516,379
1020_746.las	481,889	93,903	47,636	12,404	635,832
1020_748.las	494,352	94,616	44,329	10,190	643,487
1020_750.las	501,219	31,758	12,268	2,152	547,397
1020_752.las	498,312	121,796	50,205	7,719	678,032
1020_754.las	491,261	35,389	17,116	4,312	548,078
1020_756.las	531,405	27,189	12,870	2,998	574,462
1020_758.las	299,969	926	80	11	300,986
1020_760.las	511,631	9,376	2,757	325	524,089
1020_762.las	511,368	80,696	34,628	6,174	632,866
1020_764.las	518,093	73,222	31,640	5,959	628,914
1020_766.las	517,265	35,239	10,741	1,171	564,416
1020_768.las	520,632	10,812	3,603	503	535,550
1020_770.las	480,208	171,641	76,933	15,750	744,532

1.1 Report on Returns (Tiled Data) - continued

File	First return	Second return	Third return	Other return	Total points
1020_772.las	494,554	16,893	7,078	1,320	519,845
1020_774.las	518,488	89,531	48,475	15,954	672,448
1020_776.las	492,736	21,214	9,932	2,663	526,545
1020_778.las	474,098	65,979	24,760	3,894	568,731
1020_780.las	497,255	2,331	866	148	500,600
1020_782.las	511,749	3,361	821	106	516,037
1020_784.las	506,326	41,746	17,393	3,432	568,897
1020_786.las	486,582	24,014	10,139	2,042	522,777
1020_788.las	475,901	66,198	26,165	4,498	572,762
1020_790.las	483,566	130,111	60,768	12,634	687,079
1020_792.las	511,809	123,029	60,674	14,055	709,567
1020_794.las	513,650	10,513	3,582	604	528,349
1020_796.las	475,155	10,215	4,565	1,061	490,996
1020_798.las	484,549	812	228	36	485,625
1022_698.las	520,103	133,616	69,776	21,610	745,105
1022_700.las	525,477	560	25	00	526,062
1022_702.las	518,527	26,686	13,676	3,989	562,878
1022_704.las	475,198	00	00	00	475,198
1022_706.las	496,784	4,105	2,220	592	503,701
1022_708.las	498,788	17,019	9,413	3,089	528,309
1022_710.las	505,083	40,216	22,517	6,777	574,593
1022_712.las	517,353	1,226	496	178	519,253
1022_714.las	486,379	75,937	30,779	6,276	599,371
1022_716.las	484,587	53,962	25,604	6,058	570,211
1022_718.las	495,463	20,157	8,829	2,005	526,454
1022_720.las	498,114	127,172	73,298	21,943	720,527
1022_722.las	481,639	85,390	44,845	11,375	623,249
1022_724.las	504,119	87,706	52,412	16,569	660,806
1022_726.las	507,836	8,430	3,504	754	520,524
1022_728.las	505,714	129	14	00	505,857
1022_730.las	511,936	00	00	00	511,936
1022_732.las	483,657	24,163	12,727	3,281	523,828
1022_734.las	489,161	85,894	44,819	10,884	630,758
1022_736.las	498,788	6,792	3,658	901	510,139

1.1 Report on Returns (Tiled Data) - continued

File	First return	Second return	Third return	Other return	Total points
1022_738.las	499,369	66,442	32,425	7,670	605,906
1022_740.las	512,633	2,175	528	88	515,424
1022_742.las	510,603	5,848	2,046	292	518,789
1022_744.las	504,681	77,972	38,648	10,181	631,482
1022_746.las	495,501	120,249	57,281	13,823	686,854
1022_748.las	501,757	49,518	26,262	6,704	584,241
1022_750.las	494,331	31,346	14,193	3,301	543,171
1022_752.las	474,156	753	333	94	475,336
1022_754.las	490,662	2,773	466	18	493,919
1022_756.las	534,020	01	00	00	534,021
1022_758.las	309,803	711	03	00	310,517
1022_760.las	520,807	12,742	3,959	477	537,985
1022_762.las	520,589	36,076	13,363	2,125	572,153
1022_764.las	484,334	40,633	16,284	2,581	543,832
1022_766.las	535,106	21,222	8,316	1,259	565,903
1022_768.las	554,978	05	00	00	554,983
1022_770.las	489,851	5,944	2,289	412	498,496
1022_772.las	507,331	1,660	544	109	509,644
1022_774.las	518,206	157,884	90,424	30,127	796,641
1022_776.las	505,784	67,652	34,658	9,965	618,059
1022_778.las	509,673	72,120	28,711	4,945	615,449
1022_780.las	496,746	946	147	07	497,846
1022_782.las	500,791	928	75	01	501,795
1022_784.las	500,411	18,794	6,807	1,175	527,187
1022_786.las	479,450	14,385	6,958	1,579	502,372
1022_788.las	482,887	86,853	32,729	5,567	608,036
1022_790.las	491,373	254,949	126,686	29,780	902,788
1022_792.las	499,048	167,965	83,720	19,553	770,286
1022_794.las	500,761	113,524	54,050	11,889	680,224
1022_796.las	471,605	19,067	7,147	1,457	499,276
1022_798.las	506,818	2,394	830	138	510,180
1024_698.las	502,494	13,433	6,534	1,730	524,191
1024_700.las	502,722	4,778	2,706	816	511,022
1024_702.las	507,930	54,654	27,373	6,722	596,679

1.1 Report on Returns (Tiled Data) - continued

File	First return	Second return	Third return	Other return	Total points
1024_704.las	509,793	66,151	31,500	7,046	614,490
1024_706.las	506,718	28,319	14,860	3,979	553,876
1024_708.las	482,294	23,091	12,478	3,991	521,854
1024_710.las	538,687	14,061	8,082	2,716	563,546
1024_712.las	501,189	4,032	2,058	520	507,799
1024_714.las	466,353	87,647	39,235	9,215	602,450
1024_716.las	487,557	189,492	95,817	23,942	796,808
1024_718.las	483,578	103,105	53,780	14,155	654,618
1024_720.las	504,838	24,991	12,709	3,177	545,715
1024_722.las	489,024	7,967	3,876	852	501,719
1024_724.las	487,070	11,592	4,907	699	504,268
1024_726.las	503,176	00	00	00	503,176
1024_728.las	504,054	00	00	00	504,054
1024_730.las	512,364	03	00	00	512,367
1024_732.las	473,255	62,042	31,937	8,004	575,238
1024_734.las	479,502	25,201	11,742	2,727	519,172
1024_736.las	471,278	45,638	21,751	4,395	543,062
1024_738.las	491,857	60,818	30,359	7,401	590,435
1024_740.las	519,306	5,683	1,960	318	527,267
1024_742.las	512,673	79,720	41,027	10,315	643,735
1024_744.las	491,154	46,864	21,230	5,417	564,665
1024_746.las	478,920	25,593	9,778	2,116	516,407
1024_748.las	492,580	24,614	10,489	2,486	530,169
1024_750.las	530,313	09	00	00	530,322
1024_752.las	629,764	1,150	150	09	631,073
1024_754.las	545,825	80	01	00	545,906
1024_756.las	484,790	842	247	29	485,908
1024_758.las	287,960	10,488	3,702	554	302,704
1024_760.las	482,883	126,212	39,920	4,621	653,636
1024_762.las	534,974	93,491	36,285	5,924	670,674
1024_764.las	536,071	50	05	00	536,126
1024_766.las	519,343	1,916	584	64	521,907
1024_768.las	533,291	09	00	00	533,300
1024_770.las	488,427	34,153	13,708	2,649	538,937

1.1 Report on Returns (Tiled Data) - continued

File	First return	Second return	Third return	Other return	Total points
1024_772.las	487,143	389	201	35	487,768
1024_774.las	498,742	22,319	9,909	2,297	533,267
1024_776.las	507,564	692	101	02	508,359
1024_778.las	467,006	8,106	2,840	417	478,369
1024_780.las	490,047	29	02	00	490,078
1024_782.las	514,246	10	00	00	514,256
1024_784.las	507,947	04	00	00	507,951
1024_786.las	497,120	9,048	4,043	838	511,049
1024_788.las	497,237	24,710	11,296	2,530	535,773
1024_790.las	483,305	96,763	39,788	8,225	628,081
1024_792.las	487,743	152,314	71,291	16,427	727,775
1024_794.las	511,572	51,219	25,025	5,723	593,539
1024_796.las	473,128	5,402	2,241	407	481,178
1024_798.las	491,581	4,104	948	119	496,752
1026_698.las	496,522	22,114	10,551	3,159	532,346
1026_700.las	507,922	12,058	5,922	1,769	527,671
1026_702.las	482,731	114,240	55,802	14,501	667,274
1026_704.las	492,487	138	34	07	492,666
1026_706.las	526,738	1,098	236	24	528,096
1026_708.las	465,056	36	00	00	465,092
1026_710.las	541,000	16,733	7,743	1,974	567,450
1026_712.las	501,780	22,638	10,758	3,030	538,206
1026_714.las	487,771	77,870	38,352	8,992	612,985
1026_716.las	506,752	271,163	141,246	37,859	957,020
1026_718.las	490,072	60,298	30,224	8,350	588,944
1026_720.las	505,069	97,319	47,670	11,341	661,399
1026_722.las	497,649	66,641	35,344	10,120	609,754
1026_724.las	487,275	43,392	19,294	3,568	553,529
1026_726.las	521,028	18,115	6,410	1,172	546,725
1026_728.las	503,147	11,809	5,693	1,461	522,110
1026_730.las	523,498	20,398	9,847	2,475	556,218
1026_732.las	518,570	52,083	23,232	5,031	598,916
1026_734.las	494,701	109,280	53,195	12,611	669,787
1026_736.las	472,311	91,018	45,155	10,381	618,865

1.1 Report on Returns (Tiled Data) - continued

File	First return	Second return	Third return	Other return	Total points
1026_738.las	481,226	3,142	1,390	426	486,184
1026_740.las	503,444	38,544	16,554	3,682	562,224
1026_742.las	516,729	62,426	30,324	7,269	616,748
1026_744.las	484,882	8,564	3,479	734	497,659
1026_746.las	496,927	93,235	51,855	15,596	657,613
1026_748.las	500,870	20,923	9,626	2,327	533,746
1026_750.las	603,109	57,666	26,392	6,279	693,446
1026_752.las	773,971	53,798	22,318	5,487	855,574
1026_754.las	568,131	116,408	55,548	14,198	754,285
1026_756.las	500,721	38,634	20,292	5,588	565,235
1026_758.las	306,397	70,876	24,740	4,549	406,562
1026_760.las	525,228	103,113	33,661	4,229	666,231
1026_762.las	542,773	142,531	54,575	8,258	748,137
1026_764.las	526,324	66,560	27,760	4,890	625,534
1026_766.las	515,617	142	00	00	515,759
1026_768.las	525,453	4,696	1,489	194	531,832
1026_770.las	486,670	77,426	31,095	5,074	600,265
1026_772.las	489,723	3,283	1,557	314	494,877
1026_774.las	487,903	31,371	14,769	3,562	537,605
1026_776.las	477,434	666	260	62	478,422
1026_778.las	491,930	7,705	2,474	329	502,438
1026_780.las	499,185	2,468	612	52	502,317
1026_782.las	506,013	06	00	00	506,019
1026_784.las	502,189	02	00	00	502,191
1026_786.las	489,952	03	00	00	489,955
1026_788.las	494,030	19	00	00	494,049
1026_790.las	510,752	7,294	2,640	353	521,039
1026_792.las	498,597	56,825	25,146	4,949	585,517
1026_794.las	509,036	158,289	85,783	23,583	776,691
1026_796.las	486,247	194,359	98,984	25,603	805,193
1026_798.las	496,469	124,003	64,278	17,721	702,471
1028_698.las	496,624	64,838	34,800	10,944	607,206
1028_700.las	493,752	14,987	7,317	1,676	517,732
1028_702.las	460,100	45,118	18,197	3,588	527,003

1.1 Report on Returns (Tiled Data) - continued

File	First return	Second return	Third return	Other return	Total points
1028_704.las	498,057	4,797	2,106	486	505,446
1028_706.las	560,362	2,970	1,275	212	564,819
1028_708.las	474,912	1,501	454	139	477,006
1028_710.las	519,567	25,438	14,332	4,562	563,899
1028_712.las	506,276	69,887	42,332	14,747	633,242
1028_714.las	503,487	120,793	63,836	16,793	704,909
1028_716.las	490,831	75,517	38,451	10,512	615,311
1028_718.las	478,078	138,469	73,783	20,649	710,979
1028_720.las	496,778	61,155	28,817	7,144	593,894
1028_722.las	508,020	72,986	39,988	11,456	632,450
1028_724.las	494,398	137,022	70,817	17,859	720,096
1028_726.las	496,389	11,104	3,752	644	511,889
1028_728.las	481,021	58,435	27,033	6,313	572,802
1028_730.las	515,561	34,588	16,637	4,118	570,904
1028_732.las	518,804	77,419	43,863	13,286	653,372
1028_734.las	489,766	129,413	64,362	16,193	699,734
1028_736.las	469,143	7,317	3,298	804	480,562
1028_738.las	495,757	7,775	3,381	904	507,817
1028_740.las	522,562	78,558	41,495	11,499	654,114
1028_742.las	538,078	71,411	35,266	10,012	654,767
1028_744.las	489,619	62,780	37,578	12,466	602,443
1028_746.las	466,359	34,959	15,855	3,632	520,805
1028_748.las	496,944	78,031	39,388	9,612	623,975
1028_750.las	610,732	183,046	95,668	27,960	917,406
1028_752.las	754,754	205,986	97,307	26,037	1,084,084
1028_754.las	570,508	249,334	145,980	48,656	1,014,478
1028_756.las	520,940	296,510	177,312	61,639	1,056,401
1028_758.las	302,470	38,642	18,742	5,030	364,884
1028_760.las	502,785	7,764	2,718	426	513,693
1028_762.las	529,813	377	80	06	530,276
1028_764.las	548,906	15,516	4,949	655	570,026
1028_766.las	500,566	60,951	17,680	2,093	581,290
1028_768.las	520,555	168,564	60,218	10,138	759,475
1028_770.las	509,594	669	172	19	510,454

1.1 Report on Returns (Tiled Data) - continued

File	First return	Second return	Third return	Other return	Total points
1028_772.las	497,959	51,169	22,745	4,439	576,312
1028_774.las	496,226	82,276	36,227	7,468	622,197
1028_776.las	493,125	16	00	00	493,141
1028_778.las	482,030	5,215	1,109	91	488,445
1028_780.las	500,264	19,045	5,783	662	525,754
1028_782.las	504,628	3,081	691	74	508,474
1028_784.las	501,469	20	00	00	501,489
1028_786.las	488,094	22	00	00	488,116
1028_788.las	511,216	29	00	00	511,245
1028_790.las	516,857	00	00	00	516,857
1028_792.las	505,403	31	00	00	505,434
1028_794.las	513,757	5,604	1,946	353	521,660
1028_796.las	487,510	01	00	00	487,511
1028_798.las	509,106	2,809	713	78	512,706
1030_698.las	428,808	94,337	53,144	16,201	592,490
1030_700.las	486,993	6,038	2,191	582	495,804
1030_702.las	450,100	8,918	2,336	292	461,646
1030_704.las	493,592	13,641	5,115	969	513,317
1030_706.las	515,305	9,098	4,085	851	529,339
1030_708.las	463,994	33,039	16,734	4,271	518,038
1030_710.las	528,754	47,354	22,905	5,788	604,801
1030_712.las	512,071	94,212	53,965	17,744	677,992
1030_714.las	495,310	44,767	20,683	5,341	566,101
1030_716.las	490,593	53,009	24,338	6,173	574,113
1030_718.las	481,774	74,675	37,282	10,193	603,924
1030_720.las	486,573	32,147	16,680	4,649	540,049
1030_722.las	497,072	24,207	10,667	2,554	534,500
1030_724.las	490,107	92,847	45,493	11,375	639,822
1030_726.las	523,018	8,360	3,428	671	535,477
1030_728.las	506,994	53,894	23,367	5,862	590,117
1030_730.las	512,043	64,062	33,181	8,317	617,603
1030_732.las	495,456	20,582	10,465	2,977	529,480
1030_734.las	484,938	30,995	12,993	2,652	531,578
1030_736.las	491,378	31,931	15,354	3,369	542,032

1.1 Report on Returns (Tiled Data) - continued

File	First return	Second return	Third return	Other return	Total points
1030_738.las	502,659	60,211	23,068	4,509	590,447
1030_740.las	499,985	44,412	19,992	4,940	569,329
1030_742.las	505,687	24,076	9,230	2,241	541,234
1030_744.las	505,729	99,536	52,182	15,054	672,501
1030_746.las	483,093	152,302	84,229	26,249	745,873
1030_748.las	500,796	34,754	15,903	3,982	555,435
1030_750.las	615,298	191,643	92,430	23,150	922,521
1030_752.las	753,441	149,215	72,171	18,853	993,680
1030_754.las	560,894	246,089	137,063	43,124	987,170
1030_756.las	482,301	277,550	159,069	53,206	972,126
1030_758.las	292,582	29,176	13,202	3,529	338,489
1030_760.las	510,754	4,369	726	53	515,902
1030_762.las	535,766	31	00	00	535,797
1030_764.las	512,280	84,340	27,860	3,634	628,114
1030_766.las	508,806	195,861	60,195	7,498	772,360
1030_768.las	499,730	130,960	46,942	7,494	685,126
1030_770.las	455,274	80,587	36,594	7,589	580,044
1030_772.las	501,130	70,781	33,885	7,386	613,182
1030_774.las	522,080	22,226	9,504	1,717	555,527
1030_776.las	497,295	13,470	5,682	1,086	517,533
1030_778.las	457,697	14,840	5,262	754	478,553
1030_780.las	490,660	03	00	00	490,663
1030_782.las	520,000	02	00	00	520,002
1030_784.las	499,736	00	00	00	499,736
1030_786.las	485,627	00	00	00	485,627
1030_788.las	504,954	650	225	40	505,869
1030_790.las	494,454	6,685	2,379	434	503,952
1030_792.las	497,233	194	40	04	497,471
1030_794.las	522,722	1,479	241	11	524,453
1030_796.las	485,437	05	00	00	485,442
1030_798.las	502,272	3,929	1,464	246	507,911
1032_688.las	493,142	180	07	00	493,329
1032_690.las	513,863	273,331	112,622	22,808	922,624
1032_692.las	362,249	117,824	46,460	8,115	534,648

1.1 Report on Returns (Tiled Data) - continued

File	First return	Second return	Third return	Other return	Total points
1032_694.las	219,987	2,408	31	00	222,426
1032_696.las	419,467	33,754	835	04	454,060
1032_698.las	413,713	563	32	01	414,309
1032_700.las	482,112	4,357	1,288	180	487,937
1032_702.las	375,092	2,873	381	34	378,380
1032_704.las	504,169	10,041	2,793	437	517,440
1032_706.las	492,921	5,235	1,209	125	499,490
1032_708.las	486,619	135,394	62,624	14,457	699,094
1032_710.las	514,355	240,541	115,860	27,774	898,530
1032_712.las	504,253	170,112	99,440	33,208	807,013
1032_714.las	527,519	54,346	30,827	9,924	622,616
1032_716.las	495,481	35,668	18,615	5,892	555,656
1032_718.las	484,148	60,071	31,799	8,741	584,759
1032_720.las	488,435	46,828	24,978	7,582	567,823
1032_722.las	512,194	98,060	49,215	13,170	672,639
1032_724.las	499,436	39,230	19,434	5,129	563,229
1032_726.las	502,081	2,746	1,265	235	506,327
1032_728.las	494,567	62,437	25,699	5,006	587,709
1032_730.las	495,970	33,231	16,306	4,205	549,712
1032_732.las	476,938	15,512	4,993	1,005	498,448
1032_734.las	482,055	25,675	11,712	2,960	522,402
1032_736.las	473,975	135,682	62,594	13,984	686,235
1032_738.las	480,843	82,493	41,168	9,690	614,194
1032_740.las	511,681	44,567	17,409	4,073	577,730
1032_742.las	526,517	4,486	1,894	538	533,435
1032_744.las	469,498	47,814	25,433	8,213	550,958
1032_746.las	464,053	96,324	52,763	17,407	630,547
1032_748.las	498,248	130,976	77,872	30,648	737,744
1032_750.las	616,262	20,950	7,675	1,530	646,417
1032_752.las	759,905	9,156	3,876	893	773,830
1032_754.las	548,594	1,502	242	13	550,351
1032_756.las	487,575	10,472	4,577	1,192	503,816
1032_758.las	327,010	7,024	3,155	990	338,179
1032_760.las	580,102	2,997	1,089	177	584,365

1.1 Report on Returns (Tiled Data) - continued

File	First return	Second return	Third return	Other return	Total points
1032_762.las	502,934	24,481	5,623	725	533,763
1032_764.las	470,194	169,575	63,726	10,159	713,654
1032_766.las	522,111	135,120	42,630	5,952	705,813
1032_768.las	524,492	108,741	43,802	8,764	685,799
1032_770.las	484,566	237,717	105,812	24,592	852,687
1032_772.las	520,073	102,350	46,438	10,905	679,766
1032_774.las	518,568	28	01	00	518,597
1032_776.las	483,994	1,935	402	48	486,379
1032_778.las	496,880	8,509	2,522	258	508,169
1032_780.las	500,042	22,916	7,360	915	531,233
1032_782.las	492,369	10,371	3,581	488	506,809
1032_784.las	491,542	2,333	727	93	494,695
1032_786.las	500,191	04	00	00	500,195
1032_788.las	498,911	28,796	10,246	1,971	539,924
1032_790.las	505,438	00	00	00	505,438
1032_792.las	489,752	397	106	10	490,265
1032_794.las	515,735	00	00	00	515,735
1032_796.las	481,512	02	00	00	481,514
1032_798.las	494,104	713	209	09	495,035
1034_688.las	502,513	909	147	18	503,587
1034_690.las	492,264	308,590	154,938	46,528	1,002,320
1034_692.las	459,971	106,457	44,645	11,492	622,565
1034_694.las	460,295	175,256	83,179	24,396	743,126
1034_696.las	499,875	142,908	69,564	24,702	737,049
1034_698.las	501,665	122,772	61,446	16,409	702,292
1034_700.las	492,580	217,741	101,007	24,077	835,405
1034_702.las	469,529	63,628	23,392	6,263	562,812
1034_704.las	490,485	48,422	18,040	4,187	561,134
1034_706.las	468,568	104,847	49,022	12,872	635,309
1034_708.las	503,303	108,578	53,652	14,308	679,841
1034_710.las	496,517	228,995	120,697	35,047	881,256
1034_712.las	502,245	253,433	117,920	29,506	903,104
1034_714.las	519,104	79,452	37,589	10,807	646,952
1034_716.las	487,505	150,044	69,189	18,463	725,201

1.1 Report on Returns (Tiled Data) - continued

File	First return	Second return	Third return	Other return	Total points
1034_718.las	478,402	195,230	99,146	27,113	799,891
1034_720.las	468,258	205,331	106,446	28,513	808,548
1034_722.las	498,881	106,262	56,468	16,694	678,305
1034_724.las	513,933	42,260	20,228	5,760	582,181
1034_726.las	508,223	41,952	16,286	3,441	569,902
1034_728.las	492,051	3,788	1,061	102	497,002
1034_730.las	518,226	51,434	26,141	6,620	602,421
1034_732.las	504,650	24,434	12,944	3,427	545,455
1034_734.las	498,646	52,814	25,499	6,157	583,116
1034_736.las	504,267	212,007	98,454	20,895	835,623
1034_738.las	492,451	172,261	89,815	26,128	780,655
1034_740.las	505,004	138,326	73,008	22,195	738,533
1034_742.las	523,391	81,303	49,782	17,600	672,076
1034_744.las	492,620	143,439	83,605	26,990	746,654
1034_746.las	476,211	79,971	50,802	19,005	625,989
1034_748.las	504,230	47,674	26,756	9,180	587,840
1034_750.las	626,479	117,739	67,316	22,323	833,857
1034_752.las	774,537	1,410	246	59	776,252
1034_754.las	550,864	83,987	43,805	11,503	690,159
1034_756.las	461,362	10,961	4,174	895	477,392
1034_758.las	294,195	938	03	00	295,136
1034_760.las	541,118	3,470	1,027	157	545,772
1034_762.las	521,084	255,641	103,534	19,077	899,336
1034_764.las	499,604	229,039	98,324	18,430	845,397
1034_766.las	515,713	327,001	120,001	19,957	982,672
1034_768.las	501,887	190,937	72,302	12,463	777,589
1034_770.las	499,640	297,141	139,288	35,505	971,574
1034_772.las	508,736	152,913	78,226	20,225	760,100
1034_774.las	513,271	78	01	00	513,350
1034_776.las	470,285	5,645	1,472	174	477,576
1034_778.las	490,012	94,634	37,550	6,701	628,897
1034_780.las	527,795	106,700	40,039	5,877	680,411
1034_782.las	508,895	162,111	62,145	9,432	742,583
1034_784.las	485,808	15,075	6,673	1,138	508,694

1.1 Report on Returns (Tiled Data) - continued

File	First return	Second return	Third return	Other return	Total points
1034_786.las	468,959	153	03	00	469,115
1034_788.las	490,382	51,081	20,811	3,867	566,141
1034_790.las	512,805	01	00	00	512,806
1034_792.las	508,488	13,268	4,795	751	527,302
1034_794.las	521,125	497	260	83	521,965
1034_796.las	482,192	14,528	7,879	2,119	506,718
1034_798.las	480,650	3,071	869	78	484,668
1036_688.las	522,164	272,633	125,886	28,032	948,715
1036_690.las	502,759	351,076	178,459	51,466	1,083,760
1036_692.las	479,140	194,735	96,764	26,481	797,120
1036_694.las	508,446	139,667	64,072	16,087	728,272
1036_696.las	503,790	15,256	7,570	2,124	528,740
1036_698.las	479,967	16,095	8,677	3,194	507,933
1036_700.las	477,657	62,217	33,951	10,470	584,295
1036_702.las	508,214	190,799	103,406	30,514	832,933
1036_704.las	500,852	112,842	54,471	15,563	683,728
1036_706.las	463,132	223,203	93,730	21,105	801,170
1036_708.las	502,083	297,054	148,498	39,480	987,115
1036_710.las	505,643	223,837	113,457	30,878	873,815
1036_712.las	497,509	138,730	60,065	14,005	710,309
1036_714.las	503,177	148,153	61,260	12,696	725,286
1036_716.las	475,749	300,269	136,849	35,587	948,454
1036_718.las	498,497	236,499	124,219	37,672	896,887
1036_720.las	508,640	401,497	219,138	64,351	1,193,626
1036_722.las	481,836	387,519	204,117	58,228	1,131,700
1036_724.las	485,866	229,306	116,277	32,024	863,473
1036_726.las	507,970	182,582	73,193	17,190	780,935
1036_728.las	490,702	102,340	41,880	9,384	644,306
1036_730.las	491,989	278,179	151,986	40,991	963,145
1036_732.las	495,053	319,635	180,699	54,738	1,050,125
1036_734.las	497,521	177,209	86,588	22,272	783,590
1036_736.las	483,869	76,915	39,373	9,641	609,798
1036_738.las	500,983	252,665	126,996	30,710	911,354
1036_740.las	507,714	158,716	81,795	21,653	769,878

1.1 Report on Returns (Tiled Data) - continued

File	First return	Second return	Third return	Other return	Total points
1036_742.las	504,565	59,257	29,193	7,154	600,169
1036_744.las	501,776	29,976	17,014	5,661	554,427
1036_746.las	492,849	110,300	64,055	20,020	687,224
1036_748.las	502,518	75,728	34,283	8,740	621,269
1036_750.las	617,723	187,632	82,589	21,624	909,568
1036_752.las	780,253	122,262	60,649	17,037	980,201
1036_754.las	568,915	2,571	576	128	572,190
1036_756.las	479,716	2,198	879	222	483,015
1036_758.las	315,349	3,800	889	105	320,143
1036_760.las	558,625	1,943	882	182	561,632
1036_762.las	484,155	129,132	52,929	10,086	676,302
1036_764.las	470,020	95,457	42,470	9,350	617,297
1036_766.las	506,569	46,362	16,297	2,494	571,722
1036_768.las	512,466	103,266	37,696	6,437	659,865
1036_770.las	479,654	133,053	57,553	12,288	682,548
1036_772.las	509,422	48,208	17,917	3,741	579,288
1036_774.las	494,236	124,307	62,420	18,567	699,530
1036_776.las	476,439	136,953	59,878	13,230	686,500
1036_778.las	495,352	55,197	23,166	4,599	578,314
1036_780.las	498,778	4,580	1,881	305	505,544
1036_782.las	497,590	164,314	62,310	9,016	733,230
1036_784.las	507,961	217,319	85,077	12,223	822,580
1036_786.las	491,833	42,657	18,267	3,704	556,461
1036_788.las	473,897	13,050	4,334	566	491,847
1036_790.las	496,775	2,404	510	61	499,750
1036_792.las	522,539	47,296	18,807	3,481	592,123
1036_794.las	519,703	73,591	28,842	5,447	627,583
1036_796.las	472,198	11,170	5,960	1,629	490,957
1036_798.las	461,912	56	00	00	461,968
1038_688.las	501,239	74,349	32,213	7,457	615,258
1038_690.las	513,214	127,484	71,440	22,824	734,962
1038_692.las	484,927	36,670	20,690	6,472	548,759
1038_694.las	509,946	32,499	18,025	5,561	566,031
1038_696.las	507,326	61,053	30,595	8,187	607,161

1.1 Report on Returns (Tiled Data) - continued

File	First return	Second return	Third return	Other return	Total points
1038_698.las	486,842	58,187	31,589	10,095	586,713
1038_700.las	486,261	56,943	31,985	10,313	585,502
1038_702.las	545,077	147,673	77,733	20,561	791,044
1038_704.las	486,798	53,389	30,113	9,439	579,739
1038_706.las	447,559	69,653	34,065	8,119	559,396
1038_708.las	511,427	144,381	80,115	24,253	760,176
1038_710.las	516,106	20,311	8,427	2,615	547,459
1038_712.las	506,777	48,681	24,254	6,795	586,507
1038_714.las	511,716	166,402	80,560	17,581	776,259
1038_716.las	502,125	295,334	158,568	46,084	1,002,111
1038_718.las	500,058	218,855	129,139	42,455	890,507
1038_720.las	495,044	68,403	33,592	9,967	607,006
1038_722.las	491,854	123,116	67,129	20,876	702,975
1038_724.las	495,455	174,174	102,123	34,036	805,788
1038_726.las	509,854	131,610	69,824	20,160	731,448
1038_728.las	495,994	107,041	53,700	14,763	671,498
1038_730.las	505,916	115,238	53,605	11,728	686,487
1038_732.las	491,300	17,409	8,996	2,434	520,139
1038_734.las	495,812	14,771	6,554	1,706	518,843
1038_736.las	501,081	45,867	23,875	6,347	577,170
1038_738.las	496,713	1,465	400	85	498,663
1038_740.las	500,980	8,725	4,566	1,292	515,563
1038_742.las	500,138	27,026	10,785	2,432	540,381
1038_744.las	493,613	29,776	15,822	5,186	544,397
1038_746.las	495,483	101,673	61,926	23,110	682,192
1038_748.las	495,208	52,169	28,129	8,932	584,438
1038_750.las	620,729	40,184	20,851	6,162	687,926
1038_752.las	761,582	37,844	15,379	3,113	817,918
1038_754.las	541,257	22,257	9,829	1,994	575,337
1038_756.las	479,596	971	07	01	480,575
1038_758.las	298,210	11,283	3,452	455	313,400
1038_760.las	516,384	73,007	25,399	3,766	618,556
1038_762.las	533,417	148,116	60,982	12,119	754,634
1038_764.las	531,632	10,874	4,655	922	548,083

1.1 Report on Returns (Tiled Data) - continued

File	First return	Second return	Third return	Other return	Total points
1038_766.las	484,306	135,076	47,155	7,363	673,900
1038_768.las	500,836	132,338	50,047	8,992	692,213
1038_770.las	512,980	135,917	69,336	18,385	736,618
1038_772.las	504,751	254,837	126,091	32,897	918,576
1038_774.las	485,725	262,362	130,388	32,356	910,831
1038_776.las	457,873	58,338	27,198	6,792	550,201
1038_778.las	506,950	51	00	00	507,001
1038_780.las	501,850	1,664	589	72	504,175
1038_782.las	498,973	100,968	37,352	5,937	643,230
1038_784.las	495,755	79,200	35,008	7,105	617,068
1038_786.las	482,225	127,154	59,843	12,495	681,717
1038_788.las	499,429	2,510	792	88	502,819
1038_790.las	515,078	22,016	9,292	1,779	548,165
1038_792.las	482,052	9,857	3,454	594	495,957
1038_794.las	511,176	5,781	2,735	581	520,273
1038_796.las	475,579	1,083	336	69	477,067
1038_798.las	479,767	2,501	743	87	483,098
1040_688.las	504,738	41,471	22,033	6,662	574,904
1040_690.las	510,232	30,471	16,234	4,578	561,515
1040_692.las	493,660	26,984	13,038	3,331	537,013
1040_694.las	506,081	29,771	16,118	4,664	556,634
1040_696.las	508,058	59,391	30,930	8,959	607,338
1040_698.las	496,250	13,628	7,127	2,364	519,369
1040_700.las	502,548	385	217	72	503,222
1040_702.las	561,373	38,357	18,756	4,101	622,587
1040_704.las	519,843	196,659	104,163	29,674	850,339
1040_706.las	450,704	22,580	11,441	3,437	488,162
1040_708.las	480,583	72,237	35,013	8,710	596,543
1040_710.las	495,169	62,789	36,080	10,968	605,006
1040_712.las	508,501	39,061	22,042	7,195	576,799
1040_714.las	505,772	56,809	35,183	12,562	610,326
1040_716.las	486,104	66,551	34,715	8,964	596,334
1040_718.las	468,250	46,315	25,405	7,779	547,749
1040_720.las	502,226	7,371	3,295	837	513,729

1.1 Report on Returns (Tiled Data) - continued

File	First return	Second return	Third return	Other return	Total points
1040_722.las	501,852	26,714	11,617	3,406	543,589
1040_724.las	483,962	19,718	10,873	3,091	517,644
1040_726.las	513,524	64,575	32,097	9,292	619,488
1040_728.las	481,674	134,178	57,774	13,451	687,077
1040_730.las	488,506	221,934	104,541	23,830	838,811
1040_732.las	495,949	252,027	126,830	32,547	907,353
1040_734.las	492,349	83,877	46,258	15,097	637,581
1040_736.las	490,687	43,566	19,736	5,254	559,243
1040_738.las	513,676	6,075	2,484	555	522,790
1040_740.las	526,362	14,788	5,478	1,412	548,040
1040_742.las	496,467	2,731	429	37	499,664
1040_744.las	495,761	7,116	3,068	887	506,832
1040_746.las	481,156	16,917	7,898	2,194	508,165
1040_748.las	496,629	4,070	1,501	338	502,538
1040_750.las	628,717	35,147	16,305	3,540	683,709
1040_752.las	780,308	74,990	32,719	6,074	894,091
1040_754.las	570,554	17,610	7,244	991	596,399
1040_756.las	494,032	2,825	683	126	497,666
1040_758.las	315,809	422	51	05	316,287
1040_760.las	537,800	88,223	33,529	6,106	665,658
1040_762.las	537,559	30,275	11,948	2,431	582,213
1040_764.las	495,108	77,016	28,175	4,762	605,061
1040_766.las	501,011	245,799	88,195	13,778	848,783
1040_768.las	504,484	131,050	41,876	5,968	683,378
1040_770.las	489,831	110,144	39,072	7,625	646,672
1040_772.las	485,942	18,568	7,692	1,855	514,057
1040_774.las	493,332	127,915	59,014	13,872	694,133
1040_776.las	478,892	51,056	18,550	3,102	551,600
1040_778.las	501,035	55,399	19,416	2,804	578,654
1040_780.las	516,161	3,941	1,021	105	521,228
1040_782.las	498,598	60,576	18,053	2,242	579,469
1040_784.las	497,724	112,880	46,584	9,072	666,260
1040_786.las	481,385	1,049	268	26	482,728
1040_788.las	482,454	56,466	20,177	3,038	562,135

1.1 Report on Returns (Tiled Data) - continued

File	First return	Second return	Third return	Other return	Total points
1040_790.las	515,951	99,335	35,678	5,904	656,868
1040_792.las	477,905	87,620	36,149	6,521	608,195
1040_794.las	519,534	4,753	1,686	287	526,260
1040_796.las	481,854	53,889	24,015	4,495	564,253
1040_798.las	502,076	16,510	5,033	756	524,375
1042_688.las	485,474	8,154	3,757	1,155	498,540
1042_690.las	495,342	10,865	4,825	1,304	512,336
1042_692.las	520,712	13,227	5,638	1,209	540,786
1042_694.las	503,329	3,976	2,015	726	510,046
1042_696.las	483,300	10,426	4,701	1,150	499,577
1042_698.las	496,939	15,196	7,748	2,158	522,041
1042_700.las	493,408	13,310	5,234	761	512,713
1042_702.las	511,060	17,999	7,294	1,668	538,021
1042_704.las	515,842	101,520	47,737	12,498	677,597
1042_706.las	505,898	53,813	28,171	7,992	595,874
1042_708.las	487,484	1,287	616	152	489,539
1042_710.las	485,695	40,664	24,866	8,648	559,873
1042_712.las	512,914	66,120	34,634	10,345	624,013
1042_714.las	541,573	12,196	7,059	2,104	562,932
1042_716.las	492,059	1,339	448	69	493,915
1042_718.las	489,386	1,226	459	96	491,167
1042_720.las	492,026	00	00	00	492,026
1042_722.las	498,562	11,339	5,512	1,372	516,785
1042_724.las	508,576	58,682	28,988	7,815	604,061
1042_726.las	520,407	13,606	5,021	1,099	540,133
1042_728.las	508,091	79,563	40,766	11,823	640,243
1042_730.las	502,721	43,351	22,288	5,966	574,326
1042_732.las	499,266	61,914	29,512	8,307	598,999
1042_734.las	491,160	197,955	93,724	26,884	809,723
1042_736.las	486,969	15,119	6,766	1,558	510,412
1042_738.las	487,419	9,830	4,858	1,360	503,467
1042_740.las	505,529	4,708	1,830	390	512,457
1042_742.las	525,570	12,559	4,359	933	543,421
1042_744.las	498,258	16,144	4,190	654	519,246

1.1 Report on Returns (Tiled Data) - continued

File	First return	Second return	Third return	Other return	Total points
1042_746.las	504,530	3,022	1,228	351	509,131
1042_748.las	494,618	70,539	34,592	10,013	609,762
1042_750.las	595,186	140,052	69,196	19,968	824,402
1042_752.las	743,772	32,351	16,597	5,201	797,921
1042_754.las	530,735	3,451	1,329	341	535,856
1042_756.las	473,305	20,652	8,983	2,947	505,887
1042_758.las	323,660	25,294	5,892	768	355,614
1042_760.las	518,706	179,291	60,697	9,149	767,843
1042_762.las	522,378	103,016	39,526	7,175	672,095
1042_764.las	511,584	129,539	49,331	7,855	698,309
1042_766.las	513,655	66,475	22,709	3,657	606,496
1042_768.las	500,622	92,082	37,926	8,080	638,710
1042_770.las	469,492	145,485	64,720	15,412	695,109
1042_772.las	479,872	20,027	7,698	1,492	509,089
1042_774.las	490,116	73,693	39,669	11,247	614,725
1042_776.las	506,201	24,421	10,897	2,297	543,816
1042_778.las	497,674	32,641	11,781	1,788	543,884
1042_780.las	491,121	20,638	8,466	1,407	521,632
1042_782.las	483,556	20,989	6,267	894	511,706
1042_784.las	496,458	34,625	14,216	2,579	547,878
1042_786.las	511,627	00	00	00	511,627
1042_788.las	484,558	5,220	1,222	104	491,104
1042_790.las	500,729	140,790	57,674	10,641	709,834
1042_792.las	502,443	67,566	22,577	3,355	595,941
1042_794.las	513,688	4,992	1,740	331	520,751
1042_796.las	458,764	19,037	6,341	829	484,971
1042_798.las	494,154	16,585	5,211	757	516,707
1044_688.las	527,607	21,969	11,719	3,406	564,701
1044_690.las	495,333	22,232	9,668	2,664	529,897
1044_692.las	503,538	24,866	13,539	3,964	545,907
1044_694.las	522,185	21,226	11,532	3,510	558,453
1044_696.las	493,035	530	155	10	493,730
1044_698.las	502,763	13,888	7,713	2,541	526,905
1044_700.las	485,970	23,076	10,803	2,324	522,173

1.1 Report on Returns (Tiled Data) - continued

File	First return	Second return	Third return	Other return	Total points
1044_702.las	505,832	67,312	34,934	9,502	617,580
1044_704.las	513,621	90,998	43,784	12,315	660,718
1044_706.las	510,355	75,789	38,314	11,584	636,042
1044_708.las	475,574	16,581	7,549	1,645	501,349
1044_710.las	485,528	20,202	9,659	2,727	518,116
1044_712.las	496,192	42,761	20,521	5,652	565,126
1044_714.las	513,022	1,746	729	178	515,675
1044_716.las	490,110	1,639	535	23	492,307
1044_718.las	490,189	21,409	8,335	1,671	521,604
1044_720.las	487,601	52,977	27,045	7,137	574,760
1044_722.las	486,885	61,869	29,894	7,762	586,410
1044_724.las	501,998	40,009	22,500	6,914	571,421
1044_726.las	507,897	3,957	1,268	212	513,334
1044_728.las	489,472	19,849	10,237	2,916	522,474
1044_730.las	503,994	41,095	22,880	7,225	575,194
1044_732.las	501,483	165,302	99,018	32,929	798,732
1044_734.las	485,486	219,642	114,714	33,358	853,200
1044_736.las	489,225	109,945	49,027	12,212	660,409
1044_738.las	476,463	249,673	114,600	28,947	869,683
1044_740.las	500,655	91,803	39,017	8,290	639,765
1044_742.las	537,195	21,249	5,375	907	564,726
1044_744.las	487,569	20,950	3,334	499	512,352
1044_746.las	491,085	53,435	29,003	8,648	582,171
1044_748.las	509,696	116,948	63,108	18,855	708,607
1044_750.las	622,901	135,414	70,134	20,089	848,538
1044_752.las	761,653	138,500	71,460	21,785	993,398
1044_754.las	563,750	11,803	3,789	663	580,005
1044_756.las	489,300	40,187	19,570	5,427	554,484
1044_758.las	310,826	73,464	21,552	4,062	409,904
1044_760.las	545,865	103,376	33,137	5,002	687,380
1044_762.las	534,852	100,796	39,733	7,759	683,140
1044_764.las	514,014	43,993	19,448	4,592	582,047
1044_766.las	524,669	18,227	7,298	1,441	551,635
1044_768.las	524,567	30,404	10,811	1,772	567,554

1.1 Report on Returns (Tiled Data) - continued

File	First return	Second return	Third return	Other return	Total points
1044_770.las	501,647	153,062	65,512	14,123	734,344
1044_772.las	519,323	134,172	65,020	15,813	734,328
1044_774.las	520,116	65,212	32,630	7,972	625,930
1044_776.las	467,213	16,349	6,903	1,424	491,889
1044_778.las	506,255	2,801	651	97	509,804
1044_780.las	493,134	195	36	00	493,365
1044_782.las	503,284	30,155	11,388	2,277	547,104
1044_784.las	501,817	7,631	2,750	464	512,662
1044_786.las	517,733	5,269	2,229	478	525,709
1044_788.las	484,106	95,377	45,465	10,325	635,273
1044_790.las	483,875	173,680	80,581	17,612	755,748
1044_792.las	504,549	36,170	17,704	4,078	562,501
1044_794.las	510,922	5,032	1,773	372	518,099
1044_796.las	482,674	43,866	19,370	4,124	550,034
1044_798.las	514,989	2,117	335	16	517,457
1046_688.las	495,425	35,905	15,774	3,835	550,939
1046_690.las	486,436	17,299	7,018	1,595	512,348
1046_692.las	516,329	73,531	41,488	12,739	644,087
1046_694.las	500,026	37,662	23,612	8,654	569,954
1046_696.las	487,972	10,152	5,242	1,498	504,864
1046_698.las	516,861	17,347	7,703	1,783	543,694
1046_700.las	491,580	64,777	35,723	9,997	602,077
1046_702.las	524,526	10,830	5,842	1,678	542,876
1046_704.las	507,688	140,238	71,352	19,160	738,438
1046_706.las	504,405	152,671	84,431	25,988	767,495
1046_708.las	443,408	42,317	21,651	5,901	513,277
1046_710.las	507,267	32,086	14,414	3,559	557,326
1046_712.las	529,517	47,923	24,339	6,692	608,471
1046_714.las	509,701	2,378	1,006	183	513,268
1046_716.las	488,872	5,076	2,052	474	496,474
1046_718.las	499,372	18,711	8,449	2,334	528,866
1046_720.las	508,214	32,124	15,554	4,483	560,375
1046_722.las	490,539	64,540	36,409	12,034	603,522
1046_724.las	493,918	9,547	4,046	927	508,438

1.1 Report on Returns (Tiled Data) - continued

File	First return	Second return	Third return	Other return	Total points
1046_726.las	508,727	4,197	1,884	507	515,315
1046_728.las	487,195	60,443	30,823	8,497	586,958
1046_730.las	511,494	125,304	65,951	17,681	720,430
1046_732.las	515,702	173,519	93,149	24,900	807,270
1046_734.las	489,842	81,966	43,018	11,081	625,907
1046_736.las	483,240	5,051	1,571	249	490,111
1046_738.las	496,500	78,261	45,287	15,687	635,735
1046_740.las	491,635	204,950	100,490	27,179	824,254
1046_742.las	512,235	193,186	100,298	29,012	834,731
1046_744.las	485,174	119,150	58,938	17,564	680,826
1046_746.las	476,463	235,299	118,732	33,879	864,373
1046_748.las	490,695	153,199	82,348	25,129	751,371
1046_750.las	608,226	169,151	79,126	20,313	876,816
1046_752.las	761,939	192,072	89,662	24,839	1,068,512
1046_754.las	556,115	129,122	70,555	22,415	778,207
1046_756.las	482,045	105,764	51,961	14,887	654,657
1046_758.las	315,663	100,846	44,771	11,138	472,418
1046_760.las	486,892	107,003	37,131	5,643	636,669
1046_762.las	508,262	54,797	20,506	3,619	587,184
1046_764.las	504,865	114,245	41,672	6,991	667,773
1046_766.las	504,089	16,631	4,981	627	526,328
1046_768.las	512,732	38,584	14,105	2,582	568,003
1046_770.las	491,998	144,799	62,537	14,026	713,360
1046_772.las	522,629	205,394	107,840	30,689	866,552
1046_774.las	500,852	209,421	102,460	28,815	841,548
1046_776.las	453,098	80,723	35,033	8,414	577,268
1046_778.las	493,893	19,754	5,996	864	520,507
1046_780.las	508,603	1,413	327	45	510,388
1046_782.las	496,999	117,885	49,913	10,161	674,958
1046_784.las	479,541	144,327	74,311	18,442	716,621
1046_786.las	523,774	55,338	25,957	5,983	611,052
1046_788.las	476,968	110,466	51,577	11,658	650,669
1046_790.las	484,048	224,673	98,795	19,376	826,892
1046_792.las	514,251	15,589	5,283	736	535,859

1.1 Report on Returns (Tiled Data) - continued

File	First return	Second return	Third return	Other return	Total points
1046_794.las	511,931	49,217	17,626	3,610	582,384
1046_796.las	474,971	118,346	60,561	15,649	669,527
1046_798.las	503,634	210,197	100,215	22,931	836,977
1048_688.las	519,744	4,095	1,888	504	526,231
1048_690.las	519,984	438	78	01	520,501
1048_692.las	510,060	8,889	3,996	869	523,814
1048_694.las	512,192	18,261	7,468	1,583	539,504
1048_696.las	484,782	11,445	3,938	934	501,099
1048_698.las	475,362	1,539	295	61	477,257
1048_700.las	498,321	844	01	00	499,166
1048_702.las	513,067	3,327	754	120	517,268
1048_704.las	505,253	144,386	83,372	25,835	758,846
1048_706.las	510,805	50,468	27,578	8,309	597,160
1048_708.las	449,877	52,596	23,630	6,449	532,552
1048_710.las	485,298	60,692	29,053	7,650	582,693
1048_712.las	520,108	34,641	15,534	4,039	574,322
1048_714.las	524,846	19,584	9,306	2,465	556,201
1048_716.las	480,983	27,870	14,511	3,867	527,231
1048_718.las	486,348	44,259	22,414	6,430	559,451
1048_720.las	500,026	118,170	66,682	21,515	706,393
1048_722.las	493,913	127,002	65,890	19,186	705,991
1048_724.las	507,154	38,684	17,527	4,654	568,019
1048_726.las	512,461	55,469	24,418	5,551	597,899
1048_728.las	487,585	120,520	64,575	18,170	690,850
1048_730.las	509,620	79,862	44,868	14,021	648,371
1048_732.las	508,682	56,790	28,450	7,977	601,899
1048_734.las	492,388	79,496	39,872	10,915	622,671
1048_736.las	486,214	51,179	26,426	7,784	571,603
1048_738.las	504,522	46,543	24,478	7,516	583,059
1048_740.las	511,133	113,429	56,615	14,920	696,097
1048_742.las	510,913	152,637	82,500	22,060	768,110
1048_744.las	506,658	31,332	16,785	5,032	559,807
1048_746.las	501,172	57,790	26,968	7,686	593,616
1048_748.las	498,433	59,822	24,356	6,617	589,228

1.1 Report on Returns (Tiled Data) - continued

File	First return	Second return	Third return	Other return	Total points
1048_750.las	599,388	188,146	80,978	18,995	887,507
1048_752.las	740,477	58,706	21,344	4,473	825,000
1048_754.las	567,980	178,074	110,261	40,691	897,006
1048_756.las	482,897	79,955	36,278	10,360	609,490
1048_758.las	295,725	123,203	50,720	11,339	480,987
1048_760.las	441,574	252,967	76,595	10,285	781,421
1048_762.las	472,508	285,229	109,556	20,574	887,867
1048_764.las	483,201	230,019	90,522	16,474	820,216
1048_766.las	471,469	143,821	50,178	7,619	673,087
1048_768.las	480,702	266,987	102,319	19,581	869,589
1048_770.las	491,603	275,407	132,109	34,474	933,593
1048_772.las	518,472	191,711	95,627	27,365	833,175
1048_774.las	493,537	275,304	144,805	42,633	956,279
1048_776.las	462,451	111,339	59,329	17,419	650,538
1048_778.las	493,303	160,469	78,506	18,475	750,753
1048_780.las	495,040	146,680	63,331	12,349	717,400
1048_782.las	498,288	241,311	106,887	24,021	870,507
1048_784.las	485,655	54,355	24,229	4,706	568,945
1048_786.las	526,206	55,208	24,079	4,712	610,205
1048_788.las	511,045	79,337	30,233	5,319	625,934
1048_790.las	482,935	39,075	17,013	3,415	542,438
1048_792.las	500,821	120,210	47,341	8,170	676,542
1048_794.las	499,321	4,871	1,509	254	505,955
1048_796.las	476,024	53,006	21,346	4,377	554,753
1048_798.las	486,342	203,685	92,373	18,837	801,237
1050_688.las	493,882	92,682	50,063	14,700	651,327
1050_690.las	524,902	65,025	38,148	13,285	641,360
1050_692.las	503,033	25,831	9,466	2,574	540,904
1050_694.las	504,077	7,879	3,356	964	516,276
1050_696.las	521,339	5,702	1,647	269	528,957
1050_698.las	521,616	382	133	32	522,163
1050_700.las	509,432	13,485	7,047	2,003	531,967
1050_702.las	493,226	65,487	33,444	8,835	600,992
1050_704.las	504,154	175,977	93,104	26,421	799,656

1.1 Report on Returns (Tiled Data) - continued

File	First return	Second return	Third return	Other return	Total points
1050_706.las	507,278	52,154	25,132	6,339	590,903
1050_708.las	485,875	6,674	2,986	802	496,337
1050_710.las	492,850	4,881	2,370	646	500,747
1050_712.las	511,565	00	00	00	511,565
1050_714.las	509,974	22,088	11,857	3,075	546,994
1050_716.las	488,410	81,947	43,578	11,630	625,565
1050_718.las	496,150	17,343	7,988	2,318	523,799
1050_720.las	503,885	45,989	23,701	6,734	580,309
1050_722.las	516,152	152,404	83,442	24,172	776,170
1050_724.las	488,694	36,082	19,873	5,932	550,581
1050_726.las	496,238	33,079	13,682	2,835	545,834
1050_728.las	498,283	69,062	32,430	8,043	607,818
1050_730.las	504,912	57,163	27,176	7,423	596,674
1050_732.las	494,022	32,667	10,793	2,263	539,745
1050_734.las	473,403	40,750	13,676	2,599	530,428
1050_736.las	476,179	8,594	4,608	1,408	490,789
1050_738.las	488,531	58,547	30,120	8,547	585,745
1050_740.las	501,534	91,626	50,920	15,602	659,682
1050_742.las	535,711	159,592	90,039	28,504	813,846
1050_744.las	478,442	34,872	15,221	4,208	532,743
1050_746.las	470,583	67,500	31,622	8,162	577,867
1050_748.las	495,649	113,318	50,861	13,402	673,230
1050_750.las	607,171	141,920	56,154	14,579	819,824
1050_752.las	760,702	230,326	98,219	24,698	1,113,945
1050_754.las	579,248	113,360	62,621	20,447	775,676
1050_756.las	504,061	45,896	20,905	5,675	576,537
1050_758.las	307,020	35,360	10,417	1,672	354,469
1050_760.las	485,252	178,965	64,459	10,129	738,805
1050_762.las	434,869	186,251	75,883	14,431	711,434
1050_764.las	402,014	112,199	46,230	10,041	570,484
1050_766.las	486,163	119,669	43,586	7,988	657,406
1050_768.las	476,208	144,546	55,960	11,735	688,449
1050_770.las	475,582	213,002	100,597	26,962	816,143
1050_772.las	518,275	222,477	121,066	37,353	899,171

1.1 Report on Returns (Tiled Data) - continued

File	First return	Second return	Third return	Other return	Total points
1050_774.las	494,824	223,357	125,590	41,471	885,242
1050_776.las	474,326	186,018	93,806	26,867	781,017
1050_778.las	496,837	164,224	68,652	14,249	743,962
1050_780.las	455,837	114,161	49,555	10,032	629,585
1050_782.las	490,895	74,711	32,789	6,956	605,351
1050_784.las	506,579	8,657	2,999	374	518,609
1050_786.las	533,926	191	49	01	534,167
1050_788.las	509,662	3,799	1,208	185	514,854
1050_790.las	466,125	7,239	2,943	576	476,883
1050_792.las	498,172	16,957	7,315	1,545	523,989
1050_794.las	513,617	4,406	1,823	336	520,182
1050_796.las	487,278	8,087	3,860	911	500,136
1050_798.las	476,128	277	36	06	476,447
1052_688.las	495,106	205,387	102,644	30,268	833,405
1052_690.las	522,087	70,066	34,190	10,327	636,670
1052_692.las	516,193	120,134	55,827	17,308	709,462
1052_694.las	483,077	84,540	46,505	15,391	629,513
1052_696.las	504,127	41,637	18,146	5,391	569,301
1052_698.las	487,009	15,080	6,598	1,706	510,393
1052_700.las	493,211	3,126	1,104	195	497,636
1052_702.las	486,066	6,801	3,296	803	496,966
1052_704.las	496,180	75,181	41,420	11,626	624,407
1052_706.las	479,517	35,447	16,004	4,057	535,025
1052_708.las	486,627	41,664	19,096	4,783	552,170
1052_710.las	531,141	23,384	10,820	2,640	567,985
1052_712.las	492,602	859	265	49	493,775
1052_714.las	487,395	11,254	3,930	600	503,179
1052_716.las	493,950	35,931	17,763	4,490	552,134
1052_718.las	496,641	26,199	13,426	3,784	540,050
1052_720.las	499,282	103,653	61,975	20,669	685,579
1052_722.las	511,981	178,995	103,269	32,001	826,246
1052_724.las	490,954	99,863	54,859	16,996	662,672
1052_726.las	498,857	79,020	41,619	12,287	631,783
1052_728.las	502,067	160,898	83,660	25,186	771,811

1.1 Report on Returns (Tiled Data) - continued

File	First return	Second return	Third return	Other return	Total points
1052_730.las	502,514	67,084	40,108	14,306	624,012
1052_732.las	505,130	45,014	20,010	5,071	575,225
1052_734.las	503,617	94,945	45,013	12,031	655,606
1052_736.las	488,075	7,089	2,985	615	498,764
1052_738.las	491,885	50,808	29,243	9,172	581,108
1052_740.las	520,815	41,403	19,452	5,026	586,696
1052_742.las	491,765	138,277	78,412	24,918	733,372
1052_744.las	500,113	53,256	23,461	6,653	583,483
1052_746.las	512,829	82,454	37,981	11,634	644,898
1052_748.las	505,351	101,709	38,092	8,870	654,022
1052_750.las	590,432	122,532	39,733	8,315	761,012
1052_752.las	745,987	154,798	62,385	16,347	979,517
1052_754.las	566,862	137,260	61,779	17,044	782,945
1052_756.las	496,715	136,623	72,525	24,236	730,099
1052_758.las	319,474	41,908	17,413	4,417	383,212
1052_760.las	539,766	29,120	7,741	919	577,546
1052_762.las	526,710	266,055	116,310	24,205	933,280
1052_764.las	421,683	207,046	86,914	17,499	733,142
1052_766.las	509,796	121,712	44,958	7,823	684,289
1052_768.las	512,734	69,705	27,949	6,710	617,098
1052_770.las	482,733	162,258	74,019	19,078	738,088
1052_772.las	489,490	91,229	39,635	9,427	629,781
1052_774.las	474,646	102,998	55,195	16,143	648,982
1052_776.las	473,451	15,774	5,911	1,378	496,514
1052_778.las	499,602	36,077	10,586	1,612	547,877
1052_780.las	497,621	110,516	47,914	10,191	666,242
1052_782.las	498,941	38,952	16,936	3,576	558,405
1052_784.las	487,772	2,392	638	79	490,881
1052_786.las	505,625	35,893	12,219	1,837	555,574
1052_788.las	520,171	30,117	10,719	1,695	562,702
1052_790.las	483,249	16,327	6,561	1,235	507,372
1052_792.las	480,922	3,522	779	91	485,314
1052_794.las	506,392	4,432	1,151	163	512,138
1052_796.las	488,757	17,966	5,750	815	513,288

1.1 Report on Returns (Tiled Data) - continued

File	First return	Second return	Third return	Other return	Total points
1052_798.las	473,214	1,132	296	23	474,665
1054_688.las	528,557	108,890	46,788	11,079	695,314
1054_690.las	518,723	29,599	15,794	5,285	569,401
1054_692.las	467,458	7,371	2,607	497	477,933
1054_694.las	471,724	61,567	34,518	11,611	579,420
1054_696.las	524,205	14,864	7,655	1,809	548,533
1054_698.las	519,830	38,526	19,915	5,893	584,164
1054_700.las	494,995	38,458	17,952	4,486	555,891
1054_702.las	470,494	12,352	6,403	1,796	491,045
1054_704.las	520,936	67,464	36,427	10,494	635,321
1054_706.las	491,261	12,403	5,818	1,480	510,962
1054_708.las	500,771	13,329	6,178	2,071	522,349
1054_710.las	543,237	31,220	12,285	2,453	589,195
1054_712.las	504,387	4,202	1,405	315	510,309
1054_714.las	495,559	6,196	2,550	550	504,855
1054_716.las	485,544	82,278	43,814	12,337	623,973
1054_718.las	496,763	98,651	52,453	14,788	662,655
1054_720.las	503,666	149,063	88,522	30,195	771,446
1054_722.las	501,062	78,867	41,819	13,690	635,438
1054_724.las	497,987	48,101	26,258	7,892	580,238
1054_726.las	502,403	5,198	1,831	255	509,687
1054_728.las	508,722	56,566	25,043	6,706	597,037
1054_730.las	482,866	181,792	113,181	42,843	820,682
1054_732.las	487,695	52,239	25,696	7,525	573,155
1054_734.las	486,865	91,480	43,950	11,522	633,817
1054_736.las	486,606	88,913	52,122	16,344	643,985
1054_738.las	483,751	12,857	5,058	956	502,622
1054_740.las	508,118	8,995	2,018	370	519,501
1054_742.las	493,216	82,327	39,637	10,438	625,618
1054_744.las	478,318	46,082	19,912	5,837	550,149
1054_746.las	510,859	110,587	46,025	11,239	678,710
1054_748.las	509,206	114,001	44,792	11,064	679,063
1054_750.las	613,698	98,770	30,633	6,854	749,955
1054_752.las	760,545	182,316	65,857	15,592	1,024,310

1.1 Report on Returns (Tiled Data) - continued

File	First return	Second return	Third return	Other return	Total points
1054_754.las	555,906	167,097	72,543	18,066	813,612
1054_756.las	481,221	132,647	60,197	16,714	690,779
1054_758.las	327,775	39,166	16,450	4,528	387,919
1054_760.las	503,526	37,707	12,268	1,699	555,200
1054_762.las	509,994	260,912	99,182	18,068	888,156
1054_764.las	517,476	149,140	60,959	11,052	738,627
1054_766.las	492,784	43,872	16,619	2,920	556,195
1054_768.las	494,551	54,765	15,913	3,303	568,532
1054_770.las	492,150	146,859	68,855	18,529	726,393
1054_772.las	482,552	21,022	7,956	1,572	513,102
1054_774.las	513,728	38,244	17,879	4,051	573,902
1054_776.las	499,448	97,418	42,117	9,575	648,558
1054_778.las	499,710	45,341	14,823	2,106	561,980
1054_780.las	488,702	162,969	66,386	12,385	730,442
1054_782.las	506,143	196,457	84,189	16,601	803,390
1054_784.las	513,022	102,411	40,343	7,403	663,179
1054_786.las	504,906	196,290	90,509	18,634	810,339
1054_788.las	508,050	63,323	25,020	4,708	601,101
1054_790.las	495,680	39,767	14,745	2,529	552,721
1054_792.las	484,726	1,214	150	13	486,103
1054_794.las	503,518	3,457	428	40	507,443
1054_796.las	482,563	60,366	21,930	3,650	568,509
1054_798.las	493,630	376	12	00	494,018
1056_688.las	513,715	17,716	9,159	2,915	543,505
1056_690.las	517,686	43,738	26,292	9,234	596,950
1056_692.las	484,680	8,762	2,191	229	495,862
1056_694.las	450,540	102,643	54,878	17,447	625,508
1056_696.las	531,000	84,710	48,723	15,015	679,448
1056_698.las	540,573	164,157	102,815	34,904	842,449
1056_700.las	493,406	120,833	78,125	29,731	722,095
1056_702.las	434,225	12,190	6,108	1,483	454,006
1056_704.las	491,941	16,402	8,165	2,218	518,726
1056_706.las	499,083	33,604	16,710	3,949	553,346
1056_708.las	513,279	5,756	2,062	416	521,513

1.1 Report on Returns (Tiled Data) - continued

File	First return	Second return	Third return	Other return	Total points
1056_710.las	526,420	59,857	30,868	9,176	626,321
1056_712.las	501,357	9,925	4,837	1,170	517,289
1056_714.las	491,444	50,786	26,195	6,706	575,131
1056_716.las	496,454	152,373	85,347	24,394	758,568
1056_718.las	492,369	141,854	79,874	23,987	738,084
1056_720.las	510,948	101,342	56,007	16,289	684,586
1056_722.las	504,949	47,253	26,590	8,466	587,258
1056_724.las	482,024	17,961	7,752	2,192	509,929
1056_726.las	508,006	15,718	9,245	3,166	536,135
1056_728.las	500,909	162,957	91,668	28,548	784,082
1056_730.las	503,092	184,352	109,575	37,033	834,052
1056_732.las	511,234	37,034	20,221	7,228	575,717
1056_734.las	489,618	283,746	163,893	52,620	989,877
1056_736.las	489,221	285,291	161,533	46,438	982,483
1056_738.las	493,886	181,697	97,761	27,820	801,164
1056_740.las	507,164	67,534	28,242	7,468	610,408
1056_742.las	491,635	22,285	10,586	2,562	527,068
1056_744.las	454,513	186,417	89,673	21,003	751,606
1056_746.las	527,868	228,822	121,062	38,377	916,129
1056_748.las	507,730	197,615	92,943	27,307	825,595
1056_750.las	610,037	157,424	59,141	14,140	840,742
1056_752.las	742,808	201,882	78,727	18,492	1,041,909
1056_754.las	579,747	148,048	65,149	18,282	811,226
1056_756.las	506,385	31,286	9,136	1,884	548,691
1056_758.las	295,290	14,836	4,756	1,019	315,901
1056_760.las	465,403	35,056	10,700	1,447	512,606
1056_762.las	310,535	2,368	541	77	313,521
1056_764.las	494,971	238,915	104,353	20,873	859,112
1056_766.las	549,568	98,729	37,144	6,404	691,845
1056_768.las	528,189	43,252	14,359	1,962	587,762
1056_770.las	498,682	73,732	37,165	8,855	618,434
1056_772.las	505,604	12,779	6,134	1,570	526,087
1056_774.las	506,535	2,013	666	120	509,334
1056_776.las	492,965	106,223	45,754	9,193	654,135

1.1 Report on Returns (Tiled Data) - continued

File	First return	Second return	Third return	Other return	Total points
1056_778.las	493,660	60,155	24,273	4,379	582,467
1056_780.las	485,010	197,285	75,805	12,591	770,691
1056_782.las	496,827	164,447	66,603	11,904	739,781
1056_784.las	502,709	50,593	20,867	3,871	578,040
1056_786.las	510,762	55,182	24,708	5,017	595,669
1056_788.las	478,073	98,968	42,893	9,606	629,540
1056_790.las	477,557	53,176	20,146	3,336	554,215
1056_792.las	513,073	18,056	7,910	1,527	540,566
1056_794.las	520,826	2,654	1,074	264	524,818
1056_796.las	476,830	10	00	00	476,840
1056_798.las	478,452	699	75	05	479,231
1058_688.las	530,742	75,399	40,931	13,045	660,117
1058_690.las	503,322	59,995	32,651	10,193	606,161
1058_692.las	489,122	63,989	36,120	12,079	601,310
1058_694.las	481,539	40,780	21,164	6,660	550,143
1058_696.las	492,274	76,717	46,245	15,982	631,218
1058_698.las	541,490	172,985	107,124	37,974	859,573
1058_700.las	508,147	182,619	99,132	29,034	818,932
1058_702.las	470,257	95,120	43,698	11,593	620,668
1058_704.las	491,426	46,710	24,549	6,790	569,475
1058_706.las	491,143	17,107	6,608	1,206	516,064
1058_708.las	511,841	1,304	421	107	513,673
1058_710.las	516,381	50,182	26,558	7,011	600,132
1058_712.las	509,849	19,908	10,744	3,392	543,893
1058_714.las	483,779	4,963	2,263	542	491,547
1058_716.las	495,866	100,448	53,953	15,347	665,614
1058_718.las	507,904	118,083	64,768	19,912	710,667
1058_720.las	492,482	119,266	71,180	23,498	706,426
1058_722.las	486,651	100,353	61,293	20,887	669,184
1058_724.las	485,988	70,210	39,336	11,646	607,180
1058_726.las	498,477	30,876	15,091	3,915	548,359
1058_728.las	480,397	306,891	178,859	56,312	1,022,459
1058_730.las	494,287	188,257	109,650	37,729	829,923
1058_732.las	512,248	116,191	50,923	12,633	691,995

1.1 Report on Returns (Tiled Data) - continued

File	First return	Second return	Third return	Other return	Total points
1058_734.las	489,752	23,683	12,842	4,289	530,566
1058_736.las	498,217	78,440	35,054	8,685	620,396
1058_738.las	494,227	234,614	123,862	33,950	886,653
1058_740.las	503,256	227,716	126,443	34,802	892,217
1058_742.las	509,677	294,738	161,482	47,103	1,013,000
1058_744.las	478,711	341,393	189,915	60,620	1,070,639
1058_746.las	527,513	334,175	186,779	56,441	1,104,908
1058_748.las	507,545	128,914	64,159	21,254	721,872
1058_750.las	601,971	167,437	64,441	15,166	849,015
1058_752.las	727,473	159,127	60,189	14,169	960,958
1058_754.las	569,637	124,606	53,366	14,794	762,403
1058_756.las	504,407	52,579	21,325	7,215	585,526
1058_758.las	304,455	19,798	6,643	1,233	332,129
1058_760.las	348,730	121,834	38,891	5,401	514,856
1058_762.las	309,019	108,998	44,570	8,128	470,715
1058_764.las	451,796	100,870	39,161	7,082	598,909
1058_766.las	374,782	173,466	63,405	10,859	622,512
1058_768.las	468,449	25,475	9,323	1,486	504,733
1058_770.las	510,158	42,807	21,371	5,295	579,631
1058_772.las	501,426	1,275	467	80	503,248
1058_774.las	504,050	5,737	2,439	582	512,808
1058_776.las	484,764	31,129	12,368	2,436	530,697
1058_778.las	501,407	35,489	13,575	2,287	552,758
1058_780.las	488,563	117,525	43,808	7,231	657,127
1058_782.las	497,568	36,967	12,742	1,831	549,108
1058_784.las	510,621	59,618	26,959	5,532	602,730
1058_786.las	529,085	16,842	6,324	973	553,224
1058_788.las	494,290	26,395	9,728	1,555	531,968
1058_790.las	481,889	33,852	15,476	3,246	534,463
1058_792.las	507,579	77,309	38,506	8,633	632,027
1058_794.las	512,244	12,427	5,736	1,150	531,557
1058_796.las	480,277	875	257	36	481,445
1058_798.las	470,505	02	00	00	470,507
1060_688.las	482,340	161,311	90,191	26,880	760,722

1.1 Report on Returns (Tiled Data) - continued

File	First return	Second return	Third return	Other return	Total points
1060_690.las	480,715	67,593	37,525	11,709	597,542
1060_692.las	511,099	51,479	28,005	8,090	598,673
1060_694.las	513,079	90,912	46,204	11,521	661,716
1060_696.las	494,919	15,916	7,615	2,273	520,723
1060_698.las	522,139	211,718	120,611	36,654	891,122
1060_700.las	503,507	160,505	90,557	27,433	782,002
1060_702.las	486,471	167,998	94,739	30,935	780,143
1060_704.las	492,440	162,243	90,607	28,995	774,285
1060_706.las	499,402	39,622	18,840	4,896	562,760
1060_708.las	515,901	7,398	2,439	536	526,274
1060_710.las	515,595	28,812	12,344	2,225	558,976
1060_712.las	515,878	22,081	11,461	3,479	552,899
1060_714.las	492,326	23,225	10,468	2,255	528,274
1060_716.las	479,467	58,059	31,493	8,526	577,545
1060_718.las	489,706	123,173	66,052	18,159	697,090
1060_720.las	511,952	56,709	30,690	9,431	608,782
1060_722.las	515,179	75,882	43,019	13,069	647,149
1060_724.las	519,315	19,275	6,657	1,049	546,296
1060_726.las	492,265	53,212	24,753	5,792	576,022
1060_728.las	474,568	81,268	40,982	11,621	608,439
1060_730.las	501,819	320,771	205,561	75,468	1,103,619
1060_732.las	506,083	182,553	99,054	34,558	822,248
1060_734.las	465,749	81,764	43,356	13,423	604,292
1060_736.las	472,091	240,563	131,979	39,777	884,410
1060_738.las	501,355	216,703	118,463	34,829	871,350
1060_740.las	519,528	59,294	27,060	7,056	612,938
1060_742.las	494,971	142,398	70,802	18,967	727,138
1060_744.las	474,389	206,445	117,883	37,947	836,664
1060_746.las	527,070	242,656	137,136	44,416	951,278
1060_748.las	510,816	178,087	77,423	19,813	786,139
1060_750.las	510,424	182,989	83,617	21,253	798,283
1060_752.las	475,857	86,847	34,619	8,314	605,637
1060_754.las	570,940	94,250	37,600	10,236	713,026
1060_756.las	490,139	83,393	37,759	9,565	620,856

1.1 Report on Returns (Tiled Data) - continued

File	First return	Second return	Third return	Other return	Total points
1060_758.las	283,169	67,493	26,948	5,698	383,308
1060_760.las	342,162	107,871	31,883	3,838	485,754
1060_762.las	299,978	79,477	32,060	6,026	417,541
1060_764.las	423,650	50,618	18,850	3,210	496,328
1060_766.las	468,329	65,633	19,506	2,723	556,191
1060_768.las	309,888	93,796	36,929	7,161	447,774
1060_770.las	412,373	51,996	21,778	4,086	490,233
1060_772.las	471,256	18,968	6,948	1,231	498,403
1060_774.las	500,403	458	133	42	501,036
1060_776.las	466,409	8,998	3,127	494	479,028
1060_778.las	502,837	34,349	12,099	1,734	551,019
1060_780.las	501,774	3,004	929	78	505,785
1060_782.las	498,605	65,569	22,629	2,968	589,771
1060_784.las	494,906	4,518	1,711	297	501,432
1060_786.las	512,909	4,991	1,709	207	519,816
1060_788.las	522,701	8,586	2,900	424	534,611
1060_790.las	491,953	52,289	22,598	4,254	571,094
1060_792.las	494,488	42,440	18,701	3,790	559,419
1060_794.las	513,253	11	00	00	513,264
1060_796.las	497,376	50	00	00	497,426
1060_798.las	483,951	11	00	00	483,962
1062_688.las	477,333	50,397	27,359	8,432	563,521
1062_690.las	500,870	141,235	69,339	18,251	729,695
1062_692.las	511,325	26,046	12,102	3,098	552,571
1062_694.las	496,838	24,501	11,211	2,976	535,526
1062_696.las	463,163	18,148	7,260	1,568	490,139
1062_698.las	527,811	57,436	27,524	7,505	620,276
1062_700.las	513,715	62,210	25,178	5,408	606,511
1062_702.las	488,629	237,826	116,237	30,745	873,437
1062_704.las	493,336	214,081	113,934	33,199	854,550
1062_706.las	524,564	312,857	191,259	67,749	1,096,429
1062_708.las	500,631	236,572	137,900	44,323	919,426
1062_710.las	492,810	141,065	80,645	26,087	740,607
1062_712.las	505,793	7,881	2,834	409	516,917

1.1 Report on Returns (Tiled Data) - continued

File	First return	Second return	Third return	Other return	Total points
1062_714.las	510,509	27,669	14,266	3,560	556,004
1062_716.las	493,295	124,973	75,594	27,865	721,727
1062_718.las	492,000	145,170	82,844	26,150	746,164
1062_720.las	494,227	24,896	13,987	4,627	537,737
1062_722.las	498,530	119,982	70,721	24,176	713,409
1062_724.las	516,287	15,181	6,292	1,378	539,138
1062_726.las	498,387	140,426	69,124	16,429	724,366
1062_728.las	484,316	208,506	112,560	31,855	837,237
1062_730.las	515,645	220,765	124,497	41,566	902,473
1062_732.las	505,365	37,199	19,116	5,432	567,112
1062_734.las	444,320	34,872	17,634	5,068	501,894
1062_736.las	417,517	171,938	95,933	28,977	714,365
1062_738.las	492,189	394,373	229,581	72,846	1,188,989
1062_740.las	496,490	151,552	61,895	12,989	722,926
1062_742.las	518,457	99,493	55,230	18,094	691,274
1062_744.las	490,195	12,439	6,313	1,803	510,750
1062_746.las	510,859	10,938	4,299	737	526,833
1062_748.las	487,193	14,958	4,029	819	506,999
1062_750.las	491,761	47,532	14,868	2,673	556,834
1062_752.las	496,650	31,103	10,097	1,788	539,638
1062_754.las	596,204	107,363	53,909	15,445	772,921
1062_756.las	517,788	60,838	26,710	7,288	612,624
1062_758.las	294,849	88,662	39,934	9,470	432,915
1062_760.las	309,467	54,226	14,911	1,791	380,395
1062_762.las	355,079	52,917	18,292	3,371	429,659
1062_764.las	439,297	85,324	32,944	6,117	563,682
1062_766.las	548,780	6,201	2,493	481	557,955
1062_768.las	394,934	43,687	14,938	2,430	455,989
1062_770.las	477,440	10,513	4,931	994	493,878
1062_772.las	474,075	86,053	37,873	8,215	606,216
1062_774.las	494,023	16,824	7,272	1,481	519,600
1062_776.las	495,268	31	00	00	495,299
1062_778.las	506,765	05	00	00	506,770
1062_780.las	480,981	2,278	675	62	483,996

1.1 Report on Returns (Tiled Data) - continued

File	First return	Second return	Third return	Other return	Total points
1062_782.las	485,563	19,617	6,608	806	512,594
1062_784.las	490,061	1,356	370	58	491,845
1062_786.las	518,500	00	00	00	518,500
1062_788.las	518,180	43,783	16,257	2,631	580,851
1062_790.las	492,434	35,335	14,216	2,502	544,487
1062_792.las	516,777	25,073	10,132	1,726	553,708
1062_794.las	514,756	2,955	981	102	518,794
1062_796.las	475,920	10,370	4,958	1,185	492,433
1062_798.las	495,418	974	140	08	496,540
1064_688.las	465,662	75,728	37,839	10,012	589,241
1064_690.las	496,466	122,237	62,281	17,992	698,976
1064_692.las	535,241	82,203	41,085	12,597	671,126
1064_694.las	499,422	136,491	72,714	21,044	729,671
1064_696.las	481,090	67,952	33,539	9,421	592,002
1064_698.las	500,632	84,940	45,384	14,236	645,192
1064_700.las	480,179	21,554	8,506	1,648	511,887
1064_702.las	500,848	257,888	152,724	51,027	962,487
1064_704.las	526,942	281,471	145,299	42,876	996,588
1064_706.las	528,339	225,427	121,629	37,073	912,468
1064_708.las	479,264	242,298	121,183	35,198	877,943
1064_710.las	498,266	143,780	79,495	24,992	746,533
1064_712.las	499,364	121,568	67,150	22,942	711,024
1064_714.las	510,543	206,738	119,255	40,599	877,135
1064_716.las	502,727	530	51	05	503,313
1064_718.las	486,832	16	00	00	486,848
1064_720.las	493,929	17,460	8,994	2,819	523,202
1064_722.las	492,034	42,913	20,835	5,735	561,517
1064_724.las	509,158	45,519	21,741	5,883	582,301
1064_726.las	515,258	74,163	36,050	9,019	634,490
1064_728.las	505,485	190,964	92,605	24,416	813,470
1064_730.las	524,758	337,472	215,835	80,085	1,158,150
1064_732.las	550,028	199,232	125,431	45,092	919,783
1064_734.las	592,352	228	71	12	592,663
1064_736.las	532,458	64,736	32,908	8,464	638,566

1.1 Report on Returns (Tiled Data) - continued

File	First return	Second return	Third return	Other return	Total points
1064_738.las	511,988	403,806	245,757	80,064	1,241,615
1064_740.las	503,240	128,609	60,657	14,659	707,165
1064_742.las	458,450	119,551	63,052	19,150	660,203
1064_744.las	456,873	178,439	94,079	29,324	758,715
1064_746.las	504,058	209,638	126,374	44,762	884,832
1064_748.las	506,120	62,962	33,972	10,031	613,085
1064_750.las	496,736	3,276	394	52	500,458
1064_752.las	485,611	113,739	48,523	11,593	659,466
1064_754.las	564,553	91,842	45,205	14,888	716,488
1064_756.las	507,236	185,959	98,217	31,311	822,723
1064_758.las	296,188	125,598	60,820	15,970	498,576
1064_760.las	331,980	33,605	9,188	942	375,715
1064_762.las	485,634	22,514	3,611	283	512,042
1064_764.las	525,589	01	00	00	525,590
1064_766.las	511,628	247	24	00	511,899
1064_768.las	502,394	4,673	1,786	302	509,155
1064_770.las	506,508	9,574	3,943	647	520,672
1064_772.las	504,778	24,456	8,274	1,321	538,829
1064_774.las	489,802	39,351	19,895	4,890	553,938
1064_776.las	513,520	3,980	1,362	161	519,023
1064_778.las	495,255	13,739	4,792	722	514,508
1064_780.las	474,889	2,566	556	35	478,046
1064_782.las	497,285	1,278	115	05	498,683
1064_784.las	492,606	17,992	6,781	899	518,278
1064_786.las	514,040	34,415	15,021	2,856	566,332
1064_788.las	505,061	48,767	20,368	3,939	578,135
1064_790.las	467,700	147	00	00	467,847
1064_792.las	494,203	1,383	454	35	496,075
1064_794.las	512,506	190	46	02	512,744
1064_796.las	497,282	14,466	6,020	1,023	518,791
1064_798.las	487,787	04	00	00	487,791
1066_688.las	506,490	109,906	46,631	10,002	673,029
1066_690.las	501,885	65,883	33,969	9,643	611,380
1066_692.las	533,909	190,548	107,607	36,093	868,157

1.1 Report on Returns (Tiled Data) - continued

File	First return	Second return	Third return	Other return	Total points
1066_694.las	505,596	51,150	25,136	6,990	588,872
1066_696.las	492,988	10,342	6,152	2,151	511,633
1066_698.las	486,062	30,796	13,755	3,513	534,126
1066_700.las	473,160	38,178	19,447	5,778	536,563
1066_702.las	508,274	242,655	131,428	37,092	919,449
1066_704.las	522,712	329,068	163,307	48,935	1,064,022
1066_706.las	527,047	354,868	194,254	65,487	1,141,656
1066_708.las	474,800	325,614	188,775	66,496	1,055,685
1066_710.las	497,524	297,604	197,313	76,454	1,068,895
1066_712.las	493,625	298,507	181,984	62,547	1,036,663
1066_714.las	504,406	102,756	53,965	14,968	676,095
1066_716.las	502,278	34,479	17,627	4,743	559,127
1066_718.las	481,843	15,911	8,344	2,282	508,380
1066_720.las	490,598	40,306	17,413	4,343	552,660
1066_722.las	476,170	72,083	30,500	6,883	585,636
1066_724.las	496,760	56,194	29,579	8,547	591,080
1066_726.las	520,085	23,193	11,902	3,222	558,402
1066_728.las	478,841	89,586	46,353	12,041	626,821
1066_730.las	521,282	127,911	72,857	23,458	745,508
1066_732.las	597,157	22,217	11,978	3,497	634,849
1066_734.las	689,864	9,633	2,238	202	701,937
1066_736.las	572,191	229,940	126,469	36,523	965,123
1066_738.las	519,179	260,843	149,487	46,315	975,824
1066_740.las	510,027	112,257	60,852	15,965	699,101
1066_742.las	508,312	102,053	56,497	16,711	683,573
1066_744.las	485,736	195,061	113,319	39,298	833,414
1066_746.las	489,445	10,215	3,725	880	504,265
1066_748.las	502,553	7,715	4,104	1,318	515,690
1066_750.las	502,469	9,875	4,357	1,103	517,804
1066_752.las	502,257	65,760	31,450	8,963	608,430
1066_754.las	511,424	37,608	15,823	4,676	569,531
1066_756.las	497,216	121,685	50,937	14,551	684,389
1066_758.las	295,480	94,456	40,270	9,189	439,395
1066_760.las	382,474	46,025	12,845	1,401	442,745

1.1 Report on Returns (Tiled Data) - continued

File	First return	Second return	Third return	Other return	Total points
1066_762.las	336,700	62,682	22,253	3,913	425,548
1066_764.las	519,359	18,615	6,450	1,180	545,604
1066_766.las	512,436	83	09	00	512,528
1066_768.las	497,326	5,960	1,750	207	505,243
1066_770.las	480,713	00	00	00	480,713
1066_772.las	499,823	1,491	354	25	501,693
1066_774.las	483,475	1,135	331	58	484,999
1066_776.las	478,873	00	00	00	478,873
1066_778.las	509,886	69,308	31,137	5,989	616,320
1066_780.las	505,837	29,549	13,371	2,513	551,270
1066_782.las	477,613	41,745	20,439	4,631	544,428
1066_784.las	482,209	52,089	20,815	3,026	558,139
1066_786.las	522,664	18,604	6,906	974	549,148
1066_788.las	501,115	41,281	15,374	2,260	560,030
1066_790.las	473,836	02	00	00	473,838
1066_792.las	497,319	10	00	00	497,329
1066_794.las	527,780	557	75	00	528,412
1066_796.las	491,947	18,594	7,465	1,016	519,022
1066_798.las	472,876	03	00	00	472,879
1068_688.las	520,045	9,309	3,673	662	533,689
1068_690.las	515,291	2,293	734	100	518,418
1068_692.las	483,293	18,618	6,844	1,518	510,273
1068_694.las	507,974	125,507	53,666	13,190	700,337
1068_696.las	488,337	14,224	6,452	1,627	510,640
1068_698.las	462,163	92,162	55,525	21,692	631,542
1068_700.las	499,119	77,453	39,211	11,722	627,505
1068_702.las	517,380	317,097	172,457	50,849	1,057,783
1068_704.las	529,922	284,168	157,260	51,816	1,023,166
1068_706.las	518,783	374,317	202,071	66,092	1,161,263
1068_708.las	473,477	162,431	95,511	32,663	764,082
1068_710.las	494,003	328,981	202,353	73,442	1,098,779
1068_712.las	507,824	292,653	186,798	71,654	1,058,929
1068_714.las	507,830	187,473	96,205	28,191	819,699
1068_716.las	495,671	168,362	88,214	26,475	778,722

1.1 Report on Returns (Tiled Data) - continued

File	First return	Second return	Third return	Other return	Total points
1068_718.las	483,885	10,164	5,694	1,718	501,461
1068_720.las	492,382	31,456	18,035	5,437	547,310
1068_722.las	496,163	14,518	5,923	1,185	517,789
1068_724.las	499,258	10,982	4,882	1,218	516,340
1068_726.las	511,620	46,533	20,873	4,387	583,413
1068_728.las	500,783	190,988	102,996	29,110	823,877
1068_730.las	510,617	121,454	70,763	21,393	724,227
1068_732.las	521,896	13,469	6,989	1,723	544,077
1068_734.las	541,106	6,628	3,021	867	551,622
1068_736.las	512,219	15,503	6,851	1,672	536,245
1068_738.las	514,181	233,583	130,014	40,739	918,517
1068_740.las	497,026	254,409	131,235	38,802	921,472
1068_742.las	495,085	237,733	126,310	38,017	897,145
1068_744.las	485,787	241,292	135,237	42,076	904,392
1068_746.las	488,993	139,704	76,929	23,355	728,981
1068_748.las	507,820	146,724	80,596	23,884	759,024
1068_750.las	502,038	105,630	54,303	14,696	676,667
1068_752.las	499,003	10,040	3,702	780	513,525
1068_754.las	504,570	113,183	60,969	19,549	698,271
1068_756.las	478,190	270,688	164,219	61,998	975,095
1068_758.las	289,682	77,872	34,150	7,265	408,969
1068_760.las	394,419	21,266	5,788	520	421,993
1068_762.las	367,239	52,869	21,148	4,219	445,475
1068_764.las	352,069	32,775	12,452	2,349	399,645
1068_766.las	514,634	37,604	14,799	2,506	569,543
1068_768.las	535,724	8,028	2,402	314	546,468
1068_770.las	518,581	10,685	3,550	569	533,385
1068_772.las	517,920	9,873	3,933	756	532,482
1068_774.las	485,765	6,398	2,954	623	495,740
1068_776.las	474,230	19,163	7,214	1,297	501,904
1068_778.las	515,509	5,478	1,743	213	522,943
1068_780.las	502,077	34,622	12,550	1,659	550,908
1068_782.las	501,073	55,325	24,139	4,367	584,904
1068_784.las	481,978	75,824	34,103	6,579	598,484

1.1 Report on Returns (Tiled Data) - continued

File	First return	Second return	Third return	Other return	Total points
1068_786.las	513,349	56,977	22,236	3,420	595,982
1068_788.las	488,719	18,544	5,744	695	513,702
1068_790.las	471,962	4,985	1,038	71	478,056
1068_792.las	512,118	10,432	2,642	338	525,530
1068_794.las	499,592	7,046	2,149	282	509,069
1068_796.las	497,702	5,331	1,267	116	504,416
1068_798.las	493,349	3,489	1,085	129	498,052
1070_688.las	532,056	42,623	20,062	5,604	600,345
1070_690.las	521,842	2,188	1,093	271	525,394
1070_692.las	455,922	47,138	25,704	8,552	537,316
1070_694.las	537,390	245,332	120,329	36,506	939,557
1070_696.las	515,013	37,117	18,042	5,068	575,240
1070_698.las	463,388	38,923	20,294	6,866	529,471
1070_700.las	510,199	69,375	38,365	12,612	630,551
1070_702.las	509,474	204,057	111,883	32,760	858,174
1070_704.las	515,429	130,016	71,251	22,067	738,763
1070_706.las	516,419	180,412	94,194	29,359	820,384
1070_708.las	498,445	47,007	22,379	5,991	573,822
1070_710.las	462,023	105,384	62,452	22,518	652,377
1070_712.las	511,025	203,682	107,920	35,440	858,067
1070_714.las	516,315	198,325	106,749	33,817	855,206
1070_716.las	503,219	64,102	29,517	6,516	603,354
1070_718.las	495,728	43,697	19,280	4,026	562,731
1070_720.las	493,977	8,975	4,711	1,350	509,013
1070_722.las	479,132	5,707	2,376	438	487,653
1070_724.las	495,997	24,345	10,515	2,082	532,939
1070_726.las	518,007	73,739	35,040	8,284	635,070
1070_728.las	510,422	108,196	57,457	15,743	691,818
1070_730.las	486,185	47,461	27,519	8,235	569,400
1070_732.las	482,664	4,825	2,227	405	490,121
1070_734.las	482,264	32,536	16,370	4,104	535,274
1070_736.las	486,518	51,576	23,778	5,147	567,019
1070_738.las	497,499	89,846	44,640	12,059	644,044
1070_740.las	511,695	244,953	138,869	41,483	937,000

1.1 Report on Returns (Tiled Data) - continued

File	First return	Second return	Third return	Other return	Total points
1070_742.las	496,764	87,047	47,454	12,708	643,973
1070_744.las	514,411	70,876	43,959	17,155	646,401
1070_746.las	502,054	97,371	52,002	16,802	668,229
1070_748.las	503,600	85,668	45,089	13,507	647,864
1070_750.las	498,971	28,767	14,253	3,867	545,858
1070_752.las	500,241	11,815	3,775	640	516,471
1070_754.las	496,799	40,533	18,886	4,702	560,920
1070_756.las	470,252	123,826	59,822	15,597	669,497
1070_758.las	293,728	83,249	31,374	5,338	413,689
1070_760.las	481,311	63,796	19,398	2,344	566,849
1070_762.las	391,786	66,476	23,873	4,182	486,317
1070_764.las	470,588	54,190	19,959	3,306	548,043
1070_766.las	496,292	68,388	26,546	4,682	595,908
1070_768.las	517,578	2,976	821	73	521,448
1070_770.las	514,841	58,377	24,861	4,466	602,545
1070_772.las	487,596	68,580	25,015	3,562	584,753
1070_774.las	509,838	52,649	26,275	5,993	594,755
1070_776.las	519,668	75,154	36,605	8,701	640,128
1070_778.las	479,043	32,854	12,875	2,098	526,870
1070_780.las	474,835	87,678	37,326	6,290	606,129
1070_782.las	495,380	116,965	48,595	7,874	668,814
1070_784.las	493,910	48,195	20,996	3,871	566,972
1070_786.las	505,692	35,668	13,689	2,346	557,395
1070_788.las	503,483	353	61	01	503,898
1070_790.las	491,308	1,307	280	11	492,906
1070_792.las	488,166	41,105	11,701	1,343	542,315
1070_794.las	496,868	710	178	17	497,773
1070_796.las	496,439	1,789	490	77	498,795
1070_798.las	494,330	4,525	1,488	183	500,526
1072_688.las	514,796	74,607	37,829	11,062	638,294
1072_690.las	526,610	3,946	854	103	531,513
1072_692.las	460,212	40,516	16,916	3,781	521,425
1072_694.las	524,902	47,891	26,428	9,401	608,622
1072_696.las	498,289	17,918	7,814	2,176	526,197

1.1 Report on Returns (Tiled Data) - continued

File	First return	Second return	Third return	Other return	Total points
1072_698.las	472,349	80,234	51,372	21,960	625,915
1072_700.las	502,336	78,022	38,819	11,449	630,626
1072_702.las	508,599	64,211	29,639	7,412	609,861
1072_704.las	495,531	132,593	78,600	27,515	734,239
1072_706.las	499,766	160,174	83,459	22,969	766,368
1072_708.las	497,390	43,829	21,842	5,623	568,684
1072_710.las	471,560	1,035	200	31	472,826
1072_712.las	519,924	4,151	612	42	524,729
1072_714.las	494,575	21,783	8,926	2,069	527,353
1072_716.las	496,679	19,629	9,105	2,463	527,876
1072_718.las	499,539	4,207	1,052	117	504,915
1072_720.las	488,103	8,693	3,011	449	500,256
1072_722.las	479,860	140	00	00	480,000
1072_724.las	503,223	2,870	865	84	507,042
1072_726.las	512,782	04	00	00	512,786
1072_728.las	494,575	12,499	5,571	1,414	514,059
1072_730.las	502,363	6,051	2,888	741	512,043
1072_732.las	502,166	45,501	23,105	5,679	576,451
1072_734.las	496,963	16,667	6,148	1,141	520,919
1072_736.las	483,835	144,391	76,584	20,174	724,984
1072_738.las	498,555	285,078	162,471	49,628	995,732
1072_740.las	528,011	228,276	124,152	39,117	919,556
1072_742.las	503,287	282,406	171,386	58,437	1,015,516
1072_744.las	500,788	65,658	37,002	12,280	615,728
1072_746.las	493,474	137,510	86,054	32,576	749,614
1072_748.las	498,515	31,256	18,545	7,023	555,339
1072_750.las	492,615	15,697	7,556	2,470	518,338
1072_752.las	516,775	37,041	15,130	3,803	572,749
1072_754.las	511,605	4,617	1,481	357	518,060
1072_756.las	485,461	145,241	75,725	20,693	727,120
1072_758.las	314,960	181,720	84,367	21,293	602,340
1072_760.las	535,610	49,727	16,759	2,430	604,526
1072_762.las	480,526	221,264	80,794	13,755	796,339
1072_764.las	551,630	22,424	8,502	1,332	583,888

1.1 Report on Returns (Tiled Data) - continued

File	First return	Second return	Third return	Other return	Total points
1072_766.las	504,938	396	63	02	505,399
1072_768.las	507,524	07	00	00	507,531
1072_770.las	510,625	5,168	2,192	373	518,358
1072_772.las	477,984	11,064	3,934	672	493,654
1072_774.las	516,526	24,816	12,609	3,002	556,953
1072_776.las	488,070	120,678	58,102	13,627	680,477
1072_778.las	513,475	23,644	8,643	1,586	547,348
1072_780.las	508,133	97,242	38,397	5,458	649,230
1072_782.las	480,252	83,881	31,947	4,802	600,882
1072_784.las	470,054	86,735	37,238	6,302	600,329
1072_786.las	503,860	19,886	6,504	794	531,044
1072_788.las	493,658	3,744	1,080	81	498,563
1072_790.las	479,369	29,275	12,297	2,209	523,150
1072_792.las	526,183	34,550	13,804	2,435	576,972
1072_794.las	524,481	629	90	11	525,211
1072_796.las	485,646	4,579	1,049	119	491,393
1072_798.las	472,268	8,537	3,345	567	484,717
1074_688.las	499,744	38,423	13,755	2,970	554,892
1074_690.las	505,331	107,791	52,141	16,402	681,665
1074_692.las	478,498	85,717	35,884	8,833	608,932
1074_694.las	511,775	15,955	6,183	1,403	535,316
1074_696.las	540,988	37,531	21,714	8,029	608,262
1074_698.las	527,960	135,941	77,589	29,325	770,815
1074_700.las	507,877	56,400	29,707	8,799	602,783
1074_702.las	504,574	57,181	32,047	9,817	603,619
1074_704.las	498,868	23,649	12,474	4,002	538,993
1074_706.las	490,281	140,025	64,282	17,017	711,605
1074_708.las	513,108	108,061	50,995	13,008	685,172
1074_710.las	432,815	2,183	963	195	436,156
1074_712.las	538,121	148,862	93,261	35,080	815,324
1074_714.las	506,536	164,880	99,966	35,694	807,076
1074_716.las	493,626	22,187	6,974	903	523,690
1074_718.las	493,516	66,434	32,753	9,444	602,147
1074_720.las	499,604	106,424	57,158	17,135	680,321

1.1 Report on Returns (Tiled Data) - continued

File	First return	Second return	Third return	Other return	Total points
1074_722.las	506,650	133,894	79,092	27,331	746,967
1074_724.las	480,175	3,001	874	144	484,194
1074_726.las	493,945	23,184	10,000	1,906	529,035
1074_728.las	488,601	2,618	1,186	258	492,663
1074_730.las	496,544	7,430	3,356	719	508,049
1074_732.las	490,942	33,292	16,767	4,644	545,645
1074_734.las	496,121	72,468	35,757	8,750	613,096
1074_736.las	509,245	44,276	21,816	5,353	580,690
1074_738.las	489,611	74,105	40,136	11,193	615,045
1074_740.las	509,399	133,659	76,177	24,912	744,147
1074_742.las	492,973	133,332	84,017	29,766	740,088
1074_744.las	496,654	265,467	154,747	50,511	967,379
1074_746.las	502,964	168,727	92,160	28,862	792,713
1074_748.las	494,775	232,134	140,644	48,955	916,508
1074_750.las	501,113	191,995	103,442	30,753	827,303
1074_752.las	520,878	8,198	1,848	310	531,234
1074_754.las	492,442	203,129	130,746	49,272	875,589
1074_756.las	475,821	224,457	138,716	49,994	888,988
1074_758.las	317,305	61,243	28,540	8,116	415,204
1074_760.las	540,111	72,245	22,723	2,834	637,913
1074_762.las	503,838	60,882	22,020	4,035	590,775
1074_764.las	530,321	50,463	18,427	2,934	602,145
1074_766.las	489,942	37,285	15,007	2,480	544,714
1074_768.las	501,065	12,642	3,900	545	518,152
1074_770.las	508,421	39,054	14,538	2,172	564,185
1074_772.las	492,766	29,432	10,400	1,401	533,999
1074_774.las	505,741	106,427	55,676	13,475	681,319
1074_776.las	476,682	64,001	28,147	5,661	574,491
1074_778.las	497,402	55,373	22,565	4,050	579,390
1074_780.las	511,507	192,215	83,870	15,189	802,781
1074_782.las	484,536	34,811	12,952	1,914	534,213
1074_784.las	487,413	93,076	34,563	5,356	620,408
1074_786.las	514,250	51,244	20,992	3,704	590,190
1074_788.las	493,049	2,610	991	165	496,815

1.1 Report on Returns (Tiled Data) - continued

File	First return	Second return	Third return	Other return	Total points
1074_790.las	475,435	12,002	4,608	794	492,839
1074_792.las	501,703	47,640	20,812	3,975	574,130
1074_794.las	514,607	8,380	2,647	349	525,983
1074_796.las	492,289	2,699	747	87	495,822
1074_798.las	461,999	20,714	8,443	1,746	492,902
1076_688.las	484,520	137,484	72,237	20,936	715,177
1076_690.las	486,183	115,669	60,455	18,537	680,844
1076_692.las	479,201	47,032	17,095	3,468	546,796
1076_694.las	495,640	19,307	7,549	1,641	524,137
1076_696.las	523,585	32,505	12,158	2,693	570,941
1076_698.las	521,395	141,451	76,248	23,338	762,432
1076_700.las	500,451	177,907	86,889	23,676	788,923
1076_702.las	507,359	189,038	108,205	34,764	839,366
1076_704.las	472,381	4,066	2,096	535	479,078
1076_706.las	459,998	64,620	29,923	8,433	562,974
1076_708.las	533,902	12,790	6,862	2,309	555,863
1076_710.las	465,081	940	59	00	466,080
1076_712.las	513,699	27,642	13,344	3,804	558,489
1076_714.las	498,916	6,999	3,656	1,144	510,715
1076_716.las	486,827	83,366	41,493	10,684	622,370
1076_718.las	466,841	75,560	36,502	10,125	589,028
1076_720.las	500,639	138,682	78,020	26,171	743,512
1076_722.las	497,954	76,651	45,903	17,144	637,652
1076_724.las	501,727	1,743	802	181	504,453
1076_726.las	524,628	56,315	24,059	6,047	611,049
1076_728.las	496,661	38,385	15,940	3,370	554,356
1076_730.las	500,567	30,055	13,357	2,873	546,852
1076_732.las	491,516	22,892	11,559	3,106	529,073
1076_734.las	488,029	307	27	00	488,363
1076_736.las	502,113	2,317	920	181	505,531
1076_738.las	492,603	5,115	2,510	660	500,888
1076_740.las	514,841	18,809	8,816	2,406	544,872
1076_742.las	513,401	1,709	506	64	515,680
1076_744.las	487,565	58,121	34,350	12,010	592,046

1.1 Report on Returns (Tiled Data) - continued

File	First return	Second return	Third return	Other return	Total points
1076_746.las	493,912	60,965	34,322	9,686	598,885
1076_748.las	498,058	59,364	33,665	11,696	602,783
1076_750.las	498,839	62,534	27,560	6,290	595,223
1076_752.las	504,330	89,638	39,587	9,964	643,519
1076_754.las	507,343	3,107	1,398	328	512,176
1076_756.las	506,970	24,140	10,997	2,969	545,076
1076_758.las	306,795	18,052	9,656	3,163	337,666
1076_760.las	511,334	204,438	62,056	8,056	785,884
1076_762.las	507,244	274,648	94,601	15,649	892,142
1076_764.las	490,976	157,116	58,637	10,277	717,006
1076_766.las	504,423	144,381	52,201	8,240	709,245
1076_768.las	524,004	15,017	4,942	691	544,654
1076_770.las	495,450	6,877	2,238	268	504,833
1076_772.las	497,642	15,852	5,935	1,076	520,505
1076_774.las	496,049	71,503	38,440	9,390	615,382
1076_776.las	467,102	126,337	60,948	14,712	669,099
1076_778.las	528,583	120,722	51,455	10,768	711,528
1076_780.las	498,424	332,895	157,544	33,505	1,022,368
1076_782.las	482,930	224,482	98,045	18,978	824,435
1076_784.las	489,594	131,942	55,393	10,421	687,350
1076_786.las	495,204	63,761	26,330	5,118	590,413
1076_788.las	484,655	15,302	7,206	1,603	508,766
1076_790.las	479,003	5,487	1,881	291	486,662
1076_792.las	512,683	2,187	711	147	515,728
1076_794.las	514,867	40,851	16,272	2,961	574,951
1076_796.las	495,798	62,671	32,119	8,425	599,013
1076_798.las	476,379	52,525	24,247	5,676	558,827
1078_688.las	491,494	150,734	77,784	21,658	741,670
1078_690.las	504,724	21,905	9,505	2,266	538,400
1078_692.las	520,478	102,625	56,831	18,487	698,421
1078_694.las	493,617	25,372	11,428	2,574	532,991
1078_696.las	504,302	126,644	61,845	17,408	710,199
1078_698.las	533,793	284,129	157,922	51,883	1,027,727
1078_700.las	509,691	54,112	18,899	3,388	586,090

1.1 Report on Returns (Tiled Data) - continued

File	First return	Second return	Third return	Other return	Total points
1078_702.las	516,713	37,291	14,301	3,076	571,381
1078_704.las	488,508	3,436	649	66	492,659
1078_706.las	474,094	4,782	1,572	280	480,728
1078_708.las	509,191	114,805	58,766	16,936	699,698
1078_710.las	467,736	35,865	12,831	2,323	518,755
1078_712.las	512,045	203,234	113,083	38,231	866,593
1078_714.las	504,437	65,104	32,951	9,309	611,801
1078_716.las	485,313	153,235	76,645	21,008	736,201
1078_718.las	470,413	180,086	92,086	27,263	769,848
1078_720.las	490,455	107,289	56,403	15,245	669,392
1078_722.las	493,330	33,167	16,194	4,391	547,082
1078_724.las	495,559	3,794	1,965	519	501,837
1078_726.las	500,448	3,667	965	152	505,232
1078_728.las	485,558	80,887	36,959	9,149	612,553
1078_730.las	500,569	101,322	49,990	13,262	665,143
1078_732.las	467,081	95,061	54,448	17,850	634,440
1078_734.las	485,319	50,556	25,103	6,313	567,291
1078_736.las	481,245	5,024	1,680	343	488,292
1078_738.las	483,914	1,215	336	55	485,520
1078_740.las	512,650	43,377	18,826	3,845	578,698
1078_742.las	508,608	30,928	14,353	3,543	557,432
1078_744.las	481,477	49,148	24,166	5,767	560,558
1078_746.las	501,314	2,958	1,297	344	505,913
1078_748.las	491,864	12,830	4,497	950	510,141
1078_750.las	495,799	7,826	2,571	425	506,621
1078_752.las	501,976	112,093	53,295	16,178	683,542
1078_754.las	474,667	23,557	10,824	2,948	511,996
1078_756.las	480,230	22,326	10,896	3,280	516,732
1078_758.las	328,065	300	00	00	328,365
1078_760.las	518,273	170,012	46,676	4,859	739,820
1078_762.las	482,450	274,916	86,570	11,260	855,196
1078_764.las	523,056	151,356	58,601	9,941	742,954
1078_766.las	522,582	137,261	49,021	6,973	715,837
1078_768.las	540,435	95,337	36,779	5,701	678,252

1.1 Report on Returns (Tiled Data) - continued

File	First return	Second return	Third return	Other return	Total points
1078_770.las	483,077	178,344	66,337	9,443	737,201
1078_772.las	476,444	237,889	113,277	24,621	852,231
1078_774.las	521,219	115,461	58,688	14,835	710,203
1078_776.las	492,577	187,157	85,160	19,304	784,198
1078_778.las	494,504	44,743	15,114	2,338	556,699
1078_780.las	510,222	101,969	44,771	8,824	665,786
1078_782.las	493,797	151,194	70,315	15,455	730,761
1078_784.las	473,071	23,455	10,527	2,294	509,347
1078_786.las	515,501	9,053	3,417	608	528,579
1078_788.las	486,939	52,005	24,127	4,966	568,037
1078_790.las	485,315	123,001	56,905	12,789	678,010
1078_792.las	526,216	142,056	61,965	13,409	743,646
1078_794.las	503,017	162,913	87,276	24,302	777,508
1078_796.las	477,256	108,976	54,873	14,381	655,486
1078_798.las	440,448	81,356	34,275	7,755	563,834
1080_688.las	501,410	76,059	35,563	8,467	621,499
1080_690.las	490,402	37,497	20,670	6,073	554,642
1080_692.las	533,015	13,035	7,034	2,033	555,117
1080_694.las	491,527	70,052	37,011	12,472	611,062
1080_696.las	503,726	125,499	70,322	25,624	725,171
1080_698.las	493,233	224,534	125,429	40,761	883,957
1080_700.las	499,753	168,015	83,678	22,447	773,893
1080_702.las	525,669	22,029	11,142	3,021	561,861
1080_704.las	515,976	63,496	26,400	6,003	611,875
1080_706.las	485,904	80,058	44,814	13,926	624,702
1080_708.las	494,442	152,935	75,064	20,371	742,812
1080_710.las	512,910	147,168	80,937	25,405	766,420
1080_712.las	519,916	92,335	42,775	11,544	666,570
1080_714.las	479,446	215,918	99,269	23,959	818,592
1080_716.las	485,851	270,658	125,021	28,929	910,459
1080_718.las	476,615	179,362	91,362	24,018	771,357
1080_720.las	494,848	20,306	10,248	2,867	528,269
1080_722.las	494,811	257,866	138,690	44,517	935,884
1080_724.las	496,477	44,334	23,398	7,559	571,768

1.1 Report on Returns (Tiled Data) - continued

File	First return	Second return	Third return	Other return	Total points
1080_726.las	516,084	159,228	75,084	18,697	769,093
1080_728.las	501,680	213,849	106,858	29,071	851,458
1080_730.las	499,387	332,916	184,323	58,075	1,074,701
1080_732.las	507,295	195,940	118,899	42,014	864,148
1080_734.las	474,796	120,418	61,306	16,333	672,853
1080_736.las	468,102	23,392	12,181	3,247	506,922
1080_738.las	500,247	21,268	7,593	1,575	530,683
1080_740.las	516,903	149,615	80,360	23,040	769,918
1080_742.las	502,236	2,216	761	210	505,423
1080_744.las	496,982	38,823	23,540	7,980	567,325
1080_746.las	504,944	49,065	23,692	6,246	583,947
1080_748.las	495,514	16,989	9,030	2,636	524,169
1080_750.las	520,871	7,967	2,775	447	532,060
1080_752.las	508,808	68,182	27,494	6,455	610,939
1080_754.las	490,749	01	00	00	490,750
1080_756.las	498,928	5,195	660	84	504,867
1080_758.las	312,076	5,107	1,922	427	319,532
1080_760.las	540,521	40,997	13,246	1,629	596,393
1080_762.las	510,064	143,088	56,960	10,079	720,191
1080_764.las	499,237	165,041	62,981	11,000	738,259
1080_766.las	524,436	103,276	33,143	4,882	665,737
1080_768.las	532,607	2,778	774	87	536,246
1080_770.las	490,240	156,757	70,544	16,191	733,732
1080_772.las	486,231	212,716	113,945	31,576	844,468
1080_774.las	524,246	296,887	134,997	31,163	987,293
1080_776.las	517,753	242,263	116,885	28,060	904,961
1080_778.las	492,061	80,897	29,121	4,493	606,572
1080_780.las	507,327	29,618	10,715	1,566	549,226
1080_782.las	488,180	10,032	3,780	643	502,635
1080_784.las	475,705	48,048	22,885	4,920	551,558
1080_786.las	502,126	71,083	32,028	6,842	612,079
1080_788.las	489,797	136,812	61,926	13,093	701,628
1080_790.las	485,654	146,744	69,227	14,900	716,525
1080_792.las	519,152	121,049	53,451	11,654	705,306

1.1 Report on Returns (Tiled Data) - continued

File	First return	Second return	Third return	Other return	Total points
1080_794.las	505,449	93,130	47,207	12,050	657,836
1080_796.las	478,198	103,810	47,520	11,907	641,435
1080_798.las	477,263	17,538	6,068	1,143	502,012
1082_688.las	525,031	184,654	98,181	32,052	839,918
1082_690.las	495,488	4,793	2,214	567	503,062
1082_692.las	526,895	738	176	28	527,837
1082_694.las	490,655	54,889	26,364	6,945	578,853
1082_696.las	506,963	167,090	99,895	34,572	808,520
1082_698.las	487,740	137,369	75,946	24,595	725,650
1082_700.las	489,200	182,259	79,701	18,420	769,580
1082_702.las	533,088	69,657	29,530	6,524	638,799
1082_704.las	526,555	6,677	2,858	844	536,934
1082_706.las	469,896	195,240	95,433	25,037	785,606
1082_708.las	459,093	122,029	61,468	16,143	658,733
1082_710.las	542,462	191,280	95,726	24,473	853,941
1082_712.las	504,961	31,904	14,355	3,320	554,540
1082_714.las	466,797	55,785	24,413	4,977	551,972
1082_716.las	488,813	236,916	121,696	33,423	880,848
1082_718.las	474,324	117,348	60,284	17,473	669,429
1082_720.las	502,872	212,144	109,533	33,982	858,531
1082_722.las	519,351	185,811	97,187	28,495	830,844
1082_724.las	482,733	154,450	81,553	24,636	743,372
1082_726.las	499,023	186,386	89,913	24,564	799,886
1082_728.las	500,612	196,957	79,438	21,365	798,372
1082_730.las	499,186	246,732	131,601	39,548	917,067
1082_732.las	502,572	236,694	147,298	53,804	940,368
1082_734.las	466,348	203,201	114,834	37,230	821,613
1082_736.las	489,751	194,561	113,298	38,671	836,281
1082_738.las	499,060	294,956	150,742	42,053	986,811
1082_740.las	490,390	309,148	178,201	58,427	1,036,166
1082_742.las	501,995	154,988	93,652	33,660	784,295
1082_744.las	482,265	220,580	132,214	45,834	880,893
1082_746.las	496,038	37,921	19,838	6,161	559,958
1082_748.las	502,998	84,051	46,120	13,717	646,886

1.1 Report on Returns (Tiled Data) - continued

File	First return	Second return	Third return	Other return	Total points
1082_750.las	509,878	47,195	21,870	5,822	584,765
1082_752.las	499,321	163,682	68,060	16,621	747,684
1082_754.las	470,237	141,340	77,418	23,548	712,543
1082_756.las	492,922	107,780	66,004	23,404	690,110
1082_758.las	316,447	14,725	5,560	1,180	337,912
1082_760.las	500,980	11,524	3,102	320	515,926
1082_762.las	505,596	48,948	15,139	2,185	571,868
1082_764.las	483,959	41,877	16,545	3,039	545,420
1082_766.las	504,519	8,011	2,888	482	515,900
1082_768.las	526,768	79,747	24,318	3,347	634,180
1082_770.las	502,019	14,163	3,146	243	519,571
1082_772.las	493,028	155,560	73,624	16,271	738,483
1082_774.las	496,995	195,421	90,587	22,790	805,793
1082_776.las	508,930	81,285	36,395	8,619	635,229
1082_778.las	511,381	84,068	33,377	5,917	634,743
1082_780.las	501,185	31,473	10,994	1,885	545,537
1082_782.las	490,323	4,707	2,082	417	497,529
1082_784.las	502,301	6,376	2,459	536	511,672
1082_786.las	503,327	17,728	8,068	1,920	531,043
1082_788.las	502,818	189,506	87,834	19,497	799,655
1082_790.las	484,588	68,506	31,471	6,873	591,438
1082_792.las	497,047	163,468	78,240	18,581	757,336
1082_794.las	525,074	173,108	77,134	18,571	793,887
1082_796.las	487,039	113,354	53,310	13,634	667,337
1082_798.las	505,656	42,887	24,232	7,829	580,604
1084_688.las	493,018	763	212	57	494,050
1084_690.las	482,211	7,698	4,119	1,289	495,317
1084_692.las	521,878	14,538	6,282	1,688	544,386
1084_694.las	542,032	102,263	50,234	13,816	708,345
1084_696.las	496,755	82,403	51,351	18,844	649,353
1084_698.las	470,972	113,715	59,838	19,046	663,571
1084_700.las	485,576	57,738	29,530	8,274	581,118
1084_702.las	538,034	40,312	21,537	6,138	606,021
1084_704.las	529,058	4,013	2,046	516	535,633

1.1 Report on Returns (Tiled Data) - continued

File	First return	Second return	Third return	Other return	Total points
1084_706.las	450,065	29,497	14,226	3,366	497,154
1084_708.las	480,520	197,768	105,344	31,740	815,372
1084_710.las	532,611	90,239	49,314	14,785	686,949
1084_712.las	513,627	119,515	62,649	18,682	714,473
1084_714.las	473,743	13,649	3,296	374	491,062
1084_716.las	493,573	35,525	17,155	5,201	551,454
1084_718.las	486,934	182,098	91,593	25,113	785,738
1084_720.las	497,405	318,979	173,853	52,461	1,042,698
1084_722.las	518,736	180,513	106,385	38,242	843,876
1084_724.las	500,267	271,652	141,238	41,624	954,781
1084_726.las	491,802	222,210	103,329	25,807	843,148
1084_728.las	491,257	242,905	122,029	32,221	888,412
1084_730.las	510,361	90,226	51,548	16,587	668,722
1084_732.las	505,466	148,278	82,955	29,146	765,845
1084_734.las	454,864	141,101	65,370	17,028	678,363
1084_736.las	474,050	72,415	40,602	12,615	599,682
1084_738.las	496,214	187,121	93,215	23,043	799,593
1084_740.las	499,642	67,110	32,440	8,011	607,203
1084_742.las	507,681	291,100	168,835	57,161	1,024,777
1084_744.las	475,815	215,522	129,314	45,190	865,841
1084_746.las	499,194	121,935	71,910	25,584	718,623
1084_748.las	518,581	258,652	151,601	56,585	985,419
1084_750.las	505,934	86,919	44,021	13,855	650,729
1084_752.las	507,987	24,152	8,825	2,161	543,125
1084_754.las	486,945	9,662	3,477	731	500,815
1084_756.las	485,443	6,998	1,990	353	494,784
1084_758.las	312,524	24,606	12,834	3,976	353,940
1084_760.las	501,510	81,291	22,944	2,990	608,735
1084_762.las	505,347	85,830	32,335	5,692	629,204
1084_764.las	492,809	163,568	69,356	13,093	738,826
1084_766.las	499,154	56,717	21,078	3,609	580,558
1084_768.las	520,961	14,288	4,671	872	540,792
1084_770.las	493,633	3,534	696	76	497,939
1084_772.las	481,764	66,484	27,728	5,275	581,251

1.1 Report on Returns (Tiled Data) - continued

File	First return	Second return	Third return	Other return	Total points
1084_774.las	506,499	90,318	37,029	7,652	641,498
1084_776.las	495,599	200,142	87,898	19,199	802,838
1084_778.las	489,561	127,275	55,059	10,941	682,836
1084_780.las	502,301	25,691	11,205	2,313	541,510
1084_782.las	495,565	30,136	15,171	3,934	544,806
1084_784.las	497,620	34,246	16,372	3,935	552,173
1084_786.las	516,852	14,570	7,630	2,198	541,250
1084_788.las	479,635	183,187	75,363	14,617	752,802
1084_790.las	474,375	79,499	31,146	5,975	590,995
1084_792.las	515,428	79,084	32,889	7,093	634,494
1084_794.las	456,458	191,010	89,409	23,063	759,940
1084_796.las	453,418	211,095	115,345	33,671	813,529
1084_798.las	477,481	146,735	85,403	28,483	738,102
1086_688.las	520,762	45,810	22,222	7,110	595,904
1086_690.las	505,664	16,049	8,572	2,675	532,960
1086_692.las	495,368	2,349	879	231	498,827
1086_694.las	541,274	5,289	1,492	244	548,299
1086_696.las	497,977	19,866	9,403	2,809	530,055
1086_698.las	465,352	9,912	4,147	1,050	480,461
1086_700.las	483,312	44,652	25,015	8,092	561,071
1086_702.las	504,964	36,331	18,540	5,034	564,869
1086_704.las	506,858	7,561	2,704	516	517,639
1086_706.las	477,389	6,102	2,363	346	486,200
1086_708.las	497,893	102,700	55,272	16,289	672,154
1086_710.las	534,036	172,668	98,779	31,546	837,029
1086_712.las	514,996	129,448	72,246	22,331	739,021
1086_714.las	486,765	125,418	64,704	19,466	696,353
1086_716.las	495,543	69,592	35,562	9,691	610,388
1086_718.las	483,202	173,313	94,619	29,678	780,812
1086_720.las	481,257	278,973	157,969	47,049	965,248
1086_722.las	491,739	55,066	31,177	10,271	588,253
1086_724.las	495,665	105,898	58,535	18,258	678,356
1086_726.las	493,683	219,019	121,660	39,456	873,818
1086_728.las	517,454	130,432	67,745	18,562	734,193

1.1 Report on Returns (Tiled Data) - continued

File	First return	Second return	Third return	Other return	Total points
1086_730.las	505,299	27,035	13,363	3,703	549,400
1086_732.las	486,852	6,039	2,837	703	496,431
1086_734.las	452,570	54,855	28,113	7,489	543,027
1086_736.las	493,657	2,743	967	152	497,519
1086_738.las	493,424	53,536	25,668	6,646	579,274
1086_740.las	507,851	4,542	1,958	421	514,772
1086_742.las	522,516	222,855	133,561	46,883	925,815
1086_744.las	486,770	259,406	159,562	58,969	964,707
1086_746.las	479,601	104,855	56,588	20,001	661,045
1086_748.las	508,380	98,379	52,670	17,815	677,244
1086_750.las	491,576	2,262	321	54	494,213
1086_752.las	512,041	24,491	8,737	1,697	546,966
1086_754.las	495,547	1,029	104	16	496,696
1086_756.las	476,136	3,443	555	106	480,240
1086_758.las	312,386	24,765	11,057	2,956	351,164
1086_760.las	516,842	128,931	44,016	6,748	696,537
1086_762.las	516,356	99,324	36,571	6,316	658,567
1086_764.las	518,708	176,522	75,573	14,944	785,747
1086_766.las	501,364	151,206	54,706	8,685	715,961
1086_768.las	512,570	58,768	21,829	4,107	597,274
1086_770.las	505,165	128,634	57,049	12,800	703,648
1086_772.las	497,506	149,856	72,795	17,384	737,541
1086_774.las	505,249	113,959	60,864	17,102	697,174
1086_776.las	498,017	82,256	39,897	10,453	630,623
1086_778.las	502,045	83,407	32,725	5,836	624,013
1086_780.las	507,344	203,313	85,043	15,529	811,229
1086_782.las	487,307	59,357	24,321	4,992	575,977
1086_784.las	498,117	8,200	2,740	385	509,442
1086_786.las	517,861	86,685	37,433	9,174	651,153
1086_788.las	486,148	121,577	44,458	9,068	661,251
1086_790.las	478,518	74,035	24,890	5,286	582,729
1086_792.las	510,321	169,926	79,740	19,404	779,391
1086_794.las	439,705	227,864	116,143	31,429	815,141
1086_796.las	471,525	200,379	115,966	35,157	823,027

1.1 Report on Returns (Tiled Data) - continued

File	First return	Second return	Third return	Other return	Total points
1086_798.las	497,339	39,344	21,750	6,346	564,779
1088_688.las	498,077	175	20	00	498,272
1088_690.las	505,551	29,594	15,189	3,888	554,222
1088_692.las	498,864	10,016	3,952	856	513,688
1088_694.las	506,435	37,577	20,620	6,112	570,744
1088_696.las	510,012	100	14	01	510,127
1088_698.las	499,169	4,292	1,835	409	505,705
1088_700.las	503,691	193,095	106,391	29,942	833,119
1088_702.las	485,043	172,175	94,042	25,901	777,161
1088_704.las	490,562	3,527	1,677	438	496,204
1088_706.las	496,315	145,472	77,505	20,947	740,239
1088_708.las	499,056	122,597	61,520	16,459	699,632
1088_710.las	518,772	125,228	62,515	17,932	724,447
1088_712.las	506,424	60,148	36,150	12,827	615,549
1088_714.las	497,528	10,027	3,818	780	512,153
1088_716.las	476,686	96,072	52,643	15,219	640,620
1088_718.las	482,195	135,879	76,983	25,195	720,252
1088_720.las	512,690	203,558	114,884	37,213	868,345
1088_722.las	509,825	252,162	127,891	36,452	926,330
1088_724.las	498,280	47,278	24,846	7,243	577,647
1088_726.las	500,980	106,504	53,219	15,211	675,914
1088_728.las	481,559	66,688	35,064	10,168	593,479
1088_730.las	501,783	31,812	16,992	4,701	555,288
1088_732.las	502,730	89,340	45,863	12,930	650,863
1088_734.las	479,327	71,547	33,657	8,735	593,266
1088_736.las	496,070	16,613	6,444	1,071	520,198
1088_738.las	499,962	6,126	1,567	309	507,964
1088_740.las	505,605	9,239	3,886	905	519,635
1088_742.las	504,973	99,436	51,592	15,432	671,433
1088_744.las	493,890	69,703	39,773	14,641	618,007
1088_746.las	496,708	192,720	104,009	33,624	827,061
1088_748.las	496,758	89,043	56,169	21,801	663,771
1088_750.las	495,087	3,380	864	128	499,459
1088_752.las	506,623	3,755	727	58	511,163

1.1 Report on Returns (Tiled Data) - continued

File	First return	Second return	Third return	Other return	Total points
1088_754.las	481,128	00	00	00	481,128
1088_756.las	493,338	20,710	8,758	1,886	524,692
1088_758.las	340,843	91,431	42,184	11,800	486,258
1088_760.las	535,034	191,710	63,526	9,551	799,821
1088_762.las	504,204	134,108	53,248	10,565	702,125
1088_764.las	524,622	118,342	47,762	9,271	699,997
1088_766.las	512,286	50,009	21,836	4,732	588,863
1088_768.las	511,748	18,687	8,614	2,178	541,227
1088_770.las	497,942	86,336	39,083	8,726	632,087
1088_772.las	503,005	29,802	14,424	3,862	551,093
1088_774.las	537,048	37,292	18,053	4,802	597,195
1088_776.las	528,301	7,756	2,750	670	539,477
1088_778.las	482,043	47,084	19,394	3,472	551,993
1088_780.las	497,234	43,927	17,988	3,234	562,383
1088_782.las	483,792	162,991	65,111	12,275	724,169
1088_784.las	501,620	136,435	51,042	8,770	697,867
1088_786.las	522,258	192,758	96,542	22,633	834,191
1088_788.las	499,230	65,537	26,452	6,061	597,280
1088_790.las	502,041	43,057	19,282	3,797	568,177
1088_792.las	458,986	164,160	78,380	20,759	722,285
1088_794.las	480,466	146,770	77,280	21,908	726,424
1088_796.las	453,327	81,262	47,249	14,051	595,889
1088_798.las	498,211	3,211	1,315	276	503,013
1090_688.las	478,982	29,253	13,507	3,183	524,925
1090_690.las	525,500	227,249	109,060	28,627	890,436
1090_692.las	502,074	301,365	171,914	55,165	1,030,518
1090_694.las	511,735	267,090	138,915	40,782	958,522
1090_696.las	493,230	88,497	49,902	15,449	647,078
1090_698.las	478,053	91,378	54,325	18,665	642,421
1090_700.las	490,349	341,353	200,140	66,135	1,097,977
1090_702.las	495,079	171,630	90,588	27,068	784,365
1090_704.las	508,450	41,384	20,678	5,581	576,093
1090_706.las	503,264	87,920	43,485	10,784	645,453
1090_708.las	501,150	51,678	25,846	6,234	584,908

1.1 Report on Returns (Tiled Data) - continued

File	First return	Second return	Third return	Other return	Total points
1090_710.las	520,087	200,816	105,986	30,483	857,372
1090_712.las	512,751	51,613	27,482	8,367	600,213
1090_714.las	507,271	6,232	2,790	721	517,014
1090_716.las	466,462	79,688	41,865	12,936	600,951
1090_718.las	494,872	70,227	28,831	6,339	600,269
1090_720.las	503,488	236,504	139,242	44,250	923,484
1090_722.las	490,360	208,644	106,770	29,367	835,141
1090_724.las	492,108	34,481	17,935	5,643	550,167
1090_726.las	513,790	111,951	55,290	16,245	697,276
1090_728.las	484,653	245,170	137,151	42,745	909,719
1090_730.las	500,184	383,568	223,239	70,100	1,177,091
1090_732.las	489,576	258,716	151,141	47,783	947,216
1090_734.las	463,048	216,998	122,368	38,931	841,345
1090_736.las	496,625	38,723	15,536	3,441	554,325
1090_738.las	515,663	45,814	25,844	8,895	596,216
1090_740.las	517,416	95,374	56,119	19,899	688,808
1090_742.las	508,789	56,863	31,061	10,642	607,355
1090_744.las	491,912	21,436	11,355	4,124	528,827
1090_746.las	490,942	42,427	19,130	4,627	557,126
1090_748.las	493,455	80,252	46,653	16,202	636,562
1090_750.las	496,272	30,628	13,856	3,280	544,036
1090_752.las	501,531	9,150	2,777	469	513,927
1090_754.las	535,858	9,482	5,430	1,529	552,299
1090_756.las	494,196	11,309	5,183	1,257	511,945
1090_758.las	316,610	4,031	1,018	126	321,785
1090_760.las	521,141	28,378	9,041	1,387	559,947
1090_762.las	502,131	76,996	30,178	5,827	615,132
1090_764.las	488,566	42,814	19,936	4,908	556,224
1090_766.las	502,910	34,264	10,955	1,407	549,536
1090_768.las	521,410	130,601	52,231	10,522	714,764
1090_770.las	493,799	145,247	80,302	23,521	742,869
1090_772.las	511,944	59,726	31,078	8,760	611,508
1090_774.las	508,766	805	233	24	509,828
1090_776.las	476,261	2,167	703	111	479,242

1.1 Report on Returns (Tiled Data) - continued

File	First return	Second return	Third return	Other return	Total points
1090_778.las	519,319	40,069	14,327	2,257	575,972
1090_780.las	508,309	28,493	12,347	2,418	551,567
1090_782.las	478,209	23,033	10,085	1,995	513,322
1090_784.las	473,235	87,425	33,021	5,518	599,199
1090_786.las	502,462	135,191	62,183	14,336	714,172
1090_788.las	506,008	275,659	133,145	31,195	946,007
1090_790.las	497,331	166,592	76,645	15,936	756,504
1090_792.las	462,190	171,841	78,198	19,285	731,514
1090_794.las	494,694	92,387	43,784	10,619	641,484
1090_796.las	480,503	37,735	21,020	5,923	545,181
1090_798.las	499,752	40,747	21,598	5,771	567,868
1092_688.las	477,863	135,433	51,627	11,426	676,349
1092_690.las	496,633	276,069	98,236	20,804	891,742
1092_692.las	501,474	257,964	107,827	25,435	892,700
1092_694.las	509,326	91,724	45,781	12,266	659,097
1092_696.las	511,049	172,465	88,723	25,294	797,531
1092_698.las	503,388	104,326	54,058	15,536	677,308
1092_700.las	508,316	21,762	12,817	4,303	547,198
1092_702.las	497,071	2,087	651	115	499,924
1092_704.las	484,078	28,083	13,698	3,678	529,537
1092_706.las	491,866	23,433	10,276	2,591	528,166
1092_708.las	503,684	54,808	29,853	8,590	596,935
1092_710.las	499,701	182,757	93,887	27,397	803,742
1092_712.las	479,020	143,953	77,588	24,493	725,054
1092_714.las	526,221	152,322	90,153	30,562	799,258
1092_716.las	471,753	92,953	48,667	14,371	627,744
1092_718.las	452,566	259,956	144,613	43,994	901,129
1092_720.las	493,491	202,191	115,259	37,576	848,517
1092_722.las	489,629	197,658	101,013	29,275	817,575
1092_724.las	508,745	183,428	107,678	36,553	836,404
1092_726.las	505,938	250,419	127,195	35,462	919,014
1092_728.las	482,539	176,640	92,576	24,251	776,006
1092_730.las	501,588	106,453	64,752	21,869	694,662
1092_732.las	501,026	97,530	57,359	19,153	675,068

1.1 Report on Returns (Tiled Data) - continued

File	First return	Second return	Third return	Other return	Total points
1092_734.las	501,127	143,874	83,390	28,014	756,405
1092_736.las	464,452	15,678	7,297	1,775	489,202
1092_738.las	472,200	00	00	00	472,200
1092_740.las	505,465	859	400	126	506,850
1092_742.las	514,247	20,863	11,993	3,806	550,909
1092_744.las	489,933	47,277	29,005	10,715	576,930
1092_746.las	495,088	15,919	9,036	3,374	523,417
1092_748.las	514,310	19,801	6,371	1,102	541,584
1092_750.las	505,033	139,178	55,847	10,970	711,028
1092_752.las	487,141	46,986	18,882	3,843	556,852
1092_754.las	615,956	54,039	24,539	5,600	700,134
1092_756.las	487,221	41,145	22,701	6,462	557,529
1092_758.las	298,085	1,893	510	73	300,561
1092_760.las	501,363	1,225	344	44	502,976
1092_762.las	494,583	50,510	20,882	4,111	570,086
1092_764.las	505,066	13,747	6,348	1,494	526,655
1092_766.las	503,359	102,512	38,979	6,495	651,345
1092_768.las	500,613	24,597	10,886	2,597	538,693
1092_770.las	484,821	132,588	64,476	16,628	698,513
1092_772.las	513,595	4,741	2,397	644	521,377
1092_774.las	489,811	00	00	00	489,811
1092_776.las	438,553	24,193	9,591	1,730	474,067
1092_778.las	519,829	6,695	2,297	373	529,194
1092_780.las	527,587	01	00	00	527,588
1092_782.las	481,194	01	00	00	481,195
1092_784.las	482,240	3,293	793	111	486,437
1092_786.las	514,302	48,819	22,332	3,969	589,422
1092_788.las	505,777	106,947	45,824	8,490	667,038
1092_790.las	463,476	188,956	82,452	16,177	751,061
1092_792.las	476,566	225,542	101,567	23,971	827,646
1092_794.las	480,416	247,518	89,563	20,435	837,932
1092_796.las	432,335	140,081	66,614	17,186	656,216
1092_798.las	512,185	28,658	12,734	2,828	556,405
1094_688.las	492,998	2,488	570	95	496,151

1.1 Report on Returns (Tiled Data) - continued

File	First return	Second return	Third return	Other return	Total points
1094_690.las	481,369	25,072	3,105	408	509,954
1094_692.las	513,254	11,476	3,572	726	529,028
1094_694.las	498,320	111,374	60,121	16,649	686,464
1094_696.las	518,926	17,855	9,357	2,722	548,860
1094_698.las	512,195	2,292	896	196	515,579
1094_700.las	524,243	4,676	1,799	403	531,121
1094_702.las	516,573	46,898	25,311	7,970	596,752
1094_704.las	484,882	39,604	19,729	5,525	549,740
1094_706.las	496,831	147,963	85,280	27,477	757,551
1094_708.las	511,883	174,745	94,612	27,618	808,858
1094_710.las	490,008	48,084	27,677	9,375	575,144
1094_712.las	482,222	120,731	71,684	24,614	699,251
1094_714.las	519,451	168,540	97,401	32,070	817,462
1094_716.las	496,301	79,334	40,811	11,603	628,049
1094_718.las	476,471	200,321	119,995	40,820	837,607
1094_720.las	507,731	286,488	152,063	43,098	989,380
1094_722.las	481,104	75,299	33,945	7,953	598,301
1094_724.las	489,159	167,371	93,672	30,684	780,886
1094_726.las	516,171	282,012	155,227	47,920	1,001,330
1094_728.las	516,469	347,015	183,442	57,748	1,104,674
1094_730.las	498,816	246,253	135,680	42,820	923,569
1094_732.las	496,042	165,597	84,505	26,202	772,346
1094_734.las	497,522	113,063	57,916	16,761	685,262
1094_736.las	489,725	29,817	14,599	3,961	538,102
1094_738.las	483,633	64,016	33,397	8,879	589,925
1094_740.las	509,794	6,976	3,275	842	520,887
1094_742.las	504,605	34	03	00	504,642
1094_744.las	493,249	19,439	10,691	3,821	527,200
1094_746.las	508,640	27,144	13,018	4,071	552,873
1094_748.las	515,515	75,172	37,119	10,070	637,876
1094_750.las	495,265	56,089	27,118	6,655	585,127
1094_752.las	486,071	64,816	26,934	6,717	584,538
1094_754.las	579,935	44,535	25,378	7,683	657,531
1094_756.las	497,439	55,617	27,810	7,210	588,076

1.1 Report on Returns (Tiled Data) - continued

File	First return	Second return	Third return	Other return	Total points
1094_758.las	338,136	2,015	526	66	340,743
1094_760.las	526,956	3,536	1,072	127	531,691
1094_762.las	490,508	80,326	28,920	5,238	604,992
1094_764.las	511,683	54,666	25,647	5,618	597,614
1094_766.las	514,720	6,060	1,716	238	522,734
1094_768.las	519,014	4,153	1,678	272	525,117
1094_770.las	506,343	53,568	23,605	5,039	588,555
1094_772.las	504,133	6,364	3,129	743	514,369
1094_774.las	480,805	34,563	17,148	4,215	536,731
1094_776.las	461,542	27,763	10,503	1,857	501,665
1094_778.las	512,910	22,619	9,482	1,941	546,952
1094_780.las	513,529	176	55	07	513,767
1094_782.las	493,096	2,459	773	95	496,423
1094_784.las	492,353	469	43	00	492,865
1094_786.las	502,422	418	50	01	502,891
1094_788.las	475,444	2,829	779	136	479,188
1094_790.las	479,247	22,859	7,534	1,127	510,767
1094_792.las	521,712	142,230	59,701	11,180	734,823
1094_794.las	514,529	172,716	78,207	16,889	782,341
1094_796.las	478,892	225,248	126,045	34,775	864,960
1094_798.las	448,990	249,072	127,358	32,499	857,919
1096_688.las	509,363	7,307	2,644	575	519,889
1096_690.las	492,206	907	365	57	493,535
1096_692.las	491,529	123,419	64,964	19,068	698,980
1096_694.las	476,868	32,838	13,918	2,990	526,614
1096_696.las	525,351	70,822	45,875	17,513	659,561
1096_698.las	501,088	25,769	12,317	3,678	542,852
1096_700.las	499,490	70,039	36,383	10,067	615,979
1096_702.las	514,667	288,404	159,418	48,742	1,011,231
1096_704.las	495,270	75,232	37,864	11,645	620,011
1096_706.las	472,162	80,322	43,223	12,869	608,576
1096_708.las	506,958	113,667	59,046	18,081	697,752
1096_710.las	487,688	28,426	15,460	4,889	536,463
1096_712.las	493,614	129,282	73,972	23,169	720,037

1.1 Report on Returns (Tiled Data) - continued

File	First return	Second return	Third return	Other return	Total points
1096_714.las	507,634	291,058	170,825	56,021	1,025,538
1096_716.las	498,943	53,600	25,899	6,781	585,223
1096_718.las	496,610	81,966	42,870	12,769	634,215
1096_720.las	503,522	372,676	212,264	68,590	1,157,052
1096_722.las	501,398	249,719	149,964	52,526	953,607
1096_724.las	501,882	123,324	63,194	18,663	707,063
1096_726.las	507,830	100,189	50,076	13,642	671,737
1096_728.las	487,471	240,082	125,723	40,112	893,388
1096_730.las	495,093	323,595	192,455	70,744	1,081,887
1096_732.las	487,479	347,075	211,922	75,089	1,121,565
1096_734.las	501,215	348,599	194,972	62,429	1,107,215
1096_736.las	491,202	222,364	124,673	38,671	876,910
1096_738.las	473,327	176,112	99,260	30,241	778,940
1096_740.las	499,053	156,611	85,378	27,881	768,923
1096_742.las	513,086	141,039	82,325	29,387	765,837
1096_744.las	503,999	23,790	13,254	4,160	545,203
1096_746.las	502,294	15,324	7,553	2,198	527,369
1096_748.las	490,505	4,491	2,364	681	498,041
1096_750.las	431,294	27,298	12,280	2,858	473,730
1096_752.las	506,707	47,391	17,733	3,875	575,706
1096_754.las	604,657	83,809	45,875	12,400	746,741
1096_756.las	484,615	148,431	83,175	24,711	740,932
1096_758.las	329,819	3,659	1,171	152	334,801
1096_760.las	536,806	00	00	00	536,806
1096_762.las	480,849	5,787	1,888	274	488,798
1096_764.las	515,708	47,587	20,323	4,305	587,923
1096_766.las	503,095	6,108	2,727	558	512,488
1096_768.las	531,533	34,221	12,890	2,171	580,815
1096_770.las	510,419	50,869	23,961	5,259	590,508
1096_772.las	524,935	06	00	00	524,941
1096_774.las	498,262	72,137	42,263	12,680	625,342
1096_776.las	483,344	35,346	19,138	5,335	543,163
1096_778.las	536,871	72,099	33,959	7,614	650,543
1096_780.las	498,736	6,282	2,268	365	507,651

1.1 Report on Returns (Tiled Data) - continued

File	First return	Second return	Third return	Other return	Total points
1096_782.las	495,484	31,417	10,670	1,407	538,978
1096_784.las	501,707	4,397	1,730	298	508,132
1096_786.las	504,504	00	00	00	504,504
1096_788.las	492,179	325	98	24	492,626
1096_790.las	490,342	15,422	6,433	1,051	513,248
1096_792.las	512,868	256	106	15	513,245
1096_794.las	507,359	12,047	4,612	847	524,865
1096_796.las	467,717	116,304	57,292	14,718	656,031
1096_798.las	508,278	208,395	115,756	33,307	865,736
1098_688.las	520,971	7,746	3,514	938	533,169
1098_690.las	498,408	30,464	12,529	3,195	544,596
1098_692.las	510,921	30,104	15,614	4,552	561,191
1098_694.las	523,813	16,668	6,689	1,452	548,622
1098_696.las	520,684	24,014	12,990	4,385	562,073
1098_698.las	516,759	31,459	15,832	5,240	569,290
1098_700.las	512,627	5,183	2,307	520	520,637
1098_702.las	527,285	88,553	47,329	14,918	678,085
1098_704.las	513,599	66,332	27,303	7,321	614,555
1098_706.las	475,791	22,421	9,980	2,587	510,779
1098_708.las	509,934	48,233	26,604	8,386	593,157
1098_710.las	480,816	50,307	26,003	8,093	565,219
1098_712.las	490,999	286,260	163,523	57,340	998,122
1098_714.las	475,787	333,857	203,444	68,873	1,081,961
1098_716.las	492,863	54,673	26,574	7,122	581,232
1098_718.las	496,336	26,213	11,616	2,451	536,616
1098_720.las	494,112	45,887	20,624	4,911	565,534
1098_722.las	499,570	87,631	50,216	17,230	654,647
1098_724.las	498,982	196,115	121,888	47,080	864,065
1098_726.las	491,968	175,049	101,309	33,031	801,357
1098_728.las	521,993	141,700	64,937	19,004	747,634
1098_730.las	515,436	198,318	102,179	29,740	845,673
1098_732.las	494,308	234,314	134,296	42,046	904,964
1098_734.las	471,528	186,064	99,888	28,380	785,860
1098_736.las	488,541	56,000	28,642	8,061	581,244

1.1 Report on Returns (Tiled Data) - continued

File	First return	Second return	Third return	Other return	Total points
1098_738.las	502,241	103,746	55,447	16,042	677,476
1098_740.las	519,526	35,489	18,934	5,803	579,752
1098_742.las	498,130	137	12	00	498,279
1098_744.las	484,616	28,028	15,932	5,784	534,360
1098_746.las	479,284	71,203	36,664	10,512	597,663
1098_748.las	504,891	24,381	11,303	2,846	543,421
1098_750.las	471,074	22,875	9,171	2,003	505,123
1098_752.las	499,384	86,343	43,721	11,357	640,805
1098_754.las	602,749	62,813	34,812	10,054	710,428
1098_756.las	486,107	160,071	87,033	25,846	759,057
1098_758.las	328,406	2,281	1,142	383	332,212
1098_760.las	517,389	11,949	4,435	702	534,475
1098_762.las	462,508	34,167	12,311	1,896	510,882
1098_764.las	491,874	102,226	41,303	7,592	642,995
1098_766.las	499,329	123,914	49,004	9,024	681,271
1098_768.las	520,701	7,995	2,367	266	531,329
1098_770.las	508,263	21	00	00	508,284
1098_772.las	524,884	286	54	05	525,229
1098_774.las	480,319	14,864	6,242	1,161	502,586
1098_776.las	472,545	7,608	3,313	771	484,237
1098_778.las	527,388	26,663	11,034	2,101	567,186
1098_780.las	496,984	21	00	00	497,005
1098_782.las	488,555	4,535	1,354	171	494,615
1098_784.las	505,701	4,588	1,462	250	512,001
1098_786.las	523,802	1,628	355	25	525,810
1098_788.las	493,913	36,978	13,284	2,151	546,326
1098_790.las	471,883	788	157	26	472,854
1098_792.las	499,397	415	80	11	499,903
1098_794.las	536,449	2,536	383	38	539,406
1098_796.las	469,550	62,639	35,065	10,437	577,691
1098_798.las	505,580	94,124	48,312	12,839	660,855
1100_688.las	502,188	4,712	1,906	488	509,294
1100_690.las	488,778	758	151	14	489,701
1100_692.las	487,730	39,808	20,544	6,301	554,383

1.1 Report on Returns (Tiled Data) - continued

File	First return	Second return	Third return	Other return	Total points
1100_694.las	522,557	50,038	25,086	7,666	605,347
1100_696.las	491,569	14,874	7,571	2,397	516,411
1100_698.las	501,412	12,409	6,355	2,018	522,194
1100_700.las	503,088	83,697	38,595	8,895	634,275
1100_702.las	528,494	176,631	93,562	27,675	826,362
1100_704.las	518,408	193,267	97,963	24,449	834,087
1100_706.las	465,507	49,166	19,121	4,429	538,223
1100_708.las	492,585	11,576	4,720	980	509,861
1100_710.las	486,939	78,097	45,015	15,251	625,302
1100_712.las	509,240	33,631	15,890	4,583	563,344
1100_714.las	480,340	74,941	37,205	10,986	603,472
1100_716.las	507,599	104,495	60,476	20,586	693,156
1100_718.las	498,551	166,132	89,996	24,312	778,991
1100_720.las	502,954	28,878	17,517	5,759	555,108
1100_722.las	511,976	116,793	69,939	25,858	724,566
1100_724.las	509,471	229,573	130,954	45,266	915,264
1100_726.las	506,860	273,064	145,513	43,829	969,266
1100_728.las	495,445	125,590	67,329	19,321	707,685
1100_730.las	498,921	4,183	1,499	313	504,916
1100_732.las	490,572	175,050	98,002	31,710	795,334
1100_734.las	458,785	221,502	120,949	34,926	836,162
1100_736.las	493,587	27,768	14,028	3,607	538,990
1100_738.las	501,400	46,621	23,793	6,609	578,423
1100_740.las	525,237	23,818	12,649	4,059	565,763
1100_742.las	508,472	6,849	2,243	528	518,092
1100_744.las	477,300	101,250	59,954	21,048	659,552
1100_746.las	495,674	147,247	86,109	29,687	758,717
1100_748.las	502,908	157,440	91,574	32,525	784,447
1100_750.las	502,840	13,282	6,754	1,967	524,843
1100_752.las	513,323	15,802	5,251	853	535,229
1100_754.las	589,603	03	00	00	589,606
1100_756.las	488,055	8,698	4,008	934	501,695
1100_758.las	325,991	16,226	8,899	2,580	353,696
1100_760.las	510,610	38,948	12,765	1,508	563,831

1.1 Report on Returns (Tiled Data) - continued

File	First return	Second return	Third return	Other return	Total points
1100_762.las	509,116	18,810	6,522	966	535,414
1100_764.las	518,714	51,803	22,229	4,585	597,331
1100_766.las	513,312	116,088	44,078	8,415	681,893
1100_768.las	527,220	19,245	6,660	1,024	554,149
1100_770.las	495,340	4,453	1,569	238	501,600
1100_772.las	498,070	8,333	3,319	862	510,584
1100_774.las	487,018	34,056	19,382	5,963	546,419
1100_776.las	465,147	3,357	1,087	171	469,762
1100_778.las	522,601	04	00	00	522,605
1100_780.las	515,903	1,117	280	39	517,339
1100_782.las	495,664	1,445	356	50	497,515
1100_784.las	488,197	4,696	1,352	139	494,384
1100_786.las	505,313	6,314	1,606	108	513,341
1100_788.las	492,571	490	108	11	493,180
1100_790.las	492,150	1,913	640	88	494,791
1100_792.las	524,308	1,249	357	49	525,963
1100_794.las	510,300	17,915	6,640	1,165	536,020
1100_796.las	481,127	18,181	8,469	1,857	509,634
1100_798.las	483,674	13,773	5,912	1,180	504,539
1102_688.las	500,580	23,123	10,852	2,809	537,364
1102_690.las	498,509	18,736	7,803	1,214	526,262
1102_692.las	500,515	4,346	1,459	287	506,607
1102_694.las	515,146	100,281	57,182	19,899	692,508
1102_696.las	476,642	102,828	49,609	15,494	644,573
1102_698.las	500,137	176,986	94,956	29,896	801,975
1102_700.las	497,752	125,995	65,482	18,941	708,170
1102_702.las	527,432	67,300	34,812	10,805	640,349
1102_704.las	537,053	155,456	85,358	26,060	803,927
1102_706.las	476,198	87,051	45,310	13,301	621,860
1102_708.las	492,576	55,956	30,742	9,635	588,909
1102_710.las	501,212	21,721	11,295	4,056	538,284
1102_712.las	501,806	68,243	39,221	13,562	622,832
1102_714.las	474,079	8,664	4,629	1,480	488,852
1102_716.las	512,634	49,791	24,625	6,245	593,295

1.1 Report on Returns (Tiled Data) - continued

File	First return	Second return	Third return	Other return	Total points
1102_718.las	489,635	287,728	159,008	46,227	982,598
1102_720.las	486,794	210,788	121,376	38,927	857,885
1102_722.las	491,643	2,574	799	147	495,163
1102_724.las	468,314	20,522	9,186	2,336	500,358
1102_726.las	510,405	237,473	125,679	37,192	910,749
1102_728.las	513,266	141,929	75,360	21,688	752,243
1102_730.las	518,442	15,917	8,487	2,418	545,264
1102_732.las	485,306	15,641	6,795	1,354	509,096
1102_734.las	481,718	93,620	46,692	11,760	633,790
1102_736.las	501,473	39,391	17,852	4,339	563,055
1102_738.las	467,763	132,010	72,900	22,618	695,291
1102_740.las	503,807	67,292	36,752	11,421	619,272
1102_742.las	520,057	59,128	31,542	9,856	620,583
1102_744.las	501,353	273,858	157,442	48,697	981,350
1102_746.las	474,242	81,661	42,197	11,500	609,600
1102_748.las	493,954	47,679	25,917	7,837	575,387
1102_750.las	516,182	7,659	4,232	1,264	529,337
1102_752.las	516,001	40,154	22,702	6,920	585,777
1102_754.las	573,258	61,034	32,348	8,595	675,235
1102_756.las	494,169	66,563	34,955	10,153	605,840
1102_758.las	318,850	62,417	28,004	7,144	416,415
1102_760.las	514,564	11,293	3,487	342	529,686
1102_762.las	501,885	8,240	3,495	707	514,327
1102_764.las	508,817	2,000	729	192	511,738
1102_766.las	534,626	15,740	5,854	1,007	557,227
1102_768.las	533,613	73,129	25,521	3,898	636,161
1102_770.las	489,534	47,146	20,749	4,036	561,465
1102_772.las	482,610	5,798	1,809	305	490,522
1102_774.las	498,320	21,959	11,128	3,096	534,503
1102_776.las	482,911	00	00	00	482,911
1102_778.las	497,386	635	78	01	498,100
1102_780.las	483,554	01	00	00	483,555
1102_782.las	495,802	5,163	1,603	256	502,824
1102_784.las	507,475	68,268	28,197	5,269	609,209

1.1 Report on Returns (Tiled Data) - continued

File	First return	Second return	Third return	Other return	Total points
1102_786.las	504,468	35,651	15,222	2,851	558,192
1102_788.las	485,419	16,942	7,803	1,751	511,915
1102_790.las	485,572	07	00	00	485,579
1102_792.las	507,282	01	00	00	507,283
1102_794.las	511,883	4,295	1,015	130	517,323
1102_796.las	496,008	59,809	30,766	7,944	594,527
1102_798.las	510,259	54,605	26,145	6,065	597,074
1104_688.las	499,373	4,315	1,339	320	505,347
1104_690.las	506,389	1,031	361	76	507,857
1104_692.las	501,116	10	00	00	501,126
1104_694.las	510,810	113	16	03	510,942
1104_696.las	506,480	00	00	00	506,480
1104_698.las	514,182	21,163	9,058	1,733	546,136
1104_700.las	507,029	94,042	49,877	13,373	664,321
1104_702.las	497,289	5,856	2,396	508	506,049
1104_704.las	500,121	91,741	42,784	11,054	645,700
1104_706.las	475,764	62,312	29,479	6,855	574,410
1104_708.las	487,626	5,924	3,159	844	497,553
1104_710.las	521,542	03	00	00	521,545
1104_712.las	502,146	8,303	3,961	1,060	515,470
1104_714.las	487,465	126,937	72,623	23,801	710,826
1104_716.las	510,297	13,847	6,344	1,520	532,008
1104_718.las	510,079	65,171	35,407	9,853	620,510
1104_720.las	513,877	67,260	36,336	9,596	627,069
1104_722.las	503,221	435	19	00	503,675
1104_724.las	500,872	10,323	4,159	1,005	516,359
1104_726.las	510,543	140,609	70,356	20,948	742,456
1104_728.las	500,847	48,190	18,372	3,694	571,103
1104_730.las	513,387	7,300	3,148	764	524,599
1104_732.las	483,163	36,340	21,584	7,179	548,266
1104_734.las	468,091	29,263	13,409	3,085	513,848
1104_736.las	479,547	97,242	46,624	13,055	636,468
1104_738.las	478,341	16,461	6,560	1,412	502,774
1104_740.las	508,594	76,526	41,294	12,550	638,964

1.1 Report on Returns (Tiled Data) - continued

File	First return	Second return	Third return	Other return	Total points
1104_742.las	519,862	116,831	65,043	20,144	721,880
1104_744.las	491,319	156,286	79,813	22,902	750,320
1104_746.las	492,719	123,185	67,022	20,058	702,984
1104_748.las	502,567	48,499	21,758	5,566	578,390
1104_750.las	514,690	8,449	1,117	83	524,339
1104_752.las	643,953	12,319	1,522	117	657,911
1104_754.las	640,089	29	00	00	640,118
1104_756.las	477,450	11,001	6,721	2,628	497,800
1104_758.las	308,207	15,115	7,037	2,104	332,463
1104_760.las	509,837	50,000	17,409	2,507	579,753
1104_762.las	496,877	762	107	09	497,755
1104_764.las	513,741	873	161	22	514,797
1104_766.las	519,573	19,893	6,100	709	546,275
1104_768.las	495,853	58,460	20,280	3,163	577,756
1104_770.las	498,047	5,814	1,433	169	505,463
1104_772.las	519,050	3,499	937	114	523,600
1104_774.las	509,262	3,803	1,615	341	515,021
1104_776.las	471,679	00	00	00	471,679
1104_778.las	502,165	3,126	873	125	506,289
1104_780.las	522,073	1,372	257	20	523,722
1104_782.las	482,816	6,108	1,979	317	491,220
1104_784.las	490,734	53,480	18,431	2,636	565,281
1104_786.las	521,173	02	00	00	521,175
1104_788.las	505,440	9,205	3,839	709	519,193
1104_790.las	491,628	1,490	272	50	493,440
1104_792.las	502,481	06	00	00	502,487
1104_794.las	515,665	7,683	3,160	595	527,103
1104_796.las	499,613	115,863	60,407	15,368	691,251
1104_798.las	524,300	16,477	8,254	1,982	551,013
1106_688.las	515,676	111,411	50,551	14,856	692,494
1106_690.las	474,926	32,226	17,185	5,564	529,901
1106_692.las	505,865	85,184	45,195	14,353	650,597
1106_694.las	491,739	18,860	9,083	2,429	522,111
1106_696.las	467,818	20,508	8,067	1,473	497,866

1.1 Report on Returns (Tiled Data) - continued

File	First return	Second return	Third return	Other return	Total points
1106_698.las	511,364	54,472	29,268	8,190	603,294
1106_700.las	514,877	20,101	9,914	2,518	547,410
1106_702.las	480,629	90,155	45,155	11,570	627,509
1106_704.las	487,580	122,881	62,813	18,113	691,387
1106_706.las	503,760	291,558	142,965	35,978	974,261
1106_708.las	511,922	75,702	39,698	12,627	639,949
1106_710.las	508,139	61,343	34,094	10,703	614,279
1106_712.las	499,465	223,321	122,064	37,574	882,424
1106_714.las	487,878	67,744	37,966	12,959	606,547
1106_716.las	473,064	4,589	2,228	722	480,603
1106_718.las	493,700	75,170	39,225	11,162	619,257
1106_720.las	488,051	39,496	23,616	8,182	559,345
1106_722.las	497,869	140,186	76,343	22,847	737,245
1106_724.las	505,954	75,340	31,323	7,793	620,410
1106_726.las	508,523	43,870	21,332	5,993	579,718
1106_728.las	497,571	2,753	763	93	501,180
1106_730.las	508,749	6,658	2,934	648	518,989
1106_732.las	493,173	15,502	6,435	1,142	516,252
1106_734.las	480,261	42,163	20,463	4,993	547,880
1106_736.las	507,989	130,787	66,335	18,139	723,250
1106_738.las	491,739	90,303	50,633	15,426	648,101
1106_740.las	493,285	25,776	14,545	4,797	538,403
1106_742.las	499,056	67,898	33,239	10,196	610,389
1106_744.las	491,382	25,159	13,463	4,328	534,332
1106_746.las	507,956	48,016	25,228	7,608	588,808
1106_748.las	509,886	163,561	84,189	24,544	782,180
1106_750.las	513,874	5,688	129	00	519,691
1106_752.las	648,341	6,903	726	31	656,001
1106_754.las	589,941	1,767	339	36	592,083
1106_756.las	489,018	10,976	6,113	1,711	507,818
1106_758.las	302,737	36,187	17,790	4,771	361,485
1106_760.las	523,042	38,788	12,799	1,699	576,328
1106_762.las	505,101	2,681	772	86	508,640
1106_764.las	490,502	80,027	38,106	8,607	617,242

1.1 Report on Returns (Tiled Data) - continued

File	First return	Second return	Third return	Other return	Total points
1106_766.las	522,166	82,759	33,846	6,025	644,796
1106_768.las	530,463	63,931	24,608	4,312	623,314
1106_770.las	475,547	10,541	4,296	960	491,344
1106_772.las	503,539	3,339	1,463	318	508,659
1106_774.las	516,934	15,470	8,021	1,720	542,145
1106_776.las	484,444	702	170	30	485,346
1106_778.las	506,426	2,321	680	91	509,518
1106_780.las	500,754	19,394	9,720	2,461	532,329
1106_782.las	507,393	111,589	49,852	10,672	679,506
1106_784.las	492,576	12,117	5,677	1,160	511,530
1106_786.las	499,917	13,195	5,894	1,262	520,268
1106_788.las	496,134	5,272	1,735	273	503,414
1106_790.las	481,423	588	25	01	482,037
1106_792.las	515,599	18	00	00	515,617
1106_794.las	513,121	13,182	4,462	720	531,485
1106_796.las	487,776	16,752	6,332	1,162	512,022
1106_798.las	536,582	641	291	47	537,561
1108_688.las	515,981	91,826	36,046	8,531	652,384
1108_690.las	524,689	36,197	13,436	3,143	577,465
1108_692.las	486,989	82,160	39,588	11,313	620,050
1108_694.las	494,121	40,266	24,202	9,144	567,733
1108_696.las	517,345	92,319	53,504	19,427	682,595
1108_698.las	504,243	157,353	91,689	31,380	784,665
1108_700.las	499,120	36,505	17,990	4,622	558,237
1108_702.las	467,411	128,085	64,756	17,914	678,166
1108_704.las	488,015	298,197	162,742	47,401	996,355
1108_706.las	508,571	137,388	73,176	21,505	740,640
1108_708.las	504,275	56,106	27,798	6,818	594,997
1108_710.las	528,362	207,605	115,343	35,747	887,057
1108_712.las	471,139	361,705	212,233	70,479	1,115,556
1108_714.las	522,271	187,968	111,684	38,863	860,786
1108_716.las	473,018	97,492	52,956	17,618	641,084
1108_718.las	490,685	232,981	128,503	42,091	894,260
1108_720.las	526,427	23,667	12,120	3,297	565,511

1.1 Report on Returns (Tiled Data) - continued

File	First return	Second return	Third return	Other return	Total points
1108_722.las	520,710	422,120	242,326	79,644	1,264,800
1108_724.las	489,745	115,105	66,171	23,263	694,284
1108_726.las	493,817	25,542	13,074	4,607	537,040
1108_728.las	491,784	4,087	1,553	299	497,723
1108_730.las	535,114	65,968	29,379	6,636	637,097
1108_732.las	502,075	53,917	28,717	9,197	593,906
1108_734.las	451,733	72,019	36,177	9,641	569,570
1108_736.las	491,176	211,205	101,909	24,550	828,840
1108_738.las	480,443	33,026	18,358	5,636	537,463
1108_740.las	505,824	12,485	6,890	2,277	527,476
1108_742.las	527,164	82,708	50,347	17,950	678,169
1108_744.las	489,907	6,279	3,059	1,046	500,291
1108_746.las	489,240	29,042	15,867	5,303	539,452
1108_748.las	512,452	75,928	44,015	15,308	647,703
1108_750.las	495,345	03	00	00	495,348
1108_752.las	507,343	2,371	573	75	510,362
1108_754.las	494,302	1,133	361	59	495,855
1108_756.las	522,677	42,442	23,296	7,618	596,033
1108_758.las	317,339	24,585	12,518	3,737	358,179
1108_760.las	500,342	66,872	25,515	4,152	596,881
1108_762.las	487,414	212,519	90,829	17,931	808,693
1108_764.las	529,589	77,569	36,622	7,864	651,644
1108_766.las	538,013	91,439	37,698	6,999	674,149
1108_768.las	514,986	85,980	34,867	6,741	642,574
1108_770.las	490,043	75,100	33,917	7,598	606,658
1108_772.las	500,692	2,760	1,078	159	504,689
1108_774.las	493,101	8,659	3,622	607	505,989
1108_776.las	490,013	7,560	2,154	375	500,102
1108_778.las	527,058	2,166	703	148	530,075
1108_780.las	500,105	19,272	8,853	1,833	530,063
1108_782.las	490,979	158,339	73,353	15,791	738,462
1108_784.las	489,608	5,186	1,992	412	497,198
1108_786.las	511,715	28,751	12,584	2,599	555,649
1108_788.las	496,268	14,278	5,170	866	516,582

1.1 Report on Returns (Tiled Data) - continued

File	First return	Second return	Third return	Other return	Total points
1108_790.las	480,583	01	00	00	480,584
1108_792.las	505,515	04	00	00	505,519
1108_794.las	513,949	30,181	11,540	2,066	557,736
1108_796.las	499,284	45,208	20,751	4,757	570,000
1108_798.las	524,681	320	71	02	525,074
990_712.las	510,557	60,762	28,067	6,557	605,943
990_714.las	515,643	90,700	46,908	11,756	665,007
990_716.las	466,930	105,101	48,887	10,848	631,766
990_718.las	469,823	107,239	48,307	10,846	636,215
992_710.las	485,128	56,327	28,180	8,194	577,829
992_712.las	525,606	83,033	40,143	8,900	657,682
992_714.las	514,631	190,632	96,778	24,417	826,458
992_716.las	497,723	289,383	154,464	41,972	983,542
992_718.las	468,099	340,823	179,985	51,320	1,040,227
992_720.las	474,085	325,609	170,455	50,292	1,020,441
992_740.las	496,878	1,001	46	04	497,929
992_742.las	493,135	56,386	21,025	3,933	574,479
992_744.las	496,469	2,259	1,155	327	500,210
992_746.las	451,813	5,832	1,372	192	459,209
992_748.las	444,907	51,920	24,870	7,818	529,515
992_750.las	474,193	167,990	78,032	21,123	741,338
994_706.las	485,279	26,707	12,248	2,938	527,172
994_708.las	524,422	28,642	12,926	3,309	569,299
994_710.las	496,535	76,576	41,562	11,788	626,461
994_712.las	520,036	172,341	79,887	19,769	792,033
994_714.las	512,490	313,197	163,303	45,346	1,034,336
994_716.las	473,981	350,227	185,719	50,191	1,060,118
994_718.las	484,545	404,564	219,959	61,785	1,170,853
994_720.las	504,456	154,810	76,820	21,351	757,437
994_722.las	492,052	313,339	161,880	47,703	1,014,974
994_728.las	483,072	127,138	66,087	17,811	694,108
994_730.las	514,345	91,388	36,750	8,098	650,581
994_732.las	498,602	71,039	29,042	6,207	604,890
994_734.las	488,594	90,792	38,638	9,293	627,317

1.1 Report on Returns (Tiled Data) - continued

File	First return	Second return	Third return	Other return	Total points
994_736.las	486,889	229,470	111,087	27,459	854,905
994_738.las	488,225	60,716	23,114	5,369	577,424
994_740.las	498,160	42,897	13,161	2,470	556,688
994_742.las	497,605	38,522	10,881	2,011	549,019
994_744.las	504,484	30,580	8,406	1,683	545,153
994_746.las	480,883	41,908	14,859	3,060	540,710
994_748.las	505,189	238,146	111,679	30,419	885,433
994_750.las	501,842	162,842	70,373	15,084	750,141
994_752.las	496,055	52,134	26,733	7,864	582,786
994_754.las	503,138	72,519	33,355	8,460	617,472
996_706.las	475,086	54,987	30,530	8,704	569,307
996_708.las	516,859	41,872	22,175	6,729	587,635
996_710.las	490,443	318,053	183,275	56,884	1,048,655
996_712.las	481,140	378,956	220,920	69,203	1,150,219
996_714.las	489,691	268,130	149,107	43,500	950,428
996_716.las	478,676	324,081	188,862	59,639	1,051,258
996_718.las	469,396	227,640	120,186	34,880	852,102
996_720.las	492,161	304,819	180,496	61,015	1,038,491
996_722.las	510,186	210,647	112,988	35,176	868,997
996_724.las	508,981	336,534	166,584	47,927	1,060,026
996_726.las	496,706	296,909	123,838	26,205	943,658
996_728.las	478,791	39,400	18,581	5,260	542,032
996_730.las	518,155	104,192	40,125	8,486	670,958
996_732.las	500,759	178,824	69,518	13,720	762,821
996_734.las	499,787	171,013	72,798	16,305	759,903
996_736.las	501,761	275,004	133,809	32,997	943,571
996_738.las	495,802	101,206	44,917	11,325	653,250
996_740.las	520,050	56,987	24,586	5,917	607,540
996_742.las	489,190	43,905	19,138	5,110	557,343
996_744.las	483,987	25,353	11,733	3,381	524,454
996_746.las	489,369	36,989	15,216	4,518	546,092
996_748.las	517,103	95,530	40,937	11,515	665,085
996_750.las	506,608	110,917	50,439	13,214	681,178
996_752.las	496,206	79,295	34,674	9,040	619,215


1.1 Report on Returns (Tiled Data) - continued

File	First return	Second return	Third return	Other return	Total points
996_754.las	500,543	146,541	66,140	18,099	731,323
998_706.las	506,866	97,063	48,019	12,831	664,779
998_708.las	507,135	100,862	53,883	14,588	676,468
998_710.las	472,479	259,714	144,978	43,909	921,080
998_712.las	466,514	150,621	80,734	26,690	724,559
998_714.las	528,735	119,110	64,433	19,128	731,406
998_716.las	491,341	23,873	11,322	2,636	529,172
998_718.las	462,722	168,230	90,133	25,703	746,788
998_720.las	502,962	105,119	55,552	16,305	679,938
998_722.las	508,854	276,486	155,932	47,262	988,534
998_724.las	500,868	234,784	129,120	38,907	903,679
998_726.las	516,816	11,309	1,370	121	529,616
998_728.las	502,060	27,816	9,602	1,513	540,991
998_730.las	538,405	256,719	109,900	31,877	936,901
998_732.las	502,701	130,480	55,698	15,470	704,349
998_734.las	476,704	198,348	88,134	21,701	784,887
998_736.las	498,893	302,866	147,227	36,711	985,697
998_738.las	487,798	286,814	138,976	36,394	949,982
998_740.las	505,295	144,527	76,893	21,846	748,561
998_742.las	511,636	333,312	174,371	48,028	1,067,347
998_744.las	489,597	188,677	96,459	30,717	805,450
998_746.las	504,043	98,225	52,594	16,393	671,255
998_748.las	517,736	131,857	66,778	18,844	735,215
998_750.las	500,434	165,205	60,314	13,443	739,396
998_752.las	481,397	75,553	29,245	5,767	591,962
998_754.las	507,228	148,000	52,694	10,468	718,390
Total	1,533,687,774	236,896,500	116,852,641	32,004,822	1,919,441,737

1.1 Report on Returns (Tiled Data) - All Returns

[Data Source - C:\Users\mrjeffer\Desktop\Richland\LAS](C:\Users\mrjeffer\Desktop\Richland\LAS)


[Result Path - C:\Users\mrjeffer\Desktop\Richland\QAQC\1_1\ColorByReturns_Classified.jpg](C:\Users\mrjeffer\Desktop\Richland\QAQC\1_1\ColorByReturns_Classified.jpg)



1.1 Report on Returns (Tiled Data) - First Returns

[Data Source - C:\Users\mrjeffer\Desktop\Richland\LAS](#)


[Result Path - C:\Users\mrjeffer\Desktop\Richland\QAQC\1_1\ColorByReturns_Classified_FirstReturns.jpg](#)



1.1 Report on Returns (Tiled Data) - Second Returns

[Data Source - C:\Users\mrjeffer\Desktop\Richland\LAS](#)


[Result Path - C:\Users\mrjeffer\Desktop\Richland\QAQC\1_1\ColorByReturns_Classified_SecondReturns.jpg](#)



1.1 Report on Returns (Tiled Data) - Third Returns

[Data Source - C:\Users\mrjeffer\Desktop\Richland\LAS](#)

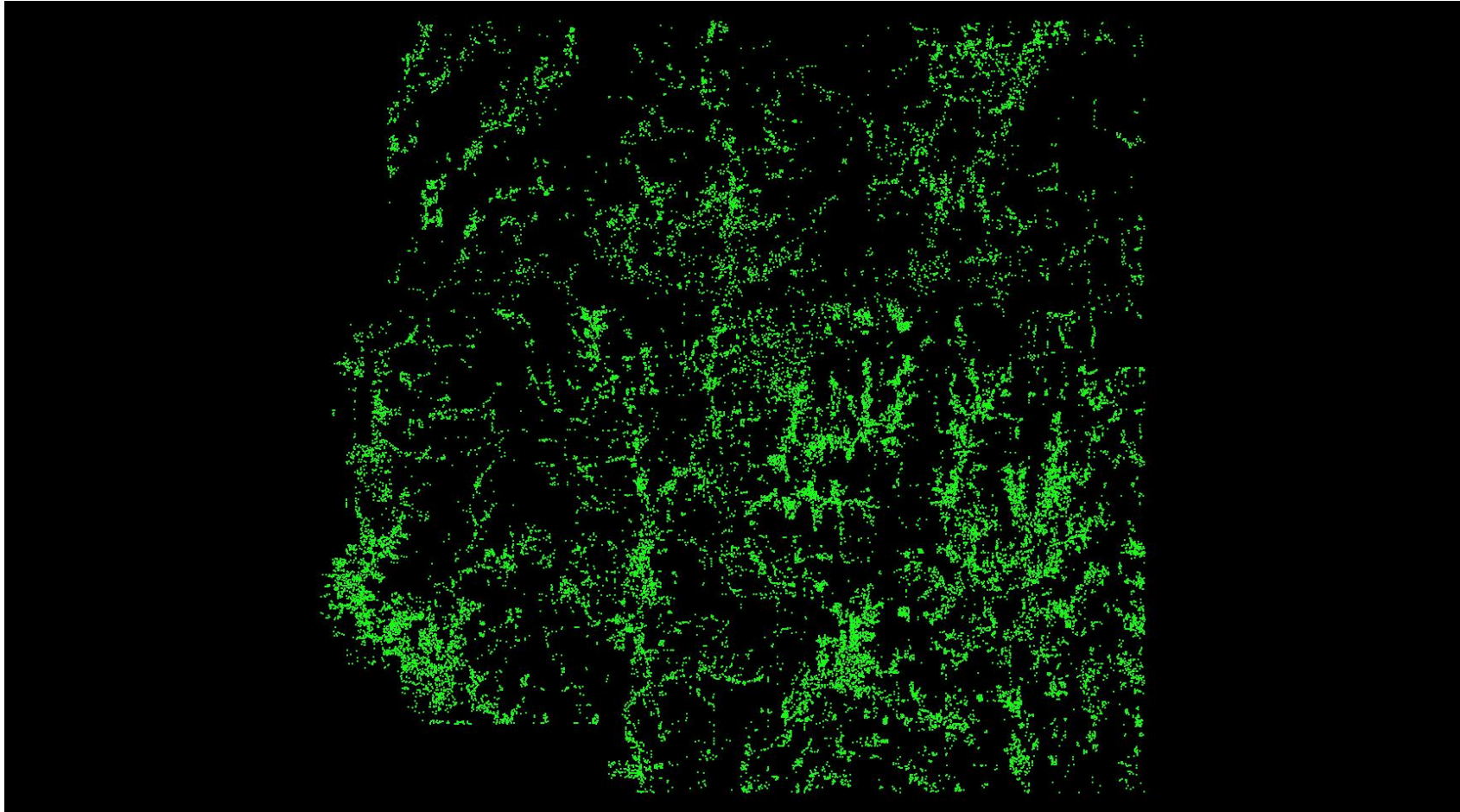
[Result Path - C:\Users\mrjeffer\Desktop\Richland\QAQC\1_1\ColorByReturns_Classified_ThirdReturns.jpg](#)



1.1 Report on Returns (Tiled Data) - Other Returns

[Data Source - C:\Users\mrjeffer\Desktop\Richland\LAS](#)

[Result Path - C:\Users\mrjeffer\Desktop\Richland\QAQC\1_1\ColorByReturns_Classified_OtherReturns.jpg](#)



1.2 Report on Intensity (Tiled Data)

[Classified Files - C:\Users\mrjeffer\Desktop\Richland\LAS](#)

File	Minimum	Maximum	Mean	Median	Mode
1000_704.las	01	108	59	65	66
1000_706.las	01	161	54	64	71
1000_708.las	01	880	33	19	03
1000_710.las	01	1,000	27	10	04
1000_712.las	01	720	29	10	04
1000_714.las	01	5,100	30	26	03
1000_716.las	01	580	44	52	03
1000_718.las	01	193	66	69	71
1000_720.las	01	460	55	64	67
1000_722.las	01	1,520	40	42	04
1000_724.las	01	1,020	30	11	04
1000_726.las	01	1,360	31	33	03
1000_728.las	01	3,740	42	47	03
1000_730.las	01	940	53	63	04
1000_732.las	01	940	66	68	66
1000_734.las	01	500	52	62	67
1000_736.las	01	3,860	38	40	03
1000_738.las	01	580	61	67	71
1000_740.las	01	340	64	66	67
1000_742.las	01	280	47	60	04
1000_744.las	01	480	71	71	69
1000_746.las	01	500	74	78	79
1000_748.las	01	780	61	71	79
1000_750.las	01	740	66	69	71
1000_752.las	01	2,960	51	64	04
1000_754.las	01	178	79	81	83
1000_756.las	01	3,020	71	75	75
1000_758.las	01	107	46	33	25
1000_760.las	01	2,580	18	19	18
1000_762.las	01	74	21	22	03
1000_764.las	01	103	30	32	33
1000_766.las	01	69	28	28	25

1.2 Report on Intensity (Tiled Data) - continued

File	Minimum	Maximum	Mean	Median	Mode
1000_768.las	01	101	28	25	23
1000_770.las	01	155	38	41	41
1000_772.las	01	160	45	46	47
1000_774.las	01	165	54	55	55
1000_776.las	01	97	43	44	41
1000_778.las	01	102	23	25	03
1000_780.las	01	72	18	16	03
1000_782.las	01	105	19	19	03
1000_784.las	01	480	26	30	03
1000_786.las	01	91	26	29	03
1000_788.las	01	1,100	33	37	38
1000_790.las	01	660	37	39	39
1000_792.las	01	79	40	41	42
1000_794.las	01	89	42	43	43
1000_796.las	01	1,140	42	42	41
1002_698.las	01	133	78	81	90
1002_700.las	01	420	55	63	65
1002_702.las	01	460	44	57	04
1002_704.las	01	840	21	10	03
1002_706.las	01	560	24	08	03
1002_708.las	01	5,100	29	14	03
1002_710.las	01	1,940	37	40	04
1002_712.las	01	1,100	28	11	04
1002_714.las	01	4,140	30	30	03
1002_716.las	01	880	47	57	04
1002_718.las	01	720	68	69	68
1002_720.las	01	240	70	71	71
1002_722.las	01	880	72	75	75
1002_724.las	01	220	56	70	04
1002_726.las	01	940	44	51	03
1002_728.las	01	1,140	46	54	04
1002_730.las	01	700	49	62	04
1002_732.las	01	150	63	70	75

1.2 Report on Intensity (Tiled Data) - continued

File	Minimum	Maximum	Mean	Median	Mode
1002_734.las	01	600	61	64	65
1002_736.las	01	2,520	44	54	04
1002_738.las	01	123	58	65	66
1002_740.las	01	167	49	59	04
1002_742.las	01	760	58	62	62
1002_744.las	01	185	76	77	79
1002_746.las	01	440	49	63	04
1002_748.las	01	115	51	64	04
1002_750.las	01	109	71	73	75
1002_752.las	01	740	46	54	04
1002_754.las	01	400	62	75	79
1002_756.las	01	128	67	72	73
1002_758.las	01	104	49	59	26
1002_760.las	01	91	21	22	23
1002_762.las	01	69	23	22	19
1002_764.las	01	780	28	28	27
1002_766.las	01	280	23	26	03
1002_768.las	01	140	30	29	25
1002_770.las	01	680	42	43	43
1002_772.las	01	90	45	46	46
1002_774.las	01	96	52	53	54
1002_776.las	03	92	41	39	30
1002_778.las	01	109	35	34	31
1002_780.las	01	820	27	30	03
1002_782.las	01	183	24	27	03
1002_784.las	01	75	38	39	39
1002_786.las	01	860	39	41	39
1002_788.las	01	1,520	27	32	03
1002_790.las	01	95	29	33	03
1002_792.las	01	160	27	32	03
1002_794.las	01	86	24	23	03
1002_796.las	01	640	43	46	52
1002_798.las	01	89	43	42	39

1.2 Report on Intensity (Tiled Data) - continued

File	Minimum	Maximum	Mean	Median	Mode
1004_698.las	01	146	70	78	79
1004_700.las	01	1,440	59	63	61
1004_702.las	01	2,740	32	27	03
1004_704.las	01	840	27	12	03
1004_706.las	01	820	25	09	03
1004_708.las	01	4,240	33	33	04
1004_710.las	01	1,080	29	28	04
1004_712.las	01	2,620	28	31	04
1004_714.las	01	240	32	34	03
1004_716.las	01	5,100	64	71	79
1004_718.las	01	194	68	70	70
1004_720.las	01	114	63	67	70
1004_722.las	01	740	69	71	73
1004_724.las	01	260	70	73	75
1004_726.las	01	820	58	64	66
1004_728.las	01	185	52	59	63
1004_730.las	01	178	65	70	71
1004_732.las	01	900	63	69	75
1004_734.las	01	196	58	61	62
1004_736.las	01	1,520	35	37	04
1004_738.las	01	260	67	69	71
1004_740.las	01	840	58	69	71
1004_742.las	01	1,400	55	62	62
1004_744.las	01	700	72	75	74
1004_746.las	01	1,480	66	73	75
1004_748.las	01	260	60	70	75
1004_750.las	01	200	64	67	70
1004_752.las	01	220	58	70	78
1004_754.las	01	200	64	79	04
1004_756.las	01	560	73	76	78
1004_758.las	01	186	48	64	21
1004_760.las	01	73	17	18	18
1004_762.las	01	81	23	22	21

1.2 Report on Intensity (Tiled Data) - continued

File	Minimum	Maximum	Mean	Median	Mode
1004_764.las	01	165	27	28	29
1004_766.las	01	86	23	25	23
1004_768.las	01	78	27	29	33
1004_770.las	01	780	25	23	04
1004_772.las	01	920	31	36	04
1004_774.las	01	1,420	38	48	04
1004_776.las	01	97	39	38	35
1004_778.las	01	700	30	30	30
1004_780.las	01	174	30	30	27
1004_782.las	01	460	30	31	30
1004_784.las	01	77	36	38	39
1004_786.las	03	720	39	39	38
1004_788.las	01	136	37	38	39
1004_790.las	01	179	27	30	03
1004_792.las	01	91	33	37	38
1004_794.las	01	900	27	30	03
1004_796.las	01	1,140	29	32	04
1004_798.las	01	940	28	33	03
1006_698.las	01	122	43	51	04
1006_700.las	01	140	30	18	03
1006_702.las	01	1,220	24	11	03
1006_704.las	01	1,040	23	09	03
1006_706.las	01	2,700	29	20	03
1006_708.las	01	1,040	28	11	03
1006_710.las	01	920	32	14	04
1006_712.las	01	480	44	52	04
1006_714.las	01	380	51	60	62
1006_716.las	01	1,720	58	64	65
1006_718.las	01	4,020	59	67	71
1006_720.las	01	220	62	66	68
1006_722.las	01	1,380	66	71	79
1006_724.las	01	1,000	74	77	79
1006_726.las	08	119	69	70	59

1.2 Report on Intensity (Tiled Data) - continued

File	Minimum	Maximum	Mean	Median	Mode
1006_728.las	02	136	66	67	62
1006_730.las	01	163	74	75	76
1006_732.las	01	132	69	73	78
1006_734.las	01	200	59	61	61
1006_736.las	01	1,120	42	53	04
1006_738.las	01	580	68	70	71
1006_740.las	01	580	69	71	71
1006_742.las	01	840	43	55	04
1006_744.las	01	740	58	70	73
1006_746.las	01	129	75	76	78
1006_748.las	01	195	67	73	75
1006_750.las	01	119	62	70	75
1006_752.las	01	740	42	47	03
1006_754.las	01	141	73	76	73
1006_756.las	01	179	72	76	81
1006_758.las	01	240	44	36	20
1006_760.las	01	60	21	23	23
1006_762.las	01	66	24	24	23
1006_764.las	01	142	28	29	30
1006_766.las	01	59	19	19	18
1006_768.las	01	72	23	21	18
1006_770.las	01	107	21	15	03
1006_772.las	01	620	30	34	04
1006_774.las	01	129	34	36	04
1006_776.las	01	97	25	22	03
1006_778.las	01	72	33	32	29
1006_780.las	14	680	29	29	28
1006_782.las	01	94	30	30	28
1006_784.las	01	75	38	38	36
1006_786.las	01	83	36	36	34
1006_788.las	01	99	34	35	34
1006_790.las	01	91	24	27	03
1006_792.las	01	79	40	41	42

1.2 Report on Intensity (Tiled Data) - continued

File	Minimum	Maximum	Mean	Median	Mode
1006_794.las	01	5,100	40	42	42
1006_796.las	01	86	40	43	41
1006_798.las	01	80	37	43	46
1008_698.las	01	660	46	55	03
1008_700.las	01	5,100	28	12	03
1008_702.las	01	660	28	27	03
1008_704.las	01	5,100	27	15	03
1008_706.las	01	1,220	26	10	03
1008_708.las	01	3,520	33	21	03
1008_710.las	01	1,320	41	50	04
1008_712.las	01	720	41	48	04
1008_714.las	01	660	56	61	62
1008_716.las	01	840	41	51	04
1008_718.las	01	2,040	52	64	04
1008_720.las	01	129	66	71	71
1008_722.las	01	1,680	60	71	74
1008_724.las	01	189	67	73	73
1008_726.las	01	163	64	66	71
1008_728.las	26	160	68	68	67
1008_730.las	01	154	73	74	75
1008_732.las	05	360	70	71	75
1008_734.las	01	148	61	65	69
1008_736.las	01	1,080	52	57	59
1008_738.las	01	111	66	68	71
1008_740.las	01	700	64	67	69
1008_742.las	01	680	42	49	04
1008_744.las	01	940	53	67	04
1008_746.las	01	195	73	79	81
1008_748.las	01	116	71	77	79
1008_750.las	01	320	65	67	71
1008_752.las	01	1,100	61	68	71
1008_754.las	25	123	78	78	78
1008_756.las	01	620	69	75	79

1.2 Report on Intensity (Tiled Data) - continued

File	Minimum	Maximum	Mean	Median	Mode
1008_758.las	01	200	46	36	23
1008_760.las	01	160	22	23	23
1008_762.las	01	75	25	27	30
1008_764.las	01	187	28	30	29
1008_766.las	01	194	25	25	23
1008_768.las	01	72	28	25	23
1008_770.las	01	187	40	45	47
1008_772.las	01	920	50	52	55
1008_774.las	01	200	51	54	55
1008_776.las	01	171	33	35	03
1008_778.las	01	114	30	34	42
1008_780.las	01	72	26	29	30
1008_782.las	01	129	30	30	29
1008_784.las	01	83	34	34	33
1008_786.las	01	85	37	37	33
1008_788.las	01	107	32	32	31
1008_790.las	01	2,860	31	36	39
1008_792.las	01	132	31	37	04
1008_794.las	01	144	40	45	50
1008_796.las	01	126	40	46	48
1008_798.las	01	140	37	42	43
1010_698.las	01	1,180	51	59	03
1010_700.las	01	5,100	42	49	04
1010_702.las	01	1,360	30	31	30
1010_704.las	01	680	43	48	51
1010_706.las	01	3,160	36	35	04
1010_708.las	01	1,060	52	65	04
1010_710.las	01	166	50	65	04
1010_712.las	01	1,180	35	23	04
1010_714.las	01	2,900	30	14	04
1010_716.las	01	540	53	63	66
1010_718.las	01	5,100	52	61	64
1010_720.las	01	1,180	51	65	04

1.2 Report on Intensity (Tiled Data) - continued

File	Minimum	Maximum	Mean	Median	Mode
1010_722.las	01	1,220	57	69	75
1010_724.las	01	920	74	80	87
1010_726.las	01	560	62	65	70
1010_728.las	01	2,660	60	65	66
1010_730.las	01	176	72	75	78
1010_732.las	01	194	71	72	79
1010_734.las	01	5,100	57	59	59
1010_736.las	01	3,140	49	55	55
1010_738.las	01	560	70	74	79
1010_740.las	01	3,600	63	67	69
1010_742.las	01	3,320	47	58	05
1010_744.las	01	127	72	73	71
1010_746.las	01	131	83	84	83
1010_748.las	01	117	78	81	84
1010_750.las	01	300	61	65	68
1010_752.las	01	720	59	68	71
1010_754.las	01	120	83	87	91
1010_756.las	01	5,100	76	79	83
1010_758.las	01	116	45	30	19
1010_760.las	01	460	21	22	23
1010_762.las	01	73	23	23	23
1010_764.las	01	76	22	24	03
1010_766.las	01	3,980	20	22	02
1010_768.las	01	82	19	21	03
1010_770.las	01	640	37	43	47
1010_772.las	01	181	50	50	48
1010_774.las	01	140	56	57	57
1010_776.las	01	280	44	44	39
1010_778.las	01	71	21	25	03
1010_780.las	01	1,860	20	21	03
1010_782.las	01	96	34	35	34
1010_784.las	01	75	36	35	34
1010_786.las	01	70	36	36	34

1.2 Report on Intensity (Tiled Data) - continued

File	Minimum	Maximum	Mean	Median	Mode
1010_788.las	01	740	33	33	33
1010_790.las	01	148	34	34	33
1010_792.las	01	1,260	36	40	47
1010_794.las	01	131	30	35	04
1010_796.las	01	80	41	44	44
1010_798.las	01	147	41	42	42
1012_698.las	01	1,060	51	59	65
1012_700.las	01	1,060	27	14	03
1012_702.las	01	880	36	39	03
1012_704.las	01	2,100	30	16	03
1012_706.las	01	640	57	64	67
1012_708.las	01	840	70	71	71
1012_710.las	01	115	60	73	04
1012_712.las	01	440	65	78	87
1012_714.las	01	1,760	37	39	04
1012_716.las	01	102	63	63	62
1012_718.las	01	5,100	72	69	71
1012_720.las	01	960	50	62	04
1012_722.las	01	115	74	80	79
1012_724.las	01	1,140	56	71	04
1012_726.las	01	5,100	38	44	03
1012_728.las	01	1,440	56	61	64
1012_730.las	01	740	57	65	70
1012_732.las	01	1,820	45	55	04
1012_734.las	01	240	55	60	62
1012_736.las	01	840	53	57	58
1012_738.las	01	2,860	65	72	79
1012_740.las	01	320	70	71	71
1012_742.las	01	3,140	57	70	79
1012_744.las	01	1,580	74	75	75
1012_746.las	01	1,780	72	72	71
1012_748.las	01	480	69	74	78
1012_750.las	01	400	61	63	65

1.2 Report on Intensity (Tiled Data) - continued

File	Minimum	Maximum	Mean	Median	Mode
1012_752.las	01	920	64	74	79
1012_754.las	01	5,100	70	81	87
1012_756.las	01	300	77	79	84
1012_758.las	01	126	50	63	23
1012_760.las	01	195	21	24	25
1012_762.las	01	78	21	23	03
1012_764.las	01	78	24	25	27
1012_766.las	01	94	22	22	21
1012_768.las	01	600	22	21	21
1012_770.las	01	720	21	15	04
1012_772.las	01	165	42	46	47
1012_774.las	01	135	51	52	51
1012_776.las	01	94	40	39	30
1012_778.las	01	1,120	25	28	27
1012_780.las	01	960	15	10	03
1012_782.las	01	142	23	27	03
1012_784.las	01	620	34	37	38
1012_786.las	01	76	39	38	35
1012_788.las	01	193	35	35	34
1012_790.las	02	1,160	36	37	35
1012_792.las	01	580	41	43	42
1012_794.las	01	160	40	43	43
1012_796.las	01	84	34	41	04
1012_798.las	01	260	38	44	48
1014_698.las	01	780	39	43	04
1014_700.las	01	1,940	30	20	04
1014_702.las	01	840	54	63	66
1014_704.las	01	4,020	57	68	71
1014_706.las	01	1,860	60	65	68
1014_708.las	01	3,500	56	66	71
1014_710.las	01	2,620	59	68	71
1014_712.las	01	188	73	76	74
1014_714.las	01	1,380	64	65	62

1.2 Report on Intensity (Tiled Data) - continued

File	Minimum	Maximum	Mean	Median	Mode
1014_716.las	01	151	61	61	59
1014_718.las	01	1,020	56	65	71
1014_720.las	01	2,060	40	44	04
1014_722.las	01	620	40	40	04
1014_724.las	01	460	71	77	79
1014_726.las	01	800	56	61	61
1014_728.las	01	3,740	45	53	03
1014_730.las	01	460	67	70	71
1014_732.las	01	440	63	66	71
1014_734.las	01	920	51	59	62
1014_736.las	01	5,100	55	59	59
1014_738.las	01	3,320	44	48	04
1014_740.las	01	2,280	48	58	04
1014_742.las	01	260	47	58	04
1014_744.las	01	1,320	57	67	71
1014_746.las	01	580	68	73	75
1014_748.las	01	200	68	72	79
1014_750.las	01	200	61	62	62
1014_752.las	01	620	71	76	79
1014_754.las	01	1,880	79	82	84
1014_756.las	01	185	72	78	83
1014_758.las	01	600	42	30	23
1014_760.las	01	193	22	23	23
1014_762.las	01	116	26	27	30
1014_764.las	01	180	26	26	25
1014_766.las	01	67	24	24	23
1014_768.las	01	76	27	25	23
1014_770.las	01	109	40	44	45
1014_772.las	01	159	47	50	51
1014_774.las	01	220	43	48	50
1014_776.las	01	101	39	37	29
1014_778.las	01	66	29	29	28
1014_780.las	01	168	30	30	29

1.2 Report on Intensity (Tiled Data) - continued

File	Minimum	Maximum	Mean	Median	Mode
1014_782.las	01	2,040	30	33	33
1014_784.las	01	89	22	21	03
1014_786.las	01	940	40	44	47
1014_788.las	01	99	38	38	36
1014_790.las	01	83	36	36	36
1014_792.las	01	67	40	41	41
1014_794.las	01	1,500	41	43	46
1014_796.las	01	104	33	40	43
1014_798.las	01	1,320	35	43	47
1016_698.las	01	1,200	35	22	03
1016_700.las	01	1,320	67	69	67
1016_702.las	01	260	55	63	65
1016_704.las	01	2,620	59	63	62
1016_706.las	01	160	57	63	65
1016_708.las	01	1,000	69	75	78
1016_710.las	01	2,240	72	76	78
1016_712.las	01	500	51	62	04
1016_714.las	01	520	55	66	71
1016_716.las	01	158	63	65	66
1016_718.las	01	2,200	51	58	59
1016_720.las	01	1,660	33	24	04
1016_722.las	01	660	48	62	04
1016_724.las	01	118	70	77	79
1016_726.las	01	110	62	67	71
1016_728.las	01	121	69	71	75
1016_730.las	01	200	72	72	71
1016_732.las	02	2,320	66	67	71
1016_734.las	22	112	67	68	70
1016_736.las	01	2,420	56	63	67
1016_738.las	01	4,860	48	58	04
1016_740.las	01	5,100	59	66	70
1016_742.las	01	540	70	71	71
1016_744.las	01	191	67	68	67

1.2 Report on Intensity (Tiled Data) - continued

File	Minimum	Maximum	Mean	Median	Mode
1016_746.las	01	4,500	65	70	71
1016_748.las	01	820	66	70	73
1016_750.las	01	186	65	66	71
1016_752.las	01	340	66	73	75
1016_754.las	01	540	73	79	82
1016_756.las	01	1,680	47	59	04
1016_758.las	01	196	41	27	23
1016_760.las	01	81	21	22	23
1016_762.las	01	220	24	25	03
1016_764.las	01	76	28	29	30
1016_766.las	01	143	29	29	30
1016_768.las	01	78	26	24	17
1016_770.las	01	112	28	28	03
1016_772.las	01	90	50	51	51
1016_774.las	01	191	29	32	04
1016_776.las	01	87	41	42	51
1016_778.las	01	580	31	31	29
1016_780.las	01	68	30	30	30
1016_782.las	01	115	34	37	39
1016_784.las	01	240	23	23	03
1016_786.las	01	500	29	34	03
1016_788.las	01	137	32	37	39
1016_790.las	01	780	30	35	37
1016_792.las	01	180	40	41	41
1016_794.las	01	5,100	40	43	43
1016_796.las	01	80	37	40	42
1016_798.las	01	196	43	44	43
1018_698.las	01	1,160	59	73	04
1018_700.las	01	2,640	50	60	04
1018_702.las	01	900	55	63	66
1018_704.las	01	880	52	61	67
1018_706.las	01	169	69	70	71
1018_708.las	01	700	66	71	73

1.2 Report on Intensity (Tiled Data) - continued

File	Minimum	Maximum	Mean	Median	Mode
1018_710.las	01	440	67	76	79
1018_712.las	01	500	58	70	79
1018_714.las	01	1,880	51	60	64
1018_716.las	01	193	57	60	62
1018_718.las	01	260	57	60	62
1018_720.las	01	112	48	58	04
1018_722.las	01	840	48	61	04
1018_724.las	01	720	55	70	04
1018_726.las	01	115	67	69	71
1018_728.las	01	900	63	64	66
1018_730.las	01	118	76	78	78
1018_732.las	01	1,140	72	74	77
1018_734.las	01	113	64	65	64
1018_736.las	01	220	63	66	66
1018_738.las	01	190	58	59	59
1018_740.las	01	1,120	66	70	71
1018_742.las	01	860	72	74	75
1018_744.las	01	163	72	73	75
1018_746.las	01	1,480	72	73	71
1018_748.las	01	220	70	73	75
1018_750.las	01	172	66	66	66
1018_752.las	01	188	76	82	87
1018_754.las	01	1,700	74	78	79
1018_756.las	01	1,320	44	49	04
1018_758.las	01	108	47	35	23
1018_760.las	01	75	19	21	23
1018_762.las	01	94	20	21	03
1018_764.las	01	78	26	30	03
1018_766.las	01	153	25	27	27
1018_768.las	01	76	22	24	02
1018_770.las	01	169	32	37	03
1018_772.las	01	99	45	51	55
1018_774.las	01	110	41	48	04

1.2 Report on Intensity (Tiled Data) - continued

File	Minimum	Maximum	Mean	Median	Mode
1018_776.las	01	400	40	40	28
1018_778.las	01	71	29	29	29
1018_780.las	01	660	30	30	29
1018_782.las	01	240	33	37	41
1018_784.las	01	140	24	28	03
1018_786.las	01	220	26	29	04
1018_788.las	01	760	28	34	36
1018_790.las	01	700	33	37	38
1018_792.las	01	75	38	39	39
1018_794.las	01	79	44	44	43
1018_796.las	01	76	43	44	43
1018_798.las	01	112	40	42	43
1020_698.las	01	143	66	74	87
1020_700.las	01	195	69	72	71
1020_702.las	01	360	61	67	70
1020_704.las	01	1,280	49	60	65
1020_706.las	01	158	65	65	65
1020_708.las	01	182	68	69	71
1020_710.las	01	800	70	72	71
1020_712.las	01	122	72	74	79
1020_714.las	01	120	66	67	71
1020_716.las	01	480	59	60	62
1020_718.las	01	740	65	68	71
1020_720.las	01	172	70	75	75
1020_722.las	01	500	52	65	05
1020_724.las	01	780	53	70	04
1020_726.las	01	1,380	55	63	04
1020_728.las	01	760	68	70	75
1020_730.las	01	440	75	77	78
1020_732.las	01	660	69	73	79
1020_734.las	01	122	57	63	65
1020_736.las	01	135	69	71	75
1020_738.las	01	1,340	69	70	71

1.2 Report on Intensity (Tiled Data) - continued

File	Minimum	Maximum	Mean	Median	Mode
1020_740.las	01	2,880	63	68	71
1020_742.las	01	140	69	70	71
1020_744.las	01	4,200	70	73	71
1020_746.las	01	192	52	64	70
1020_748.las	01	191	53	65	78
1020_750.las	01	860	58	63	65
1020_752.las	01	172	50	58	05
1020_754.las	01	120	72	80	82
1020_756.las	01	460	71	77	79
1020_758.las	01	106	53	66	25
1020_760.las	01	220	24	24	23
1020_762.las	01	81	24	25	26
1020_764.las	01	78	28	31	32
1020_766.las	01	66	23	24	23
1020_768.las	01	75	30	29	25
1020_770.las	01	1,560	27	26	03
1020_772.las	01	1,000	45	47	47
1020_774.las	01	125	41	48	04
1020_776.las	01	104	44	45	42
1020_778.las	01	167	26	30	30
1020_780.las	01	68	30	31	30
1020_782.las	01	106	33	33	33
1020_784.las	01	113	34	36	35
1020_786.las	01	80	35	37	36
1020_788.las	01	78	32	39	42
1020_790.las	01	460	26	32	03
1020_792.las	01	87	26	32	03
1020_794.las	01	94	42	43	43
1020_796.las	01	700	44	46	46
1020_798.las	01	80	39	40	39
1022_698.las	01	460	48	58	04
1022_700.las	01	166	68	69	71
1022_702.las	01	620	59	64	67

1.2 Report on Intensity (Tiled Data) - continued

File	Minimum	Maximum	Mean	Median	Mode
1022_704.las	01	360	63	64	62
1022_706.las	01	200	65	66	67
1022_708.las	01	300	64	68	71
1022_710.las	01	260	60	67	70
1022_712.las	01	189	71	73	75
1022_714.las	01	940	52	61	67
1022_716.las	01	108	50	57	62
1022_718.las	01	193	60	64	71
1022_720.las	01	680	46	59	04
1022_722.las	01	176	52	66	71
1022_724.las	01	127	57	72	05
1022_726.las	01	280	67	70	79
1022_728.las	02	280	71	71	74
1022_730.las	20	133	73	74	75
1022_732.las	01	171	64	70	75
1022_734.las	01	110	49	60	64
1022_736.las	01	106	61	61	59
1022_738.las	01	1,400	52	63	67
1022_740.las	01	160	69	70	71
1022_742.las	01	2,080	67	69	70
1022_744.las	01	184	54	64	70
1022_746.las	01	700	50	63	05
1022_748.las	01	540	59	69	75
1022_750.las	01	156	58	63	62
1022_752.las	01	119	77	81	86
1022_754.las	01	156	85	87	91
1022_756.las	03	124	84	84	87
1022_758.las	01	129	54	66	27
1022_760.las	01	60	24	25	25
1022_762.las	01	94	24	25	25
1022_764.las	01	101	27	29	30
1022_766.las	01	72	21	21	19
1022_768.las	01	122	30	28	25

1.2 Report on Intensity (Tiled Data) - continued

File	Minimum	Maximum	Mean	Median	Mode
1022_770.las	01	132	43	46	47
1022_772.las	01	1,020	46	46	43
1022_774.las	01	98	33	40	04
1022_776.las	01	99	33	32	30
1022_778.las	01	72	28	32	35
1022_780.las	01	60	30	31	30
1022_782.las	01	77	34	34	34
1022_784.las	01	78	36	37	38
1022_786.las	01	79	35	37	36
1022_788.las	01	660	28	34	38
1022_790.las	01	85	20	13	03
1022_792.las	01	120	25	31	03
1022_794.las	01	82	31	37	03
1022_796.las	01	260	43	45	46
1022_798.las	01	82	44	45	46
1024_698.las	01	460	70	74	79
1024_700.las	01	121	66	67	65
1024_702.las	01	108	55	63	67
1024_704.las	01	154	56	67	71
1024_706.las	01	150	67	74	79
1024_708.las	01	1,420	67	73	75
1024_710.las	01	900	72	75	75
1024_712.las	01	158	73	76	78
1024_714.las	01	320	50	60	04
1024_716.las	01	900	39	44	04
1024_718.las	01	117	51	64	04
1024_720.las	01	127	66	71	75
1024_722.las	01	117	71	74	75
1024_724.las	01	117	78	82	85
1024_726.las	16	111	72	74	81
1024_728.las	20	125	72	72	68
1024_730.las	02	220	77	77	75
1024_732.las	01	125	53	60	73

1.2 Report on Intensity (Tiled Data) - continued

File	Minimum	Maximum	Mean	Median	Mode
1024_734.las	01	118	56	60	62
1024_736.las	01	154	50	56	59
1024_738.las	01	4,680	54	63	67
1024_740.las	01	340	69	70	68
1024_742.las	01	1,200	53	64	66
1024_744.las	01	1,240	63	72	79
1024_746.las	01	144	68	74	79
1024_748.las	01	800	64	71	75
1024_750.las	01	169	64	64	67
1024_752.las	01	220	68	73	76
1024_754.las	01	122	81	85	87
1024_756.las	01	123	84	85	87
1024_758.las	01	117	49	44	26
1024_760.las	01	141	19	22	02
1024_762.las	01	109	24	26	03
1024_764.las	01	75	31	32	33
1024_766.las	01	88	26	26	27
1024_768.las	01	76	30	28	27
1024_770.las	01	96	39	45	48
1024_772.las	01	90	45	45	43
1024_774.las	01	260	53	55	55
1024_776.las	01	560	47	45	30
1024_778.las	01	560	35	35	34
1024_780.las	01	77	34	34	33
1024_782.las	01	72	34	34	35
1024_784.las	01	80	36	36	35
1024_786.las	01	77	36	37	35
1024_788.las	01	93	32	35	35
1024_790.las	01	71	29	34	03
1024_792.las	01	136	27	32	03
1024_794.las	01	85	36	40	41
1024_796.las	01	75	41	41	41
1024_798.las	01	159	43	44	47

1.2 Report on Intensity (Tiled Data) - continued

File	Minimum	Maximum	Mean	Median	Mode
1026_698.las	01	160	67	73	79
1026_700.las	01	144	66	69	66
1026_702.las	01	440	44	57	04
1026_704.las	01	1,200	68	69	67
1026_706.las	01	180	68	69	70
1026_708.las	01	115	70	71	71
1026_710.las	01	1,220	75	80	87
1026_712.las	01	320	70	76	75
1026_714.las	01	320	48	57	62
1026_716.las	01	200	30	23	04
1026_718.las	01	780	53	63	65
1026_720.las	01	720	49	62	70
1026_722.las	01	186	57	68	75
1026_724.las	01	760	67	78	81
1026_726.las	01	540	64	66	65
1026_728.las	01	124	67	68	65
1026_730.las	01	460	70	75	75
1026_732.las	01	2,240	58	66	71
1026_734.las	01	187	44	53	04
1026_736.las	01	980	44	54	59
1026_738.las	01	3,020	64	65	64
1026_740.las	01	1,980	57	63	66
1026_742.las	01	700	58	68	71
1026_744.las	01	1,760	71	74	73
1026_746.las	01	1,160	56	71	05
1026_748.las	01	137	69	76	82
1026_750.las	01	260	47	53	62
1026_752.las	01	124	58	56	48
1026_754.las	01	720	52	66	04
1026_756.las	01	1,000	72	81	87
1026_758.las	01	172	41	31	03
1026_760.las	01	180	17	20	21
1026_762.las	01	116	22	24	03

1.2 Report on Intensity (Tiled Data) - continued

File	Minimum	Maximum	Mean	Median	Mode
1026_764.las	01	101	26	28	27
1026_766.las	01	62	25	24	23
1026_768.las	01	82	25	22	20
1026_770.las	01	3,320	34	39	44
1026_772.las	01	95	48	49	50
1026_774.las	01	500	50	54	55
1026_776.las	01	156	44	43	39
1026_778.las	01	67	32	32	28
1026_780.las	01	78	36	37	38
1026_782.las	01	63	34	35	35
1026_784.las	02	76	32	33	33
1026_786.las	01	85	34	33	32
1026_788.las	01	600	34	35	33
1026_790.las	01	69	37	38	39
1026_792.las	01	123	34	39	43
1026_794.las	01	90	30	32	03
1026_796.las	01	83	27	24	03
1026_798.las	01	3,180	34	44	04
1028_698.las	01	560	58	67	67
1028_700.las	01	180	63	65	64
1028_702.las	01	980	54	62	65
1028_704.las	01	108	67	69	70
1028_706.las	01	191	69	70	71
1028_708.las	01	240	75	77	79
1028_710.las	01	178	71	76	75
1028_712.las	01	900	58	69	75
1028_714.las	01	5,100	44	55	04
1028_716.las	01	111	48	57	62
1028_718.las	01	5,100	42	52	04
1028_720.las	01	5,100	55	64	70
1028_722.las	01	1,420	58	71	78
1028_724.las	01	180	48	63	05
1028_726.las	01	188	67	69	65

1.2 Report on Intensity (Tiled Data) - continued

File	Minimum	Maximum	Mean	Median	Mode
1028_728.las	01	5,100	55	62	67
1028_730.las	01	116	65	71	71
1028_732.las	01	125	54	65	74
1028_734.las	01	720	44	52	04
1028_736.las	01	119	64	65	62
1028_738.las	01	320	69	72	73
1028_740.las	01	560	53	63	04
1028_742.las	01	860	55	64	66
1028_744.las	01	560	62	75	83
1028_746.las	01	720	65	74	87
1028_748.las	01	198	55	67	04
1028_750.las	01	780	35	39	04
1028_752.las	01	480	40	42	03
1028_754.las	01	184	37	27	04
1028_756.las	01	185	33	18	04
1028_758.las	01	160	41	33	22
1028_760.las	01	114	21	22	22
1028_762.las	01	160	27	26	23
1028_764.las	01	105	27	27	27
1028_766.las	01	142	22	23	23
1028_768.las	01	135	20	22	03
1028_770.las	01	99	37	39	39
1028_772.las	01	99	40	45	47
1028_774.las	01	133	43	49	55
1028_776.las	01	89	40	39	30
1028_778.las	01	1,700	32	33	30
1028_780.las	01	720	33	34	33
1028_782.las	01	680	37	37	36
1028_784.las	01	75	34	34	33
1028_786.las	01	760	36	36	35
1028_788.las	01	96	35	36	36
1028_790.las	01	70	38	39	39
1028_792.las	01	111	38	38	38

1.2 Report on Intensity (Tiled Data) - continued

File	Minimum	Maximum	Mean	Median	Mode
1028_794.las	01	97	40	40	39
1028_796.las	01	82	46	46	46
1028_798.las	01	106	43	44	44
1030_698.las	01	1,160	35	30	03
1030_700.las	01	700	55	57	55
1030_702.las	01	780	65	68	70
1030_704.las	01	1,340	67	70	71
1030_706.las	01	117	67	69	71
1030_708.las	01	980	61	68	71
1030_710.las	01	177	62	71	75
1030_712.las	01	132	54	66	04
1030_714.las	01	760	57	65	67
1030_716.las	01	3,500	52	60	64
1030_718.las	01	5,100	49	58	67
1030_720.las	01	1,340	59	65	68
1030_722.las	01	200	66	72	75
1030_724.las	01	1,380	51	64	04
1030_726.las	01	700	64	68	73
1030_728.las	01	4,520	54	61	60
1030_730.las	01	127	54	63	66
1030_732.las	01	300	67	73	77
1030_734.las	01	161	63	69	74
1030_736.las	01	460	53	59	59
1030_738.las	01	760	51	58	59
1030_740.las	01	2,560	58	66	70
1030_742.las	01	1,380	64	68	67
1030_744.las	01	460	56	73	82
1030_746.las	01	1,300	45	54	05
1030_748.las	01	200	63	71	78
1030_750.las	01	820	37	39	03
1030_752.las	01	940	47	49	03
1030_754.las	01	193	39	35	04
1030_756.las	01	1,680	35	19	04

1.2 Report on Intensity (Tiled Data) - continued

File	Minimum	Maximum	Mean	Median	Mode
1030_758.las	01	160	42	31	21
1030_760.las	01	88	22	22	23
1030_762.las	01	84	27	26	23
1030_764.las	01	3,960	25	28	29
1030_766.las	01	1,200	19	21	03
1030_768.las	01	161	23	26	02
1030_770.las	01	5,100	35	41	03
1030_772.las	01	640	40	47	51
1030_774.las	01	105	47	50	50
1030_776.las	01	500	39	39	30
1030_778.las	01	560	30	30	30
1030_780.las	01	75	28	28	27
1030_782.las	01	79	31	31	29
1030_784.las	03	640	34	34	33
1030_786.las	01	79	36	36	36
1030_788.las	01	420	36	37	36
1030_790.las	01	760	36	36	36
1030_792.las	01	75	37	37	35
1030_794.las	01	170	40	40	39
1030_796.las	01	840	45	46	44
1030_798.las	01	260	43	44	45
1032_688.las	01	980	59	60	59
1032_690.las	01	1,140	33	27	04
1032_692.las	01	5,100	60	35	03
1032_694.las	01	2,380	49	14	02
1032_696.las	01	1,160	40	36	02
1032_698.las	01	1,360	54	59	64
1032_700.las	01	980	54	54	55
1032_702.las	01	1,160	48	52	55
1032_704.las	01	2,360	57	59	59
1032_706.las	01	1,580	58	62	66
1032_708.las	01	1,020	43	51	04
1032_710.las	01	460	40	39	04

1.2 Report on Intensity (Tiled Data) - continued

File	Minimum	Maximum	Mean	Median	Mode
1032_712.las	01	3,580	43	52	04
1032_714.las	01	112	54	62	65
1032_716.las	01	860	59	66	70
1032_718.las	01	2,680	53	62	70
1032_720.las	01	1,080	57	66	71
1032_722.las	01	136	53	66	04
1032_724.las	01	1,020	66	76	79
1032_726.las	01	155	65	66	70
1032_728.las	01	187	52	58	04
1032_730.las	01	1,160	59	64	63
1032_732.las	01	260	69	73	75
1032_734.las	01	1,880	56	61	62
1032_736.las	01	2,560	39	46	04
1032_738.las	01	740	49	60	64
1032_740.las	01	740	57	63	64
1032_742.las	01	540	72	73	71
1032_744.las	01	400	62	74	79
1032_746.las	01	1,340	53	67	05
1032_748.las	01	880	45	53	04
1032_750.las	01	600	57	60	69
1032_752.las	01	160	67	68	48
1032_754.las	01	190	83	89	91
1032_756.las	01	540	79	83	84
1032_758.las	01	115	51	51	23
1032_760.las	01	97	21	21	22
1032_762.las	01	260	28	28	23
1032_764.las	01	360	24	25	03
1032_766.las	01	190	21	25	02
1032_768.las	01	108	25	29	03
1032_770.las	01	98	25	21	03
1032_772.las	01	360	37	45	51
1032_774.las	01	100	49	49	48
1032_776.las	01	117	39	39	28

1.2 Report on Intensity (Tiled Data) - continued

File	Minimum	Maximum	Mean	Median	Mode
1032_778.las	01	740	34	36	38
1032_780.las	01	75	27	27	25
1032_782.las	01	83	29	28	27
1032_784.las	01	71	33	34	35
1032_786.las	01	660	35	36	34
1032_788.las	01	173	35	38	39
1032_790.las	01	78	35	35	33
1032_792.las	01	640	33	32	31
1032_794.las	01	73	38	38	38
1032_796.las	01	77	40	41	39
1032_798.las	01	880	43	44	43
1034_688.las	01	1,740	57	59	59
1034_690.las	01	2,700	29	13	03
1034_692.las	01	2,680	43	45	04
1034_694.las	01	880	30	17	03
1034_696.las	01	1,700	43	53	04
1034_698.las	01	960	46	56	04
1034_700.las	01	1,120	34	35	03
1034_702.las	01	2,060	43	49	04
1034_704.las	01	2,360	52	58	59
1034_706.las	01	1,360	43	54	03
1034_708.las	01	760	44	53	04
1034_710.las	01	920	36	36	04
1034_712.las	01	1,120	34	34	04
1034_714.las	01	5,100	47	53	04
1034_716.las	01	980	36	44	04
1034_718.las	01	1,640	34	35	04
1034_720.las	01	1,580	36	36	03
1034_722.las	01	4,980	52	65	04
1034_724.las	01	400	66	75	79
1034_726.las	01	940	57	64	71
1034_728.las	01	200	68	70	74
1034_730.las	01	161	61	65	55

1.2 Report on Intensity (Tiled Data) - continued

File	Minimum	Maximum	Mean	Median	Mode
1034_732.las	01	840	69	74	89
1034_734.las	01	460	51	59	60
1034_736.las	01	1,120	34	36	03
1034_738.las	01	158	37	45	04
1034_740.las	01	134	43	54	04
1034_742.las	01	1,400	51	62	65
1034_744.las	01	560	47	56	05
1034_746.las	01	700	57	72	79
1034_748.las	01	220	61	73	79
1034_750.las	01	181	44	50	04
1034_752.las	01	460	68	71	48
1034_754.las	01	140	57	71	78
1034_756.las	01	193	72	76	79
1034_758.las	01	120	48	65	19
1034_760.las	01	1,360	20	20	19
1034_762.las	01	146	19	18	03
1034_764.las	01	2,020	20	20	03
1034_766.las	01	73	16	11	03
1034_768.las	01	420	21	22	03
1034_770.las	01	2,240	22	14	03
1034_772.las	01	97	33	41	04
1034_774.las	01	160	53	53	55
1034_776.las	01	92	42	43	28
1034_778.las	01	73	26	30	03
1034_780.las	01	640	24	27	28
1034_782.las	01	76	22	25	04
1034_784.las	01	74	31	31	30
1034_786.las	01	78	37	37	36
1034_788.las	01	140	34	37	38
1034_790.las	01	67	36	36	35
1034_792.las	01	700	32	33	32
1034_794.las	01	72	37	38	35
1034_796.las	01	79	39	40	39

1.2 Report on Intensity (Tiled Data) - continued

File	Minimum	Maximum	Mean	Median	Mode
1034_798.las	01	162	41	41	39
1036_688.las	01	2,180	31	26	03
1036_690.las	01	3,440	28	10	03
1036_692.las	01	1,880	37	44	04
1036_694.las	01	760	50	66	04
1036_696.las	01	139	73	77	79
1036_698.las	01	780	72	77	78
1036_700.las	01	260	50	59	66
1036_702.las	01	1,360	35	38	03
1036_704.las	01	220	43	52	03
1036_706.las	01	2,980	34	35	04
1036_708.las	01	3,380	28	15	04
1036_710.las	01	5,040	33	35	03
1036_712.las	01	1,020	37	42	04
1036_714.las	01	5,100	36	40	03
1036_716.las	01	780	26	14	03
1036_718.las	01	1,000	31	29	03
1036_720.las	01	940	27	09	03
1036_722.las	01	5,100	28	09	03
1036_724.las	01	1,080	35	32	04
1036_726.las	01	760	36	42	03
1036_728.las	01	960	45	51	03
1036_730.las	01	1,220	32	18	04
1036_732.las	01	1,180	29	12	04
1036_734.las	01	1,340	36	43	04
1036_736.las	01	110	51	61	67
1036_738.las	01	800	33	28	04
1036_740.las	01	1,400	41	48	04
1036_742.las	01	1,060	55	62	62
1036_744.las	01	1,060	70	78	81
1036_746.las	01	132	50	64	04
1036_748.las	01	1,600	55	66	75
1036_750.las	01	151	37	40	03

1.2 Report on Intensity (Tiled Data) - continued

File	Minimum	Maximum	Mean	Median	Mode
1036_752.las	01	143	50	51	03
1036_754.las	01	1,640	79	83	84
1036_756.las	01	140	77	79	81
1036_758.las	01	150	47	62	19
1036_760.las	01	120	23	22	22
1036_762.las	01	123	21	22	03
1036_764.las	01	78	25	28	03
1036_766.las	01	59	22	24	24
1036_768.las	01	460	23	24	24
1036_770.las	01	520	32	34	03
1036_772.las	01	98	47	53	55
1036_774.las	01	110	39	50	04
1036_776.las	01	156	31	33	04
1036_778.las	01	980	27	29	30
1036_780.las	01	71	30	29	28
1036_782.las	01	77	22	25	04
1036_784.las	01	77	20	19	04
1036_786.las	01	83	33	35	35
1036_788.las	01	105	32	33	32
1036_790.las	01	580	33	33	33
1036_792.las	01	940	32	35	41
1036_794.las	01	93	32	37	39
1036_796.las	01	85	39	40	39
1036_798.las	01	840	40	40	39
1038_688.las	01	240	53	64	70
1038_690.las	01	183	43	56	04
1038_692.las	01	960	59	66	67
1038_694.las	01	640	65	73	75
1038_696.las	01	121	61	72	75
1038_698.las	01	340	61	71	79
1038_700.las	01	680	54	62	62
1038_702.las	01	580	40	52	04
1038_704.las	01	1,280	53	61	65

1.2 Report on Intensity (Tiled Data) - continued

File	Minimum	Maximum	Mean	Median	Mode
1038_706.las	01	130	48	57	58
1038_708.las	01	960	40	43	04
1038_710.las	01	2,060	61	66	71
1038_712.las	01	189	51	57	67
1038_714.las	01	1,140	39	48	04
1038_716.las	01	5,100	29	15	03
1038_718.las	01	680	35	34	03
1038_720.las	01	800	57	69	78
1038_722.las	01	840	47	58	04
1038_724.las	01	800	40	47	04
1038_726.las	01	3,100	38	45	03
1038_728.las	01	1,800	41	48	03
1038_730.las	01	780	43	53	04
1038_732.las	01	300	66	68	67
1038_734.las	01	199	59	61	62
1038_736.las	01	172	51	59	62
1038_738.las	01	148	64	65	65
1038_740.las	01	189	64	67	71
1038_742.las	01	560	62	67	70
1038_744.las	01	1,080	65	71	70
1038_746.las	01	720	55	71	04
1038_748.las	01	5,100	59	68	79
1038_750.las	01	138	51	55	59
1038_752.las	01	135	64	62	50
1038_754.las	01	124	69	76	78
1038_756.las	01	130	78	80	82
1038_758.las	01	160	52	68	74
1038_760.las	01	63	21	22	22
1038_762.las	01	138	22	24	03
1038_764.las	01	79	31	31	28
1038_766.las	01	1,080	20	24	02
1038_768.las	01	77	21	24	03
1038_770.las	01	94	32	34	03

1.2 Report on Intensity (Tiled Data) - continued

File	Minimum	Maximum	Mean	Median	Mode
1038_772.las	01	1,040	26	19	04
1038_774.las	01	110	28	20	04
1038_776.las	01	1,420	32	32	28
1038_778.las	01	77	31	31	30
1038_780.las	01	96	31	30	29
1038_782.las	01	120	26	30	33
1038_784.las	01	1,060	28	32	34
1038_786.las	01	700	26	29	03
1038_788.las	01	117	34	34	33
1038_790.las	01	93	33	35	36
1038_792.las	01	260	35	36	36
1038_794.las	01	87	41	41	39
1038_796.las	01	78	41	41	41
1038_798.las	01	320	44	44	42
1040_688.las	01	700	59	66	68
1040_690.las	01	169	60	65	67
1040_692.las	01	660	64	69	71
1040_694.las	01	380	66	73	75
1040_696.las	01	500	63	74	76
1040_698.las	01	125	69	73	75
1040_700.las	01	110	63	63	62
1040_702.las	01	400	55	60	61
1040_704.las	01	5,100	37	43	04
1040_706.las	01	160	62	66	67
1040_708.las	01	124	54	63	64
1040_710.las	01	580	58	69	75
1040_712.las	01	193	61	69	75
1040_714.las	01	187	53	61	66
1040_716.las	01	111	49	59	62
1040_718.las	01	620	51	56	59
1040_720.las	01	1,180	70	72	71
1040_722.las	01	280	65	70	71
1040_724.las	01	1,660	67	71	71

1.2 Report on Intensity (Tiled Data) - continued

File	Minimum	Maximum	Mean	Median	Mode
1040_726.las	01	127	50	55	04
1040_728.las	01	740	38	44	03
1040_730.las	01	176	35	40	04
1040_732.las	01	1,540	34	31	04
1040_734.las	01	142	45	55	03
1040_736.las	01	5,100	54	61	62
1040_738.las	01	180	67	70	71
1040_740.las	01	580	65	68	68
1040_742.las	01	220	69	70	71
1040_744.las	01	540	67	70	71
1040_746.las	01	194	74	79	81
1040_748.las	01	200	71	75	79
1040_750.las	01	3,080	53	57	59
1040_752.las	01	140	52	51	43
1040_754.las	01	168	75	84	90
1040_756.las	01	200	77	79	79
1040_758.las	01	108	51	66	25
1040_760.las	01	151	23	25	03
1040_762.las	01	86	26	27	23
1040_764.las	01	5,100	27	29	30
1040_766.las	01	2,060	18	19	02
1040_768.las	01	178	22	23	03
1040_770.las	01	171	32	36	03
1040_772.las	01	109	44	44	39
1040_774.las	01	480	37	43	05
1040_776.las	01	3,620	34	33	28
1040_778.las	01	200	26	27	26
1040_780.las	01	620	31	30	29
1040_782.las	01	152	27	28	27
1040_784.las	01	640	28	33	03
1040_786.las	01	600	36	36	34
1040_788.las	01	77	29	32	33
1040_790.las	01	200	28	31	04

1.2 Report on Intensity (Tiled Data) - continued

File	Minimum	Maximum	Mean	Median	Mode
1040_792.las	01	135	28	33	38
1040_794.las	01	220	39	39	39
1040_796.las	01	860	35	39	39
1040_798.las	01	1,060	40	42	41
1042_688.las	01	600	68	71	71
1042_690.las	01	178	63	66	65
1042_692.las	01	179	64	67	67
1042_694.las	01	115	73	74	75
1042_696.las	01	460	69	72	75
1042_698.las	01	200	66	69	71
1042_700.las	01	110	67	70	70
1042_702.las	01	105	60	63	62
1042_704.las	01	480	46	56	04
1042_706.las	01	121	54	62	64
1042_708.las	01	108	68	69	70
1042_710.las	01	200	63	72	71
1042_712.las	01	460	55	66	73
1042_714.las	01	119	66	68	68
1042_716.las	01	180	61	62	62
1042_718.las	01	104	59	61	62
1042_720.las	08	184	67	68	68
1042_722.las	01	138	74	78	82
1042_724.las	01	1,080	58	68	71
1042_726.las	01	161	60	64	69
1042_728.las	01	1,420	48	56	04
1042_730.las	01	240	59	67	71
1042_732.las	01	440	55	64	03
1042_734.las	01	1,780	33	36	03
1042_736.las	01	3,520	54	56	55
1042_738.las	01	113	65	68	70
1042_740.las	01	121	68	70	70
1042_742.las	01	5,100	67	71	73
1042_744.las	01	4,560	68	73	79

1.2 Report on Intensity (Tiled Data) - continued

File	Minimum	Maximum	Mean	Median	Mode
1042_746.las	01	184	77	80	83
1042_748.las	01	160	56	70	79
1042_750.las	01	1,600	41	45	04
1042_752.las	01	5,100	64	58	48
1042_754.las	01	240	68	72	75
1042_756.las	01	2,000	67	71	71
1042_758.las	01	220	42	28	19
1042_760.las	01	107	17	19	02
1042_762.las	01	220	28	31	03
1042_764.las	01	111	25	27	03
1042_766.las	01	76	22	24	23
1042_768.las	01	147	22	22	23
1042_770.las	01	520	30	30	03
1042_772.las	01	89	42	43	37
1042_774.las	01	97	39	47	51
1042_776.las	01	840	38	38	32
1042_778.las	01	140	29	30	27
1042_780.las	01	64	26	28	27
1042_782.las	01	660	28	28	27
1042_784.las	01	153	32	34	32
1042_786.las	01	620	37	37	35
1042_788.las	01	5,100	34	35	35
1042_790.las	01	400	26	29	03
1042_792.las	01	1,440	31	35	35
1042_794.las	01	5,100	41	41	39
1042_796.las	01	93	47	48	41
1042_798.las	01	167	42	43	42
1044_688.las	01	700	59	63	65
1044_690.las	01	180	62	66	67
1044_692.las	01	1,440	66	71	75
1044_694.las	01	260	67	71	71
1044_696.las	01	113	72	73	71
1044_698.las	01	186	67	72	75

1.2 Report on Intensity (Tiled Data) - continued

File	Minimum	Maximum	Mean	Median	Mode
1044_700.las	01	360	65	70	75
1044_702.las	01	840	52	62	67
1044_704.las	01	800	46	54	04
1044_706.las	01	400	54	63	04
1044_708.las	01	1,060	66	70	71
1044_710.las	01	140	68	72	71
1044_712.las	01	1,600	60	68	71
1044_714.las	01	125	70	71	71
1044_716.las	01	133	64	64	64
1044_718.las	01	1,280	56	59	59
1044_720.las	01	1,240	53	61	65
1044_722.las	01	161	62	74	83
1044_724.las	01	2,120	63	73	75
1044_726.las	01	600	64	66	71
1044_728.las	01	119	60	65	70
1044_730.las	01	420	64	71	85
1044_732.las	01	1,180	43	49	04
1044_734.las	01	1,200	32	32	03
1044_736.las	01	5,100	41	49	03
1044_738.las	01	900	31	24	03
1044_740.las	01	3,540	49	59	04
1044_742.las	01	5,100	61	64	67
1044_744.las	01	5,100	67	69	71
1044_746.las	01	3,480	63	73	79
1044_748.las	01	3,160	47	55	04
1044_750.las	01	115	37	42	04
1044_752.las	01	4,420	47	47	04
1044_754.las	01	118	69	75	75
1044_756.las	01	260	63	71	79
1044_758.las	01	1,300	36	30	04
1044_760.las	01	160	22	25	03
1044_762.las	01	171	25	27	03
1044_764.las	01	75	27	30	30

1.2 Report on Intensity (Tiled Data) - continued

File	Minimum	Maximum	Mean	Median	Mode
1044_766.las	01	69	23	23	22
1044_768.las	01	75	26	25	23
1044_770.las	01	123	27	28	03
1044_772.las	01	98	33	41	04
1044_774.las	01	100	41	47	48
1044_776.las	01	300	44	45	43
1044_778.las	01	141	36	37	38
1044_780.las	01	660	30	29	25
1044_782.las	01	100	29	30	30
1044_784.las	01	79	36	37	35
1044_786.las	01	680	39	38	35
1044_788.las	01	600	27	32	39
1044_790.las	01	740	22	19	04
1044_792.las	01	92	33	36	36
1044_794.las	01	240	42	41	39
1044_796.las	01	180	41	46	48
1044_798.las	01	380	44	44	39
1046_688.las	01	1,660	57	62	62
1046_690.las	01	360	65	69	69
1046_692.las	01	380	53	64	71
1046_694.las	01	123	63	69	69
1046_696.las	01	143	78	81	87
1046_698.las	01	123	66	71	75
1046_700.las	01	780	52	60	62
1046_702.las	01	198	62	64	65
1046_704.las	01	5,100	42	53	04
1046_706.las	01	840	40	50	04
1046_708.las	01	480	60	69	71
1046_710.las	01	420	70	79	83
1046_712.las	01	3,340	61	69	71
1046_714.las	01	116	69	70	70
1046_716.las	01	115	63	64	64
1046_718.las	01	5,100	64	68	68

1.2 Report on Intensity (Tiled Data) - continued

File	Minimum	Maximum	Mean	Median	Mode
1046_720.las	01	600	62	68	70
1046_722.las	01	1,140	57	69	71
1046_724.las	01	1,500	77	82	87
1046_726.las	01	122	68	70	75
1046_728.las	01	1,180	53	62	68
1046_730.las	01	860	51	65	04
1046_732.las	01	820	41	45	04
1046_734.las	01	200	48	57	04
1046_736.las	01	1,480	60	61	59
1046_738.las	01	780	47	57	04
1046_740.las	01	620	34	36	03
1046_742.las	01	5,100	40	47	04
1046_744.las	01	3,160	48	60	04
1046_746.las	01	2,420	36	32	04
1046_748.las	01	780	40	44	04
1046_750.las	01	680	36	40	03
1046_752.las	01	5,100	42	46	03
1046_754.las	01	135	50	58	04
1046_756.las	01	860	50	63	04
1046_758.las	01	144	33	24	03
1046_760.las	01	95	20	23	02
1046_762.las	01	145	30	32	34
1046_764.las	01	75	26	30	03
1046_766.las	01	5,100	27	28	27
1046_768.las	01	79	29	30	35
1046_770.las	01	280	27	26	03
1046_772.las	01	220	26	23	04
1046_774.las	01	580	28	24	04
1046_776.las	01	5,100	36	40	43
1046_778.las	01	118	34	36	39
1046_780.las	01	75	36	37	39
1046_782.las	01	123	26	30	03
1046_784.las	01	1,100	26	25	04

1.2 Report on Intensity (Tiled Data) - continued

File	Minimum	Maximum	Mean	Median	Mode
1046_786.las	01	860	34	36	31
1046_788.las	01	1,060	27	31	03
1046_790.las	01	71	21	18	03
1046_792.las	01	81	34	35	35
1046_794.las	01	88	36	39	48
1046_796.las	01	1,160	31	39	04
1046_798.las	01	180	24	19	04
1048_688.las	01	122	64	65	64
1048_690.las	01	149	74	75	76
1048_692.las	01	640	68	70	71
1048_694.las	01	2,140	71	75	83
1048_696.las	01	360	70	73	73
1048_698.las	01	182	76	77	87
1048_700.las	01	107	68	68	68
1048_702.las	01	112	63	64	65
1048_704.las	01	1,060	39	49	04
1048_706.las	01	190	55	63	66
1048_708.las	01	188	59	69	73
1048_710.las	01	340	58	68	71
1048_712.las	01	500	68	75	79
1048_714.las	01	180	62	65	65
1048_716.las	01	110	56	61	62
1048_718.las	01	800	56	63	65
1048_720.las	01	1,080	43	54	04
1048_722.las	01	640	47	58	04
1048_724.las	01	500	65	72	71
1048_726.las	01	182	55	62	71
1048_728.las	01	118	41	50	04
1048_730.las	01	117	55	66	70
1048_732.las	01	2,400	56	64	71
1048_734.las	01	115	50	60	04
1048_736.las	01	280	52	60	62
1048_738.las	01	200	54	62	64

1.2 Report on Intensity (Tiled Data) - continued

File	Minimum	Maximum	Mean	Median	Mode
1048_740.las	01	600	47	58	04
1048_742.las	01	2,180	43	53	04
1048_744.las	01	3,980	61	67	70
1048_746.las	01	500	59	70	74
1048_748.las	01	800	54	64	70
1048_750.las	01	1,360	34	36	03
1048_752.las	01	1,720	55	56	48
1048_754.las	01	188	42	43	04
1048_756.las	01	540	57	70	05
1048_758.las	01	840	31	21	03
1048_760.las	01	940	10	06	02
1048_762.las	01	180	13	07	03
1048_764.las	01	960	16	14	03
1048_766.las	01	183	16	18	02
1048_768.las	01	74	13	10	03
1048_770.las	01	2,620	19	12	03
1048_772.las	01	174	26	20	04
1048_774.las	01	580	21	13	04
1048_776.las	01	560	32	37	04
1048_778.las	01	800	19	18	03
1048_780.las	01	680	21	26	03
1048_782.las	01	1,380	18	12	03
1048_784.las	01	760	29	31	31
1048_786.las	01	87	31	32	32
1048_788.las	01	220	29	32	32
1048_790.las	01	70	31	35	36
1048_792.las	01	74	26	32	03
1048_794.las	01	2,540	40	40	39
1048_796.las	01	83	40	46	48
1048_798.las	01	99	26	24	04
1050_688.las	01	600	52	65	04
1050_690.las	01	440	57	68	71
1050_692.las	01	122	68	72	74

1.2 Report on Intensity (Tiled Data) - continued

File	Minimum	Maximum	Mean	Median	Mode
1050_694.las	01	187	79	82	82
1050_696.las	01	123	76	78	79
1050_698.las	01	114	77	78	87
1050_700.las	01	113	61	60	57
1050_702.las	01	720	52	64	70
1050_704.las	01	780	38	41	04
1050_706.las	01	860	57	65	69
1050_708.las	01	119	77	80	79
1050_710.las	01	123	83	86	87
1050_712.las	29	111	72	72	71
1050_714.las	01	179	66	71	75
1050_716.las	01	780	47	58	62
1050_718.las	01	1,140	64	67	65
1050_720.las	01	143	55	64	67
1050_722.las	01	340	42	54	04
1050_724.las	01	127	64	72	75
1050_726.las	01	540	57	62	71
1050_728.las	01	122	51	58	04
1050_730.las	01	640	60	70	71
1050_732.las	01	124	64	72	78
1050_734.las	01	4,940	56	61	62
1050_736.las	01	183	61	63	64
1050_738.las	01	700	51	60	62
1050_740.las	01	300	47	57	04
1050_742.las	01	740	42	53	04
1050_744.las	01	5,100	62	69	71
1050_746.las	01	5,100	54	66	71
1050_748.las	01	1,460	46	52	04
1050_750.las	01	1,160	37	38	04
1050_752.las	01	4,420	36	34	03
1050_754.las	01	660	48	55	04
1050_756.las	01	1,980	64	74	79
1050_758.las	01	5,100	42	29	23

1.2 Report on Intensity (Tiled Data) - continued

File	Minimum	Maximum	Mean	Median	Mode
1050_760.las	01	480	17	19	03
1050_762.las	01	1,960	18	16	03
1050_764.las	01	3,160	23	24	03
1050_766.las	01	940	24	26	03
1050_768.las	01	440	20	23	03
1050_770.las	01	820	23	18	03
1050_772.las	01	1,120	25	19	04
1050_774.las	01	125	25	18	04
1050_776.las	01	98	23	17	04
1050_778.las	01	860	18	19	03
1050_780.las	01	135	22	24	03
1050_782.las	01	700	26	29	31
1050_784.las	01	79	37	37	34
1050_786.las	01	74	34	34	33
1050_788.las	01	720	30	31	30
1050_790.las	01	78	35	36	36
1050_792.las	01	105	31	32	32
1050_794.las	01	94	35	35	33
1050_796.las	01	84	41	43	43
1050_798.las	01	83	42	42	43
1052_688.las	01	800	36	40	03
1052_690.las	01	920	56	66	71
1052_692.las	01	1,080	49	62	04
1052_694.las	01	900	57	71	79
1052_696.las	01	580	68	78	79
1052_698.las	01	1,020	76	81	87
1052_700.las	01	200	64	62	59
1052_702.las	01	180	63	65	65
1052_704.las	01	840	50	61	65
1052_706.las	01	680	61	68	71
1052_708.las	01	1,160	65	74	79
1052_710.las	01	300	71	75	71
1052_712.las	01	125	76	77	79

1.2 Report on Intensity (Tiled Data) - continued

File	Minimum	Maximum	Mean	Median	Mode
1052_714.las	01	1,260	66	67	64
1052_716.las	01	109	52	57	59
1052_718.las	01	143	60	64	65
1052_720.las	01	167	47	60	04
1052_722.las	01	1,560	40	49	04
1052_724.las	01	640	54	69	04
1052_726.las	01	121	51	60	04
1052_728.las	01	680	42	46	04
1052_730.las	01	520	55	65	71
1052_732.las	01	2,580	62	71	74
1052_734.las	01	760	46	56	04
1052_736.las	01	400	62	64	62
1052_738.las	01	114	54	62	67
1052_740.las	01	580	53	59	62
1052_742.las	01	1,100	41	51	04
1052_744.las	01	3,120	54	62	70
1052_746.las	01	2,860	50	58	06
1052_748.las	01	5,100	46	48	04
1052_750.las	01	5,100	35	33	04
1052_752.las	01	5,100	40	41	04
1052_754.las	01	1,520	47	47	04
1052_756.las	01	2,000	47	53	04
1052_758.las	01	720	38	28	21
1052_760.las	01	340	19	19	19
1052_762.las	01	1,420	17	14	03
1052_764.las	01	2,920	20	17	03
1052_766.las	01	680	20	22	03
1052_768.las	01	860	22	20	17
1052_770.las	01	3,680	27	25	03
1052_772.las	01	5,100	36	44	48
1052_774.las	01	340	35	43	04
1052_776.las	01	107	42	44	48
1052_778.las	01	196	29	31	32

1.2 Report on Intensity (Tiled Data) - continued

File	Minimum	Maximum	Mean	Median	Mode
1052_780.las	01	143	23	25	03
1052_782.las	01	220	29	31	30
1052_784.las	01	120	36	36	35
1052_786.las	01	580	32	34	34
1052_788.las	01	560	29	31	31
1052_790.las	01	4,220	31	32	31
1052_792.las	01	99	29	28	27
1052_794.las	01	5,100	37	36	30
1052_796.las	01	5,100	34	34	34
1052_798.las	01	96	34	33	32
1054_688.las	01	1,580	48	59	03
1054_690.las	01	1,060	64	69	71
1054_692.las	01	1,700	72	74	75
1054_694.las	01	920	57	68	71
1054_696.las	01	142	70	72	71
1054_698.las	01	143	73	83	94
1054_700.las	01	5,100	57	60	59
1054_702.las	01	107	62	64	65
1054_704.las	01	720	53	63	68
1054_706.las	01	121	70	75	79
1054_708.las	01	1,140	70	73	71
1054_710.las	01	800	68	74	78
1054_712.las	01	3,940	72	74	78
1054_714.las	01	220	66	69	71
1054_716.las	01	189	47	56	04
1054_718.las	01	820	46	57	04
1054_720.las	01	2,100	42	51	04
1054_722.las	01	1,700	52	64	71
1054_724.las	01	220	64	74	79
1054_726.las	01	116	67	68	67
1054_728.las	01	2,160	53	61	65
1054_730.las	01	820	40	42	04
1054_732.las	01	2,560	61	70	79

1.2 Report on Intensity (Tiled Data) - continued

File	Minimum	Maximum	Mean	Median	Mode
1054_734.las	01	5,100	51	57	04
1054_736.las	01	1,280	46	58	03
1054_738.las	01	2,520	63	66	71
1054_740.las	01	3,340	57	60	62
1054_742.las	01	3,560	50	58	04
1054_744.las	01	1,660	57	65	72
1054_746.las	01	5,100	49	52	05
1054_748.las	01	2,420	46	48	04
1054_750.las	01	5,020	34	31	04
1054_752.las	01	3,220	36	33	04
1054_754.las	01	5,100	42	39	04
1054_756.las	01	3,040	45	46	04
1054_758.las	01	460	42	27	23
1054_760.las	01	280	20	21	22
1054_762.las	01	900	18	15	02
1054_764.las	01	680	22	25	03
1054_766.las	01	114	23	23	23
1054_768.las	01	360	22	21	17
1054_770.las	01	560	27	27	03
1054_772.las	01	190	43	45	46
1054_774.las	01	96	42	47	47
1054_776.las	01	101	33	34	03
1054_778.las	01	1,040	28	30	30
1054_780.las	01	67	21	26	03
1054_782.las	01	76	21	22	03
1054_784.las	01	79	29	32	03
1054_786.las	01	86	23	22	03
1054_788.las	01	5,100	30	33	39
1054_790.las	01	660	30	33	34
1054_792.las	01	67	33	33	33
1054_794.las	01	200	36	36	36
1054_796.las	01	3,000	33	35	39
1054_798.las	01	80	39	39	43

1.2 Report on Intensity (Tiled Data) - continued

File	Minimum	Maximum	Mean	Median	Mode
1056_688.las	01	156	71	76	79
1056_690.las	01	4,660	60	67	66
1056_692.las	01	2,320	73	73	71
1056_694.las	01	700	53	68	04
1056_696.las	01	860	58	68	04
1056_698.las	01	128	47	57	04
1056_700.las	01	960	44	55	04
1056_702.las	01	114	63	66	62
1056_704.las	01	820	63	67	70
1056_706.las	01	120	61	67	67
1056_708.las	01	189	76	78	79
1056_710.las	01	1,120	62	70	69
1056_712.las	01	126	73	76	79
1056_714.las	01	640	58	67	74
1056_716.las	01	720	37	46	04
1056_718.las	01	2,120	42	51	04
1056_720.las	01	500	53	67	04
1056_722.las	01	260	61	71	73
1056_724.las	01	120	76	83	87
1056_726.las	01	142	67	69	68
1056_728.las	01	1,040	40	45	04
1056_730.las	01	2,780	40	45	04
1056_732.las	01	200	63	72	75
1056_734.las	01	3,460	29	15	04
1056_736.las	01	5,100	29	14	04
1056_738.las	01	5,100	36	38	04
1056_740.las	01	5,100	46	52	05
1056_742.las	01	3,000	62	67	71
1056_744.las	01	780	39	41	04
1056_746.las	01	5,100	37	26	05
1056_748.las	01	2,540	37	29	05
1056_750.las	01	5,100	33	29	04
1056_752.las	01	5,100	33	28	04

1.2 Report on Intensity (Tiled Data) - continued

File	Minimum	Maximum	Mean	Median	Mode
1056_754.las	01	1,420	43	39	04
1056_756.las	01	1,640	62	70	75
1056_758.las	01	1,120	44	28	19
1056_760.las	01	440	20	20	19
1056_762.las	01	1,340	16	11	02
1056_764.las	01	240	19	17	03
1056_766.las	01	420	20	22	23
1056_768.las	01	500	23	23	23
1056_770.las	01	189	31	37	44
1056_772.las	01	260	44	46	47
1056_774.las	01	194	47	48	48
1056_776.las	01	160	29	29	03
1056_778.las	01	76	27	30	30
1056_780.las	01	780	19	20	03
1056_782.las	01	500	22	26	03
1056_784.las	01	169	31	34	34
1056_786.las	01	84	30	34	35
1056_788.las	01	500	26	30	04
1056_790.las	01	173	29	33	35
1056_792.las	01	88	34	35	35
1056_794.las	01	760	38	39	39
1056_796.las	01	160	37	37	39
1056_798.las	01	166	39	39	35
1058_688.las	01	580	59	72	79
1058_690.las	01	1,740	62	74	79
1058_692.las	01	1,400	58	68	71
1058_694.las	01	3,680	64	75	79
1058_696.las	01	3,800	60	74	04
1058_698.las	01	1,120	47	55	04
1058_700.las	01	5,100	39	40	04
1058_702.las	01	2,460	47	57	04
1058_704.las	01	660	60	69	75
1058_706.las	01	112	63	66	65

1.2 Report on Intensity (Tiled Data) - continued

File	Minimum	Maximum	Mean	Median	Mode
1058_708.las	01	113	72	72	71
1058_710.las	01	1,600	63	71	75
1058_712.las	01	141	75	81	84
1058_714.las	01	5,100	70	67	67
1058_716.las	01	720	46	56	04
1058_718.las	01	460	46	56	04
1058_720.las	01	162	47	61	04
1058_722.las	01	1,220	51	66	04
1058_724.las	01	137	62	76	79
1058_726.las	01	116	61	67	71
1058_728.las	01	620	29	11	03
1058_730.las	01	980	42	41	04
1058_732.las	01	1,500	52	58	05
1058_734.las	01	114	63	69	71
1058_736.las	01	5,100	50	60	71
1058_738.las	01	1,540	32	29	04
1058_740.las	01	1,500	35	29	04
1058_742.las	01	1,180	31	19	04
1058_744.las	01	700	28	13	04
1058_746.las	01	860	31	15	04
1058_748.las	01	900	44	45	05
1058_750.las	01	2,760	33	30	04
1058_752.las	01	5,100	38	33	04
1058_754.las	01	2,300	44	40	05
1058_756.las	01	2,940	62	73	87
1058_758.las	01	3,440	45	30	22
1058_760.las	01	3,080	16	13	02
1058_762.las	01	1,360	13	07	03
1058_764.las	01	460	24	27	03
1058_766.las	01	177	17	16	03
1058_768.las	01	129	24	23	22
1058_770.las	01	132	34	41	46
1058_772.las	01	83	46	47	47

1.2 Report on Intensity (Tiled Data) - continued

File	Minimum	Maximum	Mean	Median	Mode
1058_774.las	01	112	45	45	43
1058_776.las	01	118	37	37	31
1058_778.las	01	740	29	31	30
1058_780.las	01	1,100	24	29	03
1058_782.las	01	80	31	34	38
1058_784.las	01	740	31	33	35
1058_786.las	01	83	34	36	36
1058_788.las	01	3,440	32	33	33
1058_790.las	01	109	32	34	35
1058_792.las	01	600	28	32	33
1058_794.las	01	2,960	36	35	33
1058_796.las	01	760	39	40	39
1058_798.las	01	75	39	39	37
1060_688.las	01	880	39	49	04
1060_690.las	01	1,680	58	70	78
1060_692.las	01	1,300	64	75	79
1060_694.las	01	1,900	55	70	78
1060_696.las	01	240	73	76	75
1060_698.las	01	760	43	47	04
1060_700.las	01	1,820	42	51	04
1060_702.las	01	700	41	48	04
1060_704.las	01	640	43	52	04
1060_706.las	01	185	64	73	75
1060_708.las	01	186	75	78	79
1060_710.las	01	640	71	78	79
1060_712.las	01	180	72	79	82
1060_714.las	01	1,220	62	66	67
1060_716.las	01	155	53	62	65
1060_718.las	01	1,280	45	57	04
1060_720.las	01	1,560	57	68	71
1060_722.las	01	1,140	59	74	79
1060_724.las	01	820	72	77	79
1060_726.las	01	340	54	61	69

1.2 Report on Intensity (Tiled Data) - continued

File	Minimum	Maximum	Mean	Median	Mode
1060_728.las	01	1,320	52	62	04
1060_730.las	01	220	31	12	04
1060_732.las	01	400	40	44	04
1060_734.las	01	1,480	49	61	66
1060_736.las	01	600	31	21	04
1060_738.las	01	1,360	35	34	04
1060_740.las	01	191	54	63	66
1060_742.las	01	1,080	43	54	05
1060_744.las	01	720	38	35	04
1060_746.las	01	1,420	38	33	04
1060_748.las	01	680	38	36	04
1060_750.las	01	1,340	32	31	04
1060_752.las	01	3,240	40	45	04
1060_754.las	01	2,980	50	51	05
1060_756.las	01	720	55	67	78
1060_758.las	01	460	34	26	03
1060_760.las	01	2,000	15	12	02
1060_762.las	01	1,560	14	07	02
1060_764.las	01	2,060	25	27	27
1060_766.las	01	900	24	26	27
1060_768.las	01	1,440	20	19	03
1060_770.las	01	1,020	34	40	47
1060_772.las	01	2,040	45	47	48
1060_774.las	01	134	50	51	51
1060_776.las	01	880	38	39	41
1060_778.las	01	130	26	26	23
1060_780.las	01	98	29	29	27
1060_782.las	01	91	31	35	41
1060_784.las	01	700	33	34	34
1060_786.las	01	87	37	37	35
1060_788.las	01	520	33	34	31
1060_790.las	01	5,100	32	36	39
1060_792.las	01	72	32	36	38

1.2 Report on Intensity (Tiled Data) - continued

File	Minimum	Maximum	Mean	Median	Mode
1060_794.las	01	80	37	36	33
1060_796.las	01	560	37	37	38
1060_798.las	01	98	36	36	36
1062_688.las	01	3,060	59	70	73
1062_690.las	01	1,100	44	54	04
1062_692.las	01	920	66	72	75
1062_694.las	01	700	69	76	79
1062_696.las	01	5,100	72	76	75
1062_698.las	01	640	65	77	84
1062_700.las	01	1,200	56	64	67
1062_702.las	01	1,180	33	29	04
1062_704.las	01	1,160	37	36	04
1062_706.las	01	960	30	14	04
1062_708.las	01	820	35	31	04
1062_710.las	01	151	50	66	04
1062_712.las	01	158	76	79	79
1062_714.las	01	220	63	69	71
1062_716.las	01	114	43	56	04
1062_718.las	01	1,600	43	53	04
1062_720.las	01	200	66	73	76
1062_722.las	01	1,040	51	68	04
1062_724.las	01	142	73	77	79
1062_726.las	01	620	41	49	04
1062_728.las	01	200	34	32	03
1062_730.las	01	440	40	35	04
1062_732.las	01	460	65	72	84
1062_734.las	01	151	57	65	67
1062_736.las	01	5,100	35	29	04
1062_738.las	01	118	25	09	03
1062_740.las	01	540	43	50	04
1062_742.las	01	127	52	66	04
1062_744.las	01	200	74	77	79
1062_746.las	01	133	77	81	87

1.2 Report on Intensity (Tiled Data) - continued

File	Minimum	Maximum	Mean	Median	Mode
1062_748.las	01	760	67	75	79
1062_750.las	01	2,300	47	52	55
1062_752.las	01	5,100	47	48	47
1062_754.las	01	5,100	51	61	04
1062_756.las	01	400	62	73	82
1062_758.las	01	460	33	27	04
1062_760.las	01	1,120	13	09	02
1062_762.las	01	740	20	20	02
1062_764.las	01	5,100	26	28	03
1062_766.las	01	620	25	26	26
1062_768.las	01	720	25	25	23
1062_770.las	01	82	43	48	50
1062_772.las	01	540	37	44	48
1062_774.las	01	97	48	50	51
1062_776.las	01	91	35	36	24
1062_778.las	01	70	28	28	28
1062_780.las	01	64	29	29	28
1062_782.las	01	72	31	32	30
1062_784.las	01	79	38	38	38
1062_786.las	02	77	32	32	33
1062_788.las	01	1,180	32	35	39
1062_790.las	01	123	34	37	39
1062_792.las	01	69	36	39	39
1062_794.las	01	191	39	40	41
1062_796.las	01	78	36	36	35
1062_798.las	01	360	38	38	38
1064_688.las	01	160	55	69	73
1064_690.las	01	840	49	63	04
1064_692.las	01	660	56	68	75
1064_694.las	01	200	48	64	04
1064_696.las	01	1,980	60	73	75
1064_698.las	01	420	57	69	05
1064_700.las	01	5,100	62	66	65

1.2 Report on Intensity (Tiled Data) - continued

File	Minimum	Maximum	Mean	Median	Mode
1064_702.las	01	1,340	32	22	04
1064_704.las	01	5,100	31	24	04
1064_706.las	01	123	38	40	04
1064_708.las	01	157	37	33	04
1064_710.las	01	130	48	64	04
1064_712.las	01	129	52	68	04
1064_714.las	01	1,100	39	36	04
1064_716.las	01	118	70	71	71
1064_718.las	01	110	72	73	75
1064_720.las	01	2,840	66	71	72
1064_722.las	01	900	65	76	81
1064_724.las	01	192	65	74	78
1064_726.las	01	150	50	59	68
1064_728.las	01	136	37	38	04
1064_730.las	01	580	30	12	04
1064_732.las	01	560	41	39	04
1064_734.las	01	126	60	61	62
1064_736.las	01	2,900	49	57	62
1064_738.las	01	820	25	09	03
1064_740.las	01	1,180	44	54	04
1064_742.las	01	1,660	45	54	04
1064_744.las	01	1,020	40	32	05
1064_746.las	01	1,080	40	35	04
1064_748.las	01	560	58	69	79
1064_750.las	01	129	56	57	59
1064_752.las	01	192	36	42	03
1064_754.las	01	280	54	71	78
1064_756.las	01	540	41	39	04
1064_758.las	01	1,040	25	17	04
1064_760.las	01	1,780	15	11	02
1064_762.las	01	1,060	22	22	23
1064_764.las	01	100	25	24	23
1064_766.las	01	60	25	25	25

1.2 Report on Intensity (Tiled Data) - continued

File	Minimum	Maximum	Mean	Median	Mode
1064_768.las	01	84	29	27	23
1064_770.las	01	360	45	49	55
1064_772.las	01	680	43	45	46
1064_774.las	01	153	43	48	48
1064_776.las	01	92	38	36	27
1064_778.las	01	109	24	24	23
1064_780.las	01	69	30	30	30
1064_782.las	01	67	30	30	30
1064_784.las	01	79	36	37	38
1064_786.las	01	200	34	36	35
1064_788.las	01	160	33	36	38
1064_790.las	01	88	38	38	37
1064_792.las	01	72	36	36	35
1064_794.las	01	83	39	39	35
1064_796.las	01	700	41	43	44
1064_798.las	01	97	40	41	41
1066_688.las	01	240	51	65	04
1066_690.las	01	420	59	71	75
1066_692.las	01	1,020	42	45	04
1066_694.las	01	880	66	79	81
1066_696.las	01	141	76	79	79
1066_698.las	01	380	70	79	82
1066_700.las	01	155	60	67	70
1066_702.las	01	135	33	30	03
1066_704.las	01	1,660	30	13	03
1066_706.las	01	860	31	11	04
1066_708.las	01	1,240	30	11	04
1066_710.las	01	1,020	33	12	04
1066_712.las	01	680	33	14	04
1066_714.las	01	148	48	59	04
1066_716.las	01	112	57	63	65
1066_718.las	01	5,100	59	62	64
1066_720.las	01	2,420	61	68	71

1.2 Report on Intensity (Tiled Data) - continued

File	Minimum	Maximum	Mean	Median	Mode
1066_722.las	01	5,040	57	70	79
1066_724.las	01	700	62	72	78
1066_726.las	01	119	64	69	75
1066_728.las	01	5,100	51	61	04
1066_730.las	01	800	48	61	04
1066_732.las	01	129	65	72	79
1066_734.las	01	620	60	63	71
1066_736.las	01	940	33	31	04
1066_738.las	01	1,100	32	24	04
1066_740.las	01	179	47	59	04
1066_742.las	01	560	50	63	04
1066_744.las	01	720	42	42	04
1066_746.las	01	159	76	79	79
1066_748.las	01	200	72	76	79
1066_750.las	01	190	59	61	62
1066_752.las	01	680	42	46	47
1066_754.las	01	440	64	74	78
1066_756.las	01	5,100	52	60	05
1066_758.las	01	680	31	22	03
1066_760.las	01	3,720	18	19	03
1066_762.las	01	1,460	18	16	02
1066_764.las	01	920	31	32	23
1066_766.las	01	66	26	25	23
1066_768.las	01	99	26	24	23
1066_770.las	01	87	40	44	48
1066_772.las	01	87	49	50	52
1066_774.las	01	194	46	47	47
1066_776.las	06	76	37	37	27
1066_778.las	01	63	24	27	28
1066_780.las	01	92	29	31	30
1066_782.las	01	70	29	32	33
1066_784.las	01	78	30	33	34
1066_786.las	01	191	37	38	38

1.2 Report on Intensity (Tiled Data) - continued

File	Minimum	Maximum	Mean	Median	Mode
1066_788.las	01	860	35	39	41
1066_790.las	01	68	36	36	35
1066_792.las	01	74	37	37	38
1066_794.las	01	760	41	41	39
1066_796.las	01	900	40	42	42
1066_798.las	01	940	42	42	43
1068_688.las	01	131	68	70	71
1068_690.las	01	146	71	72	71
1068_692.las	01	1,180	71	76	78
1068_694.las	01	660	49	60	04
1068_696.las	01	146	80	84	84
1068_698.las	01	920	56	72	04
1068_700.las	01	3,020	55	66	04
1068_702.las	01	1,180	29	15	03
1068_704.las	01	720	34	23	04
1068_706.las	01	500	30	11	04
1068_708.las	01	940	45	56	04
1068_710.las	01	131	32	11	04
1068_712.las	01	600	33	14	04
1068_714.las	01	5,100	40	42	04
1068_716.las	01	880	41	48	04
1068_718.las	01	149	72	75	75
1068_720.las	01	126	61	67	69
1068_722.las	01	580	67	71	71
1068_724.las	01	128	75	79	79
1068_726.las	01	200	60	66	64
1068_728.las	01	760	39	38	03
1068_730.las	01	174	49	64	04
1068_732.las	01	124	71	79	81
1068_734.las	01	125	60	58	46
1068_736.las	01	1,160	57	63	66
1068_738.las	01	700	34	30	04
1068_740.las	01	1,380	34	26	04

1.2 Report on Intensity (Tiled Data) - continued

File	Minimum	Maximum	Mean	Median	Mode
1068_742.las	01	720	36	31	04
1068_744.las	01	460	36	29	04
1068_746.las	01	540	48	63	04
1068_748.las	01	560	45	51	04
1068_750.las	01	520	38	44	03
1068_752.las	01	142	56	53	52
1068_754.las	01	900	51	52	04
1068_756.las	01	1,840	32	17	04
1068_758.las	01	116	33	22	03
1068_760.las	01	740	19	19	20
1068_762.las	01	1,180	23	25	02
1068_764.las	01	4,600	27	28	02
1068_766.las	01	66	24	24	23
1068_768.las	01	172	24	23	19
1068_770.las	01	173	45	49	55
1068_772.las	01	5,100	50	52	55
1068_774.las	01	240	47	48	48
1068_776.las	01	520	38	40	29
1068_778.las	01	82	30	30	29
1068_780.las	01	135	29	31	31
1068_782.las	01	5,100	29	32	34
1068_784.las	01	79	31	35	36
1068_786.las	01	80	36	41	47
1068_788.las	01	3,740	37	40	40
1068_790.las	01	680	36	35	32
1068_792.las	01	200	37	38	38
1068_794.las	01	186	40	40	39
1068_796.las	01	150	44	45	45
1068_798.las	01	118	44	45	47
1070_688.las	01	620	58	64	65
1070_690.las	01	120	70	71	70
1070_692.las	01	116	60	70	73
1070_694.las	01	148	38	35	04

1.2 Report on Intensity (Tiled Data) - continued

File	Minimum	Maximum	Mean	Median	Mode
1070_696.las	01	163	68	77	79
1070_698.las	01	520	76	85	86
1070_700.las	01	1,560	55	64	04
1070_702.las	01	1,160	37	38	04
1070_704.las	01	172	47	62	04
1070_706.las	01	660	43	48	04
1070_708.las	01	122	65	75	79
1070_710.las	01	188	53	68	04
1070_712.las	01	130	42	48	04
1070_714.las	01	720	37	42	04
1070_716.las	01	116	54	62	66
1070_718.las	01	112	60	66	70
1070_720.las	01	113	69	71	71
1070_722.las	01	143	75	77	78
1070_724.las	01	560	71	76	75
1070_726.las	01	820	54	62	04
1070_728.las	01	680	46	55	04
1070_730.las	01	168	61	70	71
1070_732.las	01	125	70	76	79
1070_734.las	01	220	51	49	43
1070_736.las	01	187	49	57	65
1070_738.las	01	112	50	62	70
1070_740.las	01	480	34	30	04
1070_742.las	01	129	52	64	04
1070_744.las	01	260	60	72	79
1070_746.las	01	1,580	55	70	05
1070_748.las	01	420	53	67	78
1070_750.las	01	112	53	57	55
1070_752.las	01	135	56	53	51
1070_754.las	01	189	63	74	78
1070_756.las	01	320	49	64	05
1070_758.las	01	145	34	23	03
1070_760.las	01	580	19	21	23

1.2 Report on Intensity (Tiled Data) - continued

File	Minimum	Maximum	Mean	Median	Mode
1070_762.las	01	160	22	22	23
1070_764.las	01	260	28	29	28
1070_766.las	01	71	23	25	26
1070_768.las	01	123	26	23	21
1070_770.las	01	98	35	41	48
1070_772.las	01	111	38	44	47
1070_774.las	01	100	44	49	48
1070_776.las	01	102	31	31	27
1070_778.las	01	97	33	35	43
1070_780.las	01	67	27	31	04
1070_782.las	01	600	23	27	28
1070_784.las	01	84	30	32	34
1070_786.las	01	380	40	43	43
1070_788.las	01	84	41	42	43
1070_790.las	01	71	36	37	36
1070_792.las	01	81	33	36	38
1070_794.las	01	84	40	40	41
1070_796.las	01	81	44	45	48
1070_798.las	01	81	40	40	33
1072_688.las	01	940	55	66	71
1072_690.las	01	157	67	68	70
1072_692.las	01	175	63	71	75
1072_694.las	01	159	64	74	79
1072_696.las	01	5,100	72	77	78
1072_698.las	01	134	58	72	04
1072_700.las	01	145	58	69	75
1072_702.las	01	167	53	63	66
1072_704.las	01	5,100	44	57	04
1072_706.las	01	460	45	56	04
1072_708.las	01	240	66	76	79
1072_710.las	01	119	79	80	82
1072_712.las	01	400	73	76	78
1072_714.las	01	800	58	61	59

1.2 Report on Intensity (Tiled Data) - continued

File	Minimum	Maximum	Mean	Median	Mode
1072_716.las	01	124	59	62	62
1072_718.las	01	137	64	65	65
1072_720.las	01	118	67	69	70
1072_722.las	01	131	75	76	75
1072_724.las	01	140	80	82	83
1072_726.las	01	118	73	75	79
1072_728.las	01	260	65	68	75
1072_730.las	01	620	71	73	74
1072_732.las	01	146	62	72	79
1072_734.las	01	240	52	51	31
1072_736.las	01	740	36	39	04
1072_738.las	01	1,380	30	17	04
1072_740.las	01	1,320	36	37	04
1072_742.las	01	980	33	18	04
1072_744.las	01	1,240	60	72	79
1072_746.las	01	640	49	63	04
1072_748.las	01	1,860	64	72	75
1072_750.las	01	5,100	57	59	58
1072_752.las	01	155	50	50	48
1072_754.las	01	171	80	86	98
1072_756.las	01	164	48	60	04
1072_758.las	01	125	25	15	03
1072_760.las	01	59	18	18	17
1072_762.las	01	125	18	16	02
1072_764.las	01	98	27	28	28
1072_766.las	01	102	26	26	26
1072_768.las	01	70	27	25	23
1072_770.las	01	98	38	42	43
1072_772.las	01	142	46	47	47
1072_774.las	01	96	48	50	48
1072_776.las	01	101	30	31	04
1072_778.las	01	81	36	39	43
1072_780.las	01	980	27	29	04

1.2 Report on Intensity (Tiled Data) - continued

File	Minimum	Maximum	Mean	Median	Mode
1072_782.las	01	73	28	30	43
1072_784.las	01	76	29	33	34
1072_786.las	01	2,100	39	40	39
1072_788.las	01	156	38	38	35
1072_790.las	01	77	33	35	35
1072_792.las	01	5,100	35	38	39
1072_794.las	01	380	41	41	39
1072_796.las	01	1,500	45	46	48
1072_798.las	01	173	42	44	46
1074_688.las	01	1,700	59	65	66
1074_690.las	01	880	47	58	04
1074_692.las	01	180	54	67	75
1074_694.las	01	760	74	78	79
1074_696.las	01	440	70	78	79
1074_698.las	01	171	50	60	04
1074_700.las	01	600	57	65	65
1074_702.las	01	181	52	61	62
1074_704.las	01	113	62	67	67
1074_706.las	01	125	46	59	04
1074_708.las	01	1,120	54	69	04
1074_710.las	01	150	80	82	83
1074_712.las	01	122	48	63	04
1074_714.las	01	138	41	52	03
1074_716.las	01	400	57	60	59
1074_718.las	01	5,100	51	59	62
1074_720.las	01	700	48	61	04
1074_722.las	01	1,000	47	61	04
1074_724.las	01	192	74	76	75
1074_726.las	01	108	59	64	67
1074_728.las	01	117	72	73	79
1074_730.las	01	119	71	74	75
1074_732.las	01	144	60	69	75
1074_734.las	01	2,980	43	46	04

1.2 Report on Intensity (Tiled Data) - continued

File	Minimum	Maximum	Mean	Median	Mode
1074_736.las	01	500	51	59	65
1074_738.las	01	167	52	62	70
1074_740.las	01	158	46	59	04
1074_742.las	01	121	47	61	04
1074_744.las	01	130	35	22	04
1074_746.las	01	1,480	47	53	04
1074_748.las	01	121	36	26	04
1074_750.las	01	560	34	34	03
1074_752.las	01	113	55	51	47
1074_754.las	01	125	39	36	04
1074_756.las	01	138	38	29	04
1074_758.las	01	187	38	25	03
1074_760.las	01	150	21	24	26
1074_762.las	01	73	27	29	29
1074_764.las	01	72	28	31	32
1074_766.las	01	72	26	28	27
1074_768.las	01	4,580	27	26	23
1074_770.las	01	84	37	43	48
1074_772.las	01	135	43	46	47
1074_774.las	01	102	37	45	52
1074_776.las	01	180	39	40	04
1074_778.las	01	98	30	32	30
1074_780.las	01	940	20	22	03
1074_782.las	01	760	32	34	30
1074_784.las	01	85	29	34	03
1074_786.las	01	197	35	38	38
1074_788.las	01	70	37	37	35
1074_790.las	01	820	38	40	39
1074_792.las	01	101	34	38	39
1074_794.las	01	125	41	41	38
1074_796.las	01	200	44	46	47
1074_798.las	01	154	41	44	46
1076_688.las	01	520	44	56	04

1.2 Report on Intensity (Tiled Data) - continued

File	Minimum	Maximum	Mean	Median	Mode
1076_690.las	01	1,620	50	65	04
1076_692.las	01	620	63	72	75
1076_694.las	01	144	67	70	71
1076_696.las	01	128	73	80	83
1076_698.las	01	190	51	62	04
1076_700.las	01	1,660	39	45	04
1076_702.las	01	136	37	42	04
1076_704.las	01	121	65	67	67
1076_706.las	01	126	55	66	70
1076_708.las	01	118	70	73	71
1076_710.las	01	119	79	80	82
1076_712.las	01	192	70	77	79
1076_714.las	01	150	68	70	74
1076_716.las	01	141	46	55	59
1076_718.las	01	1,320	48	59	62
1076_720.las	01	640	44	52	04
1076_722.las	01	1,940	57	70	79
1076_724.las	01	152	77	78	73
1076_726.las	01	780	54	61	67
1076_728.las	01	1,040	56	62	71
1076_730.las	01	169	64	69	70
1076_732.las	01	580	67	73	75
1076_734.las	01	143	58	53	43
1076_736.las	01	2,240	57	62	65
1076_738.las	01	340	65	67	67
1076_740.las	01	1,080	66	69	67
1076_742.las	01	150	70	71	66
1076_744.las	01	800	59	69	78
1076_746.las	01	840	62	74	79
1076_748.las	01	135	61	73	75
1076_750.las	01	184	52	58	03
1076_752.las	01	199	41	45	03
1076_754.las	01	143	79	87	91

1.2 Report on Intensity (Tiled Data) - continued

File	Minimum	Maximum	Mean	Median	Mode
1076_756.las	01	220	74	81	82
1076_758.las	01	118	51	38	23
1076_760.las	01	5,100	18	20	02
1076_762.las	01	80	19	18	02
1076_764.las	01	77	22	26	03
1076_766.las	01	72	21	25	03
1076_768.las	01	73	24	23	21
1076_770.las	01	90	43	48	51
1076_772.las	01	94	49	51	52
1076_774.las	01	380	41	47	53
1076_776.las	01	103	30	31	03
1076_778.las	01	75	23	27	03
1076_780.las	01	72	15	09	03
1076_782.las	01	75	19	17	03
1076_784.las	01	114	26	32	03
1076_786.las	01	92	33	37	38
1076_788.las	01	69	34	36	35
1076_790.las	01	81	37	38	38
1076_792.las	01	109	36	37	36
1076_794.las	01	193	36	40	43
1076_796.las	01	113	37	43	48
1076_798.las	01	84	34	39	47
1078_688.las	01	1,180	43	47	04
1078_690.las	01	960	70	77	79
1078_692.las	01	680	54	68	04
1078_694.las	01	1,120	69	75	74
1078_696.las	01	780	52	69	04
1078_698.las	01	960	36	23	04
1078_700.las	01	580	56	63	65
1078_702.las	01	3,840	57	63	65
1078_704.las	01	840	66	67	67
1078_706.las	01	2,180	72	73	71
1078_708.las	01	175	52	66	04

1.2 Report on Intensity (Tiled Data) - continued

File	Minimum	Maximum	Mean	Median	Mode
1078_710.las	01	120	68	76	79
1078_712.las	01	157	41	41	04
1078_714.las	01	140	57	67	71
1078_716.las	01	560	40	48	04
1078_718.las	01	5,100	40	37	04
1078_720.las	01	176	48	61	04
1078_722.las	01	300	64	70	71
1078_724.las	01	260	74	76	78
1078_726.las	01	200	65	67	71
1078_728.las	01	2,720	53	63	04
1078_730.las	01	5,100	52	66	04
1078_732.las	01	4,140	55	58	04
1078_734.las	01	125	50	49	45
1078_736.las	01	780	63	68	71
1078_738.las	01	400	74	76	79
1078_740.las	01	5,100	62	70	71
1078_742.las	01	860	65	71	71
1078_744.las	01	180	59	68	69
1078_746.las	01	360	75	76	74
1078_748.las	01	720	69	74	75
1078_750.las	01	113	59	60	58
1078_752.las	01	520	38	44	03
1078_754.las	01	220	71	82	87
1078_756.las	01	157	75	82	87
1078_758.las	01	138	57	76	22
1078_760.las	01	61	18	21	02
1078_762.las	01	500	18	16	03
1078_764.las	01	73	23	26	03
1078_766.las	01	67	19	20	03
1078_768.las	01	77	23	24	23
1078_770.las	01	131	27	24	04
1078_772.las	01	189	28	22	04
1078_774.las	01	280	41	48	04

1.2 Report on Intensity (Tiled Data) - continued

File	Minimum	Maximum	Mean	Median	Mode
1078_776.las	01	1,000	28	29	04
1078_778.las	01	820	32	37	39
1078_780.las	01	660	26	32	03
1078_782.las	01	76	22	26	03
1078_784.las	01	160	39	42	48
1078_786.las	01	170	35	36	35
1078_788.las	01	80	33	37	39
1078_790.las	01	87	25	31	03
1078_792.las	01	121	25	29	03
1078_794.las	01	121	22	20	03
1078_796.las	01	99	29	31	04
1078_798.las	01	1,620	31	38	46
1080_688.las	01	880	54	66	73
1080_690.las	01	760	61	69	71
1080_692.las	01	152	72	76	79
1080_694.las	01	1,240	60	74	81
1080_696.las	01	120	52	70	04
1080_698.las	01	780	41	34	04
1080_700.las	01	5,100	42	51	04
1080_702.las	01	620	64	69	71
1080_704.las	01	320	58	68	71
1080_706.las	01	900	54	67	71
1080_708.las	01	1,120	46	56	04
1080_710.las	01	460	48	61	05
1080_712.las	01	500	58	72	83
1080_714.las	01	5,100	37	34	04
1080_716.las	01	210	30	24	03
1080_718.las	01	113	38	43	03
1080_720.las	01	196	65	70	71
1080_722.las	01	240	35	24	04
1080_724.las	01	135	67	77	87
1080_726.las	01	140	42	48	04
1080_728.las	01	121	36	35	04

1.2 Report on Intensity (Tiled Data) - continued

File	Minimum	Maximum	Mean	Median	Mode
1080_730.las	01	166	31	13	04
1080_732.las	01	500	38	36	04
1080_734.las	01	168	39	43	04
1080_736.las	01	700	58	65	71
1080_738.las	01	113	65	69	71
1080_740.las	01	940	45	56	04
1080_742.las	01	176	71	72	71
1080_744.las	01	620	65	73	75
1080_746.las	01	3,580	65	75	82
1080_748.las	01	115	71	77	79
1080_750.las	01	111	58	59	59
1080_752.las	01	190	46	49	51
1080_754.las	01	126	79	84	87
1080_756.las	01	380	83	86	87
1080_758.las	01	192	54	71	23
1080_760.las	01	1,280	23	24	23
1080_762.las	01	83	25	27	03
1080_764.las	01	98	23	26	03
1080_766.las	01	68	21	23	02
1080_768.las	01	820	27	26	23
1080_770.las	01	134	28	25	03
1080_772.las	01	99	29	28	04
1080_774.las	01	147	27	20	04
1080_776.las	01	102	25	22	03
1080_778.las	01	73	28	33	39
1080_780.las	01	81	32	34	35
1080_782.las	01	76	29	29	26
1080_784.las	01	181	29	31	30
1080_786.las	01	197	30	33	35
1080_788.las	01	71	23	26	03
1080_790.las	01	480	19	20	04
1080_792.las	01	66	20	22	23
1080_794.las	01	1,220	25	27	03

1.2 Report on Intensity (Tiled Data) - continued

File	Minimum	Maximum	Mean	Median	Mode
1080_796.las	01	320	29	33	04
1080_798.las	01	480	41	43	43
1082_688.las	01	156	39	42	04
1082_690.las	01	177	72	73	71
1082_692.las	01	137	77	78	79
1082_694.las	01	1,140	61	71	73
1082_696.las	01	720	45	56	04
1082_698.las	01	700	50	61	04
1082_700.las	01	760	38	44	04
1082_702.las	01	1,240	52	61	65
1082_704.las	01	116	66	68	67
1082_706.las	01	740	36	34	04
1082_708.las	01	900	50	65	04
1082_710.las	01	660	41	51	04
1082_712.las	01	660	68	75	79
1082_714.las	01	5,100	58	67	71
1082_716.las	01	340	32	28	04
1082_718.las	01	2,860	44	54	04
1082_720.las	01	400	35	34	04
1082_722.las	01	800	41	48	04
1082_724.las	01	940	45	54	04
1082_726.las	01	700	38	41	03
1082_728.las	01	620	38	41	04
1082_730.las	01	640	36	32	04
1082_732.las	01	800	36	24	04
1082_734.las	01	129	32	24	04
1082_736.las	01	1,480	35	30	04
1082_738.las	01	186	30	18	04
1082_740.las	01	1,160	30	14	04
1082_742.las	01	200	43	55	04
1082_744.las	01	520	39	34	04
1082_746.las	01	360	67	77	78
1082_748.las	01	194	56	72	81

1.2 Report on Intensity (Tiled Data) - continued

File	Minimum	Maximum	Mean	Median	Mode
1082_750.las	01	123	48	52	55
1082_752.las	01	165	32	37	03
1082_754.las	01	146	46	43	04
1082_756.las	01	135	55	72	04
1082_758.las	01	740	52	56	23
1082_760.las	01	1,740	24	24	23
1082_762.las	01	114	29	30	28
1082_764.las	01	170	28	30	30
1082_766.las	01	82	24	24	23
1082_768.las	01	107	26	27	02
1082_770.las	01	105	42	47	48
1082_772.las	01	97	30	36	04
1082_774.las	01	149	30	31	04
1082_776.las	01	98	35	37	04
1082_778.las	01	780	26	29	30
1082_780.las	01	190	30	32	31
1082_782.las	01	71	33	32	23
1082_784.las	01	500	33	30	27
1082_786.las	01	820	37	39	39
1082_788.las	01	126	20	19	03
1082_790.las	01	700	20	22	22
1082_792.las	01	92	18	20	03
1082_794.las	01	200	22	21	04
1082_796.las	01	80	28	31	04
1082_798.las	01	185	38	42	44
1084_688.las	01	260	70	71	71
1084_690.las	01	115	68	70	70
1084_692.las	01	620	71	75	75
1084_694.las	01	780	52	65	71
1084_696.las	01	129	57	71	04
1084_698.las	01	840	52	65	04
1084_700.las	01	122	59	68	70
1084_702.las	01	113	59	66	70

1.2 Report on Intensity (Tiled Data) - continued

File	Minimum	Maximum	Mean	Median	Mode
1084_704.las	01	240	64	65	64
1084_706.las	01	113	65	71	71
1084_708.las	01	560	39	40	04
1084_710.las	01	760	54	67	71
1084_712.las	01	520	50	63	04
1084_714.las	01	2,620	59	61	59
1084_716.las	01	1,300	53	58	59
1084_718.las	01	1,380	37	44	04
1084_720.las	01	190	30	12	04
1084_722.las	01	1,080	42	49	04
1084_724.las	01	1,160	34	23	04
1084_726.las	01	700	34	36	03
1084_728.las	01	680	32	29	04
1084_730.las	01	145	50	61	65
1084_732.las	01	135	43	48	05
1084_734.las	01	149	36	40	04
1084_736.las	01	1,980	47	55	04
1084_738.las	01	1,860	37	42	04
1084_740.las	01	170	54	64	67
1084_742.las	01	181	33	18	04
1084_744.las	01	1,020	37	32	04
1084_746.las	01	520	52	68	04
1084_748.las	01	180	34	23	04
1084_750.las	01	740	42	46	04
1084_752.las	01	188	51	50	48
1084_754.las	01	116	75	84	87
1084_756.las	01	145	82	84	81
1084_758.las	01	124	49	35	26
1084_760.las	01	72	21	24	25
1084_762.las	01	124	25	28	02
1084_764.las	01	1,960	25	29	03
1084_766.las	01	68	23	25	24
1084_768.las	01	91	25	24	23

1.2 Report on Intensity (Tiled Data) - continued

File	Minimum	Maximum	Mean	Median	Mode
1084_770.las	01	87	39	42	45
1084_772.las	01	94	36	41	41
1084_774.las	01	131	37	45	48
1084_776.las	01	106	26	26	03
1084_778.las	01	127	25	27	03
1084_780.las	01	69	29	29	27
1084_782.las	01	71	28	26	23
1084_784.las	01	1,020	37	41	47
1084_786.las	01	90	36	37	38
1084_788.las	01	105	18	16	03
1084_790.las	01	72	19	21	21
1084_792.las	01	67	22	22	22
1084_794.las	01	540	21	17	04
1084_796.las	01	980	20	16	04
1084_798.las	01	200	23	24	04
1086_688.las	01	114	58	67	71
1086_690.las	01	200	65	69	68
1086_692.las	01	440	75	76	76
1086_694.las	01	194	75	78	81
1086_696.las	01	1,040	73	79	79
1086_698.las	01	1,280	75	79	81
1086_700.las	01	5,100	56	64	65
1086_702.las	01	168	57	63	63
1086_704.las	01	116	65	67	67
1086_706.las	01	180	71	73	71
1086_708.las	01	800	50	63	04
1086_710.las	01	580	43	55	04
1086_712.las	01	800	48	59	04
1086_714.las	01	920	43	53	04
1086_716.las	01	840	44	53	55
1086_718.las	01	176	35	43	04
1086_720.las	01	200	32	17	04
1086_722.las	01	840	62	75	82

1.2 Report on Intensity (Tiled Data) - continued

File	Minimum	Maximum	Mean	Median	Mode
1086_724.las	01	191	51	65	04
1086_726.las	01	5,100	34	29	04
1086_728.las	01	126	43	52	04
1086_730.las	01	125	64	69	71
1086_732.las	01	140	71	77	79
1086_734.las	01	420	46	47	43
1086_736.las	01	145	60	64	67
1086_738.las	01	560	55	64	71
1086_740.las	01	140	68	70	70
1086_742.las	01	760	37	37	04
1086_744.las	01	1,100	34	19	04
1086_746.las	01	1,160	52	64	05
1086_748.las	01	1,280	52	63	05
1086_750.las	01	171	55	55	55
1086_752.las	01	187	52	51	48
1086_754.las	01	160	78	83	83
1086_756.las	01	300	82	84	87
1086_758.las	01	147	46	33	23
1086_760.las	01	900	19	22	02
1086_762.las	01	79	24	27	02
1086_764.las	01	147	23	27	03
1086_766.las	01	176	23	27	02
1086_768.las	01	159	24	24	23
1086_770.las	01	91	28	29	03
1086_772.las	01	126	34	41	04
1086_774.las	01	103	37	46	51
1086_776.las	01	106	35	38	03
1086_778.las	01	73	28	31	32
1086_780.las	01	116	22	22	03
1086_782.las	01	72	31	35	37
1086_784.las	01	106	42	43	47
1086_786.las	01	81	30	34	03
1086_788.las	01	980	22	24	03

1.2 Report on Intensity (Tiled Data) - continued

File	Minimum	Maximum	Mean	Median	Mode
1086_790.las	01	63	20	21	21
1086_792.las	01	82	20	20	04
1086_794.las	01	380	18	13	04
1086_796.las	01	1,020	25	19	04
1086_798.las	01	91	37	41	44
1088_688.las	01	160	70	70	71
1088_690.las	01	1,200	65	72	75
1088_692.las	01	180	71	74	75
1088_694.las	01	1,920	70	79	83
1088_696.las	01	380	79	78	75
1088_698.las	01	119	79	83	85
1088_700.las	01	191	39	48	03
1088_702.las	01	200	38	47	03
1088_704.las	01	960	67	69	71
1088_706.las	01	940	42	53	04
1088_708.las	01	3,000	47	57	04
1088_710.las	01	1,300	49	61	04
1088_712.las	01	1,740	62	73	75
1088_714.las	01	1,200	68	70	71
1088_716.las	01	113	45	55	04
1088_718.las	01	1,260	42	52	04
1088_720.las	01	560	38	43	04
1088_722.las	01	151	35	31	04
1088_724.las	01	800	63	73	75
1088_726.las	01	820	45	55	04
1088_728.las	01	940	49	57	62
1088_730.las	01	144	62	69	71
1088_732.las	01	520	53	67	04
1088_734.las	01	220	46	48	47
1088_736.las	01	139	58	64	70
1088_738.las	01	127	66	68	66
1088_740.las	01	183	71	74	78
1088_742.las	01	480	50	61	04

1.2 Report on Intensity (Tiled Data) - continued

File	Minimum	Maximum	Mean	Median	Mode
1088_744.las	01	620	56	67	71
1088_746.las	01	740	42	40	05
1088_748.las	01	640	52	66	05
1088_750.las	01	107	60	60	55
1088_752.las	01	146	54	50	46
1088_754.las	15	133	74	81	82
1088_756.las	01	140	75	80	87
1088_758.las	01	119	34	26	03
1088_760.las	01	660	16	18	02
1088_762.las	01	5,100	22	24	03
1088_764.las	01	184	26	30	03
1088_766.las	01	74	27	27	27
1088_768.las	01	460	27	27	25
1088_770.las	01	2,880	34	38	04
1088_772.las	01	164	50	55	57
1088_774.las	01	105	50	55	55
1088_776.las	01	1,160	45	45	34
1088_778.las	01	660	29	32	30
1088_780.las	01	167	34	38	39
1088_782.las	01	72	25	29	03
1088_784.las	01	78	28	34	03
1088_786.las	01	1,480	25	26	03
1088_788.las	01	77	24	25	26
1088_790.las	01	65	23	23	22
1088_792.las	01	520	19	17	04
1088_794.las	01	820	23	23	04
1088_796.las	01	800	31	36	04
1088_798.las	01	87	38	38	38
1090_688.las	01	108	61	67	71
1090_690.las	01	1,080	36	39	03
1090_692.las	01	960	31	15	03
1090_694.las	01	1,000	35	27	04
1090_696.las	01	1,060	60	74	04

1.2 Report on Intensity (Tiled Data) - continued

File	Minimum	Maximum	Mean	Median	Mode
1090_698.las	01	1,380	58	76	04
1090_700.las	01	1,020	27	10	03
1090_702.las	01	1,140	37	44	03
1090_704.las	01	1,180	52	58	59
1090_706.las	01	700	53	66	03
1090_708.las	01	2,760	61	72	04
1090_710.las	01	1,060	38	43	04
1090_712.las	01	580	61	70	71
1090_714.las	01	4,840	67	69	71
1090_716.las	01	1,060	48	59	04
1090_718.las	01	137	54	62	63
1090_720.las	01	167	34	29	04
1090_722.las	01	117	38	40	04
1090_724.las	01	196	65	73	75
1090_726.las	01	1,380	46	55	04
1090_728.las	01	200	32	24	03
1090_730.las	01	540	27	11	04
1090_732.las	01	620	33	21	04
1090_734.las	01	150	28	23	04
1090_736.las	01	1,620	55	63	71
1090_738.las	01	118	57	64	65
1090_740.las	01	1,040	50	61	04
1090_742.las	01	560	60	71	75
1090_744.las	01	660	68	73	75
1090_746.las	01	800	65	73	75
1090_748.las	01	128	54	65	05
1090_750.las	01	180	55	59	57
1090_752.las	01	180	52	50	48
1090_754.las	01	113	73	82	87
1090_756.las	01	180	80	83	79
1090_758.las	01	137	53	71	23
1090_760.las	01	140	20	21	22
1090_762.las	01	87	21	23	23

1.2 Report on Intensity (Tiled Data) - continued

File	Minimum	Maximum	Mean	Median	Mode
1090_764.las	01	104	29	30	30
1090_766.las	01	64	24	25	25
1090_768.las	01	240	20	22	02
1090_770.las	01	94	25	22	04
1090_772.las	01	114	39	45	48
1090_774.las	01	164	54	54	55
1090_776.las	01	5,100	43	43	30
1090_778.las	01	76	29	31	30
1090_780.las	01	73	29	29	27
1090_782.las	01	73	33	35	36
1090_784.las	01	200	32	39	03
1090_786.las	01	86	30	38	03
1090_788.las	01	960	19	13	03
1090_790.las	01	90	19	19	04
1090_792.las	01	620	18	16	04
1090_794.las	01	89	26	30	04
1090_796.las	01	77	35	37	35
1090_798.las	01	79	32	33	30
1092_688.las	01	1,260	41	53	04
1092_690.las	01	280	32	29	03
1092_692.las	01	660	34	31	03
1092_694.las	01	600	55	68	04
1092_696.las	01	420	46	56	04
1092_698.las	01	157	55	66	03
1092_700.las	01	300	66	72	75
1092_702.las	01	115	72	73	75
1092_704.las	01	800	58	64	64
1092_706.las	01	2,840	66	72	73
1092_708.las	01	128	60	71	75
1092_710.las	01	860	43	46	04
1092_712.las	01	800	48	58	04
1092_714.las	01	2,740	44	52	04
1092_716.las	01	600	45	55	04

1.2 Report on Intensity (Tiled Data) - continued

File	Minimum	Maximum	Mean	Median	Mode
1092_718.las	01	1,100	29	15	04
1092_720.las	01	620	37	37	04
1092_722.las	01	980	40	43	04
1092_724.las	01	1,540	42	49	04
1092_726.las	01	880	31	28	03
1092_728.las	01	123	38	44	04
1092_730.las	01	121	50	62	04
1092_732.las	01	122	50	61	04
1092_734.las	01	119	38	43	04
1092_736.las	01	169	58	64	70
1092_738.las	26	106	70	71	71
1092_740.las	01	113	72	73	75
1092_742.las	01	123	68	74	75
1092_744.las	01	129	62	72	74
1092_746.las	01	191	72	78	79
1092_748.las	01	118	72	80	84
1092_750.las	01	2,380	36	40	04
1092_752.las	01	167	45	48	48
1092_754.las	01	114	63	75	83
1092_756.las	01	540	69	79	87
1092_758.las	01	122	53	71	22
1092_760.las	01	84	18	18	15
1092_762.las	01	72	24	26	26
1092_764.las	01	101	29	30	31
1092_766.las	01	80	20	22	02
1092_768.las	01	160	25	24	23
1092_770.las	01	91	27	28	03
1092_772.las	01	92	46	47	48
1092_774.las	01	93	51	51	50
1092_776.las	01	89	38	40	48
1092_778.las	01	93	31	31	30
1092_780.las	03	75	27	28	27
1092_782.las	01	71	31	31	29

1.2 Report on Intensity (Tiled Data) - continued

File	Minimum	Maximum	Mean	Median	Mode
1092_784.las	01	138	36	36	35
1092_786.las	01	94	32	34	33
1092_788.las	01	5,060	29	34	04
1092_790.las	01	960	23	22	03
1092_792.las	01	780	18	14	03
1092_794.las	01	320	19	15	04
1092_796.las	01	143	23	24	04
1092_798.las	01	84	31	31	30
1094_688.las	01	108	65	65	62
1094_690.las	01	620	64	68	70
1094_692.las	01	167	71	74	79
1094_694.las	01	5,100	53	66	04
1094_696.las	01	660	72	75	71
1094_698.las	01	126	79	80	75
1094_700.las	01	640	68	69	65
1094_702.las	01	120	56	64	65
1094_704.las	01	181	56	63	62
1094_706.las	01	680	44	56	04
1094_708.las	01	2,160	40	47	04
1094_710.las	01	500	62	71	71
1094_712.las	01	184	50	67	04
1094_714.las	01	141	42	51	04
1094_716.las	01	960	48	57	04
1094_718.las	01	121	34	38	03
1094_720.las	01	203	31	21	04
1094_722.las	01	960	57	71	79
1094_724.las	01	160	43	53	04
1094_726.las	01	560	30	21	04
1094_728.las	01	720	27	12	03
1094_730.las	01	560	36	29	04
1094_732.las	01	2,460	42	45	04
1094_734.las	01	5,100	41	46	04
1094_736.las	01	2,100	57	63	71

1.2 Report on Intensity (Tiled Data) - continued

File	Minimum	Maximum	Mean	Median	Mode
1094_738.las	01	190	56	68	71
1094_740.las	01	126	66	67	64
1094_742.las	01	126	76	76	75
1094_744.las	01	131	70	76	79
1094_746.las	01	660	69	76	79
1094_748.las	01	2,000	60	74	86
1094_750.las	01	175	50	55	55
1094_752.las	01	640	47	48	47
1094_754.las	01	146	61	73	79
1094_756.las	01	117	63	74	79
1094_758.las	01	104	53	70	21
1094_760.las	01	156	18	18	15
1094_762.las	01	97	21	23	25
1094_764.las	01	560	25	27	27
1094_766.las	01	70	23	23	23
1094_768.las	01	175	27	25	24
1094_770.las	01	300	34	38	43
1094_772.las	01	87	42	44	43
1094_774.las	01	101	44	48	48
1094_776.las	01	760	40	42	29
1094_778.las	01	700	30	31	31
1094_780.las	01	640	31	31	30
1094_782.las	01	173	29	29	29
1094_784.las	01	720	35	35	34
1094_786.las	01	720	33	33	33
1094_788.las	01	740	33	33	30
1094_790.las	01	440	32	34	33
1094_792.las	01	156	25	29	03
1094_794.las	01	126	28	31	04
1094_796.las	01	90	22	16	04
1094_798.las	01	300	19	12	04
1096_688.las	01	400	69	71	71
1096_690.las	01	112	72	73	71

1.2 Report on Intensity (Tiled Data) - continued

File	Minimum	Maximum	Mean	Median	Mode
1096_692.las	01	174	48	63	04
1096_694.las	01	5,100	70	77	79
1096_696.las	01	840	58	70	71
1096_698.las	01	151	69	76	79
1096_700.las	01	540	53	63	65
1096_702.las	01	660	28	17	03
1096_704.las	01	1,100	48	57	62
1096_706.las	01	720	49	61	65
1096_708.las	01	1,520	50	63	04
1096_710.las	01	137	68	74	75
1096_712.las	01	128	49	64	04
1096_714.las	01	1,040	31	16	04
1096_716.las	01	3,100	48	55	57
1096_718.las	01	132	48	57	04
1096_720.las	01	114	27	10	04
1096_722.las	01	460	35	25	04
1096_724.las	01	480	49	62	04
1096_726.las	01	880	48	58	04
1096_728.las	01	200	33	27	04
1096_730.las	01	2,460	30	12	04
1096_732.las	01	129	29	10	04
1096_734.las	01	320	24	10	04
1096_736.las	01	5,100	32	25	03
1096_738.las	01	121	39	45	03
1096_740.las	01	660	41	51	04
1096_742.las	01	134	44	57	04
1096_744.las	01	480	66	70	70
1096_746.las	01	420	74	79	83
1096_748.las	01	121	74	77	78
1096_750.las	01	109	57	60	55
1096_752.las	01	5,100	56	65	76
1096_754.las	01	117	56	70	79
1096_756.las	01	132	48	60	04

1.2 Report on Intensity (Tiled Data) - continued

File	Minimum	Maximum	Mean	Median	Mode
1096_758.las	01	160	52	71	21
1096_760.las	01	180	19	19	18
1096_762.las	01	420	23	23	23
1096_764.las	01	180	26	28	30
1096_766.las	01	62	23	23	23
1096_768.las	01	120	24	23	21
1096_770.las	01	81	32	38	44
1096_772.las	01	87	47	47	47
1096_774.las	01	100	36	41	47
1096_776.las	01	102	40	42	55
1096_778.las	01	75	27	30	30
1096_780.las	01	72	30	31	30
1096_782.las	01	600	27	29	25
1096_784.las	01	560	32	32	31
1096_786.las	01	76	32	32	33
1096_788.las	01	75	34	34	33
1096_790.las	01	220	35	37	39
1096_792.las	01	720	35	36	36
1096_794.las	01	114	38	39	38
1096_796.las	01	84	31	39	03
1096_798.las	01	160	24	19	04
1098_688.las	01	110	65	67	67
1098_690.las	01	1,440	64	71	74
1098_692.las	01	2,340	68	75	79
1098_694.las	01	1,740	68	71	73
1098_696.las	01	189	70	76	79
1098_698.las	01	124	70	78	79
1098_700.las	01	119	68	69	67
1098_702.las	01	3,140	48	60	65
1098_704.las	01	980	53	60	62
1098_706.las	01	168	64	68	68
1098_708.las	01	124	63	72	75
1098_710.las	01	600	61	70	73

1.2 Report on Intensity (Tiled Data) - continued

File	Minimum	Maximum	Mean	Median	Mode
1098_712.las	01	840	35	17	04
1098_714.las	01	2,700	28	10	04
1098_716.las	01	420	49	56	59
1098_718.las	01	540	60	64	65
1098_720.las	01	3,400	59	68	71
1098_722.las	01	189	54	69	04
1098_724.las	01	640	41	40	04
1098_726.las	01	760	38	43	04
1098_728.las	01	120	44	54	04
1098_730.las	01	1,080	42	47	04
1098_732.las	01	940	37	28	04
1098_734.las	01	117	32	36	04
1098_736.las	01	5,100	51	58	71
1098_738.las	01	195	49	62	04
1098_740.las	01	129	62	68	71
1098_742.las	01	117	77	77	79
1098_744.las	01	860	67	73	71
1098_746.las	01	1,320	61	75	82
1098_748.las	01	117	72	82	86
1098_750.las	01	196	55	58	50
1098_752.las	01	5,100	52	59	04
1098_754.las	01	124	60	73	79
1098_756.las	01	167	45	52	04
1098_758.las	01	111	53	75	17
1098_760.las	01	96	19	20	20
1098_762.las	01	75	23	23	22
1098_764.las	01	520	24	28	03
1098_766.las	01	320	19	22	03
1098_768.las	01	140	28	26	23
1098_770.las	01	101	38	41	43
1098_772.las	01	85	44	45	47
1098_774.las	01	94	50	53	55
1098_776.las	01	98	46	46	34

1.2 Report on Intensity (Tiled Data) - continued

File	Minimum	Maximum	Mean	Median	Mode
1098_778.las	01	119	30	32	30
1098_780.las	01	79	29	29	29
1098_782.las	01	800	33	33	32
1098_784.las	01	77	32	33	35
1098_786.las	01	68	35	35	35
1098_788.las	01	123	31	33	33
1098_790.las	01	84	33	34	35
1098_792.las	01	67	37	38	39
1098_794.las	01	160	39	39	38
1098_796.las	01	980	36	41	43
1098_798.las	01	192	35	43	48
1100_688.las	01	120	69	71	71
1100_690.las	01	120	74	75	75
1100_692.las	01	1,480	63	72	75
1100_694.las	01	1,300	61	69	71
1100_696.las	01	1,020	75	80	83
1100_698.las	01	197	77	83	87
1100_700.las	01	169	56	68	71
1100_702.las	01	1,700	38	45	04
1100_704.las	01	720	39	42	04
1100_706.las	01	740	59	67	71
1100_708.las	01	360	72	75	75
1100_710.las	01	194	54	66	71
1100_712.las	01	132	69	77	79
1100_714.las	01	920	53	63	67
1100_716.las	01	1,560	47	59	04
1100_718.las	01	360	41	52	04
1100_720.las	01	118	64	71	74
1100_722.las	01	180	50	63	04
1100_724.las	01	600	39	35	04
1100_726.las	01	167	31	23	04
1100_728.las	01	340	47	58	04
1100_730.las	01	760	74	76	75

1.2 Report on Intensity (Tiled Data) - continued

File	Minimum	Maximum	Mean	Median	Mode
1100_732.las	01	1,000	41	44	04
1100_734.las	01	320	31	25	04
1100_736.las	01	119	51	56	65
1100_738.las	01	113	54	61	63
1100_740.las	01	142	62	67	68
1100_742.las	01	111	69	71	71
1100_744.las	01	128	50	64	05
1100_746.las	01	360	46	55	04
1100_748.las	01	280	44	46	04
1100_750.las	01	113	58	60	69
1100_752.las	01	171	65	72	75
1100_754.las	01	119	70	75	78
1100_756.las	01	122	80	83	82
1100_758.las	01	171	52	66	19
1100_760.las	01	117	17	18	18
1100_762.las	01	1,280	21	22	23
1100_764.las	01	5,100	26	28	30
1100_766.las	01	66	19	22	03
1100_768.las	01	1,940	23	22	19
1100_770.las	01	100	36	41	43
1100_772.las	01	134	47	48	48
1100_774.las	01	121	42	46	48
1100_776.las	01	90	42	44	30
1100_778.las	01	74	30	29	28
1100_780.las	01	440	28	28	27
1100_782.las	01	103	32	32	30
1100_784.las	01	700	35	36	36
1100_786.las	01	77	33	34	33
1100_788.las	01	67	33	33	29
1100_790.las	01	89	34	35	33
1100_792.las	01	76	32	33	33
1100_794.las	01	164	37	37	36
1100_796.las	01	81	38	40	39

1.2 Report on Intensity (Tiled Data) - continued

File	Minimum	Maximum	Mean	Median	Mode
1100_798.las	01	77	38	39	39
1102_688.las	01	620	62	67	67
1102_690.las	01	118	62	65	65
1102_692.las	01	184	71	73	75
1102_694.las	01	400	53	69	75
1102_696.las	01	700	53	67	04
1102_698.las	01	580	43	48	04
1102_700.las	01	700	47	60	04
1102_702.las	01	440	54	64	71
1102_704.las	01	400	42	55	03
1102_706.las	01	740	52	65	04
1102_708.las	01	300	63	74	79
1102_710.las	01	180	71	77	79
1102_712.las	01	133	63	76	79
1102_714.las	01	3,760	69	69	69
1102_716.las	01	107	55	62	62
1102_718.las	01	170	29	17	04
1102_720.las	01	122	37	34	04
1102_722.las	01	191	76	78	79
1102_724.las	01	160	71	77	83
1102_726.las	01	193	34	32	04
1102_728.las	01	520	45	55	04
1102_730.las	01	400	73	77	79
1102_732.las	01	122	70	77	79
1102_734.las	01	125	43	46	04
1102_736.las	01	115	53	60	65
1102_738.las	01	520	43	55	04
1102_740.las	01	150	56	68	75
1102_742.las	01	119	56	65	66
1102_744.las	01	124	34	22	04
1102_746.las	01	167	54	65	06
1102_748.las	01	500	59	69	71
1102_750.las	01	110	63	64	55

1.2 Report on Intensity (Tiled Data) - continued

File	Minimum	Maximum	Mean	Median	Mode
1102_752.las	01	119	62	73	83
1102_754.las	01	118	63	78	87
1102_756.las	01	132	66	80	87
1102_758.las	01	122	43	33	03
1102_760.las	01	240	21	20	19
1102_762.las	01	70	24	24	20
1102_764.las	01	74	27	28	27
1102_766.las	01	64	24	24	22
1102_768.las	01	86	22	23	22
1102_770.las	01	173	35	41	48
1102_772.las	01	86	43	42	38
1102_774.las	01	92	42	43	39
1102_776.las	03	86	39	40	28
1102_778.las	01	420	29	29	28
1102_780.las	01	640	32	32	32
1102_782.las	01	67	34	34	34
1102_784.las	01	79	29	33	35
1102_786.las	01	84	32	35	35
1102_788.las	01	140	31	33	30
1102_790.las	01	68	34	35	35
1102_792.las	01	860	34	34	33
1102_794.las	01	174	34	34	33
1102_796.las	01	780	32	36	38
1102_798.las	01	156	33	37	39
1104_688.las	01	940	67	68	68
1104_690.las	01	174	68	69	71
1104_692.las	01	114	76	77	79
1104_694.las	01	114	76	76	75
1104_696.las	42	118	87	87	87
1104_698.las	01	120	78	85	87
1104_700.las	01	820	54	67	04
1104_702.las	01	460	68	69	70
1104_704.las	01	240	52	64	71

1.2 Report on Intensity (Tiled Data) - continued

File	Minimum	Maximum	Mean	Median	Mode
1104_706.las	01	162	54	63	65
1104_708.las	01	200	71	73	75
1104_710.las	01	120	78	79	79
1104_712.las	01	154	74	77	76
1104_714.las	01	177	46	57	04
1104_716.las	01	2,180	66	68	67
1104_718.las	01	117	57	67	71
1104_720.las	01	300	56	66	71
1104_722.las	01	116	76	78	79
1104_724.las	01	138	71	75	79
1104_726.las	01	300	43	52	04
1104_728.las	01	180	53	59	62
1104_730.las	01	200	74	76	75
1104_732.las	01	127	65	76	82
1104_734.las	01	109	52	51	46
1104_736.las	01	163	45	51	04
1104_738.las	01	125	64	68	70
1104_740.las	01	540	53	62	65
1104_742.las	01	620	45	58	04
1104_744.las	01	1,200	43	53	04
1104_746.las	01	5,100	49	62	04
1104_748.las	01	480	59	68	71
1104_750.las	01	5,100	60	60	55
1104_752.las	01	1,400	66	74	87
1104_754.las	01	117	76	82	83
1104_756.las	01	120	81	85	87
1104_758.las	01	179	51	46	20
1104_760.las	01	155	19	20	21
1104_762.las	01	178	25	24	23
1104_764.las	01	620	25	23	21
1104_766.las	01	67	25	25	23
1104_768.las	01	125	24	26	24
1104_770.las	01	120	39	44	47

1.2 Report on Intensity (Tiled Data) - continued

File	Minimum	Maximum	Mean	Median	Mode
1104_772.las	01	101	45	46	46
1104_774.las	01	95	48	49	51
1104_776.las	03	85	41	43	30
1104_778.las	01	720	27	28	27
1104_780.las	01	180	32	32	31
1104_782.las	01	84	35	36	34
1104_784.las	01	133	32	35	34
1104_786.las	01	69	34	34	34
1104_788.las	01	68	32	33	33
1104_790.las	01	200	34	34	33
1104_792.las	01	76	33	33	32
1104_794.las	01	560	40	40	39
1104_796.las	01	400	30	37	04
1104_798.las	01	76	39	42	43
1106_688.las	01	140	45	57	04
1106_690.las	01	240	60	68	71
1106_692.las	01	183	55	68	71
1106_694.las	01	820	72	77	79
1106_696.las	01	460	74	79	79
1106_698.las	01	192	69	83	87
1106_700.las	01	148	67	71	71
1106_702.las	01	146	50	63	03
1106_704.las	01	1,000	45	58	04
1106_706.las	01	460	31	22	04
1106_708.las	01	1,400	57	68	71
1106_710.las	01	122	62	73	75
1106_712.las	01	520	41	42	04
1106_714.las	01	151	54	64	67
1106_716.las	01	135	70	71	67
1106_718.las	01	700	58	70	75
1106_720.las	01	1,000	60	68	71
1106_722.las	01	127	48	61	05
1106_724.las	01	123	59	71	79

1.2 Report on Intensity (Tiled Data) - continued

File	Minimum	Maximum	Mean	Median	Mode
1106_726.las	01	113	60	69	75
1106_728.las	01	180	67	69	71
1106_730.las	01	197	72	74	75
1106_732.las	01	124	67	74	79
1106_734.las	01	124	51	54	55
1106_736.las	01	280	41	48	04
1106_738.las	01	117	48	59	04
1106_740.las	01	154	64	69	71
1106_742.las	01	124	55	65	71
1106_744.las	01	1,240	67	74	79
1106_746.las	01	2,480	61	71	78
1106_748.las	01	680	42	49	04
1106_750.las	01	3,160	54	53	47
1106_752.las	01	740	63	71	79
1106_754.las	01	163	75	79	81
1106_756.las	01	131	77	81	86
1106_758.las	01	114	43	26	20
1106_760.las	01	240	20	22	22
1106_762.las	01	89	25	25	25
1106_764.las	01	140	25	28	30
1106_766.las	01	75	22	25	27
1106_768.las	01	660	24	25	25
1106_770.las	01	84	40	44	47
1106_772.las	01	860	48	49	51
1106_774.las	01	93	46	49	50
1106_776.las	01	94	41	43	28
1106_778.las	01	68	30	30	30
1106_780.las	01	130	30	31	30
1106_782.las	01	67	25	30	04
1106_784.las	01	89	35	36	35
1106_786.las	01	75	35	36	35
1106_788.las	01	580	35	35	35
1106_790.las	01	142	34	34	33

1.2 Report on Intensity (Tiled Data) - continued

File	Minimum	Maximum	Mean	Median	Mode
1106_792.las	01	76	35	35	38
1106_794.las	01	600	39	40	39
1106_796.las	01	87	42	44	46
1106_798.las	01	83	40	40	39
1108_688.las	01	840	51	61	04
1108_690.las	01	1,920	67	74	79
1108_692.las	01	460	55	66	04
1108_694.las	01	120	63	71	71
1108_696.las	01	124	55	68	04
1108_698.las	01	500	46	57	04
1108_700.las	01	122	59	65	62
1108_702.las	01	300	40	53	03
1108_704.las	01	560	29	15	03
1108_706.las	01	700	46	59	04
1108_708.las	01	1,200	60	70	75
1108_710.las	01	191	41	48	04
1108_712.las	01	1,060	29	10	04
1108_714.las	01	161	41	45	04
1108_716.las	01	118	46	58	04
1108_718.las	01	640	37	29	04
1108_720.las	01	860	68	73	75
1108_722.las	01	120	27	10	04
1108_724.las	01	800	51	66	04
1108_726.las	01	460	62	68	71
1108_728.las	01	540	69	71	75
1108_730.las	01	179	60	71	75
1108_732.las	01	160	62	75	87
1108_734.las	01	114	45	50	50
1108_736.las	01	1,700	31	27	04
1108_738.las	01	116	55	61	62
1108_740.las	01	116	63	66	65
1108_742.las	01	129	51	62	67
1108_744.las	01	116	73	77	79

1.2 Report on Intensity (Tiled Data) - continued

File	Minimum	Maximum	Mean	Median	Mode
1108_746.las	01	181	64	71	75
1108_748.las	01	1,260	53	66	71
1108_750.las	01	110	63	63	51
1108_752.las	01	400	69	75	78
1108_754.las	01	174	80	82	82
1108_756.las	01	126	71	81	87
1108_758.las	01	110	45	27	20
1108_760.las	01	170	21	23	23
1108_762.las	01	73	16	16	03
1108_764.las	01	75	22	24	25
1108_766.las	01	67	21	24	23
1108_768.las	01	114	22	24	23
1108_770.las	01	100	32	38	03
1108_772.las	01	91	47	48	48
1108_774.las	01	94	50	51	51
1108_776.las	01	112	45	45	32
1108_778.las	01	600	31	31	30
1108_780.las	01	72	30	31	30
1108_782.las	01	69	24	24	03
1108_784.las	01	940	39	40	39
1108_786.las	01	82	37	39	39
1108_788.las	01	340	35	36	36
1108_790.las	01	70	35	35	35
1108_792.las	02	940	37	37	38
1108_794.las	01	1,100	36	38	36
1108_796.las	01	1,080	38	43	46
1108_798.las	01	83	40	41	41
990_712.las	01	1,280	61	71	83
990_714.las	01	520	49	57	04
990_716.las	01	380	44	51	04
990_718.las	01	600	49	62	04
992_710.las	01	520	61	72	78
992_712.las	01	1,560	57	69	79

1.2 Report on Intensity (Tiled Data) - continued

File	Minimum	Maximum	Mean	Median	Mode
992_714.las	01	260	38	44	04
992_716.las	01	177	29	17	03
992_718.las	01	5,100	25	09	03
992_720.las	01	920	25	10	03
992_740.las	01	3,440	53	54	55
992_742.las	01	960	56	63	75
992_744.las	01	156	80	81	79
992_746.las	01	4,760	79	80	84
992_748.las	01	680	50	61	04
992_750.las	01	600	38	45	04
994_706.las	01	118	69	76	79
994_708.las	01	920	62	67	67
994_710.las	01	260	55	67	71
994_712.las	01	800	44	52	04
994_714.las	01	1,800	29	15	04
994_716.las	01	3,000	24	09	03
994_718.las	01	5,100	23	08	03
994_720.las	01	560	35	38	03
994_722.las	01	5,100	31	12	03
994_728.las	01	2,940	34	38	03
994_730.las	01	800	38	41	41
994_732.las	01	1,900	44	46	43
994_734.las	01	1,440	44	53	03
994_736.las	01	2,680	29	25	03
994_738.las	01	840	41	45	48
994_740.las	01	5,100	45	48	48
994_742.las	01	1,740	55	59	54
994_744.las	01	1,340	66	72	75
994_746.las	01	1,500	56	61	62
994_748.las	01	940	33	32	04
994_750.las	01	720	39	48	03
994_752.las	01	145	62	75	82
994_754.las	01	1,000	64	80	87

1.2 Report on Intensity (Tiled Data) - continued

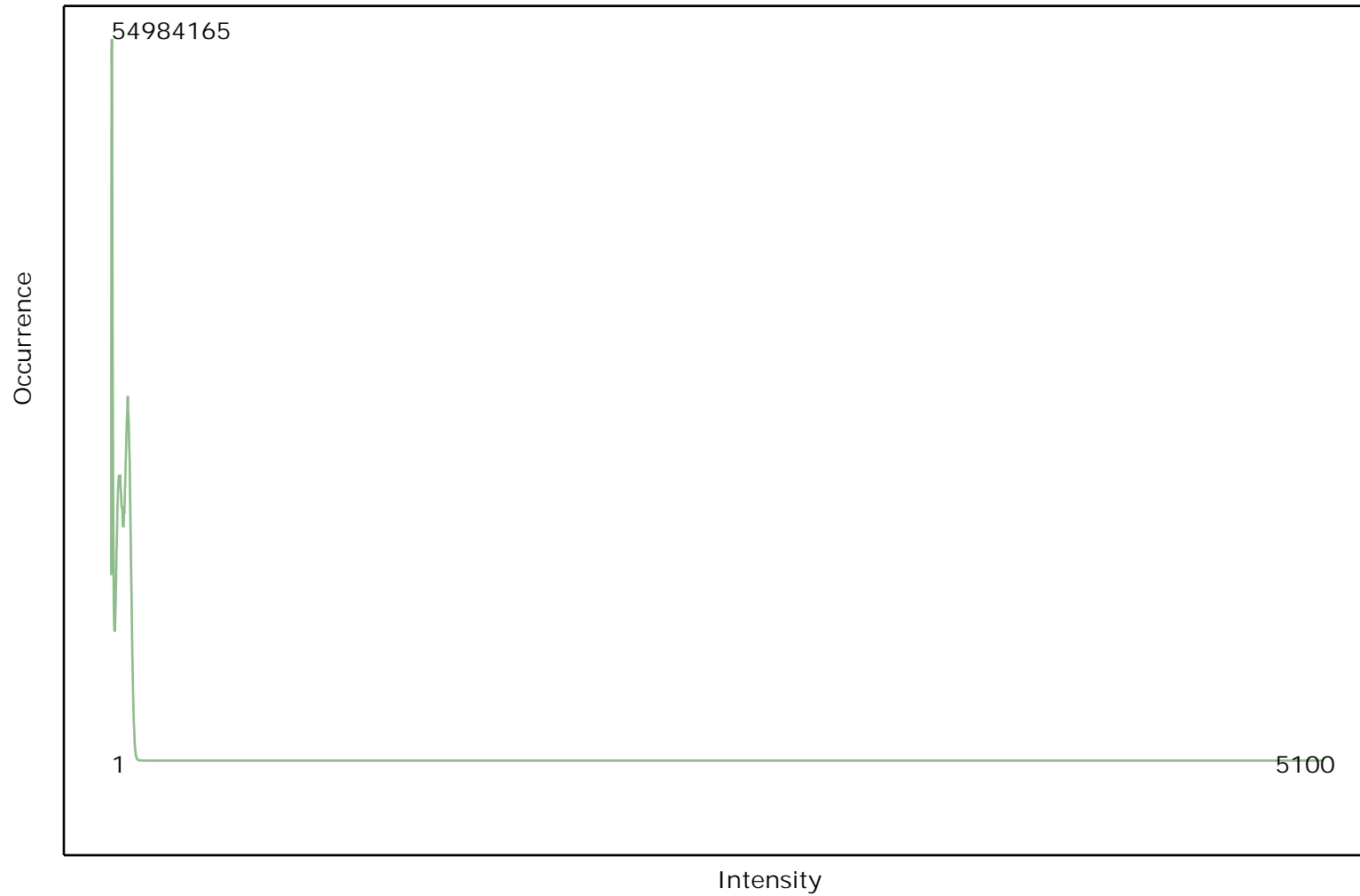
File	Minimum	Maximum	Mean	Median	Mode
996_706.las	01	116	54	63	67
996_708.las	01	182	56	64	67
996_710.las	01	2,160	30	12	04
996_712.las	01	640	26	09	04
996_714.las	01	2,800	25	16	03
996_716.las	01	840	25	10	03
996_718.las	01	131	33	28	03
996_720.las	01	940	27	12	03
996_722.las	01	3,020	34	34	04
996_724.las	01	1,500	30	11	03
996_726.las	01	3,900	27	17	03
996_728.las	01	1,320	48	52	55
996_730.las	01	240	48	57	04
996_732.las	01	2,640	40	47	03
996_734.las	01	1,200	33	39	03
996_736.las	01	540	30	22	03
996_738.las	01	1,080	38	43	03
996_740.las	01	1,080	46	52	55
996_742.las	01	1,540	53	60	62
996_744.las	01	193	61	67	71
996_746.las	01	200	59	67	71
996_748.las	01	114	49	59	67
996_750.las	01	940	46	57	04
996_752.las	01	980	50	61	67
996_754.las	01	700	46	61	04
998_706.las	01	720	48	58	04
998_708.las	01	680	51	60	04
998_710.las	01	4,280	32	17	04
998_712.las	01	680	41	49	04
998_714.las	01	1,980	33	32	04
998_716.las	01	1,180	45	46	35
998_718.las	01	720	40	48	04
998_720.las	01	3,740	48	61	04

1.2 Report on Intensity (Tiled Data) - continued

File	Minimum	Maximum	Mean	Median	Mode
998_722.las	01	1,480	31	18	04
998_724.las	01	800	35	35	04
998_726.las	01	1,620	49	50	51
998_728.las	01	2,360	48	52	55
998_730.las	01	680	36	36	04
998_732.las	01	1,180	46	55	04
998_734.las	01	920	34	33	03
998_736.las	01	1,080	27	15	03
998_738.las	01	1,940	30	17	03
998_740.las	01	1,360	40	49	04
998_742.las	01	680	29	12	04
998_744.las	01	560	40	47	04
998_746.las	01	940	53	66	04
998_748.las	01	920	43	53	04
998_750.las	01	360	39	46	04
998_752.las	01	1,200	53	64	70
998_754.las	01	127	48	59	03
Average	01	5,100	44	46	04

1.2 Report on Intensity (Tiled Data)


[Data Source - C:\Users\mrjeffer\Desktop\Richland\LAS](#)



1.2 Report on Intensity (Tiled Data)

[Data Source - C:\Users\mrjeffer\Desktop\Richland\LAS](#)

[Result Path - C:\Users\mrjeffer\Desktop\Richland\QAQC\1_2\ColorByIntensity_Classified.jpg](#)



1.4 Report on Point Density and NPS (Tiled Data)

[Classified Files - C:\Users\mrjeffer\Desktop\Richland\LAS](#)

Units: US Survey Feet

File	Number of First Returns	Area of Swath	Point Density	Average GSD
100	493,142	4,000,000	0.12	2.85
101	502,513	4,000,000	0.13	2.82
102	522,164	4,000,000	0.13	2.77
103	501,239	4,000,000	0.13	2.83
104	504,738	4,000,000	0.13	2.82
105	485,474	4,000,000	0.12	2.87
106	527,607	4,000,000	0.13	2.75
107	495,425	4,000,000	0.12	2.84
108	519,744	4,000,000	0.13	2.77
109	493,882	4,000,000	0.12	2.85
110	495,106	4,000,000	0.12	2.84
111	528,557	4,000,000	0.13	2.75
112	513,715	4,000,000	0.13	2.79
113	530,742	4,000,000	0.13	2.75
114	482,340	4,000,000	0.12	2.88
115	477,333	4,000,000	0.12	2.90
116	465,662	4,000,000	0.12	2.93
117	506,490	4,000,000	0.13	2.81
118	520,045	4,000,000	0.13	2.77
119	532,056	4,000,000	0.13	2.74
120	514,796	4,000,000	0.13	2.79
121	499,744	4,000,000	0.13	2.83
122	484,520	4,000,000	0.12	2.87
123	491,494	4,000,000	0.12	2.85
124	501,410	4,000,000	0.13	2.82
125	525,031	4,000,000	0.13	2.76
126	493,018	4,000,000	0.12	2.85
127	520,762	4,000,000	0.13	2.77
128	498,077	4,000,000	0.13	2.83
129	478,982	4,000,000	0.12	2.89
130	477,863	4,000,000	0.12	2.89
131	492,998	4,000,000	0.12	2.85

1.4 Report on Point Density and NPS (Tiled Data) - continued

File	Number of First Returns	Area of Swath	Point Density	Average GSD
132	509,363	4,000,000	0.13	2.80
133	520,971	4,000,000	0.13	2.77
134	502,188	4,000,000	0.13	2.82
135	500,580	4,000,000	0.13	2.83
136	499,373	4,000,000	0.13	2.83
137	515,676	4,000,000	0.13	2.79
138	515,981	4,000,000	0.13	2.78
139	513,863	4,000,000	0.13	2.79
140	492,264	4,000,000	0.12	2.85
141	502,759	4,000,000	0.13	2.82
142	513,214	4,000,000	0.13	2.79
143	510,232	4,000,000	0.13	2.80
144	495,342	4,000,000	0.12	2.84
145	495,333	4,000,000	0.12	2.84
146	486,436	4,000,000	0.12	2.87
147	519,984	4,000,000	0.13	2.77
148	524,902	4,000,000	0.13	2.76
149	522,087	4,000,000	0.13	2.77
150	518,723	4,000,000	0.13	2.78
151	517,686	4,000,000	0.13	2.78
152	503,322	4,000,000	0.13	2.82
153	480,715	4,000,000	0.12	2.89
154	500,870	4,000,000	0.13	2.83
155	496,466	4,000,000	0.12	2.84
156	501,885	4,000,000	0.13	2.82
157	515,291	4,000,000	0.13	2.79
158	521,842	4,000,000	0.13	2.77
159	526,610	4,000,000	0.13	2.76
160	505,331	4,000,000	0.13	2.81
161	486,183	4,000,000	0.12	2.87
162	504,724	4,000,000	0.13	2.82
163	490,402	4,000,000	0.12	2.86
164	495,488	4,000,000	0.12	2.84

1.4 Report on Point Density and NPS (Tiled Data) - continued

File	Number of First Returns	Area of Swath	Point Density	Average GSD
165	482,211	4,000,000	0.12	2.88
166	505,664	4,000,000	0.13	2.81
167	505,551	4,000,000	0.13	2.81
168	525,500	4,000,000	0.13	2.76
169	496,633	4,000,000	0.12	2.84
170	481,369	4,000,000	0.12	2.88
171	492,206	4,000,000	0.12	2.85
172	498,408	4,000,000	0.13	2.83
173	488,778	4,000,000	0.12	2.86
174	498,509	4,000,000	0.13	2.83
175	506,389	4,000,000	0.13	2.81
176	474,926	4,000,000	0.12	2.90
177	524,689	4,000,000	0.13	2.76
178	362,249	4,000,000	0.09	3.32
179	459,971	4,000,000	0.12	2.95
180	479,140	4,000,000	0.12	2.89
181	484,927	4,000,000	0.12	2.87
182	493,660	4,000,000	0.12	2.85
183	520,712	4,000,000	0.13	2.77
184	503,538	4,000,000	0.13	2.82
185	516,329	4,000,000	0.13	2.78
186	510,060	4,000,000	0.13	2.80
187	503,033	4,000,000	0.13	2.82
188	516,193	4,000,000	0.13	2.78
189	467,458	4,000,000	0.12	2.93
190	484,680	4,000,000	0.12	2.87
191	489,122	4,000,000	0.12	2.86
192	511,099	4,000,000	0.13	2.80
193	511,325	4,000,000	0.13	2.80
194	535,241	4,000,000	0.13	2.73
195	533,909	4,000,000	0.13	2.74
196	483,293	4,000,000	0.12	2.88
197	455,922	4,000,000	0.11	2.96

1.4 Report on Point Density and NPS (Tiled Data) - continued

File	Number of First Returns	Area of Swath	Point Density	Average GSD
198	460,212	4,000,000	0.12	2.95
199	478,498	4,000,000	0.12	2.89
200	479,201	4,000,000	0.12	2.89
201	520,478	4,000,000	0.13	2.77
202	533,015	4,000,000	0.13	2.74
203	526,895	4,000,000	0.13	2.76
204	521,878	4,000,000	0.13	2.77
205	495,368	4,000,000	0.12	2.84
206	498,864	4,000,000	0.13	2.83
207	502,074	4,000,000	0.13	2.82
208	501,474	4,000,000	0.13	2.82
209	513,254	4,000,000	0.13	2.79
210	491,529	4,000,000	0.12	2.85
211	510,921	4,000,000	0.13	2.80
212	487,730	4,000,000	0.12	2.86
213	500,515	4,000,000	0.13	2.83
214	501,116	4,000,000	0.13	2.83
215	505,865	4,000,000	0.13	2.81
216	486,989	4,000,000	0.12	2.87
217	219,987	4,000,000	0.06	4.26
218	460,295	4,000,000	0.12	2.95
219	508,446	4,000,000	0.13	2.81
220	509,946	4,000,000	0.13	2.80
221	506,081	4,000,000	0.13	2.81
222	503,329	4,000,000	0.13	2.82
223	522,185	4,000,000	0.13	2.77
224	500,026	4,000,000	0.13	2.83
225	512,192	4,000,000	0.13	2.80
226	504,077	4,000,000	0.13	2.82
227	483,077	4,000,000	0.12	2.88
228	471,724	4,000,000	0.12	2.91
229	450,540	4,000,000	0.11	2.98
230	481,539	4,000,000	0.12	2.88

1.4 Report on Point Density and NPS (Tiled Data) - continued

File	Number of First Returns	Area of Swath	Point Density	Average GSD
231	513,079	4,000,000	0.13	2.79
232	496,838	4,000,000	0.12	2.84
233	499,422	4,000,000	0.13	2.83
234	505,596	4,000,000	0.13	2.81
235	507,974	4,000,000	0.13	2.81
236	537,390	4,000,000	0.13	2.73
237	524,902	4,000,000	0.13	2.76
238	511,775	4,000,000	0.13	2.80
239	495,640	4,000,000	0.12	2.84
240	493,617	4,000,000	0.12	2.85
241	491,527	4,000,000	0.12	2.85
242	490,655	4,000,000	0.12	2.86
243	542,032	4,000,000	0.14	2.72
244	541,274	4,000,000	0.14	2.72
245	506,435	4,000,000	0.13	2.81
246	511,735	4,000,000	0.13	2.80
247	509,326	4,000,000	0.13	2.80
248	498,320	4,000,000	0.13	2.83
249	476,868	4,000,000	0.12	2.90
250	523,813	4,000,000	0.13	2.76
251	522,557	4,000,000	0.13	2.77
252	515,146	4,000,000	0.13	2.79
253	510,810	4,000,000	0.13	2.80
254	491,739	4,000,000	0.12	2.85
255	494,121	4,000,000	0.12	2.85
256	419,467	4,000,000	0.11	3.09
257	499,875	4,000,000	0.13	2.83
258	503,790	4,000,000	0.13	2.82
259	507,326	4,000,000	0.13	2.81
260	508,058	4,000,000	0.13	2.81
261	483,300	4,000,000	0.12	2.88
262	493,035	4,000,000	0.12	2.85
263	487,972	4,000,000	0.12	2.86

1.4 Report on Point Density and NPS (Tiled Data) - continued

File	Number of First Returns	Area of Swath	Point Density	Average GSD
264	484,782	4,000,000	0.12	2.87
265	521,339	4,000,000	0.13	2.77
266	504,127	4,000,000	0.13	2.82
267	524,205	4,000,000	0.13	2.76
268	531,000	4,000,000	0.13	2.75
269	492,274	4,000,000	0.12	2.85
270	494,919	4,000,000	0.12	2.84
271	463,163	4,000,000	0.12	2.94
272	481,090	4,000,000	0.12	2.88
273	492,988	4,000,000	0.12	2.85
274	488,337	4,000,000	0.12	2.86
275	515,013	4,000,000	0.13	2.79
276	498,289	4,000,000	0.13	2.83
277	540,988	4,000,000	0.14	2.72
278	523,585	4,000,000	0.13	2.76
279	504,302	4,000,000	0.13	2.82
280	503,726	4,000,000	0.13	2.82
281	506,963	4,000,000	0.13	2.81
282	496,755	4,000,000	0.12	2.84
283	497,977	4,000,000	0.12	2.83
284	510,012	4,000,000	0.13	2.80
285	493,230	4,000,000	0.12	2.85
286	511,049	4,000,000	0.13	2.80
287	518,926	4,000,000	0.13	2.78
288	525,351	4,000,000	0.13	2.76
289	520,684	4,000,000	0.13	2.77
290	491,569	4,000,000	0.12	2.85
291	476,642	4,000,000	0.12	2.90
292	506,480	4,000,000	0.13	2.81
293	467,818	4,000,000	0.12	2.92
294	517,345	4,000,000	0.13	2.78
295	503,123	4,000,000	0.13	2.82
296	533,681	4,000,000	0.13	2.74

1.4 Report on Point Density and NPS (Tiled Data) - continued

File	Number of First Returns	Area of Swath	Point Density	Average GSD
297	527,046	4,000,000	0.13	2.76
298	505,534	4,000,000	0.13	2.81
299	500,696	4,000,000	0.13	2.83
300	502,534	4,000,000	0.13	2.82
301	477,322	4,000,000	0.12	2.90
302	491,031	4,000,000	0.12	2.85
303	489,605	4,000,000	0.12	2.86
304	480,425	4,000,000	0.12	2.89
305	520,103	4,000,000	0.13	2.77
306	502,494	4,000,000	0.13	2.82
307	496,522	4,000,000	0.12	2.84
308	496,624	4,000,000	0.12	2.84
309	428,808	4,000,000	0.11	3.05
310	413,713	4,000,000	0.10	3.11
311	501,665	4,000,000	0.13	2.82
312	479,967	4,000,000	0.12	2.89
313	486,842	4,000,000	0.12	2.87
314	496,250	4,000,000	0.12	2.84
315	496,939	4,000,000	0.12	2.84
316	502,763	4,000,000	0.13	2.82
317	516,861	4,000,000	0.13	2.78
318	475,362	4,000,000	0.12	2.90
319	521,616	4,000,000	0.13	2.77
320	487,009	4,000,000	0.12	2.87
321	519,830	4,000,000	0.13	2.77
322	540,573	4,000,000	0.14	2.72
323	541,490	4,000,000	0.14	2.72
324	522,139	4,000,000	0.13	2.77
325	527,811	4,000,000	0.13	2.75
326	500,632	4,000,000	0.13	2.83
327	486,062	4,000,000	0.12	2.87
328	462,163	4,000,000	0.12	2.94
329	463,388	4,000,000	0.12	2.94

1.4 Report on Point Density and NPS (Tiled Data) - continued

File	Number of First Returns	Area of Swath	Point Density	Average GSD
330	472,349	4,000,000	0.12	2.91
331	527,960	4,000,000	0.13	2.75
332	521,395	4,000,000	0.13	2.77
333	533,793	4,000,000	0.13	2.74
334	493,233	4,000,000	0.12	2.85
335	487,740	4,000,000	0.12	2.86
336	470,972	4,000,000	0.12	2.91
337	465,352	4,000,000	0.12	2.93
338	499,169	4,000,000	0.13	2.83
339	478,053	4,000,000	0.12	2.89
340	503,388	4,000,000	0.13	2.82
341	512,195	4,000,000	0.13	2.80
342	501,088	4,000,000	0.13	2.83
343	516,759	4,000,000	0.13	2.78
344	501,412	4,000,000	0.13	2.82
345	500,137	4,000,000	0.13	2.83
346	514,182	4,000,000	0.13	2.79
347	511,364	4,000,000	0.13	2.80
348	504,243	4,000,000	0.13	2.82
349	506,646	4,000,000	0.13	2.81
350	507,071	4,000,000	0.13	2.81
351	519,728	4,000,000	0.13	2.77
352	483,759	4,000,000	0.12	2.88
353	506,020	4,000,000	0.13	2.81
354	502,790	4,000,000	0.13	2.82
355	494,952	4,000,000	0.12	2.84
356	470,326	4,000,000	0.12	2.92
357	484,803	4,000,000	0.12	2.87
358	496,904	4,000,000	0.12	2.84
359	525,477	4,000,000	0.13	2.76
360	502,722	4,000,000	0.13	2.82
361	507,922	4,000,000	0.13	2.81
362	493,752	4,000,000	0.12	2.85

1.4 Report on Point Density and NPS (Tiled Data) - continued

File	Number of First Returns	Area of Swath	Point Density	Average GSD
363	486,993	4,000,000	0.12	2.87
364	482,112	4,000,000	0.12	2.88
365	492,580	4,000,000	0.12	2.85
366	477,657	4,000,000	0.12	2.89
367	486,261	4,000,000	0.12	2.87
368	502,548	4,000,000	0.13	2.82
369	493,408	4,000,000	0.12	2.85
370	485,970	4,000,000	0.12	2.87
371	491,580	4,000,000	0.12	2.85
372	498,321	4,000,000	0.13	2.83
373	509,432	4,000,000	0.13	2.80
374	493,211	4,000,000	0.12	2.85
375	494,995	4,000,000	0.12	2.84
376	493,406	4,000,000	0.12	2.85
377	508,147	4,000,000	0.13	2.81
378	503,507	4,000,000	0.13	2.82
379	513,715	4,000,000	0.13	2.79
380	480,179	4,000,000	0.12	2.89
381	473,160	4,000,000	0.12	2.91
382	499,119	4,000,000	0.13	2.83
383	510,199	4,000,000	0.13	2.80
384	502,336	4,000,000	0.13	2.82
385	507,877	4,000,000	0.13	2.81
386	500,451	4,000,000	0.13	2.83
387	509,691	4,000,000	0.13	2.80
388	499,753	4,000,000	0.13	2.83
389	489,200	4,000,000	0.12	2.86
390	485,576	4,000,000	0.12	2.87
391	483,312	4,000,000	0.12	2.88
392	503,691	4,000,000	0.13	2.82
393	490,349	4,000,000	0.12	2.86
394	508,316	4,000,000	0.13	2.81
395	524,243	4,000,000	0.13	2.76

1.4 Report on Point Density and NPS (Tiled Data) - continued

File	Number of First Returns	Area of Swath	Point Density	Average GSD
396	499,490	4,000,000	0.13	2.83
397	512,627	4,000,000	0.13	2.79
398	503,088	4,000,000	0.13	2.82
399	497,752	4,000,000	0.12	2.84
400	507,029	4,000,000	0.13	2.81
401	514,877	4,000,000	0.13	2.79
402	499,120	4,000,000	0.13	2.83
403	499,367	4,000,000	0.13	2.83
404	489,199	4,000,000	0.12	2.86
405	483,409	4,000,000	0.12	2.88
406	491,439	4,000,000	0.12	2.85
407	490,935	4,000,000	0.12	2.85
408	473,533	4,000,000	0.12	2.91
409	496,146	4,000,000	0.12	2.84
410	517,949	4,000,000	0.13	2.78
411	538,106	4,000,000	0.14	2.73
412	536,892	4,000,000	0.13	2.73
413	518,527	4,000,000	0.13	2.78
414	507,930	4,000,000	0.13	2.81
415	482,731	4,000,000	0.12	2.88
416	460,100	4,000,000	0.12	2.95
417	450,100	4,000,000	0.11	2.98
418	375,092	4,000,000	0.09	3.27
419	469,529	4,000,000	0.12	2.92
420	508,214	4,000,000	0.13	2.81
421	545,077	4,000,000	0.14	2.71
422	561,373	4,000,000	0.14	2.67
423	511,060	4,000,000	0.13	2.80
424	505,832	4,000,000	0.13	2.81
425	524,526	4,000,000	0.13	2.76
426	513,067	4,000,000	0.13	2.79
427	493,226	4,000,000	0.12	2.85
428	486,066	4,000,000	0.12	2.87

1.4 Report on Point Density and NPS (Tiled Data) - continued

File	Number of First Returns	Area of Swath	Point Density	Average GSD
429	470,494	4,000,000	0.12	2.92
430	434,225	4,000,000	0.11	3.04
431	470,257	4,000,000	0.12	2.92
432	486,471	4,000,000	0.12	2.87
433	488,629	4,000,000	0.12	2.86
434	500,848	4,000,000	0.13	2.83
435	508,274	4,000,000	0.13	2.81
436	517,380	4,000,000	0.13	2.78
437	509,474	4,000,000	0.13	2.80
438	508,599	4,000,000	0.13	2.80
439	504,574	4,000,000	0.13	2.82
440	507,359	4,000,000	0.13	2.81
441	516,713	4,000,000	0.13	2.78
442	525,669	4,000,000	0.13	2.76
443	533,088	4,000,000	0.13	2.74
444	538,034	4,000,000	0.14	2.73
445	504,964	4,000,000	0.13	2.81
446	485,043	4,000,000	0.12	2.87
447	495,079	4,000,000	0.12	2.84
448	497,071	4,000,000	0.12	2.84
449	516,573	4,000,000	0.13	2.78
450	514,667	4,000,000	0.13	2.79
451	527,285	4,000,000	0.13	2.75
452	528,494	4,000,000	0.13	2.75
453	527,432	4,000,000	0.13	2.75
454	497,289	4,000,000	0.12	2.84
455	480,629	4,000,000	0.12	2.89
456	467,411	4,000,000	0.12	2.93
457	486,798	4,000,000	0.12	2.87
458	490,640	4,000,000	0.12	2.86
459	494,196	4,000,000	0.12	2.85
460	479,087	4,000,000	0.12	2.89
461	497,712	4,000,000	0.12	2.84

1.4 Report on Point Density and NPS (Tiled Data) - continued

File	Number of First Returns	Area of Swath	Point Density	Average GSD
462	493,130	4,000,000	0.12	2.85
463	497,504	4,000,000	0.12	2.84
464	504,655	4,000,000	0.13	2.82
465	516,330	4,000,000	0.13	2.78
466	523,964	4,000,000	0.13	2.76
467	508,681	4,000,000	0.13	2.80
468	475,198	4,000,000	0.12	2.90
469	509,793	4,000,000	0.13	2.80
470	492,487	4,000,000	0.12	2.85
471	498,057	4,000,000	0.13	2.83
472	493,592	4,000,000	0.12	2.85
473	504,169	4,000,000	0.13	2.82
474	490,485	4,000,000	0.12	2.86
475	500,852	4,000,000	0.13	2.83
476	486,798	4,000,000	0.12	2.87
477	519,843	4,000,000	0.13	2.77
478	515,842	4,000,000	0.13	2.79
479	513,621	4,000,000	0.13	2.79
480	507,688	4,000,000	0.13	2.81
481	505,253	4,000,000	0.13	2.81
482	504,154	4,000,000	0.13	2.82
483	496,180	4,000,000	0.12	2.84
484	520,936	4,000,000	0.13	2.77
485	491,941	4,000,000	0.12	2.85
486	491,426	4,000,000	0.12	2.85
487	492,440	4,000,000	0.12	2.85
488	493,336	4,000,000	0.12	2.85
489	526,942	4,000,000	0.13	2.76
490	522,712	4,000,000	0.13	2.77
491	529,922	4,000,000	0.13	2.75
492	515,429	4,000,000	0.13	2.79
493	495,531	4,000,000	0.12	2.84
494	498,868	4,000,000	0.13	2.83

1.4 Report on Point Density and NPS (Tiled Data) - continued

File	Number of First Returns	Area of Swath	Point Density	Average GSD
495	472,381	4,000,000	0.12	2.91
496	488,508	4,000,000	0.12	2.86
497	515,976	4,000,000	0.13	2.78
498	526,555	4,000,000	0.13	2.76
499	529,058	4,000,000	0.13	2.75
500	506,858	4,000,000	0.13	2.81
501	490,562	4,000,000	0.12	2.86
502	508,450	4,000,000	0.13	2.81
503	484,078	4,000,000	0.12	2.88
504	484,882	4,000,000	0.12	2.87
505	495,270	4,000,000	0.12	2.84
506	513,599	4,000,000	0.13	2.79
507	518,408	4,000,000	0.13	2.78
508	537,053	4,000,000	0.13	2.73
509	500,121	4,000,000	0.13	2.83
510	487,580	4,000,000	0.12	2.86
511	488,015	4,000,000	0.12	2.86
512	485,279	4,000,000	0.12	2.87
513	475,086	4,000,000	0.12	2.90
514	506,866	4,000,000	0.13	2.81
515	506,811	4,000,000	0.13	2.81
516	514,781	4,000,000	0.13	2.79
517	487,707	4,000,000	0.12	2.86
518	498,579	4,000,000	0.13	2.83
519	498,191	4,000,000	0.13	2.83
520	499,771	4,000,000	0.13	2.83
521	497,421	4,000,000	0.12	2.84
522	493,634	4,000,000	0.12	2.85
523	483,057	4,000,000	0.12	2.88
524	487,611	4,000,000	0.12	2.86
525	499,473	4,000,000	0.13	2.83
526	496,784	4,000,000	0.12	2.84
527	506,718	4,000,000	0.13	2.81

1.4 Report on Point Density and NPS (Tiled Data) - continued

File	Number of First Returns	Area of Swath	Point Density	Average GSD
528	526,738	4,000,000	0.13	2.76
529	560,362	4,000,000	0.14	2.67
530	515,305	4,000,000	0.13	2.79
531	492,921	4,000,000	0.12	2.85
532	468,568	4,000,000	0.12	2.92
533	463,132	4,000,000	0.12	2.94
534	898,263	4,000,000	0.23	2.11
535	450,704	4,000,000	0.11	2.98
536	505,898	4,000,000	0.13	2.81
537	510,355	4,000,000	0.13	2.80
538	504,405	4,000,000	0.13	2.82
539	510,805	4,000,000	0.13	2.80
540	507,278	4,000,000	0.13	2.81
541	479,517	4,000,000	0.12	2.89
542	491,261	4,000,000	0.12	2.85
543	499,083	4,000,000	0.13	2.83
544	491,143	4,000,000	0.12	2.85
545	499,402	4,000,000	0.13	2.83
546	524,564	4,000,000	0.13	2.76
547	528,339	4,000,000	0.13	2.75
548	527,047	4,000,000	0.13	2.76
549	518,783	4,000,000	0.13	2.78
550	516,419	4,000,000	0.13	2.78
551	499,766	4,000,000	0.13	2.83
552	490,281	4,000,000	0.12	2.86
553	459,998	4,000,000	0.12	2.95
554	474,094	4,000,000	0.12	2.91
555	485,904	4,000,000	0.12	2.87
556	469,896	4,000,000	0.12	2.92
557	450,065	4,000,000	0.11	2.98
558	477,389	4,000,000	0.12	2.90
559	496,315	4,000,000	0.12	2.84
560	503,264	4,000,000	0.13	2.82

1.4 Report on Point Density and NPS (Tiled Data) - continued

File	Number of First Returns	Area of Swath	Point Density	Average GSD
561	491,866	4,000,000	0.12	2.85
562	496,831	4,000,000	0.12	2.84
563	472,162	4,000,000	0.12	2.91
564	475,791	4,000,000	0.12	2.90
565	465,507	4,000,000	0.12	2.93
566	476,198	4,000,000	0.12	2.90
567	475,764	4,000,000	0.12	2.90
568	503,760	4,000,000	0.13	2.82
569	508,571	4,000,000	0.13	2.80
570	524,422	4,000,000	0.13	2.76
571	516,859	4,000,000	0.13	2.78
572	507,135	4,000,000	0.13	2.81
573	502,062	4,000,000	0.13	2.82
574	516,831	4,000,000	0.13	2.78
575	487,996	4,000,000	0.12	2.86
576	471,489	4,000,000	0.12	2.91
577	476,923	4,000,000	0.12	2.90
578	473,522	4,000,000	0.12	2.91
579	491,893	4,000,000	0.12	2.85
580	505,711	4,000,000	0.13	2.81
581	508,721	4,000,000	0.13	2.80
582	499,685	4,000,000	0.13	2.83
583	506,687	4,000,000	0.13	2.81
584	498,788	4,000,000	0.13	2.83
585	482,294	4,000,000	0.12	2.88
586	465,056	4,000,000	0.12	2.93
587	474,912	4,000,000	0.12	2.90
588	463,994	4,000,000	0.12	2.94
589	486,619	4,000,000	0.12	2.87
590	503,303	4,000,000	0.13	2.82
591	502,083	4,000,000	0.13	2.82
592	511,427	4,000,000	0.13	2.80
593	480,583	4,000,000	0.12	2.89

1.4 Report on Point Density and NPS (Tiled Data) - continued

File	Number of First Returns	Area of Swath	Point Density	Average GSD
594	487,484	4,000,000	0.12	2.87
595	475,574	4,000,000	0.12	2.90
596	443,408	4,000,000	0.11	3.00
597	449,877	4,000,000	0.11	2.98
598	485,875	4,000,000	0.12	2.87
599	486,627	4,000,000	0.12	2.87
600	500,771	4,000,000	0.13	2.83
601	513,279	4,000,000	0.13	2.79
602	511,841	4,000,000	0.13	2.80
603	515,901	4,000,000	0.13	2.78
604	500,631	4,000,000	0.13	2.83
605	479,264	4,000,000	0.12	2.89
606	474,800	4,000,000	0.12	2.90
607	473,477	4,000,000	0.12	2.91
608	498,445	4,000,000	0.13	2.83
609	497,390	4,000,000	0.12	2.84
610	513,108	4,000,000	0.13	2.79
611	533,902	4,000,000	0.13	2.74
612	509,191	4,000,000	0.13	2.80
613	494,442	4,000,000	0.12	2.84
614	459,093	4,000,000	0.12	2.95
615	480,520	4,000,000	0.12	2.89
616	497,893	4,000,000	0.12	2.83
617	499,056	4,000,000	0.13	2.83
618	501,150	4,000,000	0.13	2.83
619	503,684	4,000,000	0.13	2.82
620	511,883	4,000,000	0.13	2.80
621	506,958	4,000,000	0.13	2.81
622	509,934	4,000,000	0.13	2.80
623	492,585	4,000,000	0.12	2.85
624	492,576	4,000,000	0.12	2.85
625	487,626	4,000,000	0.12	2.86
626	511,922	4,000,000	0.13	2.80

1.4 Report on Point Density and NPS (Tiled Data) - continued

File	Number of First Returns	Area of Swath	Point Density	Average GSD
627	504,275	4,000,000	0.13	2.82
628	485,128	4,000,000	0.12	2.87
629	496,535	4,000,000	0.12	2.84
630	490,443	4,000,000	0.12	2.86
631	472,479	4,000,000	0.12	2.91
632	495,252	4,000,000	0.12	2.84
633	490,595	4,000,000	0.12	2.86
634	520,796	4,000,000	0.13	2.77
635	495,884	4,000,000	0.12	2.84
636	502,843	4,000,000	0.13	2.82
637	462,103	4,000,000	0.12	2.94
638	500,593	4,000,000	0.13	2.83
639	494,770	4,000,000	0.12	2.84
640	482,444	4,000,000	0.12	2.88
641	470,048	4,000,000	0.12	2.92
642	489,146	4,000,000	0.12	2.86
643	505,083	4,000,000	0.13	2.81
644	538,687	4,000,000	0.14	2.73
645	541,000	4,000,000	0.14	2.72
646	519,567	4,000,000	0.13	2.78
647	528,754	4,000,000	0.13	2.75
648	514,355	4,000,000	0.13	2.79
649	496,517	4,000,000	0.12	2.84
650	505,643	4,000,000	0.13	2.81
651	516,106	4,000,000	0.13	2.78
652	495,169	4,000,000	0.12	2.84
653	485,695	4,000,000	0.12	2.87
654	485,528	4,000,000	0.12	2.87
655	507,267	4,000,000	0.13	2.81
656	485,298	4,000,000	0.12	2.87
657	492,850	4,000,000	0.12	2.85
658	531,141	4,000,000	0.13	2.74
659	543,237	4,000,000	0.14	2.71

1.4 Report on Point Density and NPS (Tiled Data) - continued

File	Number of First Returns	Area of Swath	Point Density	Average GSD
660	526,420	4,000,000	0.13	2.76
661	516,381	4,000,000	0.13	2.78
662	515,595	4,000,000	0.13	2.79
663	492,810	4,000,000	0.12	2.85
664	498,266	4,000,000	0.13	2.83
665	497,524	4,000,000	0.12	2.84
666	494,003	4,000,000	0.12	2.85
667	462,023	4,000,000	0.12	2.94
668	471,560	4,000,000	0.12	2.91
669	432,815	4,000,000	0.11	3.04
670	465,081	4,000,000	0.12	2.93
671	467,736	4,000,000	0.12	2.92
672	512,910	4,000,000	0.13	2.79
673	542,462	4,000,000	0.14	2.72
674	532,611	4,000,000	0.13	2.74
675	534,036	4,000,000	0.13	2.74
676	518,772	4,000,000	0.13	2.78
677	520,087	4,000,000	0.13	2.77
678	499,701	4,000,000	0.13	2.83
679	490,008	4,000,000	0.12	2.86
680	487,688	4,000,000	0.12	2.86
681	480,816	4,000,000	0.12	2.88
682	486,939	4,000,000	0.12	2.87
683	501,212	4,000,000	0.13	2.83
684	521,542	4,000,000	0.13	2.77
685	508,139	4,000,000	0.13	2.81
686	528,362	4,000,000	0.13	2.75
687	510,557	4,000,000	0.13	2.80
688	525,606	4,000,000	0.13	2.76
689	520,036	4,000,000	0.13	2.77
690	481,140	4,000,000	0.12	2.88
691	466,514	4,000,000	0.12	2.93
692	499,231	4,000,000	0.13	2.83

1.4 Report on Point Density and NPS (Tiled Data) - continued

File	Number of First Returns	Area of Swath	Point Density	Average GSD
693	490,199	4,000,000	0.12	2.86
694	503,388	4,000,000	0.13	2.82
695	491,577	4,000,000	0.12	2.85
696	503,801	4,000,000	0.13	2.82
697	491,873	4,000,000	0.12	2.85
698	503,161	4,000,000	0.13	2.82
699	476,846	4,000,000	0.12	2.90
700	508,162	4,000,000	0.13	2.81
701	503,795	4,000,000	0.13	2.82
702	531,713	4,000,000	0.13	2.74
703	517,353	4,000,000	0.13	2.78
704	501,189	4,000,000	0.13	2.83
705	501,780	4,000,000	0.13	2.82
706	506,276	4,000,000	0.13	2.81
707	512,071	4,000,000	0.13	2.80
708	504,253	4,000,000	0.13	2.82
709	502,245	4,000,000	0.13	2.82
710	497,509	4,000,000	0.12	2.84
711	506,777	4,000,000	0.13	2.81
712	508,501	4,000,000	0.13	2.81
713	512,914	4,000,000	0.13	2.79
714	496,192	4,000,000	0.12	2.84
715	529,517	4,000,000	0.13	2.75
716	520,108	4,000,000	0.13	2.77
717	511,565	4,000,000	0.13	2.80
718	492,602	4,000,000	0.12	2.85
719	504,387	4,000,000	0.13	2.82
720	501,357	4,000,000	0.13	2.83
721	509,849	4,000,000	0.13	2.80
722	515,878	4,000,000	0.13	2.79
723	505,793	4,000,000	0.13	2.81
724	499,364	4,000,000	0.13	2.83
725	493,625	4,000,000	0.12	2.85

1.4 Report on Point Density and NPS (Tiled Data) - continued

File	Number of First Returns	Area of Swath	Point Density	Average GSD
726	507,824	4,000,000	0.13	2.81
727	511,025	4,000,000	0.13	2.80
728	519,924	4,000,000	0.13	2.77
729	538,121	4,000,000	0.14	2.73
730	513,699	4,000,000	0.13	2.79
731	512,045	4,000,000	0.13	2.80
732	519,916	4,000,000	0.13	2.77
733	504,961	4,000,000	0.13	2.81
734	513,627	4,000,000	0.13	2.79
735	514,996	4,000,000	0.13	2.79
736	506,424	4,000,000	0.13	2.81
737	512,751	4,000,000	0.13	2.79
738	479,020	4,000,000	0.12	2.89
739	482,222	4,000,000	0.12	2.88
740	493,614	4,000,000	0.12	2.85
741	490,999	4,000,000	0.12	2.85
742	509,240	4,000,000	0.13	2.80
743	501,806	4,000,000	0.13	2.82
744	502,146	4,000,000	0.13	2.82
745	499,465	4,000,000	0.13	2.83
746	471,139	4,000,000	0.12	2.91
747	515,643	4,000,000	0.13	2.79
748	514,631	4,000,000	0.13	2.79
749	512,490	4,000,000	0.13	2.79
750	489,691	4,000,000	0.12	2.86
751	528,735	4,000,000	0.13	2.75
752	488,380	4,000,000	0.12	2.86
753	484,893	4,000,000	0.12	2.87
754	502,149	4,000,000	0.13	2.82
755	508,289	4,000,000	0.13	2.81
756	541,445	4,000,000	0.14	2.72
757	520,348	4,000,000	0.13	2.77
758	523,519	4,000,000	0.13	2.76

1.4 Report on Point Density and NPS (Tiled Data) - continued

File	Number of First Returns	Area of Swath	Point Density	Average GSD
759	520,188	4,000,000	0.13	2.77
760	533,665	4,000,000	0.13	2.74
761	500,790	4,000,000	0.13	2.83
762	492,153	4,000,000	0.12	2.85
763	486,379	4,000,000	0.12	2.87
764	466,353	4,000,000	0.12	2.93
765	487,771	4,000,000	0.12	2.86
766	503,487	4,000,000	0.13	2.82
767	495,310	4,000,000	0.12	2.84
768	527,519	4,000,000	0.13	2.75
769	519,104	4,000,000	0.13	2.78
770	503,177	4,000,000	0.13	2.82
771	511,716	4,000,000	0.13	2.80
772	505,772	4,000,000	0.13	2.81
773	541,573	4,000,000	0.14	2.72
774	513,022	4,000,000	0.13	2.79
775	509,701	4,000,000	0.13	2.80
776	524,846	4,000,000	0.13	2.76
777	509,974	4,000,000	0.13	2.80
778	487,395	4,000,000	0.12	2.87
779	495,559	4,000,000	0.12	2.84
780	491,444	4,000,000	0.12	2.85
781	483,779	4,000,000	0.12	2.88
782	492,326	4,000,000	0.12	2.85
783	510,509	4,000,000	0.13	2.80
784	510,543	4,000,000	0.13	2.80
785	504,406	4,000,000	0.13	2.82
786	507,830	4,000,000	0.13	2.81
787	516,315	4,000,000	0.13	2.78
788	494,575	4,000,000	0.12	2.84
789	506,536	4,000,000	0.13	2.81
790	498,916	4,000,000	0.13	2.83
791	504,437	4,000,000	0.13	2.82

1.4 Report on Point Density and NPS (Tiled Data) - continued

File	Number of First Returns	Area of Swath	Point Density	Average GSD
792	479,446	4,000,000	0.12	2.89
793	466,797	4,000,000	0.12	2.93
794	473,743	4,000,000	0.12	2.91
795	486,765	4,000,000	0.12	2.87
796	497,528	4,000,000	0.12	2.84
797	507,271	4,000,000	0.13	2.81
798	526,221	4,000,000	0.13	2.76
799	519,451	4,000,000	0.13	2.78
800	507,634	4,000,000	0.13	2.81
801	475,787	4,000,000	0.12	2.90
802	480,340	4,000,000	0.12	2.89
803	474,079	4,000,000	0.12	2.91
804	487,465	4,000,000	0.12	2.87
805	487,878	4,000,000	0.12	2.86
806	522,271	4,000,000	0.13	2.77
807	466,930	4,000,000	0.12	2.93
808	497,723	4,000,000	0.12	2.84
809	473,981	4,000,000	0.12	2.91
810	478,676	4,000,000	0.12	2.89
811	491,341	4,000,000	0.12	2.85
812	461,935	4,000,000	0.12	2.94
813	459,787	4,000,000	0.12	2.95
814	468,159	4,000,000	0.12	2.92
815	483,857	4,000,000	0.12	2.88
816	471,138	4,000,000	0.12	2.91
817	448,320	4,000,000	0.11	2.99
818	471,836	4,000,000	0.12	2.91
819	486,611	4,000,000	0.12	2.87
820	481,656	4,000,000	0.12	2.88
821	456,813	4,000,000	0.11	2.96
822	469,850	4,000,000	0.12	2.92
823	484,587	4,000,000	0.12	2.87
824	487,557	4,000,000	0.12	2.86

1.4 Report on Point Density and NPS (Tiled Data) - continued

File	Number of First Returns	Area of Swath	Point Density	Average GSD
825	506,752	4,000,000	0.13	2.81
826	490,831	4,000,000	0.12	2.86
827	490,593	4,000,000	0.12	2.86
828	495,481	4,000,000	0.12	2.84
829	487,505	4,000,000	0.12	2.86
830	475,749	4,000,000	0.12	2.90
831	502,125	4,000,000	0.13	2.82
832	486,104	4,000,000	0.12	2.87
833	492,059	4,000,000	0.12	2.85
834	490,110	4,000,000	0.12	2.86
835	488,872	4,000,000	0.12	2.86
836	480,983	4,000,000	0.12	2.88
837	488,410	4,000,000	0.12	2.86
838	493,950	4,000,000	0.12	2.85
839	485,544	4,000,000	0.12	2.87
840	496,454	4,000,000	0.12	2.84
841	495,866	4,000,000	0.12	2.84
842	479,467	4,000,000	0.12	2.89
843	493,295	4,000,000	0.12	2.85
844	502,727	4,000,000	0.13	2.82
845	502,278	4,000,000	0.13	2.82
846	495,671	4,000,000	0.12	2.84
847	503,219	4,000,000	0.13	2.82
848	496,679	4,000,000	0.12	2.84
849	493,626	4,000,000	0.12	2.85
850	486,827	4,000,000	0.12	2.87
851	485,313	4,000,000	0.12	2.87
852	485,851	4,000,000	0.12	2.87
853	488,813	4,000,000	0.12	2.86
854	493,573	4,000,000	0.12	2.85
855	495,543	4,000,000	0.12	2.84
856	476,686	4,000,000	0.12	2.90
857	466,462	4,000,000	0.12	2.93

1.4 Report on Point Density and NPS (Tiled Data) - continued

File	Number of First Returns	Area of Swath	Point Density	Average GSD
858	471,753	4,000,000	0.12	2.91
859	496,301	4,000,000	0.12	2.84
860	498,943	4,000,000	0.13	2.83
861	492,863	4,000,000	0.12	2.85
862	507,599	4,000,000	0.13	2.81
863	512,634	4,000,000	0.13	2.79
864	510,297	4,000,000	0.13	2.80
865	473,064	4,000,000	0.12	2.91
866	473,018	4,000,000	0.12	2.91
867	469,823	4,000,000	0.12	2.92
868	468,099	4,000,000	0.12	2.92
869	484,545	4,000,000	0.12	2.87
870	469,396	4,000,000	0.12	2.92
871	462,722	4,000,000	0.12	2.94
872	461,606	4,000,000	0.12	2.94
873	494,395	4,000,000	0.12	2.84
874	485,570	4,000,000	0.12	2.87
875	476,258	4,000,000	0.12	2.90
876	471,407	4,000,000	0.12	2.91
877	484,570	4,000,000	0.12	2.87
878	473,612	4,000,000	0.12	2.91
879	469,857	4,000,000	0.12	2.92
880	483,150	4,000,000	0.12	2.88
881	473,984	4,000,000	0.12	2.91
882	470,591	4,000,000	0.12	2.92
883	495,463	4,000,000	0.12	2.84
884	483,578	4,000,000	0.12	2.88
885	490,072	4,000,000	0.12	2.86
886	478,078	4,000,000	0.12	2.89
887	481,774	4,000,000	0.12	2.88
888	484,148	4,000,000	0.12	2.87
889	478,402	4,000,000	0.12	2.89
890	498,497	4,000,000	0.13	2.83

1.4 Report on Point Density and NPS (Tiled Data) - continued

File	Number of First Returns	Area of Swath	Point Density	Average GSD
891	500,058	4,000,000	0.13	2.83
892	468,250	4,000,000	0.12	2.92
893	489,386	4,000,000	0.12	2.86
894	490,189	4,000,000	0.12	2.86
895	499,372	4,000,000	0.13	2.83
896	486,348	4,000,000	0.12	2.87
897	496,150	4,000,000	0.12	2.84
898	496,641	4,000,000	0.12	2.84
899	496,763	4,000,000	0.12	2.84
900	492,369	4,000,000	0.12	2.85
901	507,904	4,000,000	0.13	2.81
902	489,706	4,000,000	0.12	2.86
903	492,000	4,000,000	0.12	2.85
904	486,832	4,000,000	0.12	2.87
905	481,843	4,000,000	0.12	2.88
906	483,885	4,000,000	0.12	2.88
907	495,728	4,000,000	0.12	2.84
908	499,539	4,000,000	0.13	2.83
909	493,516	4,000,000	0.12	2.85
910	466,841	4,000,000	0.12	2.93
911	470,413	4,000,000	0.12	2.92
912	476,615	4,000,000	0.12	2.90
913	474,324	4,000,000	0.12	2.90
914	486,934	4,000,000	0.12	2.87
915	483,202	4,000,000	0.12	2.88
916	482,195	4,000,000	0.12	2.88
917	494,872	4,000,000	0.12	2.84
918	452,566	4,000,000	0.11	2.97
919	476,471	4,000,000	0.12	2.90
920	496,610	4,000,000	0.12	2.84
921	496,336	4,000,000	0.12	2.84
922	498,551	4,000,000	0.13	2.83
923	489,635	4,000,000	0.12	2.86

1.4 Report on Point Density and NPS (Tiled Data) - continued

File	Number of First Returns	Area of Swath	Point Density	Average GSD
924	510,079	4,000,000	0.13	2.80
925	493,700	4,000,000	0.12	2.85
926	490,685	4,000,000	0.12	2.86
927	474,085	4,000,000	0.12	2.91
928	504,456	4,000,000	0.13	2.82
929	492,161	4,000,000	0.12	2.85
930	502,962	4,000,000	0.13	2.82
931	499,601	4,000,000	0.13	2.83
932	510,634	4,000,000	0.13	2.80
933	515,534	4,000,000	0.13	2.79
934	503,863	4,000,000	0.13	2.82
935	504,994	4,000,000	0.13	2.81
936	511,298	4,000,000	0.13	2.80
937	521,917	4,000,000	0.13	2.77
938	508,936	4,000,000	0.13	2.80
939	516,601	4,000,000	0.13	2.78
940	519,144	4,000,000	0.13	2.78
941	497,189	4,000,000	0.12	2.84
942	498,114	4,000,000	0.13	2.83
943	504,838	4,000,000	0.13	2.82
944	505,069	4,000,000	0.13	2.81
945	496,778	4,000,000	0.12	2.84
946	486,573	4,000,000	0.12	2.87
947	488,435	4,000,000	0.12	2.86
948	468,258	4,000,000	0.12	2.92
949	508,640	4,000,000	0.13	2.80
950	495,044	4,000,000	0.12	2.84
951	502,226	4,000,000	0.13	2.82
952	492,026	4,000,000	0.12	2.85
953	487,601	4,000,000	0.12	2.86
954	508,214	4,000,000	0.13	2.81
955	500,026	4,000,000	0.13	2.83
956	503,885	4,000,000	0.13	2.82

1.4 Report on Point Density and NPS (Tiled Data) - continued

File	Number of First Returns	Area of Swath	Point Density	Average GSD
957	499,282	4,000,000	0.13	2.83
958	503,666	4,000,000	0.13	2.82
959	510,948	4,000,000	0.13	2.80
960	492,482	4,000,000	0.12	2.85
961	511,952	4,000,000	0.13	2.80
962	494,227	4,000,000	0.12	2.85
963	493,929	4,000,000	0.12	2.85
964	490,598	4,000,000	0.12	2.86
965	492,382	4,000,000	0.12	2.85
966	493,977	4,000,000	0.12	2.85
967	488,103	4,000,000	0.12	2.86
968	499,604	4,000,000	0.13	2.83
969	500,639	4,000,000	0.13	2.83
970	490,455	4,000,000	0.12	2.86
971	494,848	4,000,000	0.12	2.84
972	502,872	4,000,000	0.13	2.82
973	497,405	4,000,000	0.12	2.84
974	481,257	4,000,000	0.12	2.88
975	512,690	4,000,000	0.13	2.79
976	503,488	4,000,000	0.13	2.82
977	493,491	4,000,000	0.12	2.85
978	507,731	4,000,000	0.13	2.81
979	503,522	4,000,000	0.13	2.82
980	494,112	4,000,000	0.12	2.85
981	502,954	4,000,000	0.13	2.82
982	486,794	4,000,000	0.12	2.87
983	513,877	4,000,000	0.13	2.79
984	488,051	4,000,000	0.12	2.86
985	526,427	4,000,000	0.13	2.76
986	492,052	4,000,000	0.12	2.85
987	510,186	4,000,000	0.13	2.80
988	508,854	4,000,000	0.13	2.80
989	488,409	4,000,000	0.12	2.86

1.4 Report on Point Density and NPS (Tiled Data) - continued

File	Number of First Returns	Area of Swath	Point Density	Average GSD
990	493,176	4,000,000	0.12	2.85
991	507,125	4,000,000	0.13	2.81
992	493,166	4,000,000	0.12	2.85
993	487,851	4,000,000	0.12	2.86
994	497,241	4,000,000	0.12	2.84
995	504,136	4,000,000	0.13	2.82
996	509,568	4,000,000	0.13	2.80
997	507,482	4,000,000	0.13	2.81
998	515,254	4,000,000	0.13	2.79
999	516,772	4,000,000	0.13	2.78
1000	481,639	4,000,000	0.12	2.88
1001	489,024	4,000,000	0.12	2.86
1002	497,649	4,000,000	0.12	2.84
1003	508,020	4,000,000	0.13	2.81
1004	497,072	4,000,000	0.12	2.84
1005	512,194	4,000,000	0.13	2.80
1006	498,881	4,000,000	0.13	2.83
1007	481,836	4,000,000	0.12	2.88
1008	491,854	4,000,000	0.12	2.85
1009	501,852	4,000,000	0.13	2.82
1010	498,562	4,000,000	0.13	2.83
1011	486,885	4,000,000	0.12	2.87
1012	490,539	4,000,000	0.12	2.86
1013	493,913	4,000,000	0.12	2.85
1014	516,152	4,000,000	0.13	2.78
1015	511,981	4,000,000	0.13	2.80
1016	501,062	4,000,000	0.13	2.83
1017	504,949	4,000,000	0.13	2.82
1018	486,651	4,000,000	0.12	2.87
1019	515,179	4,000,000	0.13	2.79
1020	498,530	4,000,000	0.13	2.83
1021	492,034	4,000,000	0.12	2.85
1022	476,170	4,000,000	0.12	2.90

1.4 Report on Point Density and NPS (Tiled Data) - continued

File	Number of First Returns	Area of Swath	Point Density	Average GSD
1023	496,163	4,000,000	0.12	2.84
1024	479,132	4,000,000	0.12	2.89
1025	479,860	4,000,000	0.12	2.89
1026	506,650	4,000,000	0.13	2.81
1027	497,954	4,000,000	0.12	2.83
1028	493,330	4,000,000	0.12	2.85
1029	494,811	4,000,000	0.12	2.84
1030	519,351	4,000,000	0.13	2.78
1031	518,736	4,000,000	0.13	2.78
1032	491,739	4,000,000	0.12	2.85
1033	509,825	4,000,000	0.13	2.80
1034	490,360	4,000,000	0.12	2.86
1035	489,629	4,000,000	0.12	2.86
1036	481,104	4,000,000	0.12	2.88
1037	501,398	4,000,000	0.13	2.82
1038	499,570	4,000,000	0.13	2.83
1039	511,976	4,000,000	0.13	2.80
1040	491,643	4,000,000	0.12	2.85
1041	503,221	4,000,000	0.13	2.82
1042	497,869	4,000,000	0.12	2.83
1043	520,710	4,000,000	0.13	2.77
1044	508,981	4,000,000	0.13	2.80
1045	500,868	4,000,000	0.13	2.83
1046	505,329	4,000,000	0.13	2.81
1047	508,934	4,000,000	0.13	2.80
1048	513,774	4,000,000	0.13	2.79
1049	503,114	4,000,000	0.13	2.82
1050	495,307	4,000,000	0.12	2.84
1051	508,661	4,000,000	0.13	2.80
1052	505,255	4,000,000	0.13	2.81
1053	517,806	4,000,000	0.13	2.78
1054	486,240	4,000,000	0.12	2.87
1055	485,902	4,000,000	0.12	2.87

1.4 Report on Point Density and NPS (Tiled Data) - continued

File	Number of First Returns	Area of Swath	Point Density	Average GSD
1056	504,268	4,000,000	0.13	2.82
1057	504,119	4,000,000	0.13	2.82
1058	487,070	4,000,000	0.12	2.87
1059	487,275	4,000,000	0.12	2.87
1060	494,398	4,000,000	0.12	2.84
1061	490,107	4,000,000	0.12	2.86
1062	499,436	4,000,000	0.13	2.83
1063	513,933	4,000,000	0.13	2.79
1064	485,866	4,000,000	0.12	2.87
1065	495,455	4,000,000	0.12	2.84
1066	483,962	4,000,000	0.12	2.88
1067	508,576	4,000,000	0.13	2.80
1068	501,998	4,000,000	0.13	2.82
1069	493,918	4,000,000	0.12	2.85
1070	507,154	4,000,000	0.13	2.81
1071	488,694	4,000,000	0.12	2.86
1072	490,954	4,000,000	0.12	2.85
1073	497,987	4,000,000	0.12	2.83
1074	482,024	4,000,000	0.12	2.88
1075	485,988	4,000,000	0.12	2.87
1076	519,315	4,000,000	0.13	2.78
1077	516,287	4,000,000	0.13	2.78
1078	509,158	4,000,000	0.13	2.80
1079	496,760	4,000,000	0.12	2.84
1080	499,258	4,000,000	0.13	2.83
1081	495,997	4,000,000	0.12	2.84
1082	503,223	4,000,000	0.13	2.82
1083	480,175	4,000,000	0.12	2.89
1084	501,727	4,000,000	0.13	2.82
1085	495,559	4,000,000	0.12	2.84
1086	496,477	4,000,000	0.12	2.84
1087	482,733	4,000,000	0.12	2.88
1088	500,267	4,000,000	0.13	2.83

1.4 Report on Point Density and NPS (Tiled Data) - continued

File	Number of First Returns	Area of Swath	Point Density	Average GSD
1089	495,665	4,000,000	0.12	2.84
1090	498,280	4,000,000	0.13	2.83
1091	492,108	4,000,000	0.12	2.85
1092	508,745	4,000,000	0.13	2.80
1093	489,159	4,000,000	0.12	2.86
1094	501,882	4,000,000	0.13	2.82
1095	498,982	4,000,000	0.13	2.83
1096	509,471	4,000,000	0.13	2.80
1097	468,314	4,000,000	0.12	2.92
1098	500,872	4,000,000	0.13	2.83
1099	505,954	4,000,000	0.13	2.81
1100	489,745	4,000,000	0.12	2.86
1101	496,706	4,000,000	0.12	2.84
1102	516,816	4,000,000	0.13	2.78
1103	505,722	4,000,000	0.13	2.81
1104	495,723	4,000,000	0.12	2.84
1105	496,053	4,000,000	0.12	2.84
1106	512,237	4,000,000	0.13	2.79
1107	505,076	4,000,000	0.13	2.81
1108	492,829	4,000,000	0.12	2.85
1109	485,223	4,000,000	0.12	2.87
1110	484,155	4,000,000	0.12	2.87
1111	504,092	4,000,000	0.13	2.82
1112	526,117	4,000,000	0.13	2.76
1113	500,906	4,000,000	0.13	2.83
1114	507,836	4,000,000	0.13	2.81
1115	503,176	4,000,000	0.13	2.82
1116	521,028	4,000,000	0.13	2.77
1117	496,389	4,000,000	0.12	2.84
1118	523,018	4,000,000	0.13	2.77
1119	502,081	4,000,000	0.13	2.82
1120	508,223	4,000,000	0.13	2.81
1121	507,970	4,000,000	0.13	2.81

1.4 Report on Point Density and NPS (Tiled Data) - continued

File	Number of First Returns	Area of Swath	Point Density	Average GSD
1122	509,854	4,000,000	0.13	2.80
1123	513,524	4,000,000	0.13	2.79
1124	520,407	4,000,000	0.13	2.77
1125	507,897	4,000,000	0.13	2.81
1126	508,727	4,000,000	0.13	2.80
1127	512,461	4,000,000	0.13	2.79
1128	496,238	4,000,000	0.12	2.84
1129	498,857	4,000,000	0.13	2.83
1130	502,403	4,000,000	0.13	2.82
1131	508,006	4,000,000	0.13	2.81
1132	498,477	4,000,000	0.13	2.83
1133	492,265	4,000,000	0.12	2.85
1134	498,387	4,000,000	0.13	2.83
1135	515,258	4,000,000	0.13	2.79
1136	520,085	4,000,000	0.13	2.77
1137	511,620	4,000,000	0.13	2.80
1138	518,007	4,000,000	0.13	2.78
1139	512,782	4,000,000	0.13	2.79
1140	493,945	4,000,000	0.12	2.85
1141	524,628	4,000,000	0.13	2.76
1142	500,448	4,000,000	0.13	2.83
1143	516,084	4,000,000	0.13	2.78
1144	499,023	4,000,000	0.13	2.83
1145	491,802	4,000,000	0.12	2.85
1146	493,683	4,000,000	0.12	2.85
1147	500,980	4,000,000	0.13	2.83
1148	513,790	4,000,000	0.13	2.79
1149	505,938	4,000,000	0.13	2.81
1150	516,171	4,000,000	0.13	2.78
1151	507,830	4,000,000	0.13	2.81
1152	491,968	4,000,000	0.12	2.85
1153	506,860	4,000,000	0.13	2.81
1154	510,405	4,000,000	0.13	2.80

1.4 Report on Point Density and NPS (Tiled Data) - continued

File	Number of First Returns	Area of Swath	Point Density	Average GSD
1155	510,543	4,000,000	0.13	2.80
1156	508,523	4,000,000	0.13	2.81
1157	493,817	4,000,000	0.12	2.85
1158	483,072	4,000,000	0.12	2.88
1159	478,791	4,000,000	0.12	2.89
1160	502,060	4,000,000	0.13	2.82
1161	478,758	4,000,000	0.12	2.89
1162	493,394	4,000,000	0.12	2.85
1163	477,290	4,000,000	0.12	2.90
1164	488,282	4,000,000	0.12	2.86
1165	494,543	4,000,000	0.12	2.84
1166	495,398	4,000,000	0.12	2.84
1167	494,705	4,000,000	0.12	2.84
1168	496,903	4,000,000	0.12	2.84
1169	505,127	4,000,000	0.13	2.81
1170	495,519	4,000,000	0.12	2.84
1171	492,423	4,000,000	0.12	2.85
1172	505,714	4,000,000	0.13	2.81
1173	504,054	4,000,000	0.13	2.82
1174	503,147	4,000,000	0.13	2.82
1175	481,021	4,000,000	0.12	2.88
1176	506,994	4,000,000	0.13	2.81
1177	494,567	4,000,000	0.12	2.84
1178	492,051	4,000,000	0.12	2.85
1179	490,702	4,000,000	0.12	2.86
1180	495,994	4,000,000	0.12	2.84
1181	481,674	4,000,000	0.12	2.88
1182	508,091	4,000,000	0.13	2.81
1183	489,472	4,000,000	0.12	2.86
1184	487,195	4,000,000	0.12	2.87
1185	487,585	4,000,000	0.12	2.86
1186	498,283	4,000,000	0.13	2.83
1187	502,067	4,000,000	0.13	2.82

1.4 Report on Point Density and NPS (Tiled Data) - continued

File	Number of First Returns	Area of Swath	Point Density	Average GSD
1188	508,722	4,000,000	0.13	2.80
1189	500,909	4,000,000	0.13	2.83
1190	480,397	4,000,000	0.12	2.89
1191	474,568	4,000,000	0.12	2.90
1192	484,316	4,000,000	0.12	2.87
1193	505,485	4,000,000	0.13	2.81
1194	478,841	4,000,000	0.12	2.89
1195	500,783	4,000,000	0.13	2.83
1196	510,422	4,000,000	0.13	2.80
1197	494,575	4,000,000	0.12	2.84
1198	488,601	4,000,000	0.12	2.86
1199	496,661	4,000,000	0.12	2.84
1200	485,558	4,000,000	0.12	2.87
1201	501,680	4,000,000	0.13	2.82
1202	500,612	4,000,000	0.13	2.83
1203	491,257	4,000,000	0.12	2.85
1204	517,454	4,000,000	0.13	2.78
1205	481,559	4,000,000	0.12	2.88
1206	484,653	4,000,000	0.12	2.87
1207	482,539	4,000,000	0.12	2.88
1208	516,469	4,000,000	0.13	2.78
1209	487,471	4,000,000	0.12	2.87
1210	521,993	4,000,000	0.13	2.77
1211	495,445	4,000,000	0.12	2.84
1212	513,266	4,000,000	0.13	2.79
1213	500,847	4,000,000	0.13	2.83
1214	497,571	4,000,000	0.12	2.84
1215	491,784	4,000,000	0.12	2.85
1216	514,345	4,000,000	0.13	2.79
1217	518,155	4,000,000	0.13	2.78
1218	538,405	4,000,000	0.14	2.73
1219	512,111	4,000,000	0.13	2.80
1220	520,618	4,000,000	0.13	2.77

1.4 Report on Point Density and NPS (Tiled Data) - continued

File	Number of First Returns	Area of Swath	Point Density	Average GSD
1221	508,412	4,000,000	0.13	2.81
1222	519,741	4,000,000	0.13	2.77
1223	515,678	4,000,000	0.13	2.79
1224	503,897	4,000,000	0.13	2.82
1225	509,078	4,000,000	0.13	2.80
1226	501,950	4,000,000	0.13	2.82
1227	513,713	4,000,000	0.13	2.79
1228	479,259	4,000,000	0.12	2.89
1229	506,550	4,000,000	0.13	2.81
1230	511,936	4,000,000	0.13	2.80
1231	512,364	4,000,000	0.13	2.79
1232	523,498	4,000,000	0.13	2.76
1233	515,561	4,000,000	0.13	2.79
1234	512,043	4,000,000	0.13	2.80
1235	495,970	4,000,000	0.12	2.84
1236	518,226	4,000,000	0.13	2.78
1237	491,989	4,000,000	0.12	2.85
1238	505,916	4,000,000	0.13	2.81
1239	488,506	4,000,000	0.12	2.86
1240	502,721	4,000,000	0.13	2.82
1241	503,994	4,000,000	0.13	2.82
1242	511,494	4,000,000	0.13	2.80
1243	509,620	4,000,000	0.13	2.80
1244	504,912	4,000,000	0.13	2.82
1245	502,514	4,000,000	0.13	2.82
1246	482,866	4,000,000	0.12	2.88
1247	503,092	4,000,000	0.13	2.82
1248	494,287	4,000,000	0.12	2.85
1249	501,819	4,000,000	0.13	2.82
1250	515,645	4,000,000	0.13	2.79
1251	524,758	4,000,000	0.13	2.76
1252	521,282	4,000,000	0.13	2.77
1253	510,617	4,000,000	0.13	2.80

1.4 Report on Point Density and NPS (Tiled Data) - continued

File	Number of First Returns	Area of Swath	Point Density	Average GSD
1254	486,185	4,000,000	0.12	2.87
1255	502,363	4,000,000	0.13	2.82
1256	496,544	4,000,000	0.12	2.84
1257	500,567	4,000,000	0.13	2.83
1258	500,569	4,000,000	0.13	2.83
1259	499,387	4,000,000	0.13	2.83
1260	499,186	4,000,000	0.13	2.83
1261	510,361	4,000,000	0.13	2.80
1262	505,299	4,000,000	0.13	2.81
1263	501,783	4,000,000	0.13	2.82
1264	500,184	4,000,000	0.13	2.83
1265	501,588	4,000,000	0.13	2.82
1266	498,816	4,000,000	0.13	2.83
1267	495,093	4,000,000	0.12	2.84
1268	515,436	4,000,000	0.13	2.79
1269	498,921	4,000,000	0.13	2.83
1270	518,442	4,000,000	0.13	2.78
1271	513,387	4,000,000	0.13	2.79
1272	508,749	4,000,000	0.13	2.80
1273	535,114	4,000,000	0.13	2.73
1274	498,602	4,000,000	0.13	2.83
1275	500,759	4,000,000	0.13	2.83
1276	502,701	4,000,000	0.13	2.82
1277	499,876	4,000,000	0.13	2.83
1278	500,123	4,000,000	0.13	2.83
1279	508,664	4,000,000	0.13	2.80
1280	520,091	4,000,000	0.13	2.77
1281	502,127	4,000,000	0.13	2.82
1282	502,151	4,000,000	0.13	2.82
1283	502,806	4,000,000	0.13	2.82
1284	498,999	4,000,000	0.13	2.83
1285	522,408	4,000,000	0.13	2.77
1286	489,453	4,000,000	0.12	2.86

1.4 Report on Point Density and NPS (Tiled Data) - continued

File	Number of First Returns	Area of Swath	Point Density	Average GSD
1287	497,076	4,000,000	0.12	2.84
1288	483,657	4,000,000	0.12	2.88
1289	473,255	4,000,000	0.12	2.91
1290	518,570	4,000,000	0.13	2.78
1291	518,804	4,000,000	0.13	2.78
1292	495,456	4,000,000	0.12	2.84
1293	476,938	4,000,000	0.12	2.90
1294	504,650	4,000,000	0.13	2.82
1295	495,053	4,000,000	0.12	2.84
1296	491,300	4,000,000	0.12	2.85
1297	495,949	4,000,000	0.12	2.84
1298	499,266	4,000,000	0.13	2.83
1299	501,483	4,000,000	0.13	2.82
1300	515,702	4,000,000	0.13	2.79
1301	508,682	4,000,000	0.13	2.80
1302	494,022	4,000,000	0.12	2.85
1303	505,130	4,000,000	0.13	2.81
1304	487,695	4,000,000	0.12	2.86
1305	511,234	4,000,000	0.13	2.80
1306	512,248	4,000,000	0.13	2.79
1307	506,083	4,000,000	0.13	2.81
1308	505,365	4,000,000	0.13	2.81
1309	550,028	4,000,000	0.14	2.70
1310	597,157	4,000,000	0.15	2.59
1311	521,896	4,000,000	0.13	2.77
1312	482,664	4,000,000	0.12	2.88
1313	502,166	4,000,000	0.13	2.82
1314	490,942	4,000,000	0.12	2.85
1315	491,516	4,000,000	0.12	2.85
1316	467,081	4,000,000	0.12	2.93
1317	507,295	4,000,000	0.13	2.81
1318	502,572	4,000,000	0.13	2.82
1319	505,466	4,000,000	0.13	2.81

1.4 Report on Point Density and NPS (Tiled Data) - continued

File	Number of First Returns	Area of Swath	Point Density	Average GSD
1320	486,852	4,000,000	0.12	2.87
1321	502,730	4,000,000	0.13	2.82
1322	489,576	4,000,000	0.12	2.86
1323	501,026	4,000,000	0.13	2.83
1324	496,042	4,000,000	0.12	2.84
1325	487,479	4,000,000	0.12	2.87
1326	494,308	4,000,000	0.12	2.85
1327	490,572	4,000,000	0.12	2.86
1328	485,306	4,000,000	0.12	2.87
1329	483,163	4,000,000	0.12	2.88
1330	493,173	4,000,000	0.12	2.85
1331	502,075	4,000,000	0.13	2.82
1332	488,594	4,000,000	0.12	2.86
1333	499,787	4,000,000	0.13	2.83
1334	476,704	4,000,000	0.12	2.90
1335	493,076	4,000,000	0.12	2.85
1336	475,459	4,000,000	0.12	2.90
1337	487,336	4,000,000	0.12	2.87
1338	485,141	4,000,000	0.12	2.87
1339	480,307	4,000,000	0.12	2.89
1340	478,402	4,000,000	0.12	2.89
1341	488,679	4,000,000	0.12	2.86
1342	487,009	4,000,000	0.12	2.87
1343	502,293	4,000,000	0.13	2.82
1344	494,233	4,000,000	0.12	2.85
1345	470,193	4,000,000	0.12	2.92
1346	489,161	4,000,000	0.12	2.86
1347	479,502	4,000,000	0.12	2.89
1348	494,701	4,000,000	0.12	2.84
1349	489,766	4,000,000	0.12	2.86
1350	484,938	4,000,000	0.12	2.87
1351	482,055	4,000,000	0.12	2.88
1352	498,646	4,000,000	0.13	2.83

1.4 Report on Point Density and NPS (Tiled Data) - continued

File	Number of First Returns	Area of Swath	Point Density	Average GSD
1353	497,521	4,000,000	0.12	2.84
1354	495,812	4,000,000	0.12	2.84
1355	492,349	4,000,000	0.12	2.85
1356	491,160	4,000,000	0.12	2.85
1357	485,486	4,000,000	0.12	2.87
1358	489,842	4,000,000	0.12	2.86
1359	492,388	4,000,000	0.12	2.85
1360	473,403	4,000,000	0.12	2.91
1361	503,617	4,000,000	0.13	2.82
1362	486,865	4,000,000	0.12	2.87
1363	489,618	4,000,000	0.12	2.86
1364	489,752	4,000,000	0.12	2.86
1365	465,749	4,000,000	0.12	2.93
1366	444,320	4,000,000	0.11	3.00
1367	592,352	4,000,000	0.15	2.60
1368	689,864	4,000,000	0.17	2.41
1369	541,106	4,000,000	0.14	2.72
1370	482,264	4,000,000	0.12	2.88
1371	496,963	4,000,000	0.12	2.84
1372	496,121	4,000,000	0.12	2.84
1373	488,029	4,000,000	0.12	2.86
1374	485,319	4,000,000	0.12	2.87
1375	474,796	4,000,000	0.12	2.90
1376	466,348	4,000,000	0.12	2.93
1377	454,864	4,000,000	0.11	2.97
1378	452,570	4,000,000	0.11	2.97
1379	479,327	4,000,000	0.12	2.89
1380	463,048	4,000,000	0.12	2.94
1381	501,127	4,000,000	0.13	2.83
1382	497,522	4,000,000	0.12	2.84
1383	501,215	4,000,000	0.13	2.83
1384	471,528	4,000,000	0.12	2.91
1385	458,785	4,000,000	0.12	2.95

1.4 Report on Point Density and NPS (Tiled Data) - continued

File	Number of First Returns	Area of Swath	Point Density	Average GSD
1386	481,718	4,000,000	0.12	2.88
1387	468,091	4,000,000	0.12	2.92
1388	480,261	4,000,000	0.12	2.89
1389	451,733	4,000,000	0.11	2.98
1390	486,889	4,000,000	0.12	2.87
1391	501,761	4,000,000	0.13	2.82
1392	498,893	4,000,000	0.13	2.83
1393	487,138	4,000,000	0.12	2.87
1394	486,761	4,000,000	0.12	2.87
1395	477,036	4,000,000	0.12	2.90
1396	483,743	4,000,000	0.12	2.88
1397	488,570	4,000,000	0.12	2.86
1398	466,002	4,000,000	0.12	2.93
1399	490,507	4,000,000	0.12	2.86
1400	482,807	4,000,000	0.12	2.88
1401	484,884	4,000,000	0.12	2.87
1402	520,406	4,000,000	0.13	2.77
1403	490,535	4,000,000	0.12	2.86
1404	498,788	4,000,000	0.13	2.83
1405	471,278	4,000,000	0.12	2.91
1406	472,311	4,000,000	0.12	2.91
1407	469,143	4,000,000	0.12	2.92
1408	491,378	4,000,000	0.12	2.85
1409	473,975	4,000,000	0.12	2.91
1410	504,267	4,000,000	0.13	2.82
1411	483,869	4,000,000	0.12	2.88
1412	501,081	4,000,000	0.13	2.83
1413	490,687	4,000,000	0.12	2.86
1414	486,969	4,000,000	0.12	2.87
1415	489,225	4,000,000	0.12	2.86
1416	483,240	4,000,000	0.12	2.88
1417	486,214	4,000,000	0.12	2.87
1418	476,179	4,000,000	0.12	2.90

1.4 Report on Point Density and NPS (Tiled Data) - continued

File	Number of First Returns	Area of Swath	Point Density	Average GSD
1419	488,075	4,000,000	0.12	2.86
1420	486,606	4,000,000	0.12	2.87
1421	489,221	4,000,000	0.12	2.86
1422	498,217	4,000,000	0.13	2.83
1423	472,091	4,000,000	0.12	2.91
1424	417,517	4,000,000	0.10	3.10
1425	532,458	4,000,000	0.13	2.74
1426	572,191	4,000,000	0.14	2.64
1427	512,219	4,000,000	0.13	2.79
1428	486,518	4,000,000	0.12	2.87
1429	483,835	4,000,000	0.12	2.88
1430	509,245	4,000,000	0.13	2.80
1431	502,113	4,000,000	0.13	2.82
1432	481,245	4,000,000	0.12	2.88
1433	468,102	4,000,000	0.12	2.92
1434	489,751	4,000,000	0.12	2.86
1435	474,050	4,000,000	0.12	2.91
1436	493,657	4,000,000	0.12	2.85
1437	496,070	4,000,000	0.12	2.84
1438	496,625	4,000,000	0.12	2.84
1439	464,452	4,000,000	0.12	2.94
1440	489,725	4,000,000	0.12	2.86
1441	491,202	4,000,000	0.12	2.85
1442	488,541	4,000,000	0.12	2.86
1443	493,587	4,000,000	0.12	2.85
1444	501,473	4,000,000	0.13	2.82
1445	479,547	4,000,000	0.12	2.89
1446	507,989	4,000,000	0.13	2.81
1447	491,176	4,000,000	0.12	2.85
1448	488,225	4,000,000	0.12	2.86
1449	495,802	4,000,000	0.12	2.84
1450	487,798	4,000,000	0.12	2.86
1451	488,658	4,000,000	0.12	2.86

1.4 Report on Point Density and NPS (Tiled Data) - continued

File	Number of First Returns	Area of Swath	Point Density	Average GSD
1452	494,148	4,000,000	0.12	2.85
1453	492,348	4,000,000	0.12	2.85
1454	487,742	4,000,000	0.12	2.86
1455	492,591	4,000,000	0.12	2.85
1456	495,201	4,000,000	0.12	2.84
1457	493,636	4,000,000	0.12	2.85
1458	494,009	4,000,000	0.12	2.85
1459	470,365	4,000,000	0.12	2.92
1460	505,374	4,000,000	0.13	2.81
1461	496,951	4,000,000	0.12	2.84
1462	499,369	4,000,000	0.13	2.83
1463	491,857	4,000,000	0.12	2.85
1464	481,226	4,000,000	0.12	2.88
1465	495,757	4,000,000	0.12	2.84
1466	502,659	4,000,000	0.13	2.82
1467	480,843	4,000,000	0.12	2.88
1468	492,451	4,000,000	0.12	2.85
1469	500,983	4,000,000	0.13	2.83
1470	496,713	4,000,000	0.12	2.84
1471	513,676	4,000,000	0.13	2.79
1472	487,419	4,000,000	0.12	2.87
1473	476,463	4,000,000	0.12	2.90
1474	496,500	4,000,000	0.12	2.84
1475	504,522	4,000,000	0.13	2.82
1476	488,531	4,000,000	0.12	2.86
1477	491,885	4,000,000	0.12	2.85
1478	483,751	4,000,000	0.12	2.88
1479	493,886	4,000,000	0.12	2.85
1480	494,227	4,000,000	0.12	2.85
1481	501,355	4,000,000	0.13	2.83
1482	492,189	4,000,000	0.12	2.85
1483	511,988	4,000,000	0.13	2.80
1484	519,179	4,000,000	0.13	2.78

1.4 Report on Point Density and NPS (Tiled Data) - continued

File	Number of First Returns	Area of Swath	Point Density	Average GSD
1485	514,181	4,000,000	0.13	2.79
1486	497,499	4,000,000	0.12	2.84
1487	498,555	4,000,000	0.13	2.83
1488	489,611	4,000,000	0.12	2.86
1489	492,603	4,000,000	0.12	2.85
1490	483,914	4,000,000	0.12	2.88
1491	500,247	4,000,000	0.13	2.83
1492	499,060	4,000,000	0.13	2.83
1493	496,214	4,000,000	0.12	2.84
1494	493,424	4,000,000	0.12	2.85
1495	499,962	4,000,000	0.13	2.83
1496	515,663	4,000,000	0.13	2.79
1497	472,200	4,000,000	0.12	2.91
1498	483,633	4,000,000	0.12	2.88
1499	473,327	4,000,000	0.12	2.91
1500	502,241	4,000,000	0.13	2.82
1501	501,400	4,000,000	0.13	2.82
1502	467,763	4,000,000	0.12	2.92
1503	478,341	4,000,000	0.12	2.89
1504	491,739	4,000,000	0.12	2.85
1505	480,443	4,000,000	0.12	2.89
1506	496,878	4,000,000	0.12	2.84
1507	498,160	4,000,000	0.13	2.83
1508	520,050	4,000,000	0.13	2.77
1509	505,295	4,000,000	0.13	2.81
1510	520,129	4,000,000	0.13	2.77
1511	507,906	4,000,000	0.13	2.81
1512	511,926	4,000,000	0.13	2.80
1513	485,210	4,000,000	0.12	2.87
1514	512,192	4,000,000	0.13	2.80
1515	517,108	4,000,000	0.13	2.78
1516	509,872	4,000,000	0.13	2.80
1517	509,068	4,000,000	0.13	2.80

1.4 Report on Point Density and NPS (Tiled Data) - continued

File	Number of First Returns	Area of Swath	Point Density	Average GSD
1518	511,499	4,000,000	0.13	2.80
1519	513,810	4,000,000	0.13	2.79
1520	503,700	4,000,000	0.13	2.82
1521	512,633	4,000,000	0.13	2.79
1522	519,306	4,000,000	0.13	2.78
1523	503,444	4,000,000	0.13	2.82
1524	522,562	4,000,000	0.13	2.77
1525	499,985	4,000,000	0.13	2.83
1526	511,681	4,000,000	0.13	2.80
1527	505,004	4,000,000	0.13	2.81
1528	507,714	4,000,000	0.13	2.81
1529	500,980	4,000,000	0.13	2.83
1530	526,362	4,000,000	0.13	2.76
1531	505,529	4,000,000	0.13	2.81
1532	500,655	4,000,000	0.13	2.83
1533	491,635	4,000,000	0.12	2.85
1534	511,133	4,000,000	0.13	2.80
1535	501,534	4,000,000	0.13	2.82
1536	520,815	4,000,000	0.13	2.77
1537	508,118	4,000,000	0.13	2.81
1538	507,164	4,000,000	0.13	2.81
1539	503,256	4,000,000	0.13	2.82
1540	519,528	4,000,000	0.13	2.78
1541	496,490	4,000,000	0.12	2.84
1542	503,240	4,000,000	0.13	2.82
1543	510,027	4,000,000	0.13	2.80
1544	497,026	4,000,000	0.12	2.84
1545	511,695	4,000,000	0.13	2.80
1546	528,011	4,000,000	0.13	2.75
1547	509,399	4,000,000	0.13	2.80
1548	514,841	4,000,000	0.13	2.79
1549	512,650	4,000,000	0.13	2.79
1550	516,903	4,000,000	0.13	2.78

1.4 Report on Point Density and NPS (Tiled Data) - continued

File	Number of First Returns	Area of Swath	Point Density	Average GSD
1551	490,390	4,000,000	0.12	2.86
1552	499,642	4,000,000	0.13	2.83
1553	507,851	4,000,000	0.13	2.81
1554	505,605	4,000,000	0.13	2.81
1555	517,416	4,000,000	0.13	2.78
1556	505,465	4,000,000	0.13	2.81
1557	509,794	4,000,000	0.13	2.80
1558	499,053	4,000,000	0.13	2.83
1559	519,526	4,000,000	0.13	2.78
1560	525,237	4,000,000	0.13	2.76
1561	503,807	4,000,000	0.13	2.82
1562	508,594	4,000,000	0.13	2.80
1563	493,285	4,000,000	0.12	2.85
1564	505,824	4,000,000	0.13	2.81
1565	493,135	4,000,000	0.12	2.85
1566	497,605	4,000,000	0.12	2.84
1567	489,190	4,000,000	0.12	2.86
1568	511,636	4,000,000	0.13	2.80
1569	501,255	4,000,000	0.13	2.83
1570	501,577	4,000,000	0.13	2.82
1571	535,470	4,000,000	0.13	2.73
1572	518,240	4,000,000	0.13	2.78
1573	527,478	4,000,000	0.13	2.75
1574	508,319	4,000,000	0.13	2.81
1575	514,365	4,000,000	0.13	2.79
1576	525,796	4,000,000	0.13	2.76
1577	517,849	4,000,000	0.13	2.78
1578	508,777	4,000,000	0.13	2.80
1579	500,226	4,000,000	0.13	2.83
1580	510,603	4,000,000	0.13	2.80
1581	512,673	4,000,000	0.13	2.79
1582	516,729	4,000,000	0.13	2.78
1583	538,078	4,000,000	0.14	2.73

1.4 Report on Point Density and NPS (Tiled Data) - continued

File	Number of First Returns	Area of Swath	Point Density	Average GSD
1584	505,687	4,000,000	0.13	2.81
1585	526,517	4,000,000	0.13	2.76
1586	523,391	4,000,000	0.13	2.77
1587	504,565	4,000,000	0.13	2.82
1588	500,138	4,000,000	0.13	2.83
1589	496,467	4,000,000	0.12	2.84
1590	525,570	4,000,000	0.13	2.76
1591	537,195	4,000,000	0.13	2.73
1592	512,235	4,000,000	0.13	2.79
1593	510,913	4,000,000	0.13	2.80
1594	535,711	4,000,000	0.13	2.73
1595	491,765	4,000,000	0.12	2.85
1596	493,216	4,000,000	0.12	2.85
1597	491,635	4,000,000	0.12	2.85
1598	509,677	4,000,000	0.13	2.80
1599	494,971	4,000,000	0.12	2.84
1600	518,457	4,000,000	0.13	2.78
1601	458,450	4,000,000	0.12	2.95
1602	508,312	4,000,000	0.13	2.81
1603	495,085	4,000,000	0.12	2.84
1604	496,764	4,000,000	0.12	2.84
1605	503,287	4,000,000	0.13	2.82
1606	492,973	4,000,000	0.12	2.85
1607	513,401	4,000,000	0.13	2.79
1608	508,608	4,000,000	0.13	2.80
1609	502,236	4,000,000	0.13	2.82
1610	501,995	4,000,000	0.13	2.82
1611	507,681	4,000,000	0.13	2.81
1612	522,516	4,000,000	0.13	2.77
1613	504,973	4,000,000	0.13	2.81
1614	508,789	4,000,000	0.13	2.80
1615	514,247	4,000,000	0.13	2.79
1616	504,605	4,000,000	0.13	2.82

1.4 Report on Point Density and NPS (Tiled Data) - continued

File	Number of First Returns	Area of Swath	Point Density	Average GSD
1617	513,086	4,000,000	0.13	2.79
1618	498,130	4,000,000	0.13	2.83
1619	508,472	4,000,000	0.13	2.81
1620	520,057	4,000,000	0.13	2.77
1621	519,862	4,000,000	0.13	2.77
1622	499,056	4,000,000	0.13	2.83
1623	527,164	4,000,000	0.13	2.76
1624	496,469	4,000,000	0.12	2.84
1625	504,484	4,000,000	0.13	2.82
1626	483,987	4,000,000	0.12	2.88
1627	489,597	4,000,000	0.12	2.86
1628	484,856	4,000,000	0.12	2.87
1629	473,230	4,000,000	0.12	2.91
1630	473,931	4,000,000	0.12	2.91
1631	511,390	4,000,000	0.13	2.80
1632	498,926	4,000,000	0.13	2.83
1633	496,247	4,000,000	0.12	2.84
1634	481,803	4,000,000	0.12	2.88
1635	488,314	4,000,000	0.12	2.86
1636	476,291	4,000,000	0.12	2.90
1637	489,212	4,000,000	0.12	2.86
1638	493,316	4,000,000	0.12	2.85
1639	504,681	4,000,000	0.13	2.82
1640	491,154	4,000,000	0.12	2.85
1641	484,882	4,000,000	0.12	2.87
1642	489,619	4,000,000	0.12	2.86
1643	505,729	4,000,000	0.13	2.81
1644	469,498	4,000,000	0.12	2.92
1645	492,620	4,000,000	0.12	2.85
1646	501,776	4,000,000	0.13	2.82
1647	493,613	4,000,000	0.12	2.85
1648	495,761	4,000,000	0.12	2.84
1649	498,258	4,000,000	0.13	2.83

1.4 Report on Point Density and NPS (Tiled Data) - continued

File	Number of First Returns	Area of Swath	Point Density	Average GSD
1650	487,569	4,000,000	0.12	2.86
1651	485,174	4,000,000	0.12	2.87
1652	506,658	4,000,000	0.13	2.81
1653	478,442	4,000,000	0.12	2.89
1654	500,113	4,000,000	0.13	2.83
1655	478,318	4,000,000	0.12	2.89
1656	454,513	4,000,000	0.11	2.97
1657	478,711	4,000,000	0.12	2.89
1658	474,389	4,000,000	0.12	2.90
1659	490,195	4,000,000	0.12	2.86
1660	456,873	4,000,000	0.11	2.96
1661	485,736	4,000,000	0.12	2.87
1662	485,787	4,000,000	0.12	2.87
1663	514,411	4,000,000	0.13	2.79
1664	500,788	4,000,000	0.13	2.83
1665	496,654	4,000,000	0.12	2.84
1666	487,565	4,000,000	0.12	2.86
1667	481,477	4,000,000	0.12	2.88
1668	496,982	4,000,000	0.12	2.84
1669	482,265	4,000,000	0.12	2.88
1670	475,815	4,000,000	0.12	2.90
1671	486,770	4,000,000	0.12	2.87
1672	493,890	4,000,000	0.12	2.85
1673	491,912	4,000,000	0.12	2.85
1674	489,933	4,000,000	0.12	2.86
1675	493,249	4,000,000	0.12	2.85
1676	503,999	4,000,000	0.13	2.82
1677	484,616	4,000,000	0.12	2.87
1678	477,300	4,000,000	0.12	2.90
1679	501,353	4,000,000	0.13	2.83
1680	491,319	4,000,000	0.12	2.85
1681	491,382	4,000,000	0.12	2.85
1682	489,907	4,000,000	0.12	2.86

1.4 Report on Point Density and NPS (Tiled Data) - continued

File	Number of First Returns	Area of Swath	Point Density	Average GSD
1683	451,813	4,000,000	0.11	2.98
1684	480,883	4,000,000	0.12	2.88
1685	489,369	4,000,000	0.12	2.86
1686	504,043	4,000,000	0.13	2.82
1687	493,938	4,000,000	0.12	2.85
1688	496,555	4,000,000	0.12	2.84
1689	485,035	4,000,000	0.12	2.87
1690	497,589	4,000,000	0.12	2.84
1691	489,921	4,000,000	0.12	2.86
1692	489,828	4,000,000	0.12	2.86
1693	489,541	4,000,000	0.12	2.86
1694	492,919	4,000,000	0.12	2.85
1695	483,947	4,000,000	0.12	2.88
1696	489,510	4,000,000	0.12	2.86
1697	481,889	4,000,000	0.12	2.88
1698	495,501	4,000,000	0.12	2.84
1699	478,920	4,000,000	0.12	2.89
1700	496,927	4,000,000	0.12	2.84
1701	466,359	4,000,000	0.12	2.93
1702	483,093	4,000,000	0.12	2.88
1703	464,053	4,000,000	0.12	2.94
1704	476,211	4,000,000	0.12	2.90
1705	492,849	4,000,000	0.12	2.85
1706	495,483	4,000,000	0.12	2.84
1707	481,156	4,000,000	0.12	2.88
1708	504,530	4,000,000	0.13	2.82
1709	491,085	4,000,000	0.12	2.85
1710	476,463	4,000,000	0.12	2.90
1711	501,172	4,000,000	0.13	2.83
1712	470,583	4,000,000	0.12	2.92
1713	512,829	4,000,000	0.13	2.79
1714	510,859	4,000,000	0.13	2.80
1715	527,868	4,000,000	0.13	2.75

1.4 Report on Point Density and NPS (Tiled Data) - continued

File	Number of First Returns	Area of Swath	Point Density	Average GSD
1716	527,513	4,000,000	0.13	2.75
1717	527,070	4,000,000	0.13	2.76
1718	510,859	4,000,000	0.13	2.80
1719	504,058	4,000,000	0.13	2.82
1720	489,445	4,000,000	0.12	2.86
1721	488,993	4,000,000	0.12	2.86
1722	502,054	4,000,000	0.13	2.82
1723	493,474	4,000,000	0.12	2.85
1724	502,964	4,000,000	0.13	2.82
1725	493,912	4,000,000	0.12	2.85
1726	501,314	4,000,000	0.13	2.83
1727	504,944	4,000,000	0.13	2.82
1728	496,038	4,000,000	0.12	2.84
1729	499,194	4,000,000	0.13	2.83
1730	479,601	4,000,000	0.12	2.89
1731	496,708	4,000,000	0.12	2.84
1732	490,942	4,000,000	0.12	2.85
1733	495,088	4,000,000	0.12	2.84
1734	508,640	4,000,000	0.13	2.80
1735	502,294	4,000,000	0.13	2.82
1736	479,284	4,000,000	0.12	2.89
1737	495,674	4,000,000	0.12	2.84
1738	474,242	4,000,000	0.12	2.90
1739	492,719	4,000,000	0.12	2.85
1740	507,956	4,000,000	0.13	2.81
1741	489,240	4,000,000	0.12	2.86
1742	444,907	4,000,000	0.11	3.00
1743	505,189	4,000,000	0.13	2.81
1744	517,103	4,000,000	0.13	2.78
1745	517,736	4,000,000	0.13	2.78
1746	509,179	4,000,000	0.13	2.80
1747	510,994	4,000,000	0.13	2.80
1748	509,078	4,000,000	0.13	2.80

1.4 Report on Point Density and NPS (Tiled Data) - continued

File	Number of First Returns	Area of Swath	Point Density	Average GSD
1749	495,670	4,000,000	0.12	2.84
1750	504,215	4,000,000	0.13	2.82
1751	487,336	4,000,000	0.12	2.87
1752	506,061	4,000,000	0.13	2.81
1753	504,984	4,000,000	0.13	2.81
1754	502,761	4,000,000	0.13	2.82
1755	502,627	4,000,000	0.13	2.82
1756	494,352	4,000,000	0.12	2.85
1757	501,757	4,000,000	0.13	2.82
1758	492,580	4,000,000	0.12	2.85
1759	500,870	4,000,000	0.13	2.83
1760	496,944	4,000,000	0.12	2.84
1761	500,796	4,000,000	0.13	2.83
1762	498,248	4,000,000	0.13	2.83
1763	504,230	4,000,000	0.13	2.82
1764	502,518	4,000,000	0.13	2.82
1765	495,208	4,000,000	0.12	2.84
1766	496,629	4,000,000	0.12	2.84
1767	494,618	4,000,000	0.12	2.84
1768	509,696	4,000,000	0.13	2.80
1769	490,695	4,000,000	0.12	2.86
1770	498,433	4,000,000	0.13	2.83
1771	495,649	4,000,000	0.12	2.84
1772	505,351	4,000,000	0.13	2.81
1773	509,206	4,000,000	0.13	2.80
1774	507,730	4,000,000	0.13	2.81
1775	507,545	4,000,000	0.13	2.81
1776	510,816	4,000,000	0.13	2.80
1777	487,193	4,000,000	0.12	2.87
1778	506,120	4,000,000	0.13	2.81
1779	502,553	4,000,000	0.13	2.82
1780	507,820	4,000,000	0.13	2.81
1781	503,600	4,000,000	0.13	2.82

1.4 Report on Point Density and NPS (Tiled Data) - continued

File	Number of First Returns	Area of Swath	Point Density	Average GSD
1782	498,515	4,000,000	0.13	2.83
1783	494,775	4,000,000	0.12	2.84
1784	498,058	4,000,000	0.13	2.83
1785	491,864	4,000,000	0.12	2.85
1786	495,514	4,000,000	0.12	2.84
1787	502,998	4,000,000	0.13	2.82
1788	518,581	4,000,000	0.13	2.78
1789	508,380	4,000,000	0.13	2.81
1790	496,758	4,000,000	0.12	2.84
1791	493,455	4,000,000	0.12	2.85
1792	514,310	4,000,000	0.13	2.79
1793	515,515	4,000,000	0.13	2.79
1794	490,505	4,000,000	0.12	2.86
1795	504,891	4,000,000	0.13	2.82
1796	502,908	4,000,000	0.13	2.82
1797	493,954	4,000,000	0.12	2.85
1798	502,567	4,000,000	0.13	2.82
1799	509,886	4,000,000	0.13	2.80
1800	512,452	4,000,000	0.13	2.79
1801	474,193	4,000,000	0.12	2.90
1802	501,842	4,000,000	0.13	2.82
1803	506,608	4,000,000	0.13	2.81
1804	500,434	4,000,000	0.13	2.83
1805	492,041	4,000,000	0.12	2.85
1806	490,835	4,000,000	0.12	2.86
1807	488,919	4,000,000	0.12	2.86
1808	488,082	4,000,000	0.12	2.86
1809	499,907	4,000,000	0.13	2.83
1810	486,118	4,000,000	0.12	2.87
1811	494,971	4,000,000	0.12	2.84
1812	482,474	4,000,000	0.12	2.88
1813	485,312	4,000,000	0.12	2.87
1814	494,318	4,000,000	0.12	2.85

1.4 Report on Point Density and NPS (Tiled Data) - continued

File	Number of First Returns	Area of Swath	Point Density	Average GSD
1815	501,219	4,000,000	0.13	2.83
1816	494,331	4,000,000	0.12	2.85
1817	530,313	4,000,000	0.13	2.75
1818	603,109	4,000,000	0.15	2.58
1819	610,732	4,000,000	0.15	2.56
1820	615,298	4,000,000	0.15	2.55
1821	616,262	4,000,000	0.15	2.55
1822	626,479	4,000,000	0.16	2.53
1823	617,723	4,000,000	0.15	2.55
1824	620,729	4,000,000	0.16	2.54
1825	628,717	4,000,000	0.16	2.52
1826	595,186	4,000,000	0.15	2.59
1827	622,901	4,000,000	0.16	2.53
1828	608,226	4,000,000	0.15	2.56
1829	599,388	4,000,000	0.15	2.58
1830	607,171	4,000,000	0.15	2.57
1831	590,432	4,000,000	0.15	2.60
1832	613,698	4,000,000	0.15	2.55
1833	610,037	4,000,000	0.15	2.56
1834	601,971	4,000,000	0.15	2.58
1835	510,424	4,000,000	0.13	2.80
1836	491,761	4,000,000	0.12	2.85
1837	496,736	4,000,000	0.12	2.84
1838	502,469	4,000,000	0.13	2.82
1839	502,038	4,000,000	0.13	2.82
1840	498,971	4,000,000	0.13	2.83
1841	492,615	4,000,000	0.12	2.85
1842	501,113	4,000,000	0.13	2.83
1843	498,839	4,000,000	0.13	2.83
1844	495,799	4,000,000	0.12	2.84
1845	520,871	4,000,000	0.13	2.77
1846	509,878	4,000,000	0.13	2.80
1847	505,934	4,000,000	0.13	2.81

1.4 Report on Point Density and NPS (Tiled Data) - continued

File	Number of First Returns	Area of Swath	Point Density	Average GSD
1848	491,576	4,000,000	0.12	2.85
1849	495,087	4,000,000	0.12	2.84
1850	496,272	4,000,000	0.12	2.84
1851	505,033	4,000,000	0.13	2.81
1852	495,265	4,000,000	0.12	2.84
1853	431,294	4,000,000	0.11	3.05
1854	471,074	4,000,000	0.12	2.91
1855	502,840	4,000,000	0.13	2.82
1856	516,182	4,000,000	0.13	2.78
1857	514,690	4,000,000	0.13	2.79
1858	513,874	4,000,000	0.13	2.79
1859	495,345	4,000,000	0.12	2.84
1860	496,055	4,000,000	0.12	2.84
1861	496,206	4,000,000	0.12	2.84
1862	481,397	4,000,000	0.12	2.88
1863	476,067	4,000,000	0.12	2.90
1864	493,748	4,000,000	0.12	2.85
1865	492,765	4,000,000	0.12	2.85
1866	506,325	4,000,000	0.13	2.81
1867	499,872	4,000,000	0.13	2.83
1868	516,730	4,000,000	0.13	2.78
1869	528,249	4,000,000	0.13	2.75
1870	498,237	4,000,000	0.13	2.83
1871	528,693	4,000,000	0.13	2.75
1872	505,194	4,000,000	0.13	2.81
1873	498,312	4,000,000	0.13	2.83
1874	474,156	4,000,000	0.12	2.90
1875	629,764	4,000,000	0.16	2.52
1876	773,971	4,000,000	0.19	2.27
1877	754,754	4,000,000	0.19	2.30
1878	753,441	4,000,000	0.19	2.30
1879	759,905	4,000,000	0.19	2.29
1880	774,537	4,000,000	0.19	2.27

1.4 Report on Point Density and NPS (Tiled Data) - continued

File	Number of First Returns	Area of Swath	Point Density	Average GSD
1881	780,253	4,000,000	0.20	2.26
1882	761,582	4,000,000	0.19	2.29
1883	780,308	4,000,000	0.20	2.26
1884	743,772	4,000,000	0.19	2.32
1885	761,653	4,000,000	0.19	2.29
1886	761,939	4,000,000	0.19	2.29
1887	740,477	4,000,000	0.19	2.32
1888	760,702	4,000,000	0.19	2.29
1889	745,987	4,000,000	0.19	2.32
1890	760,545	4,000,000	0.19	2.29
1891	742,808	4,000,000	0.19	2.32
1892	727,473	4,000,000	0.18	2.35
1893	475,857	4,000,000	0.12	2.90
1894	496,650	4,000,000	0.12	2.84
1895	485,611	4,000,000	0.12	2.87
1896	502,257	4,000,000	0.13	2.82
1897	499,003	4,000,000	0.13	2.83
1898	500,241	4,000,000	0.13	2.83
1899	516,775	4,000,000	0.13	2.78
1900	520,878	4,000,000	0.13	2.77
1901	504,330	4,000,000	0.13	2.82
1902	501,976	4,000,000	0.13	2.82
1903	508,808	4,000,000	0.13	2.80
1904	499,321	4,000,000	0.13	2.83
1905	507,987	4,000,000	0.13	2.81
1906	512,041	4,000,000	0.13	2.80
1907	506,623	4,000,000	0.13	2.81
1908	501,531	4,000,000	0.13	2.82
1909	487,141	4,000,000	0.12	2.87
1910	486,071	4,000,000	0.12	2.87
1911	506,707	4,000,000	0.13	2.81
1912	499,384	4,000,000	0.13	2.83
1913	513,323	4,000,000	0.13	2.79

1.4 Report on Point Density and NPS (Tiled Data) - continued

File	Number of First Returns	Area of Swath	Point Density	Average GSD
1914	516,001	4,000,000	0.13	2.78
1915	643,953	4,000,000	0.16	2.49
1916	648,341	4,000,000	0.16	2.48
1917	507,343	4,000,000	0.13	2.81
1918	503,138	4,000,000	0.13	2.82
1919	500,543	4,000,000	0.13	2.83
1920	507,228	4,000,000	0.13	2.81
1921	492,660	4,000,000	0.12	2.85
1922	499,946	4,000,000	0.13	2.83
1923	487,927	4,000,000	0.12	2.86
1924	482,625	4,000,000	0.12	2.88
1925	478,945	4,000,000	0.12	2.89
1926	498,083	4,000,000	0.13	2.83
1927	497,228	4,000,000	0.12	2.84
1928	493,459	4,000,000	0.12	2.85
1929	504,207	4,000,000	0.13	2.82
1930	489,632	4,000,000	0.12	2.86
1931	491,261	4,000,000	0.12	2.85
1932	490,662	4,000,000	0.12	2.86
1933	545,825	4,000,000	0.14	2.71
1934	568,131	4,000,000	0.14	2.65
1935	570,508	4,000,000	0.14	2.65
1936	560,894	4,000,000	0.14	2.67
1937	548,594	4,000,000	0.14	2.70
1938	550,864	4,000,000	0.14	2.70
1939	568,915	4,000,000	0.14	2.65
1940	541,257	4,000,000	0.14	2.72
1941	570,554	4,000,000	0.14	2.65
1942	530,735	4,000,000	0.13	2.75
1943	563,750	4,000,000	0.14	2.66
1944	556,115	4,000,000	0.14	2.68
1945	567,980	4,000,000	0.14	2.65
1946	579,248	4,000,000	0.15	2.63

1.4 Report on Point Density and NPS (Tiled Data) - continued

File	Number of First Returns	Area of Swath	Point Density	Average GSD
1947	566,862	4,000,000	0.14	2.66
1948	555,906	4,000,000	0.14	2.68
1949	579,747	4,000,000	0.15	2.63
1950	569,637	4,000,000	0.14	2.65
1951	570,940	4,000,000	0.14	2.65
1952	596,204	4,000,000	0.15	2.59
1953	564,553	4,000,000	0.14	2.66
1954	511,424	4,000,000	0.13	2.80
1955	504,570	4,000,000	0.13	2.82
1956	496,799	4,000,000	0.12	2.84
1957	511,605	4,000,000	0.13	2.80
1958	492,442	4,000,000	0.12	2.85
1959	507,343	4,000,000	0.13	2.81
1960	474,667	4,000,000	0.12	2.90
1961	490,749	4,000,000	0.12	2.86
1962	470,237	4,000,000	0.12	2.92
1963	486,945	4,000,000	0.12	2.87
1964	495,547	4,000,000	0.12	2.84
1965	481,128	4,000,000	0.12	2.88
1966	535,858	4,000,000	0.13	2.73
1967	615,956	4,000,000	0.15	2.55
1968	579,935	4,000,000	0.15	2.63
1969	604,657	4,000,000	0.15	2.57
1970	602,749	4,000,000	0.15	2.58
1971	589,603	4,000,000	0.15	2.61
1972	573,258	4,000,000	0.14	2.64
1973	640,089	4,000,000	0.16	2.50
1974	589,941	4,000,000	0.15	2.60
1975	494,302	4,000,000	0.12	2.85
1976	529,829	4,000,000	0.13	2.75
1977	520,333	4,000,000	0.13	2.77
1978	502,492	4,000,000	0.13	2.82
1979	499,040	4,000,000	0.13	2.83

1.4 Report on Point Density and NPS (Tiled Data) - continued

File	Number of First Returns	Area of Swath	Point Density	Average GSD
1980	496,886	4,000,000	0.12	2.84
1981	477,270	4,000,000	0.12	2.90
1982	504,068	4,000,000	0.13	2.82
1983	491,522	4,000,000	0.12	2.85
1984	472,158	4,000,000	0.12	2.91
1985	497,973	4,000,000	0.12	2.83
1986	531,405	4,000,000	0.13	2.74
1987	534,020	4,000,000	0.13	2.74
1988	484,790	4,000,000	0.12	2.87
1989	500,721	4,000,000	0.13	2.83
1990	520,940	4,000,000	0.13	2.77
1991	482,301	4,000,000	0.12	2.88
1992	487,575	4,000,000	0.12	2.86
1993	461,362	4,000,000	0.12	2.94
1994	479,716	4,000,000	0.12	2.89
1995	479,596	4,000,000	0.12	2.89
1996	494,032	4,000,000	0.12	2.85
1997	473,305	4,000,000	0.12	2.91
1998	489,300	4,000,000	0.12	2.86
1999	482,045	4,000,000	0.12	2.88
2000	482,897	4,000,000	0.12	2.88
2001	504,061	4,000,000	0.13	2.82
2002	496,715	4,000,000	0.12	2.84
2003	481,221	4,000,000	0.12	2.88
2004	506,385	4,000,000	0.13	2.81
2005	504,407	4,000,000	0.13	2.82
2006	490,139	4,000,000	0.12	2.86
2007	517,788	4,000,000	0.13	2.78
2008	507,236	4,000,000	0.13	2.81
2009	497,216	4,000,000	0.12	2.84
2010	478,190	4,000,000	0.12	2.89
2011	470,252	4,000,000	0.12	2.92
2012	485,461	4,000,000	0.12	2.87

1.4 Report on Point Density and NPS (Tiled Data) - continued

File	Number of First Returns	Area of Swath	Point Density	Average GSD
2013	475,821	4,000,000	0.12	2.90
2014	506,970	4,000,000	0.13	2.81
2015	480,230	4,000,000	0.12	2.89
2016	498,928	4,000,000	0.13	2.83
2017	492,922	4,000,000	0.12	2.85
2018	485,443	4,000,000	0.12	2.87
2019	476,136	4,000,000	0.12	2.90
2020	493,338	4,000,000	0.12	2.85
2021	494,196	4,000,000	0.12	2.85
2022	487,221	4,000,000	0.12	2.87
2023	497,439	4,000,000	0.12	2.84
2024	484,615	4,000,000	0.12	2.87
2025	486,107	4,000,000	0.12	2.87
2026	488,055	4,000,000	0.12	2.86
2027	494,169	4,000,000	0.12	2.85
2028	477,450	4,000,000	0.12	2.89
2029	489,018	4,000,000	0.12	2.86
2030	522,677	4,000,000	0.13	2.77
2031	305,100	4,000,000	0.08	3.62
2032	302,259	4,000,000	0.08	3.64
2033	314,840	4,000,000	0.08	3.56
2034	320,117	4,000,000	0.08	3.54
2035	323,899	4,000,000	0.08	3.51
2036	314,091	4,000,000	0.08	3.57
2037	321,362	4,000,000	0.08	3.53
2038	308,991	4,000,000	0.08	3.60
2039	298,658	4,000,000	0.08	3.66
2040	301,124	4,000,000	0.08	3.65
2041	299,969	4,000,000	0.08	3.65
2042	309,803	4,000,000	0.08	3.59
2043	287,960	4,000,000	0.07	3.73
2044	306,397	4,000,000	0.08	3.61
2045	302,470	4,000,000	0.08	3.64

1.4 Report on Point Density and NPS (Tiled Data) - continued

File	Number of First Returns	Area of Swath	Point Density	Average GSD
2046	292,582	4,000,000	0.07	3.70
2047	327,010	4,000,000	0.08	3.50
2048	294,195	4,000,000	0.07	3.69
2049	315,349	4,000,000	0.08	3.56
2050	298,210	4,000,000	0.08	3.66
2051	315,809	4,000,000	0.08	3.56
2052	323,660	4,000,000	0.08	3.52
2053	310,826	4,000,000	0.08	3.59
2054	315,663	4,000,000	0.08	3.56
2055	295,725	4,000,000	0.07	3.68
2056	307,020	4,000,000	0.08	3.61
2057	319,474	4,000,000	0.08	3.54
2058	327,775	4,000,000	0.08	3.49
2059	295,290	4,000,000	0.07	3.68
2060	304,455	4,000,000	0.08	3.63
2061	283,169	4,000,000	0.07	3.76
2062	294,849	4,000,000	0.07	3.68
2063	296,188	4,000,000	0.07	3.68
2064	295,480	4,000,000	0.07	3.68
2065	289,682	4,000,000	0.07	3.72
2066	293,728	4,000,000	0.07	3.69
2067	314,960	4,000,000	0.08	3.56
2068	317,305	4,000,000	0.08	3.55
2069	306,795	4,000,000	0.08	3.61
2070	328,065	4,000,000	0.08	3.49
2071	312,076	4,000,000	0.08	3.58
2072	316,447	4,000,000	0.08	3.56
2073	312,524	4,000,000	0.08	3.58
2074	312,386	4,000,000	0.08	3.58
2075	340,843	4,000,000	0.09	3.43
2076	316,610	4,000,000	0.08	3.55
2077	298,085	4,000,000	0.08	3.66
2078	338,136	4,000,000	0.09	3.44

1.4 Report on Point Density and NPS (Tiled Data) - continued

File	Number of First Returns	Area of Swath	Point Density	Average GSD
2079	329,819	4,000,000	0.08	3.48
2080	328,406	4,000,000	0.08	3.49
2081	325,991	4,000,000	0.08	3.50
2082	318,850	4,000,000	0.08	3.54
2083	308,207	4,000,000	0.08	3.60
2084	302,737	4,000,000	0.08	3.64
2085	317,339	4,000,000	0.08	3.55
2086	513,492	4,000,000	0.13	2.79
2087	503,662	4,000,000	0.13	2.82
2088	544,281	4,000,000	0.14	2.71
2089	523,482	4,000,000	0.13	2.76
2090	519,616	4,000,000	0.13	2.78
2091	513,031	4,000,000	0.13	2.79
2092	531,025	4,000,000	0.13	2.75
2093	532,046	4,000,000	0.13	2.74
2094	521,815	4,000,000	0.13	2.77
2095	512,117	4,000,000	0.13	2.80
2096	511,631	4,000,000	0.13	2.80
2097	520,807	4,000,000	0.13	2.77
2098	482,883	4,000,000	0.12	2.88
2099	525,228	4,000,000	0.13	2.76
2100	502,785	4,000,000	0.13	2.82
2101	510,754	4,000,000	0.13	2.80
2102	580,102	4,000,000	0.15	2.63
2103	541,118	4,000,000	0.14	2.72
2104	558,625	4,000,000	0.14	2.68
2105	516,384	4,000,000	0.13	2.78
2106	537,800	4,000,000	0.13	2.73
2107	518,706	4,000,000	0.13	2.78
2108	545,865	4,000,000	0.14	2.71
2109	486,892	4,000,000	0.12	2.87
2110	441,574	4,000,000	0.11	3.01
2111	485,252	4,000,000	0.12	2.87

1.4 Report on Point Density and NPS (Tiled Data) - continued

File	Number of First Returns	Area of Swath	Point Density	Average GSD
2112	539,766	4,000,000	0.14	2.72
2113	503,526	4,000,000	0.13	2.82
2114	465,403	4,000,000	0.12	2.93
2115	348,730	4,000,000	0.09	3.39
2116	342,162	4,000,000	0.09	3.42
2117	309,467	4,000,000	0.08	3.60
2118	331,980	4,000,000	0.08	3.47
2119	382,474	4,000,000	0.10	3.23
2120	394,419	4,000,000	0.10	3.19
2121	481,311	4,000,000	0.12	2.88
2122	535,610	4,000,000	0.13	2.73
2123	540,111	4,000,000	0.14	2.72
2124	511,334	4,000,000	0.13	2.80
2125	518,273	4,000,000	0.13	2.78
2126	540,521	4,000,000	0.14	2.72
2127	500,980	4,000,000	0.13	2.83
2128	501,510	4,000,000	0.13	2.82
2129	516,842	4,000,000	0.13	2.78
2130	535,034	4,000,000	0.13	2.73
2131	521,141	4,000,000	0.13	2.77
2132	501,363	4,000,000	0.13	2.83
2133	526,956	4,000,000	0.13	2.76
2134	536,806	4,000,000	0.13	2.73
2135	517,389	4,000,000	0.13	2.78
2136	510,610	4,000,000	0.13	2.80
2137	514,564	4,000,000	0.13	2.79
2138	509,837	4,000,000	0.13	2.80
2139	523,042	4,000,000	0.13	2.77
2140	500,342	4,000,000	0.13	2.83
2141	502,675	4,000,000	0.13	2.82
2142	539,674	4,000,000	0.14	2.72
2143	533,710	4,000,000	0.13	2.74
2144	533,519	4,000,000	0.13	2.74

1.4 Report on Point Density and NPS (Tiled Data) - continued

File	Number of First Returns	Area of Swath	Point Density	Average GSD
2145	510,218	4,000,000	0.13	2.80
2146	502,495	4,000,000	0.13	2.82
2147	511,517	4,000,000	0.13	2.80
2148	500,845	4,000,000	0.13	2.83
2149	504,493	4,000,000	0.13	2.82
2150	519,079	4,000,000	0.13	2.78
2151	511,368	4,000,000	0.13	2.80
2152	520,589	4,000,000	0.13	2.77
2153	534,974	4,000,000	0.13	2.73
2154	542,773	4,000,000	0.14	2.72
2155	529,813	4,000,000	0.13	2.75
2156	535,766	4,000,000	0.13	2.73
2157	502,934	4,000,000	0.13	2.82
2158	521,084	4,000,000	0.13	2.77
2159	484,155	4,000,000	0.12	2.87
2160	533,417	4,000,000	0.13	2.74
2161	537,559	4,000,000	0.13	2.73
2162	522,378	4,000,000	0.13	2.77
2163	534,852	4,000,000	0.13	2.74
2164	508,262	4,000,000	0.13	2.81
2165	472,508	4,000,000	0.12	2.91
2166	434,869	4,000,000	0.11	3.03
2167	526,710	4,000,000	0.13	2.76
2168	509,994	4,000,000	0.13	2.80
2169	310,535	4,000,000	0.08	3.59
2170	309,019	4,000,000	0.08	3.60
2171	299,978	4,000,000	0.08	3.65
2172	355,079	4,000,000	0.09	3.36
2173	485,634	4,000,000	0.12	2.87
2174	336,700	4,000,000	0.08	3.45
2175	367,239	4,000,000	0.09	3.30
2176	391,786	4,000,000	0.10	3.20
2177	480,526	4,000,000	0.12	2.89

1.4 Report on Point Density and NPS (Tiled Data) - continued

File	Number of First Returns	Area of Swath	Point Density	Average GSD
2178	503,838	4,000,000	0.13	2.82
2179	507,244	4,000,000	0.13	2.81
2180	482,450	4,000,000	0.12	2.88
2181	510,064	4,000,000	0.13	2.80
2182	505,596	4,000,000	0.13	2.81
2183	505,347	4,000,000	0.13	2.81
2184	516,356	4,000,000	0.13	2.78
2185	504,204	4,000,000	0.13	2.82
2186	502,131	4,000,000	0.13	2.82
2187	494,583	4,000,000	0.12	2.84
2188	490,508	4,000,000	0.12	2.86
2189	480,849	4,000,000	0.12	2.88
2190	462,508	4,000,000	0.12	2.94
2191	509,116	4,000,000	0.13	2.80
2192	501,885	4,000,000	0.13	2.82
2193	496,877	4,000,000	0.12	2.84
2194	505,101	4,000,000	0.13	2.81
2195	487,414	4,000,000	0.12	2.87
2196	494,201	4,000,000	0.12	2.85
2197	539,300	4,000,000	0.14	2.72
2198	514,412	4,000,000	0.13	2.79
2199	508,461	4,000,000	0.13	2.81
2200	509,956	4,000,000	0.13	2.80
2201	520,394	4,000,000	0.13	2.77
2202	538,847	4,000,000	0.14	2.73
2203	528,692	4,000,000	0.13	2.75
2204	486,879	4,000,000	0.12	2.87
2205	508,111	4,000,000	0.13	2.81
2206	518,093	4,000,000	0.13	2.78
2207	484,334	4,000,000	0.12	2.87
2208	536,071	4,000,000	0.13	2.73
2209	526,324	4,000,000	0.13	2.76
2210	548,906	4,000,000	0.14	2.70

1.4 Report on Point Density and NPS (Tiled Data) - continued

File	Number of First Returns	Area of Swath	Point Density	Average GSD
2211	512,280	4,000,000	0.13	2.79
2212	470,194	4,000,000	0.12	2.92
2213	499,604	4,000,000	0.13	2.83
2214	470,020	4,000,000	0.12	2.92
2215	531,632	4,000,000	0.13	2.74
2216	495,108	4,000,000	0.12	2.84
2217	511,584	4,000,000	0.13	2.80
2218	514,014	4,000,000	0.13	2.79
2219	504,865	4,000,000	0.13	2.82
2220	483,201	4,000,000	0.12	2.88
2221	402,014	4,000,000	0.10	3.15
2222	421,683	4,000,000	0.11	3.08
2223	517,476	4,000,000	0.13	2.78
2224	494,971	4,000,000	0.12	2.84
2225	451,796	4,000,000	0.11	2.98
2226	423,650	4,000,000	0.11	3.07
2227	439,297	4,000,000	0.11	3.02
2228	525,589	4,000,000	0.13	2.76
2229	519,359	4,000,000	0.13	2.78
2230	352,069	4,000,000	0.09	3.37
2231	470,588	4,000,000	0.12	2.92
2232	551,630	4,000,000	0.14	2.69
2233	530,321	4,000,000	0.13	2.75
2234	490,976	4,000,000	0.12	2.85
2235	523,056	4,000,000	0.13	2.77
2236	499,237	4,000,000	0.13	2.83
2237	483,959	4,000,000	0.12	2.88
2238	492,809	4,000,000	0.12	2.85
2239	518,708	4,000,000	0.13	2.78
2240	524,622	4,000,000	0.13	2.76
2241	488,566	4,000,000	0.12	2.86
2242	505,066	4,000,000	0.13	2.81
2243	511,683	4,000,000	0.13	2.80

1.4 Report on Point Density and NPS (Tiled Data) - continued

File	Number of First Returns	Area of Swath	Point Density	Average GSD
2244	515,708	4,000,000	0.13	2.79
2245	491,874	4,000,000	0.12	2.85
2246	518,714	4,000,000	0.13	2.78
2247	508,817	4,000,000	0.13	2.80
2248	513,741	4,000,000	0.13	2.79
2249	490,502	4,000,000	0.12	2.86
2250	529,589	4,000,000	0.13	2.75
2251	521,284	4,000,000	0.13	2.77
2252	513,215	4,000,000	0.13	2.79
2253	565,788	4,000,000	0.14	2.66
2254	512,521	4,000,000	0.13	2.79
2255	486,239	4,000,000	0.12	2.87
2256	496,267	4,000,000	0.12	2.84
2257	520,713	4,000,000	0.13	2.77
2258	503,611	4,000,000	0.13	2.82
2259	512,043	4,000,000	0.13	2.80
2260	508,368	4,000,000	0.13	2.81
2261	517,265	4,000,000	0.13	2.78
2262	535,106	4,000,000	0.13	2.73
2263	519,343	4,000,000	0.13	2.78
2264	515,617	4,000,000	0.13	2.79
2265	500,566	4,000,000	0.13	2.83
2266	508,806	4,000,000	0.13	2.80
2267	522,111	4,000,000	0.13	2.77
2268	515,713	4,000,000	0.13	2.79
2269	506,569	4,000,000	0.13	2.81
2270	484,306	4,000,000	0.12	2.87
2271	501,011	4,000,000	0.13	2.83
2272	513,655	4,000,000	0.13	2.79
2273	524,669	4,000,000	0.13	2.76
2274	504,089	4,000,000	0.13	2.82
2275	471,469	4,000,000	0.12	2.91
2276	486,163	4,000,000	0.12	2.87

1.4 Report on Point Density and NPS (Tiled Data) - continued

File	Number of First Returns	Area of Swath	Point Density	Average GSD
2277	509,796	4,000,000	0.13	2.80
2278	492,784	4,000,000	0.12	2.85
2279	549,568	4,000,000	0.14	2.70
2280	374,782	4,000,000	0.09	3.27
2281	468,329	4,000,000	0.12	2.92
2282	548,780	4,000,000	0.14	2.70
2283	511,628	4,000,000	0.13	2.80
2284	512,436	4,000,000	0.13	2.79
2285	514,634	4,000,000	0.13	2.79
2286	496,292	4,000,000	0.12	2.84
2287	504,938	4,000,000	0.13	2.82
2288	489,942	4,000,000	0.12	2.86
2289	504,423	4,000,000	0.13	2.82
2290	522,582	4,000,000	0.13	2.77
2291	524,436	4,000,000	0.13	2.76
2292	504,519	4,000,000	0.13	2.82
2293	499,154	4,000,000	0.13	2.83
2294	501,364	4,000,000	0.13	2.83
2295	512,286	4,000,000	0.13	2.79
2296	502,910	4,000,000	0.13	2.82
2297	503,359	4,000,000	0.13	2.82
2298	514,720	4,000,000	0.13	2.79
2299	503,095	4,000,000	0.13	2.82
2300	499,329	4,000,000	0.13	2.83
2301	513,312	4,000,000	0.13	2.79
2302	534,626	4,000,000	0.13	2.74
2303	519,573	4,000,000	0.13	2.78
2304	522,166	4,000,000	0.13	2.77
2305	538,013	4,000,000	0.14	2.73
2306	518,494	4,000,000	0.13	2.78
2307	500,944	4,000,000	0.13	2.83
2308	517,915	4,000,000	0.13	2.78
2309	511,562	4,000,000	0.13	2.80

1.4 Report on Point Density and NPS (Tiled Data) - continued

File	Number of First Returns	Area of Swath	Point Density	Average GSD
2310	526,459	4,000,000	0.13	2.76
2311	513,971	4,000,000	0.13	2.79
2312	524,071	4,000,000	0.13	2.76
2313	497,786	4,000,000	0.12	2.84
2314	528,406	4,000,000	0.13	2.75
2315	535,780	4,000,000	0.13	2.73
2316	520,632	4,000,000	0.13	2.77
2317	554,978	4,000,000	0.14	2.69
2318	533,291	4,000,000	0.13	2.74
2319	525,453	4,000,000	0.13	2.76
2320	520,555	4,000,000	0.13	2.77
2321	499,730	4,000,000	0.13	2.83
2322	524,492	4,000,000	0.13	2.76
2323	501,887	4,000,000	0.13	2.82
2324	512,466	4,000,000	0.13	2.79
2325	500,836	4,000,000	0.13	2.83
2326	504,484	4,000,000	0.13	2.82
2327	500,622	4,000,000	0.13	2.83
2328	524,567	4,000,000	0.13	2.76
2329	512,732	4,000,000	0.13	2.79
2330	480,702	4,000,000	0.12	2.89
2331	476,208	4,000,000	0.12	2.90
2332	512,734	4,000,000	0.13	2.79
2333	494,551	4,000,000	0.12	2.84
2334	528,189	4,000,000	0.13	2.75
2335	468,449	4,000,000	0.12	2.92
2336	309,888	4,000,000	0.08	3.59
2337	394,934	4,000,000	0.10	3.18
2338	502,394	4,000,000	0.13	2.82
2339	497,326	4,000,000	0.12	2.84
2340	535,724	4,000,000	0.13	2.73
2341	517,578	4,000,000	0.13	2.78
2342	507,524	4,000,000	0.13	2.81

1.4 Report on Point Density and NPS (Tiled Data) - continued

File	Number of First Returns	Area of Swath	Point Density	Average GSD
2343	501,065	4,000,000	0.13	2.83
2344	524,004	4,000,000	0.13	2.76
2345	540,435	4,000,000	0.14	2.72
2346	532,607	4,000,000	0.13	2.74
2347	526,768	4,000,000	0.13	2.76
2348	520,961	4,000,000	0.13	2.77
2349	512,570	4,000,000	0.13	2.79
2350	511,748	4,000,000	0.13	2.80
2351	521,410	4,000,000	0.13	2.77
2352	500,613	4,000,000	0.13	2.83
2353	519,014	4,000,000	0.13	2.78
2354	531,533	4,000,000	0.13	2.74
2355	520,701	4,000,000	0.13	2.77
2356	527,220	4,000,000	0.13	2.75
2357	533,613	4,000,000	0.13	2.74
2358	495,853	4,000,000	0.12	2.84
2359	530,463	4,000,000	0.13	2.75
2360	514,986	4,000,000	0.13	2.79
2361	481,279	4,000,000	0.12	2.88
2362	479,319	4,000,000	0.12	2.89
2363	480,118	4,000,000	0.12	2.89
2364	476,699	4,000,000	0.12	2.90
2365	531,174	4,000,000	0.13	2.74
2366	495,724	4,000,000	0.12	2.84
2367	487,972	4,000,000	0.12	2.86
2368	509,855	4,000,000	0.13	2.80
2369	468,842	4,000,000	0.12	2.92
2370	484,899	4,000,000	0.12	2.87
2371	480,208	4,000,000	0.12	2.89
2372	489,851	4,000,000	0.12	2.86
2373	488,427	4,000,000	0.12	2.86
2374	486,670	4,000,000	0.12	2.87
2375	509,594	4,000,000	0.13	2.80

1.4 Report on Point Density and NPS (Tiled Data) - continued

File	Number of First Returns	Area of Swath	Point Density	Average GSD
2376	455,274	4,000,000	0.11	2.96
2377	484,566	4,000,000	0.12	2.87
2378	499,640	4,000,000	0.13	2.83
2379	479,654	4,000,000	0.12	2.89
2380	512,980	4,000,000	0.13	2.79
2381	489,831	4,000,000	0.12	2.86
2382	469,492	4,000,000	0.12	2.92
2383	501,647	4,000,000	0.13	2.82
2384	491,998	4,000,000	0.12	2.85
2385	491,603	4,000,000	0.12	2.85
2386	475,582	4,000,000	0.12	2.90
2387	482,733	4,000,000	0.12	2.88
2388	492,150	4,000,000	0.12	2.85
2389	498,682	4,000,000	0.13	2.83
2390	510,158	4,000,000	0.13	2.80
2391	412,373	4,000,000	0.10	3.11
2392	477,440	4,000,000	0.12	2.89
2393	506,508	4,000,000	0.13	2.81
2394	480,713	4,000,000	0.12	2.89
2395	518,581	4,000,000	0.13	2.78
2396	514,841	4,000,000	0.13	2.79
2397	510,625	4,000,000	0.13	2.80
2398	508,421	4,000,000	0.13	2.81
2399	495,450	4,000,000	0.12	2.84
2400	483,077	4,000,000	0.12	2.88
2401	490,240	4,000,000	0.12	2.86
2402	502,019	4,000,000	0.13	2.82
2403	493,633	4,000,000	0.12	2.85
2404	505,165	4,000,000	0.13	2.81
2405	497,942	4,000,000	0.12	2.83
2406	493,799	4,000,000	0.12	2.85
2407	484,821	4,000,000	0.12	2.87
2408	506,343	4,000,000	0.13	2.81

1.4 Report on Point Density and NPS (Tiled Data) - continued

File	Number of First Returns	Area of Swath	Point Density	Average GSD
2409	510,419	4,000,000	0.13	2.80
2410	508,263	4,000,000	0.13	2.81
2411	495,340	4,000,000	0.12	2.84
2412	489,534	4,000,000	0.12	2.86
2413	498,047	4,000,000	0.13	2.83
2414	475,547	4,000,000	0.12	2.90
2415	490,043	4,000,000	0.12	2.86
2416	498,000	4,000,000	0.13	2.83
2417	485,884	4,000,000	0.12	2.87
2418	485,630	4,000,000	0.12	2.87
2419	474,207	4,000,000	0.12	2.90
2420	484,129	4,000,000	0.12	2.87
2421	481,849	4,000,000	0.12	2.88
2422	469,365	4,000,000	0.12	2.92
2423	502,929	4,000,000	0.13	2.82
2424	482,085	4,000,000	0.12	2.88
2425	482,493	4,000,000	0.12	2.88
2426	494,554	4,000,000	0.12	2.84
2427	507,331	4,000,000	0.13	2.81
2428	487,143	4,000,000	0.12	2.87
2429	489,723	4,000,000	0.12	2.86
2430	497,959	4,000,000	0.12	2.83
2431	501,130	4,000,000	0.13	2.83
2432	520,073	4,000,000	0.13	2.77
2433	508,736	4,000,000	0.13	2.80
2434	509,422	4,000,000	0.13	2.80
2435	504,751	4,000,000	0.13	2.82
2436	485,942	4,000,000	0.12	2.87
2437	479,872	4,000,000	0.12	2.89
2438	519,323	4,000,000	0.13	2.78
2439	522,629	4,000,000	0.13	2.77
2440	518,472	4,000,000	0.13	2.78
2441	518,275	4,000,000	0.13	2.78

1.4 Report on Point Density and NPS (Tiled Data) - continued

File	Number of First Returns	Area of Swath	Point Density	Average GSD
2442	489,490	4,000,000	0.12	2.86
2443	482,552	4,000,000	0.12	2.88
2444	505,604	4,000,000	0.13	2.81
2445	501,426	4,000,000	0.13	2.82
2446	471,256	4,000,000	0.12	2.91
2447	474,075	4,000,000	0.12	2.91
2448	504,778	4,000,000	0.13	2.82
2449	499,823	4,000,000	0.13	2.83
2450	517,920	4,000,000	0.13	2.78
2451	487,596	4,000,000	0.12	2.86
2452	477,984	4,000,000	0.12	2.89
2453	492,766	4,000,000	0.12	2.85
2454	497,642	4,000,000	0.12	2.84
2455	476,444	4,000,000	0.12	2.90
2456	486,231	4,000,000	0.12	2.87
2457	493,028	4,000,000	0.12	2.85
2458	481,764	4,000,000	0.12	2.88
2459	497,506	4,000,000	0.12	2.84
2460	503,005	4,000,000	0.13	2.82
2461	511,944	4,000,000	0.13	2.80
2462	513,595	4,000,000	0.13	2.79
2463	504,133	4,000,000	0.13	2.82
2464	524,935	4,000,000	0.13	2.76
2465	524,884	4,000,000	0.13	2.76
2466	498,070	4,000,000	0.13	2.83
2467	482,610	4,000,000	0.12	2.88
2468	519,050	4,000,000	0.13	2.78
2469	503,539	4,000,000	0.13	2.82
2470	500,692	4,000,000	0.13	2.83
2471	495,706	4,000,000	0.12	2.84
2472	502,334	4,000,000	0.13	2.82
2473	474,078	4,000,000	0.12	2.91
2474	481,309	4,000,000	0.12	2.88

1.4 Report on Point Density and NPS (Tiled Data) - continued

File	Number of First Returns	Area of Swath	Point Density	Average GSD
2475	488,085	4,000,000	0.12	2.86
2476	507,089	4,000,000	0.13	2.81
2477	500,138	4,000,000	0.13	2.83
2478	505,366	4,000,000	0.13	2.81
2479	509,558	4,000,000	0.13	2.80
2480	509,417	4,000,000	0.13	2.80
2481	518,488	4,000,000	0.13	2.78
2482	518,206	4,000,000	0.13	2.78
2483	498,742	4,000,000	0.13	2.83
2484	487,903	4,000,000	0.12	2.86
2485	496,226	4,000,000	0.12	2.84
2486	522,080	4,000,000	0.13	2.77
2487	518,568	4,000,000	0.13	2.78
2488	513,271	4,000,000	0.13	2.79
2489	494,236	4,000,000	0.12	2.85
2490	485,725	4,000,000	0.12	2.87
2491	493,332	4,000,000	0.12	2.85
2492	490,116	4,000,000	0.12	2.86
2493	520,116	4,000,000	0.13	2.77
2494	500,852	4,000,000	0.13	2.83
2495	493,537	4,000,000	0.12	2.85
2496	494,824	4,000,000	0.12	2.84
2497	474,646	4,000,000	0.12	2.90
2498	513,728	4,000,000	0.13	2.79
2499	506,535	4,000,000	0.13	2.81
2500	504,050	4,000,000	0.13	2.82
2501	500,403	4,000,000	0.13	2.83
2502	494,023	4,000,000	0.12	2.85
2503	489,802	4,000,000	0.12	2.86
2504	483,475	4,000,000	0.12	2.88
2505	485,765	4,000,000	0.12	2.87
2506	509,838	4,000,000	0.13	2.80
2507	516,526	4,000,000	0.13	2.78

1.4 Report on Point Density and NPS (Tiled Data) - continued

File	Number of First Returns	Area of Swath	Point Density	Average GSD
2508	505,741	4,000,000	0.13	2.81
2509	496,049	4,000,000	0.12	2.84
2510	521,219	4,000,000	0.13	2.77
2511	524,246	4,000,000	0.13	2.76
2512	496,995	4,000,000	0.12	2.84
2513	506,499	4,000,000	0.13	2.81
2514	505,249	4,000,000	0.13	2.81
2515	537,048	4,000,000	0.13	2.73
2516	508,766	4,000,000	0.13	2.80
2517	489,811	4,000,000	0.12	2.86
2518	480,805	4,000,000	0.12	2.88
2519	498,262	4,000,000	0.13	2.83
2520	480,319	4,000,000	0.12	2.89
2521	487,018	4,000,000	0.12	2.87
2522	498,320	4,000,000	0.13	2.83
2523	509,262	4,000,000	0.13	2.80
2524	516,934	4,000,000	0.13	2.78
2525	493,101	4,000,000	0.12	2.85
2526	486,603	4,000,000	0.12	2.87
2527	508,937	4,000,000	0.13	2.80
2528	503,392	4,000,000	0.13	2.82
2529	513,816	4,000,000	0.13	2.79
2530	517,764	4,000,000	0.13	2.78
2531	498,855	4,000,000	0.13	2.83
2532	517,011	4,000,000	0.13	2.78
2533	482,191	4,000,000	0.12	2.88
2534	495,584	4,000,000	0.12	2.84
2535	500,500	4,000,000	0.13	2.83
2536	492,736	4,000,000	0.12	2.85
2537	505,784	4,000,000	0.13	2.81
2538	507,564	4,000,000	0.13	2.81
2539	477,434	4,000,000	0.12	2.89
2540	493,125	4,000,000	0.12	2.85

1.4 Report on Point Density and NPS (Tiled Data) - continued

File	Number of First Returns	Area of Swath	Point Density	Average GSD
2541	497,295	4,000,000	0.12	2.84
2542	483,994	4,000,000	0.12	2.88
2543	470,285	4,000,000	0.12	2.92
2544	476,439	4,000,000	0.12	2.90
2545	457,873	4,000,000	0.11	2.96
2546	478,892	4,000,000	0.12	2.89
2547	506,201	4,000,000	0.13	2.81
2548	467,213	4,000,000	0.12	2.93
2549	453,098	4,000,000	0.11	2.97
2550	462,451	4,000,000	0.12	2.94
2551	474,326	4,000,000	0.12	2.90
2552	473,451	4,000,000	0.12	2.91
2553	499,448	4,000,000	0.13	2.83
2554	492,965	4,000,000	0.12	2.85
2555	484,764	4,000,000	0.12	2.87
2556	466,409	4,000,000	0.12	2.93
2557	495,268	4,000,000	0.12	2.84
2558	513,520	4,000,000	0.13	2.79
2559	478,873	4,000,000	0.12	2.89
2560	474,230	4,000,000	0.12	2.90
2561	519,668	4,000,000	0.13	2.77
2562	488,070	4,000,000	0.12	2.86
2563	476,682	4,000,000	0.12	2.90
2564	467,102	4,000,000	0.12	2.93
2565	492,577	4,000,000	0.12	2.85
2566	517,753	4,000,000	0.13	2.78
2567	508,930	4,000,000	0.13	2.80
2568	495,599	4,000,000	0.12	2.84
2569	498,017	4,000,000	0.13	2.83
2570	528,301	4,000,000	0.13	2.75
2571	476,261	4,000,000	0.12	2.90
2572	438,553	4,000,000	0.11	3.02
2573	461,542	4,000,000	0.12	2.94

1.4 Report on Point Density and NPS (Tiled Data) - continued

File	Number of First Returns	Area of Swath	Point Density	Average GSD
2574	483,344	4,000,000	0.12	2.88
2575	472,545	4,000,000	0.12	2.91
2576	465,147	4,000,000	0.12	2.93
2577	482,911	4,000,000	0.12	2.88
2578	471,679	4,000,000	0.12	2.91
2579	484,444	4,000,000	0.12	2.87
2580	490,013	4,000,000	0.12	2.86
2581	504,349	4,000,000	0.13	2.82
2582	497,367	4,000,000	0.12	2.84
2583	497,801	4,000,000	0.12	2.84
2584	501,802	4,000,000	0.13	2.82
2585	498,908	4,000,000	0.13	2.83
2586	455,740	4,000,000	0.11	2.96
2587	489,098	4,000,000	0.12	2.86
2588	494,269	4,000,000	0.12	2.85
2589	494,390	4,000,000	0.12	2.84
2590	483,312	4,000,000	0.12	2.88
2591	474,098	4,000,000	0.12	2.91
2592	509,673	4,000,000	0.13	2.80
2593	467,006	4,000,000	0.12	2.93
2594	491,930	4,000,000	0.12	2.85
2595	482,030	4,000,000	0.12	2.88
2596	457,697	4,000,000	0.11	2.96
2597	496,880	4,000,000	0.12	2.84
2598	490,012	4,000,000	0.12	2.86
2599	495,352	4,000,000	0.12	2.84
2600	506,950	4,000,000	0.13	2.81
2601	501,035	4,000,000	0.13	2.83
2602	497,674	4,000,000	0.12	2.84
2603	506,255	4,000,000	0.13	2.81
2604	493,893	4,000,000	0.12	2.85
2605	493,303	4,000,000	0.12	2.85
2606	496,837	4,000,000	0.12	2.84

1.4 Report on Point Density and NPS (Tiled Data) - continued

File	Number of First Returns	Area of Swath	Point Density	Average GSD
2607	499,602	4,000,000	0.13	2.83
2608	499,710	4,000,000	0.13	2.83
2609	493,660	4,000,000	0.12	2.85
2610	501,407	4,000,000	0.13	2.82
2611	502,837	4,000,000	0.13	2.82
2612	506,765	4,000,000	0.13	2.81
2613	495,255	4,000,000	0.12	2.84
2614	509,886	4,000,000	0.13	2.80
2615	515,509	4,000,000	0.13	2.79
2616	479,043	4,000,000	0.12	2.89
2617	513,475	4,000,000	0.13	2.79
2618	497,402	4,000,000	0.12	2.84
2619	528,583	4,000,000	0.13	2.75
2620	494,504	4,000,000	0.12	2.84
2621	492,061	4,000,000	0.12	2.85
2622	511,381	4,000,000	0.13	2.80
2623	489,561	4,000,000	0.12	2.86
2624	502,045	4,000,000	0.13	2.82
2625	482,043	4,000,000	0.12	2.88
2626	519,319	4,000,000	0.13	2.78
2627	519,829	4,000,000	0.13	2.77
2628	512,910	4,000,000	0.13	2.79
2629	536,871	4,000,000	0.13	2.73
2630	527,388	4,000,000	0.13	2.75
2631	522,601	4,000,000	0.13	2.77
2632	497,386	4,000,000	0.12	2.84
2633	502,165	4,000,000	0.13	2.82
2634	506,426	4,000,000	0.13	2.81
2635	527,058	4,000,000	0.13	2.76
2636	496,239	4,000,000	0.12	2.84
2637	489,196	4,000,000	0.12	2.86
2638	481,555	4,000,000	0.12	2.88
2639	501,713	4,000,000	0.13	2.82

1.4 Report on Point Density and NPS (Tiled Data) - continued

File	Number of First Returns	Area of Swath	Point Density	Average GSD
2640	477,607	4,000,000	0.12	2.89
2641	476,820	4,000,000	0.12	2.90
2642	484,155	4,000,000	0.12	2.87
2643	492,730	4,000,000	0.12	2.85
2644	487,948	4,000,000	0.12	2.86
2645	503,755	4,000,000	0.13	2.82
2646	497,255	4,000,000	0.12	2.84
2647	496,746	4,000,000	0.12	2.84
2648	490,047	4,000,000	0.12	2.86
2649	499,185	4,000,000	0.13	2.83
2650	500,264	4,000,000	0.13	2.83
2651	490,660	4,000,000	0.12	2.86
2652	500,042	4,000,000	0.13	2.83
2653	527,795	4,000,000	0.13	2.75
2654	498,778	4,000,000	0.13	2.83
2655	501,850	4,000,000	0.13	2.82
2656	516,161	4,000,000	0.13	2.78
2657	491,121	4,000,000	0.12	2.85
2658	493,134	4,000,000	0.12	2.85
2659	508,603	4,000,000	0.13	2.80
2660	495,040	4,000,000	0.12	2.84
2661	455,837	4,000,000	0.11	2.96
2662	497,621	4,000,000	0.12	2.84
2663	488,702	4,000,000	0.12	2.86
2664	485,010	4,000,000	0.12	2.87
2665	488,563	4,000,000	0.12	2.86
2666	501,774	4,000,000	0.13	2.82
2667	480,981	4,000,000	0.12	2.88
2668	474,889	4,000,000	0.12	2.90
2669	505,837	4,000,000	0.13	2.81
2670	502,077	4,000,000	0.13	2.82
2671	474,835	4,000,000	0.12	2.90
2672	508,133	4,000,000	0.13	2.81

1.4 Report on Point Density and NPS (Tiled Data) - continued

File	Number of First Returns	Area of Swath	Point Density	Average GSD
2673	511,507	4,000,000	0.13	2.80
2674	498,424	4,000,000	0.13	2.83
2675	510,222	4,000,000	0.13	2.80
2676	507,327	4,000,000	0.13	2.81
2677	501,185	4,000,000	0.13	2.83
2678	502,301	4,000,000	0.13	2.82
2679	507,344	4,000,000	0.13	2.81
2680	497,234	4,000,000	0.12	2.84
2681	508,309	4,000,000	0.13	2.81
2682	527,587	4,000,000	0.13	2.75
2683	513,529	4,000,000	0.13	2.79
2684	498,736	4,000,000	0.13	2.83
2685	496,984	4,000,000	0.12	2.84
2686	515,903	4,000,000	0.13	2.78
2687	483,554	4,000,000	0.12	2.88
2688	522,073	4,000,000	0.13	2.77
2689	500,754	4,000,000	0.13	2.83
2690	500,105	4,000,000	0.13	2.83
2691	498,052	4,000,000	0.13	2.83
2692	502,391	4,000,000	0.13	2.82
2693	505,685	4,000,000	0.13	2.81
2694	492,450	4,000,000	0.12	2.85
2695	505,622	4,000,000	0.13	2.81
2696	521,600	4,000,000	0.13	2.77
2697	513,227	4,000,000	0.13	2.79
2698	516,092	4,000,000	0.13	2.78
2699	505,074	4,000,000	0.13	2.81
2700	508,053	4,000,000	0.13	2.81
2701	511,749	4,000,000	0.13	2.80
2702	500,791	4,000,000	0.13	2.83
2703	514,246	4,000,000	0.13	2.79
2704	506,013	4,000,000	0.13	2.81
2705	504,628	4,000,000	0.13	2.82

1.4 Report on Point Density and NPS (Tiled Data) - continued

File	Number of First Returns	Area of Swath	Point Density	Average GSD
2706	520,000	4,000,000	0.13	2.77
2707	492,369	4,000,000	0.12	2.85
2708	508,895	4,000,000	0.13	2.80
2709	497,590	4,000,000	0.12	2.84
2710	498,973	4,000,000	0.13	2.83
2711	498,598	4,000,000	0.13	2.83
2712	483,556	4,000,000	0.12	2.88
2713	503,284	4,000,000	0.13	2.82
2714	496,999	4,000,000	0.12	2.84
2715	498,288	4,000,000	0.13	2.83
2716	490,895	4,000,000	0.12	2.86
2717	498,941	4,000,000	0.13	2.83
2718	506,143	4,000,000	0.13	2.81
2719	496,827	4,000,000	0.12	2.84
2720	497,568	4,000,000	0.12	2.84
2721	498,605	4,000,000	0.13	2.83
2722	485,563	4,000,000	0.12	2.87
2723	497,285	4,000,000	0.12	2.84
2724	477,613	4,000,000	0.12	2.89
2725	501,073	4,000,000	0.13	2.83
2726	495,380	4,000,000	0.12	2.84
2727	480,252	4,000,000	0.12	2.89
2728	484,536	4,000,000	0.12	2.87
2729	482,930	4,000,000	0.12	2.88
2730	493,797	4,000,000	0.12	2.85
2731	488,180	4,000,000	0.12	2.86
2732	490,323	4,000,000	0.12	2.86
2733	495,565	4,000,000	0.12	2.84
2734	487,307	4,000,000	0.12	2.87
2735	483,792	4,000,000	0.12	2.88
2736	478,209	4,000,000	0.12	2.89
2737	481,194	4,000,000	0.12	2.88
2738	493,096	4,000,000	0.12	2.85

1.4 Report on Point Density and NPS (Tiled Data) - continued

File	Number of First Returns	Area of Swath	Point Density	Average GSD
2739	495,484	4,000,000	0.12	2.84
2740	488,555	4,000,000	0.12	2.86
2741	495,664	4,000,000	0.12	2.84
2742	495,802	4,000,000	0.12	2.84
2743	482,816	4,000,000	0.12	2.88
2744	507,393	4,000,000	0.13	2.81
2745	490,979	4,000,000	0.12	2.85
2746	495,681	4,000,000	0.12	2.84
2747	518,499	4,000,000	0.13	2.78
2748	510,666	4,000,000	0.13	2.80
2749	514,650	4,000,000	0.13	2.79
2750	521,110	4,000,000	0.13	2.77
2751	522,363	4,000,000	0.13	2.77
2752	501,672	4,000,000	0.13	2.82
2753	510,582	4,000,000	0.13	2.80
2754	501,207	4,000,000	0.13	2.83
2755	487,861	4,000,000	0.12	2.86
2756	506,326	4,000,000	0.13	2.81
2757	500,411	4,000,000	0.13	2.83
2758	507,947	4,000,000	0.13	2.81
2759	502,189	4,000,000	0.13	2.82
2760	501,469	4,000,000	0.13	2.82
2761	499,736	4,000,000	0.13	2.83
2762	491,542	4,000,000	0.12	2.85
2763	485,808	4,000,000	0.12	2.87
2764	507,961	4,000,000	0.13	2.81
2765	495,755	4,000,000	0.12	2.84
2766	497,724	4,000,000	0.12	2.84
2767	496,458	4,000,000	0.12	2.84
2768	501,817	4,000,000	0.13	2.82
2769	479,541	4,000,000	0.12	2.89
2770	485,655	4,000,000	0.12	2.87
2771	506,579	4,000,000	0.13	2.81

1.4 Report on Point Density and NPS (Tiled Data) - continued

File	Number of First Returns	Area of Swath	Point Density	Average GSD
2772	487,772	4,000,000	0.12	2.86
2773	513,022	4,000,000	0.13	2.79
2774	502,709	4,000,000	0.13	2.82
2775	510,621	4,000,000	0.13	2.80
2776	494,906	4,000,000	0.12	2.84
2777	490,061	4,000,000	0.12	2.86
2778	492,606	4,000,000	0.12	2.85
2779	482,209	4,000,000	0.12	2.88
2780	481,978	4,000,000	0.12	2.88
2781	493,910	4,000,000	0.12	2.85
2782	470,054	4,000,000	0.12	2.92
2783	487,413	4,000,000	0.12	2.87
2784	489,594	4,000,000	0.12	2.86
2785	473,071	4,000,000	0.12	2.91
2786	475,705	4,000,000	0.12	2.90
2787	502,301	4,000,000	0.13	2.82
2788	497,620	4,000,000	0.12	2.84
2789	498,117	4,000,000	0.13	2.83
2790	501,620	4,000,000	0.13	2.82
2791	473,235	4,000,000	0.12	2.91
2792	482,240	4,000,000	0.12	2.88
2793	492,353	4,000,000	0.12	2.85
2794	501,707	4,000,000	0.13	2.82
2795	505,701	4,000,000	0.13	2.81
2796	488,197	4,000,000	0.12	2.86
2797	507,475	4,000,000	0.13	2.81
2798	490,734	4,000,000	0.12	2.86
2799	492,576	4,000,000	0.12	2.85
2800	489,608	4,000,000	0.12	2.86
2801	511,701	4,000,000	0.13	2.80
2802	513,535	4,000,000	0.13	2.79
2803	494,926	4,000,000	0.12	2.84
2804	502,544	4,000,000	0.13	2.82

1.4 Report on Point Density and NPS (Tiled Data) - continued

File	Number of First Returns	Area of Swath	Point Density	Average GSD
2805	489,095	4,000,000	0.12	2.86
2806	502,107	4,000,000	0.13	2.82
2807	507,395	4,000,000	0.13	2.81
2808	484,042	4,000,000	0.12	2.88
2809	505,991	4,000,000	0.13	2.81
2810	502,569	4,000,000	0.13	2.82
2811	486,582	4,000,000	0.12	2.87
2812	479,450	4,000,000	0.12	2.89
2813	497,120	4,000,000	0.12	2.84
2814	489,952	4,000,000	0.12	2.86
2815	488,094	4,000,000	0.12	2.86
2816	485,627	4,000,000	0.12	2.87
2817	500,191	4,000,000	0.13	2.83
2818	468,959	4,000,000	0.12	2.92
2819	491,833	4,000,000	0.12	2.85
2820	482,225	4,000,000	0.12	2.88
2821	481,385	4,000,000	0.12	2.88
2822	511,627	4,000,000	0.13	2.80
2823	517,733	4,000,000	0.13	2.78
2824	523,774	4,000,000	0.13	2.76
2825	526,206	4,000,000	0.13	2.76
2826	533,926	4,000,000	0.13	2.74
2827	505,625	4,000,000	0.13	2.81
2828	504,906	4,000,000	0.13	2.82
2829	510,762	4,000,000	0.13	2.80
2830	529,085	4,000,000	0.13	2.75
2831	512,909	4,000,000	0.13	2.79
2832	518,500	4,000,000	0.13	2.78
2833	514,040	4,000,000	0.13	2.79
2834	522,664	4,000,000	0.13	2.77
2835	513,349	4,000,000	0.13	2.79
2836	505,692	4,000,000	0.13	2.81
2837	503,860	4,000,000	0.13	2.82

1.4 Report on Point Density and NPS (Tiled Data) - continued

File	Number of First Returns	Area of Swath	Point Density	Average GSD
2838	514,250	4,000,000	0.13	2.79
2839	495,204	4,000,000	0.12	2.84
2840	515,501	4,000,000	0.13	2.79
2841	502,126	4,000,000	0.13	2.82
2842	503,327	4,000,000	0.13	2.82
2843	516,852	4,000,000	0.13	2.78
2844	517,861	4,000,000	0.13	2.78
2845	522,258	4,000,000	0.13	2.77
2846	502,462	4,000,000	0.13	2.82
2847	514,302	4,000,000	0.13	2.79
2848	502,422	4,000,000	0.13	2.82
2849	504,504	4,000,000	0.13	2.82
2850	523,802	4,000,000	0.13	2.76
2851	505,313	4,000,000	0.13	2.81
2852	504,468	4,000,000	0.13	2.82
2853	521,173	4,000,000	0.13	2.77
2854	499,917	4,000,000	0.13	2.83
2855	511,715	4,000,000	0.13	2.80
2856	494,304	4,000,000	0.12	2.85
2857	476,489	4,000,000	0.12	2.90
2858	487,401	4,000,000	0.12	2.87
2859	476,108	4,000,000	0.12	2.90
2860	471,578	4,000,000	0.12	2.91
2861	487,628	4,000,000	0.12	2.86
2862	500,241	4,000,000	0.13	2.83
2863	491,949	4,000,000	0.12	2.85
2864	503,238	4,000,000	0.13	2.82
2865	477,951	4,000,000	0.12	2.89
2866	475,901	4,000,000	0.12	2.90
2867	482,887	4,000,000	0.12	2.88
2868	497,237	4,000,000	0.12	2.84
2869	494,030	4,000,000	0.12	2.85
2870	511,216	4,000,000	0.13	2.80

1.4 Report on Point Density and NPS (Tiled Data) - continued

File	Number of First Returns	Area of Swath	Point Density	Average GSD
2871	504,954	4,000,000	0.13	2.82
2872	498,911	4,000,000	0.13	2.83
2873	490,382	4,000,000	0.12	2.86
2874	473,897	4,000,000	0.12	2.91
2875	499,429	4,000,000	0.13	2.83
2876	482,454	4,000,000	0.12	2.88
2877	484,558	4,000,000	0.12	2.87
2878	484,106	4,000,000	0.12	2.87
2879	476,968	4,000,000	0.12	2.90
2880	511,045	4,000,000	0.13	2.80
2881	509,662	4,000,000	0.13	2.80
2882	520,171	4,000,000	0.13	2.77
2883	508,050	4,000,000	0.13	2.81
2884	478,073	4,000,000	0.12	2.89
2885	494,290	4,000,000	0.12	2.85
2886	522,701	4,000,000	0.13	2.77
2887	518,180	4,000,000	0.13	2.78
2888	505,061	4,000,000	0.13	2.81
2889	501,115	4,000,000	0.13	2.83
2890	488,719	4,000,000	0.12	2.86
2891	503,483	4,000,000	0.13	2.82
2892	493,658	4,000,000	0.12	2.85
2893	493,049	4,000,000	0.12	2.85
2894	484,655	4,000,000	0.12	2.87
2895	486,939	4,000,000	0.12	2.87
2896	489,797	4,000,000	0.12	2.86
2897	502,818	4,000,000	0.13	2.82
2898	479,635	4,000,000	0.12	2.89
2899	486,148	4,000,000	0.12	2.87
2900	499,230	4,000,000	0.13	2.83
2901	506,008	4,000,000	0.13	2.81
2902	505,777	4,000,000	0.13	2.81
2903	475,444	4,000,000	0.12	2.90

1.4 Report on Point Density and NPS (Tiled Data) - continued

File	Number of First Returns	Area of Swath	Point Density	Average GSD
2904	492,179	4,000,000	0.12	2.85
2905	493,913	4,000,000	0.12	2.85
2906	492,571	4,000,000	0.12	2.85
2907	485,419	4,000,000	0.12	2.87
2908	505,440	4,000,000	0.13	2.81
2909	496,134	4,000,000	0.12	2.84
2910	496,268	4,000,000	0.12	2.84
2911	468,959	4,000,000	0.12	2.92
2912	452,150	4,000,000	0.11	2.97
2913	470,460	4,000,000	0.12	2.92
2914	486,834	4,000,000	0.12	2.87
2915	499,324	4,000,000	0.13	2.83
2916	484,431	4,000,000	0.12	2.87
2917	481,828	4,000,000	0.12	2.88
2918	502,882	4,000,000	0.13	2.82
2919	478,212	4,000,000	0.12	2.89
2920	493,233	4,000,000	0.12	2.85
2921	483,566	4,000,000	0.12	2.88
2922	491,373	4,000,000	0.12	2.85
2923	483,305	4,000,000	0.12	2.88
2924	510,752	4,000,000	0.13	2.80
2925	516,857	4,000,000	0.13	2.78
2926	494,454	4,000,000	0.12	2.84
2927	505,438	4,000,000	0.13	2.81
2928	512,805	4,000,000	0.13	2.79
2929	496,775	4,000,000	0.12	2.84
2930	515,078	4,000,000	0.13	2.79
2931	515,951	4,000,000	0.13	2.78
2932	500,729	4,000,000	0.13	2.83
2933	483,875	4,000,000	0.12	2.88
2934	484,048	4,000,000	0.12	2.88
2935	482,935	4,000,000	0.12	2.88
2936	466,125	4,000,000	0.12	2.93

1.4 Report on Point Density and NPS (Tiled Data) - continued

File	Number of First Returns	Area of Swath	Point Density	Average GSD
2937	483,249	4,000,000	0.12	2.88
2938	495,680	4,000,000	0.12	2.84
2939	477,557	4,000,000	0.12	2.89
2940	481,889	4,000,000	0.12	2.88
2941	491,953	4,000,000	0.12	2.85
2942	492,434	4,000,000	0.12	2.85
2943	467,700	4,000,000	0.12	2.92
2944	473,836	4,000,000	0.12	2.91
2945	471,962	4,000,000	0.12	2.91
2946	491,308	4,000,000	0.12	2.85
2947	479,369	4,000,000	0.12	2.89
2948	475,435	4,000,000	0.12	2.90
2949	479,003	4,000,000	0.12	2.89
2950	485,315	4,000,000	0.12	2.87
2951	485,654	4,000,000	0.12	2.87
2952	484,588	4,000,000	0.12	2.87
2953	474,375	4,000,000	0.12	2.90
2954	478,518	4,000,000	0.12	2.89
2955	502,041	4,000,000	0.13	2.82
2956	497,331	4,000,000	0.12	2.84
2957	463,476	4,000,000	0.12	2.94
2958	479,247	4,000,000	0.12	2.89
2959	490,342	4,000,000	0.12	2.86
2960	471,883	4,000,000	0.12	2.91
2961	492,150	4,000,000	0.12	2.85
2962	485,572	4,000,000	0.12	2.87
2963	491,628	4,000,000	0.12	2.85
2964	481,423	4,000,000	0.12	2.88
2965	480,583	4,000,000	0.12	2.89
2966	493,061	4,000,000	0.12	2.85
2967	503,495	4,000,000	0.13	2.82
2968	507,126	4,000,000	0.13	2.81
2969	493,398	4,000,000	0.12	2.85

1.4 Report on Point Density and NPS (Tiled Data) - continued

File	Number of First Returns	Area of Swath	Point Density	Average GSD
2970	490,680	4,000,000	0.12	2.86
2971	509,464	4,000,000	0.13	2.80
2972	492,277	4,000,000	0.12	2.85
2973	506,366	4,000,000	0.13	2.81
2974	503,849	4,000,000	0.13	2.82
2975	518,810	4,000,000	0.13	2.78
2976	511,809	4,000,000	0.13	2.80
2977	499,048	4,000,000	0.13	2.83
2978	487,743	4,000,000	0.12	2.86
2979	498,597	4,000,000	0.13	2.83
2980	505,403	4,000,000	0.13	2.81
2981	497,233	4,000,000	0.12	2.84
2982	489,752	4,000,000	0.12	2.86
2983	508,488	4,000,000	0.13	2.81
2984	522,539	4,000,000	0.13	2.77
2985	482,052	4,000,000	0.12	2.88
2986	477,905	4,000,000	0.12	2.89
2987	502,443	4,000,000	0.13	2.82
2988	504,549	4,000,000	0.13	2.82
2989	514,251	4,000,000	0.13	2.79
2990	500,821	4,000,000	0.13	2.83
2991	498,172	4,000,000	0.13	2.83
2992	480,922	4,000,000	0.12	2.88
2993	484,726	4,000,000	0.12	2.87
2994	513,073	4,000,000	0.13	2.79
2995	507,579	4,000,000	0.13	2.81
2996	494,488	4,000,000	0.12	2.84
2997	516,777	4,000,000	0.13	2.78
2998	494,203	4,000,000	0.12	2.85
2999	497,319	4,000,000	0.12	2.84
3000	512,118	4,000,000	0.13	2.80
3001	488,166	4,000,000	0.12	2.86
3002	526,183	4,000,000	0.13	2.76

1.4 Report on Point Density and NPS (Tiled Data) - continued

File	Number of First Returns	Area of Swath	Point Density	Average GSD
3003	501,703	4,000,000	0.13	2.82
3004	512,683	4,000,000	0.13	2.79
3005	526,216	4,000,000	0.13	2.76
3006	519,152	4,000,000	0.13	2.78
3007	497,047	4,000,000	0.12	2.84
3008	515,428	4,000,000	0.13	2.79
3009	510,321	4,000,000	0.13	2.80
3010	458,986	4,000,000	0.12	2.95
3011	462,190	4,000,000	0.12	2.94
3012	476,566	4,000,000	0.12	2.90
3013	521,712	4,000,000	0.13	2.77
3014	512,868	4,000,000	0.13	2.79
3015	499,397	4,000,000	0.13	2.83
3016	524,308	4,000,000	0.13	2.76
3017	507,282	4,000,000	0.13	2.81
3018	502,481	4,000,000	0.13	2.82
3019	515,599	4,000,000	0.13	2.79
3020	505,515	4,000,000	0.13	2.81
3021	518,332	4,000,000	0.13	2.78
3022	520,807	4,000,000	0.13	2.77
3023	513,178	4,000,000	0.13	2.79
3024	505,834	4,000,000	0.13	2.81
3025	526,023	4,000,000	0.13	2.76
3026	506,330	4,000,000	0.13	2.81
3027	505,815	4,000,000	0.13	2.81
3028	511,410	4,000,000	0.13	2.80
3029	514,135	4,000,000	0.13	2.79
3030	507,373	4,000,000	0.13	2.81
3031	513,650	4,000,000	0.13	2.79
3032	500,761	4,000,000	0.13	2.83
3033	511,572	4,000,000	0.13	2.80
3034	509,036	4,000,000	0.13	2.80
3035	513,757	4,000,000	0.13	2.79

1.4 Report on Point Density and NPS (Tiled Data) - continued

File	Number of First Returns	Area of Swath	Point Density	Average GSD
3036	522,722	4,000,000	0.13	2.77
3037	515,735	4,000,000	0.13	2.79
3038	521,125	4,000,000	0.13	2.77
3039	519,703	4,000,000	0.13	2.77
3040	511,176	4,000,000	0.13	2.80
3041	519,534	4,000,000	0.13	2.78
3042	513,688	4,000,000	0.13	2.79
3043	510,922	4,000,000	0.13	2.80
3044	511,931	4,000,000	0.13	2.80
3045	499,321	4,000,000	0.13	2.83
3046	513,617	4,000,000	0.13	2.79
3047	506,392	4,000,000	0.13	2.81
3048	503,518	4,000,000	0.13	2.82
3049	520,826	4,000,000	0.13	2.77
3050	512,244	4,000,000	0.13	2.79
3051	513,253	4,000,000	0.13	2.79
3052	514,756	4,000,000	0.13	2.79
3053	512,506	4,000,000	0.13	2.79
3054	527,780	4,000,000	0.13	2.75
3055	499,592	4,000,000	0.13	2.83
3056	496,868	4,000,000	0.12	2.84
3057	524,481	4,000,000	0.13	2.76
3058	514,607	4,000,000	0.13	2.79
3059	514,867	4,000,000	0.13	2.79
3060	503,017	4,000,000	0.13	2.82
3061	505,449	4,000,000	0.13	2.81
3062	525,074	4,000,000	0.13	2.76
3063	456,458	4,000,000	0.11	2.96
3064	439,705	4,000,000	0.11	3.02
3065	480,466	4,000,000	0.12	2.89
3066	494,694	4,000,000	0.12	2.84
3067	480,416	4,000,000	0.12	2.89
3068	514,529	4,000,000	0.13	2.79

1.4 Report on Point Density and NPS (Tiled Data) - continued

File	Number of First Returns	Area of Swath	Point Density	Average GSD
3069	507,359	4,000,000	0.13	2.81
3070	536,449	4,000,000	0.13	2.73
3071	510,300	4,000,000	0.13	2.80
3072	511,883	4,000,000	0.13	2.80
3073	515,665	4,000,000	0.13	2.79
3074	513,121	4,000,000	0.13	2.79
3075	513,949	4,000,000	0.13	2.79
3076	517,834	4,000,000	0.13	2.78
3077	493,675	4,000,000	0.12	2.85
3078	494,120	4,000,000	0.12	2.85
3079	485,647	4,000,000	0.12	2.87
3080	458,307	4,000,000	0.12	2.95
3081	470,435	4,000,000	0.12	2.92
3082	462,128	4,000,000	0.12	2.94
3083	475,138	4,000,000	0.12	2.90
3084	474,424	4,000,000	0.12	2.90
3085	473,701	4,000,000	0.12	2.91
3086	475,155	4,000,000	0.12	2.90
3087	471,605	4,000,000	0.12	2.91
3088	473,128	4,000,000	0.12	2.91
3089	486,247	4,000,000	0.12	2.87
3090	487,510	4,000,000	0.12	2.86
3091	485,437	4,000,000	0.12	2.87
3092	481,512	4,000,000	0.12	2.88
3093	482,192	4,000,000	0.12	2.88
3094	472,198	4,000,000	0.12	2.91
3095	475,579	4,000,000	0.12	2.90
3096	481,854	4,000,000	0.12	2.88
3097	458,764	4,000,000	0.12	2.95
3098	482,674	4,000,000	0.12	2.88
3099	474,971	4,000,000	0.12	2.90
3100	476,024	4,000,000	0.12	2.90
3101	487,278	4,000,000	0.12	2.87

1.4 Report on Point Density and NPS (Tiled Data) - continued

File	Number of First Returns	Area of Swath	Point Density	Average GSD
3102	488,757	4,000,000	0.12	2.86
3103	482,563	4,000,000	0.12	2.88
3104	476,830	4,000,000	0.12	2.90
3105	480,277	4,000,000	0.12	2.89
3106	497,376	4,000,000	0.12	2.84
3107	475,920	4,000,000	0.12	2.90
3108	497,282	4,000,000	0.12	2.84
3109	491,947	4,000,000	0.12	2.85
3110	497,702	4,000,000	0.12	2.84
3111	496,439	4,000,000	0.12	2.84
3112	485,646	4,000,000	0.12	2.87
3113	492,289	4,000,000	0.12	2.85
3114	495,798	4,000,000	0.12	2.84
3115	477,256	4,000,000	0.12	2.90
3116	478,198	4,000,000	0.12	2.89
3117	487,039	4,000,000	0.12	2.87
3118	453,418	4,000,000	0.11	2.97
3119	471,525	4,000,000	0.12	2.91
3120	453,327	4,000,000	0.11	2.97
3121	480,503	4,000,000	0.12	2.89
3122	432,335	4,000,000	0.11	3.04
3123	478,892	4,000,000	0.12	2.89
3124	467,717	4,000,000	0.12	2.92
3125	469,550	4,000,000	0.12	2.92
3126	481,127	4,000,000	0.12	2.88
3127	496,008	4,000,000	0.12	2.84
3128	499,613	4,000,000	0.13	2.83
3129	487,776	4,000,000	0.12	2.86
3130	499,284	4,000,000	0.13	2.83
3131	487,485	4,000,000	0.12	2.87
3132	492,712	4,000,000	0.12	2.85
3133	493,862	4,000,000	0.12	2.85
3134	476,644	4,000,000	0.12	2.90

1.4 Report on Point Density and NPS (Tiled Data) - continued

File	Number of First Returns	Area of Swath	Point Density	Average GSD
3135	495,008	4,000,000	0.12	2.84
3136	492,872	4,000,000	0.12	2.85
3137	486,402	4,000,000	0.12	2.87
3138	477,424	4,000,000	0.12	2.90
3139	499,444	4,000,000	0.13	2.83
3140	484,549	4,000,000	0.12	2.87
3141	506,818	4,000,000	0.13	2.81
3142	491,581	4,000,000	0.12	2.85
3143	496,469	4,000,000	0.12	2.84
3144	509,106	4,000,000	0.13	2.80
3145	502,272	4,000,000	0.13	2.82
3146	494,104	4,000,000	0.12	2.85
3147	480,650	4,000,000	0.12	2.89
3148	461,912	4,000,000	0.12	2.94
3149	479,767	4,000,000	0.12	2.89
3150	502,076	4,000,000	0.13	2.82
3151	494,154	4,000,000	0.12	2.85
3152	514,989	4,000,000	0.13	2.79
3153	503,634	4,000,000	0.13	2.82
3154	486,342	4,000,000	0.12	2.87
3155	476,128	4,000,000	0.12	2.90
3156	473,214	4,000,000	0.12	2.91
3157	493,630	4,000,000	0.12	2.85
3158	478,452	4,000,000	0.12	2.89
3159	470,505	4,000,000	0.12	2.92
3160	483,951	4,000,000	0.12	2.88
3161	495,418	4,000,000	0.12	2.84
3162	487,787	4,000,000	0.12	2.86
3163	472,876	4,000,000	0.12	2.91
3164	493,349	4,000,000	0.12	2.85
3165	494,330	4,000,000	0.12	2.85
3166	472,268	4,000,000	0.12	2.91
3167	461,999	4,000,000	0.12	2.94

1.4 Report on Point Density and NPS (Tiled Data) - continued

File	Number of First Returns	Area of Swath	Point Density	Average GSD
3168	476,379	4,000,000	0.12	2.90
3169	440,448	4,000,000	0.11	3.01
3170	477,263	4,000,000	0.12	2.90
3171	505,656	4,000,000	0.13	2.81
3172	477,481	4,000,000	0.12	2.89
3173	497,339	4,000,000	0.12	2.84
3174	498,211	4,000,000	0.13	2.83
3175	499,752	4,000,000	0.13	2.83
3176	512,185	4,000,000	0.13	2.80
3177	448,990	4,000,000	0.11	2.99
3178	508,278	4,000,000	0.13	2.81
3179	505,580	4,000,000	0.13	2.81
3180	483,674	4,000,000	0.12	2.88
3181	510,259	4,000,000	0.13	2.80
3182	524,300	4,000,000	0.13	2.76
3183	536,582	4,000,000	0.13	2.73
3184	524,681	4,000,000	0.13	2.76
Average			0.12	2.84

2.1 Report on LAS Format (Tiled Data)

[Classified Files - C:\Users\mrjeffer\Desktop\Richland\LAS](#)

File	LAS Format
1000_704.las	LAS 1.2 without RGB
1000_706.las	LAS 1.2 without RGB
1000_708.las	LAS 1.2 without RGB
1000_710.las	LAS 1.2 without RGB
1000_712.las	LAS 1.2 without RGB
1000_714.las	LAS 1.2 without RGB
1000_716.las	LAS 1.2 without RGB
1000_718.las	LAS 1.2 without RGB
1000_720.las	LAS 1.2 without RGB
1000_722.las	LAS 1.2 without RGB
1000_724.las	LAS 1.2 without RGB
1000_726.las	LAS 1.2 without RGB
1000_728.las	LAS 1.2 without RGB
1000_730.las	LAS 1.2 without RGB
1000_732.las	LAS 1.2 without RGB
1000_734.las	LAS 1.2 without RGB
1000_736.las	LAS 1.2 without RGB
1000_738.las	LAS 1.2 without RGB
1000_740.las	LAS 1.2 without RGB
1000_742.las	LAS 1.2 without RGB
1000_744.las	LAS 1.2 without RGB
1000_746.las	LAS 1.2 without RGB
1000_748.las	LAS 1.2 without RGB
1000_750.las	LAS 1.2 without RGB
1000_752.las	LAS 1.2 without RGB
1000_754.las	LAS 1.2 without RGB
1000_756.las	LAS 1.2 without RGB
1000_758.las	LAS 1.2 without RGB
1000_760.las	LAS 1.2 without RGB
1000_762.las	LAS 1.2 without RGB
1000_764.las	LAS 1.2 without RGB
1000_766.las	LAS 1.2 without RGB
1000_768.las	LAS 1.2 without RGB
1000_770.las	LAS 1.2 without RGB
1000_772.las	LAS 1.2 without RGB
1000_774.las	LAS 1.2 without RGB
1000_776.las	LAS 1.2 without RGB
1000_778.las	LAS 1.2 without RGB
1000_780.las	LAS 1.2 without RGB
1000_782.las	LAS 1.2 without RGB
1000_784.las	LAS 1.2 without RGB
1000_786.las	LAS 1.2 without RGB
1000_788.las	LAS 1.2 without RGB
1000_790.las	LAS 1.2 without RGB
1000_792.las	LAS 1.2 without RGB
1000_794.las	LAS 1.2 without RGB
1000_796.las	LAS 1.2 without RGB
1002_698.las	LAS 1.2 without RGB

2.1 Report on LAS Format (Tiled Data) - continued

File	LAS Format
1002_700.las	LAS 1.2 without RGB
1002_702.las	LAS 1.2 without RGB
1002_704.las	LAS 1.2 without RGB
1002_706.las	LAS 1.2 without RGB
1002_708.las	LAS 1.2 without RGB
1002_710.las	LAS 1.2 without RGB
1002_712.las	LAS 1.2 without RGB
1002_714.las	LAS 1.2 without RGB
1002_716.las	LAS 1.2 without RGB
1002_718.las	LAS 1.2 without RGB
1002_720.las	LAS 1.2 without RGB
1002_722.las	LAS 1.2 without RGB
1002_724.las	LAS 1.2 without RGB
1002_726.las	LAS 1.2 without RGB
1002_728.las	LAS 1.2 without RGB
1002_730.las	LAS 1.2 without RGB
1002_732.las	LAS 1.2 without RGB
1002_734.las	LAS 1.2 without RGB
1002_736.las	LAS 1.2 without RGB
1002_738.las	LAS 1.2 without RGB
1002_740.las	LAS 1.2 without RGB
1002_742.las	LAS 1.2 without RGB
1002_744.las	LAS 1.2 without RGB
1002_746.las	LAS 1.2 without RGB
1002_748.las	LAS 1.2 without RGB
1002_750.las	LAS 1.2 without RGB
1002_752.las	LAS 1.2 without RGB
1002_754.las	LAS 1.2 without RGB
1002_756.las	LAS 1.2 without RGB
1002_758.las	LAS 1.2 without RGB
1002_760.las	LAS 1.2 without RGB
1002_762.las	LAS 1.2 without RGB
1002_764.las	LAS 1.2 without RGB
1002_766.las	LAS 1.2 without RGB
1002_768.las	LAS 1.2 without RGB
1002_770.las	LAS 1.2 without RGB
1002_772.las	LAS 1.2 without RGB
1002_774.las	LAS 1.2 without RGB
1002_776.las	LAS 1.2 without RGB
1002_778.las	LAS 1.2 without RGB
1002_780.las	LAS 1.2 without RGB
1002_782.las	LAS 1.2 without RGB
1002_784.las	LAS 1.2 without RGB
1002_786.las	LAS 1.2 without RGB
1002_788.las	LAS 1.2 without RGB
1002_790.las	LAS 1.2 without RGB
1002_792.las	LAS 1.2 without RGB
1002_794.las	LAS 1.2 without RGB
1002_796.las	LAS 1.2 without RGB

2.1 Report on LAS Format (Tiled Data) - continued

File	LAS Format
1002_798.las	LAS 1.2 without RGB
1004_698.las	LAS 1.2 without RGB
1004_700.las	LAS 1.2 without RGB
1004_702.las	LAS 1.2 without RGB
1004_704.las	LAS 1.2 without RGB
1004_706.las	LAS 1.2 without RGB
1004_708.las	LAS 1.2 without RGB
1004_710.las	LAS 1.2 without RGB
1004_712.las	LAS 1.2 without RGB
1004_714.las	LAS 1.2 without RGB
1004_716.las	LAS 1.2 without RGB
1004_718.las	LAS 1.2 without RGB
1004_720.las	LAS 1.2 without RGB
1004_722.las	LAS 1.2 without RGB
1004_724.las	LAS 1.2 without RGB
1004_726.las	LAS 1.2 without RGB
1004_728.las	LAS 1.2 without RGB
1004_730.las	LAS 1.2 without RGB
1004_732.las	LAS 1.2 without RGB
1004_734.las	LAS 1.2 without RGB
1004_736.las	LAS 1.2 without RGB
1004_738.las	LAS 1.2 without RGB
1004_740.las	LAS 1.2 without RGB
1004_742.las	LAS 1.2 without RGB
1004_744.las	LAS 1.2 without RGB
1004_746.las	LAS 1.2 without RGB
1004_748.las	LAS 1.2 without RGB
1004_750.las	LAS 1.2 without RGB
1004_752.las	LAS 1.2 without RGB
1004_754.las	LAS 1.2 without RGB
1004_756.las	LAS 1.2 without RGB
1004_758.las	LAS 1.2 without RGB
1004_760.las	LAS 1.2 without RGB
1004_762.las	LAS 1.2 without RGB
1004_764.las	LAS 1.2 without RGB
1004_766.las	LAS 1.2 without RGB
1004_768.las	LAS 1.2 without RGB
1004_770.las	LAS 1.2 without RGB
1004_772.las	LAS 1.2 without RGB
1004_774.las	LAS 1.2 without RGB
1004_776.las	LAS 1.2 without RGB
1004_778.las	LAS 1.2 without RGB
1004_780.las	LAS 1.2 without RGB
1004_782.las	LAS 1.2 without RGB
1004_784.las	LAS 1.2 without RGB
1004_786.las	LAS 1.2 without RGB
1004_788.las	LAS 1.2 without RGB
1004_790.las	LAS 1.2 without RGB
1004_792.las	LAS 1.2 without RGB

2.1 Report on LAS Format (Tiled Data) - continued

File	LAS Format
1004_794.las	LAS 1.2 without RGB
1004_796.las	LAS 1.2 without RGB
1004_798.las	LAS 1.2 without RGB
1006_698.las	LAS 1.2 without RGB
1006_700.las	LAS 1.2 without RGB
1006_702.las	LAS 1.2 without RGB
1006_704.las	LAS 1.2 without RGB
1006_706.las	LAS 1.2 without RGB
1006_708.las	LAS 1.2 without RGB
1006_710.las	LAS 1.2 without RGB
1006_712.las	LAS 1.2 without RGB
1006_714.las	LAS 1.2 without RGB
1006_716.las	LAS 1.2 without RGB
1006_718.las	LAS 1.2 without RGB
1006_720.las	LAS 1.2 without RGB
1006_722.las	LAS 1.2 without RGB
1006_724.las	LAS 1.2 without RGB
1006_726.las	LAS 1.2 without RGB
1006_728.las	LAS 1.2 without RGB
1006_730.las	LAS 1.2 without RGB
1006_732.las	LAS 1.2 without RGB
1006_734.las	LAS 1.2 without RGB
1006_736.las	LAS 1.2 without RGB
1006_738.las	LAS 1.2 without RGB
1006_740.las	LAS 1.2 without RGB
1006_742.las	LAS 1.2 without RGB
1006_744.las	LAS 1.2 without RGB
1006_746.las	LAS 1.2 without RGB
1006_748.las	LAS 1.2 without RGB
1006_750.las	LAS 1.2 without RGB
1006_752.las	LAS 1.2 without RGB
1006_754.las	LAS 1.2 without RGB
1006_756.las	LAS 1.2 without RGB
1006_758.las	LAS 1.2 without RGB
1006_760.las	LAS 1.2 without RGB
1006_762.las	LAS 1.2 without RGB
1006_764.las	LAS 1.2 without RGB
1006_766.las	LAS 1.2 without RGB
1006_768.las	LAS 1.2 without RGB
1006_770.las	LAS 1.2 without RGB
1006_772.las	LAS 1.2 without RGB
1006_774.las	LAS 1.2 without RGB
1006_776.las	LAS 1.2 without RGB
1006_778.las	LAS 1.2 without RGB
1006_780.las	LAS 1.2 without RGB
1006_782.las	LAS 1.2 without RGB
1006_784.las	LAS 1.2 without RGB
1006_786.las	LAS 1.2 without RGB
1006_788.las	LAS 1.2 without RGB

2.1 Report on LAS Format (Tiled Data) - continued

File	LAS Format
1006_790.las	LAS 1.2 without RGB
1006_792.las	LAS 1.2 without RGB
1006_794.las	LAS 1.2 without RGB
1006_796.las	LAS 1.2 without RGB
1006_798.las	LAS 1.2 without RGB
1008_698.las	LAS 1.2 without RGB
1008_700.las	LAS 1.2 without RGB
1008_702.las	LAS 1.2 without RGB
1008_704.las	LAS 1.2 without RGB
1008_706.las	LAS 1.2 without RGB
1008_708.las	LAS 1.2 without RGB
1008_710.las	LAS 1.2 without RGB
1008_712.las	LAS 1.2 without RGB
1008_714.las	LAS 1.2 without RGB
1008_716.las	LAS 1.2 without RGB
1008_718.las	LAS 1.2 without RGB
1008_720.las	LAS 1.2 without RGB
1008_722.las	LAS 1.2 without RGB
1008_724.las	LAS 1.2 without RGB
1008_726.las	LAS 1.2 without RGB
1008_728.las	LAS 1.2 without RGB
1008_730.las	LAS 1.2 without RGB
1008_732.las	LAS 1.2 without RGB
1008_734.las	LAS 1.2 without RGB
1008_736.las	LAS 1.2 without RGB
1008_738.las	LAS 1.2 without RGB
1008_740.las	LAS 1.2 without RGB
1008_742.las	LAS 1.2 without RGB
1008_744.las	LAS 1.2 without RGB
1008_746.las	LAS 1.2 without RGB
1008_748.las	LAS 1.2 without RGB
1008_750.las	LAS 1.2 without RGB
1008_752.las	LAS 1.2 without RGB
1008_754.las	LAS 1.2 without RGB
1008_756.las	LAS 1.2 without RGB
1008_758.las	LAS 1.2 without RGB
1008_760.las	LAS 1.2 without RGB
1008_762.las	LAS 1.2 without RGB
1008_764.las	LAS 1.2 without RGB
1008_766.las	LAS 1.2 without RGB
1008_768.las	LAS 1.2 without RGB
1008_770.las	LAS 1.2 without RGB
1008_772.las	LAS 1.2 without RGB
1008_774.las	LAS 1.2 without RGB
1008_776.las	LAS 1.2 without RGB
1008_778.las	LAS 1.2 without RGB
1008_780.las	LAS 1.2 without RGB
1008_782.las	LAS 1.2 without RGB
1008_784.las	LAS 1.2 without RGB

2.1 Report on LAS Format (Tiled Data) - continued

File	LAS Format
1008_786.las	LAS 1.2 without RGB
1008_788.las	LAS 1.2 without RGB
1008_790.las	LAS 1.2 without RGB
1008_792.las	LAS 1.2 without RGB
1008_794.las	LAS 1.2 without RGB
1008_796.las	LAS 1.2 without RGB
1008_798.las	LAS 1.2 without RGB
1010_698.las	LAS 1.2 without RGB
1010_700.las	LAS 1.2 without RGB
1010_702.las	LAS 1.2 without RGB
1010_704.las	LAS 1.2 without RGB
1010_706.las	LAS 1.2 without RGB
1010_708.las	LAS 1.2 without RGB
1010_710.las	LAS 1.2 without RGB
1010_712.las	LAS 1.2 without RGB
1010_714.las	LAS 1.2 without RGB
1010_716.las	LAS 1.2 without RGB
1010_718.las	LAS 1.2 without RGB
1010_720.las	LAS 1.2 without RGB
1010_722.las	LAS 1.2 without RGB
1010_724.las	LAS 1.2 without RGB
1010_726.las	LAS 1.2 without RGB
1010_728.las	LAS 1.2 without RGB
1010_730.las	LAS 1.2 without RGB
1010_732.las	LAS 1.2 without RGB
1010_734.las	LAS 1.2 without RGB
1010_736.las	LAS 1.2 without RGB
1010_738.las	LAS 1.2 without RGB
1010_740.las	LAS 1.2 without RGB
1010_742.las	LAS 1.2 without RGB
1010_744.las	LAS 1.2 without RGB
1010_746.las	LAS 1.2 without RGB
1010_748.las	LAS 1.2 without RGB
1010_750.las	LAS 1.2 without RGB
1010_752.las	LAS 1.2 without RGB
1010_754.las	LAS 1.2 without RGB
1010_756.las	LAS 1.2 without RGB
1010_758.las	LAS 1.2 without RGB
1010_760.las	LAS 1.2 without RGB
1010_762.las	LAS 1.2 without RGB
1010_764.las	LAS 1.2 without RGB
1010_766.las	LAS 1.2 without RGB
1010_768.las	LAS 1.2 without RGB
1010_770.las	LAS 1.2 without RGB
1010_772.las	LAS 1.2 without RGB
1010_774.las	LAS 1.2 without RGB
1010_776.las	LAS 1.2 without RGB
1010_778.las	LAS 1.2 without RGB
1010_780.las	LAS 1.2 without RGB

2.1 Report on LAS Format (Tiled Data) - continued

File	LAS Format
1010_782.las	LAS 1.2 without RGB
1010_784.las	LAS 1.2 without RGB
1010_786.las	LAS 1.2 without RGB
1010_788.las	LAS 1.2 without RGB
1010_790.las	LAS 1.2 without RGB
1010_792.las	LAS 1.2 without RGB
1010_794.las	LAS 1.2 without RGB
1010_796.las	LAS 1.2 without RGB
1010_798.las	LAS 1.2 without RGB
1012_698.las	LAS 1.2 without RGB
1012_700.las	LAS 1.2 without RGB
1012_702.las	LAS 1.2 without RGB
1012_704.las	LAS 1.2 without RGB
1012_706.las	LAS 1.2 without RGB
1012_708.las	LAS 1.2 without RGB
1012_710.las	LAS 1.2 without RGB
1012_712.las	LAS 1.2 without RGB
1012_714.las	LAS 1.2 without RGB
1012_716.las	LAS 1.2 without RGB
1012_718.las	LAS 1.2 without RGB
1012_720.las	LAS 1.2 without RGB
1012_722.las	LAS 1.2 without RGB
1012_724.las	LAS 1.2 without RGB
1012_726.las	LAS 1.2 without RGB
1012_728.las	LAS 1.2 without RGB
1012_730.las	LAS 1.2 without RGB
1012_732.las	LAS 1.2 without RGB
1012_734.las	LAS 1.2 without RGB
1012_736.las	LAS 1.2 without RGB
1012_738.las	LAS 1.2 without RGB
1012_740.las	LAS 1.2 without RGB
1012_742.las	LAS 1.2 without RGB
1012_744.las	LAS 1.2 without RGB
1012_746.las	LAS 1.2 without RGB
1012_748.las	LAS 1.2 without RGB
1012_750.las	LAS 1.2 without RGB
1012_752.las	LAS 1.2 without RGB
1012_754.las	LAS 1.2 without RGB
1012_756.las	LAS 1.2 without RGB
1012_758.las	LAS 1.2 without RGB
1012_760.las	LAS 1.2 without RGB
1012_762.las	LAS 1.2 without RGB
1012_764.las	LAS 1.2 without RGB
1012_766.las	LAS 1.2 without RGB
1012_768.las	LAS 1.2 without RGB
1012_770.las	LAS 1.2 without RGB
1012_772.las	LAS 1.2 without RGB
1012_774.las	LAS 1.2 without RGB
1012_776.las	LAS 1.2 without RGB

2.1 Report on LAS Format (Tiled Data) - continued

File	LAS Format
1012_778.las	LAS 1.2 without RGB
1012_780.las	LAS 1.2 without RGB
1012_782.las	LAS 1.2 without RGB
1012_784.las	LAS 1.2 without RGB
1012_786.las	LAS 1.2 without RGB
1012_788.las	LAS 1.2 without RGB
1012_790.las	LAS 1.2 without RGB
1012_792.las	LAS 1.2 without RGB
1012_794.las	LAS 1.2 without RGB
1012_796.las	LAS 1.2 without RGB
1012_798.las	LAS 1.2 without RGB
1014_698.las	LAS 1.2 without RGB
1014_700.las	LAS 1.2 without RGB
1014_702.las	LAS 1.2 without RGB
1014_704.las	LAS 1.2 without RGB
1014_706.las	LAS 1.2 without RGB
1014_708.las	LAS 1.2 without RGB
1014_710.las	LAS 1.2 without RGB
1014_712.las	LAS 1.2 without RGB
1014_714.las	LAS 1.2 without RGB
1014_716.las	LAS 1.2 without RGB
1014_718.las	LAS 1.2 without RGB
1014_720.las	LAS 1.2 without RGB
1014_722.las	LAS 1.2 without RGB
1014_724.las	LAS 1.2 without RGB
1014_726.las	LAS 1.2 without RGB
1014_728.las	LAS 1.2 without RGB
1014_730.las	LAS 1.2 without RGB
1014_732.las	LAS 1.2 without RGB
1014_734.las	LAS 1.2 without RGB
1014_736.las	LAS 1.2 without RGB
1014_738.las	LAS 1.2 without RGB
1014_740.las	LAS 1.2 without RGB
1014_742.las	LAS 1.2 without RGB
1014_744.las	LAS 1.2 without RGB
1014_746.las	LAS 1.2 without RGB
1014_748.las	LAS 1.2 without RGB
1014_750.las	LAS 1.2 without RGB
1014_752.las	LAS 1.2 without RGB
1014_754.las	LAS 1.2 without RGB
1014_756.las	LAS 1.2 without RGB
1014_758.las	LAS 1.2 without RGB
1014_760.las	LAS 1.2 without RGB
1014_762.las	LAS 1.2 without RGB
1014_764.las	LAS 1.2 without RGB
1014_766.las	LAS 1.2 without RGB
1014_768.las	LAS 1.2 without RGB
1014_770.las	LAS 1.2 without RGB
1014_772.las	LAS 1.2 without RGB

2.1 Report on LAS Format (Tiled Data) - continued

File	LAS Format
1014_774.las	LAS 1.2 without RGB
1014_776.las	LAS 1.2 without RGB
1014_778.las	LAS 1.2 without RGB
1014_780.las	LAS 1.2 without RGB
1014_782.las	LAS 1.2 without RGB
1014_784.las	LAS 1.2 without RGB
1014_786.las	LAS 1.2 without RGB
1014_788.las	LAS 1.2 without RGB
1014_790.las	LAS 1.2 without RGB
1014_792.las	LAS 1.2 without RGB
1014_794.las	LAS 1.2 without RGB
1014_796.las	LAS 1.2 without RGB
1014_798.las	LAS 1.2 without RGB
1016_698.las	LAS 1.2 without RGB
1016_700.las	LAS 1.2 without RGB
1016_702.las	LAS 1.2 without RGB
1016_704.las	LAS 1.2 without RGB
1016_706.las	LAS 1.2 without RGB
1016_708.las	LAS 1.2 without RGB
1016_710.las	LAS 1.2 without RGB
1016_712.las	LAS 1.2 without RGB
1016_714.las	LAS 1.2 without RGB
1016_716.las	LAS 1.2 without RGB
1016_718.las	LAS 1.2 without RGB
1016_720.las	LAS 1.2 without RGB
1016_722.las	LAS 1.2 without RGB
1016_724.las	LAS 1.2 without RGB
1016_726.las	LAS 1.2 without RGB
1016_728.las	LAS 1.2 without RGB
1016_730.las	LAS 1.2 without RGB
1016_732.las	LAS 1.2 without RGB
1016_734.las	LAS 1.2 without RGB
1016_736.las	LAS 1.2 without RGB
1016_738.las	LAS 1.2 without RGB
1016_740.las	LAS 1.2 without RGB
1016_742.las	LAS 1.2 without RGB
1016_744.las	LAS 1.2 without RGB
1016_746.las	LAS 1.2 without RGB
1016_748.las	LAS 1.2 without RGB
1016_750.las	LAS 1.2 without RGB
1016_752.las	LAS 1.2 without RGB
1016_754.las	LAS 1.2 without RGB
1016_756.las	LAS 1.2 without RGB
1016_758.las	LAS 1.2 without RGB
1016_760.las	LAS 1.2 without RGB
1016_762.las	LAS 1.2 without RGB
1016_764.las	LAS 1.2 without RGB
1016_766.las	LAS 1.2 without RGB
1016_768.las	LAS 1.2 without RGB

2.1 Report on LAS Format (Tiled Data) - continued

File	LAS Format
1016_770.las	LAS 1.2 without RGB
1016_772.las	LAS 1.2 without RGB
1016_774.las	LAS 1.2 without RGB
1016_776.las	LAS 1.2 without RGB
1016_778.las	LAS 1.2 without RGB
1016_780.las	LAS 1.2 without RGB
1016_782.las	LAS 1.2 without RGB
1016_784.las	LAS 1.2 without RGB
1016_786.las	LAS 1.2 without RGB
1016_788.las	LAS 1.2 without RGB
1016_790.las	LAS 1.2 without RGB
1016_792.las	LAS 1.2 without RGB
1016_794.las	LAS 1.2 without RGB
1016_796.las	LAS 1.2 without RGB
1016_798.las	LAS 1.2 without RGB
1018_698.las	LAS 1.2 without RGB
1018_700.las	LAS 1.2 without RGB
1018_702.las	LAS 1.2 without RGB
1018_704.las	LAS 1.2 without RGB
1018_706.las	LAS 1.2 without RGB
1018_708.las	LAS 1.2 without RGB
1018_710.las	LAS 1.2 without RGB
1018_712.las	LAS 1.2 without RGB
1018_714.las	LAS 1.2 without RGB
1018_716.las	LAS 1.2 without RGB
1018_718.las	LAS 1.2 without RGB
1018_720.las	LAS 1.2 without RGB
1018_722.las	LAS 1.2 without RGB
1018_724.las	LAS 1.2 without RGB
1018_726.las	LAS 1.2 without RGB
1018_728.las	LAS 1.2 without RGB
1018_730.las	LAS 1.2 without RGB
1018_732.las	LAS 1.2 without RGB
1018_734.las	LAS 1.2 without RGB
1018_736.las	LAS 1.2 without RGB
1018_738.las	LAS 1.2 without RGB
1018_740.las	LAS 1.2 without RGB
1018_742.las	LAS 1.2 without RGB
1018_744.las	LAS 1.2 without RGB
1018_746.las	LAS 1.2 without RGB
1018_748.las	LAS 1.2 without RGB
1018_750.las	LAS 1.2 without RGB
1018_752.las	LAS 1.2 without RGB
1018_754.las	LAS 1.2 without RGB
1018_756.las	LAS 1.2 without RGB
1018_758.las	LAS 1.2 without RGB
1018_760.las	LAS 1.2 without RGB
1018_762.las	LAS 1.2 without RGB
1018_764.las	LAS 1.2 without RGB

2.1 Report on LAS Format (Tiled Data) - continued

File	LAS Format
1018_766.las	LAS 1.2 without RGB
1018_768.las	LAS 1.2 without RGB
1018_770.las	LAS 1.2 without RGB
1018_772.las	LAS 1.2 without RGB
1018_774.las	LAS 1.2 without RGB
1018_776.las	LAS 1.2 without RGB
1018_778.las	LAS 1.2 without RGB
1018_780.las	LAS 1.2 without RGB
1018_782.las	LAS 1.2 without RGB
1018_784.las	LAS 1.2 without RGB
1018_786.las	LAS 1.2 without RGB
1018_788.las	LAS 1.2 without RGB
1018_790.las	LAS 1.2 without RGB
1018_792.las	LAS 1.2 without RGB
1018_794.las	LAS 1.2 without RGB
1018_796.las	LAS 1.2 without RGB
1018_798.las	LAS 1.2 without RGB
1020_698.las	LAS 1.2 without RGB
1020_700.las	LAS 1.2 without RGB
1020_702.las	LAS 1.2 without RGB
1020_704.las	LAS 1.2 without RGB
1020_706.las	LAS 1.2 without RGB
1020_708.las	LAS 1.2 without RGB
1020_710.las	LAS 1.2 without RGB
1020_712.las	LAS 1.2 without RGB
1020_714.las	LAS 1.2 without RGB
1020_716.las	LAS 1.2 without RGB
1020_718.las	LAS 1.2 without RGB
1020_720.las	LAS 1.2 without RGB
1020_722.las	LAS 1.2 without RGB
1020_724.las	LAS 1.2 without RGB
1020_726.las	LAS 1.2 without RGB
1020_728.las	LAS 1.2 without RGB
1020_730.las	LAS 1.2 without RGB
1020_732.las	LAS 1.2 without RGB
1020_734.las	LAS 1.2 without RGB
1020_736.las	LAS 1.2 without RGB
1020_738.las	LAS 1.2 without RGB
1020_740.las	LAS 1.2 without RGB
1020_742.las	LAS 1.2 without RGB
1020_744.las	LAS 1.2 without RGB
1020_746.las	LAS 1.2 without RGB
1020_748.las	LAS 1.2 without RGB
1020_750.las	LAS 1.2 without RGB
1020_752.las	LAS 1.2 without RGB
1020_754.las	LAS 1.2 without RGB
1020_756.las	LAS 1.2 without RGB
1020_758.las	LAS 1.2 without RGB
1020_760.las	LAS 1.2 without RGB

2.1 Report on LAS Format (Tiled Data) - continued

File	LAS Format
1020_762.las	LAS 1.2 without RGB
1020_764.las	LAS 1.2 without RGB
1020_766.las	LAS 1.2 without RGB
1020_768.las	LAS 1.2 without RGB
1020_770.las	LAS 1.2 without RGB
1020_772.las	LAS 1.2 without RGB
1020_774.las	LAS 1.2 without RGB
1020_776.las	LAS 1.2 without RGB
1020_778.las	LAS 1.2 without RGB
1020_780.las	LAS 1.2 without RGB
1020_782.las	LAS 1.2 without RGB
1020_784.las	LAS 1.2 without RGB
1020_786.las	LAS 1.2 without RGB
1020_788.las	LAS 1.2 without RGB
1020_790.las	LAS 1.2 without RGB
1020_792.las	LAS 1.2 without RGB
1020_794.las	LAS 1.2 without RGB
1020_796.las	LAS 1.2 without RGB
1020_798.las	LAS 1.2 without RGB
1022_698.las	LAS 1.2 without RGB
1022_700.las	LAS 1.2 without RGB
1022_702.las	LAS 1.2 without RGB
1022_704.las	LAS 1.2 without RGB
1022_706.las	LAS 1.2 without RGB
1022_708.las	LAS 1.2 without RGB
1022_710.las	LAS 1.2 without RGB
1022_712.las	LAS 1.2 without RGB
1022_714.las	LAS 1.2 without RGB
1022_716.las	LAS 1.2 without RGB
1022_718.las	LAS 1.2 without RGB
1022_720.las	LAS 1.2 without RGB
1022_722.las	LAS 1.2 without RGB
1022_724.las	LAS 1.2 without RGB
1022_726.las	LAS 1.2 without RGB
1022_728.las	LAS 1.2 without RGB
1022_730.las	LAS 1.2 without RGB
1022_732.las	LAS 1.2 without RGB
1022_734.las	LAS 1.2 without RGB
1022_736.las	LAS 1.2 without RGB
1022_738.las	LAS 1.2 without RGB
1022_740.las	LAS 1.2 without RGB
1022_742.las	LAS 1.2 without RGB
1022_744.las	LAS 1.2 without RGB
1022_746.las	LAS 1.2 without RGB
1022_748.las	LAS 1.2 without RGB
1022_750.las	LAS 1.2 without RGB
1022_752.las	LAS 1.2 without RGB
1022_754.las	LAS 1.2 without RGB
1022_756.las	LAS 1.2 without RGB

2.1 Report on LAS Format (Tiled Data) - continued

File	LAS Format
1022_758.las	LAS 1.2 without RGB
1022_760.las	LAS 1.2 without RGB
1022_762.las	LAS 1.2 without RGB
1022_764.las	LAS 1.2 without RGB
1022_766.las	LAS 1.2 without RGB
1022_768.las	LAS 1.2 without RGB
1022_770.las	LAS 1.2 without RGB
1022_772.las	LAS 1.2 without RGB
1022_774.las	LAS 1.2 without RGB
1022_776.las	LAS 1.2 without RGB
1022_778.las	LAS 1.2 without RGB
1022_780.las	LAS 1.2 without RGB
1022_782.las	LAS 1.2 without RGB
1022_784.las	LAS 1.2 without RGB
1022_786.las	LAS 1.2 without RGB
1022_788.las	LAS 1.2 without RGB
1022_790.las	LAS 1.2 without RGB
1022_792.las	LAS 1.2 without RGB
1022_794.las	LAS 1.2 without RGB
1022_796.las	LAS 1.2 without RGB
1022_798.las	LAS 1.2 without RGB
1024_698.las	LAS 1.2 without RGB
1024_700.las	LAS 1.2 without RGB
1024_702.las	LAS 1.2 without RGB
1024_704.las	LAS 1.2 without RGB
1024_706.las	LAS 1.2 without RGB
1024_708.las	LAS 1.2 without RGB
1024_710.las	LAS 1.2 without RGB
1024_712.las	LAS 1.2 without RGB
1024_714.las	LAS 1.2 without RGB
1024_716.las	LAS 1.2 without RGB
1024_718.las	LAS 1.2 without RGB
1024_720.las	LAS 1.2 without RGB
1024_722.las	LAS 1.2 without RGB
1024_724.las	LAS 1.2 without RGB
1024_726.las	LAS 1.2 without RGB
1024_728.las	LAS 1.2 without RGB
1024_730.las	LAS 1.2 without RGB
1024_732.las	LAS 1.2 without RGB
1024_734.las	LAS 1.2 without RGB
1024_736.las	LAS 1.2 without RGB
1024_738.las	LAS 1.2 without RGB
1024_740.las	LAS 1.2 without RGB
1024_742.las	LAS 1.2 without RGB
1024_744.las	LAS 1.2 without RGB
1024_746.las	LAS 1.2 without RGB
1024_748.las	LAS 1.2 without RGB
1024_750.las	LAS 1.2 without RGB
1024_752.las	LAS 1.2 without RGB

2.1 Report on LAS Format (Tiled Data) - continued

File	LAS Format
1024_754.las	LAS 1.2 without RGB
1024_756.las	LAS 1.2 without RGB
1024_758.las	LAS 1.2 without RGB
1024_760.las	LAS 1.2 without RGB
1024_762.las	LAS 1.2 without RGB
1024_764.las	LAS 1.2 without RGB
1024_766.las	LAS 1.2 without RGB
1024_768.las	LAS 1.2 without RGB
1024_770.las	LAS 1.2 without RGB
1024_772.las	LAS 1.2 without RGB
1024_774.las	LAS 1.2 without RGB
1024_776.las	LAS 1.2 without RGB
1024_778.las	LAS 1.2 without RGB
1024_780.las	LAS 1.2 without RGB
1024_782.las	LAS 1.2 without RGB
1024_784.las	LAS 1.2 without RGB
1024_786.las	LAS 1.2 without RGB
1024_788.las	LAS 1.2 without RGB
1024_790.las	LAS 1.2 without RGB
1024_792.las	LAS 1.2 without RGB
1024_794.las	LAS 1.2 without RGB
1024_796.las	LAS 1.2 without RGB
1024_798.las	LAS 1.2 without RGB
1026_698.las	LAS 1.2 without RGB
1026_700.las	LAS 1.2 without RGB
1026_702.las	LAS 1.2 without RGB
1026_704.las	LAS 1.2 without RGB
1026_706.las	LAS 1.2 without RGB
1026_708.las	LAS 1.2 without RGB
1026_710.las	LAS 1.2 without RGB
1026_712.las	LAS 1.2 without RGB
1026_714.las	LAS 1.2 without RGB
1026_716.las	LAS 1.2 without RGB
1026_718.las	LAS 1.2 without RGB
1026_720.las	LAS 1.2 without RGB
1026_722.las	LAS 1.2 without RGB
1026_724.las	LAS 1.2 without RGB
1026_726.las	LAS 1.2 without RGB
1026_728.las	LAS 1.2 without RGB
1026_730.las	LAS 1.2 without RGB
1026_732.las	LAS 1.2 without RGB
1026_734.las	LAS 1.2 without RGB
1026_736.las	LAS 1.2 without RGB
1026_738.las	LAS 1.2 without RGB
1026_740.las	LAS 1.2 without RGB
1026_742.las	LAS 1.2 without RGB
1026_744.las	LAS 1.2 without RGB
1026_746.las	LAS 1.2 without RGB
1026_748.las	LAS 1.2 without RGB

2.1 Report on LAS Format (Tiled Data) - continued

File	LAS Format
1026_750.las	LAS 1.2 without RGB
1026_752.las	LAS 1.2 without RGB
1026_754.las	LAS 1.2 without RGB
1026_756.las	LAS 1.2 without RGB
1026_758.las	LAS 1.2 without RGB
1026_760.las	LAS 1.2 without RGB
1026_762.las	LAS 1.2 without RGB
1026_764.las	LAS 1.2 without RGB
1026_766.las	LAS 1.2 without RGB
1026_768.las	LAS 1.2 without RGB
1026_770.las	LAS 1.2 without RGB
1026_772.las	LAS 1.2 without RGB
1026_774.las	LAS 1.2 without RGB
1026_776.las	LAS 1.2 without RGB
1026_778.las	LAS 1.2 without RGB
1026_780.las	LAS 1.2 without RGB
1026_782.las	LAS 1.2 without RGB
1026_784.las	LAS 1.2 without RGB
1026_786.las	LAS 1.2 without RGB
1026_788.las	LAS 1.2 without RGB
1026_790.las	LAS 1.2 without RGB
1026_792.las	LAS 1.2 without RGB
1026_794.las	LAS 1.2 without RGB
1026_796.las	LAS 1.2 without RGB
1026_798.las	LAS 1.2 without RGB
1028_698.las	LAS 1.2 without RGB
1028_700.las	LAS 1.2 without RGB
1028_702.las	LAS 1.2 without RGB
1028_704.las	LAS 1.2 without RGB
1028_706.las	LAS 1.2 without RGB
1028_708.las	LAS 1.2 without RGB
1028_710.las	LAS 1.2 without RGB
1028_712.las	LAS 1.2 without RGB
1028_714.las	LAS 1.2 without RGB
1028_716.las	LAS 1.2 without RGB
1028_718.las	LAS 1.2 without RGB
1028_720.las	LAS 1.2 without RGB
1028_722.las	LAS 1.2 without RGB
1028_724.las	LAS 1.2 without RGB
1028_726.las	LAS 1.2 without RGB
1028_728.las	LAS 1.2 without RGB
1028_730.las	LAS 1.2 without RGB
1028_732.las	LAS 1.2 without RGB
1028_734.las	LAS 1.2 without RGB
1028_736.las	LAS 1.2 without RGB
1028_738.las	LAS 1.2 without RGB
1028_740.las	LAS 1.2 without RGB
1028_742.las	LAS 1.2 without RGB
1028_744.las	LAS 1.2 without RGB

2.1 Report on LAS Format (Tiled Data) - continued

File	LAS Format
1028_746.las	LAS 1.2 without RGB
1028_748.las	LAS 1.2 without RGB
1028_750.las	LAS 1.2 without RGB
1028_752.las	LAS 1.2 without RGB
1028_754.las	LAS 1.2 without RGB
1028_756.las	LAS 1.2 without RGB
1028_758.las	LAS 1.2 without RGB
1028_760.las	LAS 1.2 without RGB
1028_762.las	LAS 1.2 without RGB
1028_764.las	LAS 1.2 without RGB
1028_766.las	LAS 1.2 without RGB
1028_768.las	LAS 1.2 without RGB
1028_770.las	LAS 1.2 without RGB
1028_772.las	LAS 1.2 without RGB
1028_774.las	LAS 1.2 without RGB
1028_776.las	LAS 1.2 without RGB
1028_778.las	LAS 1.2 without RGB
1028_780.las	LAS 1.2 without RGB
1028_782.las	LAS 1.2 without RGB
1028_784.las	LAS 1.2 without RGB
1028_786.las	LAS 1.2 without RGB
1028_788.las	LAS 1.2 without RGB
1028_790.las	LAS 1.2 without RGB
1028_792.las	LAS 1.2 without RGB
1028_794.las	LAS 1.2 without RGB
1028_796.las	LAS 1.2 without RGB
1028_798.las	LAS 1.2 without RGB
1030_698.las	LAS 1.2 without RGB
1030_700.las	LAS 1.2 without RGB
1030_702.las	LAS 1.2 without RGB
1030_704.las	LAS 1.2 without RGB
1030_706.las	LAS 1.2 without RGB
1030_708.las	LAS 1.2 without RGB
1030_710.las	LAS 1.2 without RGB
1030_712.las	LAS 1.2 without RGB
1030_714.las	LAS 1.2 without RGB
1030_716.las	LAS 1.2 without RGB
1030_718.las	LAS 1.2 without RGB
1030_720.las	LAS 1.2 without RGB
1030_722.las	LAS 1.2 without RGB
1030_724.las	LAS 1.2 without RGB
1030_726.las	LAS 1.2 without RGB
1030_728.las	LAS 1.2 without RGB
1030_730.las	LAS 1.2 without RGB
1030_732.las	LAS 1.2 without RGB
1030_734.las	LAS 1.2 without RGB
1030_736.las	LAS 1.2 without RGB
1030_738.las	LAS 1.2 without RGB
1030_740.las	LAS 1.2 without RGB

2.1 Report on LAS Format (Tiled Data) - continued

File	LAS Format
1030_742.las	LAS 1.2 without RGB
1030_744.las	LAS 1.2 without RGB
1030_746.las	LAS 1.2 without RGB
1030_748.las	LAS 1.2 without RGB
1030_750.las	LAS 1.2 without RGB
1030_752.las	LAS 1.2 without RGB
1030_754.las	LAS 1.2 without RGB
1030_756.las	LAS 1.2 without RGB
1030_758.las	LAS 1.2 without RGB
1030_760.las	LAS 1.2 without RGB
1030_762.las	LAS 1.2 without RGB
1030_764.las	LAS 1.2 without RGB
1030_766.las	LAS 1.2 without RGB
1030_768.las	LAS 1.2 without RGB
1030_770.las	LAS 1.2 without RGB
1030_772.las	LAS 1.2 without RGB
1030_774.las	LAS 1.2 without RGB
1030_776.las	LAS 1.2 without RGB
1030_778.las	LAS 1.2 without RGB
1030_780.las	LAS 1.2 without RGB
1030_782.las	LAS 1.2 without RGB
1030_784.las	LAS 1.2 without RGB
1030_786.las	LAS 1.2 without RGB
1030_788.las	LAS 1.2 without RGB
1030_790.las	LAS 1.2 without RGB
1030_792.las	LAS 1.2 without RGB
1030_794.las	LAS 1.2 without RGB
1030_796.las	LAS 1.2 without RGB
1030_798.las	LAS 1.2 without RGB
1032_688.las	LAS 1.2 without RGB
1032_690.las	LAS 1.2 without RGB
1032_692.las	LAS 1.2 without RGB
1032_694.las	LAS 1.2 without RGB
1032_696.las	LAS 1.2 without RGB
1032_698.las	LAS 1.2 without RGB
1032_700.las	LAS 1.2 without RGB
1032_702.las	LAS 1.2 without RGB
1032_704.las	LAS 1.2 without RGB
1032_706.las	LAS 1.2 without RGB
1032_708.las	LAS 1.2 without RGB
1032_710.las	LAS 1.2 without RGB
1032_712.las	LAS 1.2 without RGB
1032_714.las	LAS 1.2 without RGB
1032_716.las	LAS 1.2 without RGB
1032_718.las	LAS 1.2 without RGB
1032_720.las	LAS 1.2 without RGB
1032_722.las	LAS 1.2 without RGB
1032_724.las	LAS 1.2 without RGB
1032_726.las	LAS 1.2 without RGB

2.1 Report on LAS Format (Tiled Data) - continued

File	LAS Format
1032_728.las	LAS 1.2 without RGB
1032_730.las	LAS 1.2 without RGB
1032_732.las	LAS 1.2 without RGB
1032_734.las	LAS 1.2 without RGB
1032_736.las	LAS 1.2 without RGB
1032_738.las	LAS 1.2 without RGB
1032_740.las	LAS 1.2 without RGB
1032_742.las	LAS 1.2 without RGB
1032_744.las	LAS 1.2 without RGB
1032_746.las	LAS 1.2 without RGB
1032_748.las	LAS 1.2 without RGB
1032_750.las	LAS 1.2 without RGB
1032_752.las	LAS 1.2 without RGB
1032_754.las	LAS 1.2 without RGB
1032_756.las	LAS 1.2 without RGB
1032_758.las	LAS 1.2 without RGB
1032_760.las	LAS 1.2 without RGB
1032_762.las	LAS 1.2 without RGB
1032_764.las	LAS 1.2 without RGB
1032_766.las	LAS 1.2 without RGB
1032_768.las	LAS 1.2 without RGB
1032_770.las	LAS 1.2 without RGB
1032_772.las	LAS 1.2 without RGB
1032_774.las	LAS 1.2 without RGB
1032_776.las	LAS 1.2 without RGB
1032_778.las	LAS 1.2 without RGB
1032_780.las	LAS 1.2 without RGB
1032_782.las	LAS 1.2 without RGB
1032_784.las	LAS 1.2 without RGB
1032_786.las	LAS 1.2 without RGB
1032_788.las	LAS 1.2 without RGB
1032_790.las	LAS 1.2 without RGB
1032_792.las	LAS 1.2 without RGB
1032_794.las	LAS 1.2 without RGB
1032_796.las	LAS 1.2 without RGB
1032_798.las	LAS 1.2 without RGB
1034_688.las	LAS 1.2 without RGB
1034_690.las	LAS 1.2 without RGB
1034_692.las	LAS 1.2 without RGB
1034_694.las	LAS 1.2 without RGB
1034_696.las	LAS 1.2 without RGB
1034_698.las	LAS 1.2 without RGB
1034_700.las	LAS 1.2 without RGB
1034_702.las	LAS 1.2 without RGB
1034_704.las	LAS 1.2 without RGB
1034_706.las	LAS 1.2 without RGB
1034_708.las	LAS 1.2 without RGB
1034_710.las	LAS 1.2 without RGB
1034_712.las	LAS 1.2 without RGB

2.1 Report on LAS Format (Tiled Data) - continued

File	LAS Format
1034_714.las	LAS 1.2 without RGB
1034_716.las	LAS 1.2 without RGB
1034_718.las	LAS 1.2 without RGB
1034_720.las	LAS 1.2 without RGB
1034_722.las	LAS 1.2 without RGB
1034_724.las	LAS 1.2 without RGB
1034_726.las	LAS 1.2 without RGB
1034_728.las	LAS 1.2 without RGB
1034_730.las	LAS 1.2 without RGB
1034_732.las	LAS 1.2 without RGB
1034_734.las	LAS 1.2 without RGB
1034_736.las	LAS 1.2 without RGB
1034_738.las	LAS 1.2 without RGB
1034_740.las	LAS 1.2 without RGB
1034_742.las	LAS 1.2 without RGB
1034_744.las	LAS 1.2 without RGB
1034_746.las	LAS 1.2 without RGB
1034_748.las	LAS 1.2 without RGB
1034_750.las	LAS 1.2 without RGB
1034_752.las	LAS 1.2 without RGB
1034_754.las	LAS 1.2 without RGB
1034_756.las	LAS 1.2 without RGB
1034_758.las	LAS 1.2 without RGB
1034_760.las	LAS 1.2 without RGB
1034_762.las	LAS 1.2 without RGB
1034_764.las	LAS 1.2 without RGB
1034_766.las	LAS 1.2 without RGB
1034_768.las	LAS 1.2 without RGB
1034_770.las	LAS 1.2 without RGB
1034_772.las	LAS 1.2 without RGB
1034_774.las	LAS 1.2 without RGB
1034_776.las	LAS 1.2 without RGB
1034_778.las	LAS 1.2 without RGB
1034_780.las	LAS 1.2 without RGB
1034_782.las	LAS 1.2 without RGB
1034_784.las	LAS 1.2 without RGB
1034_786.las	LAS 1.2 without RGB
1034_788.las	LAS 1.2 without RGB
1034_790.las	LAS 1.2 without RGB
1034_792.las	LAS 1.2 without RGB
1034_794.las	LAS 1.2 without RGB
1034_796.las	LAS 1.2 without RGB
1034_798.las	LAS 1.2 without RGB
1036_688.las	LAS 1.2 without RGB
1036_690.las	LAS 1.2 without RGB
1036_692.las	LAS 1.2 without RGB
1036_694.las	LAS 1.2 without RGB
1036_696.las	LAS 1.2 without RGB
1036_698.las	LAS 1.2 without RGB

2.1 Report on LAS Format (Tiled Data) - continued

File	LAS Format
1036_700.las	LAS 1.2 without RGB
1036_702.las	LAS 1.2 without RGB
1036_704.las	LAS 1.2 without RGB
1036_706.las	LAS 1.2 without RGB
1036_708.las	LAS 1.2 without RGB
1036_710.las	LAS 1.2 without RGB
1036_712.las	LAS 1.2 without RGB
1036_714.las	LAS 1.2 without RGB
1036_716.las	LAS 1.2 without RGB
1036_718.las	LAS 1.2 without RGB
1036_720.las	LAS 1.2 without RGB
1036_722.las	LAS 1.2 without RGB
1036_724.las	LAS 1.2 without RGB
1036_726.las	LAS 1.2 without RGB
1036_728.las	LAS 1.2 without RGB
1036_730.las	LAS 1.2 without RGB
1036_732.las	LAS 1.2 without RGB
1036_734.las	LAS 1.2 without RGB
1036_736.las	LAS 1.2 without RGB
1036_738.las	LAS 1.2 without RGB
1036_740.las	LAS 1.2 without RGB
1036_742.las	LAS 1.2 without RGB
1036_744.las	LAS 1.2 without RGB
1036_746.las	LAS 1.2 without RGB
1036_748.las	LAS 1.2 without RGB
1036_750.las	LAS 1.2 without RGB
1036_752.las	LAS 1.2 without RGB
1036_754.las	LAS 1.2 without RGB
1036_756.las	LAS 1.2 without RGB
1036_758.las	LAS 1.2 without RGB
1036_760.las	LAS 1.2 without RGB
1036_762.las	LAS 1.2 without RGB
1036_764.las	LAS 1.2 without RGB
1036_766.las	LAS 1.2 without RGB
1036_768.las	LAS 1.2 without RGB
1036_770.las	LAS 1.2 without RGB
1036_772.las	LAS 1.2 without RGB
1036_774.las	LAS 1.2 without RGB
1036_776.las	LAS 1.2 without RGB
1036_778.las	LAS 1.2 without RGB
1036_780.las	LAS 1.2 without RGB
1036_782.las	LAS 1.2 without RGB
1036_784.las	LAS 1.2 without RGB
1036_786.las	LAS 1.2 without RGB
1036_788.las	LAS 1.2 without RGB
1036_790.las	LAS 1.2 without RGB
1036_792.las	LAS 1.2 without RGB
1036_794.las	LAS 1.2 without RGB
1036_796.las	LAS 1.2 without RGB

2.1 Report on LAS Format (Tiled Data) - continued

File	LAS Format
1036_798.las	LAS 1.2 without RGB
1038_688.las	LAS 1.2 without RGB
1038_690.las	LAS 1.2 without RGB
1038_692.las	LAS 1.2 without RGB
1038_694.las	LAS 1.2 without RGB
1038_696.las	LAS 1.2 without RGB
1038_698.las	LAS 1.2 without RGB
1038_700.las	LAS 1.2 without RGB
1038_702.las	LAS 1.2 without RGB
1038_704.las	LAS 1.2 without RGB
1038_706.las	LAS 1.2 without RGB
1038_708.las	LAS 1.2 without RGB
1038_710.las	LAS 1.2 without RGB
1038_712.las	LAS 1.2 without RGB
1038_714.las	LAS 1.2 without RGB
1038_716.las	LAS 1.2 without RGB
1038_718.las	LAS 1.2 without RGB
1038_720.las	LAS 1.2 without RGB
1038_722.las	LAS 1.2 without RGB
1038_724.las	LAS 1.2 without RGB
1038_726.las	LAS 1.2 without RGB
1038_728.las	LAS 1.2 without RGB
1038_730.las	LAS 1.2 without RGB
1038_732.las	LAS 1.2 without RGB
1038_734.las	LAS 1.2 without RGB
1038_736.las	LAS 1.2 without RGB
1038_738.las	LAS 1.2 without RGB
1038_740.las	LAS 1.2 without RGB
1038_742.las	LAS 1.2 without RGB
1038_744.las	LAS 1.2 without RGB
1038_746.las	LAS 1.2 without RGB
1038_748.las	LAS 1.2 without RGB
1038_750.las	LAS 1.2 without RGB
1038_752.las	LAS 1.2 without RGB
1038_754.las	LAS 1.2 without RGB
1038_756.las	LAS 1.2 without RGB
1038_758.las	LAS 1.2 without RGB
1038_760.las	LAS 1.2 without RGB
1038_762.las	LAS 1.2 without RGB
1038_764.las	LAS 1.2 without RGB
1038_766.las	LAS 1.2 without RGB
1038_768.las	LAS 1.2 without RGB
1038_770.las	LAS 1.2 without RGB
1038_772.las	LAS 1.2 without RGB
1038_774.las	LAS 1.2 without RGB
1038_776.las	LAS 1.2 without RGB
1038_778.las	LAS 1.2 without RGB
1038_780.las	LAS 1.2 without RGB
1038_782.las	LAS 1.2 without RGB

2.1 Report on LAS Format (Tiled Data) - continued

File	LAS Format
1038_784.las	LAS 1.2 without RGB
1038_786.las	LAS 1.2 without RGB
1038_788.las	LAS 1.2 without RGB
1038_790.las	LAS 1.2 without RGB
1038_792.las	LAS 1.2 without RGB
1038_794.las	LAS 1.2 without RGB
1038_796.las	LAS 1.2 without RGB
1038_798.las	LAS 1.2 without RGB
1040_688.las	LAS 1.2 without RGB
1040_690.las	LAS 1.2 without RGB
1040_692.las	LAS 1.2 without RGB
1040_694.las	LAS 1.2 without RGB
1040_696.las	LAS 1.2 without RGB
1040_698.las	LAS 1.2 without RGB
1040_700.las	LAS 1.2 without RGB
1040_702.las	LAS 1.2 without RGB
1040_704.las	LAS 1.2 without RGB
1040_706.las	LAS 1.2 without RGB
1040_708.las	LAS 1.2 without RGB
1040_710.las	LAS 1.2 without RGB
1040_712.las	LAS 1.2 without RGB
1040_714.las	LAS 1.2 without RGB
1040_716.las	LAS 1.2 without RGB
1040_718.las	LAS 1.2 without RGB
1040_720.las	LAS 1.2 without RGB
1040_722.las	LAS 1.2 without RGB
1040_724.las	LAS 1.2 without RGB
1040_726.las	LAS 1.2 without RGB
1040_728.las	LAS 1.2 without RGB
1040_730.las	LAS 1.2 without RGB
1040_732.las	LAS 1.2 without RGB
1040_734.las	LAS 1.2 without RGB
1040_736.las	LAS 1.2 without RGB
1040_738.las	LAS 1.2 without RGB
1040_740.las	LAS 1.2 without RGB
1040_742.las	LAS 1.2 without RGB
1040_744.las	LAS 1.2 without RGB
1040_746.las	LAS 1.2 without RGB
1040_748.las	LAS 1.2 without RGB
1040_750.las	LAS 1.2 without RGB
1040_752.las	LAS 1.2 without RGB
1040_754.las	LAS 1.2 without RGB
1040_756.las	LAS 1.2 without RGB
1040_758.las	LAS 1.2 without RGB
1040_760.las	LAS 1.2 without RGB
1040_762.las	LAS 1.2 without RGB
1040_764.las	LAS 1.2 without RGB
1040_766.las	LAS 1.2 without RGB
1040_768.las	LAS 1.2 without RGB

2.1 Report on LAS Format (Tiled Data) - continued

File	LAS Format
1040_770.las	LAS 1.2 without RGB
1040_772.las	LAS 1.2 without RGB
1040_774.las	LAS 1.2 without RGB
1040_776.las	LAS 1.2 without RGB
1040_778.las	LAS 1.2 without RGB
1040_780.las	LAS 1.2 without RGB
1040_782.las	LAS 1.2 without RGB
1040_784.las	LAS 1.2 without RGB
1040_786.las	LAS 1.2 without RGB
1040_788.las	LAS 1.2 without RGB
1040_790.las	LAS 1.2 without RGB
1040_792.las	LAS 1.2 without RGB
1040_794.las	LAS 1.2 without RGB
1040_796.las	LAS 1.2 without RGB
1040_798.las	LAS 1.2 without RGB
1042_688.las	LAS 1.2 without RGB
1042_690.las	LAS 1.2 without RGB
1042_692.las	LAS 1.2 without RGB
1042_694.las	LAS 1.2 without RGB
1042_696.las	LAS 1.2 without RGB
1042_698.las	LAS 1.2 without RGB
1042_700.las	LAS 1.2 without RGB
1042_702.las	LAS 1.2 without RGB
1042_704.las	LAS 1.2 without RGB
1042_706.las	LAS 1.2 without RGB
1042_708.las	LAS 1.2 without RGB
1042_710.las	LAS 1.2 without RGB
1042_712.las	LAS 1.2 without RGB
1042_714.las	LAS 1.2 without RGB
1042_716.las	LAS 1.2 without RGB
1042_718.las	LAS 1.2 without RGB
1042_720.las	LAS 1.2 without RGB
1042_722.las	LAS 1.2 without RGB
1042_724.las	LAS 1.2 without RGB
1042_726.las	LAS 1.2 without RGB
1042_728.las	LAS 1.2 without RGB
1042_730.las	LAS 1.2 without RGB
1042_732.las	LAS 1.2 without RGB
1042_734.las	LAS 1.2 without RGB
1042_736.las	LAS 1.2 without RGB
1042_738.las	LAS 1.2 without RGB
1042_740.las	LAS 1.2 without RGB
1042_742.las	LAS 1.2 without RGB
1042_744.las	LAS 1.2 without RGB
1042_746.las	LAS 1.2 without RGB
1042_748.las	LAS 1.2 without RGB
1042_750.las	LAS 1.2 without RGB
1042_752.las	LAS 1.2 without RGB
1042_754.las	LAS 1.2 without RGB

2.1 Report on LAS Format (Tiled Data) - continued

File	LAS Format
1042_756.las	LAS 1.2 without RGB
1042_758.las	LAS 1.2 without RGB
1042_760.las	LAS 1.2 without RGB
1042_762.las	LAS 1.2 without RGB
1042_764.las	LAS 1.2 without RGB
1042_766.las	LAS 1.2 without RGB
1042_768.las	LAS 1.2 without RGB
1042_770.las	LAS 1.2 without RGB
1042_772.las	LAS 1.2 without RGB
1042_774.las	LAS 1.2 without RGB
1042_776.las	LAS 1.2 without RGB
1042_778.las	LAS 1.2 without RGB
1042_780.las	LAS 1.2 without RGB
1042_782.las	LAS 1.2 without RGB
1042_784.las	LAS 1.2 without RGB
1042_786.las	LAS 1.2 without RGB
1042_788.las	LAS 1.2 without RGB
1042_790.las	LAS 1.2 without RGB
1042_792.las	LAS 1.2 without RGB
1042_794.las	LAS 1.2 without RGB
1042_796.las	LAS 1.2 without RGB
1042_798.las	LAS 1.2 without RGB
1044_688.las	LAS 1.2 without RGB
1044_690.las	LAS 1.2 without RGB
1044_692.las	LAS 1.2 without RGB
1044_694.las	LAS 1.2 without RGB
1044_696.las	LAS 1.2 without RGB
1044_698.las	LAS 1.2 without RGB
1044_700.las	LAS 1.2 without RGB
1044_702.las	LAS 1.2 without RGB
1044_704.las	LAS 1.2 without RGB
1044_706.las	LAS 1.2 without RGB
1044_708.las	LAS 1.2 without RGB
1044_710.las	LAS 1.2 without RGB
1044_712.las	LAS 1.2 without RGB
1044_714.las	LAS 1.2 without RGB
1044_716.las	LAS 1.2 without RGB
1044_718.las	LAS 1.2 without RGB
1044_720.las	LAS 1.2 without RGB
1044_722.las	LAS 1.2 without RGB
1044_724.las	LAS 1.2 without RGB
1044_726.las	LAS 1.2 without RGB
1044_728.las	LAS 1.2 without RGB
1044_730.las	LAS 1.2 without RGB
1044_732.las	LAS 1.2 without RGB
1044_734.las	LAS 1.2 without RGB
1044_736.las	LAS 1.2 without RGB
1044_738.las	LAS 1.2 without RGB
1044_740.las	LAS 1.2 without RGB

2.1 Report on LAS Format (Tiled Data) - continued

File	LAS Format
1044_742.las	LAS 1.2 without RGB
1044_744.las	LAS 1.2 without RGB
1044_746.las	LAS 1.2 without RGB
1044_748.las	LAS 1.2 without RGB
1044_750.las	LAS 1.2 without RGB
1044_752.las	LAS 1.2 without RGB
1044_754.las	LAS 1.2 without RGB
1044_756.las	LAS 1.2 without RGB
1044_758.las	LAS 1.2 without RGB
1044_760.las	LAS 1.2 without RGB
1044_762.las	LAS 1.2 without RGB
1044_764.las	LAS 1.2 without RGB
1044_766.las	LAS 1.2 without RGB
1044_768.las	LAS 1.2 without RGB
1044_770.las	LAS 1.2 without RGB
1044_772.las	LAS 1.2 without RGB
1044_774.las	LAS 1.2 without RGB
1044_776.las	LAS 1.2 without RGB
1044_778.las	LAS 1.2 without RGB
1044_780.las	LAS 1.2 without RGB
1044_782.las	LAS 1.2 without RGB
1044_784.las	LAS 1.2 without RGB
1044_786.las	LAS 1.2 without RGB
1044_788.las	LAS 1.2 without RGB
1044_790.las	LAS 1.2 without RGB
1044_792.las	LAS 1.2 without RGB
1044_794.las	LAS 1.2 without RGB
1044_796.las	LAS 1.2 without RGB
1044_798.las	LAS 1.2 without RGB
1046_688.las	LAS 1.2 without RGB
1046_690.las	LAS 1.2 without RGB
1046_692.las	LAS 1.2 without RGB
1046_694.las	LAS 1.2 without RGB
1046_696.las	LAS 1.2 without RGB
1046_698.las	LAS 1.2 without RGB
1046_700.las	LAS 1.2 without RGB
1046_702.las	LAS 1.2 without RGB
1046_704.las	LAS 1.2 without RGB
1046_706.las	LAS 1.2 without RGB
1046_708.las	LAS 1.2 without RGB
1046_710.las	LAS 1.2 without RGB
1046_712.las	LAS 1.2 without RGB
1046_714.las	LAS 1.2 without RGB
1046_716.las	LAS 1.2 without RGB
1046_718.las	LAS 1.2 without RGB
1046_720.las	LAS 1.2 without RGB
1046_722.las	LAS 1.2 without RGB
1046_724.las	LAS 1.2 without RGB
1046_726.las	LAS 1.2 without RGB

2.1 Report on LAS Format (Tiled Data) - continued

File	LAS Format
1046_728.las	LAS 1.2 without RGB
1046_730.las	LAS 1.2 without RGB
1046_732.las	LAS 1.2 without RGB
1046_734.las	LAS 1.2 without RGB
1046_736.las	LAS 1.2 without RGB
1046_738.las	LAS 1.2 without RGB
1046_740.las	LAS 1.2 without RGB
1046_742.las	LAS 1.2 without RGB
1046_744.las	LAS 1.2 without RGB
1046_746.las	LAS 1.2 without RGB
1046_748.las	LAS 1.2 without RGB
1046_750.las	LAS 1.2 without RGB
1046_752.las	LAS 1.2 without RGB
1046_754.las	LAS 1.2 without RGB
1046_756.las	LAS 1.2 without RGB
1046_758.las	LAS 1.2 without RGB
1046_760.las	LAS 1.2 without RGB
1046_762.las	LAS 1.2 without RGB
1046_764.las	LAS 1.2 without RGB
1046_766.las	LAS 1.2 without RGB
1046_768.las	LAS 1.2 without RGB
1046_770.las	LAS 1.2 without RGB
1046_772.las	LAS 1.2 without RGB
1046_774.las	LAS 1.2 without RGB
1046_776.las	LAS 1.2 without RGB
1046_778.las	LAS 1.2 without RGB
1046_780.las	LAS 1.2 without RGB
1046_782.las	LAS 1.2 without RGB
1046_784.las	LAS 1.2 without RGB
1046_786.las	LAS 1.2 without RGB
1046_788.las	LAS 1.2 without RGB
1046_790.las	LAS 1.2 without RGB
1046_792.las	LAS 1.2 without RGB
1046_794.las	LAS 1.2 without RGB
1046_796.las	LAS 1.2 without RGB
1046_798.las	LAS 1.2 without RGB
1048_688.las	LAS 1.2 without RGB
1048_690.las	LAS 1.2 without RGB
1048_692.las	LAS 1.2 without RGB
1048_694.las	LAS 1.2 without RGB
1048_696.las	LAS 1.2 without RGB
1048_698.las	LAS 1.2 without RGB
1048_700.las	LAS 1.2 without RGB
1048_702.las	LAS 1.2 without RGB
1048_704.las	LAS 1.2 without RGB
1048_706.las	LAS 1.2 without RGB
1048_708.las	LAS 1.2 without RGB
1048_710.las	LAS 1.2 without RGB
1048_712.las	LAS 1.2 without RGB

2.1 Report on LAS Format (Tiled Data) - continued

File	LAS Format
1048_714.las	LAS 1.2 without RGB
1048_716.las	LAS 1.2 without RGB
1048_718.las	LAS 1.2 without RGB
1048_720.las	LAS 1.2 without RGB
1048_722.las	LAS 1.2 without RGB
1048_724.las	LAS 1.2 without RGB
1048_726.las	LAS 1.2 without RGB
1048_728.las	LAS 1.2 without RGB
1048_730.las	LAS 1.2 without RGB
1048_732.las	LAS 1.2 without RGB
1048_734.las	LAS 1.2 without RGB
1048_736.las	LAS 1.2 without RGB
1048_738.las	LAS 1.2 without RGB
1048_740.las	LAS 1.2 without RGB
1048_742.las	LAS 1.2 without RGB
1048_744.las	LAS 1.2 without RGB
1048_746.las	LAS 1.2 without RGB
1048_748.las	LAS 1.2 without RGB
1048_750.las	LAS 1.2 without RGB
1048_752.las	LAS 1.2 without RGB
1048_754.las	LAS 1.2 without RGB
1048_756.las	LAS 1.2 without RGB
1048_758.las	LAS 1.2 without RGB
1048_760.las	LAS 1.2 without RGB
1048_762.las	LAS 1.2 without RGB
1048_764.las	LAS 1.2 without RGB
1048_766.las	LAS 1.2 without RGB
1048_768.las	LAS 1.2 without RGB
1048_770.las	LAS 1.2 without RGB
1048_772.las	LAS 1.2 without RGB
1048_774.las	LAS 1.2 without RGB
1048_776.las	LAS 1.2 without RGB
1048_778.las	LAS 1.2 without RGB
1048_780.las	LAS 1.2 without RGB
1048_782.las	LAS 1.2 without RGB
1048_784.las	LAS 1.2 without RGB
1048_786.las	LAS 1.2 without RGB
1048_788.las	LAS 1.2 without RGB
1048_790.las	LAS 1.2 without RGB
1048_792.las	LAS 1.2 without RGB
1048_794.las	LAS 1.2 without RGB
1048_796.las	LAS 1.2 without RGB
1048_798.las	LAS 1.2 without RGB
1050_688.las	LAS 1.2 without RGB
1050_690.las	LAS 1.2 without RGB
1050_692.las	LAS 1.2 without RGB
1050_694.las	LAS 1.2 without RGB
1050_696.las	LAS 1.2 without RGB
1050_698.las	LAS 1.2 without RGB

2.1 Report on LAS Format (Tiled Data) - continued

File	LAS Format
1050_700.las	LAS 1.2 without RGB
1050_702.las	LAS 1.2 without RGB
1050_704.las	LAS 1.2 without RGB
1050_706.las	LAS 1.2 without RGB
1050_708.las	LAS 1.2 without RGB
1050_710.las	LAS 1.2 without RGB
1050_712.las	LAS 1.2 without RGB
1050_714.las	LAS 1.2 without RGB
1050_716.las	LAS 1.2 without RGB
1050_718.las	LAS 1.2 without RGB
1050_720.las	LAS 1.2 without RGB
1050_722.las	LAS 1.2 without RGB
1050_724.las	LAS 1.2 without RGB
1050_726.las	LAS 1.2 without RGB
1050_728.las	LAS 1.2 without RGB
1050_730.las	LAS 1.2 without RGB
1050_732.las	LAS 1.2 without RGB
1050_734.las	LAS 1.2 without RGB
1050_736.las	LAS 1.2 without RGB
1050_738.las	LAS 1.2 without RGB
1050_740.las	LAS 1.2 without RGB
1050_742.las	LAS 1.2 without RGB
1050_744.las	LAS 1.2 without RGB
1050_746.las	LAS 1.2 without RGB
1050_748.las	LAS 1.2 without RGB
1050_750.las	LAS 1.2 without RGB
1050_752.las	LAS 1.2 without RGB
1050_754.las	LAS 1.2 without RGB
1050_756.las	LAS 1.2 without RGB
1050_758.las	LAS 1.2 without RGB
1050_760.las	LAS 1.2 without RGB
1050_762.las	LAS 1.2 without RGB
1050_764.las	LAS 1.2 without RGB
1050_766.las	LAS 1.2 without RGB
1050_768.las	LAS 1.2 without RGB
1050_770.las	LAS 1.2 without RGB
1050_772.las	LAS 1.2 without RGB
1050_774.las	LAS 1.2 without RGB
1050_776.las	LAS 1.2 without RGB
1050_778.las	LAS 1.2 without RGB
1050_780.las	LAS 1.2 without RGB
1050_782.las	LAS 1.2 without RGB
1050_784.las	LAS 1.2 without RGB
1050_786.las	LAS 1.2 without RGB
1050_788.las	LAS 1.2 without RGB
1050_790.las	LAS 1.2 without RGB
1050_792.las	LAS 1.2 without RGB
1050_794.las	LAS 1.2 without RGB
1050_796.las	LAS 1.2 without RGB

2.1 Report on LAS Format (Tiled Data) - continued

File	LAS Format
1050_798.las	LAS 1.2 without RGB
1052_688.las	LAS 1.2 without RGB
1052_690.las	LAS 1.2 without RGB
1052_692.las	LAS 1.2 without RGB
1052_694.las	LAS 1.2 without RGB
1052_696.las	LAS 1.2 without RGB
1052_698.las	LAS 1.2 without RGB
1052_700.las	LAS 1.2 without RGB
1052_702.las	LAS 1.2 without RGB
1052_704.las	LAS 1.2 without RGB
1052_706.las	LAS 1.2 without RGB
1052_708.las	LAS 1.2 without RGB
1052_710.las	LAS 1.2 without RGB
1052_712.las	LAS 1.2 without RGB
1052_714.las	LAS 1.2 without RGB
1052_716.las	LAS 1.2 without RGB
1052_718.las	LAS 1.2 without RGB
1052_720.las	LAS 1.2 without RGB
1052_722.las	LAS 1.2 without RGB
1052_724.las	LAS 1.2 without RGB
1052_726.las	LAS 1.2 without RGB
1052_728.las	LAS 1.2 without RGB
1052_730.las	LAS 1.2 without RGB
1052_732.las	LAS 1.2 without RGB
1052_734.las	LAS 1.2 without RGB
1052_736.las	LAS 1.2 without RGB
1052_738.las	LAS 1.2 without RGB
1052_740.las	LAS 1.2 without RGB
1052_742.las	LAS 1.2 without RGB
1052_744.las	LAS 1.2 without RGB
1052_746.las	LAS 1.2 without RGB
1052_748.las	LAS 1.2 without RGB
1052_750.las	LAS 1.2 without RGB
1052_752.las	LAS 1.2 without RGB
1052_754.las	LAS 1.2 without RGB
1052_756.las	LAS 1.2 without RGB
1052_758.las	LAS 1.2 without RGB
1052_760.las	LAS 1.2 without RGB
1052_762.las	LAS 1.2 without RGB
1052_764.las	LAS 1.2 without RGB
1052_766.las	LAS 1.2 without RGB
1052_768.las	LAS 1.2 without RGB
1052_770.las	LAS 1.2 without RGB
1052_772.las	LAS 1.2 without RGB
1052_774.las	LAS 1.2 without RGB
1052_776.las	LAS 1.2 without RGB
1052_778.las	LAS 1.2 without RGB
1052_780.las	LAS 1.2 without RGB
1052_782.las	LAS 1.2 without RGB

2.1 Report on LAS Format (Tiled Data) - continued

File	LAS Format
1052_784.las	LAS 1.2 without RGB
1052_786.las	LAS 1.2 without RGB
1052_788.las	LAS 1.2 without RGB
1052_790.las	LAS 1.2 without RGB
1052_792.las	LAS 1.2 without RGB
1052_794.las	LAS 1.2 without RGB
1052_796.las	LAS 1.2 without RGB
1052_798.las	LAS 1.2 without RGB
1054_688.las	LAS 1.2 without RGB
1054_690.las	LAS 1.2 without RGB
1054_692.las	LAS 1.2 without RGB
1054_694.las	LAS 1.2 without RGB
1054_696.las	LAS 1.2 without RGB
1054_698.las	LAS 1.2 without RGB
1054_700.las	LAS 1.2 without RGB
1054_702.las	LAS 1.2 without RGB
1054_704.las	LAS 1.2 without RGB
1054_706.las	LAS 1.2 without RGB
1054_708.las	LAS 1.2 without RGB
1054_710.las	LAS 1.2 without RGB
1054_712.las	LAS 1.2 without RGB
1054_714.las	LAS 1.2 without RGB
1054_716.las	LAS 1.2 without RGB
1054_718.las	LAS 1.2 without RGB
1054_720.las	LAS 1.2 without RGB
1054_722.las	LAS 1.2 without RGB
1054_724.las	LAS 1.2 without RGB
1054_726.las	LAS 1.2 without RGB
1054_728.las	LAS 1.2 without RGB
1054_730.las	LAS 1.2 without RGB
1054_732.las	LAS 1.2 without RGB
1054_734.las	LAS 1.2 without RGB
1054_736.las	LAS 1.2 without RGB
1054_738.las	LAS 1.2 without RGB
1054_740.las	LAS 1.2 without RGB
1054_742.las	LAS 1.2 without RGB
1054_744.las	LAS 1.2 without RGB
1054_746.las	LAS 1.2 without RGB
1054_748.las	LAS 1.2 without RGB
1054_750.las	LAS 1.2 without RGB
1054_752.las	LAS 1.2 without RGB
1054_754.las	LAS 1.2 without RGB
1054_756.las	LAS 1.2 without RGB
1054_758.las	LAS 1.2 without RGB
1054_760.las	LAS 1.2 without RGB
1054_762.las	LAS 1.2 without RGB
1054_764.las	LAS 1.2 without RGB
1054_766.las	LAS 1.2 without RGB
1054_768.las	LAS 1.2 without RGB

2.1 Report on LAS Format (Tiled Data) - continued

File	LAS Format
1054_770.las	LAS 1.2 without RGB
1054_772.las	LAS 1.2 without RGB
1054_774.las	LAS 1.2 without RGB
1054_776.las	LAS 1.2 without RGB
1054_778.las	LAS 1.2 without RGB
1054_780.las	LAS 1.2 without RGB
1054_782.las	LAS 1.2 without RGB
1054_784.las	LAS 1.2 without RGB
1054_786.las	LAS 1.2 without RGB
1054_788.las	LAS 1.2 without RGB
1054_790.las	LAS 1.2 without RGB
1054_792.las	LAS 1.2 without RGB
1054_794.las	LAS 1.2 without RGB
1054_796.las	LAS 1.2 without RGB
1054_798.las	LAS 1.2 without RGB
1056_688.las	LAS 1.2 without RGB
1056_690.las	LAS 1.2 without RGB
1056_692.las	LAS 1.2 without RGB
1056_694.las	LAS 1.2 without RGB
1056_696.las	LAS 1.2 without RGB
1056_698.las	LAS 1.2 without RGB
1056_700.las	LAS 1.2 without RGB
1056_702.las	LAS 1.2 without RGB
1056_704.las	LAS 1.2 without RGB
1056_706.las	LAS 1.2 without RGB
1056_708.las	LAS 1.2 without RGB
1056_710.las	LAS 1.2 without RGB
1056_712.las	LAS 1.2 without RGB
1056_714.las	LAS 1.2 without RGB
1056_716.las	LAS 1.2 without RGB
1056_718.las	LAS 1.2 without RGB
1056_720.las	LAS 1.2 without RGB
1056_722.las	LAS 1.2 without RGB
1056_724.las	LAS 1.2 without RGB
1056_726.las	LAS 1.2 without RGB
1056_728.las	LAS 1.2 without RGB
1056_730.las	LAS 1.2 without RGB
1056_732.las	LAS 1.2 without RGB
1056_734.las	LAS 1.2 without RGB
1056_736.las	LAS 1.2 without RGB
1056_738.las	LAS 1.2 without RGB
1056_740.las	LAS 1.2 without RGB
1056_742.las	LAS 1.2 without RGB
1056_744.las	LAS 1.2 without RGB
1056_746.las	LAS 1.2 without RGB
1056_748.las	LAS 1.2 without RGB
1056_750.las	LAS 1.2 without RGB
1056_752.las	LAS 1.2 without RGB
1056_754.las	LAS 1.2 without RGB

2.1 Report on LAS Format (Tiled Data) - continued

File	LAS Format
1056_756.las	LAS 1.2 without RGB
1056_758.las	LAS 1.2 without RGB
1056_760.las	LAS 1.2 without RGB
1056_762.las	LAS 1.2 without RGB
1056_764.las	LAS 1.2 without RGB
1056_766.las	LAS 1.2 without RGB
1056_768.las	LAS 1.2 without RGB
1056_770.las	LAS 1.2 without RGB
1056_772.las	LAS 1.2 without RGB
1056_774.las	LAS 1.2 without RGB
1056_776.las	LAS 1.2 without RGB
1056_778.las	LAS 1.2 without RGB
1056_780.las	LAS 1.2 without RGB
1056_782.las	LAS 1.2 without RGB
1056_784.las	LAS 1.2 without RGB
1056_786.las	LAS 1.2 without RGB
1056_788.las	LAS 1.2 without RGB
1056_790.las	LAS 1.2 without RGB
1056_792.las	LAS 1.2 without RGB
1056_794.las	LAS 1.2 without RGB
1056_796.las	LAS 1.2 without RGB
1056_798.las	LAS 1.2 without RGB
1058_688.las	LAS 1.2 without RGB
1058_690.las	LAS 1.2 without RGB
1058_692.las	LAS 1.2 without RGB
1058_694.las	LAS 1.2 without RGB
1058_696.las	LAS 1.2 without RGB
1058_698.las	LAS 1.2 without RGB
1058_700.las	LAS 1.2 without RGB
1058_702.las	LAS 1.2 without RGB
1058_704.las	LAS 1.2 without RGB
1058_706.las	LAS 1.2 without RGB
1058_708.las	LAS 1.2 without RGB
1058_710.las	LAS 1.2 without RGB
1058_712.las	LAS 1.2 without RGB
1058_714.las	LAS 1.2 without RGB
1058_716.las	LAS 1.2 without RGB
1058_718.las	LAS 1.2 without RGB
1058_720.las	LAS 1.2 without RGB
1058_722.las	LAS 1.2 without RGB
1058_724.las	LAS 1.2 without RGB
1058_726.las	LAS 1.2 without RGB
1058_728.las	LAS 1.2 without RGB
1058_730.las	LAS 1.2 without RGB
1058_732.las	LAS 1.2 without RGB
1058_734.las	LAS 1.2 without RGB
1058_736.las	LAS 1.2 without RGB
1058_738.las	LAS 1.2 without RGB
1058_740.las	LAS 1.2 without RGB

2.1 Report on LAS Format (Tiled Data) - continued

File	LAS Format
1058_742.las	LAS 1.2 without RGB
1058_744.las	LAS 1.2 without RGB
1058_746.las	LAS 1.2 without RGB
1058_748.las	LAS 1.2 without RGB
1058_750.las	LAS 1.2 without RGB
1058_752.las	LAS 1.2 without RGB
1058_754.las	LAS 1.2 without RGB
1058_756.las	LAS 1.2 without RGB
1058_758.las	LAS 1.2 without RGB
1058_760.las	LAS 1.2 without RGB
1058_762.las	LAS 1.2 without RGB
1058_764.las	LAS 1.2 without RGB
1058_766.las	LAS 1.2 without RGB
1058_768.las	LAS 1.2 without RGB
1058_770.las	LAS 1.2 without RGB
1058_772.las	LAS 1.2 without RGB
1058_774.las	LAS 1.2 without RGB
1058_776.las	LAS 1.2 without RGB
1058_778.las	LAS 1.2 without RGB
1058_780.las	LAS 1.2 without RGB
1058_782.las	LAS 1.2 without RGB
1058_784.las	LAS 1.2 without RGB
1058_786.las	LAS 1.2 without RGB
1058_788.las	LAS 1.2 without RGB
1058_790.las	LAS 1.2 without RGB
1058_792.las	LAS 1.2 without RGB
1058_794.las	LAS 1.2 without RGB
1058_796.las	LAS 1.2 without RGB
1058_798.las	LAS 1.2 without RGB
1060_688.las	LAS 1.2 without RGB
1060_690.las	LAS 1.2 without RGB
1060_692.las	LAS 1.2 without RGB
1060_694.las	LAS 1.2 without RGB
1060_696.las	LAS 1.2 without RGB
1060_698.las	LAS 1.2 without RGB
1060_700.las	LAS 1.2 without RGB
1060_702.las	LAS 1.2 without RGB
1060_704.las	LAS 1.2 without RGB
1060_706.las	LAS 1.2 without RGB
1060_708.las	LAS 1.2 without RGB
1060_710.las	LAS 1.2 without RGB
1060_712.las	LAS 1.2 without RGB
1060_714.las	LAS 1.2 without RGB
1060_716.las	LAS 1.2 without RGB
1060_718.las	LAS 1.2 without RGB
1060_720.las	LAS 1.2 without RGB
1060_722.las	LAS 1.2 without RGB
1060_724.las	LAS 1.2 without RGB
1060_726.las	LAS 1.2 without RGB

2.1 Report on LAS Format (Tiled Data) - continued

File	LAS Format
1060_728.las	LAS 1.2 without RGB
1060_730.las	LAS 1.2 without RGB
1060_732.las	LAS 1.2 without RGB
1060_734.las	LAS 1.2 without RGB
1060_736.las	LAS 1.2 without RGB
1060_738.las	LAS 1.2 without RGB
1060_740.las	LAS 1.2 without RGB
1060_742.las	LAS 1.2 without RGB
1060_744.las	LAS 1.2 without RGB
1060_746.las	LAS 1.2 without RGB
1060_748.las	LAS 1.2 without RGB
1060_750.las	LAS 1.2 without RGB
1060_752.las	LAS 1.2 without RGB
1060_754.las	LAS 1.2 without RGB
1060_756.las	LAS 1.2 without RGB
1060_758.las	LAS 1.2 without RGB
1060_760.las	LAS 1.2 without RGB
1060_762.las	LAS 1.2 without RGB
1060_764.las	LAS 1.2 without RGB
1060_766.las	LAS 1.2 without RGB
1060_768.las	LAS 1.2 without RGB
1060_770.las	LAS 1.2 without RGB
1060_772.las	LAS 1.2 without RGB
1060_774.las	LAS 1.2 without RGB
1060_776.las	LAS 1.2 without RGB
1060_778.las	LAS 1.2 without RGB
1060_780.las	LAS 1.2 without RGB
1060_782.las	LAS 1.2 without RGB
1060_784.las	LAS 1.2 without RGB
1060_786.las	LAS 1.2 without RGB
1060_788.las	LAS 1.2 without RGB
1060_790.las	LAS 1.2 without RGB
1060_792.las	LAS 1.2 without RGB
1060_794.las	LAS 1.2 without RGB
1060_796.las	LAS 1.2 without RGB
1060_798.las	LAS 1.2 without RGB
1062_688.las	LAS 1.2 without RGB
1062_690.las	LAS 1.2 without RGB
1062_692.las	LAS 1.2 without RGB
1062_694.las	LAS 1.2 without RGB
1062_696.las	LAS 1.2 without RGB
1062_698.las	LAS 1.2 without RGB
1062_700.las	LAS 1.2 without RGB
1062_702.las	LAS 1.2 without RGB
1062_704.las	LAS 1.2 without RGB
1062_706.las	LAS 1.2 without RGB
1062_708.las	LAS 1.2 without RGB
1062_710.las	LAS 1.2 without RGB
1062_712.las	LAS 1.2 without RGB

2.1 Report on LAS Format (Tiled Data) - continued

File	LAS Format
1062_714.las	LAS 1.2 without RGB
1062_716.las	LAS 1.2 without RGB
1062_718.las	LAS 1.2 without RGB
1062_720.las	LAS 1.2 without RGB
1062_722.las	LAS 1.2 without RGB
1062_724.las	LAS 1.2 without RGB
1062_726.las	LAS 1.2 without RGB
1062_728.las	LAS 1.2 without RGB
1062_730.las	LAS 1.2 without RGB
1062_732.las	LAS 1.2 without RGB
1062_734.las	LAS 1.2 without RGB
1062_736.las	LAS 1.2 without RGB
1062_738.las	LAS 1.2 without RGB
1062_740.las	LAS 1.2 without RGB
1062_742.las	LAS 1.2 without RGB
1062_744.las	LAS 1.2 without RGB
1062_746.las	LAS 1.2 without RGB
1062_748.las	LAS 1.2 without RGB
1062_750.las	LAS 1.2 without RGB
1062_752.las	LAS 1.2 without RGB
1062_754.las	LAS 1.2 without RGB
1062_756.las	LAS 1.2 without RGB
1062_758.las	LAS 1.2 without RGB
1062_760.las	LAS 1.2 without RGB
1062_762.las	LAS 1.2 without RGB
1062_764.las	LAS 1.2 without RGB
1062_766.las	LAS 1.2 without RGB
1062_768.las	LAS 1.2 without RGB
1062_770.las	LAS 1.2 without RGB
1062_772.las	LAS 1.2 without RGB
1062_774.las	LAS 1.2 without RGB
1062_776.las	LAS 1.2 without RGB
1062_778.las	LAS 1.2 without RGB
1062_780.las	LAS 1.2 without RGB
1062_782.las	LAS 1.2 without RGB
1062_784.las	LAS 1.2 without RGB
1062_786.las	LAS 1.2 without RGB
1062_788.las	LAS 1.2 without RGB
1062_790.las	LAS 1.2 without RGB
1062_792.las	LAS 1.2 without RGB
1062_794.las	LAS 1.2 without RGB
1062_796.las	LAS 1.2 without RGB
1062_798.las	LAS 1.2 without RGB
1064_688.las	LAS 1.2 without RGB
1064_690.las	LAS 1.2 without RGB
1064_692.las	LAS 1.2 without RGB
1064_694.las	LAS 1.2 without RGB
1064_696.las	LAS 1.2 without RGB
1064_698.las	LAS 1.2 without RGB

2.1 Report on LAS Format (Tiled Data) - continued

File	LAS Format
1064_700.las	LAS 1.2 without RGB
1064_702.las	LAS 1.2 without RGB
1064_704.las	LAS 1.2 without RGB
1064_706.las	LAS 1.2 without RGB
1064_708.las	LAS 1.2 without RGB
1064_710.las	LAS 1.2 without RGB
1064_712.las	LAS 1.2 without RGB
1064_714.las	LAS 1.2 without RGB
1064_716.las	LAS 1.2 without RGB
1064_718.las	LAS 1.2 without RGB
1064_720.las	LAS 1.2 without RGB
1064_722.las	LAS 1.2 without RGB
1064_724.las	LAS 1.2 without RGB
1064_726.las	LAS 1.2 without RGB
1064_728.las	LAS 1.2 without RGB
1064_730.las	LAS 1.2 without RGB
1064_732.las	LAS 1.2 without RGB
1064_734.las	LAS 1.2 without RGB
1064_736.las	LAS 1.2 without RGB
1064_738.las	LAS 1.2 without RGB
1064_740.las	LAS 1.2 without RGB
1064_742.las	LAS 1.2 without RGB
1064_744.las	LAS 1.2 without RGB
1064_746.las	LAS 1.2 without RGB
1064_748.las	LAS 1.2 without RGB
1064_750.las	LAS 1.2 without RGB
1064_752.las	LAS 1.2 without RGB
1064_754.las	LAS 1.2 without RGB
1064_756.las	LAS 1.2 without RGB
1064_758.las	LAS 1.2 without RGB
1064_760.las	LAS 1.2 without RGB
1064_762.las	LAS 1.2 without RGB
1064_764.las	LAS 1.2 without RGB
1064_766.las	LAS 1.2 without RGB
1064_768.las	LAS 1.2 without RGB
1064_770.las	LAS 1.2 without RGB
1064_772.las	LAS 1.2 without RGB
1064_774.las	LAS 1.2 without RGB
1064_776.las	LAS 1.2 without RGB
1064_778.las	LAS 1.2 without RGB
1064_780.las	LAS 1.2 without RGB
1064_782.las	LAS 1.2 without RGB
1064_784.las	LAS 1.2 without RGB
1064_786.las	LAS 1.2 without RGB
1064_788.las	LAS 1.2 without RGB
1064_790.las	LAS 1.2 without RGB
1064_792.las	LAS 1.2 without RGB
1064_794.las	LAS 1.2 without RGB
1064_796.las	LAS 1.2 without RGB

2.1 Report on LAS Format (Tiled Data) - continued

File	LAS Format
1064_798.las	LAS 1.2 without RGB
1066_688.las	LAS 1.2 without RGB
1066_690.las	LAS 1.2 without RGB
1066_692.las	LAS 1.2 without RGB
1066_694.las	LAS 1.2 without RGB
1066_696.las	LAS 1.2 without RGB
1066_698.las	LAS 1.2 without RGB
1066_700.las	LAS 1.2 without RGB
1066_702.las	LAS 1.2 without RGB
1066_704.las	LAS 1.2 without RGB
1066_706.las	LAS 1.2 without RGB
1066_708.las	LAS 1.2 without RGB
1066_710.las	LAS 1.2 without RGB
1066_712.las	LAS 1.2 without RGB
1066_714.las	LAS 1.2 without RGB
1066_716.las	LAS 1.2 without RGB
1066_718.las	LAS 1.2 without RGB
1066_720.las	LAS 1.2 without RGB
1066_722.las	LAS 1.2 without RGB
1066_724.las	LAS 1.2 without RGB
1066_726.las	LAS 1.2 without RGB
1066_728.las	LAS 1.2 without RGB
1066_730.las	LAS 1.2 without RGB
1066_732.las	LAS 1.2 without RGB
1066_734.las	LAS 1.2 without RGB
1066_736.las	LAS 1.2 without RGB
1066_738.las	LAS 1.2 without RGB
1066_740.las	LAS 1.2 without RGB
1066_742.las	LAS 1.2 without RGB
1066_744.las	LAS 1.2 without RGB
1066_746.las	LAS 1.2 without RGB
1066_748.las	LAS 1.2 without RGB
1066_750.las	LAS 1.2 without RGB
1066_752.las	LAS 1.2 without RGB
1066_754.las	LAS 1.2 without RGB
1066_756.las	LAS 1.2 without RGB
1066_758.las	LAS 1.2 without RGB
1066_760.las	LAS 1.2 without RGB
1066_762.las	LAS 1.2 without RGB
1066_764.las	LAS 1.2 without RGB
1066_766.las	LAS 1.2 without RGB
1066_768.las	LAS 1.2 without RGB
1066_770.las	LAS 1.2 without RGB
1066_772.las	LAS 1.2 without RGB
1066_774.las	LAS 1.2 without RGB
1066_776.las	LAS 1.2 without RGB
1066_778.las	LAS 1.2 without RGB
1066_780.las	LAS 1.2 without RGB
1066_782.las	LAS 1.2 without RGB

2.1 Report on LAS Format (Tiled Data) - continued

File	LAS Format
1066_784.las	LAS 1.2 without RGB
1066_786.las	LAS 1.2 without RGB
1066_788.las	LAS 1.2 without RGB
1066_790.las	LAS 1.2 without RGB
1066_792.las	LAS 1.2 without RGB
1066_794.las	LAS 1.2 without RGB
1066_796.las	LAS 1.2 without RGB
1066_798.las	LAS 1.2 without RGB
1068_688.las	LAS 1.2 without RGB
1068_690.las	LAS 1.2 without RGB
1068_692.las	LAS 1.2 without RGB
1068_694.las	LAS 1.2 without RGB
1068_696.las	LAS 1.2 without RGB
1068_698.las	LAS 1.2 without RGB
1068_700.las	LAS 1.2 without RGB
1068_702.las	LAS 1.2 without RGB
1068_704.las	LAS 1.2 without RGB
1068_706.las	LAS 1.2 without RGB
1068_708.las	LAS 1.2 without RGB
1068_710.las	LAS 1.2 without RGB
1068_712.las	LAS 1.2 without RGB
1068_714.las	LAS 1.2 without RGB
1068_716.las	LAS 1.2 without RGB
1068_718.las	LAS 1.2 without RGB
1068_720.las	LAS 1.2 without RGB
1068_722.las	LAS 1.2 without RGB
1068_724.las	LAS 1.2 without RGB
1068_726.las	LAS 1.2 without RGB
1068_728.las	LAS 1.2 without RGB
1068_730.las	LAS 1.2 without RGB
1068_732.las	LAS 1.2 without RGB
1068_734.las	LAS 1.2 without RGB
1068_736.las	LAS 1.2 without RGB
1068_738.las	LAS 1.2 without RGB
1068_740.las	LAS 1.2 without RGB
1068_742.las	LAS 1.2 without RGB
1068_744.las	LAS 1.2 without RGB
1068_746.las	LAS 1.2 without RGB
1068_748.las	LAS 1.2 without RGB
1068_750.las	LAS 1.2 without RGB
1068_752.las	LAS 1.2 without RGB
1068_754.las	LAS 1.2 without RGB
1068_756.las	LAS 1.2 without RGB
1068_758.las	LAS 1.2 without RGB
1068_760.las	LAS 1.2 without RGB
1068_762.las	LAS 1.2 without RGB
1068_764.las	LAS 1.2 without RGB
1068_766.las	LAS 1.2 without RGB
1068_768.las	LAS 1.2 without RGB

2.1 Report on LAS Format (Tiled Data) - continued

File	LAS Format
1068_770.las	LAS 1.2 without RGB
1068_772.las	LAS 1.2 without RGB
1068_774.las	LAS 1.2 without RGB
1068_776.las	LAS 1.2 without RGB
1068_778.las	LAS 1.2 without RGB
1068_780.las	LAS 1.2 without RGB
1068_782.las	LAS 1.2 without RGB
1068_784.las	LAS 1.2 without RGB
1068_786.las	LAS 1.2 without RGB
1068_788.las	LAS 1.2 without RGB
1068_790.las	LAS 1.2 without RGB
1068_792.las	LAS 1.2 without RGB
1068_794.las	LAS 1.2 without RGB
1068_796.las	LAS 1.2 without RGB
1068_798.las	LAS 1.2 without RGB
1070_688.las	LAS 1.2 without RGB
1070_690.las	LAS 1.2 without RGB
1070_692.las	LAS 1.2 without RGB
1070_694.las	LAS 1.2 without RGB
1070_696.las	LAS 1.2 without RGB
1070_698.las	LAS 1.2 without RGB
1070_700.las	LAS 1.2 without RGB
1070_702.las	LAS 1.2 without RGB
1070_704.las	LAS 1.2 without RGB
1070_706.las	LAS 1.2 without RGB
1070_708.las	LAS 1.2 without RGB
1070_710.las	LAS 1.2 without RGB
1070_712.las	LAS 1.2 without RGB
1070_714.las	LAS 1.2 without RGB
1070_716.las	LAS 1.2 without RGB
1070_718.las	LAS 1.2 without RGB
1070_720.las	LAS 1.2 without RGB
1070_722.las	LAS 1.2 without RGB
1070_724.las	LAS 1.2 without RGB
1070_726.las	LAS 1.2 without RGB
1070_728.las	LAS 1.2 without RGB
1070_730.las	LAS 1.2 without RGB
1070_732.las	LAS 1.2 without RGB
1070_734.las	LAS 1.2 without RGB
1070_736.las	LAS 1.2 without RGB
1070_738.las	LAS 1.2 without RGB
1070_740.las	LAS 1.2 without RGB
1070_742.las	LAS 1.2 without RGB
1070_744.las	LAS 1.2 without RGB
1070_746.las	LAS 1.2 without RGB
1070_748.las	LAS 1.2 without RGB
1070_750.las	LAS 1.2 without RGB
1070_752.las	LAS 1.2 without RGB
1070_754.las	LAS 1.2 without RGB

2.1 Report on LAS Format (Tiled Data) - continued

File	LAS Format
1070_756.las	LAS 1.2 without RGB
1070_758.las	LAS 1.2 without RGB
1070_760.las	LAS 1.2 without RGB
1070_762.las	LAS 1.2 without RGB
1070_764.las	LAS 1.2 without RGB
1070_766.las	LAS 1.2 without RGB
1070_768.las	LAS 1.2 without RGB
1070_770.las	LAS 1.2 without RGB
1070_772.las	LAS 1.2 without RGB
1070_774.las	LAS 1.2 without RGB
1070_776.las	LAS 1.2 without RGB
1070_778.las	LAS 1.2 without RGB
1070_780.las	LAS 1.2 without RGB
1070_782.las	LAS 1.2 without RGB
1070_784.las	LAS 1.2 without RGB
1070_786.las	LAS 1.2 without RGB
1070_788.las	LAS 1.2 without RGB
1070_790.las	LAS 1.2 without RGB
1070_792.las	LAS 1.2 without RGB
1070_794.las	LAS 1.2 without RGB
1070_796.las	LAS 1.2 without RGB
1070_798.las	LAS 1.2 without RGB
1072_688.las	LAS 1.2 without RGB
1072_690.las	LAS 1.2 without RGB
1072_692.las	LAS 1.2 without RGB
1072_694.las	LAS 1.2 without RGB
1072_696.las	LAS 1.2 without RGB
1072_698.las	LAS 1.2 without RGB
1072_700.las	LAS 1.2 without RGB
1072_702.las	LAS 1.2 without RGB
1072_704.las	LAS 1.2 without RGB
1072_706.las	LAS 1.2 without RGB
1072_708.las	LAS 1.2 without RGB
1072_710.las	LAS 1.2 without RGB
1072_712.las	LAS 1.2 without RGB
1072_714.las	LAS 1.2 without RGB
1072_716.las	LAS 1.2 without RGB
1072_718.las	LAS 1.2 without RGB
1072_720.las	LAS 1.2 without RGB
1072_722.las	LAS 1.2 without RGB
1072_724.las	LAS 1.2 without RGB
1072_726.las	LAS 1.2 without RGB
1072_728.las	LAS 1.2 without RGB
1072_730.las	LAS 1.2 without RGB
1072_732.las	LAS 1.2 without RGB
1072_734.las	LAS 1.2 without RGB
1072_736.las	LAS 1.2 without RGB
1072_738.las	LAS 1.2 without RGB
1072_740.las	LAS 1.2 without RGB

2.1 Report on LAS Format (Tiled Data) - continued

File	LAS Format
1072_742.las	LAS 1.2 without RGB
1072_744.las	LAS 1.2 without RGB
1072_746.las	LAS 1.2 without RGB
1072_748.las	LAS 1.2 without RGB
1072_750.las	LAS 1.2 without RGB
1072_752.las	LAS 1.2 without RGB
1072_754.las	LAS 1.2 without RGB
1072_756.las	LAS 1.2 without RGB
1072_758.las	LAS 1.2 without RGB
1072_760.las	LAS 1.2 without RGB
1072_762.las	LAS 1.2 without RGB
1072_764.las	LAS 1.2 without RGB
1072_766.las	LAS 1.2 without RGB
1072_768.las	LAS 1.2 without RGB
1072_770.las	LAS 1.2 without RGB
1072_772.las	LAS 1.2 without RGB
1072_774.las	LAS 1.2 without RGB
1072_776.las	LAS 1.2 without RGB
1072_778.las	LAS 1.2 without RGB
1072_780.las	LAS 1.2 without RGB
1072_782.las	LAS 1.2 without RGB
1072_784.las	LAS 1.2 without RGB
1072_786.las	LAS 1.2 without RGB
1072_788.las	LAS 1.2 without RGB
1072_790.las	LAS 1.2 without RGB
1072_792.las	LAS 1.2 without RGB
1072_794.las	LAS 1.2 without RGB
1072_796.las	LAS 1.2 without RGB
1072_798.las	LAS 1.2 without RGB
1074_688.las	LAS 1.2 without RGB
1074_690.las	LAS 1.2 without RGB
1074_692.las	LAS 1.2 without RGB
1074_694.las	LAS 1.2 without RGB
1074_696.las	LAS 1.2 without RGB
1074_698.las	LAS 1.2 without RGB
1074_700.las	LAS 1.2 without RGB
1074_702.las	LAS 1.2 without RGB
1074_704.las	LAS 1.2 without RGB
1074_706.las	LAS 1.2 without RGB
1074_708.las	LAS 1.2 without RGB
1074_710.las	LAS 1.2 without RGB
1074_712.las	LAS 1.2 without RGB
1074_714.las	LAS 1.2 without RGB
1074_716.las	LAS 1.2 without RGB
1074_718.las	LAS 1.2 without RGB
1074_720.las	LAS 1.2 without RGB
1074_722.las	LAS 1.2 without RGB
1074_724.las	LAS 1.2 without RGB
1074_726.las	LAS 1.2 without RGB

2.1 Report on LAS Format (Tiled Data) - continued

File	LAS Format
1074_728.las	LAS 1.2 without RGB
1074_730.las	LAS 1.2 without RGB
1074_732.las	LAS 1.2 without RGB
1074_734.las	LAS 1.2 without RGB
1074_736.las	LAS 1.2 without RGB
1074_738.las	LAS 1.2 without RGB
1074_740.las	LAS 1.2 without RGB
1074_742.las	LAS 1.2 without RGB
1074_744.las	LAS 1.2 without RGB
1074_746.las	LAS 1.2 without RGB
1074_748.las	LAS 1.2 without RGB
1074_750.las	LAS 1.2 without RGB
1074_752.las	LAS 1.2 without RGB
1074_754.las	LAS 1.2 without RGB
1074_756.las	LAS 1.2 without RGB
1074_758.las	LAS 1.2 without RGB
1074_760.las	LAS 1.2 without RGB
1074_762.las	LAS 1.2 without RGB
1074_764.las	LAS 1.2 without RGB
1074_766.las	LAS 1.2 without RGB
1074_768.las	LAS 1.2 without RGB
1074_770.las	LAS 1.2 without RGB
1074_772.las	LAS 1.2 without RGB
1074_774.las	LAS 1.2 without RGB
1074_776.las	LAS 1.2 without RGB
1074_778.las	LAS 1.2 without RGB
1074_780.las	LAS 1.2 without RGB
1074_782.las	LAS 1.2 without RGB
1074_784.las	LAS 1.2 without RGB
1074_786.las	LAS 1.2 without RGB
1074_788.las	LAS 1.2 without RGB
1074_790.las	LAS 1.2 without RGB
1074_792.las	LAS 1.2 without RGB
1074_794.las	LAS 1.2 without RGB
1074_796.las	LAS 1.2 without RGB
1074_798.las	LAS 1.2 without RGB
1076_688.las	LAS 1.2 without RGB
1076_690.las	LAS 1.2 without RGB
1076_692.las	LAS 1.2 without RGB
1076_694.las	LAS 1.2 without RGB
1076_696.las	LAS 1.2 without RGB
1076_698.las	LAS 1.2 without RGB
1076_700.las	LAS 1.2 without RGB
1076_702.las	LAS 1.2 without RGB
1076_704.las	LAS 1.2 without RGB
1076_706.las	LAS 1.2 without RGB
1076_708.las	LAS 1.2 without RGB
1076_710.las	LAS 1.2 without RGB
1076_712.las	LAS 1.2 without RGB

2.1 Report on LAS Format (Tiled Data) - continued

File	LAS Format
1076_714.las	LAS 1.2 without RGB
1076_716.las	LAS 1.2 without RGB
1076_718.las	LAS 1.2 without RGB
1076_720.las	LAS 1.2 without RGB
1076_722.las	LAS 1.2 without RGB
1076_724.las	LAS 1.2 without RGB
1076_726.las	LAS 1.2 without RGB
1076_728.las	LAS 1.2 without RGB
1076_730.las	LAS 1.2 without RGB
1076_732.las	LAS 1.2 without RGB
1076_734.las	LAS 1.2 without RGB
1076_736.las	LAS 1.2 without RGB
1076_738.las	LAS 1.2 without RGB
1076_740.las	LAS 1.2 without RGB
1076_742.las	LAS 1.2 without RGB
1076_744.las	LAS 1.2 without RGB
1076_746.las	LAS 1.2 without RGB
1076_748.las	LAS 1.2 without RGB
1076_750.las	LAS 1.2 without RGB
1076_752.las	LAS 1.2 without RGB
1076_754.las	LAS 1.2 without RGB
1076_756.las	LAS 1.2 without RGB
1076_758.las	LAS 1.2 without RGB
1076_760.las	LAS 1.2 without RGB
1076_762.las	LAS 1.2 without RGB
1076_764.las	LAS 1.2 without RGB
1076_766.las	LAS 1.2 without RGB
1076_768.las	LAS 1.2 without RGB
1076_770.las	LAS 1.2 without RGB
1076_772.las	LAS 1.2 without RGB
1076_774.las	LAS 1.2 without RGB
1076_776.las	LAS 1.2 without RGB
1076_778.las	LAS 1.2 without RGB
1076_780.las	LAS 1.2 without RGB
1076_782.las	LAS 1.2 without RGB
1076_784.las	LAS 1.2 without RGB
1076_786.las	LAS 1.2 without RGB
1076_788.las	LAS 1.2 without RGB
1076_790.las	LAS 1.2 without RGB
1076_792.las	LAS 1.2 without RGB
1076_794.las	LAS 1.2 without RGB
1076_796.las	LAS 1.2 without RGB
1076_798.las	LAS 1.2 without RGB
1078_688.las	LAS 1.2 without RGB
1078_690.las	LAS 1.2 without RGB
1078_692.las	LAS 1.2 without RGB
1078_694.las	LAS 1.2 without RGB
1078_696.las	LAS 1.2 without RGB
1078_698.las	LAS 1.2 without RGB

2.1 Report on LAS Format (Tiled Data) - continued

File	LAS Format
1078_700.las	LAS 1.2 without RGB
1078_702.las	LAS 1.2 without RGB
1078_704.las	LAS 1.2 without RGB
1078_706.las	LAS 1.2 without RGB
1078_708.las	LAS 1.2 without RGB
1078_710.las	LAS 1.2 without RGB
1078_712.las	LAS 1.2 without RGB
1078_714.las	LAS 1.2 without RGB
1078_716.las	LAS 1.2 without RGB
1078_718.las	LAS 1.2 without RGB
1078_720.las	LAS 1.2 without RGB
1078_722.las	LAS 1.2 without RGB
1078_724.las	LAS 1.2 without RGB
1078_726.las	LAS 1.2 without RGB
1078_728.las	LAS 1.2 without RGB
1078_730.las	LAS 1.2 without RGB
1078_732.las	LAS 1.2 without RGB
1078_734.las	LAS 1.2 without RGB
1078_736.las	LAS 1.2 without RGB
1078_738.las	LAS 1.2 without RGB
1078_740.las	LAS 1.2 without RGB
1078_742.las	LAS 1.2 without RGB
1078_744.las	LAS 1.2 without RGB
1078_746.las	LAS 1.2 without RGB
1078_748.las	LAS 1.2 without RGB
1078_750.las	LAS 1.2 without RGB
1078_752.las	LAS 1.2 without RGB
1078_754.las	LAS 1.2 without RGB
1078_756.las	LAS 1.2 without RGB
1078_758.las	LAS 1.2 without RGB
1078_760.las	LAS 1.2 without RGB
1078_762.las	LAS 1.2 without RGB
1078_764.las	LAS 1.2 without RGB
1078_766.las	LAS 1.2 without RGB
1078_768.las	LAS 1.2 without RGB
1078_770.las	LAS 1.2 without RGB
1078_772.las	LAS 1.2 without RGB
1078_774.las	LAS 1.2 without RGB
1078_776.las	LAS 1.2 without RGB
1078_778.las	LAS 1.2 without RGB
1078_780.las	LAS 1.2 without RGB
1078_782.las	LAS 1.2 without RGB
1078_784.las	LAS 1.2 without RGB
1078_786.las	LAS 1.2 without RGB
1078_788.las	LAS 1.2 without RGB
1078_790.las	LAS 1.2 without RGB
1078_792.las	LAS 1.2 without RGB
1078_794.las	LAS 1.2 without RGB
1078_796.las	LAS 1.2 without RGB

2.1 Report on LAS Format (Tiled Data) - continued

File	LAS Format
1078_798.las	LAS 1.2 without RGB
1080_688.las	LAS 1.2 without RGB
1080_690.las	LAS 1.2 without RGB
1080_692.las	LAS 1.2 without RGB
1080_694.las	LAS 1.2 without RGB
1080_696.las	LAS 1.2 without RGB
1080_698.las	LAS 1.2 without RGB
1080_700.las	LAS 1.2 without RGB
1080_702.las	LAS 1.2 without RGB
1080_704.las	LAS 1.2 without RGB
1080_706.las	LAS 1.2 without RGB
1080_708.las	LAS 1.2 without RGB
1080_710.las	LAS 1.2 without RGB
1080_712.las	LAS 1.2 without RGB
1080_714.las	LAS 1.2 without RGB
1080_716.las	LAS 1.2 without RGB
1080_718.las	LAS 1.2 without RGB
1080_720.las	LAS 1.2 without RGB
1080_722.las	LAS 1.2 without RGB
1080_724.las	LAS 1.2 without RGB
1080_726.las	LAS 1.2 without RGB
1080_728.las	LAS 1.2 without RGB
1080_730.las	LAS 1.2 without RGB
1080_732.las	LAS 1.2 without RGB
1080_734.las	LAS 1.2 without RGB
1080_736.las	LAS 1.2 without RGB
1080_738.las	LAS 1.2 without RGB
1080_740.las	LAS 1.2 without RGB
1080_742.las	LAS 1.2 without RGB
1080_744.las	LAS 1.2 without RGB
1080_746.las	LAS 1.2 without RGB
1080_748.las	LAS 1.2 without RGB
1080_750.las	LAS 1.2 without RGB
1080_752.las	LAS 1.2 without RGB
1080_754.las	LAS 1.2 without RGB
1080_756.las	LAS 1.2 without RGB
1080_758.las	LAS 1.2 without RGB
1080_760.las	LAS 1.2 without RGB
1080_762.las	LAS 1.2 without RGB
1080_764.las	LAS 1.2 without RGB
1080_766.las	LAS 1.2 without RGB
1080_768.las	LAS 1.2 without RGB
1080_770.las	LAS 1.2 without RGB
1080_772.las	LAS 1.2 without RGB
1080_774.las	LAS 1.2 without RGB
1080_776.las	LAS 1.2 without RGB
1080_778.las	LAS 1.2 without RGB
1080_780.las	LAS 1.2 without RGB
1080_782.las	LAS 1.2 without RGB

2.1 Report on LAS Format (Tiled Data) - continued

File	LAS Format
1080_784.las	LAS 1.2 without RGB
1080_786.las	LAS 1.2 without RGB
1080_788.las	LAS 1.2 without RGB
1080_790.las	LAS 1.2 without RGB
1080_792.las	LAS 1.2 without RGB
1080_794.las	LAS 1.2 without RGB
1080_796.las	LAS 1.2 without RGB
1080_798.las	LAS 1.2 without RGB
1082_688.las	LAS 1.2 without RGB
1082_690.las	LAS 1.2 without RGB
1082_692.las	LAS 1.2 without RGB
1082_694.las	LAS 1.2 without RGB
1082_696.las	LAS 1.2 without RGB
1082_698.las	LAS 1.2 without RGB
1082_700.las	LAS 1.2 without RGB
1082_702.las	LAS 1.2 without RGB
1082_704.las	LAS 1.2 without RGB
1082_706.las	LAS 1.2 without RGB
1082_708.las	LAS 1.2 without RGB
1082_710.las	LAS 1.2 without RGB
1082_712.las	LAS 1.2 without RGB
1082_714.las	LAS 1.2 without RGB
1082_716.las	LAS 1.2 without RGB
1082_718.las	LAS 1.2 without RGB
1082_720.las	LAS 1.2 without RGB
1082_722.las	LAS 1.2 without RGB
1082_724.las	LAS 1.2 without RGB
1082_726.las	LAS 1.2 without RGB
1082_728.las	LAS 1.2 without RGB
1082_730.las	LAS 1.2 without RGB
1082_732.las	LAS 1.2 without RGB
1082_734.las	LAS 1.2 without RGB
1082_736.las	LAS 1.2 without RGB
1082_738.las	LAS 1.2 without RGB
1082_740.las	LAS 1.2 without RGB
1082_742.las	LAS 1.2 without RGB
1082_744.las	LAS 1.2 without RGB
1082_746.las	LAS 1.2 without RGB
1082_748.las	LAS 1.2 without RGB
1082_750.las	LAS 1.2 without RGB
1082_752.las	LAS 1.2 without RGB
1082_754.las	LAS 1.2 without RGB
1082_756.las	LAS 1.2 without RGB
1082_758.las	LAS 1.2 without RGB
1082_760.las	LAS 1.2 without RGB
1082_762.las	LAS 1.2 without RGB
1082_764.las	LAS 1.2 without RGB
1082_766.las	LAS 1.2 without RGB
1082_768.las	LAS 1.2 without RGB

2.1 Report on LAS Format (Tiled Data) - continued

File	LAS Format
1082_770.las	LAS 1.2 without RGB
1082_772.las	LAS 1.2 without RGB
1082_774.las	LAS 1.2 without RGB
1082_776.las	LAS 1.2 without RGB
1082_778.las	LAS 1.2 without RGB
1082_780.las	LAS 1.2 without RGB
1082_782.las	LAS 1.2 without RGB
1082_784.las	LAS 1.2 without RGB
1082_786.las	LAS 1.2 without RGB
1082_788.las	LAS 1.2 without RGB
1082_790.las	LAS 1.2 without RGB
1082_792.las	LAS 1.2 without RGB
1082_794.las	LAS 1.2 without RGB
1082_796.las	LAS 1.2 without RGB
1082_798.las	LAS 1.2 without RGB
1084_688.las	LAS 1.2 without RGB
1084_690.las	LAS 1.2 without RGB
1084_692.las	LAS 1.2 without RGB
1084_694.las	LAS 1.2 without RGB
1084_696.las	LAS 1.2 without RGB
1084_698.las	LAS 1.2 without RGB
1084_700.las	LAS 1.2 without RGB
1084_702.las	LAS 1.2 without RGB
1084_704.las	LAS 1.2 without RGB
1084_706.las	LAS 1.2 without RGB
1084_708.las	LAS 1.2 without RGB
1084_710.las	LAS 1.2 without RGB
1084_712.las	LAS 1.2 without RGB
1084_714.las	LAS 1.2 without RGB
1084_716.las	LAS 1.2 without RGB
1084_718.las	LAS 1.2 without RGB
1084_720.las	LAS 1.2 without RGB
1084_722.las	LAS 1.2 without RGB
1084_724.las	LAS 1.2 without RGB
1084_726.las	LAS 1.2 without RGB
1084_728.las	LAS 1.2 without RGB
1084_730.las	LAS 1.2 without RGB
1084_732.las	LAS 1.2 without RGB
1084_734.las	LAS 1.2 without RGB
1084_736.las	LAS 1.2 without RGB
1084_738.las	LAS 1.2 without RGB
1084_740.las	LAS 1.2 without RGB
1084_742.las	LAS 1.2 without RGB
1084_744.las	LAS 1.2 without RGB
1084_746.las	LAS 1.2 without RGB
1084_748.las	LAS 1.2 without RGB
1084_750.las	LAS 1.2 without RGB
1084_752.las	LAS 1.2 without RGB
1084_754.las	LAS 1.2 without RGB

2.1 Report on LAS Format (Tiled Data) - continued

File	LAS Format
1084_756.las	LAS 1.2 without RGB
1084_758.las	LAS 1.2 without RGB
1084_760.las	LAS 1.2 without RGB
1084_762.las	LAS 1.2 without RGB
1084_764.las	LAS 1.2 without RGB
1084_766.las	LAS 1.2 without RGB
1084_768.las	LAS 1.2 without RGB
1084_770.las	LAS 1.2 without RGB
1084_772.las	LAS 1.2 without RGB
1084_774.las	LAS 1.2 without RGB
1084_776.las	LAS 1.2 without RGB
1084_778.las	LAS 1.2 without RGB
1084_780.las	LAS 1.2 without RGB
1084_782.las	LAS 1.2 without RGB
1084_784.las	LAS 1.2 without RGB
1084_786.las	LAS 1.2 without RGB
1084_788.las	LAS 1.2 without RGB
1084_790.las	LAS 1.2 without RGB
1084_792.las	LAS 1.2 without RGB
1084_794.las	LAS 1.2 without RGB
1084_796.las	LAS 1.2 without RGB
1084_798.las	LAS 1.2 without RGB
1086_688.las	LAS 1.2 without RGB
1086_690.las	LAS 1.2 without RGB
1086_692.las	LAS 1.2 without RGB
1086_694.las	LAS 1.2 without RGB
1086_696.las	LAS 1.2 without RGB
1086_698.las	LAS 1.2 without RGB
1086_700.las	LAS 1.2 without RGB
1086_702.las	LAS 1.2 without RGB
1086_704.las	LAS 1.2 without RGB
1086_706.las	LAS 1.2 without RGB
1086_708.las	LAS 1.2 without RGB
1086_710.las	LAS 1.2 without RGB
1086_712.las	LAS 1.2 without RGB
1086_714.las	LAS 1.2 without RGB
1086_716.las	LAS 1.2 without RGB
1086_718.las	LAS 1.2 without RGB
1086_720.las	LAS 1.2 without RGB
1086_722.las	LAS 1.2 without RGB
1086_724.las	LAS 1.2 without RGB
1086_726.las	LAS 1.2 without RGB
1086_728.las	LAS 1.2 without RGB
1086_730.las	LAS 1.2 without RGB
1086_732.las	LAS 1.2 without RGB
1086_734.las	LAS 1.2 without RGB
1086_736.las	LAS 1.2 without RGB
1086_738.las	LAS 1.2 without RGB
1086_740.las	LAS 1.2 without RGB

2.1 Report on LAS Format (Tiled Data) - continued

File	LAS Format
1086_742.las	LAS 1.2 without RGB
1086_744.las	LAS 1.2 without RGB
1086_746.las	LAS 1.2 without RGB
1086_748.las	LAS 1.2 without RGB
1086_750.las	LAS 1.2 without RGB
1086_752.las	LAS 1.2 without RGB
1086_754.las	LAS 1.2 without RGB
1086_756.las	LAS 1.2 without RGB
1086_758.las	LAS 1.2 without RGB
1086_760.las	LAS 1.2 without RGB
1086_762.las	LAS 1.2 without RGB
1086_764.las	LAS 1.2 without RGB
1086_766.las	LAS 1.2 without RGB
1086_768.las	LAS 1.2 without RGB
1086_770.las	LAS 1.2 without RGB
1086_772.las	LAS 1.2 without RGB
1086_774.las	LAS 1.2 without RGB
1086_776.las	LAS 1.2 without RGB
1086_778.las	LAS 1.2 without RGB
1086_780.las	LAS 1.2 without RGB
1086_782.las	LAS 1.2 without RGB
1086_784.las	LAS 1.2 without RGB
1086_786.las	LAS 1.2 without RGB
1086_788.las	LAS 1.2 without RGB
1086_790.las	LAS 1.2 without RGB
1086_792.las	LAS 1.2 without RGB
1086_794.las	LAS 1.2 without RGB
1086_796.las	LAS 1.2 without RGB
1086_798.las	LAS 1.2 without RGB
1088_688.las	LAS 1.2 without RGB
1088_690.las	LAS 1.2 without RGB
1088_692.las	LAS 1.2 without RGB
1088_694.las	LAS 1.2 without RGB
1088_696.las	LAS 1.2 without RGB
1088_698.las	LAS 1.2 without RGB
1088_700.las	LAS 1.2 without RGB
1088_702.las	LAS 1.2 without RGB
1088_704.las	LAS 1.2 without RGB
1088_706.las	LAS 1.2 without RGB
1088_708.las	LAS 1.2 without RGB
1088_710.las	LAS 1.2 without RGB
1088_712.las	LAS 1.2 without RGB
1088_714.las	LAS 1.2 without RGB
1088_716.las	LAS 1.2 without RGB
1088_718.las	LAS 1.2 without RGB
1088_720.las	LAS 1.2 without RGB
1088_722.las	LAS 1.2 without RGB
1088_724.las	LAS 1.2 without RGB
1088_726.las	LAS 1.2 without RGB

2.1 Report on LAS Format (Tiled Data) - continued

File	LAS Format
1088_728.las	LAS 1.2 without RGB
1088_730.las	LAS 1.2 without RGB
1088_732.las	LAS 1.2 without RGB
1088_734.las	LAS 1.2 without RGB
1088_736.las	LAS 1.2 without RGB
1088_738.las	LAS 1.2 without RGB
1088_740.las	LAS 1.2 without RGB
1088_742.las	LAS 1.2 without RGB
1088_744.las	LAS 1.2 without RGB
1088_746.las	LAS 1.2 without RGB
1088_748.las	LAS 1.2 without RGB
1088_750.las	LAS 1.2 without RGB
1088_752.las	LAS 1.2 without RGB
1088_754.las	LAS 1.2 without RGB
1088_756.las	LAS 1.2 without RGB
1088_758.las	LAS 1.2 without RGB
1088_760.las	LAS 1.2 without RGB
1088_762.las	LAS 1.2 without RGB
1088_764.las	LAS 1.2 without RGB
1088_766.las	LAS 1.2 without RGB
1088_768.las	LAS 1.2 without RGB
1088_770.las	LAS 1.2 without RGB
1088_772.las	LAS 1.2 without RGB
1088_774.las	LAS 1.2 without RGB
1088_776.las	LAS 1.2 without RGB
1088_778.las	LAS 1.2 without RGB
1088_780.las	LAS 1.2 without RGB
1088_782.las	LAS 1.2 without RGB
1088_784.las	LAS 1.2 without RGB
1088_786.las	LAS 1.2 without RGB
1088_788.las	LAS 1.2 without RGB
1088_790.las	LAS 1.2 without RGB
1088_792.las	LAS 1.2 without RGB
1088_794.las	LAS 1.2 without RGB
1088_796.las	LAS 1.2 without RGB
1088_798.las	LAS 1.2 without RGB
1090_688.las	LAS 1.2 without RGB
1090_690.las	LAS 1.2 without RGB
1090_692.las	LAS 1.2 without RGB
1090_694.las	LAS 1.2 without RGB
1090_696.las	LAS 1.2 without RGB
1090_698.las	LAS 1.2 without RGB
1090_700.las	LAS 1.2 without RGB
1090_702.las	LAS 1.2 without RGB
1090_704.las	LAS 1.2 without RGB
1090_706.las	LAS 1.2 without RGB
1090_708.las	LAS 1.2 without RGB
1090_710.las	LAS 1.2 without RGB
1090_712.las	LAS 1.2 without RGB

2.1 Report on LAS Format (Tiled Data) - continued

File	LAS Format
1090_714.las	LAS 1.2 without RGB
1090_716.las	LAS 1.2 without RGB
1090_718.las	LAS 1.2 without RGB
1090_720.las	LAS 1.2 without RGB
1090_722.las	LAS 1.2 without RGB
1090_724.las	LAS 1.2 without RGB
1090_726.las	LAS 1.2 without RGB
1090_728.las	LAS 1.2 without RGB
1090_730.las	LAS 1.2 without RGB
1090_732.las	LAS 1.2 without RGB
1090_734.las	LAS 1.2 without RGB
1090_736.las	LAS 1.2 without RGB
1090_738.las	LAS 1.2 without RGB
1090_740.las	LAS 1.2 without RGB
1090_742.las	LAS 1.2 without RGB
1090_744.las	LAS 1.2 without RGB
1090_746.las	LAS 1.2 without RGB
1090_748.las	LAS 1.2 without RGB
1090_750.las	LAS 1.2 without RGB
1090_752.las	LAS 1.2 without RGB
1090_754.las	LAS 1.2 without RGB
1090_756.las	LAS 1.2 without RGB
1090_758.las	LAS 1.2 without RGB
1090_760.las	LAS 1.2 without RGB
1090_762.las	LAS 1.2 without RGB
1090_764.las	LAS 1.2 without RGB
1090_766.las	LAS 1.2 without RGB
1090_768.las	LAS 1.2 without RGB
1090_770.las	LAS 1.2 without RGB
1090_772.las	LAS 1.2 without RGB
1090_774.las	LAS 1.2 without RGB
1090_776.las	LAS 1.2 without RGB
1090_778.las	LAS 1.2 without RGB
1090_780.las	LAS 1.2 without RGB
1090_782.las	LAS 1.2 without RGB
1090_784.las	LAS 1.2 without RGB
1090_786.las	LAS 1.2 without RGB
1090_788.las	LAS 1.2 without RGB
1090_790.las	LAS 1.2 without RGB
1090_792.las	LAS 1.2 without RGB
1090_794.las	LAS 1.2 without RGB
1090_796.las	LAS 1.2 without RGB
1090_798.las	LAS 1.2 without RGB
1092_688.las	LAS 1.2 without RGB
1092_690.las	LAS 1.2 without RGB
1092_692.las	LAS 1.2 without RGB
1092_694.las	LAS 1.2 without RGB
1092_696.las	LAS 1.2 without RGB
1092_698.las	LAS 1.2 without RGB

2.1 Report on LAS Format (Tiled Data) - continued

File	LAS Format
1092_700.las	LAS 1.2 without RGB
1092_702.las	LAS 1.2 without RGB
1092_704.las	LAS 1.2 without RGB
1092_706.las	LAS 1.2 without RGB
1092_708.las	LAS 1.2 without RGB
1092_710.las	LAS 1.2 without RGB
1092_712.las	LAS 1.2 without RGB
1092_714.las	LAS 1.2 without RGB
1092_716.las	LAS 1.2 without RGB
1092_718.las	LAS 1.2 without RGB
1092_720.las	LAS 1.2 without RGB
1092_722.las	LAS 1.2 without RGB
1092_724.las	LAS 1.2 without RGB
1092_726.las	LAS 1.2 without RGB
1092_728.las	LAS 1.2 without RGB
1092_730.las	LAS 1.2 without RGB
1092_732.las	LAS 1.2 without RGB
1092_734.las	LAS 1.2 without RGB
1092_736.las	LAS 1.2 without RGB
1092_738.las	LAS 1.2 without RGB
1092_740.las	LAS 1.2 without RGB
1092_742.las	LAS 1.2 without RGB
1092_744.las	LAS 1.2 without RGB
1092_746.las	LAS 1.2 without RGB
1092_748.las	LAS 1.2 without RGB
1092_750.las	LAS 1.2 without RGB
1092_752.las	LAS 1.2 without RGB
1092_754.las	LAS 1.2 without RGB
1092_756.las	LAS 1.2 without RGB
1092_758.las	LAS 1.2 without RGB
1092_760.las	LAS 1.2 without RGB
1092_762.las	LAS 1.2 without RGB
1092_764.las	LAS 1.2 without RGB
1092_766.las	LAS 1.2 without RGB
1092_768.las	LAS 1.2 without RGB
1092_770.las	LAS 1.2 without RGB
1092_772.las	LAS 1.2 without RGB
1092_774.las	LAS 1.2 without RGB
1092_776.las	LAS 1.2 without RGB
1092_778.las	LAS 1.2 without RGB
1092_780.las	LAS 1.2 without RGB
1092_782.las	LAS 1.2 without RGB
1092_784.las	LAS 1.2 without RGB
1092_786.las	LAS 1.2 without RGB
1092_788.las	LAS 1.2 without RGB
1092_790.las	LAS 1.2 without RGB
1092_792.las	LAS 1.2 without RGB
1092_794.las	LAS 1.2 without RGB
1092_796.las	LAS 1.2 without RGB

2.1 Report on LAS Format (Tiled Data) - continued

File	LAS Format
1092_798.las	LAS 1.2 without RGB
1094_688.las	LAS 1.2 without RGB
1094_690.las	LAS 1.2 without RGB
1094_692.las	LAS 1.2 without RGB
1094_694.las	LAS 1.2 without RGB
1094_696.las	LAS 1.2 without RGB
1094_698.las	LAS 1.2 without RGB
1094_700.las	LAS 1.2 without RGB
1094_702.las	LAS 1.2 without RGB
1094_704.las	LAS 1.2 without RGB
1094_706.las	LAS 1.2 without RGB
1094_708.las	LAS 1.2 without RGB
1094_710.las	LAS 1.2 without RGB
1094_712.las	LAS 1.2 without RGB
1094_714.las	LAS 1.2 without RGB
1094_716.las	LAS 1.2 without RGB
1094_718.las	LAS 1.2 without RGB
1094_720.las	LAS 1.2 without RGB
1094_722.las	LAS 1.2 without RGB
1094_724.las	LAS 1.2 without RGB
1094_726.las	LAS 1.2 without RGB
1094_728.las	LAS 1.2 without RGB
1094_730.las	LAS 1.2 without RGB
1094_732.las	LAS 1.2 without RGB
1094_734.las	LAS 1.2 without RGB
1094_736.las	LAS 1.2 without RGB
1094_738.las	LAS 1.2 without RGB
1094_740.las	LAS 1.2 without RGB
1094_742.las	LAS 1.2 without RGB
1094_744.las	LAS 1.2 without RGB
1094_746.las	LAS 1.2 without RGB
1094_748.las	LAS 1.2 without RGB
1094_750.las	LAS 1.2 without RGB
1094_752.las	LAS 1.2 without RGB
1094_754.las	LAS 1.2 without RGB
1094_756.las	LAS 1.2 without RGB
1094_758.las	LAS 1.2 without RGB
1094_760.las	LAS 1.2 without RGB
1094_762.las	LAS 1.2 without RGB
1094_764.las	LAS 1.2 without RGB
1094_766.las	LAS 1.2 without RGB
1094_768.las	LAS 1.2 without RGB
1094_770.las	LAS 1.2 without RGB
1094_772.las	LAS 1.2 without RGB
1094_774.las	LAS 1.2 without RGB
1094_776.las	LAS 1.2 without RGB
1094_778.las	LAS 1.2 without RGB
1094_780.las	LAS 1.2 without RGB
1094_782.las	LAS 1.2 without RGB

2.1 Report on LAS Format (Tiled Data) - continued

File	LAS Format
1094_784.las	LAS 1.2 without RGB
1094_786.las	LAS 1.2 without RGB
1094_788.las	LAS 1.2 without RGB
1094_790.las	LAS 1.2 without RGB
1094_792.las	LAS 1.2 without RGB
1094_794.las	LAS 1.2 without RGB
1094_796.las	LAS 1.2 without RGB
1094_798.las	LAS 1.2 without RGB
1096_688.las	LAS 1.2 without RGB
1096_690.las	LAS 1.2 without RGB
1096_692.las	LAS 1.2 without RGB
1096_694.las	LAS 1.2 without RGB
1096_696.las	LAS 1.2 without RGB
1096_698.las	LAS 1.2 without RGB
1096_700.las	LAS 1.2 without RGB
1096_702.las	LAS 1.2 without RGB
1096_704.las	LAS 1.2 without RGB
1096_706.las	LAS 1.2 without RGB
1096_708.las	LAS 1.2 without RGB
1096_710.las	LAS 1.2 without RGB
1096_712.las	LAS 1.2 without RGB
1096_714.las	LAS 1.2 without RGB
1096_716.las	LAS 1.2 without RGB
1096_718.las	LAS 1.2 without RGB
1096_720.las	LAS 1.2 without RGB
1096_722.las	LAS 1.2 without RGB
1096_724.las	LAS 1.2 without RGB
1096_726.las	LAS 1.2 without RGB
1096_728.las	LAS 1.2 without RGB
1096_730.las	LAS 1.2 without RGB
1096_732.las	LAS 1.2 without RGB
1096_734.las	LAS 1.2 without RGB
1096_736.las	LAS 1.2 without RGB
1096_738.las	LAS 1.2 without RGB
1096_740.las	LAS 1.2 without RGB
1096_742.las	LAS 1.2 without RGB
1096_744.las	LAS 1.2 without RGB
1096_746.las	LAS 1.2 without RGB
1096_748.las	LAS 1.2 without RGB
1096_750.las	LAS 1.2 without RGB
1096_752.las	LAS 1.2 without RGB
1096_754.las	LAS 1.2 without RGB
1096_756.las	LAS 1.2 without RGB
1096_758.las	LAS 1.2 without RGB
1096_760.las	LAS 1.2 without RGB
1096_762.las	LAS 1.2 without RGB
1096_764.las	LAS 1.2 without RGB
1096_766.las	LAS 1.2 without RGB
1096_768.las	LAS 1.2 without RGB

2.1 Report on LAS Format (Tiled Data) - continued

File	LAS Format
1096_770.las	LAS 1.2 without RGB
1096_772.las	LAS 1.2 without RGB
1096_774.las	LAS 1.2 without RGB
1096_776.las	LAS 1.2 without RGB
1096_778.las	LAS 1.2 without RGB
1096_780.las	LAS 1.2 without RGB
1096_782.las	LAS 1.2 without RGB
1096_784.las	LAS 1.2 without RGB
1096_786.las	LAS 1.2 without RGB
1096_788.las	LAS 1.2 without RGB
1096_790.las	LAS 1.2 without RGB
1096_792.las	LAS 1.2 without RGB
1096_794.las	LAS 1.2 without RGB
1096_796.las	LAS 1.2 without RGB
1096_798.las	LAS 1.2 without RGB
1098_688.las	LAS 1.2 without RGB
1098_690.las	LAS 1.2 without RGB
1098_692.las	LAS 1.2 without RGB
1098_694.las	LAS 1.2 without RGB
1098_696.las	LAS 1.2 without RGB
1098_698.las	LAS 1.2 without RGB
1098_700.las	LAS 1.2 without RGB
1098_702.las	LAS 1.2 without RGB
1098_704.las	LAS 1.2 without RGB
1098_706.las	LAS 1.2 without RGB
1098_708.las	LAS 1.2 without RGB
1098_710.las	LAS 1.2 without RGB
1098_712.las	LAS 1.2 without RGB
1098_714.las	LAS 1.2 without RGB
1098_716.las	LAS 1.2 without RGB
1098_718.las	LAS 1.2 without RGB
1098_720.las	LAS 1.2 without RGB
1098_722.las	LAS 1.2 without RGB
1098_724.las	LAS 1.2 without RGB
1098_726.las	LAS 1.2 without RGB
1098_728.las	LAS 1.2 without RGB
1098_730.las	LAS 1.2 without RGB
1098_732.las	LAS 1.2 without RGB
1098_734.las	LAS 1.2 without RGB
1098_736.las	LAS 1.2 without RGB
1098_738.las	LAS 1.2 without RGB
1098_740.las	LAS 1.2 without RGB
1098_742.las	LAS 1.2 without RGB
1098_744.las	LAS 1.2 without RGB
1098_746.las	LAS 1.2 without RGB
1098_748.las	LAS 1.2 without RGB
1098_750.las	LAS 1.2 without RGB
1098_752.las	LAS 1.2 without RGB
1098_754.las	LAS 1.2 without RGB

2.1 Report on LAS Format (Tiled Data) - continued

File	LAS Format
1098_756.las	LAS 1.2 without RGB
1098_758.las	LAS 1.2 without RGB
1098_760.las	LAS 1.2 without RGB
1098_762.las	LAS 1.2 without RGB
1098_764.las	LAS 1.2 without RGB
1098_766.las	LAS 1.2 without RGB
1098_768.las	LAS 1.2 without RGB
1098_770.las	LAS 1.2 without RGB
1098_772.las	LAS 1.2 without RGB
1098_774.las	LAS 1.2 without RGB
1098_776.las	LAS 1.2 without RGB
1098_778.las	LAS 1.2 without RGB
1098_780.las	LAS 1.2 without RGB
1098_782.las	LAS 1.2 without RGB
1098_784.las	LAS 1.2 without RGB
1098_786.las	LAS 1.2 without RGB
1098_788.las	LAS 1.2 without RGB
1098_790.las	LAS 1.2 without RGB
1098_792.las	LAS 1.2 without RGB
1098_794.las	LAS 1.2 without RGB
1098_796.las	LAS 1.2 without RGB
1098_798.las	LAS 1.2 without RGB
1100_688.las	LAS 1.2 without RGB
1100_690.las	LAS 1.2 without RGB
1100_692.las	LAS 1.2 without RGB
1100_694.las	LAS 1.2 without RGB
1100_696.las	LAS 1.2 without RGB
1100_698.las	LAS 1.2 without RGB
1100_700.las	LAS 1.2 without RGB
1100_702.las	LAS 1.2 without RGB
1100_704.las	LAS 1.2 without RGB
1100_706.las	LAS 1.2 without RGB
1100_708.las	LAS 1.2 without RGB
1100_710.las	LAS 1.2 without RGB
1100_712.las	LAS 1.2 without RGB
1100_714.las	LAS 1.2 without RGB
1100_716.las	LAS 1.2 without RGB
1100_718.las	LAS 1.2 without RGB
1100_720.las	LAS 1.2 without RGB
1100_722.las	LAS 1.2 without RGB
1100_724.las	LAS 1.2 without RGB
1100_726.las	LAS 1.2 without RGB
1100_728.las	LAS 1.2 without RGB
1100_730.las	LAS 1.2 without RGB
1100_732.las	LAS 1.2 without RGB
1100_734.las	LAS 1.2 without RGB
1100_736.las	LAS 1.2 without RGB
1100_738.las	LAS 1.2 without RGB
1100_740.las	LAS 1.2 without RGB

2.1 Report on LAS Format (Tiled Data) - continued

File	LAS Format
1100_742.las	LAS 1.2 without RGB
1100_744.las	LAS 1.2 without RGB
1100_746.las	LAS 1.2 without RGB
1100_748.las	LAS 1.2 without RGB
1100_750.las	LAS 1.2 without RGB
1100_752.las	LAS 1.2 without RGB
1100_754.las	LAS 1.2 without RGB
1100_756.las	LAS 1.2 without RGB
1100_758.las	LAS 1.2 without RGB
1100_760.las	LAS 1.2 without RGB
1100_762.las	LAS 1.2 without RGB
1100_764.las	LAS 1.2 without RGB
1100_766.las	LAS 1.2 without RGB
1100_768.las	LAS 1.2 without RGB
1100_770.las	LAS 1.2 without RGB
1100_772.las	LAS 1.2 without RGB
1100_774.las	LAS 1.2 without RGB
1100_776.las	LAS 1.2 without RGB
1100_778.las	LAS 1.2 without RGB
1100_780.las	LAS 1.2 without RGB
1100_782.las	LAS 1.2 without RGB
1100_784.las	LAS 1.2 without RGB
1100_786.las	LAS 1.2 without RGB
1100_788.las	LAS 1.2 without RGB
1100_790.las	LAS 1.2 without RGB
1100_792.las	LAS 1.2 without RGB
1100_794.las	LAS 1.2 without RGB
1100_796.las	LAS 1.2 without RGB
1100_798.las	LAS 1.2 without RGB
1102_688.las	LAS 1.2 without RGB
1102_690.las	LAS 1.2 without RGB
1102_692.las	LAS 1.2 without RGB
1102_694.las	LAS 1.2 without RGB
1102_696.las	LAS 1.2 without RGB
1102_698.las	LAS 1.2 without RGB
1102_700.las	LAS 1.2 without RGB
1102_702.las	LAS 1.2 without RGB
1102_704.las	LAS 1.2 without RGB
1102_706.las	LAS 1.2 without RGB
1102_708.las	LAS 1.2 without RGB
1102_710.las	LAS 1.2 without RGB
1102_712.las	LAS 1.2 without RGB
1102_714.las	LAS 1.2 without RGB
1102_716.las	LAS 1.2 without RGB
1102_718.las	LAS 1.2 without RGB
1102_720.las	LAS 1.2 without RGB
1102_722.las	LAS 1.2 without RGB
1102_724.las	LAS 1.2 without RGB
1102_726.las	LAS 1.2 without RGB

2.1 Report on LAS Format (Tiled Data) - continued

File	LAS Format
1102_728.las	LAS 1.2 without RGB
1102_730.las	LAS 1.2 without RGB
1102_732.las	LAS 1.2 without RGB
1102_734.las	LAS 1.2 without RGB
1102_736.las	LAS 1.2 without RGB
1102_738.las	LAS 1.2 without RGB
1102_740.las	LAS 1.2 without RGB
1102_742.las	LAS 1.2 without RGB
1102_744.las	LAS 1.2 without RGB
1102_746.las	LAS 1.2 without RGB
1102_748.las	LAS 1.2 without RGB
1102_750.las	LAS 1.2 without RGB
1102_752.las	LAS 1.2 without RGB
1102_754.las	LAS 1.2 without RGB
1102_756.las	LAS 1.2 without RGB
1102_758.las	LAS 1.2 without RGB
1102_760.las	LAS 1.2 without RGB
1102_762.las	LAS 1.2 without RGB
1102_764.las	LAS 1.2 without RGB
1102_766.las	LAS 1.2 without RGB
1102_768.las	LAS 1.2 without RGB
1102_770.las	LAS 1.2 without RGB
1102_772.las	LAS 1.2 without RGB
1102_774.las	LAS 1.2 without RGB
1102_776.las	LAS 1.2 without RGB
1102_778.las	LAS 1.2 without RGB
1102_780.las	LAS 1.2 without RGB
1102_782.las	LAS 1.2 without RGB
1102_784.las	LAS 1.2 without RGB
1102_786.las	LAS 1.2 without RGB
1102_788.las	LAS 1.2 without RGB
1102_790.las	LAS 1.2 without RGB
1102_792.las	LAS 1.2 without RGB
1102_794.las	LAS 1.2 without RGB
1102_796.las	LAS 1.2 without RGB
1102_798.las	LAS 1.2 without RGB
1104_688.las	LAS 1.2 without RGB
1104_690.las	LAS 1.2 without RGB
1104_692.las	LAS 1.2 without RGB
1104_694.las	LAS 1.2 without RGB
1104_696.las	LAS 1.2 without RGB
1104_698.las	LAS 1.2 without RGB
1104_700.las	LAS 1.2 without RGB
1104_702.las	LAS 1.2 without RGB
1104_704.las	LAS 1.2 without RGB
1104_706.las	LAS 1.2 without RGB
1104_708.las	LAS 1.2 without RGB
1104_710.las	LAS 1.2 without RGB
1104_712.las	LAS 1.2 without RGB

2.1 Report on LAS Format (Tiled Data) - continued

File	LAS Format
1104_714.las	LAS 1.2 without RGB
1104_716.las	LAS 1.2 without RGB
1104_718.las	LAS 1.2 without RGB
1104_720.las	LAS 1.2 without RGB
1104_722.las	LAS 1.2 without RGB
1104_724.las	LAS 1.2 without RGB
1104_726.las	LAS 1.2 without RGB
1104_728.las	LAS 1.2 without RGB
1104_730.las	LAS 1.2 without RGB
1104_732.las	LAS 1.2 without RGB
1104_734.las	LAS 1.2 without RGB
1104_736.las	LAS 1.2 without RGB
1104_738.las	LAS 1.2 without RGB
1104_740.las	LAS 1.2 without RGB
1104_742.las	LAS 1.2 without RGB
1104_744.las	LAS 1.2 without RGB
1104_746.las	LAS 1.2 without RGB
1104_748.las	LAS 1.2 without RGB
1104_750.las	LAS 1.2 without RGB
1104_752.las	LAS 1.2 without RGB
1104_754.las	LAS 1.2 without RGB
1104_756.las	LAS 1.2 without RGB
1104_758.las	LAS 1.2 without RGB
1104_760.las	LAS 1.2 without RGB
1104_762.las	LAS 1.2 without RGB
1104_764.las	LAS 1.2 without RGB
1104_766.las	LAS 1.2 without RGB
1104_768.las	LAS 1.2 without RGB
1104_770.las	LAS 1.2 without RGB
1104_772.las	LAS 1.2 without RGB
1104_774.las	LAS 1.2 without RGB
1104_776.las	LAS 1.2 without RGB
1104_778.las	LAS 1.2 without RGB
1104_780.las	LAS 1.2 without RGB
1104_782.las	LAS 1.2 without RGB
1104_784.las	LAS 1.2 without RGB
1104_786.las	LAS 1.2 without RGB
1104_788.las	LAS 1.2 without RGB
1104_790.las	LAS 1.2 without RGB
1104_792.las	LAS 1.2 without RGB
1104_794.las	LAS 1.2 without RGB
1104_796.las	LAS 1.2 without RGB
1104_798.las	LAS 1.2 without RGB
1106_688.las	LAS 1.2 without RGB
1106_690.las	LAS 1.2 without RGB
1106_692.las	LAS 1.2 without RGB
1106_694.las	LAS 1.2 without RGB
1106_696.las	LAS 1.2 without RGB
1106_698.las	LAS 1.2 without RGB

2.1 Report on LAS Format (Tiled Data) - continued

File	LAS Format
1106_700.las	LAS 1.2 without RGB
1106_702.las	LAS 1.2 without RGB
1106_704.las	LAS 1.2 without RGB
1106_706.las	LAS 1.2 without RGB
1106_708.las	LAS 1.2 without RGB
1106_710.las	LAS 1.2 without RGB
1106_712.las	LAS 1.2 without RGB
1106_714.las	LAS 1.2 without RGB
1106_716.las	LAS 1.2 without RGB
1106_718.las	LAS 1.2 without RGB
1106_720.las	LAS 1.2 without RGB
1106_722.las	LAS 1.2 without RGB
1106_724.las	LAS 1.2 without RGB
1106_726.las	LAS 1.2 without RGB
1106_728.las	LAS 1.2 without RGB
1106_730.las	LAS 1.2 without RGB
1106_732.las	LAS 1.2 without RGB
1106_734.las	LAS 1.2 without RGB
1106_736.las	LAS 1.2 without RGB
1106_738.las	LAS 1.2 without RGB
1106_740.las	LAS 1.2 without RGB
1106_742.las	LAS 1.2 without RGB
1106_744.las	LAS 1.2 without RGB
1106_746.las	LAS 1.2 without RGB
1106_748.las	LAS 1.2 without RGB
1106_750.las	LAS 1.2 without RGB
1106_752.las	LAS 1.2 without RGB
1106_754.las	LAS 1.2 without RGB
1106_756.las	LAS 1.2 without RGB
1106_758.las	LAS 1.2 without RGB
1106_760.las	LAS 1.2 without RGB
1106_762.las	LAS 1.2 without RGB
1106_764.las	LAS 1.2 without RGB
1106_766.las	LAS 1.2 without RGB
1106_768.las	LAS 1.2 without RGB
1106_770.las	LAS 1.2 without RGB
1106_772.las	LAS 1.2 without RGB
1106_774.las	LAS 1.2 without RGB
1106_776.las	LAS 1.2 without RGB
1106_778.las	LAS 1.2 without RGB
1106_780.las	LAS 1.2 without RGB
1106_782.las	LAS 1.2 without RGB
1106_784.las	LAS 1.2 without RGB
1106_786.las	LAS 1.2 without RGB
1106_788.las	LAS 1.2 without RGB
1106_790.las	LAS 1.2 without RGB
1106_792.las	LAS 1.2 without RGB
1106_794.las	LAS 1.2 without RGB
1106_796.las	LAS 1.2 without RGB

2.1 Report on LAS Format (Tiled Data) - continued

File	LAS Format
1106_798.las	LAS 1.2 without RGB
1108_688.las	LAS 1.2 without RGB
1108_690.las	LAS 1.2 without RGB
1108_692.las	LAS 1.2 without RGB
1108_694.las	LAS 1.2 without RGB
1108_696.las	LAS 1.2 without RGB
1108_698.las	LAS 1.2 without RGB
1108_700.las	LAS 1.2 without RGB
1108_702.las	LAS 1.2 without RGB
1108_704.las	LAS 1.2 without RGB
1108_706.las	LAS 1.2 without RGB
1108_708.las	LAS 1.2 without RGB
1108_710.las	LAS 1.2 without RGB
1108_712.las	LAS 1.2 without RGB
1108_714.las	LAS 1.2 without RGB
1108_716.las	LAS 1.2 without RGB
1108_718.las	LAS 1.2 without RGB
1108_720.las	LAS 1.2 without RGB
1108_722.las	LAS 1.2 without RGB
1108_724.las	LAS 1.2 without RGB
1108_726.las	LAS 1.2 without RGB
1108_728.las	LAS 1.2 without RGB
1108_730.las	LAS 1.2 without RGB
1108_732.las	LAS 1.2 without RGB
1108_734.las	LAS 1.2 without RGB
1108_736.las	LAS 1.2 without RGB
1108_738.las	LAS 1.2 without RGB
1108_740.las	LAS 1.2 without RGB
1108_742.las	LAS 1.2 without RGB
1108_744.las	LAS 1.2 without RGB
1108_746.las	LAS 1.2 without RGB
1108_748.las	LAS 1.2 without RGB
1108_750.las	LAS 1.2 without RGB
1108_752.las	LAS 1.2 without RGB
1108_754.las	LAS 1.2 without RGB
1108_756.las	LAS 1.2 without RGB
1108_758.las	LAS 1.2 without RGB
1108_760.las	LAS 1.2 without RGB
1108_762.las	LAS 1.2 without RGB
1108_764.las	LAS 1.2 without RGB
1108_766.las	LAS 1.2 without RGB
1108_768.las	LAS 1.2 without RGB
1108_770.las	LAS 1.2 without RGB
1108_772.las	LAS 1.2 without RGB
1108_774.las	LAS 1.2 without RGB
1108_776.las	LAS 1.2 without RGB
1108_778.las	LAS 1.2 without RGB
1108_780.las	LAS 1.2 without RGB
1108_782.las	LAS 1.2 without RGB

2.1 Report on LAS Format (Tiled Data) - continued

File	LAS Format
1108_784.las	LAS 1.2 without RGB
1108_786.las	LAS 1.2 without RGB
1108_788.las	LAS 1.2 without RGB
1108_790.las	LAS 1.2 without RGB
1108_792.las	LAS 1.2 without RGB
1108_794.las	LAS 1.2 without RGB
1108_796.las	LAS 1.2 without RGB
1108_798.las	LAS 1.2 without RGB
990_712.las	LAS 1.2 without RGB
990_714.las	LAS 1.2 without RGB
990_716.las	LAS 1.2 without RGB
990_718.las	LAS 1.2 without RGB
992_710.las	LAS 1.2 without RGB
992_712.las	LAS 1.2 without RGB
992_714.las	LAS 1.2 without RGB
992_716.las	LAS 1.2 without RGB
992_718.las	LAS 1.2 without RGB
992_720.las	LAS 1.2 without RGB
992_740.las	LAS 1.2 without RGB
992_742.las	LAS 1.2 without RGB
992_744.las	LAS 1.2 without RGB
992_746.las	LAS 1.2 without RGB
992_748.las	LAS 1.2 without RGB
992_750.las	LAS 1.2 without RGB
994_706.las	LAS 1.2 without RGB
994_708.las	LAS 1.2 without RGB
994_710.las	LAS 1.2 without RGB
994_712.las	LAS 1.2 without RGB
994_714.las	LAS 1.2 without RGB
994_716.las	LAS 1.2 without RGB
994_718.las	LAS 1.2 without RGB
994_720.las	LAS 1.2 without RGB
994_722.las	LAS 1.2 without RGB
994_728.las	LAS 1.2 without RGB
994_730.las	LAS 1.2 without RGB
994_732.las	LAS 1.2 without RGB
994_734.las	LAS 1.2 without RGB
994_736.las	LAS 1.2 without RGB
994_738.las	LAS 1.2 without RGB
994_740.las	LAS 1.2 without RGB
994_742.las	LAS 1.2 without RGB
994_744.las	LAS 1.2 without RGB
994_746.las	LAS 1.2 without RGB
994_748.las	LAS 1.2 without RGB
994_750.las	LAS 1.2 without RGB
994_752.las	LAS 1.2 without RGB
994_754.las	LAS 1.2 without RGB
996_706.las	LAS 1.2 without RGB
996_708.las	LAS 1.2 without RGB

2.1 Report on LAS Format (Tiled Data) - continued

File	LAS Format
996_710.las	LAS 1.2 without RGB
996_712.las	LAS 1.2 without RGB
996_714.las	LAS 1.2 without RGB
996_716.las	LAS 1.2 without RGB
996_718.las	LAS 1.2 without RGB
996_720.las	LAS 1.2 without RGB
996_722.las	LAS 1.2 without RGB
996_724.las	LAS 1.2 without RGB
996_726.las	LAS 1.2 without RGB
996_728.las	LAS 1.2 without RGB
996_730.las	LAS 1.2 without RGB
996_732.las	LAS 1.2 without RGB
996_734.las	LAS 1.2 without RGB
996_736.las	LAS 1.2 without RGB
996_738.las	LAS 1.2 without RGB
996_740.las	LAS 1.2 without RGB
996_742.las	LAS 1.2 without RGB
996_744.las	LAS 1.2 without RGB
996_746.las	LAS 1.2 without RGB
996_748.las	LAS 1.2 without RGB
996_750.las	LAS 1.2 without RGB
996_752.las	LAS 1.2 without RGB
996_754.las	LAS 1.2 without RGB
998_706.las	LAS 1.2 without RGB
998_708.las	LAS 1.2 without RGB
998_710.las	LAS 1.2 without RGB
998_712.las	LAS 1.2 without RGB
998_714.las	LAS 1.2 without RGB
998_716.las	LAS 1.2 without RGB
998_718.las	LAS 1.2 without RGB
998_720.las	LAS 1.2 without RGB
998_722.las	LAS 1.2 without RGB
998_724.las	LAS 1.2 without RGB
998_726.las	LAS 1.2 without RGB
998_728.las	LAS 1.2 without RGB
998_730.las	LAS 1.2 without RGB
998_732.las	LAS 1.2 without RGB
998_734.las	LAS 1.2 without RGB
998_736.las	LAS 1.2 without RGB
998_738.las	LAS 1.2 without RGB
998_740.las	LAS 1.2 without RGB
998_742.las	LAS 1.2 without RGB
998_744.las	LAS 1.2 without RGB
998_746.las	LAS 1.2 without RGB
998_748.las	LAS 1.2 without RGB
998_750.las	LAS 1.2 without RGB
998_752.las	LAS 1.2 without RGB
998_754.las	LAS 1.2 without RGB

2.2 Report on Waveform Data (Tiled Data)

[Classified Files - C:\Users\mrjeffer\Desktop\Richland\LAS](#)

File	Waveform Data (WPD File)
1000_704.las	No
1000_706.las	No
1000_708.las	No
1000_710.las	No
1000_712.las	No
1000_714.las	No
1000_716.las	No
1000_718.las	No
1000_720.las	No
1000_722.las	No
1000_724.las	No
1000_726.las	No
1000_728.las	No
1000_730.las	No
1000_732.las	No
1000_734.las	No
1000_736.las	No
1000_738.las	No
1000_740.las	No
1000_742.las	No
1000_744.las	No
1000_746.las	No
1000_748.las	No
1000_750.las	No
1000_752.las	No
1000_754.las	No
1000_756.las	No
1000_758.las	No
1000_760.las	No
1000_762.las	No
1000_764.las	No
1000_766.las	No
1000_768.las	No
1000_770.las	No
1000_772.las	No
1000_774.las	No
1000_776.las	No
1000_778.las	No
1000_780.las	No
1000_782.las	No
1000_784.las	No
1000_786.las	No
1000_788.las	No
1000_790.las	No
1000_792.las	No
1000_794.las	No
1000_796.las	No
1002_698.las	No

2.2 Report on Waveform Data (Tiled Data) - continued

File	Waveform Data (WPD File)
1002_700.las	No
1002_702.las	No
1002_704.las	No
1002_706.las	No
1002_708.las	No
1002_710.las	No
1002_712.las	No
1002_714.las	No
1002_716.las	No
1002_718.las	No
1002_720.las	No
1002_722.las	No
1002_724.las	No
1002_726.las	No
1002_728.las	No
1002_730.las	No
1002_732.las	No
1002_734.las	No
1002_736.las	No
1002_738.las	No
1002_740.las	No
1002_742.las	No
1002_744.las	No
1002_746.las	No
1002_748.las	No
1002_750.las	No
1002_752.las	No
1002_754.las	No
1002_756.las	No
1002_758.las	No
1002_760.las	No
1002_762.las	No
1002_764.las	No
1002_766.las	No
1002_768.las	No
1002_770.las	No
1002_772.las	No
1002_774.las	No
1002_776.las	No
1002_778.las	No
1002_780.las	No
1002_782.las	No
1002_784.las	No
1002_786.las	No
1002_788.las	No
1002_790.las	No
1002_792.las	No
1002_794.las	No
1002_796.las	No

2.2 Report on Waveform Data (Tiled Data) - continued

File	Waveform Data (WPD File)
1002_798.las	No
1004_698.las	No
1004_700.las	No
1004_702.las	No
1004_704.las	No
1004_706.las	No
1004_708.las	No
1004_710.las	No
1004_712.las	No
1004_714.las	No
1004_716.las	No
1004_718.las	No
1004_720.las	No
1004_722.las	No
1004_724.las	No
1004_726.las	No
1004_728.las	No
1004_730.las	No
1004_732.las	No
1004_734.las	No
1004_736.las	No
1004_738.las	No
1004_740.las	No
1004_742.las	No
1004_744.las	No
1004_746.las	No
1004_748.las	No
1004_750.las	No
1004_752.las	No
1004_754.las	No
1004_756.las	No
1004_758.las	No
1004_760.las	No
1004_762.las	No
1004_764.las	No
1004_766.las	No
1004_768.las	No
1004_770.las	No
1004_772.las	No
1004_774.las	No
1004_776.las	No
1004_778.las	No
1004_780.las	No
1004_782.las	No
1004_784.las	No
1004_786.las	No
1004_788.las	No
1004_790.las	No
1004_792.las	No

2.2 Report on Waveform Data (Tiled Data) - continued

File	Waveform Data (WPD File)
1004_794.las	No
1004_796.las	No
1004_798.las	No
1006_698.las	No
1006_700.las	No
1006_702.las	No
1006_704.las	No
1006_706.las	No
1006_708.las	No
1006_710.las	No
1006_712.las	No
1006_714.las	No
1006_716.las	No
1006_718.las	No
1006_720.las	No
1006_722.las	No
1006_724.las	No
1006_726.las	No
1006_728.las	No
1006_730.las	No
1006_732.las	No
1006_734.las	No
1006_736.las	No
1006_738.las	No
1006_740.las	No
1006_742.las	No
1006_744.las	No
1006_746.las	No
1006_748.las	No
1006_750.las	No
1006_752.las	No
1006_754.las	No
1006_756.las	No
1006_758.las	No
1006_760.las	No
1006_762.las	No
1006_764.las	No
1006_766.las	No
1006_768.las	No
1006_770.las	No
1006_772.las	No
1006_774.las	No
1006_776.las	No
1006_778.las	No
1006_780.las	No
1006_782.las	No
1006_784.las	No
1006_786.las	No
1006_788.las	No

2.2 Report on Waveform Data (Tiled Data) - continued

File	Waveform Data (WPD File)
1006_790.las	No
1006_792.las	No
1006_794.las	No
1006_796.las	No
1006_798.las	No
1008_698.las	No
1008_700.las	No
1008_702.las	No
1008_704.las	No
1008_706.las	No
1008_708.las	No
1008_710.las	No
1008_712.las	No
1008_714.las	No
1008_716.las	No
1008_718.las	No
1008_720.las	No
1008_722.las	No
1008_724.las	No
1008_726.las	No
1008_728.las	No
1008_730.las	No
1008_732.las	No
1008_734.las	No
1008_736.las	No
1008_738.las	No
1008_740.las	No
1008_742.las	No
1008_744.las	No
1008_746.las	No
1008_748.las	No
1008_750.las	No
1008_752.las	No
1008_754.las	No
1008_756.las	No
1008_758.las	No
1008_760.las	No
1008_762.las	No
1008_764.las	No
1008_766.las	No
1008_768.las	No
1008_770.las	No
1008_772.las	No
1008_774.las	No
1008_776.las	No
1008_778.las	No
1008_780.las	No
1008_782.las	No
1008_784.las	No

2.2 Report on Waveform Data (Tiled Data) - continued

File	Waveform Data (WPD File)
1008_786.las	No
1008_788.las	No
1008_790.las	No
1008_792.las	No
1008_794.las	No
1008_796.las	No
1008_798.las	No
1010_698.las	No
1010_700.las	No
1010_702.las	No
1010_704.las	No
1010_706.las	No
1010_708.las	No
1010_710.las	No
1010_712.las	No
1010_714.las	No
1010_716.las	No
1010_718.las	No
1010_720.las	No
1010_722.las	No
1010_724.las	No
1010_726.las	No
1010_728.las	No
1010_730.las	No
1010_732.las	No
1010_734.las	No
1010_736.las	No
1010_738.las	No
1010_740.las	No
1010_742.las	No
1010_744.las	No
1010_746.las	No
1010_748.las	No
1010_750.las	No
1010_752.las	No
1010_754.las	No
1010_756.las	No
1010_758.las	No
1010_760.las	No
1010_762.las	No
1010_764.las	No
1010_766.las	No
1010_768.las	No
1010_770.las	No
1010_772.las	No
1010_774.las	No
1010_776.las	No
1010_778.las	No
1010_780.las	No

2.2 Report on Waveform Data (Tiled Data) - continued

File	Waveform Data (WPD File)
1010_782.las	No
1010_784.las	No
1010_786.las	No
1010_788.las	No
1010_790.las	No
1010_792.las	No
1010_794.las	No
1010_796.las	No
1010_798.las	No
1012_698.las	No
1012_700.las	No
1012_702.las	No
1012_704.las	No
1012_706.las	No
1012_708.las	No
1012_710.las	No
1012_712.las	No
1012_714.las	No
1012_716.las	No
1012_718.las	No
1012_720.las	No
1012_722.las	No
1012_724.las	No
1012_726.las	No
1012_728.las	No
1012_730.las	No
1012_732.las	No
1012_734.las	No
1012_736.las	No
1012_738.las	No
1012_740.las	No
1012_742.las	No
1012_744.las	No
1012_746.las	No
1012_748.las	No
1012_750.las	No
1012_752.las	No
1012_754.las	No
1012_756.las	No
1012_758.las	No
1012_760.las	No
1012_762.las	No
1012_764.las	No
1012_766.las	No
1012_768.las	No
1012_770.las	No
1012_772.las	No
1012_774.las	No
1012_776.las	No

2.2 Report on Waveform Data (Tiled Data) - continued

File	Waveform Data (WPD File)
1012_778.las	No
1012_780.las	No
1012_782.las	No
1012_784.las	No
1012_786.las	No
1012_788.las	No
1012_790.las	No
1012_792.las	No
1012_794.las	No
1012_796.las	No
1012_798.las	No
1014_698.las	No
1014_700.las	No
1014_702.las	No
1014_704.las	No
1014_706.las	No
1014_708.las	No
1014_710.las	No
1014_712.las	No
1014_714.las	No
1014_716.las	No
1014_718.las	No
1014_720.las	No
1014_722.las	No
1014_724.las	No
1014_726.las	No
1014_728.las	No
1014_730.las	No
1014_732.las	No
1014_734.las	No
1014_736.las	No
1014_738.las	No
1014_740.las	No
1014_742.las	No
1014_744.las	No
1014_746.las	No
1014_748.las	No
1014_750.las	No
1014_752.las	No
1014_754.las	No
1014_756.las	No
1014_758.las	No
1014_760.las	No
1014_762.las	No
1014_764.las	No
1014_766.las	No
1014_768.las	No
1014_770.las	No
1014_772.las	No

2.2 Report on Waveform Data (Tiled Data) - continued

File	Waveform Data (WPD File)
1014_774.las	No
1014_776.las	No
1014_778.las	No
1014_780.las	No
1014_782.las	No
1014_784.las	No
1014_786.las	No
1014_788.las	No
1014_790.las	No
1014_792.las	No
1014_794.las	No
1014_796.las	No
1014_798.las	No
1016_698.las	No
1016_700.las	No
1016_702.las	No
1016_704.las	No
1016_706.las	No
1016_708.las	No
1016_710.las	No
1016_712.las	No
1016_714.las	No
1016_716.las	No
1016_718.las	No
1016_720.las	No
1016_722.las	No
1016_724.las	No
1016_726.las	No
1016_728.las	No
1016_730.las	No
1016_732.las	No
1016_734.las	No
1016_736.las	No
1016_738.las	No
1016_740.las	No
1016_742.las	No
1016_744.las	No
1016_746.las	No
1016_748.las	No
1016_750.las	No
1016_752.las	No
1016_754.las	No
1016_756.las	No
1016_758.las	No
1016_760.las	No
1016_762.las	No
1016_764.las	No
1016_766.las	No
1016_768.las	No

2.2 Report on Waveform Data (Tiled Data) - continued

File	Waveform Data (WPD File)
1016_770.las	No
1016_772.las	No
1016_774.las	No
1016_776.las	No
1016_778.las	No
1016_780.las	No
1016_782.las	No
1016_784.las	No
1016_786.las	No
1016_788.las	No
1016_790.las	No
1016_792.las	No
1016_794.las	No
1016_796.las	No
1016_798.las	No
1018_698.las	No
1018_700.las	No
1018_702.las	No
1018_704.las	No
1018_706.las	No
1018_708.las	No
1018_710.las	No
1018_712.las	No
1018_714.las	No
1018_716.las	No
1018_718.las	No
1018_720.las	No
1018_722.las	No
1018_724.las	No
1018_726.las	No
1018_728.las	No
1018_730.las	No
1018_732.las	No
1018_734.las	No
1018_736.las	No
1018_738.las	No
1018_740.las	No
1018_742.las	No
1018_744.las	No
1018_746.las	No
1018_748.las	No
1018_750.las	No
1018_752.las	No
1018_754.las	No
1018_756.las	No
1018_758.las	No
1018_760.las	No
1018_762.las	No
1018_764.las	No

2.2 Report on Waveform Data (Tiled Data) - continued

File	Waveform Data (WPD File)
1018_766.las	No
1018_768.las	No
1018_770.las	No
1018_772.las	No
1018_774.las	No
1018_776.las	No
1018_778.las	No
1018_780.las	No
1018_782.las	No
1018_784.las	No
1018_786.las	No
1018_788.las	No
1018_790.las	No
1018_792.las	No
1018_794.las	No
1018_796.las	No
1018_798.las	No
1020_698.las	No
1020_700.las	No
1020_702.las	No
1020_704.las	No
1020_706.las	No
1020_708.las	No
1020_710.las	No
1020_712.las	No
1020_714.las	No
1020_716.las	No
1020_718.las	No
1020_720.las	No
1020_722.las	No
1020_724.las	No
1020_726.las	No
1020_728.las	No
1020_730.las	No
1020_732.las	No
1020_734.las	No
1020_736.las	No
1020_738.las	No
1020_740.las	No
1020_742.las	No
1020_744.las	No
1020_746.las	No
1020_748.las	No
1020_750.las	No
1020_752.las	No
1020_754.las	No
1020_756.las	No
1020_758.las	No
1020_760.las	No

2.2 Report on Waveform Data (Tiled Data) - continued

File	Waveform Data (WPD File)
1020_762.las	No
1020_764.las	No
1020_766.las	No
1020_768.las	No
1020_770.las	No
1020_772.las	No
1020_774.las	No
1020_776.las	No
1020_778.las	No
1020_780.las	No
1020_782.las	No
1020_784.las	No
1020_786.las	No
1020_788.las	No
1020_790.las	No
1020_792.las	No
1020_794.las	No
1020_796.las	No
1020_798.las	No
1022_698.las	No
1022_700.las	No
1022_702.las	No
1022_704.las	No
1022_706.las	No
1022_708.las	No
1022_710.las	No
1022_712.las	No
1022_714.las	No
1022_716.las	No
1022_718.las	No
1022_720.las	No
1022_722.las	No
1022_724.las	No
1022_726.las	No
1022_728.las	No
1022_730.las	No
1022_732.las	No
1022_734.las	No
1022_736.las	No
1022_738.las	No
1022_740.las	No
1022_742.las	No
1022_744.las	No
1022_746.las	No
1022_748.las	No
1022_750.las	No
1022_752.las	No
1022_754.las	No
1022_756.las	No

2.2 Report on Waveform Data (Tiled Data) - continued

File	Waveform Data (WPD File)
1022_758.las	No
1022_760.las	No
1022_762.las	No
1022_764.las	No
1022_766.las	No
1022_768.las	No
1022_770.las	No
1022_772.las	No
1022_774.las	No
1022_776.las	No
1022_778.las	No
1022_780.las	No
1022_782.las	No
1022_784.las	No
1022_786.las	No
1022_788.las	No
1022_790.las	No
1022_792.las	No
1022_794.las	No
1022_796.las	No
1022_798.las	No
1024_698.las	No
1024_700.las	No
1024_702.las	No
1024_704.las	No
1024_706.las	No
1024_708.las	No
1024_710.las	No
1024_712.las	No
1024_714.las	No
1024_716.las	No
1024_718.las	No
1024_720.las	No
1024_722.las	No
1024_724.las	No
1024_726.las	No
1024_728.las	No
1024_730.las	No
1024_732.las	No
1024_734.las	No
1024_736.las	No
1024_738.las	No
1024_740.las	No
1024_742.las	No
1024_744.las	No
1024_746.las	No
1024_748.las	No
1024_750.las	No
1024_752.las	No

2.2 Report on Waveform Data (Tiled Data) - continued

File	Waveform Data (WPD File)
1024_754.las	No
1024_756.las	No
1024_758.las	No
1024_760.las	No
1024_762.las	No
1024_764.las	No
1024_766.las	No
1024_768.las	No
1024_770.las	No
1024_772.las	No
1024_774.las	No
1024_776.las	No
1024_778.las	No
1024_780.las	No
1024_782.las	No
1024_784.las	No
1024_786.las	No
1024_788.las	No
1024_790.las	No
1024_792.las	No
1024_794.las	No
1024_796.las	No
1024_798.las	No
1026_698.las	No
1026_700.las	No
1026_702.las	No
1026_704.las	No
1026_706.las	No
1026_708.las	No
1026_710.las	No
1026_712.las	No
1026_714.las	No
1026_716.las	No
1026_718.las	No
1026_720.las	No
1026_722.las	No
1026_724.las	No
1026_726.las	No
1026_728.las	No
1026_730.las	No
1026_732.las	No
1026_734.las	No
1026_736.las	No
1026_738.las	No
1026_740.las	No
1026_742.las	No
1026_744.las	No
1026_746.las	No
1026_748.las	No

2.2 Report on Waveform Data (Tiled Data) - continued

File	Waveform Data (WPD File)
1026_750.las	No
1026_752.las	No
1026_754.las	No
1026_756.las	No
1026_758.las	No
1026_760.las	No
1026_762.las	No
1026_764.las	No
1026_766.las	No
1026_768.las	No
1026_770.las	No
1026_772.las	No
1026_774.las	No
1026_776.las	No
1026_778.las	No
1026_780.las	No
1026_782.las	No
1026_784.las	No
1026_786.las	No
1026_788.las	No
1026_790.las	No
1026_792.las	No
1026_794.las	No
1026_796.las	No
1026_798.las	No
1028_698.las	No
1028_700.las	No
1028_702.las	No
1028_704.las	No
1028_706.las	No
1028_708.las	No
1028_710.las	No
1028_712.las	No
1028_714.las	No
1028_716.las	No
1028_718.las	No
1028_720.las	No
1028_722.las	No
1028_724.las	No
1028_726.las	No
1028_728.las	No
1028_730.las	No
1028_732.las	No
1028_734.las	No
1028_736.las	No
1028_738.las	No
1028_740.las	No
1028_742.las	No
1028_744.las	No

2.2 Report on Waveform Data (Tiled Data) - continued

File	Waveform Data (WPD File)
1028_746.las	No
1028_748.las	No
1028_750.las	No
1028_752.las	No
1028_754.las	No
1028_756.las	No
1028_758.las	No
1028_760.las	No
1028_762.las	No
1028_764.las	No
1028_766.las	No
1028_768.las	No
1028_770.las	No
1028_772.las	No
1028_774.las	No
1028_776.las	No
1028_778.las	No
1028_780.las	No
1028_782.las	No
1028_784.las	No
1028_786.las	No
1028_788.las	No
1028_790.las	No
1028_792.las	No
1028_794.las	No
1028_796.las	No
1028_798.las	No
1030_698.las	No
1030_700.las	No
1030_702.las	No
1030_704.las	No
1030_706.las	No
1030_708.las	No
1030_710.las	No
1030_712.las	No
1030_714.las	No
1030_716.las	No
1030_718.las	No
1030_720.las	No
1030_722.las	No
1030_724.las	No
1030_726.las	No
1030_728.las	No
1030_730.las	No
1030_732.las	No
1030_734.las	No
1030_736.las	No
1030_738.las	No
1030_740.las	No

2.2 Report on Waveform Data (Tiled Data) - continued

File	Waveform Data (WPD File)
1030_742.las	No
1030_744.las	No
1030_746.las	No
1030_748.las	No
1030_750.las	No
1030_752.las	No
1030_754.las	No
1030_756.las	No
1030_758.las	No
1030_760.las	No
1030_762.las	No
1030_764.las	No
1030_766.las	No
1030_768.las	No
1030_770.las	No
1030_772.las	No
1030_774.las	No
1030_776.las	No
1030_778.las	No
1030_780.las	No
1030_782.las	No
1030_784.las	No
1030_786.las	No
1030_788.las	No
1030_790.las	No
1030_792.las	No
1030_794.las	No
1030_796.las	No
1030_798.las	No
1032_688.las	No
1032_690.las	No
1032_692.las	No
1032_694.las	No
1032_696.las	No
1032_698.las	No
1032_700.las	No
1032_702.las	No
1032_704.las	No
1032_706.las	No
1032_708.las	No
1032_710.las	No
1032_712.las	No
1032_714.las	No
1032_716.las	No
1032_718.las	No
1032_720.las	No
1032_722.las	No
1032_724.las	No
1032_726.las	No

2.2 Report on Waveform Data (Tiled Data) - continued

File	Waveform Data (WPD File)
1032_728.las	No
1032_730.las	No
1032_732.las	No
1032_734.las	No
1032_736.las	No
1032_738.las	No
1032_740.las	No
1032_742.las	No
1032_744.las	No
1032_746.las	No
1032_748.las	No
1032_750.las	No
1032_752.las	No
1032_754.las	No
1032_756.las	No
1032_758.las	No
1032_760.las	No
1032_762.las	No
1032_764.las	No
1032_766.las	No
1032_768.las	No
1032_770.las	No
1032_772.las	No
1032_774.las	No
1032_776.las	No
1032_778.las	No
1032_780.las	No
1032_782.las	No
1032_784.las	No
1032_786.las	No
1032_788.las	No
1032_790.las	No
1032_792.las	No
1032_794.las	No
1032_796.las	No
1032_798.las	No
1034_688.las	No
1034_690.las	No
1034_692.las	No
1034_694.las	No
1034_696.las	No
1034_698.las	No
1034_700.las	No
1034_702.las	No
1034_704.las	No
1034_706.las	No
1034_708.las	No
1034_710.las	No
1034_712.las	No

2.2 Report on Waveform Data (Tiled Data) - continued

File	Waveform Data (WPD File)
1034_714.las	No
1034_716.las	No
1034_718.las	No
1034_720.las	No
1034_722.las	No
1034_724.las	No
1034_726.las	No
1034_728.las	No
1034_730.las	No
1034_732.las	No
1034_734.las	No
1034_736.las	No
1034_738.las	No
1034_740.las	No
1034_742.las	No
1034_744.las	No
1034_746.las	No
1034_748.las	No
1034_750.las	No
1034_752.las	No
1034_754.las	No
1034_756.las	No
1034_758.las	No
1034_760.las	No
1034_762.las	No
1034_764.las	No
1034_766.las	No
1034_768.las	No
1034_770.las	No
1034_772.las	No
1034_774.las	No
1034_776.las	No
1034_778.las	No
1034_780.las	No
1034_782.las	No
1034_784.las	No
1034_786.las	No
1034_788.las	No
1034_790.las	No
1034_792.las	No
1034_794.las	No
1034_796.las	No
1034_798.las	No
1036_688.las	No
1036_690.las	No
1036_692.las	No
1036_694.las	No
1036_696.las	No
1036_698.las	No

2.2 Report on Waveform Data (Tiled Data) - continued

File	Waveform Data (WPD File)
1036_700.las	No
1036_702.las	No
1036_704.las	No
1036_706.las	No
1036_708.las	No
1036_710.las	No
1036_712.las	No
1036_714.las	No
1036_716.las	No
1036_718.las	No
1036_720.las	No
1036_722.las	No
1036_724.las	No
1036_726.las	No
1036_728.las	No
1036_730.las	No
1036_732.las	No
1036_734.las	No
1036_736.las	No
1036_738.las	No
1036_740.las	No
1036_742.las	No
1036_744.las	No
1036_746.las	No
1036_748.las	No
1036_750.las	No
1036_752.las	No
1036_754.las	No
1036_756.las	No
1036_758.las	No
1036_760.las	No
1036_762.las	No
1036_764.las	No
1036_766.las	No
1036_768.las	No
1036_770.las	No
1036_772.las	No
1036_774.las	No
1036_776.las	No
1036_778.las	No
1036_780.las	No
1036_782.las	No
1036_784.las	No
1036_786.las	No
1036_788.las	No
1036_790.las	No
1036_792.las	No
1036_794.las	No
1036_796.las	No

2.2 Report on Waveform Data (Tiled Data) - continued

File	Waveform Data (WPD File)
1036_798.las	No
1038_688.las	No
1038_690.las	No
1038_692.las	No
1038_694.las	No
1038_696.las	No
1038_698.las	No
1038_700.las	No
1038_702.las	No
1038_704.las	No
1038_706.las	No
1038_708.las	No
1038_710.las	No
1038_712.las	No
1038_714.las	No
1038_716.las	No
1038_718.las	No
1038_720.las	No
1038_722.las	No
1038_724.las	No
1038_726.las	No
1038_728.las	No
1038_730.las	No
1038_732.las	No
1038_734.las	No
1038_736.las	No
1038_738.las	No
1038_740.las	No
1038_742.las	No
1038_744.las	No
1038_746.las	No
1038_748.las	No
1038_750.las	No
1038_752.las	No
1038_754.las	No
1038_756.las	No
1038_758.las	No
1038_760.las	No
1038_762.las	No
1038_764.las	No
1038_766.las	No
1038_768.las	No
1038_770.las	No
1038_772.las	No
1038_774.las	No
1038_776.las	No
1038_778.las	No
1038_780.las	No
1038_782.las	No

2.2 Report on Waveform Data (Tiled Data) - continued

File	Waveform Data (WPD File)
1038_784.las	No
1038_786.las	No
1038_788.las	No
1038_790.las	No
1038_792.las	No
1038_794.las	No
1038_796.las	No
1038_798.las	No
1040_688.las	No
1040_690.las	No
1040_692.las	No
1040_694.las	No
1040_696.las	No
1040_698.las	No
1040_700.las	No
1040_702.las	No
1040_704.las	No
1040_706.las	No
1040_708.las	No
1040_710.las	No
1040_712.las	No
1040_714.las	No
1040_716.las	No
1040_718.las	No
1040_720.las	No
1040_722.las	No
1040_724.las	No
1040_726.las	No
1040_728.las	No
1040_730.las	No
1040_732.las	No
1040_734.las	No
1040_736.las	No
1040_738.las	No
1040_740.las	No
1040_742.las	No
1040_744.las	No
1040_746.las	No
1040_748.las	No
1040_750.las	No
1040_752.las	No
1040_754.las	No
1040_756.las	No
1040_758.las	No
1040_760.las	No
1040_762.las	No
1040_764.las	No
1040_766.las	No
1040_768.las	No

2.2 Report on Waveform Data (Tiled Data) - continued

File	Waveform Data (WPD File)
1040_770.las	No
1040_772.las	No
1040_774.las	No
1040_776.las	No
1040_778.las	No
1040_780.las	No
1040_782.las	No
1040_784.las	No
1040_786.las	No
1040_788.las	No
1040_790.las	No
1040_792.las	No
1040_794.las	No
1040_796.las	No
1040_798.las	No
1042_688.las	No
1042_690.las	No
1042_692.las	No
1042_694.las	No
1042_696.las	No
1042_698.las	No
1042_700.las	No
1042_702.las	No
1042_704.las	No
1042_706.las	No
1042_708.las	No
1042_710.las	No
1042_712.las	No
1042_714.las	No
1042_716.las	No
1042_718.las	No
1042_720.las	No
1042_722.las	No
1042_724.las	No
1042_726.las	No
1042_728.las	No
1042_730.las	No
1042_732.las	No
1042_734.las	No
1042_736.las	No
1042_738.las	No
1042_740.las	No
1042_742.las	No
1042_744.las	No
1042_746.las	No
1042_748.las	No
1042_750.las	No
1042_752.las	No
1042_754.las	No

2.2 Report on Waveform Data (Tiled Data) - continued

File	Waveform Data (WPD File)
1042_756.las	No
1042_758.las	No
1042_760.las	No
1042_762.las	No
1042_764.las	No
1042_766.las	No
1042_768.las	No
1042_770.las	No
1042_772.las	No
1042_774.las	No
1042_776.las	No
1042_778.las	No
1042_780.las	No
1042_782.las	No
1042_784.las	No
1042_786.las	No
1042_788.las	No
1042_790.las	No
1042_792.las	No
1042_794.las	No
1042_796.las	No
1042_798.las	No
1044_688.las	No
1044_690.las	No
1044_692.las	No
1044_694.las	No
1044_696.las	No
1044_698.las	No
1044_700.las	No
1044_702.las	No
1044_704.las	No
1044_706.las	No
1044_708.las	No
1044_710.las	No
1044_712.las	No
1044_714.las	No
1044_716.las	No
1044_718.las	No
1044_720.las	No
1044_722.las	No
1044_724.las	No
1044_726.las	No
1044_728.las	No
1044_730.las	No
1044_732.las	No
1044_734.las	No
1044_736.las	No
1044_738.las	No
1044_740.las	No

2.2 Report on Waveform Data (Tiled Data) - continued

File	Waveform Data (WPD File)
1044_742.las	No
1044_744.las	No
1044_746.las	No
1044_748.las	No
1044_750.las	No
1044_752.las	No
1044_754.las	No
1044_756.las	No
1044_758.las	No
1044_760.las	No
1044_762.las	No
1044_764.las	No
1044_766.las	No
1044_768.las	No
1044_770.las	No
1044_772.las	No
1044_774.las	No
1044_776.las	No
1044_778.las	No
1044_780.las	No
1044_782.las	No
1044_784.las	No
1044_786.las	No
1044_788.las	No
1044_790.las	No
1044_792.las	No
1044_794.las	No
1044_796.las	No
1044_798.las	No
1046_688.las	No
1046_690.las	No
1046_692.las	No
1046_694.las	No
1046_696.las	No
1046_698.las	No
1046_700.las	No
1046_702.las	No
1046_704.las	No
1046_706.las	No
1046_708.las	No
1046_710.las	No
1046_712.las	No
1046_714.las	No
1046_716.las	No
1046_718.las	No
1046_720.las	No
1046_722.las	No
1046_724.las	No
1046_726.las	No

2.2 Report on Waveform Data (Tiled Data) - continued

File	Waveform Data (WPD File)
1046_728.las	No
1046_730.las	No
1046_732.las	No
1046_734.las	No
1046_736.las	No
1046_738.las	No
1046_740.las	No
1046_742.las	No
1046_744.las	No
1046_746.las	No
1046_748.las	No
1046_750.las	No
1046_752.las	No
1046_754.las	No
1046_756.las	No
1046_758.las	No
1046_760.las	No
1046_762.las	No
1046_764.las	No
1046_766.las	No
1046_768.las	No
1046_770.las	No
1046_772.las	No
1046_774.las	No
1046_776.las	No
1046_778.las	No
1046_780.las	No
1046_782.las	No
1046_784.las	No
1046_786.las	No
1046_788.las	No
1046_790.las	No
1046_792.las	No
1046_794.las	No
1046_796.las	No
1046_798.las	No
1048_688.las	No
1048_690.las	No
1048_692.las	No
1048_694.las	No
1048_696.las	No
1048_698.las	No
1048_700.las	No
1048_702.las	No
1048_704.las	No
1048_706.las	No
1048_708.las	No
1048_710.las	No
1048_712.las	No

2.2 Report on Waveform Data (Tiled Data) - continued

File	Waveform Data (WPD File)
1048_714.las	No
1048_716.las	No
1048_718.las	No
1048_720.las	No
1048_722.las	No
1048_724.las	No
1048_726.las	No
1048_728.las	No
1048_730.las	No
1048_732.las	No
1048_734.las	No
1048_736.las	No
1048_738.las	No
1048_740.las	No
1048_742.las	No
1048_744.las	No
1048_746.las	No
1048_748.las	No
1048_750.las	No
1048_752.las	No
1048_754.las	No
1048_756.las	No
1048_758.las	No
1048_760.las	No
1048_762.las	No
1048_764.las	No
1048_766.las	No
1048_768.las	No
1048_770.las	No
1048_772.las	No
1048_774.las	No
1048_776.las	No
1048_778.las	No
1048_780.las	No
1048_782.las	No
1048_784.las	No
1048_786.las	No
1048_788.las	No
1048_790.las	No
1048_792.las	No
1048_794.las	No
1048_796.las	No
1048_798.las	No
1050_688.las	No
1050_690.las	No
1050_692.las	No
1050_694.las	No
1050_696.las	No
1050_698.las	No

2.2 Report on Waveform Data (Tiled Data) - continued

File	Waveform Data (WPD File)
1050_700.las	No
1050_702.las	No
1050_704.las	No
1050_706.las	No
1050_708.las	No
1050_710.las	No
1050_712.las	No
1050_714.las	No
1050_716.las	No
1050_718.las	No
1050_720.las	No
1050_722.las	No
1050_724.las	No
1050_726.las	No
1050_728.las	No
1050_730.las	No
1050_732.las	No
1050_734.las	No
1050_736.las	No
1050_738.las	No
1050_740.las	No
1050_742.las	No
1050_744.las	No
1050_746.las	No
1050_748.las	No
1050_750.las	No
1050_752.las	No
1050_754.las	No
1050_756.las	No
1050_758.las	No
1050_760.las	No
1050_762.las	No
1050_764.las	No
1050_766.las	No
1050_768.las	No
1050_770.las	No
1050_772.las	No
1050_774.las	No
1050_776.las	No
1050_778.las	No
1050_780.las	No
1050_782.las	No
1050_784.las	No
1050_786.las	No
1050_788.las	No
1050_790.las	No
1050_792.las	No
1050_794.las	No
1050_796.las	No

2.2 Report on Waveform Data (Tiled Data) - continued

File	Waveform Data (WPD File)
1050_798.las	No
1052_688.las	No
1052_690.las	No
1052_692.las	No
1052_694.las	No
1052_696.las	No
1052_698.las	No
1052_700.las	No
1052_702.las	No
1052_704.las	No
1052_706.las	No
1052_708.las	No
1052_710.las	No
1052_712.las	No
1052_714.las	No
1052_716.las	No
1052_718.las	No
1052_720.las	No
1052_722.las	No
1052_724.las	No
1052_726.las	No
1052_728.las	No
1052_730.las	No
1052_732.las	No
1052_734.las	No
1052_736.las	No
1052_738.las	No
1052_740.las	No
1052_742.las	No
1052_744.las	No
1052_746.las	No
1052_748.las	No
1052_750.las	No
1052_752.las	No
1052_754.las	No
1052_756.las	No
1052_758.las	No
1052_760.las	No
1052_762.las	No
1052_764.las	No
1052_766.las	No
1052_768.las	No
1052_770.las	No
1052_772.las	No
1052_774.las	No
1052_776.las	No
1052_778.las	No
1052_780.las	No
1052_782.las	No

2.2 Report on Waveform Data (Tiled Data) - continued

File	Waveform Data (WPD File)
1052_784.las	No
1052_786.las	No
1052_788.las	No
1052_790.las	No
1052_792.las	No
1052_794.las	No
1052_796.las	No
1052_798.las	No
1054_688.las	No
1054_690.las	No
1054_692.las	No
1054_694.las	No
1054_696.las	No
1054_698.las	No
1054_700.las	No
1054_702.las	No
1054_704.las	No
1054_706.las	No
1054_708.las	No
1054_710.las	No
1054_712.las	No
1054_714.las	No
1054_716.las	No
1054_718.las	No
1054_720.las	No
1054_722.las	No
1054_724.las	No
1054_726.las	No
1054_728.las	No
1054_730.las	No
1054_732.las	No
1054_734.las	No
1054_736.las	No
1054_738.las	No
1054_740.las	No
1054_742.las	No
1054_744.las	No
1054_746.las	No
1054_748.las	No
1054_750.las	No
1054_752.las	No
1054_754.las	No
1054_756.las	No
1054_758.las	No
1054_760.las	No
1054_762.las	No
1054_764.las	No
1054_766.las	No
1054_768.las	No

2.2 Report on Waveform Data (Tiled Data) - continued

File	Waveform Data (WPD File)
1054_770.las	No
1054_772.las	No
1054_774.las	No
1054_776.las	No
1054_778.las	No
1054_780.las	No
1054_782.las	No
1054_784.las	No
1054_786.las	No
1054_788.las	No
1054_790.las	No
1054_792.las	No
1054_794.las	No
1054_796.las	No
1054_798.las	No
1056_688.las	No
1056_690.las	No
1056_692.las	No
1056_694.las	No
1056_696.las	No
1056_698.las	No
1056_700.las	No
1056_702.las	No
1056_704.las	No
1056_706.las	No
1056_708.las	No
1056_710.las	No
1056_712.las	No
1056_714.las	No
1056_716.las	No
1056_718.las	No
1056_720.las	No
1056_722.las	No
1056_724.las	No
1056_726.las	No
1056_728.las	No
1056_730.las	No
1056_732.las	No
1056_734.las	No
1056_736.las	No
1056_738.las	No
1056_740.las	No
1056_742.las	No
1056_744.las	No
1056_746.las	No
1056_748.las	No
1056_750.las	No
1056_752.las	No
1056_754.las	No

2.2 Report on Waveform Data (Tiled Data) - continued

File	Waveform Data (WPD File)
1056_756.las	No
1056_758.las	No
1056_760.las	No
1056_762.las	No
1056_764.las	No
1056_766.las	No
1056_768.las	No
1056_770.las	No
1056_772.las	No
1056_774.las	No
1056_776.las	No
1056_778.las	No
1056_780.las	No
1056_782.las	No
1056_784.las	No
1056_786.las	No
1056_788.las	No
1056_790.las	No
1056_792.las	No
1056_794.las	No
1056_796.las	No
1056_798.las	No
1058_688.las	No
1058_690.las	No
1058_692.las	No
1058_694.las	No
1058_696.las	No
1058_698.las	No
1058_700.las	No
1058_702.las	No
1058_704.las	No
1058_706.las	No
1058_708.las	No
1058_710.las	No
1058_712.las	No
1058_714.las	No
1058_716.las	No
1058_718.las	No
1058_720.las	No
1058_722.las	No
1058_724.las	No
1058_726.las	No
1058_728.las	No
1058_730.las	No
1058_732.las	No
1058_734.las	No
1058_736.las	No
1058_738.las	No
1058_740.las	No

2.2 Report on Waveform Data (Tiled Data) - continued

File	Waveform Data (WPD File)
1058_742.las	No
1058_744.las	No
1058_746.las	No
1058_748.las	No
1058_750.las	No
1058_752.las	No
1058_754.las	No
1058_756.las	No
1058_758.las	No
1058_760.las	No
1058_762.las	No
1058_764.las	No
1058_766.las	No
1058_768.las	No
1058_770.las	No
1058_772.las	No
1058_774.las	No
1058_776.las	No
1058_778.las	No
1058_780.las	No
1058_782.las	No
1058_784.las	No
1058_786.las	No
1058_788.las	No
1058_790.las	No
1058_792.las	No
1058_794.las	No
1058_796.las	No
1058_798.las	No
1060_688.las	No
1060_690.las	No
1060_692.las	No
1060_694.las	No
1060_696.las	No
1060_698.las	No
1060_700.las	No
1060_702.las	No
1060_704.las	No
1060_706.las	No
1060_708.las	No
1060_710.las	No
1060_712.las	No
1060_714.las	No
1060_716.las	No
1060_718.las	No
1060_720.las	No
1060_722.las	No
1060_724.las	No
1060_726.las	No

2.2 Report on Waveform Data (Tiled Data) - continued

File	Waveform Data (WPD File)
1060_728.las	No
1060_730.las	No
1060_732.las	No
1060_734.las	No
1060_736.las	No
1060_738.las	No
1060_740.las	No
1060_742.las	No
1060_744.las	No
1060_746.las	No
1060_748.las	No
1060_750.las	No
1060_752.las	No
1060_754.las	No
1060_756.las	No
1060_758.las	No
1060_760.las	No
1060_762.las	No
1060_764.las	No
1060_766.las	No
1060_768.las	No
1060_770.las	No
1060_772.las	No
1060_774.las	No
1060_776.las	No
1060_778.las	No
1060_780.las	No
1060_782.las	No
1060_784.las	No
1060_786.las	No
1060_788.las	No
1060_790.las	No
1060_792.las	No
1060_794.las	No
1060_796.las	No
1060_798.las	No
1062_688.las	No
1062_690.las	No
1062_692.las	No
1062_694.las	No
1062_696.las	No
1062_698.las	No
1062_700.las	No
1062_702.las	No
1062_704.las	No
1062_706.las	No
1062_708.las	No
1062_710.las	No
1062_712.las	No

2.2 Report on Waveform Data (Tiled Data) - continued

File	Waveform Data (WPD File)
1062_714.las	No
1062_716.las	No
1062_718.las	No
1062_720.las	No
1062_722.las	No
1062_724.las	No
1062_726.las	No
1062_728.las	No
1062_730.las	No
1062_732.las	No
1062_734.las	No
1062_736.las	No
1062_738.las	No
1062_740.las	No
1062_742.las	No
1062_744.las	No
1062_746.las	No
1062_748.las	No
1062_750.las	No
1062_752.las	No
1062_754.las	No
1062_756.las	No
1062_758.las	No
1062_760.las	No
1062_762.las	No
1062_764.las	No
1062_766.las	No
1062_768.las	No
1062_770.las	No
1062_772.las	No
1062_774.las	No
1062_776.las	No
1062_778.las	No
1062_780.las	No
1062_782.las	No
1062_784.las	No
1062_786.las	No
1062_788.las	No
1062_790.las	No
1062_792.las	No
1062_794.las	No
1062_796.las	No
1062_798.las	No
1064_688.las	No
1064_690.las	No
1064_692.las	No
1064_694.las	No
1064_696.las	No
1064_698.las	No

2.2 Report on Waveform Data (Tiled Data) - continued

File	Waveform Data (WPD File)
1064_700.las	No
1064_702.las	No
1064_704.las	No
1064_706.las	No
1064_708.las	No
1064_710.las	No
1064_712.las	No
1064_714.las	No
1064_716.las	No
1064_718.las	No
1064_720.las	No
1064_722.las	No
1064_724.las	No
1064_726.las	No
1064_728.las	No
1064_730.las	No
1064_732.las	No
1064_734.las	No
1064_736.las	No
1064_738.las	No
1064_740.las	No
1064_742.las	No
1064_744.las	No
1064_746.las	No
1064_748.las	No
1064_750.las	No
1064_752.las	No
1064_754.las	No
1064_756.las	No
1064_758.las	No
1064_760.las	No
1064_762.las	No
1064_764.las	No
1064_766.las	No
1064_768.las	No
1064_770.las	No
1064_772.las	No
1064_774.las	No
1064_776.las	No
1064_778.las	No
1064_780.las	No
1064_782.las	No
1064_784.las	No
1064_786.las	No
1064_788.las	No
1064_790.las	No
1064_792.las	No
1064_794.las	No
1064_796.las	No

2.2 Report on Waveform Data (Tiled Data) - continued

File	Waveform Data (WPD File)
1064_798.las	No
1066_688.las	No
1066_690.las	No
1066_692.las	No
1066_694.las	No
1066_696.las	No
1066_698.las	No
1066_700.las	No
1066_702.las	No
1066_704.las	No
1066_706.las	No
1066_708.las	No
1066_710.las	No
1066_712.las	No
1066_714.las	No
1066_716.las	No
1066_718.las	No
1066_720.las	No
1066_722.las	No
1066_724.las	No
1066_726.las	No
1066_728.las	No
1066_730.las	No
1066_732.las	No
1066_734.las	No
1066_736.las	No
1066_738.las	No
1066_740.las	No
1066_742.las	No
1066_744.las	No
1066_746.las	No
1066_748.las	No
1066_750.las	No
1066_752.las	No
1066_754.las	No
1066_756.las	No
1066_758.las	No
1066_760.las	No
1066_762.las	No
1066_764.las	No
1066_766.las	No
1066_768.las	No
1066_770.las	No
1066_772.las	No
1066_774.las	No
1066_776.las	No
1066_778.las	No
1066_780.las	No
1066_782.las	No

2.2 Report on Waveform Data (Tiled Data) - continued

File	Waveform Data (WPD File)
1066_784.las	No
1066_786.las	No
1066_788.las	No
1066_790.las	No
1066_792.las	No
1066_794.las	No
1066_796.las	No
1066_798.las	No
1068_688.las	No
1068_690.las	No
1068_692.las	No
1068_694.las	No
1068_696.las	No
1068_698.las	No
1068_700.las	No
1068_702.las	No
1068_704.las	No
1068_706.las	No
1068_708.las	No
1068_710.las	No
1068_712.las	No
1068_714.las	No
1068_716.las	No
1068_718.las	No
1068_720.las	No
1068_722.las	No
1068_724.las	No
1068_726.las	No
1068_728.las	No
1068_730.las	No
1068_732.las	No
1068_734.las	No
1068_736.las	No
1068_738.las	No
1068_740.las	No
1068_742.las	No
1068_744.las	No
1068_746.las	No
1068_748.las	No
1068_750.las	No
1068_752.las	No
1068_754.las	No
1068_756.las	No
1068_758.las	No
1068_760.las	No
1068_762.las	No
1068_764.las	No
1068_766.las	No
1068_768.las	No

2.2 Report on Waveform Data (Tiled Data) - continued

File	Waveform Data (WPD File)
1068_770.las	No
1068_772.las	No
1068_774.las	No
1068_776.las	No
1068_778.las	No
1068_780.las	No
1068_782.las	No
1068_784.las	No
1068_786.las	No
1068_788.las	No
1068_790.las	No
1068_792.las	No
1068_794.las	No
1068_796.las	No
1068_798.las	No
1070_688.las	No
1070_690.las	No
1070_692.las	No
1070_694.las	No
1070_696.las	No
1070_698.las	No
1070_700.las	No
1070_702.las	No
1070_704.las	No
1070_706.las	No
1070_708.las	No
1070_710.las	No
1070_712.las	No
1070_714.las	No
1070_716.las	No
1070_718.las	No
1070_720.las	No
1070_722.las	No
1070_724.las	No
1070_726.las	No
1070_728.las	No
1070_730.las	No
1070_732.las	No
1070_734.las	No
1070_736.las	No
1070_738.las	No
1070_740.las	No
1070_742.las	No
1070_744.las	No
1070_746.las	No
1070_748.las	No
1070_750.las	No
1070_752.las	No
1070_754.las	No

2.2 Report on Waveform Data (Tiled Data) - continued

File	Waveform Data (WPD File)
1070_756.las	No
1070_758.las	No
1070_760.las	No
1070_762.las	No
1070_764.las	No
1070_766.las	No
1070_768.las	No
1070_770.las	No
1070_772.las	No
1070_774.las	No
1070_776.las	No
1070_778.las	No
1070_780.las	No
1070_782.las	No
1070_784.las	No
1070_786.las	No
1070_788.las	No
1070_790.las	No
1070_792.las	No
1070_794.las	No
1070_796.las	No
1070_798.las	No
1072_688.las	No
1072_690.las	No
1072_692.las	No
1072_694.las	No
1072_696.las	No
1072_698.las	No
1072_700.las	No
1072_702.las	No
1072_704.las	No
1072_706.las	No
1072_708.las	No
1072_710.las	No
1072_712.las	No
1072_714.las	No
1072_716.las	No
1072_718.las	No
1072_720.las	No
1072_722.las	No
1072_724.las	No
1072_726.las	No
1072_728.las	No
1072_730.las	No
1072_732.las	No
1072_734.las	No
1072_736.las	No
1072_738.las	No
1072_740.las	No

2.2 Report on Waveform Data (Tiled Data) - continued

File	Waveform Data (WPD File)
1072_742.las	No
1072_744.las	No
1072_746.las	No
1072_748.las	No
1072_750.las	No
1072_752.las	No
1072_754.las	No
1072_756.las	No
1072_758.las	No
1072_760.las	No
1072_762.las	No
1072_764.las	No
1072_766.las	No
1072_768.las	No
1072_770.las	No
1072_772.las	No
1072_774.las	No
1072_776.las	No
1072_778.las	No
1072_780.las	No
1072_782.las	No
1072_784.las	No
1072_786.las	No
1072_788.las	No
1072_790.las	No
1072_792.las	No
1072_794.las	No
1072_796.las	No
1072_798.las	No
1074_688.las	No
1074_690.las	No
1074_692.las	No
1074_694.las	No
1074_696.las	No
1074_698.las	No
1074_700.las	No
1074_702.las	No
1074_704.las	No
1074_706.las	No
1074_708.las	No
1074_710.las	No
1074_712.las	No
1074_714.las	No
1074_716.las	No
1074_718.las	No
1074_720.las	No
1074_722.las	No
1074_724.las	No
1074_726.las	No

2.2 Report on Waveform Data (Tiled Data) - continued

File	Waveform Data (WPD File)
1074_728.las	No
1074_730.las	No
1074_732.las	No
1074_734.las	No
1074_736.las	No
1074_738.las	No
1074_740.las	No
1074_742.las	No
1074_744.las	No
1074_746.las	No
1074_748.las	No
1074_750.las	No
1074_752.las	No
1074_754.las	No
1074_756.las	No
1074_758.las	No
1074_760.las	No
1074_762.las	No
1074_764.las	No
1074_766.las	No
1074_768.las	No
1074_770.las	No
1074_772.las	No
1074_774.las	No
1074_776.las	No
1074_778.las	No
1074_780.las	No
1074_782.las	No
1074_784.las	No
1074_786.las	No
1074_788.las	No
1074_790.las	No
1074_792.las	No
1074_794.las	No
1074_796.las	No
1074_798.las	No
1076_688.las	No
1076_690.las	No
1076_692.las	No
1076_694.las	No
1076_696.las	No
1076_698.las	No
1076_700.las	No
1076_702.las	No
1076_704.las	No
1076_706.las	No
1076_708.las	No
1076_710.las	No
1076_712.las	No

2.2 Report on Waveform Data (Tiled Data) - continued

File	Waveform Data (WPD File)
1076_714.las	No
1076_716.las	No
1076_718.las	No
1076_720.las	No
1076_722.las	No
1076_724.las	No
1076_726.las	No
1076_728.las	No
1076_730.las	No
1076_732.las	No
1076_734.las	No
1076_736.las	No
1076_738.las	No
1076_740.las	No
1076_742.las	No
1076_744.las	No
1076_746.las	No
1076_748.las	No
1076_750.las	No
1076_752.las	No
1076_754.las	No
1076_756.las	No
1076_758.las	No
1076_760.las	No
1076_762.las	No
1076_764.las	No
1076_766.las	No
1076_768.las	No
1076_770.las	No
1076_772.las	No
1076_774.las	No
1076_776.las	No
1076_778.las	No
1076_780.las	No
1076_782.las	No
1076_784.las	No
1076_786.las	No
1076_788.las	No
1076_790.las	No
1076_792.las	No
1076_794.las	No
1076_796.las	No
1076_798.las	No
1078_688.las	No
1078_690.las	No
1078_692.las	No
1078_694.las	No
1078_696.las	No
1078_698.las	No

2.2 Report on Waveform Data (Tiled Data) - continued

File	Waveform Data (WPD File)
1078_700.las	No
1078_702.las	No
1078_704.las	No
1078_706.las	No
1078_708.las	No
1078_710.las	No
1078_712.las	No
1078_714.las	No
1078_716.las	No
1078_718.las	No
1078_720.las	No
1078_722.las	No
1078_724.las	No
1078_726.las	No
1078_728.las	No
1078_730.las	No
1078_732.las	No
1078_734.las	No
1078_736.las	No
1078_738.las	No
1078_740.las	No
1078_742.las	No
1078_744.las	No
1078_746.las	No
1078_748.las	No
1078_750.las	No
1078_752.las	No
1078_754.las	No
1078_756.las	No
1078_758.las	No
1078_760.las	No
1078_762.las	No
1078_764.las	No
1078_766.las	No
1078_768.las	No
1078_770.las	No
1078_772.las	No
1078_774.las	No
1078_776.las	No
1078_778.las	No
1078_780.las	No
1078_782.las	No
1078_784.las	No
1078_786.las	No
1078_788.las	No
1078_790.las	No
1078_792.las	No
1078_794.las	No
1078_796.las	No

2.2 Report on Waveform Data (Tiled Data) - continued

File	Waveform Data (WPD File)
1078_798.las	No
1080_688.las	No
1080_690.las	No
1080_692.las	No
1080_694.las	No
1080_696.las	No
1080_698.las	No
1080_700.las	No
1080_702.las	No
1080_704.las	No
1080_706.las	No
1080_708.las	No
1080_710.las	No
1080_712.las	No
1080_714.las	No
1080_716.las	No
1080_718.las	No
1080_720.las	No
1080_722.las	No
1080_724.las	No
1080_726.las	No
1080_728.las	No
1080_730.las	No
1080_732.las	No
1080_734.las	No
1080_736.las	No
1080_738.las	No
1080_740.las	No
1080_742.las	No
1080_744.las	No
1080_746.las	No
1080_748.las	No
1080_750.las	No
1080_752.las	No
1080_754.las	No
1080_756.las	No
1080_758.las	No
1080_760.las	No
1080_762.las	No
1080_764.las	No
1080_766.las	No
1080_768.las	No
1080_770.las	No
1080_772.las	No
1080_774.las	No
1080_776.las	No
1080_778.las	No
1080_780.las	No
1080_782.las	No

2.2 Report on Waveform Data (Tiled Data) - continued

File	Waveform Data (WPD File)
1080_784.las	No
1080_786.las	No
1080_788.las	No
1080_790.las	No
1080_792.las	No
1080_794.las	No
1080_796.las	No
1080_798.las	No
1082_688.las	No
1082_690.las	No
1082_692.las	No
1082_694.las	No
1082_696.las	No
1082_698.las	No
1082_700.las	No
1082_702.las	No
1082_704.las	No
1082_706.las	No
1082_708.las	No
1082_710.las	No
1082_712.las	No
1082_714.las	No
1082_716.las	No
1082_718.las	No
1082_720.las	No
1082_722.las	No
1082_724.las	No
1082_726.las	No
1082_728.las	No
1082_730.las	No
1082_732.las	No
1082_734.las	No
1082_736.las	No
1082_738.las	No
1082_740.las	No
1082_742.las	No
1082_744.las	No
1082_746.las	No
1082_748.las	No
1082_750.las	No
1082_752.las	No
1082_754.las	No
1082_756.las	No
1082_758.las	No
1082_760.las	No
1082_762.las	No
1082_764.las	No
1082_766.las	No
1082_768.las	No

2.2 Report on Waveform Data (Tiled Data) - continued

File	Waveform Data (WPD File)
1082_770.las	No
1082_772.las	No
1082_774.las	No
1082_776.las	No
1082_778.las	No
1082_780.las	No
1082_782.las	No
1082_784.las	No
1082_786.las	No
1082_788.las	No
1082_790.las	No
1082_792.las	No
1082_794.las	No
1082_796.las	No
1082_798.las	No
1084_688.las	No
1084_690.las	No
1084_692.las	No
1084_694.las	No
1084_696.las	No
1084_698.las	No
1084_700.las	No
1084_702.las	No
1084_704.las	No
1084_706.las	No
1084_708.las	No
1084_710.las	No
1084_712.las	No
1084_714.las	No
1084_716.las	No
1084_718.las	No
1084_720.las	No
1084_722.las	No
1084_724.las	No
1084_726.las	No
1084_728.las	No
1084_730.las	No
1084_732.las	No
1084_734.las	No
1084_736.las	No
1084_738.las	No
1084_740.las	No
1084_742.las	No
1084_744.las	No
1084_746.las	No
1084_748.las	No
1084_750.las	No
1084_752.las	No
1084_754.las	No

2.2 Report on Waveform Data (Tiled Data) - continued

File	Waveform Data (WPD File)
1084_756.las	No
1084_758.las	No
1084_760.las	No
1084_762.las	No
1084_764.las	No
1084_766.las	No
1084_768.las	No
1084_770.las	No
1084_772.las	No
1084_774.las	No
1084_776.las	No
1084_778.las	No
1084_780.las	No
1084_782.las	No
1084_784.las	No
1084_786.las	No
1084_788.las	No
1084_790.las	No
1084_792.las	No
1084_794.las	No
1084_796.las	No
1084_798.las	No
1086_688.las	No
1086_690.las	No
1086_692.las	No
1086_694.las	No
1086_696.las	No
1086_698.las	No
1086_700.las	No
1086_702.las	No
1086_704.las	No
1086_706.las	No
1086_708.las	No
1086_710.las	No
1086_712.las	No
1086_714.las	No
1086_716.las	No
1086_718.las	No
1086_720.las	No
1086_722.las	No
1086_724.las	No
1086_726.las	No
1086_728.las	No
1086_730.las	No
1086_732.las	No
1086_734.las	No
1086_736.las	No
1086_738.las	No
1086_740.las	No

2.2 Report on Waveform Data (Tiled Data) - continued

File	Waveform Data (WPD File)
1086_742.las	No
1086_744.las	No
1086_746.las	No
1086_748.las	No
1086_750.las	No
1086_752.las	No
1086_754.las	No
1086_756.las	No
1086_758.las	No
1086_760.las	No
1086_762.las	No
1086_764.las	No
1086_766.las	No
1086_768.las	No
1086_770.las	No
1086_772.las	No
1086_774.las	No
1086_776.las	No
1086_778.las	No
1086_780.las	No
1086_782.las	No
1086_784.las	No
1086_786.las	No
1086_788.las	No
1086_790.las	No
1086_792.las	No
1086_794.las	No
1086_796.las	No
1086_798.las	No
1088_688.las	No
1088_690.las	No
1088_692.las	No
1088_694.las	No
1088_696.las	No
1088_698.las	No
1088_700.las	No
1088_702.las	No
1088_704.las	No
1088_706.las	No
1088_708.las	No
1088_710.las	No
1088_712.las	No
1088_714.las	No
1088_716.las	No
1088_718.las	No
1088_720.las	No
1088_722.las	No
1088_724.las	No
1088_726.las	No

2.2 Report on Waveform Data (Tiled Data) - continued

File	Waveform Data (WPD File)
1088_728.las	No
1088_730.las	No
1088_732.las	No
1088_734.las	No
1088_736.las	No
1088_738.las	No
1088_740.las	No
1088_742.las	No
1088_744.las	No
1088_746.las	No
1088_748.las	No
1088_750.las	No
1088_752.las	No
1088_754.las	No
1088_756.las	No
1088_758.las	No
1088_760.las	No
1088_762.las	No
1088_764.las	No
1088_766.las	No
1088_768.las	No
1088_770.las	No
1088_772.las	No
1088_774.las	No
1088_776.las	No
1088_778.las	No
1088_780.las	No
1088_782.las	No
1088_784.las	No
1088_786.las	No
1088_788.las	No
1088_790.las	No
1088_792.las	No
1088_794.las	No
1088_796.las	No
1088_798.las	No
1090_688.las	No
1090_690.las	No
1090_692.las	No
1090_694.las	No
1090_696.las	No
1090_698.las	No
1090_700.las	No
1090_702.las	No
1090_704.las	No
1090_706.las	No
1090_708.las	No
1090_710.las	No
1090_712.las	No

2.2 Report on Waveform Data (Tiled Data) - continued

File	Waveform Data (WPD File)
1090_714.las	No
1090_716.las	No
1090_718.las	No
1090_720.las	No
1090_722.las	No
1090_724.las	No
1090_726.las	No
1090_728.las	No
1090_730.las	No
1090_732.las	No
1090_734.las	No
1090_736.las	No
1090_738.las	No
1090_740.las	No
1090_742.las	No
1090_744.las	No
1090_746.las	No
1090_748.las	No
1090_750.las	No
1090_752.las	No
1090_754.las	No
1090_756.las	No
1090_758.las	No
1090_760.las	No
1090_762.las	No
1090_764.las	No
1090_766.las	No
1090_768.las	No
1090_770.las	No
1090_772.las	No
1090_774.las	No
1090_776.las	No
1090_778.las	No
1090_780.las	No
1090_782.las	No
1090_784.las	No
1090_786.las	No
1090_788.las	No
1090_790.las	No
1090_792.las	No
1090_794.las	No
1090_796.las	No
1090_798.las	No
1092_688.las	No
1092_690.las	No
1092_692.las	No
1092_694.las	No
1092_696.las	No
1092_698.las	No

2.2 Report on Waveform Data (Tiled Data) - continued

File	Waveform Data (WPD File)
1092_700.las	No
1092_702.las	No
1092_704.las	No
1092_706.las	No
1092_708.las	No
1092_710.las	No
1092_712.las	No
1092_714.las	No
1092_716.las	No
1092_718.las	No
1092_720.las	No
1092_722.las	No
1092_724.las	No
1092_726.las	No
1092_728.las	No
1092_730.las	No
1092_732.las	No
1092_734.las	No
1092_736.las	No
1092_738.las	No
1092_740.las	No
1092_742.las	No
1092_744.las	No
1092_746.las	No
1092_748.las	No
1092_750.las	No
1092_752.las	No
1092_754.las	No
1092_756.las	No
1092_758.las	No
1092_760.las	No
1092_762.las	No
1092_764.las	No
1092_766.las	No
1092_768.las	No
1092_770.las	No
1092_772.las	No
1092_774.las	No
1092_776.las	No
1092_778.las	No
1092_780.las	No
1092_782.las	No
1092_784.las	No
1092_786.las	No
1092_788.las	No
1092_790.las	No
1092_792.las	No
1092_794.las	No
1092_796.las	No

2.2 Report on Waveform Data (Tiled Data) - continued

File	Waveform Data (WPD File)
1092_798.las	No
1094_688.las	No
1094_690.las	No
1094_692.las	No
1094_694.las	No
1094_696.las	No
1094_698.las	No
1094_700.las	No
1094_702.las	No
1094_704.las	No
1094_706.las	No
1094_708.las	No
1094_710.las	No
1094_712.las	No
1094_714.las	No
1094_716.las	No
1094_718.las	No
1094_720.las	No
1094_722.las	No
1094_724.las	No
1094_726.las	No
1094_728.las	No
1094_730.las	No
1094_732.las	No
1094_734.las	No
1094_736.las	No
1094_738.las	No
1094_740.las	No
1094_742.las	No
1094_744.las	No
1094_746.las	No
1094_748.las	No
1094_750.las	No
1094_752.las	No
1094_754.las	No
1094_756.las	No
1094_758.las	No
1094_760.las	No
1094_762.las	No
1094_764.las	No
1094_766.las	No
1094_768.las	No
1094_770.las	No
1094_772.las	No
1094_774.las	No
1094_776.las	No
1094_778.las	No
1094_780.las	No
1094_782.las	No

2.2 Report on Waveform Data (Tiled Data) - continued

File	Waveform Data (WPD File)
1094_784.las	No
1094_786.las	No
1094_788.las	No
1094_790.las	No
1094_792.las	No
1094_794.las	No
1094_796.las	No
1094_798.las	No
1096_688.las	No
1096_690.las	No
1096_692.las	No
1096_694.las	No
1096_696.las	No
1096_698.las	No
1096_700.las	No
1096_702.las	No
1096_704.las	No
1096_706.las	No
1096_708.las	No
1096_710.las	No
1096_712.las	No
1096_714.las	No
1096_716.las	No
1096_718.las	No
1096_720.las	No
1096_722.las	No
1096_724.las	No
1096_726.las	No
1096_728.las	No
1096_730.las	No
1096_732.las	No
1096_734.las	No
1096_736.las	No
1096_738.las	No
1096_740.las	No
1096_742.las	No
1096_744.las	No
1096_746.las	No
1096_748.las	No
1096_750.las	No
1096_752.las	No
1096_754.las	No
1096_756.las	No
1096_758.las	No
1096_760.las	No
1096_762.las	No
1096_764.las	No
1096_766.las	No
1096_768.las	No

2.2 Report on Waveform Data (Tiled Data) - continued

File	Waveform Data (WPD File)
1096_770.las	No
1096_772.las	No
1096_774.las	No
1096_776.las	No
1096_778.las	No
1096_780.las	No
1096_782.las	No
1096_784.las	No
1096_786.las	No
1096_788.las	No
1096_790.las	No
1096_792.las	No
1096_794.las	No
1096_796.las	No
1096_798.las	No
1098_688.las	No
1098_690.las	No
1098_692.las	No
1098_694.las	No
1098_696.las	No
1098_698.las	No
1098_700.las	No
1098_702.las	No
1098_704.las	No
1098_706.las	No
1098_708.las	No
1098_710.las	No
1098_712.las	No
1098_714.las	No
1098_716.las	No
1098_718.las	No
1098_720.las	No
1098_722.las	No
1098_724.las	No
1098_726.las	No
1098_728.las	No
1098_730.las	No
1098_732.las	No
1098_734.las	No
1098_736.las	No
1098_738.las	No
1098_740.las	No
1098_742.las	No
1098_744.las	No
1098_746.las	No
1098_748.las	No
1098_750.las	No
1098_752.las	No
1098_754.las	No

2.2 Report on Waveform Data (Tiled Data) - continued

File	Waveform Data (WPD File)
1098_756.las	No
1098_758.las	No
1098_760.las	No
1098_762.las	No
1098_764.las	No
1098_766.las	No
1098_768.las	No
1098_770.las	No
1098_772.las	No
1098_774.las	No
1098_776.las	No
1098_778.las	No
1098_780.las	No
1098_782.las	No
1098_784.las	No
1098_786.las	No
1098_788.las	No
1098_790.las	No
1098_792.las	No
1098_794.las	No
1098_796.las	No
1098_798.las	No
1100_688.las	No
1100_690.las	No
1100_692.las	No
1100_694.las	No
1100_696.las	No
1100_698.las	No
1100_700.las	No
1100_702.las	No
1100_704.las	No
1100_706.las	No
1100_708.las	No
1100_710.las	No
1100_712.las	No
1100_714.las	No
1100_716.las	No
1100_718.las	No
1100_720.las	No
1100_722.las	No
1100_724.las	No
1100_726.las	No
1100_728.las	No
1100_730.las	No
1100_732.las	No
1100_734.las	No
1100_736.las	No
1100_738.las	No
1100_740.las	No

2.2 Report on Waveform Data (Tiled Data) - continued

File	Waveform Data (WPD File)
1100_742.las	No
1100_744.las	No
1100_746.las	No
1100_748.las	No
1100_750.las	No
1100_752.las	No
1100_754.las	No
1100_756.las	No
1100_758.las	No
1100_760.las	No
1100_762.las	No
1100_764.las	No
1100_766.las	No
1100_768.las	No
1100_770.las	No
1100_772.las	No
1100_774.las	No
1100_776.las	No
1100_778.las	No
1100_780.las	No
1100_782.las	No
1100_784.las	No
1100_786.las	No
1100_788.las	No
1100_790.las	No
1100_792.las	No
1100_794.las	No
1100_796.las	No
1100_798.las	No
1102_688.las	No
1102_690.las	No
1102_692.las	No
1102_694.las	No
1102_696.las	No
1102_698.las	No
1102_700.las	No
1102_702.las	No
1102_704.las	No
1102_706.las	No
1102_708.las	No
1102_710.las	No
1102_712.las	No
1102_714.las	No
1102_716.las	No
1102_718.las	No
1102_720.las	No
1102_722.las	No
1102_724.las	No
1102_726.las	No

2.2 Report on Waveform Data (Tiled Data) - continued

File	Waveform Data (WPD File)
1102_728.las	No
1102_730.las	No
1102_732.las	No
1102_734.las	No
1102_736.las	No
1102_738.las	No
1102_740.las	No
1102_742.las	No
1102_744.las	No
1102_746.las	No
1102_748.las	No
1102_750.las	No
1102_752.las	No
1102_754.las	No
1102_756.las	No
1102_758.las	No
1102_760.las	No
1102_762.las	No
1102_764.las	No
1102_766.las	No
1102_768.las	No
1102_770.las	No
1102_772.las	No
1102_774.las	No
1102_776.las	No
1102_778.las	No
1102_780.las	No
1102_782.las	No
1102_784.las	No
1102_786.las	No
1102_788.las	No
1102_790.las	No
1102_792.las	No
1102_794.las	No
1102_796.las	No
1102_798.las	No
1104_688.las	No
1104_690.las	No
1104_692.las	No
1104_694.las	No
1104_696.las	No
1104_698.las	No
1104_700.las	No
1104_702.las	No
1104_704.las	No
1104_706.las	No
1104_708.las	No
1104_710.las	No
1104_712.las	No

2.2 Report on Waveform Data (Tiled Data) - continued

File	Waveform Data (WPD File)
1104_714.las	No
1104_716.las	No
1104_718.las	No
1104_720.las	No
1104_722.las	No
1104_724.las	No
1104_726.las	No
1104_728.las	No
1104_730.las	No
1104_732.las	No
1104_734.las	No
1104_736.las	No
1104_738.las	No
1104_740.las	No
1104_742.las	No
1104_744.las	No
1104_746.las	No
1104_748.las	No
1104_750.las	No
1104_752.las	No
1104_754.las	No
1104_756.las	No
1104_758.las	No
1104_760.las	No
1104_762.las	No
1104_764.las	No
1104_766.las	No
1104_768.las	No
1104_770.las	No
1104_772.las	No
1104_774.las	No
1104_776.las	No
1104_778.las	No
1104_780.las	No
1104_782.las	No
1104_784.las	No
1104_786.las	No
1104_788.las	No
1104_790.las	No
1104_792.las	No
1104_794.las	No
1104_796.las	No
1104_798.las	No
1106_688.las	No
1106_690.las	No
1106_692.las	No
1106_694.las	No
1106_696.las	No
1106_698.las	No

2.2 Report on Waveform Data (Tiled Data) - continued

File	Waveform Data (WPD File)
1106_700.las	No
1106_702.las	No
1106_704.las	No
1106_706.las	No
1106_708.las	No
1106_710.las	No
1106_712.las	No
1106_714.las	No
1106_716.las	No
1106_718.las	No
1106_720.las	No
1106_722.las	No
1106_724.las	No
1106_726.las	No
1106_728.las	No
1106_730.las	No
1106_732.las	No
1106_734.las	No
1106_736.las	No
1106_738.las	No
1106_740.las	No
1106_742.las	No
1106_744.las	No
1106_746.las	No
1106_748.las	No
1106_750.las	No
1106_752.las	No
1106_754.las	No
1106_756.las	No
1106_758.las	No
1106_760.las	No
1106_762.las	No
1106_764.las	No
1106_766.las	No
1106_768.las	No
1106_770.las	No
1106_772.las	No
1106_774.las	No
1106_776.las	No
1106_778.las	No
1106_780.las	No
1106_782.las	No
1106_784.las	No
1106_786.las	No
1106_788.las	No
1106_790.las	No
1106_792.las	No
1106_794.las	No
1106_796.las	No

2.2 Report on Waveform Data (Tiled Data) - continued

File	Waveform Data (WPD File)
1106_798.las	No
1108_688.las	No
1108_690.las	No
1108_692.las	No
1108_694.las	No
1108_696.las	No
1108_698.las	No
1108_700.las	No
1108_702.las	No
1108_704.las	No
1108_706.las	No
1108_708.las	No
1108_710.las	No
1108_712.las	No
1108_714.las	No
1108_716.las	No
1108_718.las	No
1108_720.las	No
1108_722.las	No
1108_724.las	No
1108_726.las	No
1108_728.las	No
1108_730.las	No
1108_732.las	No
1108_734.las	No
1108_736.las	No
1108_738.las	No
1108_740.las	No
1108_742.las	No
1108_744.las	No
1108_746.las	No
1108_748.las	No
1108_750.las	No
1108_752.las	No
1108_754.las	No
1108_756.las	No
1108_758.las	No
1108_760.las	No
1108_762.las	No
1108_764.las	No
1108_766.las	No
1108_768.las	No
1108_770.las	No
1108_772.las	No
1108_774.las	No
1108_776.las	No
1108_778.las	No
1108_780.las	No
1108_782.las	No

2.2 Report on Waveform Data (Tiled Data) - continued

File	Waveform Data (WPD File)
1108_784.las	No
1108_786.las	No
1108_788.las	No
1108_790.las	No
1108_792.las	No
1108_794.las	No
1108_796.las	No
1108_798.las	No
990_712.las	No
990_714.las	No
990_716.las	No
990_718.las	No
992_710.las	No
992_712.las	No
992_714.las	No
992_716.las	No
992_718.las	No
992_720.las	No
992_740.las	No
992_742.las	No
992_744.las	No
992_746.las	No
992_748.las	No
992_750.las	No
994_706.las	No
994_708.las	No
994_710.las	No
994_712.las	No
994_714.las	No
994_716.las	No
994_718.las	No
994_720.las	No
994_722.las	No
994_728.las	No
994_730.las	No
994_732.las	No
994_734.las	No
994_736.las	No
994_738.las	No
994_740.las	No
994_742.las	No
994_744.las	No
994_746.las	No
994_748.las	No
994_750.las	No
994_752.las	No
994_754.las	No
996_706.las	No
996_708.las	No

2.2 Report on Waveform Data (Tiled Data) - continued

File	Waveform Data (WPD File)
996_710.las	No
996_712.las	No
996_714.las	No
996_716.las	No
996_718.las	No
996_720.las	No
996_722.las	No
996_724.las	No
996_726.las	No
996_728.las	No
996_730.las	No
996_732.las	No
996_734.las	No
996_736.las	No
996_738.las	No
996_740.las	No
996_742.las	No
996_744.las	No
996_746.las	No
996_748.las	No
996_750.las	No
996_752.las	No
996_754.las	No
998_706.las	No
998_708.las	No
998_710.las	No
998_712.las	No
998_714.las	No
998_716.las	No
998_718.las	No
998_720.las	No
998_722.las	No
998_724.las	No
998_726.las	No
998_728.las	No
998_730.las	No
998_732.las	No
998_734.las	No
998_736.las	No
998_738.las	No
998_740.las	No
998_742.las	No
998_744.las	No
998_746.las	No
998_748.las	No
998_750.las	No
998_752.las	No
998_754.las	No

2.3 Report on GPS Time Type (Tiled Data)

[Classified Files - C:\Users\mrjeffer\Desktop\Richland\LAS](#)

File	GPS Time Type
1000_704.las	GPS Week time
1000_706.las	GPS Week time
1000_708.las	GPS Week time
1000_710.las	GPS Week time
1000_712.las	GPS Week time
1000_714.las	GPS Week time
1000_716.las	GPS Week time
1000_718.las	GPS Week time
1000_720.las	GPS Week time
1000_722.las	GPS Week time
1000_724.las	GPS Week time
1000_726.las	GPS Week time
1000_728.las	GPS Week time
1000_730.las	GPS Week time
1000_732.las	GPS Week time
1000_734.las	GPS Week time
1000_736.las	GPS Week time
1000_738.las	GPS Week time
1000_740.las	GPS Week time
1000_742.las	GPS Week time
1000_744.las	GPS Week time
1000_746.las	GPS Week time
1000_748.las	GPS Week time
1000_750.las	GPS Week time
1000_752.las	GPS Week time
1000_754.las	GPS Week time
1000_756.las	GPS Week time
1000_758.las	GPS Week time
1000_760.las	GPS Week time
1000_762.las	GPS Week time
1000_764.las	GPS Week time
1000_766.las	GPS Week time
1000_768.las	GPS Week time
1000_770.las	GPS Week time
1000_772.las	GPS Week time
1000_774.las	GPS Week time
1000_776.las	GPS Week time
1000_778.las	GPS Week time
1000_780.las	GPS Week time
1000_782.las	GPS Week time
1000_784.las	GPS Week time
1000_786.las	GPS Week time
1000_788.las	GPS Week time
1000_790.las	GPS Week time
1000_792.las	GPS Week time
1000_794.las	GPS Week time
1000_796.las	GPS Week time
1002_698.las	GPS Week time

2.3 Report on GPS Time Type (Tiled Data) - continued

File	GPS Time Type
1002_700.las	GPS Week time
1002_702.las	GPS Week time
1002_704.las	GPS Week time
1002_706.las	GPS Week time
1002_708.las	GPS Week time
1002_710.las	GPS Week time
1002_712.las	GPS Week time
1002_714.las	GPS Week time
1002_716.las	GPS Week time
1002_718.las	GPS Week time
1002_720.las	GPS Week time
1002_722.las	GPS Week time
1002_724.las	GPS Week time
1002_726.las	GPS Week time
1002_728.las	GPS Week time
1002_730.las	GPS Week time
1002_732.las	GPS Week time
1002_734.las	GPS Week time
1002_736.las	GPS Week time
1002_738.las	GPS Week time
1002_740.las	GPS Week time
1002_742.las	GPS Week time
1002_744.las	GPS Week time
1002_746.las	GPS Week time
1002_748.las	GPS Week time
1002_750.las	GPS Week time
1002_752.las	GPS Week time
1002_754.las	GPS Week time
1002_756.las	GPS Week time
1002_758.las	GPS Week time
1002_760.las	GPS Week time
1002_762.las	GPS Week time
1002_764.las	GPS Week time
1002_766.las	GPS Week time
1002_768.las	GPS Week time
1002_770.las	GPS Week time
1002_772.las	GPS Week time
1002_774.las	GPS Week time
1002_776.las	GPS Week time
1002_778.las	GPS Week time
1002_780.las	GPS Week time
1002_782.las	GPS Week time
1002_784.las	GPS Week time
1002_786.las	GPS Week time
1002_788.las	GPS Week time
1002_790.las	GPS Week time
1002_792.las	GPS Week time
1002_794.las	GPS Week time
1002_796.las	GPS Week time

2.3 Report on GPS Time Type (Tiled Data) - continued

File	GPS Time Type
1002_798.las	GPS Week time
1004_698.las	GPS Week time
1004_700.las	GPS Week time
1004_702.las	GPS Week time
1004_704.las	GPS Week time
1004_706.las	GPS Week time
1004_708.las	GPS Week time
1004_710.las	GPS Week time
1004_712.las	GPS Week time
1004_714.las	GPS Week time
1004_716.las	GPS Week time
1004_718.las	GPS Week time
1004_720.las	GPS Week time
1004_722.las	GPS Week time
1004_724.las	GPS Week time
1004_726.las	GPS Week time
1004_728.las	GPS Week time
1004_730.las	GPS Week time
1004_732.las	GPS Week time
1004_734.las	GPS Week time
1004_736.las	GPS Week time
1004_738.las	GPS Week time
1004_740.las	GPS Week time
1004_742.las	GPS Week time
1004_744.las	GPS Week time
1004_746.las	GPS Week time
1004_748.las	GPS Week time
1004_750.las	GPS Week time
1004_752.las	GPS Week time
1004_754.las	GPS Week time
1004_756.las	GPS Week time
1004_758.las	GPS Week time
1004_760.las	GPS Week time
1004_762.las	GPS Week time
1004_764.las	GPS Week time
1004_766.las	GPS Week time
1004_768.las	GPS Week time
1004_770.las	GPS Week time
1004_772.las	GPS Week time
1004_774.las	GPS Week time
1004_776.las	GPS Week time
1004_778.las	GPS Week time
1004_780.las	GPS Week time
1004_782.las	GPS Week time
1004_784.las	GPS Week time
1004_786.las	GPS Week time
1004_788.las	GPS Week time
1004_790.las	GPS Week time
1004_792.las	GPS Week time

2.3 Report on GPS Time Type (Tiled Data) - continued

File	GPS Time Type
1004_794.las	GPS Week time
1004_796.las	GPS Week time
1004_798.las	GPS Week time
1006_698.las	GPS Week time
1006_700.las	GPS Week time
1006_702.las	GPS Week time
1006_704.las	GPS Week time
1006_706.las	GPS Week time
1006_708.las	GPS Week time
1006_710.las	GPS Week time
1006_712.las	GPS Week time
1006_714.las	GPS Week time
1006_716.las	GPS Week time
1006_718.las	GPS Week time
1006_720.las	GPS Week time
1006_722.las	GPS Week time
1006_724.las	GPS Week time
1006_726.las	GPS Week time
1006_728.las	GPS Week time
1006_730.las	GPS Week time
1006_732.las	GPS Week time
1006_734.las	GPS Week time
1006_736.las	GPS Week time
1006_738.las	GPS Week time
1006_740.las	GPS Week time
1006_742.las	GPS Week time
1006_744.las	GPS Week time
1006_746.las	GPS Week time
1006_748.las	GPS Week time
1006_750.las	GPS Week time
1006_752.las	GPS Week time
1006_754.las	GPS Week time
1006_756.las	GPS Week time
1006_758.las	GPS Week time
1006_760.las	GPS Week time
1006_762.las	GPS Week time
1006_764.las	GPS Week time
1006_766.las	GPS Week time
1006_768.las	GPS Week time
1006_770.las	GPS Week time
1006_772.las	GPS Week time
1006_774.las	GPS Week time
1006_776.las	GPS Week time
1006_778.las	GPS Week time
1006_780.las	GPS Week time
1006_782.las	GPS Week time
1006_784.las	GPS Week time
1006_786.las	GPS Week time
1006_788.las	GPS Week time

2.3 Report on GPS Time Type (Tiled Data) - continued

File	GPS Time Type
1006_790.las	GPS Week time
1006_792.las	GPS Week time
1006_794.las	GPS Week time
1006_796.las	GPS Week time
1006_798.las	GPS Week time
1008_698.las	GPS Week time
1008_700.las	GPS Week time
1008_702.las	GPS Week time
1008_704.las	GPS Week time
1008_706.las	GPS Week time
1008_708.las	GPS Week time
1008_710.las	GPS Week time
1008_712.las	GPS Week time
1008_714.las	GPS Week time
1008_716.las	GPS Week time
1008_718.las	GPS Week time
1008_720.las	GPS Week time
1008_722.las	GPS Week time
1008_724.las	GPS Week time
1008_726.las	GPS Week time
1008_728.las	GPS Week time
1008_730.las	GPS Week time
1008_732.las	GPS Week time
1008_734.las	GPS Week time
1008_736.las	GPS Week time
1008_738.las	GPS Week time
1008_740.las	GPS Week time
1008_742.las	GPS Week time
1008_744.las	GPS Week time
1008_746.las	GPS Week time
1008_748.las	GPS Week time
1008_750.las	GPS Week time
1008_752.las	GPS Week time
1008_754.las	GPS Week time
1008_756.las	GPS Week time
1008_758.las	GPS Week time
1008_760.las	GPS Week time
1008_762.las	GPS Week time
1008_764.las	GPS Week time
1008_766.las	GPS Week time
1008_768.las	GPS Week time
1008_770.las	GPS Week time
1008_772.las	GPS Week time
1008_774.las	GPS Week time
1008_776.las	GPS Week time
1008_778.las	GPS Week time
1008_780.las	GPS Week time
1008_782.las	GPS Week time
1008_784.las	GPS Week time

2.3 Report on GPS Time Type (Tiled Data) - continued

File	GPS Time Type
1008_786.las	GPS Week time
1008_788.las	GPS Week time
1008_790.las	GPS Week time
1008_792.las	GPS Week time
1008_794.las	GPS Week time
1008_796.las	GPS Week time
1008_798.las	GPS Week time
1010_698.las	GPS Week time
1010_700.las	GPS Week time
1010_702.las	GPS Week time
1010_704.las	GPS Week time
1010_706.las	GPS Week time
1010_708.las	GPS Week time
1010_710.las	GPS Week time
1010_712.las	GPS Week time
1010_714.las	GPS Week time
1010_716.las	GPS Week time
1010_718.las	GPS Week time
1010_720.las	GPS Week time
1010_722.las	GPS Week time
1010_724.las	GPS Week time
1010_726.las	GPS Week time
1010_728.las	GPS Week time
1010_730.las	GPS Week time
1010_732.las	GPS Week time
1010_734.las	GPS Week time
1010_736.las	GPS Week time
1010_738.las	GPS Week time
1010_740.las	GPS Week time
1010_742.las	GPS Week time
1010_744.las	GPS Week time
1010_746.las	GPS Week time
1010_748.las	GPS Week time
1010_750.las	GPS Week time
1010_752.las	GPS Week time
1010_754.las	GPS Week time
1010_756.las	GPS Week time
1010_758.las	GPS Week time
1010_760.las	GPS Week time
1010_762.las	GPS Week time
1010_764.las	GPS Week time
1010_766.las	GPS Week time
1010_768.las	GPS Week time
1010_770.las	GPS Week time
1010_772.las	GPS Week time
1010_774.las	GPS Week time
1010_776.las	GPS Week time
1010_778.las	GPS Week time
1010_780.las	GPS Week time

2.3 Report on GPS Time Type (Tiled Data) - continued

File	GPS Time Type
1010_782.las	GPS Week time
1010_784.las	GPS Week time
1010_786.las	GPS Week time
1010_788.las	GPS Week time
1010_790.las	GPS Week time
1010_792.las	GPS Week time
1010_794.las	GPS Week time
1010_796.las	GPS Week time
1010_798.las	GPS Week time
1012_698.las	GPS Week time
1012_700.las	GPS Week time
1012_702.las	GPS Week time
1012_704.las	GPS Week time
1012_706.las	GPS Week time
1012_708.las	GPS Week time
1012_710.las	GPS Week time
1012_712.las	GPS Week time
1012_714.las	GPS Week time
1012_716.las	GPS Week time
1012_718.las	GPS Week time
1012_720.las	GPS Week time
1012_722.las	GPS Week time
1012_724.las	GPS Week time
1012_726.las	GPS Week time
1012_728.las	GPS Week time
1012_730.las	GPS Week time
1012_732.las	GPS Week time
1012_734.las	GPS Week time
1012_736.las	GPS Week time
1012_738.las	GPS Week time
1012_740.las	GPS Week time
1012_742.las	GPS Week time
1012_744.las	GPS Week time
1012_746.las	GPS Week time
1012_748.las	GPS Week time
1012_750.las	GPS Week time
1012_752.las	GPS Week time
1012_754.las	GPS Week time
1012_756.las	GPS Week time
1012_758.las	GPS Week time
1012_760.las	GPS Week time
1012_762.las	GPS Week time
1012_764.las	GPS Week time
1012_766.las	GPS Week time
1012_768.las	GPS Week time
1012_770.las	GPS Week time
1012_772.las	GPS Week time
1012_774.las	GPS Week time
1012_776.las	GPS Week time

2.3 Report on GPS Time Type (Tiled Data) - continued

File	GPS Time Type
1012_778.las	GPS Week time
1012_780.las	GPS Week time
1012_782.las	GPS Week time
1012_784.las	GPS Week time
1012_786.las	GPS Week time
1012_788.las	GPS Week time
1012_790.las	GPS Week time
1012_792.las	GPS Week time
1012_794.las	GPS Week time
1012_796.las	GPS Week time
1012_798.las	GPS Week time
1014_698.las	GPS Week time
1014_700.las	GPS Week time
1014_702.las	GPS Week time
1014_704.las	GPS Week time
1014_706.las	GPS Week time
1014_708.las	GPS Week time
1014_710.las	GPS Week time
1014_712.las	GPS Week time
1014_714.las	GPS Week time
1014_716.las	GPS Week time
1014_718.las	GPS Week time
1014_720.las	GPS Week time
1014_722.las	GPS Week time
1014_724.las	GPS Week time
1014_726.las	GPS Week time
1014_728.las	GPS Week time
1014_730.las	GPS Week time
1014_732.las	GPS Week time
1014_734.las	GPS Week time
1014_736.las	GPS Week time
1014_738.las	GPS Week time
1014_740.las	GPS Week time
1014_742.las	GPS Week time
1014_744.las	GPS Week time
1014_746.las	GPS Week time
1014_748.las	GPS Week time
1014_750.las	GPS Week time
1014_752.las	GPS Week time
1014_754.las	GPS Week time
1014_756.las	GPS Week time
1014_758.las	GPS Week time
1014_760.las	GPS Week time
1014_762.las	GPS Week time
1014_764.las	GPS Week time
1014_766.las	GPS Week time
1014_768.las	GPS Week time
1014_770.las	GPS Week time
1014_772.las	GPS Week time

2.3 Report on GPS Time Type (Tiled Data) - continued

File	GPS Time Type
1014_774.las	GPS Week time
1014_776.las	GPS Week time
1014_778.las	GPS Week time
1014_780.las	GPS Week time
1014_782.las	GPS Week time
1014_784.las	GPS Week time
1014_786.las	GPS Week time
1014_788.las	GPS Week time
1014_790.las	GPS Week time
1014_792.las	GPS Week time
1014_794.las	GPS Week time
1014_796.las	GPS Week time
1014_798.las	GPS Week time
1016_698.las	GPS Week time
1016_700.las	GPS Week time
1016_702.las	GPS Week time
1016_704.las	GPS Week time
1016_706.las	GPS Week time
1016_708.las	GPS Week time
1016_710.las	GPS Week time
1016_712.las	GPS Week time
1016_714.las	GPS Week time
1016_716.las	GPS Week time
1016_718.las	GPS Week time
1016_720.las	GPS Week time
1016_722.las	GPS Week time
1016_724.las	GPS Week time
1016_726.las	GPS Week time
1016_728.las	GPS Week time
1016_730.las	GPS Week time
1016_732.las	GPS Week time
1016_734.las	GPS Week time
1016_736.las	GPS Week time
1016_738.las	GPS Week time
1016_740.las	GPS Week time
1016_742.las	GPS Week time
1016_744.las	GPS Week time
1016_746.las	GPS Week time
1016_748.las	GPS Week time
1016_750.las	GPS Week time
1016_752.las	GPS Week time
1016_754.las	GPS Week time
1016_756.las	GPS Week time
1016_758.las	GPS Week time
1016_760.las	GPS Week time
1016_762.las	GPS Week time
1016_764.las	GPS Week time
1016_766.las	GPS Week time
1016_768.las	GPS Week time

2.3 Report on GPS Time Type (Tiled Data) - continued

File	GPS Time Type
1016_770.las	GPS Week time
1016_772.las	GPS Week time
1016_774.las	GPS Week time
1016_776.las	GPS Week time
1016_778.las	GPS Week time
1016_780.las	GPS Week time
1016_782.las	GPS Week time
1016_784.las	GPS Week time
1016_786.las	GPS Week time
1016_788.las	GPS Week time
1016_790.las	GPS Week time
1016_792.las	GPS Week time
1016_794.las	GPS Week time
1016_796.las	GPS Week time
1016_798.las	GPS Week time
1018_698.las	GPS Week time
1018_700.las	GPS Week time
1018_702.las	GPS Week time
1018_704.las	GPS Week time
1018_706.las	GPS Week time
1018_708.las	GPS Week time
1018_710.las	GPS Week time
1018_712.las	GPS Week time
1018_714.las	GPS Week time
1018_716.las	GPS Week time
1018_718.las	GPS Week time
1018_720.las	GPS Week time
1018_722.las	GPS Week time
1018_724.las	GPS Week time
1018_726.las	GPS Week time
1018_728.las	GPS Week time
1018_730.las	GPS Week time
1018_732.las	GPS Week time
1018_734.las	GPS Week time
1018_736.las	GPS Week time
1018_738.las	GPS Week time
1018_740.las	GPS Week time
1018_742.las	GPS Week time
1018_744.las	GPS Week time
1018_746.las	GPS Week time
1018_748.las	GPS Week time
1018_750.las	GPS Week time
1018_752.las	GPS Week time
1018_754.las	GPS Week time
1018_756.las	GPS Week time
1018_758.las	GPS Week time
1018_760.las	GPS Week time
1018_762.las	GPS Week time
1018_764.las	GPS Week time

2.3 Report on GPS Time Type (Tiled Data) - continued

File	GPS Time Type
1018_766.las	GPS Week time
1018_768.las	GPS Week time
1018_770.las	GPS Week time
1018_772.las	GPS Week time
1018_774.las	GPS Week time
1018_776.las	GPS Week time
1018_778.las	GPS Week time
1018_780.las	GPS Week time
1018_782.las	GPS Week time
1018_784.las	GPS Week time
1018_786.las	GPS Week time
1018_788.las	GPS Week time
1018_790.las	GPS Week time
1018_792.las	GPS Week time
1018_794.las	GPS Week time
1018_796.las	GPS Week time
1018_798.las	GPS Week time
1020_698.las	GPS Week time
1020_700.las	GPS Week time
1020_702.las	GPS Week time
1020_704.las	GPS Week time
1020_706.las	GPS Week time
1020_708.las	GPS Week time
1020_710.las	GPS Week time
1020_712.las	GPS Week time
1020_714.las	GPS Week time
1020_716.las	GPS Week time
1020_718.las	GPS Week time
1020_720.las	GPS Week time
1020_722.las	GPS Week time
1020_724.las	GPS Week time
1020_726.las	GPS Week time
1020_728.las	GPS Week time
1020_730.las	GPS Week time
1020_732.las	GPS Week time
1020_734.las	GPS Week time
1020_736.las	GPS Week time
1020_738.las	GPS Week time
1020_740.las	GPS Week time
1020_742.las	GPS Week time
1020_744.las	GPS Week time
1020_746.las	GPS Week time
1020_748.las	GPS Week time
1020_750.las	GPS Week time
1020_752.las	GPS Week time
1020_754.las	GPS Week time
1020_756.las	GPS Week time
1020_758.las	GPS Week time
1020_760.las	GPS Week time

2.3 Report on GPS Time Type (Tiled Data) - continued

File	GPS Time Type
1020_762.las	GPS Week time
1020_764.las	GPS Week time
1020_766.las	GPS Week time
1020_768.las	GPS Week time
1020_770.las	GPS Week time
1020_772.las	GPS Week time
1020_774.las	GPS Week time
1020_776.las	GPS Week time
1020_778.las	GPS Week time
1020_780.las	GPS Week time
1020_782.las	GPS Week time
1020_784.las	GPS Week time
1020_786.las	GPS Week time
1020_788.las	GPS Week time
1020_790.las	GPS Week time
1020_792.las	GPS Week time
1020_794.las	GPS Week time
1020_796.las	GPS Week time
1020_798.las	GPS Week time
1022_698.las	GPS Week time
1022_700.las	GPS Week time
1022_702.las	GPS Week time
1022_704.las	GPS Week time
1022_706.las	GPS Week time
1022_708.las	GPS Week time
1022_710.las	GPS Week time
1022_712.las	GPS Week time
1022_714.las	GPS Week time
1022_716.las	GPS Week time
1022_718.las	GPS Week time
1022_720.las	GPS Week time
1022_722.las	GPS Week time
1022_724.las	GPS Week time
1022_726.las	GPS Week time
1022_728.las	GPS Week time
1022_730.las	GPS Week time
1022_732.las	GPS Week time
1022_734.las	GPS Week time
1022_736.las	GPS Week time
1022_738.las	GPS Week time
1022_740.las	GPS Week time
1022_742.las	GPS Week time
1022_744.las	GPS Week time
1022_746.las	GPS Week time
1022_748.las	GPS Week time
1022_750.las	GPS Week time
1022_752.las	GPS Week time
1022_754.las	GPS Week time
1022_756.las	GPS Week time

2.3 Report on GPS Time Type (Tiled Data) - continued

File	GPS Time Type
1022_758.las	GPS Week time
1022_760.las	GPS Week time
1022_762.las	GPS Week time
1022_764.las	GPS Week time
1022_766.las	GPS Week time
1022_768.las	GPS Week time
1022_770.las	GPS Week time
1022_772.las	GPS Week time
1022_774.las	GPS Week time
1022_776.las	GPS Week time
1022_778.las	GPS Week time
1022_780.las	GPS Week time
1022_782.las	GPS Week time
1022_784.las	GPS Week time
1022_786.las	GPS Week time
1022_788.las	GPS Week time
1022_790.las	GPS Week time
1022_792.las	GPS Week time
1022_794.las	GPS Week time
1022_796.las	GPS Week time
1022_798.las	GPS Week time
1024_698.las	GPS Week time
1024_700.las	GPS Week time
1024_702.las	GPS Week time
1024_704.las	GPS Week time
1024_706.las	GPS Week time
1024_708.las	GPS Week time
1024_710.las	GPS Week time
1024_712.las	GPS Week time
1024_714.las	GPS Week time
1024_716.las	GPS Week time
1024_718.las	GPS Week time
1024_720.las	GPS Week time
1024_722.las	GPS Week time
1024_724.las	GPS Week time
1024_726.las	GPS Week time
1024_728.las	GPS Week time
1024_730.las	GPS Week time
1024_732.las	GPS Week time
1024_734.las	GPS Week time
1024_736.las	GPS Week time
1024_738.las	GPS Week time
1024_740.las	GPS Week time
1024_742.las	GPS Week time
1024_744.las	GPS Week time
1024_746.las	GPS Week time
1024_748.las	GPS Week time
1024_750.las	GPS Week time
1024_752.las	GPS Week time

2.3 Report on GPS Time Type (Tiled Data) - continued

File	GPS Time Type
1024_754.las	GPS Week time
1024_756.las	GPS Week time
1024_758.las	GPS Week time
1024_760.las	GPS Week time
1024_762.las	GPS Week time
1024_764.las	GPS Week time
1024_766.las	GPS Week time
1024_768.las	GPS Week time
1024_770.las	GPS Week time
1024_772.las	GPS Week time
1024_774.las	GPS Week time
1024_776.las	GPS Week time
1024_778.las	GPS Week time
1024_780.las	GPS Week time
1024_782.las	GPS Week time
1024_784.las	GPS Week time
1024_786.las	GPS Week time
1024_788.las	GPS Week time
1024_790.las	GPS Week time
1024_792.las	GPS Week time
1024_794.las	GPS Week time
1024_796.las	GPS Week time
1024_798.las	GPS Week time
1026_698.las	GPS Week time
1026_700.las	GPS Week time
1026_702.las	GPS Week time
1026_704.las	GPS Week time
1026_706.las	GPS Week time
1026_708.las	GPS Week time
1026_710.las	GPS Week time
1026_712.las	GPS Week time
1026_714.las	GPS Week time
1026_716.las	GPS Week time
1026_718.las	GPS Week time
1026_720.las	GPS Week time
1026_722.las	GPS Week time
1026_724.las	GPS Week time
1026_726.las	GPS Week time
1026_728.las	GPS Week time
1026_730.las	GPS Week time
1026_732.las	GPS Week time
1026_734.las	GPS Week time
1026_736.las	GPS Week time
1026_738.las	GPS Week time
1026_740.las	GPS Week time
1026_742.las	GPS Week time
1026_744.las	GPS Week time
1026_746.las	GPS Week time
1026_748.las	GPS Week time

2.3 Report on GPS Time Type (Tiled Data) - continued

File	GPS Time Type
1026_750.las	GPS Week time
1026_752.las	GPS Week time
1026_754.las	GPS Week time
1026_756.las	GPS Week time
1026_758.las	GPS Week time
1026_760.las	GPS Week time
1026_762.las	GPS Week time
1026_764.las	GPS Week time
1026_766.las	GPS Week time
1026_768.las	GPS Week time
1026_770.las	GPS Week time
1026_772.las	GPS Week time
1026_774.las	GPS Week time
1026_776.las	GPS Week time
1026_778.las	GPS Week time
1026_780.las	GPS Week time
1026_782.las	GPS Week time
1026_784.las	GPS Week time
1026_786.las	GPS Week time
1026_788.las	GPS Week time
1026_790.las	GPS Week time
1026_792.las	GPS Week time
1026_794.las	GPS Week time
1026_796.las	GPS Week time
1026_798.las	GPS Week time
1028_698.las	GPS Week time
1028_700.las	GPS Week time
1028_702.las	GPS Week time
1028_704.las	GPS Week time
1028_706.las	GPS Week time
1028_708.las	GPS Week time
1028_710.las	GPS Week time
1028_712.las	GPS Week time
1028_714.las	GPS Week time
1028_716.las	GPS Week time
1028_718.las	GPS Week time
1028_720.las	GPS Week time
1028_722.las	GPS Week time
1028_724.las	GPS Week time
1028_726.las	GPS Week time
1028_728.las	GPS Week time
1028_730.las	GPS Week time
1028_732.las	GPS Week time
1028_734.las	GPS Week time
1028_736.las	GPS Week time
1028_738.las	GPS Week time
1028_740.las	GPS Week time
1028_742.las	GPS Week time
1028_744.las	GPS Week time

2.3 Report on GPS Time Type (Tiled Data) - continued

File	GPS Time Type
1028_746.las	GPS Week time
1028_748.las	GPS Week time
1028_750.las	GPS Week time
1028_752.las	GPS Week time
1028_754.las	GPS Week time
1028_756.las	GPS Week time
1028_758.las	GPS Week time
1028_760.las	GPS Week time
1028_762.las	GPS Week time
1028_764.las	GPS Week time
1028_766.las	GPS Week time
1028_768.las	GPS Week time
1028_770.las	GPS Week time
1028_772.las	GPS Week time
1028_774.las	GPS Week time
1028_776.las	GPS Week time
1028_778.las	GPS Week time
1028_780.las	GPS Week time
1028_782.las	GPS Week time
1028_784.las	GPS Week time
1028_786.las	GPS Week time
1028_788.las	GPS Week time
1028_790.las	GPS Week time
1028_792.las	GPS Week time
1028_794.las	GPS Week time
1028_796.las	GPS Week time
1028_798.las	GPS Week time
1030_698.las	GPS Week time
1030_700.las	GPS Week time
1030_702.las	GPS Week time
1030_704.las	GPS Week time
1030_706.las	GPS Week time
1030_708.las	GPS Week time
1030_710.las	GPS Week time
1030_712.las	GPS Week time
1030_714.las	GPS Week time
1030_716.las	GPS Week time
1030_718.las	GPS Week time
1030_720.las	GPS Week time
1030_722.las	GPS Week time
1030_724.las	GPS Week time
1030_726.las	GPS Week time
1030_728.las	GPS Week time
1030_730.las	GPS Week time
1030_732.las	GPS Week time
1030_734.las	GPS Week time
1030_736.las	GPS Week time
1030_738.las	GPS Week time
1030_740.las	GPS Week time

2.3 Report on GPS Time Type (Tiled Data) - continued

File	GPS Time Type
1030_742.las	GPS Week time
1030_744.las	GPS Week time
1030_746.las	GPS Week time
1030_748.las	GPS Week time
1030_750.las	GPS Week time
1030_752.las	GPS Week time
1030_754.las	GPS Week time
1030_756.las	GPS Week time
1030_758.las	GPS Week time
1030_760.las	GPS Week time
1030_762.las	GPS Week time
1030_764.las	GPS Week time
1030_766.las	GPS Week time
1030_768.las	GPS Week time
1030_770.las	GPS Week time
1030_772.las	GPS Week time
1030_774.las	GPS Week time
1030_776.las	GPS Week time
1030_778.las	GPS Week time
1030_780.las	GPS Week time
1030_782.las	GPS Week time
1030_784.las	GPS Week time
1030_786.las	GPS Week time
1030_788.las	GPS Week time
1030_790.las	GPS Week time
1030_792.las	GPS Week time
1030_794.las	GPS Week time
1030_796.las	GPS Week time
1030_798.las	GPS Week time
1032_688.las	GPS Week time
1032_690.las	GPS Week time
1032_692.las	GPS Week time
1032_694.las	GPS Week time
1032_696.las	GPS Week time
1032_698.las	GPS Week time
1032_700.las	GPS Week time
1032_702.las	GPS Week time
1032_704.las	GPS Week time
1032_706.las	GPS Week time
1032_708.las	GPS Week time
1032_710.las	GPS Week time
1032_712.las	GPS Week time
1032_714.las	GPS Week time
1032_716.las	GPS Week time
1032_718.las	GPS Week time
1032_720.las	GPS Week time
1032_722.las	GPS Week time
1032_724.las	GPS Week time
1032_726.las	GPS Week time

2.3 Report on GPS Time Type (Tiled Data) - continued

File	GPS Time Type
1032_728.las	GPS Week time
1032_730.las	GPS Week time
1032_732.las	GPS Week time
1032_734.las	GPS Week time
1032_736.las	GPS Week time
1032_738.las	GPS Week time
1032_740.las	GPS Week time
1032_742.las	GPS Week time
1032_744.las	GPS Week time
1032_746.las	GPS Week time
1032_748.las	GPS Week time
1032_750.las	GPS Week time
1032_752.las	GPS Week time
1032_754.las	GPS Week time
1032_756.las	GPS Week time
1032_758.las	GPS Week time
1032_760.las	GPS Week time
1032_762.las	GPS Week time
1032_764.las	GPS Week time
1032_766.las	GPS Week time
1032_768.las	GPS Week time
1032_770.las	GPS Week time
1032_772.las	GPS Week time
1032_774.las	GPS Week time
1032_776.las	GPS Week time
1032_778.las	GPS Week time
1032_780.las	GPS Week time
1032_782.las	GPS Week time
1032_784.las	GPS Week time
1032_786.las	GPS Week time
1032_788.las	GPS Week time
1032_790.las	GPS Week time
1032_792.las	GPS Week time
1032_794.las	GPS Week time
1032_796.las	GPS Week time
1032_798.las	GPS Week time
1034_688.las	GPS Week time
1034_690.las	GPS Week time
1034_692.las	GPS Week time
1034_694.las	GPS Week time
1034_696.las	GPS Week time
1034_698.las	GPS Week time
1034_700.las	GPS Week time
1034_702.las	GPS Week time
1034_704.las	GPS Week time
1034_706.las	GPS Week time
1034_708.las	GPS Week time
1034_710.las	GPS Week time
1034_712.las	GPS Week time

2.3 Report on GPS Time Type (Tiled Data) - continued

File	GPS Time Type
1034_714.las	GPS Week time
1034_716.las	GPS Week time
1034_718.las	GPS Week time
1034_720.las	GPS Week time
1034_722.las	GPS Week time
1034_724.las	GPS Week time
1034_726.las	GPS Week time
1034_728.las	GPS Week time
1034_730.las	GPS Week time
1034_732.las	GPS Week time
1034_734.las	GPS Week time
1034_736.las	GPS Week time
1034_738.las	GPS Week time
1034_740.las	GPS Week time
1034_742.las	GPS Week time
1034_744.las	GPS Week time
1034_746.las	GPS Week time
1034_748.las	GPS Week time
1034_750.las	GPS Week time
1034_752.las	GPS Week time
1034_754.las	GPS Week time
1034_756.las	GPS Week time
1034_758.las	GPS Week time
1034_760.las	GPS Week time
1034_762.las	GPS Week time
1034_764.las	GPS Week time
1034_766.las	GPS Week time
1034_768.las	GPS Week time
1034_770.las	GPS Week time
1034_772.las	GPS Week time
1034_774.las	GPS Week time
1034_776.las	GPS Week time
1034_778.las	GPS Week time
1034_780.las	GPS Week time
1034_782.las	GPS Week time
1034_784.las	GPS Week time
1034_786.las	GPS Week time
1034_788.las	GPS Week time
1034_790.las	GPS Week time
1034_792.las	GPS Week time
1034_794.las	GPS Week time
1034_796.las	GPS Week time
1034_798.las	GPS Week time
1036_688.las	GPS Week time
1036_690.las	GPS Week time
1036_692.las	GPS Week time
1036_694.las	GPS Week time
1036_696.las	GPS Week time
1036_698.las	GPS Week time

2.3 Report on GPS Time Type (Tiled Data) - continued

File	GPS Time Type
1036_700.las	GPS Week time
1036_702.las	GPS Week time
1036_704.las	GPS Week time
1036_706.las	GPS Week time
1036_708.las	GPS Week time
1036_710.las	GPS Week time
1036_712.las	GPS Week time
1036_714.las	GPS Week time
1036_716.las	GPS Week time
1036_718.las	GPS Week time
1036_720.las	GPS Week time
1036_722.las	GPS Week time
1036_724.las	GPS Week time
1036_726.las	GPS Week time
1036_728.las	GPS Week time
1036_730.las	GPS Week time
1036_732.las	GPS Week time
1036_734.las	GPS Week time
1036_736.las	GPS Week time
1036_738.las	GPS Week time
1036_740.las	GPS Week time
1036_742.las	GPS Week time
1036_744.las	GPS Week time
1036_746.las	GPS Week time
1036_748.las	GPS Week time
1036_750.las	GPS Week time
1036_752.las	GPS Week time
1036_754.las	GPS Week time
1036_756.las	GPS Week time
1036_758.las	GPS Week time
1036_760.las	GPS Week time
1036_762.las	GPS Week time
1036_764.las	GPS Week time
1036_766.las	GPS Week time
1036_768.las	GPS Week time
1036_770.las	GPS Week time
1036_772.las	GPS Week time
1036_774.las	GPS Week time
1036_776.las	GPS Week time
1036_778.las	GPS Week time
1036_780.las	GPS Week time
1036_782.las	GPS Week time
1036_784.las	GPS Week time
1036_786.las	GPS Week time
1036_788.las	GPS Week time
1036_790.las	GPS Week time
1036_792.las	GPS Week time
1036_794.las	GPS Week time
1036_796.las	GPS Week time

2.3 Report on GPS Time Type (Tiled Data) - continued

File	GPS Time Type
1036_798.las	GPS Week time
1038_688.las	GPS Week time
1038_690.las	GPS Week time
1038_692.las	GPS Week time
1038_694.las	GPS Week time
1038_696.las	GPS Week time
1038_698.las	GPS Week time
1038_700.las	GPS Week time
1038_702.las	GPS Week time
1038_704.las	GPS Week time
1038_706.las	GPS Week time
1038_708.las	GPS Week time
1038_710.las	GPS Week time
1038_712.las	GPS Week time
1038_714.las	GPS Week time
1038_716.las	GPS Week time
1038_718.las	GPS Week time
1038_720.las	GPS Week time
1038_722.las	GPS Week time
1038_724.las	GPS Week time
1038_726.las	GPS Week time
1038_728.las	GPS Week time
1038_730.las	GPS Week time
1038_732.las	GPS Week time
1038_734.las	GPS Week time
1038_736.las	GPS Week time
1038_738.las	GPS Week time
1038_740.las	GPS Week time
1038_742.las	GPS Week time
1038_744.las	GPS Week time
1038_746.las	GPS Week time
1038_748.las	GPS Week time
1038_750.las	GPS Week time
1038_752.las	GPS Week time
1038_754.las	GPS Week time
1038_756.las	GPS Week time
1038_758.las	GPS Week time
1038_760.las	GPS Week time
1038_762.las	GPS Week time
1038_764.las	GPS Week time
1038_766.las	GPS Week time
1038_768.las	GPS Week time
1038_770.las	GPS Week time
1038_772.las	GPS Week time
1038_774.las	GPS Week time
1038_776.las	GPS Week time
1038_778.las	GPS Week time
1038_780.las	GPS Week time
1038_782.las	GPS Week time

2.3 Report on GPS Time Type (Tiled Data) - continued

File	GPS Time Type
1038_784.las	GPS Week time
1038_786.las	GPS Week time
1038_788.las	GPS Week time
1038_790.las	GPS Week time
1038_792.las	GPS Week time
1038_794.las	GPS Week time
1038_796.las	GPS Week time
1038_798.las	GPS Week time
1040_688.las	GPS Week time
1040_690.las	GPS Week time
1040_692.las	GPS Week time
1040_694.las	GPS Week time
1040_696.las	GPS Week time
1040_698.las	GPS Week time
1040_700.las	GPS Week time
1040_702.las	GPS Week time
1040_704.las	GPS Week time
1040_706.las	GPS Week time
1040_708.las	GPS Week time
1040_710.las	GPS Week time
1040_712.las	GPS Week time
1040_714.las	GPS Week time
1040_716.las	GPS Week time
1040_718.las	GPS Week time
1040_720.las	GPS Week time
1040_722.las	GPS Week time
1040_724.las	GPS Week time
1040_726.las	GPS Week time
1040_728.las	GPS Week time
1040_730.las	GPS Week time
1040_732.las	GPS Week time
1040_734.las	GPS Week time
1040_736.las	GPS Week time
1040_738.las	GPS Week time
1040_740.las	GPS Week time
1040_742.las	GPS Week time
1040_744.las	GPS Week time
1040_746.las	GPS Week time
1040_748.las	GPS Week time
1040_750.las	GPS Week time
1040_752.las	GPS Week time
1040_754.las	GPS Week time
1040_756.las	GPS Week time
1040_758.las	GPS Week time
1040_760.las	GPS Week time
1040_762.las	GPS Week time
1040_764.las	GPS Week time
1040_766.las	GPS Week time
1040_768.las	GPS Week time

2.3 Report on GPS Time Type (Tiled Data) - continued

File	GPS Time Type
1040_770.las	GPS Week time
1040_772.las	GPS Week time
1040_774.las	GPS Week time
1040_776.las	GPS Week time
1040_778.las	GPS Week time
1040_780.las	GPS Week time
1040_782.las	GPS Week time
1040_784.las	GPS Week time
1040_786.las	GPS Week time
1040_788.las	GPS Week time
1040_790.las	GPS Week time
1040_792.las	GPS Week time
1040_794.las	GPS Week time
1040_796.las	GPS Week time
1040_798.las	GPS Week time
1042_688.las	GPS Week time
1042_690.las	GPS Week time
1042_692.las	GPS Week time
1042_694.las	GPS Week time
1042_696.las	GPS Week time
1042_698.las	GPS Week time
1042_700.las	GPS Week time
1042_702.las	GPS Week time
1042_704.las	GPS Week time
1042_706.las	GPS Week time
1042_708.las	GPS Week time
1042_710.las	GPS Week time
1042_712.las	GPS Week time
1042_714.las	GPS Week time
1042_716.las	GPS Week time
1042_718.las	GPS Week time
1042_720.las	GPS Week time
1042_722.las	GPS Week time
1042_724.las	GPS Week time
1042_726.las	GPS Week time
1042_728.las	GPS Week time
1042_730.las	GPS Week time
1042_732.las	GPS Week time
1042_734.las	GPS Week time
1042_736.las	GPS Week time
1042_738.las	GPS Week time
1042_740.las	GPS Week time
1042_742.las	GPS Week time
1042_744.las	GPS Week time
1042_746.las	GPS Week time
1042_748.las	GPS Week time
1042_750.las	GPS Week time
1042_752.las	GPS Week time
1042_754.las	GPS Week time

2.3 Report on GPS Time Type (Tiled Data) - continued

File	GPS Time Type
1042_756.las	GPS Week time
1042_758.las	GPS Week time
1042_760.las	GPS Week time
1042_762.las	GPS Week time
1042_764.las	GPS Week time
1042_766.las	GPS Week time
1042_768.las	GPS Week time
1042_770.las	GPS Week time
1042_772.las	GPS Week time
1042_774.las	GPS Week time
1042_776.las	GPS Week time
1042_778.las	GPS Week time
1042_780.las	GPS Week time
1042_782.las	GPS Week time
1042_784.las	GPS Week time
1042_786.las	GPS Week time
1042_788.las	GPS Week time
1042_790.las	GPS Week time
1042_792.las	GPS Week time
1042_794.las	GPS Week time
1042_796.las	GPS Week time
1042_798.las	GPS Week time
1044_688.las	GPS Week time
1044_690.las	GPS Week time
1044_692.las	GPS Week time
1044_694.las	GPS Week time
1044_696.las	GPS Week time
1044_698.las	GPS Week time
1044_700.las	GPS Week time
1044_702.las	GPS Week time
1044_704.las	GPS Week time
1044_706.las	GPS Week time
1044_708.las	GPS Week time
1044_710.las	GPS Week time
1044_712.las	GPS Week time
1044_714.las	GPS Week time
1044_716.las	GPS Week time
1044_718.las	GPS Week time
1044_720.las	GPS Week time
1044_722.las	GPS Week time
1044_724.las	GPS Week time
1044_726.las	GPS Week time
1044_728.las	GPS Week time
1044_730.las	GPS Week time
1044_732.las	GPS Week time
1044_734.las	GPS Week time
1044_736.las	GPS Week time
1044_738.las	GPS Week time
1044_740.las	GPS Week time

2.3 Report on GPS Time Type (Tiled Data) - continued

File	GPS Time Type
1044_742.las	GPS Week time
1044_744.las	GPS Week time
1044_746.las	GPS Week time
1044_748.las	GPS Week time
1044_750.las	GPS Week time
1044_752.las	GPS Week time
1044_754.las	GPS Week time
1044_756.las	GPS Week time
1044_758.las	GPS Week time
1044_760.las	GPS Week time
1044_762.las	GPS Week time
1044_764.las	GPS Week time
1044_766.las	GPS Week time
1044_768.las	GPS Week time
1044_770.las	GPS Week time
1044_772.las	GPS Week time
1044_774.las	GPS Week time
1044_776.las	GPS Week time
1044_778.las	GPS Week time
1044_780.las	GPS Week time
1044_782.las	GPS Week time
1044_784.las	GPS Week time
1044_786.las	GPS Week time
1044_788.las	GPS Week time
1044_790.las	GPS Week time
1044_792.las	GPS Week time
1044_794.las	GPS Week time
1044_796.las	GPS Week time
1044_798.las	GPS Week time
1046_688.las	GPS Week time
1046_690.las	GPS Week time
1046_692.las	GPS Week time
1046_694.las	GPS Week time
1046_696.las	GPS Week time
1046_698.las	GPS Week time
1046_700.las	GPS Week time
1046_702.las	GPS Week time
1046_704.las	GPS Week time
1046_706.las	GPS Week time
1046_708.las	GPS Week time
1046_710.las	GPS Week time
1046_712.las	GPS Week time
1046_714.las	GPS Week time
1046_716.las	GPS Week time
1046_718.las	GPS Week time
1046_720.las	GPS Week time
1046_722.las	GPS Week time
1046_724.las	GPS Week time
1046_726.las	GPS Week time

2.3 Report on GPS Time Type (Tiled Data) - continued

File	GPS Time Type
1046_728.las	GPS Week time
1046_730.las	GPS Week time
1046_732.las	GPS Week time
1046_734.las	GPS Week time
1046_736.las	GPS Week time
1046_738.las	GPS Week time
1046_740.las	GPS Week time
1046_742.las	GPS Week time
1046_744.las	GPS Week time
1046_746.las	GPS Week time
1046_748.las	GPS Week time
1046_750.las	GPS Week time
1046_752.las	GPS Week time
1046_754.las	GPS Week time
1046_756.las	GPS Week time
1046_758.las	GPS Week time
1046_760.las	GPS Week time
1046_762.las	GPS Week time
1046_764.las	GPS Week time
1046_766.las	GPS Week time
1046_768.las	GPS Week time
1046_770.las	GPS Week time
1046_772.las	GPS Week time
1046_774.las	GPS Week time
1046_776.las	GPS Week time
1046_778.las	GPS Week time
1046_780.las	GPS Week time
1046_782.las	GPS Week time
1046_784.las	GPS Week time
1046_786.las	GPS Week time
1046_788.las	GPS Week time
1046_790.las	GPS Week time
1046_792.las	GPS Week time
1046_794.las	GPS Week time
1046_796.las	GPS Week time
1046_798.las	GPS Week time
1048_688.las	GPS Week time
1048_690.las	GPS Week time
1048_692.las	GPS Week time
1048_694.las	GPS Week time
1048_696.las	GPS Week time
1048_698.las	GPS Week time
1048_700.las	GPS Week time
1048_702.las	GPS Week time
1048_704.las	GPS Week time
1048_706.las	GPS Week time
1048_708.las	GPS Week time
1048_710.las	GPS Week time
1048_712.las	GPS Week time

2.3 Report on GPS Time Type (Tiled Data) - continued

File	GPS Time Type
1048_714.las	GPS Week time
1048_716.las	GPS Week time
1048_718.las	GPS Week time
1048_720.las	GPS Week time
1048_722.las	GPS Week time
1048_724.las	GPS Week time
1048_726.las	GPS Week time
1048_728.las	GPS Week time
1048_730.las	GPS Week time
1048_732.las	GPS Week time
1048_734.las	GPS Week time
1048_736.las	GPS Week time
1048_738.las	GPS Week time
1048_740.las	GPS Week time
1048_742.las	GPS Week time
1048_744.las	GPS Week time
1048_746.las	GPS Week time
1048_748.las	GPS Week time
1048_750.las	GPS Week time
1048_752.las	GPS Week time
1048_754.las	GPS Week time
1048_756.las	GPS Week time
1048_758.las	GPS Week time
1048_760.las	GPS Week time
1048_762.las	GPS Week time
1048_764.las	GPS Week time
1048_766.las	GPS Week time
1048_768.las	GPS Week time
1048_770.las	GPS Week time
1048_772.las	GPS Week time
1048_774.las	GPS Week time
1048_776.las	GPS Week time
1048_778.las	GPS Week time
1048_780.las	GPS Week time
1048_782.las	GPS Week time
1048_784.las	GPS Week time
1048_786.las	GPS Week time
1048_788.las	GPS Week time
1048_790.las	GPS Week time
1048_792.las	GPS Week time
1048_794.las	GPS Week time
1048_796.las	GPS Week time
1048_798.las	GPS Week time
1050_688.las	GPS Week time
1050_690.las	GPS Week time
1050_692.las	GPS Week time
1050_694.las	GPS Week time
1050_696.las	GPS Week time
1050_698.las	GPS Week time

2.3 Report on GPS Time Type (Tiled Data) - continued

File	GPS Time Type
1050_700.las	GPS Week time
1050_702.las	GPS Week time
1050_704.las	GPS Week time
1050_706.las	GPS Week time
1050_708.las	GPS Week time
1050_710.las	GPS Week time
1050_712.las	GPS Week time
1050_714.las	GPS Week time
1050_716.las	GPS Week time
1050_718.las	GPS Week time
1050_720.las	GPS Week time
1050_722.las	GPS Week time
1050_724.las	GPS Week time
1050_726.las	GPS Week time
1050_728.las	GPS Week time
1050_730.las	GPS Week time
1050_732.las	GPS Week time
1050_734.las	GPS Week time
1050_736.las	GPS Week time
1050_738.las	GPS Week time
1050_740.las	GPS Week time
1050_742.las	GPS Week time
1050_744.las	GPS Week time
1050_746.las	GPS Week time
1050_748.las	GPS Week time
1050_750.las	GPS Week time
1050_752.las	GPS Week time
1050_754.las	GPS Week time
1050_756.las	GPS Week time
1050_758.las	GPS Week time
1050_760.las	GPS Week time
1050_762.las	GPS Week time
1050_764.las	GPS Week time
1050_766.las	GPS Week time
1050_768.las	GPS Week time
1050_770.las	GPS Week time
1050_772.las	GPS Week time
1050_774.las	GPS Week time
1050_776.las	GPS Week time
1050_778.las	GPS Week time
1050_780.las	GPS Week time
1050_782.las	GPS Week time
1050_784.las	GPS Week time
1050_786.las	GPS Week time
1050_788.las	GPS Week time
1050_790.las	GPS Week time
1050_792.las	GPS Week time
1050_794.las	GPS Week time
1050_796.las	GPS Week time

2.3 Report on GPS Time Type (Tiled Data) - continued

File	GPS Time Type
1050_798.las	GPS Week time
1052_688.las	GPS Week time
1052_690.las	GPS Week time
1052_692.las	GPS Week time
1052_694.las	GPS Week time
1052_696.las	GPS Week time
1052_698.las	GPS Week time
1052_700.las	GPS Week time
1052_702.las	GPS Week time
1052_704.las	GPS Week time
1052_706.las	GPS Week time
1052_708.las	GPS Week time
1052_710.las	GPS Week time
1052_712.las	GPS Week time
1052_714.las	GPS Week time
1052_716.las	GPS Week time
1052_718.las	GPS Week time
1052_720.las	GPS Week time
1052_722.las	GPS Week time
1052_724.las	GPS Week time
1052_726.las	GPS Week time
1052_728.las	GPS Week time
1052_730.las	GPS Week time
1052_732.las	GPS Week time
1052_734.las	GPS Week time
1052_736.las	GPS Week time
1052_738.las	GPS Week time
1052_740.las	GPS Week time
1052_742.las	GPS Week time
1052_744.las	GPS Week time
1052_746.las	GPS Week time
1052_748.las	GPS Week time
1052_750.las	GPS Week time
1052_752.las	GPS Week time
1052_754.las	GPS Week time
1052_756.las	GPS Week time
1052_758.las	GPS Week time
1052_760.las	GPS Week time
1052_762.las	GPS Week time
1052_764.las	GPS Week time
1052_766.las	GPS Week time
1052_768.las	GPS Week time
1052_770.las	GPS Week time
1052_772.las	GPS Week time
1052_774.las	GPS Week time
1052_776.las	GPS Week time
1052_778.las	GPS Week time
1052_780.las	GPS Week time
1052_782.las	GPS Week time

2.3 Report on GPS Time Type (Tiled Data) - continued

File	GPS Time Type
1052_784.las	GPS Week time
1052_786.las	GPS Week time
1052_788.las	GPS Week time
1052_790.las	GPS Week time
1052_792.las	GPS Week time
1052_794.las	GPS Week time
1052_796.las	GPS Week time
1052_798.las	GPS Week time
1054_688.las	GPS Week time
1054_690.las	GPS Week time
1054_692.las	GPS Week time
1054_694.las	GPS Week time
1054_696.las	GPS Week time
1054_698.las	GPS Week time
1054_700.las	GPS Week time
1054_702.las	GPS Week time
1054_704.las	GPS Week time
1054_706.las	GPS Week time
1054_708.las	GPS Week time
1054_710.las	GPS Week time
1054_712.las	GPS Week time
1054_714.las	GPS Week time
1054_716.las	GPS Week time
1054_718.las	GPS Week time
1054_720.las	GPS Week time
1054_722.las	GPS Week time
1054_724.las	GPS Week time
1054_726.las	GPS Week time
1054_728.las	GPS Week time
1054_730.las	GPS Week time
1054_732.las	GPS Week time
1054_734.las	GPS Week time
1054_736.las	GPS Week time
1054_738.las	GPS Week time
1054_740.las	GPS Week time
1054_742.las	GPS Week time
1054_744.las	GPS Week time
1054_746.las	GPS Week time
1054_748.las	GPS Week time
1054_750.las	GPS Week time
1054_752.las	GPS Week time
1054_754.las	GPS Week time
1054_756.las	GPS Week time
1054_758.las	GPS Week time
1054_760.las	GPS Week time
1054_762.las	GPS Week time
1054_764.las	GPS Week time
1054_766.las	GPS Week time
1054_768.las	GPS Week time

2.3 Report on GPS Time Type (Tiled Data) - continued

File	GPS Time Type
1054_770.las	GPS Week time
1054_772.las	GPS Week time
1054_774.las	GPS Week time
1054_776.las	GPS Week time
1054_778.las	GPS Week time
1054_780.las	GPS Week time
1054_782.las	GPS Week time
1054_784.las	GPS Week time
1054_786.las	GPS Week time
1054_788.las	GPS Week time
1054_790.las	GPS Week time
1054_792.las	GPS Week time
1054_794.las	GPS Week time
1054_796.las	GPS Week time
1054_798.las	GPS Week time
1056_688.las	GPS Week time
1056_690.las	GPS Week time
1056_692.las	GPS Week time
1056_694.las	GPS Week time
1056_696.las	GPS Week time
1056_698.las	GPS Week time
1056_700.las	GPS Week time
1056_702.las	GPS Week time
1056_704.las	GPS Week time
1056_706.las	GPS Week time
1056_708.las	GPS Week time
1056_710.las	GPS Week time
1056_712.las	GPS Week time
1056_714.las	GPS Week time
1056_716.las	GPS Week time
1056_718.las	GPS Week time
1056_720.las	GPS Week time
1056_722.las	GPS Week time
1056_724.las	GPS Week time
1056_726.las	GPS Week time
1056_728.las	GPS Week time
1056_730.las	GPS Week time
1056_732.las	GPS Week time
1056_734.las	GPS Week time
1056_736.las	GPS Week time
1056_738.las	GPS Week time
1056_740.las	GPS Week time
1056_742.las	GPS Week time
1056_744.las	GPS Week time
1056_746.las	GPS Week time
1056_748.las	GPS Week time
1056_750.las	GPS Week time
1056_752.las	GPS Week time
1056_754.las	GPS Week time

2.3 Report on GPS Time Type (Tiled Data) - continued

File	GPS Time Type
1056_756.las	GPS Week time
1056_758.las	GPS Week time
1056_760.las	GPS Week time
1056_762.las	GPS Week time
1056_764.las	GPS Week time
1056_766.las	GPS Week time
1056_768.las	GPS Week time
1056_770.las	GPS Week time
1056_772.las	GPS Week time
1056_774.las	GPS Week time
1056_776.las	GPS Week time
1056_778.las	GPS Week time
1056_780.las	GPS Week time
1056_782.las	GPS Week time
1056_784.las	GPS Week time
1056_786.las	GPS Week time
1056_788.las	GPS Week time
1056_790.las	GPS Week time
1056_792.las	GPS Week time
1056_794.las	GPS Week time
1056_796.las	GPS Week time
1056_798.las	GPS Week time
1058_688.las	GPS Week time
1058_690.las	GPS Week time
1058_692.las	GPS Week time
1058_694.las	GPS Week time
1058_696.las	GPS Week time
1058_698.las	GPS Week time
1058_700.las	GPS Week time
1058_702.las	GPS Week time
1058_704.las	GPS Week time
1058_706.las	GPS Week time
1058_708.las	GPS Week time
1058_710.las	GPS Week time
1058_712.las	GPS Week time
1058_714.las	GPS Week time
1058_716.las	GPS Week time
1058_718.las	GPS Week time
1058_720.las	GPS Week time
1058_722.las	GPS Week time
1058_724.las	GPS Week time
1058_726.las	GPS Week time
1058_728.las	GPS Week time
1058_730.las	GPS Week time
1058_732.las	GPS Week time
1058_734.las	GPS Week time
1058_736.las	GPS Week time
1058_738.las	GPS Week time
1058_740.las	GPS Week time

2.3 Report on GPS Time Type (Tiled Data) - continued

File	GPS Time Type
1058_742.las	GPS Week time
1058_744.las	GPS Week time
1058_746.las	GPS Week time
1058_748.las	GPS Week time
1058_750.las	GPS Week time
1058_752.las	GPS Week time
1058_754.las	GPS Week time
1058_756.las	GPS Week time
1058_758.las	GPS Week time
1058_760.las	GPS Week time
1058_762.las	GPS Week time
1058_764.las	GPS Week time
1058_766.las	GPS Week time
1058_768.las	GPS Week time
1058_770.las	GPS Week time
1058_772.las	GPS Week time
1058_774.las	GPS Week time
1058_776.las	GPS Week time
1058_778.las	GPS Week time
1058_780.las	GPS Week time
1058_782.las	GPS Week time
1058_784.las	GPS Week time
1058_786.las	GPS Week time
1058_788.las	GPS Week time
1058_790.las	GPS Week time
1058_792.las	GPS Week time
1058_794.las	GPS Week time
1058_796.las	GPS Week time
1058_798.las	GPS Week time
1060_688.las	GPS Week time
1060_690.las	GPS Week time
1060_692.las	GPS Week time
1060_694.las	GPS Week time
1060_696.las	GPS Week time
1060_698.las	GPS Week time
1060_700.las	GPS Week time
1060_702.las	GPS Week time
1060_704.las	GPS Week time
1060_706.las	GPS Week time
1060_708.las	GPS Week time
1060_710.las	GPS Week time
1060_712.las	GPS Week time
1060_714.las	GPS Week time
1060_716.las	GPS Week time
1060_718.las	GPS Week time
1060_720.las	GPS Week time
1060_722.las	GPS Week time
1060_724.las	GPS Week time
1060_726.las	GPS Week time

2.3 Report on GPS Time Type (Tiled Data) - continued

File	GPS Time Type
1060_728.las	GPS Week time
1060_730.las	GPS Week time
1060_732.las	GPS Week time
1060_734.las	GPS Week time
1060_736.las	GPS Week time
1060_738.las	GPS Week time
1060_740.las	GPS Week time
1060_742.las	GPS Week time
1060_744.las	GPS Week time
1060_746.las	GPS Week time
1060_748.las	GPS Week time
1060_750.las	GPS Week time
1060_752.las	GPS Week time
1060_754.las	GPS Week time
1060_756.las	GPS Week time
1060_758.las	GPS Week time
1060_760.las	GPS Week time
1060_762.las	GPS Week time
1060_764.las	GPS Week time
1060_766.las	GPS Week time
1060_768.las	GPS Week time
1060_770.las	GPS Week time
1060_772.las	GPS Week time
1060_774.las	GPS Week time
1060_776.las	GPS Week time
1060_778.las	GPS Week time
1060_780.las	GPS Week time
1060_782.las	GPS Week time
1060_784.las	GPS Week time
1060_786.las	GPS Week time
1060_788.las	GPS Week time
1060_790.las	GPS Week time
1060_792.las	GPS Week time
1060_794.las	GPS Week time
1060_796.las	GPS Week time
1060_798.las	GPS Week time
1062_688.las	GPS Week time
1062_690.las	GPS Week time
1062_692.las	GPS Week time
1062_694.las	GPS Week time
1062_696.las	GPS Week time
1062_698.las	GPS Week time
1062_700.las	GPS Week time
1062_702.las	GPS Week time
1062_704.las	GPS Week time
1062_706.las	GPS Week time
1062_708.las	GPS Week time
1062_710.las	GPS Week time
1062_712.las	GPS Week time

2.3 Report on GPS Time Type (Tiled Data) - continued

File	GPS Time Type
1062_714.las	GPS Week time
1062_716.las	GPS Week time
1062_718.las	GPS Week time
1062_720.las	GPS Week time
1062_722.las	GPS Week time
1062_724.las	GPS Week time
1062_726.las	GPS Week time
1062_728.las	GPS Week time
1062_730.las	GPS Week time
1062_732.las	GPS Week time
1062_734.las	GPS Week time
1062_736.las	GPS Week time
1062_738.las	GPS Week time
1062_740.las	GPS Week time
1062_742.las	GPS Week time
1062_744.las	GPS Week time
1062_746.las	GPS Week time
1062_748.las	GPS Week time
1062_750.las	GPS Week time
1062_752.las	GPS Week time
1062_754.las	GPS Week time
1062_756.las	GPS Week time
1062_758.las	GPS Week time
1062_760.las	GPS Week time
1062_762.las	GPS Week time
1062_764.las	GPS Week time
1062_766.las	GPS Week time
1062_768.las	GPS Week time
1062_770.las	GPS Week time
1062_772.las	GPS Week time
1062_774.las	GPS Week time
1062_776.las	GPS Week time
1062_778.las	GPS Week time
1062_780.las	GPS Week time
1062_782.las	GPS Week time
1062_784.las	GPS Week time
1062_786.las	GPS Week time
1062_788.las	GPS Week time
1062_790.las	GPS Week time
1062_792.las	GPS Week time
1062_794.las	GPS Week time
1062_796.las	GPS Week time
1062_798.las	GPS Week time
1064_688.las	GPS Week time
1064_690.las	GPS Week time
1064_692.las	GPS Week time
1064_694.las	GPS Week time
1064_696.las	GPS Week time
1064_698.las	GPS Week time

2.3 Report on GPS Time Type (Tiled Data) - continued

File	GPS Time Type
1064_700.las	GPS Week time
1064_702.las	GPS Week time
1064_704.las	GPS Week time
1064_706.las	GPS Week time
1064_708.las	GPS Week time
1064_710.las	GPS Week time
1064_712.las	GPS Week time
1064_714.las	GPS Week time
1064_716.las	GPS Week time
1064_718.las	GPS Week time
1064_720.las	GPS Week time
1064_722.las	GPS Week time
1064_724.las	GPS Week time
1064_726.las	GPS Week time
1064_728.las	GPS Week time
1064_730.las	GPS Week time
1064_732.las	GPS Week time
1064_734.las	GPS Week time
1064_736.las	GPS Week time
1064_738.las	GPS Week time
1064_740.las	GPS Week time
1064_742.las	GPS Week time
1064_744.las	GPS Week time
1064_746.las	GPS Week time
1064_748.las	GPS Week time
1064_750.las	GPS Week time
1064_752.las	GPS Week time
1064_754.las	GPS Week time
1064_756.las	GPS Week time
1064_758.las	GPS Week time
1064_760.las	GPS Week time
1064_762.las	GPS Week time
1064_764.las	GPS Week time
1064_766.las	GPS Week time
1064_768.las	GPS Week time
1064_770.las	GPS Week time
1064_772.las	GPS Week time
1064_774.las	GPS Week time
1064_776.las	GPS Week time
1064_778.las	GPS Week time
1064_780.las	GPS Week time
1064_782.las	GPS Week time
1064_784.las	GPS Week time
1064_786.las	GPS Week time
1064_788.las	GPS Week time
1064_790.las	GPS Week time
1064_792.las	GPS Week time
1064_794.las	GPS Week time
1064_796.las	GPS Week time

2.3 Report on GPS Time Type (Tiled Data) - continued

File	GPS Time Type
1064_798.las	GPS Week time
1066_688.las	GPS Week time
1066_690.las	GPS Week time
1066_692.las	GPS Week time
1066_694.las	GPS Week time
1066_696.las	GPS Week time
1066_698.las	GPS Week time
1066_700.las	GPS Week time
1066_702.las	GPS Week time
1066_704.las	GPS Week time
1066_706.las	GPS Week time
1066_708.las	GPS Week time
1066_710.las	GPS Week time
1066_712.las	GPS Week time
1066_714.las	GPS Week time
1066_716.las	GPS Week time
1066_718.las	GPS Week time
1066_720.las	GPS Week time
1066_722.las	GPS Week time
1066_724.las	GPS Week time
1066_726.las	GPS Week time
1066_728.las	GPS Week time
1066_730.las	GPS Week time
1066_732.las	GPS Week time
1066_734.las	GPS Week time
1066_736.las	GPS Week time
1066_738.las	GPS Week time
1066_740.las	GPS Week time
1066_742.las	GPS Week time
1066_744.las	GPS Week time
1066_746.las	GPS Week time
1066_748.las	GPS Week time
1066_750.las	GPS Week time
1066_752.las	GPS Week time
1066_754.las	GPS Week time
1066_756.las	GPS Week time
1066_758.las	GPS Week time
1066_760.las	GPS Week time
1066_762.las	GPS Week time
1066_764.las	GPS Week time
1066_766.las	GPS Week time
1066_768.las	GPS Week time
1066_770.las	GPS Week time
1066_772.las	GPS Week time
1066_774.las	GPS Week time
1066_776.las	GPS Week time
1066_778.las	GPS Week time
1066_780.las	GPS Week time
1066_782.las	GPS Week time

2.3 Report on GPS Time Type (Tiled Data) - continued

File	GPS Time Type
1066_784.las	GPS Week time
1066_786.las	GPS Week time
1066_788.las	GPS Week time
1066_790.las	GPS Week time
1066_792.las	GPS Week time
1066_794.las	GPS Week time
1066_796.las	GPS Week time
1066_798.las	GPS Week time
1068_688.las	GPS Week time
1068_690.las	GPS Week time
1068_692.las	GPS Week time
1068_694.las	GPS Week time
1068_696.las	GPS Week time
1068_698.las	GPS Week time
1068_700.las	GPS Week time
1068_702.las	GPS Week time
1068_704.las	GPS Week time
1068_706.las	GPS Week time
1068_708.las	GPS Week time
1068_710.las	GPS Week time
1068_712.las	GPS Week time
1068_714.las	GPS Week time
1068_716.las	GPS Week time
1068_718.las	GPS Week time
1068_720.las	GPS Week time
1068_722.las	GPS Week time
1068_724.las	GPS Week time
1068_726.las	GPS Week time
1068_728.las	GPS Week time
1068_730.las	GPS Week time
1068_732.las	GPS Week time
1068_734.las	GPS Week time
1068_736.las	GPS Week time
1068_738.las	GPS Week time
1068_740.las	GPS Week time
1068_742.las	GPS Week time
1068_744.las	GPS Week time
1068_746.las	GPS Week time
1068_748.las	GPS Week time
1068_750.las	GPS Week time
1068_752.las	GPS Week time
1068_754.las	GPS Week time
1068_756.las	GPS Week time
1068_758.las	GPS Week time
1068_760.las	GPS Week time
1068_762.las	GPS Week time
1068_764.las	GPS Week time
1068_766.las	GPS Week time
1068_768.las	GPS Week time

2.3 Report on GPS Time Type (Tiled Data) - continued

File	GPS Time Type
1068_770.las	GPS Week time
1068_772.las	GPS Week time
1068_774.las	GPS Week time
1068_776.las	GPS Week time
1068_778.las	GPS Week time
1068_780.las	GPS Week time
1068_782.las	GPS Week time
1068_784.las	GPS Week time
1068_786.las	GPS Week time
1068_788.las	GPS Week time
1068_790.las	GPS Week time
1068_792.las	GPS Week time
1068_794.las	GPS Week time
1068_796.las	GPS Week time
1068_798.las	GPS Week time
1070_688.las	GPS Week time
1070_690.las	GPS Week time
1070_692.las	GPS Week time
1070_694.las	GPS Week time
1070_696.las	GPS Week time
1070_698.las	GPS Week time
1070_700.las	GPS Week time
1070_702.las	GPS Week time
1070_704.las	GPS Week time
1070_706.las	GPS Week time
1070_708.las	GPS Week time
1070_710.las	GPS Week time
1070_712.las	GPS Week time
1070_714.las	GPS Week time
1070_716.las	GPS Week time
1070_718.las	GPS Week time
1070_720.las	GPS Week time
1070_722.las	GPS Week time
1070_724.las	GPS Week time
1070_726.las	GPS Week time
1070_728.las	GPS Week time
1070_730.las	GPS Week time
1070_732.las	GPS Week time
1070_734.las	GPS Week time
1070_736.las	GPS Week time
1070_738.las	GPS Week time
1070_740.las	GPS Week time
1070_742.las	GPS Week time
1070_744.las	GPS Week time
1070_746.las	GPS Week time
1070_748.las	GPS Week time
1070_750.las	GPS Week time
1070_752.las	GPS Week time
1070_754.las	GPS Week time

2.3 Report on GPS Time Type (Tiled Data) - continued

File	GPS Time Type
1070_756.las	GPS Week time
1070_758.las	GPS Week time
1070_760.las	GPS Week time
1070_762.las	GPS Week time
1070_764.las	GPS Week time
1070_766.las	GPS Week time
1070_768.las	GPS Week time
1070_770.las	GPS Week time
1070_772.las	GPS Week time
1070_774.las	GPS Week time
1070_776.las	GPS Week time
1070_778.las	GPS Week time
1070_780.las	GPS Week time
1070_782.las	GPS Week time
1070_784.las	GPS Week time
1070_786.las	GPS Week time
1070_788.las	GPS Week time
1070_790.las	GPS Week time
1070_792.las	GPS Week time
1070_794.las	GPS Week time
1070_796.las	GPS Week time
1070_798.las	GPS Week time
1072_688.las	GPS Week time
1072_690.las	GPS Week time
1072_692.las	GPS Week time
1072_694.las	GPS Week time
1072_696.las	GPS Week time
1072_698.las	GPS Week time
1072_700.las	GPS Week time
1072_702.las	GPS Week time
1072_704.las	GPS Week time
1072_706.las	GPS Week time
1072_708.las	GPS Week time
1072_710.las	GPS Week time
1072_712.las	GPS Week time
1072_714.las	GPS Week time
1072_716.las	GPS Week time
1072_718.las	GPS Week time
1072_720.las	GPS Week time
1072_722.las	GPS Week time
1072_724.las	GPS Week time
1072_726.las	GPS Week time
1072_728.las	GPS Week time
1072_730.las	GPS Week time
1072_732.las	GPS Week time
1072_734.las	GPS Week time
1072_736.las	GPS Week time
1072_738.las	GPS Week time
1072_740.las	GPS Week time

2.3 Report on GPS Time Type (Tiled Data) - continued

File	GPS Time Type
1072_742.las	GPS Week time
1072_744.las	GPS Week time
1072_746.las	GPS Week time
1072_748.las	GPS Week time
1072_750.las	GPS Week time
1072_752.las	GPS Week time
1072_754.las	GPS Week time
1072_756.las	GPS Week time
1072_758.las	GPS Week time
1072_760.las	GPS Week time
1072_762.las	GPS Week time
1072_764.las	GPS Week time
1072_766.las	GPS Week time
1072_768.las	GPS Week time
1072_770.las	GPS Week time
1072_772.las	GPS Week time
1072_774.las	GPS Week time
1072_776.las	GPS Week time
1072_778.las	GPS Week time
1072_780.las	GPS Week time
1072_782.las	GPS Week time
1072_784.las	GPS Week time
1072_786.las	GPS Week time
1072_788.las	GPS Week time
1072_790.las	GPS Week time
1072_792.las	GPS Week time
1072_794.las	GPS Week time
1072_796.las	GPS Week time
1072_798.las	GPS Week time
1074_688.las	GPS Week time
1074_690.las	GPS Week time
1074_692.las	GPS Week time
1074_694.las	GPS Week time
1074_696.las	GPS Week time
1074_698.las	GPS Week time
1074_700.las	GPS Week time
1074_702.las	GPS Week time
1074_704.las	GPS Week time
1074_706.las	GPS Week time
1074_708.las	GPS Week time
1074_710.las	GPS Week time
1074_712.las	GPS Week time
1074_714.las	GPS Week time
1074_716.las	GPS Week time
1074_718.las	GPS Week time
1074_720.las	GPS Week time
1074_722.las	GPS Week time
1074_724.las	GPS Week time
1074_726.las	GPS Week time

2.3 Report on GPS Time Type (Tiled Data) - continued

File	GPS Time Type
1074_728.las	GPS Week time
1074_730.las	GPS Week time
1074_732.las	GPS Week time
1074_734.las	GPS Week time
1074_736.las	GPS Week time
1074_738.las	GPS Week time
1074_740.las	GPS Week time
1074_742.las	GPS Week time
1074_744.las	GPS Week time
1074_746.las	GPS Week time
1074_748.las	GPS Week time
1074_750.las	GPS Week time
1074_752.las	GPS Week time
1074_754.las	GPS Week time
1074_756.las	GPS Week time
1074_758.las	GPS Week time
1074_760.las	GPS Week time
1074_762.las	GPS Week time
1074_764.las	GPS Week time
1074_766.las	GPS Week time
1074_768.las	GPS Week time
1074_770.las	GPS Week time
1074_772.las	GPS Week time
1074_774.las	GPS Week time
1074_776.las	GPS Week time
1074_778.las	GPS Week time
1074_780.las	GPS Week time
1074_782.las	GPS Week time
1074_784.las	GPS Week time
1074_786.las	GPS Week time
1074_788.las	GPS Week time
1074_790.las	GPS Week time
1074_792.las	GPS Week time
1074_794.las	GPS Week time
1074_796.las	GPS Week time
1074_798.las	GPS Week time
1076_688.las	GPS Week time
1076_690.las	GPS Week time
1076_692.las	GPS Week time
1076_694.las	GPS Week time
1076_696.las	GPS Week time
1076_698.las	GPS Week time
1076_700.las	GPS Week time
1076_702.las	GPS Week time
1076_704.las	GPS Week time
1076_706.las	GPS Week time
1076_708.las	GPS Week time
1076_710.las	GPS Week time
1076_712.las	GPS Week time

2.3 Report on GPS Time Type (Tiled Data) - continued

File	GPS Time Type
1076_714.las	GPS Week time
1076_716.las	GPS Week time
1076_718.las	GPS Week time
1076_720.las	GPS Week time
1076_722.las	GPS Week time
1076_724.las	GPS Week time
1076_726.las	GPS Week time
1076_728.las	GPS Week time
1076_730.las	GPS Week time
1076_732.las	GPS Week time
1076_734.las	GPS Week time
1076_736.las	GPS Week time
1076_738.las	GPS Week time
1076_740.las	GPS Week time
1076_742.las	GPS Week time
1076_744.las	GPS Week time
1076_746.las	GPS Week time
1076_748.las	GPS Week time
1076_750.las	GPS Week time
1076_752.las	GPS Week time
1076_754.las	GPS Week time
1076_756.las	GPS Week time
1076_758.las	GPS Week time
1076_760.las	GPS Week time
1076_762.las	GPS Week time
1076_764.las	GPS Week time
1076_766.las	GPS Week time
1076_768.las	GPS Week time
1076_770.las	GPS Week time
1076_772.las	GPS Week time
1076_774.las	GPS Week time
1076_776.las	GPS Week time
1076_778.las	GPS Week time
1076_780.las	GPS Week time
1076_782.las	GPS Week time
1076_784.las	GPS Week time
1076_786.las	GPS Week time
1076_788.las	GPS Week time
1076_790.las	GPS Week time
1076_792.las	GPS Week time
1076_794.las	GPS Week time
1076_796.las	GPS Week time
1076_798.las	GPS Week time
1078_688.las	GPS Week time
1078_690.las	GPS Week time
1078_692.las	GPS Week time
1078_694.las	GPS Week time
1078_696.las	GPS Week time
1078_698.las	GPS Week time

2.3 Report on GPS Time Type (Tiled Data) - continued

File	GPS Time Type
1078_700.las	GPS Week time
1078_702.las	GPS Week time
1078_704.las	GPS Week time
1078_706.las	GPS Week time
1078_708.las	GPS Week time
1078_710.las	GPS Week time
1078_712.las	GPS Week time
1078_714.las	GPS Week time
1078_716.las	GPS Week time
1078_718.las	GPS Week time
1078_720.las	GPS Week time
1078_722.las	GPS Week time
1078_724.las	GPS Week time
1078_726.las	GPS Week time
1078_728.las	GPS Week time
1078_730.las	GPS Week time
1078_732.las	GPS Week time
1078_734.las	GPS Week time
1078_736.las	GPS Week time
1078_738.las	GPS Week time
1078_740.las	GPS Week time
1078_742.las	GPS Week time
1078_744.las	GPS Week time
1078_746.las	GPS Week time
1078_748.las	GPS Week time
1078_750.las	GPS Week time
1078_752.las	GPS Week time
1078_754.las	GPS Week time
1078_756.las	GPS Week time
1078_758.las	GPS Week time
1078_760.las	GPS Week time
1078_762.las	GPS Week time
1078_764.las	GPS Week time
1078_766.las	GPS Week time
1078_768.las	GPS Week time
1078_770.las	GPS Week time
1078_772.las	GPS Week time
1078_774.las	GPS Week time
1078_776.las	GPS Week time
1078_778.las	GPS Week time
1078_780.las	GPS Week time
1078_782.las	GPS Week time
1078_784.las	GPS Week time
1078_786.las	GPS Week time
1078_788.las	GPS Week time
1078_790.las	GPS Week time
1078_792.las	GPS Week time
1078_794.las	GPS Week time
1078_796.las	GPS Week time

2.3 Report on GPS Time Type (Tiled Data) - continued

File	GPS Time Type
1078_798.las	GPS Week time
1080_688.las	GPS Week time
1080_690.las	GPS Week time
1080_692.las	GPS Week time
1080_694.las	GPS Week time
1080_696.las	GPS Week time
1080_698.las	GPS Week time
1080_700.las	GPS Week time
1080_702.las	GPS Week time
1080_704.las	GPS Week time
1080_706.las	GPS Week time
1080_708.las	GPS Week time
1080_710.las	GPS Week time
1080_712.las	GPS Week time
1080_714.las	GPS Week time
1080_716.las	GPS Week time
1080_718.las	GPS Week time
1080_720.las	GPS Week time
1080_722.las	GPS Week time
1080_724.las	GPS Week time
1080_726.las	GPS Week time
1080_728.las	GPS Week time
1080_730.las	GPS Week time
1080_732.las	GPS Week time
1080_734.las	GPS Week time
1080_736.las	GPS Week time
1080_738.las	GPS Week time
1080_740.las	GPS Week time
1080_742.las	GPS Week time
1080_744.las	GPS Week time
1080_746.las	GPS Week time
1080_748.las	GPS Week time
1080_750.las	GPS Week time
1080_752.las	GPS Week time
1080_754.las	GPS Week time
1080_756.las	GPS Week time
1080_758.las	GPS Week time
1080_760.las	GPS Week time
1080_762.las	GPS Week time
1080_764.las	GPS Week time
1080_766.las	GPS Week time
1080_768.las	GPS Week time
1080_770.las	GPS Week time
1080_772.las	GPS Week time
1080_774.las	GPS Week time
1080_776.las	GPS Week time
1080_778.las	GPS Week time
1080_780.las	GPS Week time
1080_782.las	GPS Week time

2.3 Report on GPS Time Type (Tiled Data) - continued

File	GPS Time Type
1080_784.las	GPS Week time
1080_786.las	GPS Week time
1080_788.las	GPS Week time
1080_790.las	GPS Week time
1080_792.las	GPS Week time
1080_794.las	GPS Week time
1080_796.las	GPS Week time
1080_798.las	GPS Week time
1082_688.las	GPS Week time
1082_690.las	GPS Week time
1082_692.las	GPS Week time
1082_694.las	GPS Week time
1082_696.las	GPS Week time
1082_698.las	GPS Week time
1082_700.las	GPS Week time
1082_702.las	GPS Week time
1082_704.las	GPS Week time
1082_706.las	GPS Week time
1082_708.las	GPS Week time
1082_710.las	GPS Week time
1082_712.las	GPS Week time
1082_714.las	GPS Week time
1082_716.las	GPS Week time
1082_718.las	GPS Week time
1082_720.las	GPS Week time
1082_722.las	GPS Week time
1082_724.las	GPS Week time
1082_726.las	GPS Week time
1082_728.las	GPS Week time
1082_730.las	GPS Week time
1082_732.las	GPS Week time
1082_734.las	GPS Week time
1082_736.las	GPS Week time
1082_738.las	GPS Week time
1082_740.las	GPS Week time
1082_742.las	GPS Week time
1082_744.las	GPS Week time
1082_746.las	GPS Week time
1082_748.las	GPS Week time
1082_750.las	GPS Week time
1082_752.las	GPS Week time
1082_754.las	GPS Week time
1082_756.las	GPS Week time
1082_758.las	GPS Week time
1082_760.las	GPS Week time
1082_762.las	GPS Week time
1082_764.las	GPS Week time
1082_766.las	GPS Week time
1082_768.las	GPS Week time

2.3 Report on GPS Time Type (Tiled Data) - continued

File	GPS Time Type
1082_770.las	GPS Week time
1082_772.las	GPS Week time
1082_774.las	GPS Week time
1082_776.las	GPS Week time
1082_778.las	GPS Week time
1082_780.las	GPS Week time
1082_782.las	GPS Week time
1082_784.las	GPS Week time
1082_786.las	GPS Week time
1082_788.las	GPS Week time
1082_790.las	GPS Week time
1082_792.las	GPS Week time
1082_794.las	GPS Week time
1082_796.las	GPS Week time
1082_798.las	GPS Week time
1084_688.las	GPS Week time
1084_690.las	GPS Week time
1084_692.las	GPS Week time
1084_694.las	GPS Week time
1084_696.las	GPS Week time
1084_698.las	GPS Week time
1084_700.las	GPS Week time
1084_702.las	GPS Week time
1084_704.las	GPS Week time
1084_706.las	GPS Week time
1084_708.las	GPS Week time
1084_710.las	GPS Week time
1084_712.las	GPS Week time
1084_714.las	GPS Week time
1084_716.las	GPS Week time
1084_718.las	GPS Week time
1084_720.las	GPS Week time
1084_722.las	GPS Week time
1084_724.las	GPS Week time
1084_726.las	GPS Week time
1084_728.las	GPS Week time
1084_730.las	GPS Week time
1084_732.las	GPS Week time
1084_734.las	GPS Week time
1084_736.las	GPS Week time
1084_738.las	GPS Week time
1084_740.las	GPS Week time
1084_742.las	GPS Week time
1084_744.las	GPS Week time
1084_746.las	GPS Week time
1084_748.las	GPS Week time
1084_750.las	GPS Week time
1084_752.las	GPS Week time
1084_754.las	GPS Week time

2.3 Report on GPS Time Type (Tiled Data) - continued

File	GPS Time Type
1084_756.las	GPS Week time
1084_758.las	GPS Week time
1084_760.las	GPS Week time
1084_762.las	GPS Week time
1084_764.las	GPS Week time
1084_766.las	GPS Week time
1084_768.las	GPS Week time
1084_770.las	GPS Week time
1084_772.las	GPS Week time
1084_774.las	GPS Week time
1084_776.las	GPS Week time
1084_778.las	GPS Week time
1084_780.las	GPS Week time
1084_782.las	GPS Week time
1084_784.las	GPS Week time
1084_786.las	GPS Week time
1084_788.las	GPS Week time
1084_790.las	GPS Week time
1084_792.las	GPS Week time
1084_794.las	GPS Week time
1084_796.las	GPS Week time
1084_798.las	GPS Week time
1086_688.las	GPS Week time
1086_690.las	GPS Week time
1086_692.las	GPS Week time
1086_694.las	GPS Week time
1086_696.las	GPS Week time
1086_698.las	GPS Week time
1086_700.las	GPS Week time
1086_702.las	GPS Week time
1086_704.las	GPS Week time
1086_706.las	GPS Week time
1086_708.las	GPS Week time
1086_710.las	GPS Week time
1086_712.las	GPS Week time
1086_714.las	GPS Week time
1086_716.las	GPS Week time
1086_718.las	GPS Week time
1086_720.las	GPS Week time
1086_722.las	GPS Week time
1086_724.las	GPS Week time
1086_726.las	GPS Week time
1086_728.las	GPS Week time
1086_730.las	GPS Week time
1086_732.las	GPS Week time
1086_734.las	GPS Week time
1086_736.las	GPS Week time
1086_738.las	GPS Week time
1086_740.las	GPS Week time

2.3 Report on GPS Time Type (Tiled Data) - continued

File	GPS Time Type
1086_742.las	GPS Week time
1086_744.las	GPS Week time
1086_746.las	GPS Week time
1086_748.las	GPS Week time
1086_750.las	GPS Week time
1086_752.las	GPS Week time
1086_754.las	GPS Week time
1086_756.las	GPS Week time
1086_758.las	GPS Week time
1086_760.las	GPS Week time
1086_762.las	GPS Week time
1086_764.las	GPS Week time
1086_766.las	GPS Week time
1086_768.las	GPS Week time
1086_770.las	GPS Week time
1086_772.las	GPS Week time
1086_774.las	GPS Week time
1086_776.las	GPS Week time
1086_778.las	GPS Week time
1086_780.las	GPS Week time
1086_782.las	GPS Week time
1086_784.las	GPS Week time
1086_786.las	GPS Week time
1086_788.las	GPS Week time
1086_790.las	GPS Week time
1086_792.las	GPS Week time
1086_794.las	GPS Week time
1086_796.las	GPS Week time
1086_798.las	GPS Week time
1088_688.las	GPS Week time
1088_690.las	GPS Week time
1088_692.las	GPS Week time
1088_694.las	GPS Week time
1088_696.las	GPS Week time
1088_698.las	GPS Week time
1088_700.las	GPS Week time
1088_702.las	GPS Week time
1088_704.las	GPS Week time
1088_706.las	GPS Week time
1088_708.las	GPS Week time
1088_710.las	GPS Week time
1088_712.las	GPS Week time
1088_714.las	GPS Week time
1088_716.las	GPS Week time
1088_718.las	GPS Week time
1088_720.las	GPS Week time
1088_722.las	GPS Week time
1088_724.las	GPS Week time
1088_726.las	GPS Week time

2.3 Report on GPS Time Type (Tiled Data) - continued

File	GPS Time Type
1088_728.las	GPS Week time
1088_730.las	GPS Week time
1088_732.las	GPS Week time
1088_734.las	GPS Week time
1088_736.las	GPS Week time
1088_738.las	GPS Week time
1088_740.las	GPS Week time
1088_742.las	GPS Week time
1088_744.las	GPS Week time
1088_746.las	GPS Week time
1088_748.las	GPS Week time
1088_750.las	GPS Week time
1088_752.las	GPS Week time
1088_754.las	GPS Week time
1088_756.las	GPS Week time
1088_758.las	GPS Week time
1088_760.las	GPS Week time
1088_762.las	GPS Week time
1088_764.las	GPS Week time
1088_766.las	GPS Week time
1088_768.las	GPS Week time
1088_770.las	GPS Week time
1088_772.las	GPS Week time
1088_774.las	GPS Week time
1088_776.las	GPS Week time
1088_778.las	GPS Week time
1088_780.las	GPS Week time
1088_782.las	GPS Week time
1088_784.las	GPS Week time
1088_786.las	GPS Week time
1088_788.las	GPS Week time
1088_790.las	GPS Week time
1088_792.las	GPS Week time
1088_794.las	GPS Week time
1088_796.las	GPS Week time
1088_798.las	GPS Week time
1090_688.las	GPS Week time
1090_690.las	GPS Week time
1090_692.las	GPS Week time
1090_694.las	GPS Week time
1090_696.las	GPS Week time
1090_698.las	GPS Week time
1090_700.las	GPS Week time
1090_702.las	GPS Week time
1090_704.las	GPS Week time
1090_706.las	GPS Week time
1090_708.las	GPS Week time
1090_710.las	GPS Week time
1090_712.las	GPS Week time

2.3 Report on GPS Time Type (Tiled Data) - continued

File	GPS Time Type
1090_714.las	GPS Week time
1090_716.las	GPS Week time
1090_718.las	GPS Week time
1090_720.las	GPS Week time
1090_722.las	GPS Week time
1090_724.las	GPS Week time
1090_726.las	GPS Week time
1090_728.las	GPS Week time
1090_730.las	GPS Week time
1090_732.las	GPS Week time
1090_734.las	GPS Week time
1090_736.las	GPS Week time
1090_738.las	GPS Week time
1090_740.las	GPS Week time
1090_742.las	GPS Week time
1090_744.las	GPS Week time
1090_746.las	GPS Week time
1090_748.las	GPS Week time
1090_750.las	GPS Week time
1090_752.las	GPS Week time
1090_754.las	GPS Week time
1090_756.las	GPS Week time
1090_758.las	GPS Week time
1090_760.las	GPS Week time
1090_762.las	GPS Week time
1090_764.las	GPS Week time
1090_766.las	GPS Week time
1090_768.las	GPS Week time
1090_770.las	GPS Week time
1090_772.las	GPS Week time
1090_774.las	GPS Week time
1090_776.las	GPS Week time
1090_778.las	GPS Week time
1090_780.las	GPS Week time
1090_782.las	GPS Week time
1090_784.las	GPS Week time
1090_786.las	GPS Week time
1090_788.las	GPS Week time
1090_790.las	GPS Week time
1090_792.las	GPS Week time
1090_794.las	GPS Week time
1090_796.las	GPS Week time
1090_798.las	GPS Week time
1092_688.las	GPS Week time
1092_690.las	GPS Week time
1092_692.las	GPS Week time
1092_694.las	GPS Week time
1092_696.las	GPS Week time
1092_698.las	GPS Week time

2.3 Report on GPS Time Type (Tiled Data) - continued

File	GPS Time Type
1092_700.las	GPS Week time
1092_702.las	GPS Week time
1092_704.las	GPS Week time
1092_706.las	GPS Week time
1092_708.las	GPS Week time
1092_710.las	GPS Week time
1092_712.las	GPS Week time
1092_714.las	GPS Week time
1092_716.las	GPS Week time
1092_718.las	GPS Week time
1092_720.las	GPS Week time
1092_722.las	GPS Week time
1092_724.las	GPS Week time
1092_726.las	GPS Week time
1092_728.las	GPS Week time
1092_730.las	GPS Week time
1092_732.las	GPS Week time
1092_734.las	GPS Week time
1092_736.las	GPS Week time
1092_738.las	GPS Week time
1092_740.las	GPS Week time
1092_742.las	GPS Week time
1092_744.las	GPS Week time
1092_746.las	GPS Week time
1092_748.las	GPS Week time
1092_750.las	GPS Week time
1092_752.las	GPS Week time
1092_754.las	GPS Week time
1092_756.las	GPS Week time
1092_758.las	GPS Week time
1092_760.las	GPS Week time
1092_762.las	GPS Week time
1092_764.las	GPS Week time
1092_766.las	GPS Week time
1092_768.las	GPS Week time
1092_770.las	GPS Week time
1092_772.las	GPS Week time
1092_774.las	GPS Week time
1092_776.las	GPS Week time
1092_778.las	GPS Week time
1092_780.las	GPS Week time
1092_782.las	GPS Week time
1092_784.las	GPS Week time
1092_786.las	GPS Week time
1092_788.las	GPS Week time
1092_790.las	GPS Week time
1092_792.las	GPS Week time
1092_794.las	GPS Week time
1092_796.las	GPS Week time

2.3 Report on GPS Time Type (Tiled Data) - continued

File	GPS Time Type
1092_798.las	GPS Week time
1094_688.las	GPS Week time
1094_690.las	GPS Week time
1094_692.las	GPS Week time
1094_694.las	GPS Week time
1094_696.las	GPS Week time
1094_698.las	GPS Week time
1094_700.las	GPS Week time
1094_702.las	GPS Week time
1094_704.las	GPS Week time
1094_706.las	GPS Week time
1094_708.las	GPS Week time
1094_710.las	GPS Week time
1094_712.las	GPS Week time
1094_714.las	GPS Week time
1094_716.las	GPS Week time
1094_718.las	GPS Week time
1094_720.las	GPS Week time
1094_722.las	GPS Week time
1094_724.las	GPS Week time
1094_726.las	GPS Week time
1094_728.las	GPS Week time
1094_730.las	GPS Week time
1094_732.las	GPS Week time
1094_734.las	GPS Week time
1094_736.las	GPS Week time
1094_738.las	GPS Week time
1094_740.las	GPS Week time
1094_742.las	GPS Week time
1094_744.las	GPS Week time
1094_746.las	GPS Week time
1094_748.las	GPS Week time
1094_750.las	GPS Week time
1094_752.las	GPS Week time
1094_754.las	GPS Week time
1094_756.las	GPS Week time
1094_758.las	GPS Week time
1094_760.las	GPS Week time
1094_762.las	GPS Week time
1094_764.las	GPS Week time
1094_766.las	GPS Week time
1094_768.las	GPS Week time
1094_770.las	GPS Week time
1094_772.las	GPS Week time
1094_774.las	GPS Week time
1094_776.las	GPS Week time
1094_778.las	GPS Week time
1094_780.las	GPS Week time
1094_782.las	GPS Week time

2.3 Report on GPS Time Type (Tiled Data) - continued

File	GPS Time Type
1094_784.las	GPS Week time
1094_786.las	GPS Week time
1094_788.las	GPS Week time
1094_790.las	GPS Week time
1094_792.las	GPS Week time
1094_794.las	GPS Week time
1094_796.las	GPS Week time
1094_798.las	GPS Week time
1096_688.las	GPS Week time
1096_690.las	GPS Week time
1096_692.las	GPS Week time
1096_694.las	GPS Week time
1096_696.las	GPS Week time
1096_698.las	GPS Week time
1096_700.las	GPS Week time
1096_702.las	GPS Week time
1096_704.las	GPS Week time
1096_706.las	GPS Week time
1096_708.las	GPS Week time
1096_710.las	GPS Week time
1096_712.las	GPS Week time
1096_714.las	GPS Week time
1096_716.las	GPS Week time
1096_718.las	GPS Week time
1096_720.las	GPS Week time
1096_722.las	GPS Week time
1096_724.las	GPS Week time
1096_726.las	GPS Week time
1096_728.las	GPS Week time
1096_730.las	GPS Week time
1096_732.las	GPS Week time
1096_734.las	GPS Week time
1096_736.las	GPS Week time
1096_738.las	GPS Week time
1096_740.las	GPS Week time
1096_742.las	GPS Week time
1096_744.las	GPS Week time
1096_746.las	GPS Week time
1096_748.las	GPS Week time
1096_750.las	GPS Week time
1096_752.las	GPS Week time
1096_754.las	GPS Week time
1096_756.las	GPS Week time
1096_758.las	GPS Week time
1096_760.las	GPS Week time
1096_762.las	GPS Week time
1096_764.las	GPS Week time
1096_766.las	GPS Week time
1096_768.las	GPS Week time

2.3 Report on GPS Time Type (Tiled Data) - continued

File	GPS Time Type
1096_770.las	GPS Week time
1096_772.las	GPS Week time
1096_774.las	GPS Week time
1096_776.las	GPS Week time
1096_778.las	GPS Week time
1096_780.las	GPS Week time
1096_782.las	GPS Week time
1096_784.las	GPS Week time
1096_786.las	GPS Week time
1096_788.las	GPS Week time
1096_790.las	GPS Week time
1096_792.las	GPS Week time
1096_794.las	GPS Week time
1096_796.las	GPS Week time
1096_798.las	GPS Week time
1098_688.las	GPS Week time
1098_690.las	GPS Week time
1098_692.las	GPS Week time
1098_694.las	GPS Week time
1098_696.las	GPS Week time
1098_698.las	GPS Week time
1098_700.las	GPS Week time
1098_702.las	GPS Week time
1098_704.las	GPS Week time
1098_706.las	GPS Week time
1098_708.las	GPS Week time
1098_710.las	GPS Week time
1098_712.las	GPS Week time
1098_714.las	GPS Week time
1098_716.las	GPS Week time
1098_718.las	GPS Week time
1098_720.las	GPS Week time
1098_722.las	GPS Week time
1098_724.las	GPS Week time
1098_726.las	GPS Week time
1098_728.las	GPS Week time
1098_730.las	GPS Week time
1098_732.las	GPS Week time
1098_734.las	GPS Week time
1098_736.las	GPS Week time
1098_738.las	GPS Week time
1098_740.las	GPS Week time
1098_742.las	GPS Week time
1098_744.las	GPS Week time
1098_746.las	GPS Week time
1098_748.las	GPS Week time
1098_750.las	GPS Week time
1098_752.las	GPS Week time
1098_754.las	GPS Week time

2.3 Report on GPS Time Type (Tiled Data) - continued

File	GPS Time Type
1098_756.las	GPS Week time
1098_758.las	GPS Week time
1098_760.las	GPS Week time
1098_762.las	GPS Week time
1098_764.las	GPS Week time
1098_766.las	GPS Week time
1098_768.las	GPS Week time
1098_770.las	GPS Week time
1098_772.las	GPS Week time
1098_774.las	GPS Week time
1098_776.las	GPS Week time
1098_778.las	GPS Week time
1098_780.las	GPS Week time
1098_782.las	GPS Week time
1098_784.las	GPS Week time
1098_786.las	GPS Week time
1098_788.las	GPS Week time
1098_790.las	GPS Week time
1098_792.las	GPS Week time
1098_794.las	GPS Week time
1098_796.las	GPS Week time
1098_798.las	GPS Week time
1100_688.las	GPS Week time
1100_690.las	GPS Week time
1100_692.las	GPS Week time
1100_694.las	GPS Week time
1100_696.las	GPS Week time
1100_698.las	GPS Week time
1100_700.las	GPS Week time
1100_702.las	GPS Week time
1100_704.las	GPS Week time
1100_706.las	GPS Week time
1100_708.las	GPS Week time
1100_710.las	GPS Week time
1100_712.las	GPS Week time
1100_714.las	GPS Week time
1100_716.las	GPS Week time
1100_718.las	GPS Week time
1100_720.las	GPS Week time
1100_722.las	GPS Week time
1100_724.las	GPS Week time
1100_726.las	GPS Week time
1100_728.las	GPS Week time
1100_730.las	GPS Week time
1100_732.las	GPS Week time
1100_734.las	GPS Week time
1100_736.las	GPS Week time
1100_738.las	GPS Week time
1100_740.las	GPS Week time

2.3 Report on GPS Time Type (Tiled Data) - continued

File	GPS Time Type
1100_742.las	GPS Week time
1100_744.las	GPS Week time
1100_746.las	GPS Week time
1100_748.las	GPS Week time
1100_750.las	GPS Week time
1100_752.las	GPS Week time
1100_754.las	GPS Week time
1100_756.las	GPS Week time
1100_758.las	GPS Week time
1100_760.las	GPS Week time
1100_762.las	GPS Week time
1100_764.las	GPS Week time
1100_766.las	GPS Week time
1100_768.las	GPS Week time
1100_770.las	GPS Week time
1100_772.las	GPS Week time
1100_774.las	GPS Week time
1100_776.las	GPS Week time
1100_778.las	GPS Week time
1100_780.las	GPS Week time
1100_782.las	GPS Week time
1100_784.las	GPS Week time
1100_786.las	GPS Week time
1100_788.las	GPS Week time
1100_790.las	GPS Week time
1100_792.las	GPS Week time
1100_794.las	GPS Week time
1100_796.las	GPS Week time
1100_798.las	GPS Week time
1102_688.las	GPS Week time
1102_690.las	GPS Week time
1102_692.las	GPS Week time
1102_694.las	GPS Week time
1102_696.las	GPS Week time
1102_698.las	GPS Week time
1102_700.las	GPS Week time
1102_702.las	GPS Week time
1102_704.las	GPS Week time
1102_706.las	GPS Week time
1102_708.las	GPS Week time
1102_710.las	GPS Week time
1102_712.las	GPS Week time
1102_714.las	GPS Week time
1102_716.las	GPS Week time
1102_718.las	GPS Week time
1102_720.las	GPS Week time
1102_722.las	GPS Week time
1102_724.las	GPS Week time
1102_726.las	GPS Week time

2.3 Report on GPS Time Type (Tiled Data) - continued

File	GPS Time Type
1102_728.las	GPS Week time
1102_730.las	GPS Week time
1102_732.las	GPS Week time
1102_734.las	GPS Week time
1102_736.las	GPS Week time
1102_738.las	GPS Week time
1102_740.las	GPS Week time
1102_742.las	GPS Week time
1102_744.las	GPS Week time
1102_746.las	GPS Week time
1102_748.las	GPS Week time
1102_750.las	GPS Week time
1102_752.las	GPS Week time
1102_754.las	GPS Week time
1102_756.las	GPS Week time
1102_758.las	GPS Week time
1102_760.las	GPS Week time
1102_762.las	GPS Week time
1102_764.las	GPS Week time
1102_766.las	GPS Week time
1102_768.las	GPS Week time
1102_770.las	GPS Week time
1102_772.las	GPS Week time
1102_774.las	GPS Week time
1102_776.las	GPS Week time
1102_778.las	GPS Week time
1102_780.las	GPS Week time
1102_782.las	GPS Week time
1102_784.las	GPS Week time
1102_786.las	GPS Week time
1102_788.las	GPS Week time
1102_790.las	GPS Week time
1102_792.las	GPS Week time
1102_794.las	GPS Week time
1102_796.las	GPS Week time
1102_798.las	GPS Week time
1104_688.las	GPS Week time
1104_690.las	GPS Week time
1104_692.las	GPS Week time
1104_694.las	GPS Week time
1104_696.las	GPS Week time
1104_698.las	GPS Week time
1104_700.las	GPS Week time
1104_702.las	GPS Week time
1104_704.las	GPS Week time
1104_706.las	GPS Week time
1104_708.las	GPS Week time
1104_710.las	GPS Week time
1104_712.las	GPS Week time

2.3 Report on GPS Time Type (Tiled Data) - continued

File	GPS Time Type
1104_714.las	GPS Week time
1104_716.las	GPS Week time
1104_718.las	GPS Week time
1104_720.las	GPS Week time
1104_722.las	GPS Week time
1104_724.las	GPS Week time
1104_726.las	GPS Week time
1104_728.las	GPS Week time
1104_730.las	GPS Week time
1104_732.las	GPS Week time
1104_734.las	GPS Week time
1104_736.las	GPS Week time
1104_738.las	GPS Week time
1104_740.las	GPS Week time
1104_742.las	GPS Week time
1104_744.las	GPS Week time
1104_746.las	GPS Week time
1104_748.las	GPS Week time
1104_750.las	GPS Week time
1104_752.las	GPS Week time
1104_754.las	GPS Week time
1104_756.las	GPS Week time
1104_758.las	GPS Week time
1104_760.las	GPS Week time
1104_762.las	GPS Week time
1104_764.las	GPS Week time
1104_766.las	GPS Week time
1104_768.las	GPS Week time
1104_770.las	GPS Week time
1104_772.las	GPS Week time
1104_774.las	GPS Week time
1104_776.las	GPS Week time
1104_778.las	GPS Week time
1104_780.las	GPS Week time
1104_782.las	GPS Week time
1104_784.las	GPS Week time
1104_786.las	GPS Week time
1104_788.las	GPS Week time
1104_790.las	GPS Week time
1104_792.las	GPS Week time
1104_794.las	GPS Week time
1104_796.las	GPS Week time
1104_798.las	GPS Week time
1106_688.las	GPS Week time
1106_690.las	GPS Week time
1106_692.las	GPS Week time
1106_694.las	GPS Week time
1106_696.las	GPS Week time
1106_698.las	GPS Week time

2.3 Report on GPS Time Type (Tiled Data) - continued

File	GPS Time Type
1106_700.las	GPS Week time
1106_702.las	GPS Week time
1106_704.las	GPS Week time
1106_706.las	GPS Week time
1106_708.las	GPS Week time
1106_710.las	GPS Week time
1106_712.las	GPS Week time
1106_714.las	GPS Week time
1106_716.las	GPS Week time
1106_718.las	GPS Week time
1106_720.las	GPS Week time
1106_722.las	GPS Week time
1106_724.las	GPS Week time
1106_726.las	GPS Week time
1106_728.las	GPS Week time
1106_730.las	GPS Week time
1106_732.las	GPS Week time
1106_734.las	GPS Week time
1106_736.las	GPS Week time
1106_738.las	GPS Week time
1106_740.las	GPS Week time
1106_742.las	GPS Week time
1106_744.las	GPS Week time
1106_746.las	GPS Week time
1106_748.las	GPS Week time
1106_750.las	GPS Week time
1106_752.las	GPS Week time
1106_754.las	GPS Week time
1106_756.las	GPS Week time
1106_758.las	GPS Week time
1106_760.las	GPS Week time
1106_762.las	GPS Week time
1106_764.las	GPS Week time
1106_766.las	GPS Week time
1106_768.las	GPS Week time
1106_770.las	GPS Week time
1106_772.las	GPS Week time
1106_774.las	GPS Week time
1106_776.las	GPS Week time
1106_778.las	GPS Week time
1106_780.las	GPS Week time
1106_782.las	GPS Week time
1106_784.las	GPS Week time
1106_786.las	GPS Week time
1106_788.las	GPS Week time
1106_790.las	GPS Week time
1106_792.las	GPS Week time
1106_794.las	GPS Week time
1106_796.las	GPS Week time

2.3 Report on GPS Time Type (Tiled Data) - continued

File	GPS Time Type
1106_798.las	GPS Week time
1108_688.las	GPS Week time
1108_690.las	GPS Week time
1108_692.las	GPS Week time
1108_694.las	GPS Week time
1108_696.las	GPS Week time
1108_698.las	GPS Week time
1108_700.las	GPS Week time
1108_702.las	GPS Week time
1108_704.las	GPS Week time
1108_706.las	GPS Week time
1108_708.las	GPS Week time
1108_710.las	GPS Week time
1108_712.las	GPS Week time
1108_714.las	GPS Week time
1108_716.las	GPS Week time
1108_718.las	GPS Week time
1108_720.las	GPS Week time
1108_722.las	GPS Week time
1108_724.las	GPS Week time
1108_726.las	GPS Week time
1108_728.las	GPS Week time
1108_730.las	GPS Week time
1108_732.las	GPS Week time
1108_734.las	GPS Week time
1108_736.las	GPS Week time
1108_738.las	GPS Week time
1108_740.las	GPS Week time
1108_742.las	GPS Week time
1108_744.las	GPS Week time
1108_746.las	GPS Week time
1108_748.las	GPS Week time
1108_750.las	GPS Week time
1108_752.las	GPS Week time
1108_754.las	GPS Week time
1108_756.las	GPS Week time
1108_758.las	GPS Week time
1108_760.las	GPS Week time
1108_762.las	GPS Week time
1108_764.las	GPS Week time
1108_766.las	GPS Week time
1108_768.las	GPS Week time
1108_770.las	GPS Week time
1108_772.las	GPS Week time
1108_774.las	GPS Week time
1108_776.las	GPS Week time
1108_778.las	GPS Week time
1108_780.las	GPS Week time
1108_782.las	GPS Week time

2.3 Report on GPS Time Type (Tiled Data) - continued

File	GPS Time Type
1108_784.las	GPS Week time
1108_786.las	GPS Week time
1108_788.las	GPS Week time
1108_790.las	GPS Week time
1108_792.las	GPS Week time
1108_794.las	GPS Week time
1108_796.las	GPS Week time
1108_798.las	GPS Week time
990_712.las	GPS Week time
990_714.las	GPS Week time
990_716.las	GPS Week time
990_718.las	GPS Week time
992_710.las	GPS Week time
992_712.las	GPS Week time
992_714.las	GPS Week time
992_716.las	GPS Week time
992_718.las	GPS Week time
992_720.las	GPS Week time
992_740.las	GPS Week time
992_742.las	GPS Week time
992_744.las	GPS Week time
992_746.las	GPS Week time
992_748.las	GPS Week time
992_750.las	GPS Week time
994_706.las	GPS Week time
994_708.las	GPS Week time
994_710.las	GPS Week time
994_712.las	GPS Week time
994_714.las	GPS Week time
994_716.las	GPS Week time
994_718.las	GPS Week time
994_720.las	GPS Week time
994_722.las	GPS Week time
994_728.las	GPS Week time
994_730.las	GPS Week time
994_732.las	GPS Week time
994_734.las	GPS Week time
994_736.las	GPS Week time
994_738.las	GPS Week time
994_740.las	GPS Week time
994_742.las	GPS Week time
994_744.las	GPS Week time
994_746.las	GPS Week time
994_748.las	GPS Week time
994_750.las	GPS Week time
994_752.las	GPS Week time
994_754.las	GPS Week time
996_706.las	GPS Week time
996_708.las	GPS Week time

2.3 Report on GPS Time Type (Tiled Data) - continued

File	GPS Time Type
996_710.las	GPS Week time
996_712.las	GPS Week time
996_714.las	GPS Week time
996_716.las	GPS Week time
996_718.las	GPS Week time
996_720.las	GPS Week time
996_722.las	GPS Week time
996_724.las	GPS Week time
996_726.las	GPS Week time
996_728.las	GPS Week time
996_730.las	GPS Week time
996_732.las	GPS Week time
996_734.las	GPS Week time
996_736.las	GPS Week time
996_738.las	GPS Week time
996_740.las	GPS Week time
996_742.las	GPS Week time
996_744.las	GPS Week time
996_746.las	GPS Week time
996_748.las	GPS Week time
996_750.las	GPS Week time
996_752.las	GPS Week time
996_754.las	GPS Week time
998_706.las	GPS Week time
998_708.las	GPS Week time
998_710.las	GPS Week time
998_712.las	GPS Week time
998_714.las	GPS Week time
998_716.las	GPS Week time
998_718.las	GPS Week time
998_720.las	GPS Week time
998_722.las	GPS Week time
998_724.las	GPS Week time
998_726.las	GPS Week time
998_728.las	GPS Week time
998_730.las	GPS Week time
998_732.las	GPS Week time
998_734.las	GPS Week time
998_736.las	GPS Week time
998_738.las	GPS Week time
998_740.las	GPS Week time
998_742.las	GPS Week time
998_744.las	GPS Week time
998_746.las	GPS Week time
998_748.las	GPS Week time
998_750.las	GPS Week time
998_752.las	GPS Week time
998_754.las	GPS Week time

2.4 Report on Datums (Tiled Data)

[Classified Files - C:\Users\mrjeffer\Desktop\Richland\LAS](#)

File	EPSG Code	Vertical Datum
1000_704.las	None	None
1000_706.las	None	None
1000_708.las	None	None
1000_710.las	None	None
1000_712.las	None	None
1000_714.las	None	None
1000_716.las	None	None
1000_718.las	None	None
1000_720.las	None	None
1000_722.las	None	None
1000_724.las	None	None
1000_726.las	None	None
1000_728.las	None	None
1000_730.las	None	None
1000_732.las	None	None
1000_734.las	None	None
1000_736.las	None	None
1000_738.las	None	None
1000_740.las	None	None
1000_742.las	None	None
1000_744.las	None	None
1000_746.las	None	None
1000_748.las	None	None
1000_750.las	None	None
1000_752.las	None	None
1000_754.las	None	None
1000_756.las	None	None
1000_758.las	None	None
1000_760.las	None	None
1000_762.las	None	None
1000_764.las	None	None
1000_766.las	None	None
1000_768.las	None	None
1000_770.las	None	None
1000_772.las	None	None
1000_774.las	None	None
1000_776.las	None	None
1000_778.las	None	None
1000_780.las	None	None
1000_782.las	None	None
1000_784.las	None	None
1000_786.las	None	None
1000_788.las	None	None
1000_790.las	None	None
1000_792.las	None	None
1000_794.las	None	None
1000_796.las	None	None
1002_698.las	None	None

2.4 Report on Datums (Tiled Data) - continued

File	EPSG Code	Vertical Datum
1002_700.las	None	None
1002_702.las	None	None
1002_704.las	None	None
1002_706.las	None	None
1002_708.las	None	None
1002_710.las	None	None
1002_712.las	None	None
1002_714.las	None	None
1002_716.las	None	None
1002_718.las	None	None
1002_720.las	None	None
1002_722.las	None	None
1002_724.las	None	None
1002_726.las	None	None
1002_728.las	None	None
1002_730.las	None	None
1002_732.las	None	None
1002_734.las	None	None
1002_736.las	None	None
1002_738.las	None	None
1002_740.las	None	None
1002_742.las	None	None
1002_744.las	None	None
1002_746.las	None	None
1002_748.las	None	None
1002_750.las	None	None
1002_752.las	None	None
1002_754.las	None	None
1002_756.las	None	None
1002_758.las	None	None
1002_760.las	None	None
1002_762.las	None	None
1002_764.las	None	None
1002_766.las	None	None
1002_768.las	None	None
1002_770.las	None	None
1002_772.las	None	None
1002_774.las	None	None
1002_776.las	None	None
1002_778.las	None	None
1002_780.las	None	None
1002_782.las	None	None
1002_784.las	None	None
1002_786.las	None	None
1002_788.las	None	None
1002_790.las	None	None
1002_792.las	None	None
1002_794.las	None	None
1002_796.las	None	None

2.4 Report on Datums (Tiled Data) - continued

File	EPSG Code	Vertical Datum
1002_798.las	None	None
1004_698.las	None	None
1004_700.las	None	None
1004_702.las	None	None
1004_704.las	None	None
1004_706.las	None	None
1004_708.las	None	None
1004_710.las	None	None
1004_712.las	None	None
1004_714.las	None	None
1004_716.las	None	None
1004_718.las	None	None
1004_720.las	None	None
1004_722.las	None	None
1004_724.las	None	None
1004_726.las	None	None
1004_728.las	None	None
1004_730.las	None	None
1004_732.las	None	None
1004_734.las	None	None
1004_736.las	None	None
1004_738.las	None	None
1004_740.las	None	None
1004_742.las	None	None
1004_744.las	None	None
1004_746.las	None	None
1004_748.las	None	None
1004_750.las	None	None
1004_752.las	None	None
1004_754.las	None	None
1004_756.las	None	None
1004_758.las	None	None
1004_760.las	None	None
1004_762.las	None	None
1004_764.las	None	None
1004_766.las	None	None
1004_768.las	None	None
1004_770.las	None	None
1004_772.las	None	None
1004_774.las	None	None
1004_776.las	None	None
1004_778.las	None	None
1004_780.las	None	None
1004_782.las	None	None
1004_784.las	None	None
1004_786.las	None	None
1004_788.las	None	None
1004_790.las	None	None
1004_792.las	None	None

2.4 Report on Datums (Tiled Data) - continued

File	EPSG Code	Vertical Datum
1004_794.las	None	None
1004_796.las	None	None
1004_798.las	None	None
1006_698.las	None	None
1006_700.las	None	None
1006_702.las	None	None
1006_704.las	None	None
1006_706.las	None	None
1006_708.las	None	None
1006_710.las	None	None
1006_712.las	None	None
1006_714.las	None	None
1006_716.las	None	None
1006_718.las	None	None
1006_720.las	None	None
1006_722.las	None	None
1006_724.las	None	None
1006_726.las	None	None
1006_728.las	None	None
1006_730.las	None	None
1006_732.las	None	None
1006_734.las	None	None
1006_736.las	None	None
1006_738.las	None	None
1006_740.las	None	None
1006_742.las	None	None
1006_744.las	None	None
1006_746.las	None	None
1006_748.las	None	None
1006_750.las	None	None
1006_752.las	None	None
1006_754.las	None	None
1006_756.las	None	None
1006_758.las	None	None
1006_760.las	None	None
1006_762.las	None	None
1006_764.las	None	None
1006_766.las	None	None
1006_768.las	None	None
1006_770.las	None	None
1006_772.las	None	None
1006_774.las	None	None
1006_776.las	None	None
1006_778.las	None	None
1006_780.las	None	None
1006_782.las	None	None
1006_784.las	None	None
1006_786.las	None	None
1006_788.las	None	None

2.4 Report on Datums (Tiled Data) - continued

File	EPSG Code	Vertical Datum
1006_790.las	None	None
1006_792.las	None	None
1006_794.las	None	None
1006_796.las	None	None
1006_798.las	None	None
1008_698.las	None	None
1008_700.las	None	None
1008_702.las	None	None
1008_704.las	None	None
1008_706.las	None	None
1008_708.las	None	None
1008_710.las	None	None
1008_712.las	None	None
1008_714.las	None	None
1008_716.las	None	None
1008_718.las	None	None
1008_720.las	None	None
1008_722.las	None	None
1008_724.las	None	None
1008_726.las	None	None
1008_728.las	None	None
1008_730.las	None	None
1008_732.las	None	None
1008_734.las	None	None
1008_736.las	None	None
1008_738.las	None	None
1008_740.las	None	None
1008_742.las	None	None
1008_744.las	None	None
1008_746.las	None	None
1008_748.las	None	None
1008_750.las	None	None
1008_752.las	None	None
1008_754.las	None	None
1008_756.las	None	None
1008_758.las	None	None
1008_760.las	None	None
1008_762.las	None	None
1008_764.las	None	None
1008_766.las	None	None
1008_768.las	None	None
1008_770.las	None	None
1008_772.las	None	None
1008_774.las	None	None
1008_776.las	None	None
1008_778.las	None	None
1008_780.las	None	None
1008_782.las	None	None
1008_784.las	None	None

2.4 Report on Datums (Tiled Data) - continued

File	EPSG Code	Vertical Datum
1008_786.las	None	None
1008_788.las	None	None
1008_790.las	None	None
1008_792.las	None	None
1008_794.las	None	None
1008_796.las	None	None
1008_798.las	None	None
1010_698.las	None	None
1010_700.las	None	None
1010_702.las	None	None
1010_704.las	None	None
1010_706.las	None	None
1010_708.las	None	None
1010_710.las	None	None
1010_712.las	None	None
1010_714.las	None	None
1010_716.las	None	None
1010_718.las	None	None
1010_720.las	None	None
1010_722.las	None	None
1010_724.las	None	None
1010_726.las	None	None
1010_728.las	None	None
1010_730.las	None	None
1010_732.las	None	None
1010_734.las	None	None
1010_736.las	None	None
1010_738.las	None	None
1010_740.las	None	None
1010_742.las	None	None
1010_744.las	None	None
1010_746.las	None	None
1010_748.las	None	None
1010_750.las	None	None
1010_752.las	None	None
1010_754.las	None	None
1010_756.las	None	None
1010_758.las	None	None
1010_760.las	None	None
1010_762.las	None	None
1010_764.las	None	None
1010_766.las	None	None
1010_768.las	None	None
1010_770.las	None	None
1010_772.las	None	None
1010_774.las	None	None
1010_776.las	None	None
1010_778.las	None	None
1010_780.las	None	None

2.4 Report on Datums (Tiled Data) - continued

File	EPSG Code	Vertical Datum
1010_782.las	None	None
1010_784.las	None	None
1010_786.las	None	None
1010_788.las	None	None
1010_790.las	None	None
1010_792.las	None	None
1010_794.las	None	None
1010_796.las	None	None
1010_798.las	None	None
1012_698.las	None	None
1012_700.las	None	None
1012_702.las	None	None
1012_704.las	None	None
1012_706.las	None	None
1012_708.las	None	None
1012_710.las	None	None
1012_712.las	None	None
1012_714.las	None	None
1012_716.las	None	None
1012_718.las	None	None
1012_720.las	None	None
1012_722.las	None	None
1012_724.las	None	None
1012_726.las	None	None
1012_728.las	None	None
1012_730.las	None	None
1012_732.las	None	None
1012_734.las	None	None
1012_736.las	None	None
1012_738.las	None	None
1012_740.las	None	None
1012_742.las	None	None
1012_744.las	None	None
1012_746.las	None	None
1012_748.las	None	None
1012_750.las	None	None
1012_752.las	None	None
1012_754.las	None	None
1012_756.las	None	None
1012_758.las	None	None
1012_760.las	None	None
1012_762.las	None	None
1012_764.las	None	None
1012_766.las	None	None
1012_768.las	None	None
1012_770.las	None	None
1012_772.las	None	None
1012_774.las	None	None
1012_776.las	None	None

2.4 Report on Datums (Tiled Data) - continued

File	EPSG Code	Vertical Datum
1012_778.las	None	None
1012_780.las	None	None
1012_782.las	None	None
1012_784.las	None	None
1012_786.las	None	None
1012_788.las	None	None
1012_790.las	None	None
1012_792.las	None	None
1012_794.las	None	None
1012_796.las	None	None
1012_798.las	None	None
1014_698.las	None	None
1014_700.las	None	None
1014_702.las	None	None
1014_704.las	None	None
1014_706.las	None	None
1014_708.las	None	None
1014_710.las	None	None
1014_712.las	None	None
1014_714.las	None	None
1014_716.las	None	None
1014_718.las	None	None
1014_720.las	None	None
1014_722.las	None	None
1014_724.las	None	None
1014_726.las	None	None
1014_728.las	None	None
1014_730.las	None	None
1014_732.las	None	None
1014_734.las	None	None
1014_736.las	None	None
1014_738.las	None	None
1014_740.las	None	None
1014_742.las	None	None
1014_744.las	None	None
1014_746.las	None	None
1014_748.las	None	None
1014_750.las	None	None
1014_752.las	None	None
1014_754.las	None	None
1014_756.las	None	None
1014_758.las	None	None
1014_760.las	None	None
1014_762.las	None	None
1014_764.las	None	None
1014_766.las	None	None
1014_768.las	None	None
1014_770.las	None	None
1014_772.las	None	None

2.4 Report on Datums (Tiled Data) - continued

File	EPSG Code	Vertical Datum
1014_774.las	None	None
1014_776.las	None	None
1014_778.las	None	None
1014_780.las	None	None
1014_782.las	None	None
1014_784.las	None	None
1014_786.las	None	None
1014_788.las	None	None
1014_790.las	None	None
1014_792.las	None	None
1014_794.las	None	None
1014_796.las	None	None
1014_798.las	None	None
1016_698.las	None	None
1016_700.las	None	None
1016_702.las	None	None
1016_704.las	None	None
1016_706.las	None	None
1016_708.las	None	None
1016_710.las	None	None
1016_712.las	None	None
1016_714.las	None	None
1016_716.las	None	None
1016_718.las	None	None
1016_720.las	None	None
1016_722.las	None	None
1016_724.las	None	None
1016_726.las	None	None
1016_728.las	None	None
1016_730.las	None	None
1016_732.las	None	None
1016_734.las	None	None
1016_736.las	None	None
1016_738.las	None	None
1016_740.las	None	None
1016_742.las	None	None
1016_744.las	None	None
1016_746.las	None	None
1016_748.las	None	None
1016_750.las	None	None
1016_752.las	None	None
1016_754.las	None	None
1016_756.las	None	None
1016_758.las	None	None
1016_760.las	None	None
1016_762.las	None	None
1016_764.las	None	None
1016_766.las	None	None
1016_768.las	None	None

2.4 Report on Datums (Tiled Data) - continued

File	EPSG Code	Vertical Datum
1016_770.las	None	None
1016_772.las	None	None
1016_774.las	None	None
1016_776.las	None	None
1016_778.las	None	None
1016_780.las	None	None
1016_782.las	None	None
1016_784.las	None	None
1016_786.las	None	None
1016_788.las	None	None
1016_790.las	None	None
1016_792.las	None	None
1016_794.las	None	None
1016_796.las	None	None
1016_798.las	None	None
1018_698.las	None	None
1018_700.las	None	None
1018_702.las	None	None
1018_704.las	None	None
1018_706.las	None	None
1018_708.las	None	None
1018_710.las	None	None
1018_712.las	None	None
1018_714.las	None	None
1018_716.las	None	None
1018_718.las	None	None
1018_720.las	None	None
1018_722.las	None	None
1018_724.las	None	None
1018_726.las	None	None
1018_728.las	None	None
1018_730.las	None	None
1018_732.las	None	None
1018_734.las	None	None
1018_736.las	None	None
1018_738.las	None	None
1018_740.las	None	None
1018_742.las	None	None
1018_744.las	None	None
1018_746.las	None	None
1018_748.las	None	None
1018_750.las	None	None
1018_752.las	None	None
1018_754.las	None	None
1018_756.las	None	None
1018_758.las	None	None
1018_760.las	None	None
1018_762.las	None	None
1018_764.las	None	None

2.4 Report on Datums (Tiled Data) - continued

File	EPSG Code	Vertical Datum
1018_766.las	None	None
1018_768.las	None	None
1018_770.las	None	None
1018_772.las	None	None
1018_774.las	None	None
1018_776.las	None	None
1018_778.las	None	None
1018_780.las	None	None
1018_782.las	None	None
1018_784.las	None	None
1018_786.las	None	None
1018_788.las	None	None
1018_790.las	None	None
1018_792.las	None	None
1018_794.las	None	None
1018_796.las	None	None
1018_798.las	None	None
1020_698.las	None	None
1020_700.las	None	None
1020_702.las	None	None
1020_704.las	None	None
1020_706.las	None	None
1020_708.las	None	None
1020_710.las	None	None
1020_712.las	None	None
1020_714.las	None	None
1020_716.las	None	None
1020_718.las	None	None
1020_720.las	None	None
1020_722.las	None	None
1020_724.las	None	None
1020_726.las	None	None
1020_728.las	None	None
1020_730.las	None	None
1020_732.las	None	None
1020_734.las	None	None
1020_736.las	None	None
1020_738.las	None	None
1020_740.las	None	None
1020_742.las	None	None
1020_744.las	None	None
1020_746.las	None	None
1020_748.las	None	None
1020_750.las	None	None
1020_752.las	None	None
1020_754.las	None	None
1020_756.las	None	None
1020_758.las	None	None
1020_760.las	None	None

2.4 Report on Datums (Tiled Data) - continued

File	EPSG Code	Vertical Datum
1020_762.las	None	None
1020_764.las	None	None
1020_766.las	None	None
1020_768.las	None	None
1020_770.las	None	None
1020_772.las	None	None
1020_774.las	None	None
1020_776.las	None	None
1020_778.las	None	None
1020_780.las	None	None
1020_782.las	None	None
1020_784.las	None	None
1020_786.las	None	None
1020_788.las	None	None
1020_790.las	None	None
1020_792.las	None	None
1020_794.las	None	None
1020_796.las	None	None
1020_798.las	None	None
1022_698.las	None	None
1022_700.las	None	None
1022_702.las	None	None
1022_704.las	None	None
1022_706.las	None	None
1022_708.las	None	None
1022_710.las	None	None
1022_712.las	None	None
1022_714.las	None	None
1022_716.las	None	None
1022_718.las	None	None
1022_720.las	None	None
1022_722.las	None	None
1022_724.las	None	None
1022_726.las	None	None
1022_728.las	None	None
1022_730.las	None	None
1022_732.las	None	None
1022_734.las	None	None
1022_736.las	None	None
1022_738.las	None	None
1022_740.las	None	None
1022_742.las	None	None
1022_744.las	None	None
1022_746.las	None	None
1022_748.las	None	None
1022_750.las	None	None
1022_752.las	None	None
1022_754.las	None	None
1022_756.las	None	None

2.4 Report on Datums (Tiled Data) - continued

File	EPSG Code	Vertical Datum
1022_758.las	None	None
1022_760.las	None	None
1022_762.las	None	None
1022_764.las	None	None
1022_766.las	None	None
1022_768.las	None	None
1022_770.las	None	None
1022_772.las	None	None
1022_774.las	None	None
1022_776.las	None	None
1022_778.las	None	None
1022_780.las	None	None
1022_782.las	None	None
1022_784.las	None	None
1022_786.las	None	None
1022_788.las	None	None
1022_790.las	None	None
1022_792.las	None	None
1022_794.las	None	None
1022_796.las	None	None
1022_798.las	None	None
1024_698.las	None	None
1024_700.las	None	None
1024_702.las	None	None
1024_704.las	None	None
1024_706.las	None	None
1024_708.las	None	None
1024_710.las	None	None
1024_712.las	None	None
1024_714.las	None	None
1024_716.las	None	None
1024_718.las	None	None
1024_720.las	None	None
1024_722.las	None	None
1024_724.las	None	None
1024_726.las	None	None
1024_728.las	None	None
1024_730.las	None	None
1024_732.las	None	None
1024_734.las	None	None
1024_736.las	None	None
1024_738.las	None	None
1024_740.las	None	None
1024_742.las	None	None
1024_744.las	None	None
1024_746.las	None	None
1024_748.las	None	None
1024_750.las	None	None
1024_752.las	None	None

2.4 Report on Datums (Tiled Data) - continued

File	EPSG Code	Vertical Datum
1024_754.las	None	None
1024_756.las	None	None
1024_758.las	None	None
1024_760.las	None	None
1024_762.las	None	None
1024_764.las	None	None
1024_766.las	None	None
1024_768.las	None	None
1024_770.las	None	None
1024_772.las	None	None
1024_774.las	None	None
1024_776.las	None	None
1024_778.las	None	None
1024_780.las	None	None
1024_782.las	None	None
1024_784.las	None	None
1024_786.las	None	None
1024_788.las	None	None
1024_790.las	None	None
1024_792.las	None	None
1024_794.las	None	None
1024_796.las	None	None
1024_798.las	None	None
1026_698.las	None	None
1026_700.las	None	None
1026_702.las	None	None
1026_704.las	None	None
1026_706.las	None	None
1026_708.las	None	None
1026_710.las	None	None
1026_712.las	None	None
1026_714.las	None	None
1026_716.las	None	None
1026_718.las	None	None
1026_720.las	None	None
1026_722.las	None	None
1026_724.las	None	None
1026_726.las	None	None
1026_728.las	None	None
1026_730.las	None	None
1026_732.las	None	None
1026_734.las	None	None
1026_736.las	None	None
1026_738.las	None	None
1026_740.las	None	None
1026_742.las	None	None
1026_744.las	None	None
1026_746.las	None	None
1026_748.las	None	None

2.4 Report on Datums (Tiled Data) - continued

File	EPSG Code	Vertical Datum
1026_750.las	None	None
1026_752.las	None	None
1026_754.las	None	None
1026_756.las	None	None
1026_758.las	None	None
1026_760.las	None	None
1026_762.las	None	None
1026_764.las	None	None
1026_766.las	None	None
1026_768.las	None	None
1026_770.las	None	None
1026_772.las	None	None
1026_774.las	None	None
1026_776.las	None	None
1026_778.las	None	None
1026_780.las	None	None
1026_782.las	None	None
1026_784.las	None	None
1026_786.las	None	None
1026_788.las	None	None
1026_790.las	None	None
1026_792.las	None	None
1026_794.las	None	None
1026_796.las	None	None
1026_798.las	None	None
1028_698.las	None	None
1028_700.las	None	None
1028_702.las	None	None
1028_704.las	None	None
1028_706.las	None	None
1028_708.las	None	None
1028_710.las	None	None
1028_712.las	None	None
1028_714.las	None	None
1028_716.las	None	None
1028_718.las	None	None
1028_720.las	None	None
1028_722.las	None	None
1028_724.las	None	None
1028_726.las	None	None
1028_728.las	None	None
1028_730.las	None	None
1028_732.las	None	None
1028_734.las	None	None
1028_736.las	None	None
1028_738.las	None	None
1028_740.las	None	None
1028_742.las	None	None
1028_744.las	None	None

2.4 Report on Datums (Tiled Data) - continued

File	EPSG Code	Vertical Datum
1028_746.las	None	None
1028_748.las	None	None
1028_750.las	None	None
1028_752.las	None	None
1028_754.las	None	None
1028_756.las	None	None
1028_758.las	None	None
1028_760.las	None	None
1028_762.las	None	None
1028_764.las	None	None
1028_766.las	None	None
1028_768.las	None	None
1028_770.las	None	None
1028_772.las	None	None
1028_774.las	None	None
1028_776.las	None	None
1028_778.las	None	None
1028_780.las	None	None
1028_782.las	None	None
1028_784.las	None	None
1028_786.las	None	None
1028_788.las	None	None
1028_790.las	None	None
1028_792.las	None	None
1028_794.las	None	None
1028_796.las	None	None
1028_798.las	None	None
1030_698.las	None	None
1030_700.las	None	None
1030_702.las	None	None
1030_704.las	None	None
1030_706.las	None	None
1030_708.las	None	None
1030_710.las	None	None
1030_712.las	None	None
1030_714.las	None	None
1030_716.las	None	None
1030_718.las	None	None
1030_720.las	None	None
1030_722.las	None	None
1030_724.las	None	None
1030_726.las	None	None
1030_728.las	None	None
1030_730.las	None	None
1030_732.las	None	None
1030_734.las	None	None
1030_736.las	None	None
1030_738.las	None	None
1030_740.las	None	None

2.4 Report on Datums (Tiled Data) - continued

File	EPSG Code	Vertical Datum
1030_742.las	None	None
1030_744.las	None	None
1030_746.las	None	None
1030_748.las	None	None
1030_750.las	None	None
1030_752.las	None	None
1030_754.las	None	None
1030_756.las	None	None
1030_758.las	None	None
1030_760.las	None	None
1030_762.las	None	None
1030_764.las	None	None
1030_766.las	None	None
1030_768.las	None	None
1030_770.las	None	None
1030_772.las	None	None
1030_774.las	None	None
1030_776.las	None	None
1030_778.las	None	None
1030_780.las	None	None
1030_782.las	None	None
1030_784.las	None	None
1030_786.las	None	None
1030_788.las	None	None
1030_790.las	None	None
1030_792.las	None	None
1030_794.las	None	None
1030_796.las	None	None
1030_798.las	None	None
1032_688.las	None	None
1032_690.las	None	None
1032_692.las	None	None
1032_694.las	None	None
1032_696.las	None	None
1032_698.las	None	None
1032_700.las	None	None
1032_702.las	None	None
1032_704.las	None	None
1032_706.las	None	None
1032_708.las	None	None
1032_710.las	None	None
1032_712.las	None	None
1032_714.las	None	None
1032_716.las	None	None
1032_718.las	None	None
1032_720.las	None	None
1032_722.las	None	None
1032_724.las	None	None
1032_726.las	None	None

2.4 Report on Datums (Tiled Data) - continued

File	EPSG Code	Vertical Datum
1032_728.las	None	None
1032_730.las	None	None
1032_732.las	None	None
1032_734.las	None	None
1032_736.las	None	None
1032_738.las	None	None
1032_740.las	None	None
1032_742.las	None	None
1032_744.las	None	None
1032_746.las	None	None
1032_748.las	None	None
1032_750.las	None	None
1032_752.las	None	None
1032_754.las	None	None
1032_756.las	None	None
1032_758.las	None	None
1032_760.las	None	None
1032_762.las	None	None
1032_764.las	None	None
1032_766.las	None	None
1032_768.las	None	None
1032_770.las	None	None
1032_772.las	None	None
1032_774.las	None	None
1032_776.las	None	None
1032_778.las	None	None
1032_780.las	None	None
1032_782.las	None	None
1032_784.las	None	None
1032_786.las	None	None
1032_788.las	None	None
1032_790.las	None	None
1032_792.las	None	None
1032_794.las	None	None
1032_796.las	None	None
1032_798.las	None	None
1034_688.las	None	None
1034_690.las	None	None
1034_692.las	None	None
1034_694.las	None	None
1034_696.las	None	None
1034_698.las	None	None
1034_700.las	None	None
1034_702.las	None	None
1034_704.las	None	None
1034_706.las	None	None
1034_708.las	None	None
1034_710.las	None	None
1034_712.las	None	None

2.4 Report on Datums (Tiled Data) - continued

File	EPSG Code	Vertical Datum
1034_714.las	None	None
1034_716.las	None	None
1034_718.las	None	None
1034_720.las	None	None
1034_722.las	None	None
1034_724.las	None	None
1034_726.las	None	None
1034_728.las	None	None
1034_730.las	None	None
1034_732.las	None	None
1034_734.las	None	None
1034_736.las	None	None
1034_738.las	None	None
1034_740.las	None	None
1034_742.las	None	None
1034_744.las	None	None
1034_746.las	None	None
1034_748.las	None	None
1034_750.las	None	None
1034_752.las	None	None
1034_754.las	None	None
1034_756.las	None	None
1034_758.las	None	None
1034_760.las	None	None
1034_762.las	None	None
1034_764.las	None	None
1034_766.las	None	None
1034_768.las	None	None
1034_770.las	None	None
1034_772.las	None	None
1034_774.las	None	None
1034_776.las	None	None
1034_778.las	None	None
1034_780.las	None	None
1034_782.las	None	None
1034_784.las	None	None
1034_786.las	None	None
1034_788.las	None	None
1034_790.las	None	None
1034_792.las	None	None
1034_794.las	None	None
1034_796.las	None	None
1034_798.las	None	None
1036_688.las	None	None
1036_690.las	None	None
1036_692.las	None	None
1036_694.las	None	None
1036_696.las	None	None
1036_698.las	None	None

2.4 Report on Datums (Tiled Data) - continued

File	EPSG Code	Vertical Datum
1036_700.las	None	None
1036_702.las	None	None
1036_704.las	None	None
1036_706.las	None	None
1036_708.las	None	None
1036_710.las	None	None
1036_712.las	None	None
1036_714.las	None	None
1036_716.las	None	None
1036_718.las	None	None
1036_720.las	None	None
1036_722.las	None	None
1036_724.las	None	None
1036_726.las	None	None
1036_728.las	None	None
1036_730.las	None	None
1036_732.las	None	None
1036_734.las	None	None
1036_736.las	None	None
1036_738.las	None	None
1036_740.las	None	None
1036_742.las	None	None
1036_744.las	None	None
1036_746.las	None	None
1036_748.las	None	None
1036_750.las	None	None
1036_752.las	None	None
1036_754.las	None	None
1036_756.las	None	None
1036_758.las	None	None
1036_760.las	None	None
1036_762.las	None	None
1036_764.las	None	None
1036_766.las	None	None
1036_768.las	None	None
1036_770.las	None	None
1036_772.las	None	None
1036_774.las	None	None
1036_776.las	None	None
1036_778.las	None	None
1036_780.las	None	None
1036_782.las	None	None
1036_784.las	None	None
1036_786.las	None	None
1036_788.las	None	None
1036_790.las	None	None
1036_792.las	None	None
1036_794.las	None	None
1036_796.las	None	None

2.4 Report on Datums (Tiled Data) - continued

File	EPSG Code	Vertical Datum
1036_798.las	None	None
1038_688.las	None	None
1038_690.las	None	None
1038_692.las	None	None
1038_694.las	None	None
1038_696.las	None	None
1038_698.las	None	None
1038_700.las	None	None
1038_702.las	None	None
1038_704.las	None	None
1038_706.las	None	None
1038_708.las	None	None
1038_710.las	None	None
1038_712.las	None	None
1038_714.las	None	None
1038_716.las	None	None
1038_718.las	None	None
1038_720.las	None	None
1038_722.las	None	None
1038_724.las	None	None
1038_726.las	None	None
1038_728.las	None	None
1038_730.las	None	None
1038_732.las	None	None
1038_734.las	None	None
1038_736.las	None	None
1038_738.las	None	None
1038_740.las	None	None
1038_742.las	None	None
1038_744.las	None	None
1038_746.las	None	None
1038_748.las	None	None
1038_750.las	None	None
1038_752.las	None	None
1038_754.las	None	None
1038_756.las	None	None
1038_758.las	None	None
1038_760.las	None	None
1038_762.las	None	None
1038_764.las	None	None
1038_766.las	None	None
1038_768.las	None	None
1038_770.las	None	None
1038_772.las	None	None
1038_774.las	None	None
1038_776.las	None	None
1038_778.las	None	None
1038_780.las	None	None
1038_782.las	None	None

2.4 Report on Datums (Tiled Data) - continued

File	EPSG Code	Vertical Datum
1038_784.las	None	None
1038_786.las	None	None
1038_788.las	None	None
1038_790.las	None	None
1038_792.las	None	None
1038_794.las	None	None
1038_796.las	None	None
1038_798.las	None	None
1040_688.las	None	None
1040_690.las	None	None
1040_692.las	None	None
1040_694.las	None	None
1040_696.las	None	None
1040_698.las	None	None
1040_700.las	None	None
1040_702.las	None	None
1040_704.las	None	None
1040_706.las	None	None
1040_708.las	None	None
1040_710.las	None	None
1040_712.las	None	None
1040_714.las	None	None
1040_716.las	None	None
1040_718.las	None	None
1040_720.las	None	None
1040_722.las	None	None
1040_724.las	None	None
1040_726.las	None	None
1040_728.las	None	None
1040_730.las	None	None
1040_732.las	None	None
1040_734.las	None	None
1040_736.las	None	None
1040_738.las	None	None
1040_740.las	None	None
1040_742.las	None	None
1040_744.las	None	None
1040_746.las	None	None
1040_748.las	None	None
1040_750.las	None	None
1040_752.las	None	None
1040_754.las	None	None
1040_756.las	None	None
1040_758.las	None	None
1040_760.las	None	None
1040_762.las	None	None
1040_764.las	None	None
1040_766.las	None	None
1040_768.las	None	None

2.4 Report on Datums (Tiled Data) - continued

File	EPSG Code	Vertical Datum
1040_770.las	None	None
1040_772.las	None	None
1040_774.las	None	None
1040_776.las	None	None
1040_778.las	None	None
1040_780.las	None	None
1040_782.las	None	None
1040_784.las	None	None
1040_786.las	None	None
1040_788.las	None	None
1040_790.las	None	None
1040_792.las	None	None
1040_794.las	None	None
1040_796.las	None	None
1040_798.las	None	None
1042_688.las	None	None
1042_690.las	None	None
1042_692.las	None	None
1042_694.las	None	None
1042_696.las	None	None
1042_698.las	None	None
1042_700.las	None	None
1042_702.las	None	None
1042_704.las	None	None
1042_706.las	None	None
1042_708.las	None	None
1042_710.las	None	None
1042_712.las	None	None
1042_714.las	None	None
1042_716.las	None	None
1042_718.las	None	None
1042_720.las	None	None
1042_722.las	None	None
1042_724.las	None	None
1042_726.las	None	None
1042_728.las	None	None
1042_730.las	None	None
1042_732.las	None	None
1042_734.las	None	None
1042_736.las	None	None
1042_738.las	None	None
1042_740.las	None	None
1042_742.las	None	None
1042_744.las	None	None
1042_746.las	None	None
1042_748.las	None	None
1042_750.las	None	None
1042_752.las	None	None
1042_754.las	None	None

2.4 Report on Datums (Tiled Data) - continued

File	EPSG Code	Vertical Datum
1042_756.las	None	None
1042_758.las	None	None
1042_760.las	None	None
1042_762.las	None	None
1042_764.las	None	None
1042_766.las	None	None
1042_768.las	None	None
1042_770.las	None	None
1042_772.las	None	None
1042_774.las	None	None
1042_776.las	None	None
1042_778.las	None	None
1042_780.las	None	None
1042_782.las	None	None
1042_784.las	None	None
1042_786.las	None	None
1042_788.las	None	None
1042_790.las	None	None
1042_792.las	None	None
1042_794.las	None	None
1042_796.las	None	None
1042_798.las	None	None
1044_688.las	None	None
1044_690.las	None	None
1044_692.las	None	None
1044_694.las	None	None
1044_696.las	None	None
1044_698.las	None	None
1044_700.las	None	None
1044_702.las	None	None
1044_704.las	None	None
1044_706.las	None	None
1044_708.las	None	None
1044_710.las	None	None
1044_712.las	None	None
1044_714.las	None	None
1044_716.las	None	None
1044_718.las	None	None
1044_720.las	None	None
1044_722.las	None	None
1044_724.las	None	None
1044_726.las	None	None
1044_728.las	None	None
1044_730.las	None	None
1044_732.las	None	None
1044_734.las	None	None
1044_736.las	None	None
1044_738.las	None	None
1044_740.las	None	None

2.4 Report on Datums (Tiled Data) - continued

File	EPSG Code	Vertical Datum
1044_742.las	None	None
1044_744.las	None	None
1044_746.las	None	None
1044_748.las	None	None
1044_750.las	None	None
1044_752.las	None	None
1044_754.las	None	None
1044_756.las	None	None
1044_758.las	None	None
1044_760.las	None	None
1044_762.las	None	None
1044_764.las	None	None
1044_766.las	None	None
1044_768.las	None	None
1044_770.las	None	None
1044_772.las	None	None
1044_774.las	None	None
1044_776.las	None	None
1044_778.las	None	None
1044_780.las	None	None
1044_782.las	None	None
1044_784.las	None	None
1044_786.las	None	None
1044_788.las	None	None
1044_790.las	None	None
1044_792.las	None	None
1044_794.las	None	None
1044_796.las	None	None
1044_798.las	None	None
1046_688.las	None	None
1046_690.las	None	None
1046_692.las	None	None
1046_694.las	None	None
1046_696.las	None	None
1046_698.las	None	None
1046_700.las	None	None
1046_702.las	None	None
1046_704.las	None	None
1046_706.las	None	None
1046_708.las	None	None
1046_710.las	None	None
1046_712.las	None	None
1046_714.las	None	None
1046_716.las	None	None
1046_718.las	None	None
1046_720.las	None	None
1046_722.las	None	None
1046_724.las	None	None
1046_726.las	None	None

2.4 Report on Datums (Tiled Data) - continued

File	EPSG Code	Vertical Datum
1046_728.las	None	None
1046_730.las	None	None
1046_732.las	None	None
1046_734.las	None	None
1046_736.las	None	None
1046_738.las	None	None
1046_740.las	None	None
1046_742.las	None	None
1046_744.las	None	None
1046_746.las	None	None
1046_748.las	None	None
1046_750.las	None	None
1046_752.las	None	None
1046_754.las	None	None
1046_756.las	None	None
1046_758.las	None	None
1046_760.las	None	None
1046_762.las	None	None
1046_764.las	None	None
1046_766.las	None	None
1046_768.las	None	None
1046_770.las	None	None
1046_772.las	None	None
1046_774.las	None	None
1046_776.las	None	None
1046_778.las	None	None
1046_780.las	None	None
1046_782.las	None	None
1046_784.las	None	None
1046_786.las	None	None
1046_788.las	None	None
1046_790.las	None	None
1046_792.las	None	None
1046_794.las	None	None
1046_796.las	None	None
1046_798.las	None	None
1048_688.las	None	None
1048_690.las	None	None
1048_692.las	None	None
1048_694.las	None	None
1048_696.las	None	None
1048_698.las	None	None
1048_700.las	None	None
1048_702.las	None	None
1048_704.las	None	None
1048_706.las	None	None
1048_708.las	None	None
1048_710.las	None	None
1048_712.las	None	None

2.4 Report on Datums (Tiled Data) - continued

File	EPSG Code	Vertical Datum
1048_714.las	None	None
1048_716.las	None	None
1048_718.las	None	None
1048_720.las	None	None
1048_722.las	None	None
1048_724.las	None	None
1048_726.las	None	None
1048_728.las	None	None
1048_730.las	None	None
1048_732.las	None	None
1048_734.las	None	None
1048_736.las	None	None
1048_738.las	None	None
1048_740.las	None	None
1048_742.las	None	None
1048_744.las	None	None
1048_746.las	None	None
1048_748.las	None	None
1048_750.las	None	None
1048_752.las	None	None
1048_754.las	None	None
1048_756.las	None	None
1048_758.las	None	None
1048_760.las	None	None
1048_762.las	None	None
1048_764.las	None	None
1048_766.las	None	None
1048_768.las	None	None
1048_770.las	None	None
1048_772.las	None	None
1048_774.las	None	None
1048_776.las	None	None
1048_778.las	None	None
1048_780.las	None	None
1048_782.las	None	None
1048_784.las	None	None
1048_786.las	None	None
1048_788.las	None	None
1048_790.las	None	None
1048_792.las	None	None
1048_794.las	None	None
1048_796.las	None	None
1048_798.las	None	None
1050_688.las	None	None
1050_690.las	None	None
1050_692.las	None	None
1050_694.las	None	None
1050_696.las	None	None
1050_698.las	None	None

2.4 Report on Datums (Tiled Data) - continued

File	EPSG Code	Vertical Datum
1050_700.las	None	None
1050_702.las	None	None
1050_704.las	None	None
1050_706.las	None	None
1050_708.las	None	None
1050_710.las	None	None
1050_712.las	None	None
1050_714.las	None	None
1050_716.las	None	None
1050_718.las	None	None
1050_720.las	None	None
1050_722.las	None	None
1050_724.las	None	None
1050_726.las	None	None
1050_728.las	None	None
1050_730.las	None	None
1050_732.las	None	None
1050_734.las	None	None
1050_736.las	None	None
1050_738.las	None	None
1050_740.las	None	None
1050_742.las	None	None
1050_744.las	None	None
1050_746.las	None	None
1050_748.las	None	None
1050_750.las	None	None
1050_752.las	None	None
1050_754.las	None	None
1050_756.las	None	None
1050_758.las	None	None
1050_760.las	None	None
1050_762.las	None	None
1050_764.las	None	None
1050_766.las	None	None
1050_768.las	None	None
1050_770.las	None	None
1050_772.las	None	None
1050_774.las	None	None
1050_776.las	None	None
1050_778.las	None	None
1050_780.las	None	None
1050_782.las	None	None
1050_784.las	None	None
1050_786.las	None	None
1050_788.las	None	None
1050_790.las	None	None
1050_792.las	None	None
1050_794.las	None	None
1050_796.las	None	None

2.4 Report on Datums (Tiled Data) - continued

File	EPSG Code	Vertical Datum
1050_798.las	None	None
1052_688.las	None	None
1052_690.las	None	None
1052_692.las	None	None
1052_694.las	None	None
1052_696.las	None	None
1052_698.las	None	None
1052_700.las	None	None
1052_702.las	None	None
1052_704.las	None	None
1052_706.las	None	None
1052_708.las	None	None
1052_710.las	None	None
1052_712.las	None	None
1052_714.las	None	None
1052_716.las	None	None
1052_718.las	None	None
1052_720.las	None	None
1052_722.las	None	None
1052_724.las	None	None
1052_726.las	None	None
1052_728.las	None	None
1052_730.las	None	None
1052_732.las	None	None
1052_734.las	None	None
1052_736.las	None	None
1052_738.las	None	None
1052_740.las	None	None
1052_742.las	None	None
1052_744.las	None	None
1052_746.las	None	None
1052_748.las	None	None
1052_750.las	None	None
1052_752.las	None	None
1052_754.las	None	None
1052_756.las	None	None
1052_758.las	None	None
1052_760.las	None	None
1052_762.las	None	None
1052_764.las	None	None
1052_766.las	None	None
1052_768.las	None	None
1052_770.las	None	None
1052_772.las	None	None
1052_774.las	None	None
1052_776.las	None	None
1052_778.las	None	None
1052_780.las	None	None
1052_782.las	None	None

2.4 Report on Datums (Tiled Data) - continued

File	EPSG Code	Vertical Datum
1052_784.las	None	None
1052_786.las	None	None
1052_788.las	None	None
1052_790.las	None	None
1052_792.las	None	None
1052_794.las	None	None
1052_796.las	None	None
1052_798.las	None	None
1054_688.las	None	None
1054_690.las	None	None
1054_692.las	None	None
1054_694.las	None	None
1054_696.las	None	None
1054_698.las	None	None
1054_700.las	None	None
1054_702.las	None	None
1054_704.las	None	None
1054_706.las	None	None
1054_708.las	None	None
1054_710.las	None	None
1054_712.las	None	None
1054_714.las	None	None
1054_716.las	None	None
1054_718.las	None	None
1054_720.las	None	None
1054_722.las	None	None
1054_724.las	None	None
1054_726.las	None	None
1054_728.las	None	None
1054_730.las	None	None
1054_732.las	None	None
1054_734.las	None	None
1054_736.las	None	None
1054_738.las	None	None
1054_740.las	None	None
1054_742.las	None	None
1054_744.las	None	None
1054_746.las	None	None
1054_748.las	None	None
1054_750.las	None	None
1054_752.las	None	None
1054_754.las	None	None
1054_756.las	None	None
1054_758.las	None	None
1054_760.las	None	None
1054_762.las	None	None
1054_764.las	None	None
1054_766.las	None	None
1054_768.las	None	None

2.4 Report on Datums (Tiled Data) - continued

File	EPSG Code	Vertical Datum
1054_770.las	None	None
1054_772.las	None	None
1054_774.las	None	None
1054_776.las	None	None
1054_778.las	None	None
1054_780.las	None	None
1054_782.las	None	None
1054_784.las	None	None
1054_786.las	None	None
1054_788.las	None	None
1054_790.las	None	None
1054_792.las	None	None
1054_794.las	None	None
1054_796.las	None	None
1054_798.las	None	None
1056_688.las	None	None
1056_690.las	None	None
1056_692.las	None	None
1056_694.las	None	None
1056_696.las	None	None
1056_698.las	None	None
1056_700.las	None	None
1056_702.las	None	None
1056_704.las	None	None
1056_706.las	None	None
1056_708.las	None	None
1056_710.las	None	None
1056_712.las	None	None
1056_714.las	None	None
1056_716.las	None	None
1056_718.las	None	None
1056_720.las	None	None
1056_722.las	None	None
1056_724.las	None	None
1056_726.las	None	None
1056_728.las	None	None
1056_730.las	None	None
1056_732.las	None	None
1056_734.las	None	None
1056_736.las	None	None
1056_738.las	None	None
1056_740.las	None	None
1056_742.las	None	None
1056_744.las	None	None
1056_746.las	None	None
1056_748.las	None	None
1056_750.las	None	None
1056_752.las	None	None
1056_754.las	None	None

2.4 Report on Datums (Tiled Data) - continued

File	EPSG Code	Vertical Datum
1056_756.las	None	None
1056_758.las	None	None
1056_760.las	None	None
1056_762.las	None	None
1056_764.las	None	None
1056_766.las	None	None
1056_768.las	None	None
1056_770.las	None	None
1056_772.las	None	None
1056_774.las	None	None
1056_776.las	None	None
1056_778.las	None	None
1056_780.las	None	None
1056_782.las	None	None
1056_784.las	None	None
1056_786.las	None	None
1056_788.las	None	None
1056_790.las	None	None
1056_792.las	None	None
1056_794.las	None	None
1056_796.las	None	None
1056_798.las	None	None
1058_688.las	None	None
1058_690.las	None	None
1058_692.las	None	None
1058_694.las	None	None
1058_696.las	None	None
1058_698.las	None	None
1058_700.las	None	None
1058_702.las	None	None
1058_704.las	None	None
1058_706.las	None	None
1058_708.las	None	None
1058_710.las	None	None
1058_712.las	None	None
1058_714.las	None	None
1058_716.las	None	None
1058_718.las	None	None
1058_720.las	None	None
1058_722.las	None	None
1058_724.las	None	None
1058_726.las	None	None
1058_728.las	None	None
1058_730.las	None	None
1058_732.las	None	None
1058_734.las	None	None
1058_736.las	None	None
1058_738.las	None	None
1058_740.las	None	None

2.4 Report on Datums (Tiled Data) - continued

File	EPSG Code	Vertical Datum
1058_742.las	None	None
1058_744.las	None	None
1058_746.las	None	None
1058_748.las	None	None
1058_750.las	None	None
1058_752.las	None	None
1058_754.las	None	None
1058_756.las	None	None
1058_758.las	None	None
1058_760.las	None	None
1058_762.las	None	None
1058_764.las	None	None
1058_766.las	None	None
1058_768.las	None	None
1058_770.las	None	None
1058_772.las	None	None
1058_774.las	None	None
1058_776.las	None	None
1058_778.las	None	None
1058_780.las	None	None
1058_782.las	None	None
1058_784.las	None	None
1058_786.las	None	None
1058_788.las	None	None
1058_790.las	None	None
1058_792.las	None	None
1058_794.las	None	None
1058_796.las	None	None
1058_798.las	None	None
1060_688.las	None	None
1060_690.las	None	None
1060_692.las	None	None
1060_694.las	None	None
1060_696.las	None	None
1060_698.las	None	None
1060_700.las	None	None
1060_702.las	None	None
1060_704.las	None	None
1060_706.las	None	None
1060_708.las	None	None
1060_710.las	None	None
1060_712.las	None	None
1060_714.las	None	None
1060_716.las	None	None
1060_718.las	None	None
1060_720.las	None	None
1060_722.las	None	None
1060_724.las	None	None
1060_726.las	None	None

2.4 Report on Datums (Tiled Data) - continued

File	EPSG Code	Vertical Datum
1060_728.las	None	None
1060_730.las	None	None
1060_732.las	None	None
1060_734.las	None	None
1060_736.las	None	None
1060_738.las	None	None
1060_740.las	None	None
1060_742.las	None	None
1060_744.las	None	None
1060_746.las	None	None
1060_748.las	None	None
1060_750.las	None	None
1060_752.las	None	None
1060_754.las	None	None
1060_756.las	None	None
1060_758.las	None	None
1060_760.las	None	None
1060_762.las	None	None
1060_764.las	None	None
1060_766.las	None	None
1060_768.las	None	None
1060_770.las	None	None
1060_772.las	None	None
1060_774.las	None	None
1060_776.las	None	None
1060_778.las	None	None
1060_780.las	None	None
1060_782.las	None	None
1060_784.las	None	None
1060_786.las	None	None
1060_788.las	None	None
1060_790.las	None	None
1060_792.las	None	None
1060_794.las	None	None
1060_796.las	None	None
1060_798.las	None	None
1062_688.las	None	None
1062_690.las	None	None
1062_692.las	None	None
1062_694.las	None	None
1062_696.las	None	None
1062_698.las	None	None
1062_700.las	None	None
1062_702.las	None	None
1062_704.las	None	None
1062_706.las	None	None
1062_708.las	None	None
1062_710.las	None	None
1062_712.las	None	None

2.4 Report on Datums (Tiled Data) - continued

File	EPSG Code	Vertical Datum
1062_714.las	None	None
1062_716.las	None	None
1062_718.las	None	None
1062_720.las	None	None
1062_722.las	None	None
1062_724.las	None	None
1062_726.las	None	None
1062_728.las	None	None
1062_730.las	None	None
1062_732.las	None	None
1062_734.las	None	None
1062_736.las	None	None
1062_738.las	None	None
1062_740.las	None	None
1062_742.las	None	None
1062_744.las	None	None
1062_746.las	None	None
1062_748.las	None	None
1062_750.las	None	None
1062_752.las	None	None
1062_754.las	None	None
1062_756.las	None	None
1062_758.las	None	None
1062_760.las	None	None
1062_762.las	None	None
1062_764.las	None	None
1062_766.las	None	None
1062_768.las	None	None
1062_770.las	None	None
1062_772.las	None	None
1062_774.las	None	None
1062_776.las	None	None
1062_778.las	None	None
1062_780.las	None	None
1062_782.las	None	None
1062_784.las	None	None
1062_786.las	None	None
1062_788.las	None	None
1062_790.las	None	None
1062_792.las	None	None
1062_794.las	None	None
1062_796.las	None	None
1062_798.las	None	None
1064_688.las	None	None
1064_690.las	None	None
1064_692.las	None	None
1064_694.las	None	None
1064_696.las	None	None
1064_698.las	None	None

2.4 Report on Datums (Tiled Data) - continued

File	EPSG Code	Vertical Datum
1064_700.las	None	None
1064_702.las	None	None
1064_704.las	None	None
1064_706.las	None	None
1064_708.las	None	None
1064_710.las	None	None
1064_712.las	None	None
1064_714.las	None	None
1064_716.las	None	None
1064_718.las	None	None
1064_720.las	None	None
1064_722.las	None	None
1064_724.las	None	None
1064_726.las	None	None
1064_728.las	None	None
1064_730.las	None	None
1064_732.las	None	None
1064_734.las	None	None
1064_736.las	None	None
1064_738.las	None	None
1064_740.las	None	None
1064_742.las	None	None
1064_744.las	None	None
1064_746.las	None	None
1064_748.las	None	None
1064_750.las	None	None
1064_752.las	None	None
1064_754.las	None	None
1064_756.las	None	None
1064_758.las	None	None
1064_760.las	None	None
1064_762.las	None	None
1064_764.las	None	None
1064_766.las	None	None
1064_768.las	None	None
1064_770.las	None	None
1064_772.las	None	None
1064_774.las	None	None
1064_776.las	None	None
1064_778.las	None	None
1064_780.las	None	None
1064_782.las	None	None
1064_784.las	None	None
1064_786.las	None	None
1064_788.las	None	None
1064_790.las	None	None
1064_792.las	None	None
1064_794.las	None	None
1064_796.las	None	None

2.4 Report on Datums (Tiled Data) - continued

File	EPSG Code	Vertical Datum
1064_798.las	None	None
1066_688.las	None	None
1066_690.las	None	None
1066_692.las	None	None
1066_694.las	None	None
1066_696.las	None	None
1066_698.las	None	None
1066_700.las	None	None
1066_702.las	None	None
1066_704.las	None	None
1066_706.las	None	None
1066_708.las	None	None
1066_710.las	None	None
1066_712.las	None	None
1066_714.las	None	None
1066_716.las	None	None
1066_718.las	None	None
1066_720.las	None	None
1066_722.las	None	None
1066_724.las	None	None
1066_726.las	None	None
1066_728.las	None	None
1066_730.las	None	None
1066_732.las	None	None
1066_734.las	None	None
1066_736.las	None	None
1066_738.las	None	None
1066_740.las	None	None
1066_742.las	None	None
1066_744.las	None	None
1066_746.las	None	None
1066_748.las	None	None
1066_750.las	None	None
1066_752.las	None	None
1066_754.las	None	None
1066_756.las	None	None
1066_758.las	None	None
1066_760.las	None	None
1066_762.las	None	None
1066_764.las	None	None
1066_766.las	None	None
1066_768.las	None	None
1066_770.las	None	None
1066_772.las	None	None
1066_774.las	None	None
1066_776.las	None	None
1066_778.las	None	None
1066_780.las	None	None
1066_782.las	None	None

2.4 Report on Datums (Tiled Data) - continued

File	EPSG Code	Vertical Datum
1066_784.las	None	None
1066_786.las	None	None
1066_788.las	None	None
1066_790.las	None	None
1066_792.las	None	None
1066_794.las	None	None
1066_796.las	None	None
1066_798.las	None	None
1068_688.las	None	None
1068_690.las	None	None
1068_692.las	None	None
1068_694.las	None	None
1068_696.las	None	None
1068_698.las	None	None
1068_700.las	None	None
1068_702.las	None	None
1068_704.las	None	None
1068_706.las	None	None
1068_708.las	None	None
1068_710.las	None	None
1068_712.las	None	None
1068_714.las	None	None
1068_716.las	None	None
1068_718.las	None	None
1068_720.las	None	None
1068_722.las	None	None
1068_724.las	None	None
1068_726.las	None	None
1068_728.las	None	None
1068_730.las	None	None
1068_732.las	None	None
1068_734.las	None	None
1068_736.las	None	None
1068_738.las	None	None
1068_740.las	None	None
1068_742.las	None	None
1068_744.las	None	None
1068_746.las	None	None
1068_748.las	None	None
1068_750.las	None	None
1068_752.las	None	None
1068_754.las	None	None
1068_756.las	None	None
1068_758.las	None	None
1068_760.las	None	None
1068_762.las	None	None
1068_764.las	None	None
1068_766.las	None	None
1068_768.las	None	None

2.4 Report on Datums (Tiled Data) - continued

File	EPSG Code	Vertical Datum
1068_770.las	None	None
1068_772.las	None	None
1068_774.las	None	None
1068_776.las	None	None
1068_778.las	None	None
1068_780.las	None	None
1068_782.las	None	None
1068_784.las	None	None
1068_786.las	None	None
1068_788.las	None	None
1068_790.las	None	None
1068_792.las	None	None
1068_794.las	None	None
1068_796.las	None	None
1068_798.las	None	None
1070_688.las	None	None
1070_690.las	None	None
1070_692.las	None	None
1070_694.las	None	None
1070_696.las	None	None
1070_698.las	None	None
1070_700.las	None	None
1070_702.las	None	None
1070_704.las	None	None
1070_706.las	None	None
1070_708.las	None	None
1070_710.las	None	None
1070_712.las	None	None
1070_714.las	None	None
1070_716.las	None	None
1070_718.las	None	None
1070_720.las	None	None
1070_722.las	None	None
1070_724.las	None	None
1070_726.las	None	None
1070_728.las	None	None
1070_730.las	None	None
1070_732.las	None	None
1070_734.las	None	None
1070_736.las	None	None
1070_738.las	None	None
1070_740.las	None	None
1070_742.las	None	None
1070_744.las	None	None
1070_746.las	None	None
1070_748.las	None	None
1070_750.las	None	None
1070_752.las	None	None
1070_754.las	None	None

2.4 Report on Datums (Tiled Data) - continued

File	EPSG Code	Vertical Datum
1070_756.las	None	None
1070_758.las	None	None
1070_760.las	None	None
1070_762.las	None	None
1070_764.las	None	None
1070_766.las	None	None
1070_768.las	None	None
1070_770.las	None	None
1070_772.las	None	None
1070_774.las	None	None
1070_776.las	None	None
1070_778.las	None	None
1070_780.las	None	None
1070_782.las	None	None
1070_784.las	None	None
1070_786.las	None	None
1070_788.las	None	None
1070_790.las	None	None
1070_792.las	None	None
1070_794.las	None	None
1070_796.las	None	None
1070_798.las	None	None
1072_688.las	None	None
1072_690.las	None	None
1072_692.las	None	None
1072_694.las	None	None
1072_696.las	None	None
1072_698.las	None	None
1072_700.las	None	None
1072_702.las	None	None
1072_704.las	None	None
1072_706.las	None	None
1072_708.las	None	None
1072_710.las	None	None
1072_712.las	None	None
1072_714.las	None	None
1072_716.las	None	None
1072_718.las	None	None
1072_720.las	None	None
1072_722.las	None	None
1072_724.las	None	None
1072_726.las	None	None
1072_728.las	None	None
1072_730.las	None	None
1072_732.las	None	None
1072_734.las	None	None
1072_736.las	None	None
1072_738.las	None	None
1072_740.las	None	None

2.4 Report on Datums (Tiled Data) - continued

File	EPSG Code	Vertical Datum
1072_742.las	None	None
1072_744.las	None	None
1072_746.las	None	None
1072_748.las	None	None
1072_750.las	None	None
1072_752.las	None	None
1072_754.las	None	None
1072_756.las	None	None
1072_758.las	None	None
1072_760.las	None	None
1072_762.las	None	None
1072_764.las	None	None
1072_766.las	None	None
1072_768.las	None	None
1072_770.las	None	None
1072_772.las	None	None
1072_774.las	None	None
1072_776.las	None	None
1072_778.las	None	None
1072_780.las	None	None
1072_782.las	None	None
1072_784.las	None	None
1072_786.las	None	None
1072_788.las	None	None
1072_790.las	None	None
1072_792.las	None	None
1072_794.las	None	None
1072_796.las	None	None
1072_798.las	None	None
1074_688.las	None	None
1074_690.las	None	None
1074_692.las	None	None
1074_694.las	None	None
1074_696.las	None	None
1074_698.las	None	None
1074_700.las	None	None
1074_702.las	None	None
1074_704.las	None	None
1074_706.las	None	None
1074_708.las	None	None
1074_710.las	None	None
1074_712.las	None	None
1074_714.las	None	None
1074_716.las	None	None
1074_718.las	None	None
1074_720.las	None	None
1074_722.las	None	None
1074_724.las	None	None
1074_726.las	None	None

2.4 Report on Datums (Tiled Data) - continued

File	EPSG Code	Vertical Datum
1074_728.las	None	None
1074_730.las	None	None
1074_732.las	None	None
1074_734.las	None	None
1074_736.las	None	None
1074_738.las	None	None
1074_740.las	None	None
1074_742.las	None	None
1074_744.las	None	None
1074_746.las	None	None
1074_748.las	None	None
1074_750.las	None	None
1074_752.las	None	None
1074_754.las	None	None
1074_756.las	None	None
1074_758.las	None	None
1074_760.las	None	None
1074_762.las	None	None
1074_764.las	None	None
1074_766.las	None	None
1074_768.las	None	None
1074_770.las	None	None
1074_772.las	None	None
1074_774.las	None	None
1074_776.las	None	None
1074_778.las	None	None
1074_780.las	None	None
1074_782.las	None	None
1074_784.las	None	None
1074_786.las	None	None
1074_788.las	None	None
1074_790.las	None	None
1074_792.las	None	None
1074_794.las	None	None
1074_796.las	None	None
1074_798.las	None	None
1076_688.las	None	None
1076_690.las	None	None
1076_692.las	None	None
1076_694.las	None	None
1076_696.las	None	None
1076_698.las	None	None
1076_700.las	None	None
1076_702.las	None	None
1076_704.las	None	None
1076_706.las	None	None
1076_708.las	None	None
1076_710.las	None	None
1076_712.las	None	None

2.4 Report on Datums (Tiled Data) - continued

File	EPSG Code	Vertical Datum
1076_714.las	None	None
1076_716.las	None	None
1076_718.las	None	None
1076_720.las	None	None
1076_722.las	None	None
1076_724.las	None	None
1076_726.las	None	None
1076_728.las	None	None
1076_730.las	None	None
1076_732.las	None	None
1076_734.las	None	None
1076_736.las	None	None
1076_738.las	None	None
1076_740.las	None	None
1076_742.las	None	None
1076_744.las	None	None
1076_746.las	None	None
1076_748.las	None	None
1076_750.las	None	None
1076_752.las	None	None
1076_754.las	None	None
1076_756.las	None	None
1076_758.las	None	None
1076_760.las	None	None
1076_762.las	None	None
1076_764.las	None	None
1076_766.las	None	None
1076_768.las	None	None
1076_770.las	None	None
1076_772.las	None	None
1076_774.las	None	None
1076_776.las	None	None
1076_778.las	None	None
1076_780.las	None	None
1076_782.las	None	None
1076_784.las	None	None
1076_786.las	None	None
1076_788.las	None	None
1076_790.las	None	None
1076_792.las	None	None
1076_794.las	None	None
1076_796.las	None	None
1076_798.las	None	None
1078_688.las	None	None
1078_690.las	None	None
1078_692.las	None	None
1078_694.las	None	None
1078_696.las	None	None
1078_698.las	None	None

2.4 Report on Datums (Tiled Data) - continued

File	EPSG Code	Vertical Datum
1078_700.las	None	None
1078_702.las	None	None
1078_704.las	None	None
1078_706.las	None	None
1078_708.las	None	None
1078_710.las	None	None
1078_712.las	None	None
1078_714.las	None	None
1078_716.las	None	None
1078_718.las	None	None
1078_720.las	None	None
1078_722.las	None	None
1078_724.las	None	None
1078_726.las	None	None
1078_728.las	None	None
1078_730.las	None	None
1078_732.las	None	None
1078_734.las	None	None
1078_736.las	None	None
1078_738.las	None	None
1078_740.las	None	None
1078_742.las	None	None
1078_744.las	None	None
1078_746.las	None	None
1078_748.las	None	None
1078_750.las	None	None
1078_752.las	None	None
1078_754.las	None	None
1078_756.las	None	None
1078_758.las	None	None
1078_760.las	None	None
1078_762.las	None	None
1078_764.las	None	None
1078_766.las	None	None
1078_768.las	None	None
1078_770.las	None	None
1078_772.las	None	None
1078_774.las	None	None
1078_776.las	None	None
1078_778.las	None	None
1078_780.las	None	None
1078_782.las	None	None
1078_784.las	None	None
1078_786.las	None	None
1078_788.las	None	None
1078_790.las	None	None
1078_792.las	None	None
1078_794.las	None	None
1078_796.las	None	None

2.4 Report on Datums (Tiled Data) - continued

File	EPSG Code	Vertical Datum
1078_798.las	None	None
1080_688.las	None	None
1080_690.las	None	None
1080_692.las	None	None
1080_694.las	None	None
1080_696.las	None	None
1080_698.las	None	None
1080_700.las	None	None
1080_702.las	None	None
1080_704.las	None	None
1080_706.las	None	None
1080_708.las	None	None
1080_710.las	None	None
1080_712.las	None	None
1080_714.las	None	None
1080_716.las	None	None
1080_718.las	None	None
1080_720.las	None	None
1080_722.las	None	None
1080_724.las	None	None
1080_726.las	None	None
1080_728.las	None	None
1080_730.las	None	None
1080_732.las	None	None
1080_734.las	None	None
1080_736.las	None	None
1080_738.las	None	None
1080_740.las	None	None
1080_742.las	None	None
1080_744.las	None	None
1080_746.las	None	None
1080_748.las	None	None
1080_750.las	None	None
1080_752.las	None	None
1080_754.las	None	None
1080_756.las	None	None
1080_758.las	None	None
1080_760.las	None	None
1080_762.las	None	None
1080_764.las	None	None
1080_766.las	None	None
1080_768.las	None	None
1080_770.las	None	None
1080_772.las	None	None
1080_774.las	None	None
1080_776.las	None	None
1080_778.las	None	None
1080_780.las	None	None
1080_782.las	None	None

2.4 Report on Datums (Tiled Data) - continued

File	EPSG Code	Vertical Datum
1080_784.las	None	None
1080_786.las	None	None
1080_788.las	None	None
1080_790.las	None	None
1080_792.las	None	None
1080_794.las	None	None
1080_796.las	None	None
1080_798.las	None	None
1082_688.las	None	None
1082_690.las	None	None
1082_692.las	None	None
1082_694.las	None	None
1082_696.las	None	None
1082_698.las	None	None
1082_700.las	None	None
1082_702.las	None	None
1082_704.las	None	None
1082_706.las	None	None
1082_708.las	None	None
1082_710.las	None	None
1082_712.las	None	None
1082_714.las	None	None
1082_716.las	None	None
1082_718.las	None	None
1082_720.las	None	None
1082_722.las	None	None
1082_724.las	None	None
1082_726.las	None	None
1082_728.las	None	None
1082_730.las	None	None
1082_732.las	None	None
1082_734.las	None	None
1082_736.las	None	None
1082_738.las	None	None
1082_740.las	None	None
1082_742.las	None	None
1082_744.las	None	None
1082_746.las	None	None
1082_748.las	None	None
1082_750.las	None	None
1082_752.las	None	None
1082_754.las	None	None
1082_756.las	None	None
1082_758.las	None	None
1082_760.las	None	None
1082_762.las	None	None
1082_764.las	None	None
1082_766.las	None	None
1082_768.las	None	None

2.4 Report on Datums (Tiled Data) - continued

File	EPSG Code	Vertical Datum
1082_770.las	None	None
1082_772.las	None	None
1082_774.las	None	None
1082_776.las	None	None
1082_778.las	None	None
1082_780.las	None	None
1082_782.las	None	None
1082_784.las	None	None
1082_786.las	None	None
1082_788.las	None	None
1082_790.las	None	None
1082_792.las	None	None
1082_794.las	None	None
1082_796.las	None	None
1082_798.las	None	None
1084_688.las	None	None
1084_690.las	None	None
1084_692.las	None	None
1084_694.las	None	None
1084_696.las	None	None
1084_698.las	None	None
1084_700.las	None	None
1084_702.las	None	None
1084_704.las	None	None
1084_706.las	None	None
1084_708.las	None	None
1084_710.las	None	None
1084_712.las	None	None
1084_714.las	None	None
1084_716.las	None	None
1084_718.las	None	None
1084_720.las	None	None
1084_722.las	None	None
1084_724.las	None	None
1084_726.las	None	None
1084_728.las	None	None
1084_730.las	None	None
1084_732.las	None	None
1084_734.las	None	None
1084_736.las	None	None
1084_738.las	None	None
1084_740.las	None	None
1084_742.las	None	None
1084_744.las	None	None
1084_746.las	None	None
1084_748.las	None	None
1084_750.las	None	None
1084_752.las	None	None
1084_754.las	None	None

2.4 Report on Datums (Tiled Data) - continued

File	EPSG Code	Vertical Datum
1084_756.las	None	None
1084_758.las	None	None
1084_760.las	None	None
1084_762.las	None	None
1084_764.las	None	None
1084_766.las	None	None
1084_768.las	None	None
1084_770.las	None	None
1084_772.las	None	None
1084_774.las	None	None
1084_776.las	None	None
1084_778.las	None	None
1084_780.las	None	None
1084_782.las	None	None
1084_784.las	None	None
1084_786.las	None	None
1084_788.las	None	None
1084_790.las	None	None
1084_792.las	None	None
1084_794.las	None	None
1084_796.las	None	None
1084_798.las	None	None
1086_688.las	None	None
1086_690.las	None	None
1086_692.las	None	None
1086_694.las	None	None
1086_696.las	None	None
1086_698.las	None	None
1086_700.las	None	None
1086_702.las	None	None
1086_704.las	None	None
1086_706.las	None	None
1086_708.las	None	None
1086_710.las	None	None
1086_712.las	None	None
1086_714.las	None	None
1086_716.las	None	None
1086_718.las	None	None
1086_720.las	None	None
1086_722.las	None	None
1086_724.las	None	None
1086_726.las	None	None
1086_728.las	None	None
1086_730.las	None	None
1086_732.las	None	None
1086_734.las	None	None
1086_736.las	None	None
1086_738.las	None	None
1086_740.las	None	None

2.4 Report on Datums (Tiled Data) - continued

File	EPSG Code	Vertical Datum
1086_742.las	None	None
1086_744.las	None	None
1086_746.las	None	None
1086_748.las	None	None
1086_750.las	None	None
1086_752.las	None	None
1086_754.las	None	None
1086_756.las	None	None
1086_758.las	None	None
1086_760.las	None	None
1086_762.las	None	None
1086_764.las	None	None
1086_766.las	None	None
1086_768.las	None	None
1086_770.las	None	None
1086_772.las	None	None
1086_774.las	None	None
1086_776.las	None	None
1086_778.las	None	None
1086_780.las	None	None
1086_782.las	None	None
1086_784.las	None	None
1086_786.las	None	None
1086_788.las	None	None
1086_790.las	None	None
1086_792.las	None	None
1086_794.las	None	None
1086_796.las	None	None
1086_798.las	None	None
1088_688.las	None	None
1088_690.las	None	None
1088_692.las	None	None
1088_694.las	None	None
1088_696.las	None	None
1088_698.las	None	None
1088_700.las	None	None
1088_702.las	None	None
1088_704.las	None	None
1088_706.las	None	None
1088_708.las	None	None
1088_710.las	None	None
1088_712.las	None	None
1088_714.las	None	None
1088_716.las	None	None
1088_718.las	None	None
1088_720.las	None	None
1088_722.las	None	None
1088_724.las	None	None
1088_726.las	None	None

2.4 Report on Datums (Tiled Data) - continued

File	EPSG Code	Vertical Datum
1088_728.las	None	None
1088_730.las	None	None
1088_732.las	None	None
1088_734.las	None	None
1088_736.las	None	None
1088_738.las	None	None
1088_740.las	None	None
1088_742.las	None	None
1088_744.las	None	None
1088_746.las	None	None
1088_748.las	None	None
1088_750.las	None	None
1088_752.las	None	None
1088_754.las	None	None
1088_756.las	None	None
1088_758.las	None	None
1088_760.las	None	None
1088_762.las	None	None
1088_764.las	None	None
1088_766.las	None	None
1088_768.las	None	None
1088_770.las	None	None
1088_772.las	None	None
1088_774.las	None	None
1088_776.las	None	None
1088_778.las	None	None
1088_780.las	None	None
1088_782.las	None	None
1088_784.las	None	None
1088_786.las	None	None
1088_788.las	None	None
1088_790.las	None	None
1088_792.las	None	None
1088_794.las	None	None
1088_796.las	None	None
1088_798.las	None	None
1090_688.las	None	None
1090_690.las	None	None
1090_692.las	None	None
1090_694.las	None	None
1090_696.las	None	None
1090_698.las	None	None
1090_700.las	None	None
1090_702.las	None	None
1090_704.las	None	None
1090_706.las	None	None
1090_708.las	None	None
1090_710.las	None	None
1090_712.las	None	None

2.4 Report on Datums (Tiled Data) - continued

File	EPSG Code	Vertical Datum
1090_714.las	None	None
1090_716.las	None	None
1090_718.las	None	None
1090_720.las	None	None
1090_722.las	None	None
1090_724.las	None	None
1090_726.las	None	None
1090_728.las	None	None
1090_730.las	None	None
1090_732.las	None	None
1090_734.las	None	None
1090_736.las	None	None
1090_738.las	None	None
1090_740.las	None	None
1090_742.las	None	None
1090_744.las	None	None
1090_746.las	None	None
1090_748.las	None	None
1090_750.las	None	None
1090_752.las	None	None
1090_754.las	None	None
1090_756.las	None	None
1090_758.las	None	None
1090_760.las	None	None
1090_762.las	None	None
1090_764.las	None	None
1090_766.las	None	None
1090_768.las	None	None
1090_770.las	None	None
1090_772.las	None	None
1090_774.las	None	None
1090_776.las	None	None
1090_778.las	None	None
1090_780.las	None	None
1090_782.las	None	None
1090_784.las	None	None
1090_786.las	None	None
1090_788.las	None	None
1090_790.las	None	None
1090_792.las	None	None
1090_794.las	None	None
1090_796.las	None	None
1090_798.las	None	None
1092_688.las	None	None
1092_690.las	None	None
1092_692.las	None	None
1092_694.las	None	None
1092_696.las	None	None
1092_698.las	None	None

2.4 Report on Datums (Tiled Data) - continued

File	EPSG Code	Vertical Datum
1092_700.las	None	None
1092_702.las	None	None
1092_704.las	None	None
1092_706.las	None	None
1092_708.las	None	None
1092_710.las	None	None
1092_712.las	None	None
1092_714.las	None	None
1092_716.las	None	None
1092_718.las	None	None
1092_720.las	None	None
1092_722.las	None	None
1092_724.las	None	None
1092_726.las	None	None
1092_728.las	None	None
1092_730.las	None	None
1092_732.las	None	None
1092_734.las	None	None
1092_736.las	None	None
1092_738.las	None	None
1092_740.las	None	None
1092_742.las	None	None
1092_744.las	None	None
1092_746.las	None	None
1092_748.las	None	None
1092_750.las	None	None
1092_752.las	None	None
1092_754.las	None	None
1092_756.las	None	None
1092_758.las	None	None
1092_760.las	None	None
1092_762.las	None	None
1092_764.las	None	None
1092_766.las	None	None
1092_768.las	None	None
1092_770.las	None	None
1092_772.las	None	None
1092_774.las	None	None
1092_776.las	None	None
1092_778.las	None	None
1092_780.las	None	None
1092_782.las	None	None
1092_784.las	None	None
1092_786.las	None	None
1092_788.las	None	None
1092_790.las	None	None
1092_792.las	None	None
1092_794.las	None	None
1092_796.las	None	None

2.4 Report on Datums (Tiled Data) - continued

File	EPSG Code	Vertical Datum
1092_798.las	None	None
1094_688.las	None	None
1094_690.las	None	None
1094_692.las	None	None
1094_694.las	None	None
1094_696.las	None	None
1094_698.las	None	None
1094_700.las	None	None
1094_702.las	None	None
1094_704.las	None	None
1094_706.las	None	None
1094_708.las	None	None
1094_710.las	None	None
1094_712.las	None	None
1094_714.las	None	None
1094_716.las	None	None
1094_718.las	None	None
1094_720.las	None	None
1094_722.las	None	None
1094_724.las	None	None
1094_726.las	None	None
1094_728.las	None	None
1094_730.las	None	None
1094_732.las	None	None
1094_734.las	None	None
1094_736.las	None	None
1094_738.las	None	None
1094_740.las	None	None
1094_742.las	None	None
1094_744.las	None	None
1094_746.las	None	None
1094_748.las	None	None
1094_750.las	None	None
1094_752.las	None	None
1094_754.las	None	None
1094_756.las	None	None
1094_758.las	None	None
1094_760.las	None	None
1094_762.las	None	None
1094_764.las	None	None
1094_766.las	None	None
1094_768.las	None	None
1094_770.las	None	None
1094_772.las	None	None
1094_774.las	None	None
1094_776.las	None	None
1094_778.las	None	None
1094_780.las	None	None
1094_782.las	None	None

2.4 Report on Datums (Tiled Data) - continued

File	EPSG Code	Vertical Datum
1094_784.las	None	None
1094_786.las	None	None
1094_788.las	None	None
1094_790.las	None	None
1094_792.las	None	None
1094_794.las	None	None
1094_796.las	None	None
1094_798.las	None	None
1096_688.las	None	None
1096_690.las	None	None
1096_692.las	None	None
1096_694.las	None	None
1096_696.las	None	None
1096_698.las	None	None
1096_700.las	None	None
1096_702.las	None	None
1096_704.las	None	None
1096_706.las	None	None
1096_708.las	None	None
1096_710.las	None	None
1096_712.las	None	None
1096_714.las	None	None
1096_716.las	None	None
1096_718.las	None	None
1096_720.las	None	None
1096_722.las	None	None
1096_724.las	None	None
1096_726.las	None	None
1096_728.las	None	None
1096_730.las	None	None
1096_732.las	None	None
1096_734.las	None	None
1096_736.las	None	None
1096_738.las	None	None
1096_740.las	None	None
1096_742.las	None	None
1096_744.las	None	None
1096_746.las	None	None
1096_748.las	None	None
1096_750.las	None	None
1096_752.las	None	None
1096_754.las	None	None
1096_756.las	None	None
1096_758.las	None	None
1096_760.las	None	None
1096_762.las	None	None
1096_764.las	None	None
1096_766.las	None	None
1096_768.las	None	None

2.4 Report on Datums (Tiled Data) - continued

File	EPSG Code	Vertical Datum
1096_770.las	None	None
1096_772.las	None	None
1096_774.las	None	None
1096_776.las	None	None
1096_778.las	None	None
1096_780.las	None	None
1096_782.las	None	None
1096_784.las	None	None
1096_786.las	None	None
1096_788.las	None	None
1096_790.las	None	None
1096_792.las	None	None
1096_794.las	None	None
1096_796.las	None	None
1096_798.las	None	None
1098_688.las	None	None
1098_690.las	None	None
1098_692.las	None	None
1098_694.las	None	None
1098_696.las	None	None
1098_698.las	None	None
1098_700.las	None	None
1098_702.las	None	None
1098_704.las	None	None
1098_706.las	None	None
1098_708.las	None	None
1098_710.las	None	None
1098_712.las	None	None
1098_714.las	None	None
1098_716.las	None	None
1098_718.las	None	None
1098_720.las	None	None
1098_722.las	None	None
1098_724.las	None	None
1098_726.las	None	None
1098_728.las	None	None
1098_730.las	None	None
1098_732.las	None	None
1098_734.las	None	None
1098_736.las	None	None
1098_738.las	None	None
1098_740.las	None	None
1098_742.las	None	None
1098_744.las	None	None
1098_746.las	None	None
1098_748.las	None	None
1098_750.las	None	None
1098_752.las	None	None
1098_754.las	None	None

2.4 Report on Datums (Tiled Data) - continued

File	EPSG Code	Vertical Datum
1098_756.las	None	None
1098_758.las	None	None
1098_760.las	None	None
1098_762.las	None	None
1098_764.las	None	None
1098_766.las	None	None
1098_768.las	None	None
1098_770.las	None	None
1098_772.las	None	None
1098_774.las	None	None
1098_776.las	None	None
1098_778.las	None	None
1098_780.las	None	None
1098_782.las	None	None
1098_784.las	None	None
1098_786.las	None	None
1098_788.las	None	None
1098_790.las	None	None
1098_792.las	None	None
1098_794.las	None	None
1098_796.las	None	None
1098_798.las	None	None
1100_688.las	None	None
1100_690.las	None	None
1100_692.las	None	None
1100_694.las	None	None
1100_696.las	None	None
1100_698.las	None	None
1100_700.las	None	None
1100_702.las	None	None
1100_704.las	None	None
1100_706.las	None	None
1100_708.las	None	None
1100_710.las	None	None
1100_712.las	None	None
1100_714.las	None	None
1100_716.las	None	None
1100_718.las	None	None
1100_720.las	None	None
1100_722.las	None	None
1100_724.las	None	None
1100_726.las	None	None
1100_728.las	None	None
1100_730.las	None	None
1100_732.las	None	None
1100_734.las	None	None
1100_736.las	None	None
1100_738.las	None	None
1100_740.las	None	None

2.4 Report on Datums (Tiled Data) - continued

File	EPSG Code	Vertical Datum
1100_742.las	None	None
1100_744.las	None	None
1100_746.las	None	None
1100_748.las	None	None
1100_750.las	None	None
1100_752.las	None	None
1100_754.las	None	None
1100_756.las	None	None
1100_758.las	None	None
1100_760.las	None	None
1100_762.las	None	None
1100_764.las	None	None
1100_766.las	None	None
1100_768.las	None	None
1100_770.las	None	None
1100_772.las	None	None
1100_774.las	None	None
1100_776.las	None	None
1100_778.las	None	None
1100_780.las	None	None
1100_782.las	None	None
1100_784.las	None	None
1100_786.las	None	None
1100_788.las	None	None
1100_790.las	None	None
1100_792.las	None	None
1100_794.las	None	None
1100_796.las	None	None
1100_798.las	None	None
1102_688.las	None	None
1102_690.las	None	None
1102_692.las	None	None
1102_694.las	None	None
1102_696.las	None	None
1102_698.las	None	None
1102_700.las	None	None
1102_702.las	None	None
1102_704.las	None	None
1102_706.las	None	None
1102_708.las	None	None
1102_710.las	None	None
1102_712.las	None	None
1102_714.las	None	None
1102_716.las	None	None
1102_718.las	None	None
1102_720.las	None	None
1102_722.las	None	None
1102_724.las	None	None
1102_726.las	None	None

2.4 Report on Datums (Tiled Data) - continued

File	EPSG Code	Vertical Datum
1102_728.las	None	None
1102_730.las	None	None
1102_732.las	None	None
1102_734.las	None	None
1102_736.las	None	None
1102_738.las	None	None
1102_740.las	None	None
1102_742.las	None	None
1102_744.las	None	None
1102_746.las	None	None
1102_748.las	None	None
1102_750.las	None	None
1102_752.las	None	None
1102_754.las	None	None
1102_756.las	None	None
1102_758.las	None	None
1102_760.las	None	None
1102_762.las	None	None
1102_764.las	None	None
1102_766.las	None	None
1102_768.las	None	None
1102_770.las	None	None
1102_772.las	None	None
1102_774.las	None	None
1102_776.las	None	None
1102_778.las	None	None
1102_780.las	None	None
1102_782.las	None	None
1102_784.las	None	None
1102_786.las	None	None
1102_788.las	None	None
1102_790.las	None	None
1102_792.las	None	None
1102_794.las	None	None
1102_796.las	None	None
1102_798.las	None	None
1104_688.las	None	None
1104_690.las	None	None
1104_692.las	None	None
1104_694.las	None	None
1104_696.las	None	None
1104_698.las	None	None
1104_700.las	None	None
1104_702.las	None	None
1104_704.las	None	None
1104_706.las	None	None
1104_708.las	None	None
1104_710.las	None	None
1104_712.las	None	None

2.4 Report on Datums (Tiled Data) - continued

File	EPSG Code	Vertical Datum
1104_714.las	None	None
1104_716.las	None	None
1104_718.las	None	None
1104_720.las	None	None
1104_722.las	None	None
1104_724.las	None	None
1104_726.las	None	None
1104_728.las	None	None
1104_730.las	None	None
1104_732.las	None	None
1104_734.las	None	None
1104_736.las	None	None
1104_738.las	None	None
1104_740.las	None	None
1104_742.las	None	None
1104_744.las	None	None
1104_746.las	None	None
1104_748.las	None	None
1104_750.las	None	None
1104_752.las	None	None
1104_754.las	None	None
1104_756.las	None	None
1104_758.las	None	None
1104_760.las	None	None
1104_762.las	None	None
1104_764.las	None	None
1104_766.las	None	None
1104_768.las	None	None
1104_770.las	None	None
1104_772.las	None	None
1104_774.las	None	None
1104_776.las	None	None
1104_778.las	None	None
1104_780.las	None	None
1104_782.las	None	None
1104_784.las	None	None
1104_786.las	None	None
1104_788.las	None	None
1104_790.las	None	None
1104_792.las	None	None
1104_794.las	None	None
1104_796.las	None	None
1104_798.las	None	None
1106_688.las	None	None
1106_690.las	None	None
1106_692.las	None	None
1106_694.las	None	None
1106_696.las	None	None
1106_698.las	None	None

2.4 Report on Datums (Tiled Data) - continued

File	EPSG Code	Vertical Datum
1106_700.las	None	None
1106_702.las	None	None
1106_704.las	None	None
1106_706.las	None	None
1106_708.las	None	None
1106_710.las	None	None
1106_712.las	None	None
1106_714.las	None	None
1106_716.las	None	None
1106_718.las	None	None
1106_720.las	None	None
1106_722.las	None	None
1106_724.las	None	None
1106_726.las	None	None
1106_728.las	None	None
1106_730.las	None	None
1106_732.las	None	None
1106_734.las	None	None
1106_736.las	None	None
1106_738.las	None	None
1106_740.las	None	None
1106_742.las	None	None
1106_744.las	None	None
1106_746.las	None	None
1106_748.las	None	None
1106_750.las	None	None
1106_752.las	None	None
1106_754.las	None	None
1106_756.las	None	None
1106_758.las	None	None
1106_760.las	None	None
1106_762.las	None	None
1106_764.las	None	None
1106_766.las	None	None
1106_768.las	None	None
1106_770.las	None	None
1106_772.las	None	None
1106_774.las	None	None
1106_776.las	None	None
1106_778.las	None	None
1106_780.las	None	None
1106_782.las	None	None
1106_784.las	None	None
1106_786.las	None	None
1106_788.las	None	None
1106_790.las	None	None
1106_792.las	None	None
1106_794.las	None	None
1106_796.las	None	None

2.4 Report on Datums (Tiled Data) - continued

File	EPSG Code	Vertical Datum
1106_798.las	None	None
1108_688.las	None	None
1108_690.las	None	None
1108_692.las	None	None
1108_694.las	None	None
1108_696.las	None	None
1108_698.las	None	None
1108_700.las	None	None
1108_702.las	None	None
1108_704.las	None	None
1108_706.las	None	None
1108_708.las	None	None
1108_710.las	None	None
1108_712.las	None	None
1108_714.las	None	None
1108_716.las	None	None
1108_718.las	None	None
1108_720.las	None	None
1108_722.las	None	None
1108_724.las	None	None
1108_726.las	None	None
1108_728.las	None	None
1108_730.las	None	None
1108_732.las	None	None
1108_734.las	None	None
1108_736.las	None	None
1108_738.las	None	None
1108_740.las	None	None
1108_742.las	None	None
1108_744.las	None	None
1108_746.las	None	None
1108_748.las	None	None
1108_750.las	None	None
1108_752.las	None	None
1108_754.las	None	None
1108_756.las	None	None
1108_758.las	None	None
1108_760.las	None	None
1108_762.las	None	None
1108_764.las	None	None
1108_766.las	None	None
1108_768.las	None	None
1108_770.las	None	None
1108_772.las	None	None
1108_774.las	None	None
1108_776.las	None	None
1108_778.las	None	None
1108_780.las	None	None
1108_782.las	None	None

2.4 Report on Datums (Tiled Data) - continued

File	EPSG Code	Vertical Datum
1108_784.las	None	None
1108_786.las	None	None
1108_788.las	None	None
1108_790.las	None	None
1108_792.las	None	None
1108_794.las	None	None
1108_796.las	None	None
1108_798.las	None	None
990_712.las	None	None
990_714.las	None	None
990_716.las	None	None
990_718.las	None	None
992_710.las	None	None
992_712.las	None	None
992_714.las	None	None
992_716.las	None	None
992_718.las	None	None
992_720.las	None	None
992_740.las	None	None
992_742.las	None	None
992_744.las	None	None
992_746.las	None	None
992_748.las	None	None
992_750.las	None	None
994_706.las	None	None
994_708.las	None	None
994_710.las	None	None
994_712.las	None	None
994_714.las	None	None
994_716.las	None	None
994_718.las	None	None
994_720.las	None	None
994_722.las	None	None
994_728.las	None	None
994_730.las	None	None
994_732.las	None	None
994_734.las	None	None
994_736.las	None	None
994_738.las	None	None
994_740.las	None	None
994_742.las	None	None
994_744.las	None	None
994_746.las	None	None
994_748.las	None	None
994_750.las	None	None
994_752.las	None	None
994_754.las	None	None
996_706.las	None	None
996_708.las	None	None

2.4 Report on Datums (Tiled Data) - continued

File	EPSG Code	Vertical Datum
996_710.las	None	None
996_712.las	None	None
996_714.las	None	None
996_716.las	None	None
996_718.las	None	None
996_720.las	None	None
996_722.las	None	None
996_724.las	None	None
996_726.las	None	None
996_728.las	None	None
996_730.las	None	None
996_732.las	None	None
996_734.las	None	None
996_736.las	None	None
996_738.las	None	None
996_740.las	None	None
996_742.las	None	None
996_744.las	None	None
996_746.las	None	None
996_748.las	None	None
996_750.las	None	None
996_752.las	None	None
996_754.las	None	None
998_706.las	None	None
998_708.las	None	None
998_710.las	None	None
998_712.las	None	None
998_714.las	None	None
998_716.las	None	None
998_718.las	None	None
998_720.las	None	None
998_722.las	None	None
998_724.las	None	None
998_726.las	None	None
998_728.las	None	None
998_730.las	None	None
998_732.las	None	None
998_734.las	None	None
998_736.las	None	None
998_738.las	None	None
998_740.las	None	None
998_742.las	None	None
998_744.las	None	None
998_746.las	None	None
998_748.las	None	None
998_750.las	None	None
998_752.las	None	None
998_754.las	None	None

2.5 Report on Projections (Tiled Data)

[Classified Files - C:\Users\mrjeffer\Desktop\Richland\LAS](#)

File	EPSG Code	Projection
1000_704.las	None	None
1000_706.las	None	None
1000_708.las	None	None
1000_710.las	None	None
1000_712.las	None	None
1000_714.las	None	None
1000_716.las	None	None
1000_718.las	None	None
1000_720.las	None	None
1000_722.las	None	None
1000_724.las	None	None
1000_726.las	None	None
1000_728.las	None	None
1000_730.las	None	None
1000_732.las	None	None
1000_734.las	None	None
1000_736.las	None	None
1000_738.las	None	None
1000_740.las	None	None
1000_742.las	None	None
1000_744.las	None	None
1000_746.las	None	None
1000_748.las	None	None
1000_750.las	None	None
1000_752.las	None	None
1000_754.las	None	None
1000_756.las	None	None
1000_758.las	None	None
1000_760.las	None	None
1000_762.las	None	None
1000_764.las	None	None
1000_766.las	None	None
1000_768.las	None	None

2.5 Report on Projections (Tiled Data) - continued

File	EPSG Code	Projection
1000_770.las	None	None
1000_772.las	None	None
1000_774.las	None	None
1000_776.las	None	None
1000_778.las	None	None
1000_780.las	None	None
1000_782.las	None	None
1000_784.las	None	None
1000_786.las	None	None
1000_788.las	None	None
1000_790.las	None	None
1000_792.las	None	None
1000_794.las	None	None
1000_796.las	None	None
1002_698.las	None	None
1002_700.las	None	None
1002_702.las	None	None
1002_704.las	None	None
1002_706.las	None	None
1002_708.las	None	None
1002_710.las	None	None
1002_712.las	None	None
1002_714.las	None	None
1002_716.las	None	None
1002_718.las	None	None
1002_720.las	None	None
1002_722.las	None	None
1002_724.las	None	None
1002_726.las	None	None
1002_728.las	None	None
1002_730.las	None	None
1002_732.las	None	None
1002_734.las	None	None
1002_736.las	None	None
1002_738.las	None	None
1002_740.las	None	None
1002_742.las	None	None
1002_744.las	None	None
1002_746.las	None	None
1002_748.las	None	None
1002_750.las	None	None
1002_752.las	None	None
1002_754.las	None	None
1002_756.las	None	None
1002_758.las	None	None
1002_760.las	None	None
1002_762.las	None	None
1002_764.las	None	None
1002_766.las	None	None

2.5 Report on Projections (Tiled Data) - continued

File	EPSG Code	Projection
1002_768.las	None	None
1002_770.las	None	None
1002_772.las	None	None
1002_774.las	None	None
1002_776.las	None	None
1002_778.las	None	None
1002_780.las	None	None
1002_782.las	None	None
1002_784.las	None	None
1002_786.las	None	None
1002_788.las	None	None
1002_790.las	None	None
1002_792.las	None	None
1002_794.las	None	None
1002_796.las	None	None
1002_798.las	None	None
1004_698.las	None	None
1004_700.las	None	None
1004_702.las	None	None
1004_704.las	None	None
1004_706.las	None	None
1004_708.las	None	None
1004_710.las	None	None
1004_712.las	None	None
1004_714.las	None	None
1004_716.las	None	None
1004_718.las	None	None
1004_720.las	None	None
1004_722.las	None	None
1004_724.las	None	None
1004_726.las	None	None
1004_728.las	None	None
1004_730.las	None	None
1004_732.las	None	None
1004_734.las	None	None
1004_736.las	None	None
1004_738.las	None	None
1004_740.las	None	None
1004_742.las	None	None
1004_744.las	None	None
1004_746.las	None	None
1004_748.las	None	None
1004_750.las	None	None
1004_752.las	None	None
1004_754.las	None	None
1004_756.las	None	None
1004_758.las	None	None
1004_760.las	None	None
1004_762.las	None	None

2.5 Report on Projections (Tiled Data) - continued

File	EPSG Code	Projection
1004_764.las	None	None
1004_766.las	None	None
1004_768.las	None	None
1004_770.las	None	None
1004_772.las	None	None
1004_774.las	None	None
1004_776.las	None	None
1004_778.las	None	None
1004_780.las	None	None
1004_782.las	None	None
1004_784.las	None	None
1004_786.las	None	None
1004_788.las	None	None
1004_790.las	None	None
1004_792.las	None	None
1004_794.las	None	None
1004_796.las	None	None
1004_798.las	None	None
1006_698.las	None	None
1006_700.las	None	None
1006_702.las	None	None
1006_704.las	None	None
1006_706.las	None	None
1006_708.las	None	None
1006_710.las	None	None
1006_712.las	None	None
1006_714.las	None	None
1006_716.las	None	None
1006_718.las	None	None
1006_720.las	None	None
1006_722.las	None	None
1006_724.las	None	None
1006_726.las	None	None
1006_728.las	None	None
1006_730.las	None	None
1006_732.las	None	None
1006_734.las	None	None
1006_736.las	None	None
1006_738.las	None	None
1006_740.las	None	None
1006_742.las	None	None
1006_744.las	None	None
1006_746.las	None	None
1006_748.las	None	None
1006_750.las	None	None
1006_752.las	None	None
1006_754.las	None	None
1006_756.las	None	None
1006_758.las	None	None

2.5 Report on Projections (Tiled Data) - continued

File	EPSG Code	Projection
1006_760.las	None	None
1006_762.las	None	None
1006_764.las	None	None
1006_766.las	None	None
1006_768.las	None	None
1006_770.las	None	None
1006_772.las	None	None
1006_774.las	None	None
1006_776.las	None	None
1006_778.las	None	None
1006_780.las	None	None
1006_782.las	None	None
1006_784.las	None	None
1006_786.las	None	None
1006_788.las	None	None
1006_790.las	None	None
1006_792.las	None	None
1006_794.las	None	None
1006_796.las	None	None
1006_798.las	None	None
1008_698.las	None	None
1008_700.las	None	None
1008_702.las	None	None
1008_704.las	None	None
1008_706.las	None	None
1008_708.las	None	None
1008_710.las	None	None
1008_712.las	None	None
1008_714.las	None	None
1008_716.las	None	None
1008_718.las	None	None
1008_720.las	None	None
1008_722.las	None	None
1008_724.las	None	None
1008_726.las	None	None
1008_728.las	None	None
1008_730.las	None	None
1008_732.las	None	None
1008_734.las	None	None
1008_736.las	None	None
1008_738.las	None	None
1008_740.las	None	None
1008_742.las	None	None
1008_744.las	None	None
1008_746.las	None	None
1008_748.las	None	None
1008_750.las	None	None
1008_752.las	None	None
1008_754.las	None	None

2.5 Report on Projections (Tiled Data) - continued

File	EPSG Code	Projection
1008_756.las	None	None
1008_758.las	None	None
1008_760.las	None	None
1008_762.las	None	None
1008_764.las	None	None
1008_766.las	None	None
1008_768.las	None	None
1008_770.las	None	None
1008_772.las	None	None
1008_774.las	None	None
1008_776.las	None	None
1008_778.las	None	None
1008_780.las	None	None
1008_782.las	None	None
1008_784.las	None	None
1008_786.las	None	None
1008_788.las	None	None
1008_790.las	None	None
1008_792.las	None	None
1008_794.las	None	None
1008_796.las	None	None
1008_798.las	None	None
1010_698.las	None	None
1010_700.las	None	None
1010_702.las	None	None
1010_704.las	None	None
1010_706.las	None	None
1010_708.las	None	None
1010_710.las	None	None
1010_712.las	None	None
1010_714.las	None	None
1010_716.las	None	None
1010_718.las	None	None
1010_720.las	None	None
1010_722.las	None	None
1010_724.las	None	None
1010_726.las	None	None
1010_728.las	None	None
1010_730.las	None	None
1010_732.las	None	None
1010_734.las	None	None
1010_736.las	None	None
1010_738.las	None	None
1010_740.las	None	None
1010_742.las	None	None
1010_744.las	None	None
1010_746.las	None	None
1010_748.las	None	None
1010_750.las	None	None

2.5 Report on Projections (Tiled Data) - continued

File	EPSG Code	Projection
1010_752.las	None	None
1010_754.las	None	None
1010_756.las	None	None
1010_758.las	None	None
1010_760.las	None	None
1010_762.las	None	None
1010_764.las	None	None
1010_766.las	None	None
1010_768.las	None	None
1010_770.las	None	None
1010_772.las	None	None
1010_774.las	None	None
1010_776.las	None	None
1010_778.las	None	None
1010_780.las	None	None
1010_782.las	None	None
1010_784.las	None	None
1010_786.las	None	None
1010_788.las	None	None
1010_790.las	None	None
1010_792.las	None	None
1010_794.las	None	None
1010_796.las	None	None
1010_798.las	None	None
1012_698.las	None	None
1012_700.las	None	None
1012_702.las	None	None
1012_704.las	None	None
1012_706.las	None	None
1012_708.las	None	None
1012_710.las	None	None
1012_712.las	None	None
1012_714.las	None	None
1012_716.las	None	None
1012_718.las	None	None
1012_720.las	None	None
1012_722.las	None	None
1012_724.las	None	None
1012_726.las	None	None
1012_728.las	None	None
1012_730.las	None	None
1012_732.las	None	None
1012_734.las	None	None
1012_736.las	None	None
1012_738.las	None	None
1012_740.las	None	None
1012_742.las	None	None
1012_744.las	None	None
1012_746.las	None	None

2.5 Report on Projections (Tiled Data) - continued

File	EPSG Code	Projection
1012_748.las	None	None
1012_750.las	None	None
1012_752.las	None	None
1012_754.las	None	None
1012_756.las	None	None
1012_758.las	None	None
1012_760.las	None	None
1012_762.las	None	None
1012_764.las	None	None
1012_766.las	None	None
1012_768.las	None	None
1012_770.las	None	None
1012_772.las	None	None
1012_774.las	None	None
1012_776.las	None	None
1012_778.las	None	None
1012_780.las	None	None
1012_782.las	None	None
1012_784.las	None	None
1012_786.las	None	None
1012_788.las	None	None
1012_790.las	None	None
1012_792.las	None	None
1012_794.las	None	None
1012_796.las	None	None
1012_798.las	None	None
1014_698.las	None	None
1014_700.las	None	None
1014_702.las	None	None
1014_704.las	None	None
1014_706.las	None	None
1014_708.las	None	None
1014_710.las	None	None
1014_712.las	None	None
1014_714.las	None	None
1014_716.las	None	None
1014_718.las	None	None
1014_720.las	None	None
1014_722.las	None	None
1014_724.las	None	None
1014_726.las	None	None
1014_728.las	None	None
1014_730.las	None	None
1014_732.las	None	None
1014_734.las	None	None
1014_736.las	None	None
1014_738.las	None	None
1014_740.las	None	None
1014_742.las	None	None

2.5 Report on Projections (Tiled Data) - continued

File	EPSG Code	Projection
1014_744.las	None	None
1014_746.las	None	None
1014_748.las	None	None
1014_750.las	None	None
1014_752.las	None	None
1014_754.las	None	None
1014_756.las	None	None
1014_758.las	None	None
1014_760.las	None	None
1014_762.las	None	None
1014_764.las	None	None
1014_766.las	None	None
1014_768.las	None	None
1014_770.las	None	None
1014_772.las	None	None
1014_774.las	None	None
1014_776.las	None	None
1014_778.las	None	None
1014_780.las	None	None
1014_782.las	None	None
1014_784.las	None	None
1014_786.las	None	None
1014_788.las	None	None
1014_790.las	None	None
1014_792.las	None	None
1014_794.las	None	None
1014_796.las	None	None
1014_798.las	None	None
1016_698.las	None	None
1016_700.las	None	None
1016_702.las	None	None
1016_704.las	None	None
1016_706.las	None	None
1016_708.las	None	None
1016_710.las	None	None
1016_712.las	None	None
1016_714.las	None	None
1016_716.las	None	None
1016_718.las	None	None
1016_720.las	None	None
1016_722.las	None	None
1016_724.las	None	None
1016_726.las	None	None
1016_728.las	None	None
1016_730.las	None	None
1016_732.las	None	None
1016_734.las	None	None
1016_736.las	None	None
1016_738.las	None	None

2.5 Report on Projections (Tiled Data) - continued

File	EPSG Code	Projection
1016_740.las	None	None
1016_742.las	None	None
1016_744.las	None	None
1016_746.las	None	None
1016_748.las	None	None
1016_750.las	None	None
1016_752.las	None	None
1016_754.las	None	None
1016_756.las	None	None
1016_758.las	None	None
1016_760.las	None	None
1016_762.las	None	None
1016_764.las	None	None
1016_766.las	None	None
1016_768.las	None	None
1016_770.las	None	None
1016_772.las	None	None
1016_774.las	None	None
1016_776.las	None	None
1016_778.las	None	None
1016_780.las	None	None
1016_782.las	None	None
1016_784.las	None	None
1016_786.las	None	None
1016_788.las	None	None
1016_790.las	None	None
1016_792.las	None	None
1016_794.las	None	None
1016_796.las	None	None
1016_798.las	None	None
1018_698.las	None	None
1018_700.las	None	None
1018_702.las	None	None
1018_704.las	None	None
1018_706.las	None	None
1018_708.las	None	None
1018_710.las	None	None
1018_712.las	None	None
1018_714.las	None	None
1018_716.las	None	None
1018_718.las	None	None
1018_720.las	None	None
1018_722.las	None	None
1018_724.las	None	None
1018_726.las	None	None
1018_728.las	None	None
1018_730.las	None	None
1018_732.las	None	None
1018_734.las	None	None

2.5 Report on Projections (Tiled Data) - continued

File	EPSG Code	Projection
1018_736.las	None	None
1018_738.las	None	None
1018_740.las	None	None
1018_742.las	None	None
1018_744.las	None	None
1018_746.las	None	None
1018_748.las	None	None
1018_750.las	None	None
1018_752.las	None	None
1018_754.las	None	None
1018_756.las	None	None
1018_758.las	None	None
1018_760.las	None	None
1018_762.las	None	None
1018_764.las	None	None
1018_766.las	None	None
1018_768.las	None	None
1018_770.las	None	None
1018_772.las	None	None
1018_774.las	None	None
1018_776.las	None	None
1018_778.las	None	None
1018_780.las	None	None
1018_782.las	None	None
1018_784.las	None	None
1018_786.las	None	None
1018_788.las	None	None
1018_790.las	None	None
1018_792.las	None	None
1018_794.las	None	None
1018_796.las	None	None
1018_798.las	None	None
1020_698.las	None	None
1020_700.las	None	None
1020_702.las	None	None
1020_704.las	None	None
1020_706.las	None	None
1020_708.las	None	None
1020_710.las	None	None
1020_712.las	None	None
1020_714.las	None	None
1020_716.las	None	None
1020_718.las	None	None
1020_720.las	None	None
1020_722.las	None	None
1020_724.las	None	None
1020_726.las	None	None
1020_728.las	None	None
1020_730.las	None	None

2.5 Report on Projections (Tiled Data) - continued

File	EPSG Code	Projection
1020_732.las	None	None
1020_734.las	None	None
1020_736.las	None	None
1020_738.las	None	None
1020_740.las	None	None
1020_742.las	None	None
1020_744.las	None	None
1020_746.las	None	None
1020_748.las	None	None
1020_750.las	None	None
1020_752.las	None	None
1020_754.las	None	None
1020_756.las	None	None
1020_758.las	None	None
1020_760.las	None	None
1020_762.las	None	None
1020_764.las	None	None
1020_766.las	None	None
1020_768.las	None	None
1020_770.las	None	None
1020_772.las	None	None
1020_774.las	None	None
1020_776.las	None	None
1020_778.las	None	None
1020_780.las	None	None
1020_782.las	None	None
1020_784.las	None	None
1020_786.las	None	None
1020_788.las	None	None
1020_790.las	None	None
1020_792.las	None	None
1020_794.las	None	None
1020_796.las	None	None
1020_798.las	None	None
1022_698.las	None	None
1022_700.las	None	None
1022_702.las	None	None
1022_704.las	None	None
1022_706.las	None	None
1022_708.las	None	None
1022_710.las	None	None
1022_712.las	None	None
1022_714.las	None	None
1022_716.las	None	None
1022_718.las	None	None
1022_720.las	None	None
1022_722.las	None	None
1022_724.las	None	None
1022_726.las	None	None

2.5 Report on Projections (Tiled Data) - continued

File	EPSG Code	Projection
1022_728.las	None	None
1022_730.las	None	None
1022_732.las	None	None
1022_734.las	None	None
1022_736.las	None	None
1022_738.las	None	None
1022_740.las	None	None
1022_742.las	None	None
1022_744.las	None	None
1022_746.las	None	None
1022_748.las	None	None
1022_750.las	None	None
1022_752.las	None	None
1022_754.las	None	None
1022_756.las	None	None
1022_758.las	None	None
1022_760.las	None	None
1022_762.las	None	None
1022_764.las	None	None
1022_766.las	None	None
1022_768.las	None	None
1022_770.las	None	None
1022_772.las	None	None
1022_774.las	None	None
1022_776.las	None	None
1022_778.las	None	None
1022_780.las	None	None
1022_782.las	None	None
1022_784.las	None	None
1022_786.las	None	None
1022_788.las	None	None
1022_790.las	None	None
1022_792.las	None	None
1022_794.las	None	None
1022_796.las	None	None
1022_798.las	None	None
1024_698.las	None	None
1024_700.las	None	None
1024_702.las	None	None
1024_704.las	None	None
1024_706.las	None	None
1024_708.las	None	None
1024_710.las	None	None
1024_712.las	None	None
1024_714.las	None	None
1024_716.las	None	None
1024_718.las	None	None
1024_720.las	None	None
1024_722.las	None	None

2.5 Report on Projections (Tiled Data) - continued

File	EPSG Code	Projection
1024_724.las	None	None
1024_726.las	None	None
1024_728.las	None	None
1024_730.las	None	None
1024_732.las	None	None
1024_734.las	None	None
1024_736.las	None	None
1024_738.las	None	None
1024_740.las	None	None
1024_742.las	None	None
1024_744.las	None	None
1024_746.las	None	None
1024_748.las	None	None
1024_750.las	None	None
1024_752.las	None	None
1024_754.las	None	None
1024_756.las	None	None
1024_758.las	None	None
1024_760.las	None	None
1024_762.las	None	None
1024_764.las	None	None
1024_766.las	None	None
1024_768.las	None	None
1024_770.las	None	None
1024_772.las	None	None
1024_774.las	None	None
1024_776.las	None	None
1024_778.las	None	None
1024_780.las	None	None
1024_782.las	None	None
1024_784.las	None	None
1024_786.las	None	None
1024_788.las	None	None
1024_790.las	None	None
1024_792.las	None	None
1024_794.las	None	None
1024_796.las	None	None
1024_798.las	None	None
1026_698.las	None	None
1026_700.las	None	None
1026_702.las	None	None
1026_704.las	None	None
1026_706.las	None	None
1026_708.las	None	None
1026_710.las	None	None
1026_712.las	None	None
1026_714.las	None	None
1026_716.las	None	None
1026_718.las	None	None

2.5 Report on Projections (Tiled Data) - continued

File	EPSG Code	Projection
1026_720.las	None	None
1026_722.las	None	None
1026_724.las	None	None
1026_726.las	None	None
1026_728.las	None	None
1026_730.las	None	None
1026_732.las	None	None
1026_734.las	None	None
1026_736.las	None	None
1026_738.las	None	None
1026_740.las	None	None
1026_742.las	None	None
1026_744.las	None	None
1026_746.las	None	None
1026_748.las	None	None
1026_750.las	None	None
1026_752.las	None	None
1026_754.las	None	None
1026_756.las	None	None
1026_758.las	None	None
1026_760.las	None	None
1026_762.las	None	None
1026_764.las	None	None
1026_766.las	None	None
1026_768.las	None	None
1026_770.las	None	None
1026_772.las	None	None
1026_774.las	None	None
1026_776.las	None	None
1026_778.las	None	None
1026_780.las	None	None
1026_782.las	None	None
1026_784.las	None	None
1026_786.las	None	None
1026_788.las	None	None
1026_790.las	None	None
1026_792.las	None	None
1026_794.las	None	None
1026_796.las	None	None
1026_798.las	None	None
1028_698.las	None	None
1028_700.las	None	None
1028_702.las	None	None
1028_704.las	None	None
1028_706.las	None	None
1028_708.las	None	None
1028_710.las	None	None
1028_712.las	None	None
1028_714.las	None	None

2.5 Report on Projections (Tiled Data) - continued

File	EPSG Code	Projection
1028_716.las	None	None
1028_718.las	None	None
1028_720.las	None	None
1028_722.las	None	None
1028_724.las	None	None
1028_726.las	None	None
1028_728.las	None	None
1028_730.las	None	None
1028_732.las	None	None
1028_734.las	None	None
1028_736.las	None	None
1028_738.las	None	None
1028_740.las	None	None
1028_742.las	None	None
1028_744.las	None	None
1028_746.las	None	None
1028_748.las	None	None
1028_750.las	None	None
1028_752.las	None	None
1028_754.las	None	None
1028_756.las	None	None
1028_758.las	None	None
1028_760.las	None	None
1028_762.las	None	None
1028_764.las	None	None
1028_766.las	None	None
1028_768.las	None	None
1028_770.las	None	None
1028_772.las	None	None
1028_774.las	None	None
1028_776.las	None	None
1028_778.las	None	None
1028_780.las	None	None
1028_782.las	None	None
1028_784.las	None	None
1028_786.las	None	None
1028_788.las	None	None
1028_790.las	None	None
1028_792.las	None	None
1028_794.las	None	None
1028_796.las	None	None
1028_798.las	None	None
1030_698.las	None	None
1030_700.las	None	None
1030_702.las	None	None
1030_704.las	None	None
1030_706.las	None	None
1030_708.las	None	None
1030_710.las	None	None

2.5 Report on Projections (Tiled Data) - continued

File	EPSG Code	Projection
1030_712.las	None	None
1030_714.las	None	None
1030_716.las	None	None
1030_718.las	None	None
1030_720.las	None	None
1030_722.las	None	None
1030_724.las	None	None
1030_726.las	None	None
1030_728.las	None	None
1030_730.las	None	None
1030_732.las	None	None
1030_734.las	None	None
1030_736.las	None	None
1030_738.las	None	None
1030_740.las	None	None
1030_742.las	None	None
1030_744.las	None	None
1030_746.las	None	None
1030_748.las	None	None
1030_750.las	None	None
1030_752.las	None	None
1030_754.las	None	None
1030_756.las	None	None
1030_758.las	None	None
1030_760.las	None	None
1030_762.las	None	None
1030_764.las	None	None
1030_766.las	None	None
1030_768.las	None	None
1030_770.las	None	None
1030_772.las	None	None
1030_774.las	None	None
1030_776.las	None	None
1030_778.las	None	None
1030_780.las	None	None
1030_782.las	None	None
1030_784.las	None	None
1030_786.las	None	None
1030_788.las	None	None
1030_790.las	None	None
1030_792.las	None	None
1030_794.las	None	None
1030_796.las	None	None
1030_798.las	None	None
1032_688.las	None	None
1032_690.las	None	None
1032_692.las	None	None
1032_694.las	None	None
1032_696.las	None	None

2.5 Report on Projections (Tiled Data) - continued

File	EPSG Code	Projection
1032_698.las	None	None
1032_700.las	None	None
1032_702.las	None	None
1032_704.las	None	None
1032_706.las	None	None
1032_708.las	None	None
1032_710.las	None	None
1032_712.las	None	None
1032_714.las	None	None
1032_716.las	None	None
1032_718.las	None	None
1032_720.las	None	None
1032_722.las	None	None
1032_724.las	None	None
1032_726.las	None	None
1032_728.las	None	None
1032_730.las	None	None
1032_732.las	None	None
1032_734.las	None	None
1032_736.las	None	None
1032_738.las	None	None
1032_740.las	None	None
1032_742.las	None	None
1032_744.las	None	None
1032_746.las	None	None
1032_748.las	None	None
1032_750.las	None	None
1032_752.las	None	None
1032_754.las	None	None
1032_756.las	None	None
1032_758.las	None	None
1032_760.las	None	None
1032_762.las	None	None
1032_764.las	None	None
1032_766.las	None	None
1032_768.las	None	None
1032_770.las	None	None
1032_772.las	None	None
1032_774.las	None	None
1032_776.las	None	None
1032_778.las	None	None
1032_780.las	None	None
1032_782.las	None	None
1032_784.las	None	None
1032_786.las	None	None
1032_788.las	None	None
1032_790.las	None	None
1032_792.las	None	None
1032_794.las	None	None

2.5 Report on Projections (Tiled Data) - continued

File	EPSG Code	Projection
1032_796.las	None	None
1032_798.las	None	None
1034_688.las	None	None
1034_690.las	None	None
1034_692.las	None	None
1034_694.las	None	None
1034_696.las	None	None
1034_698.las	None	None
1034_700.las	None	None
1034_702.las	None	None
1034_704.las	None	None
1034_706.las	None	None
1034_708.las	None	None
1034_710.las	None	None
1034_712.las	None	None
1034_714.las	None	None
1034_716.las	None	None
1034_718.las	None	None
1034_720.las	None	None
1034_722.las	None	None
1034_724.las	None	None
1034_726.las	None	None
1034_728.las	None	None
1034_730.las	None	None
1034_732.las	None	None
1034_734.las	None	None
1034_736.las	None	None
1034_738.las	None	None
1034_740.las	None	None
1034_742.las	None	None
1034_744.las	None	None
1034_746.las	None	None
1034_748.las	None	None
1034_750.las	None	None
1034_752.las	None	None
1034_754.las	None	None
1034_756.las	None	None
1034_758.las	None	None
1034_760.las	None	None
1034_762.las	None	None
1034_764.las	None	None
1034_766.las	None	None
1034_768.las	None	None
1034_770.las	None	None
1034_772.las	None	None
1034_774.las	None	None
1034_776.las	None	None
1034_778.las	None	None
1034_780.las	None	None

2.5 Report on Projections (Tiled Data) - continued

File	EPSG Code	Projection
1034_782.las	None	None
1034_784.las	None	None
1034_786.las	None	None
1034_788.las	None	None
1034_790.las	None	None
1034_792.las	None	None
1034_794.las	None	None
1034_796.las	None	None
1034_798.las	None	None
1036_688.las	None	None
1036_690.las	None	None
1036_692.las	None	None
1036_694.las	None	None
1036_696.las	None	None
1036_698.las	None	None
1036_700.las	None	None
1036_702.las	None	None
1036_704.las	None	None
1036_706.las	None	None
1036_708.las	None	None
1036_710.las	None	None
1036_712.las	None	None
1036_714.las	None	None
1036_716.las	None	None
1036_718.las	None	None
1036_720.las	None	None
1036_722.las	None	None
1036_724.las	None	None
1036_726.las	None	None
1036_728.las	None	None
1036_730.las	None	None
1036_732.las	None	None
1036_734.las	None	None
1036_736.las	None	None
1036_738.las	None	None
1036_740.las	None	None
1036_742.las	None	None
1036_744.las	None	None
1036_746.las	None	None
1036_748.las	None	None
1036_750.las	None	None
1036_752.las	None	None
1036_754.las	None	None
1036_756.las	None	None
1036_758.las	None	None
1036_760.las	None	None
1036_762.las	None	None
1036_764.las	None	None
1036_766.las	None	None

2.5 Report on Projections (Tiled Data) - continued

File	EPSG Code	Projection
1036_768.las	None	None
1036_770.las	None	None
1036_772.las	None	None
1036_774.las	None	None
1036_776.las	None	None
1036_778.las	None	None
1036_780.las	None	None
1036_782.las	None	None
1036_784.las	None	None
1036_786.las	None	None
1036_788.las	None	None
1036_790.las	None	None
1036_792.las	None	None
1036_794.las	None	None
1036_796.las	None	None
1036_798.las	None	None
1038_688.las	None	None
1038_690.las	None	None
1038_692.las	None	None
1038_694.las	None	None
1038_696.las	None	None
1038_698.las	None	None
1038_700.las	None	None
1038_702.las	None	None
1038_704.las	None	None
1038_706.las	None	None
1038_708.las	None	None
1038_710.las	None	None
1038_712.las	None	None
1038_714.las	None	None
1038_716.las	None	None
1038_718.las	None	None
1038_720.las	None	None
1038_722.las	None	None
1038_724.las	None	None
1038_726.las	None	None
1038_728.las	None	None
1038_730.las	None	None
1038_732.las	None	None
1038_734.las	None	None
1038_736.las	None	None
1038_738.las	None	None
1038_740.las	None	None
1038_742.las	None	None
1038_744.las	None	None
1038_746.las	None	None
1038_748.las	None	None
1038_750.las	None	None
1038_752.las	None	None

2.5 Report on Projections (Tiled Data) - continued

File	EPSG Code	Projection
1038_754.las	None	None
1038_756.las	None	None
1038_758.las	None	None
1038_760.las	None	None
1038_762.las	None	None
1038_764.las	None	None
1038_766.las	None	None
1038_768.las	None	None
1038_770.las	None	None
1038_772.las	None	None
1038_774.las	None	None
1038_776.las	None	None
1038_778.las	None	None
1038_780.las	None	None
1038_782.las	None	None
1038_784.las	None	None
1038_786.las	None	None
1038_788.las	None	None
1038_790.las	None	None
1038_792.las	None	None
1038_794.las	None	None
1038_796.las	None	None
1038_798.las	None	None
1040_688.las	None	None
1040_690.las	None	None
1040_692.las	None	None
1040_694.las	None	None
1040_696.las	None	None
1040_698.las	None	None
1040_700.las	None	None
1040_702.las	None	None
1040_704.las	None	None
1040_706.las	None	None
1040_708.las	None	None
1040_710.las	None	None
1040_712.las	None	None
1040_714.las	None	None
1040_716.las	None	None
1040_718.las	None	None
1040_720.las	None	None
1040_722.las	None	None
1040_724.las	None	None
1040_726.las	None	None
1040_728.las	None	None
1040_730.las	None	None
1040_732.las	None	None
1040_734.las	None	None
1040_736.las	None	None
1040_738.las	None	None

2.5 Report on Projections (Tiled Data) - continued

File	EPSG Code	Projection
1040_740.las	None	None
1040_742.las	None	None
1040_744.las	None	None
1040_746.las	None	None
1040_748.las	None	None
1040_750.las	None	None
1040_752.las	None	None
1040_754.las	None	None
1040_756.las	None	None
1040_758.las	None	None
1040_760.las	None	None
1040_762.las	None	None
1040_764.las	None	None
1040_766.las	None	None
1040_768.las	None	None
1040_770.las	None	None
1040_772.las	None	None
1040_774.las	None	None
1040_776.las	None	None
1040_778.las	None	None
1040_780.las	None	None
1040_782.las	None	None
1040_784.las	None	None
1040_786.las	None	None
1040_788.las	None	None
1040_790.las	None	None
1040_792.las	None	None
1040_794.las	None	None
1040_796.las	None	None
1040_798.las	None	None
1042_688.las	None	None
1042_690.las	None	None
1042_692.las	None	None
1042_694.las	None	None
1042_696.las	None	None
1042_698.las	None	None
1042_700.las	None	None
1042_702.las	None	None
1042_704.las	None	None
1042_706.las	None	None
1042_708.las	None	None
1042_710.las	None	None
1042_712.las	None	None
1042_714.las	None	None
1042_716.las	None	None
1042_718.las	None	None
1042_720.las	None	None
1042_722.las	None	None
1042_724.las	None	None

2.5 Report on Projections (Tiled Data) - continued

File	EPSG Code	Projection
1042_726.las	None	None
1042_728.las	None	None
1042_730.las	None	None
1042_732.las	None	None
1042_734.las	None	None
1042_736.las	None	None
1042_738.las	None	None
1042_740.las	None	None
1042_742.las	None	None
1042_744.las	None	None
1042_746.las	None	None
1042_748.las	None	None
1042_750.las	None	None
1042_752.las	None	None
1042_754.las	None	None
1042_756.las	None	None
1042_758.las	None	None
1042_760.las	None	None
1042_762.las	None	None
1042_764.las	None	None
1042_766.las	None	None
1042_768.las	None	None
1042_770.las	None	None
1042_772.las	None	None
1042_774.las	None	None
1042_776.las	None	None
1042_778.las	None	None
1042_780.las	None	None
1042_782.las	None	None
1042_784.las	None	None
1042_786.las	None	None
1042_788.las	None	None
1042_790.las	None	None
1042_792.las	None	None
1042_794.las	None	None
1042_796.las	None	None
1042_798.las	None	None
1044_688.las	None	None
1044_690.las	None	None
1044_692.las	None	None
1044_694.las	None	None
1044_696.las	None	None
1044_698.las	None	None
1044_700.las	None	None
1044_702.las	None	None
1044_704.las	None	None
1044_706.las	None	None
1044_708.las	None	None
1044_710.las	None	None

2.5 Report on Projections (Tiled Data) - continued

File	EPSG Code	Projection
1044_712.las	None	None
1044_714.las	None	None
1044_716.las	None	None
1044_718.las	None	None
1044_720.las	None	None
1044_722.las	None	None
1044_724.las	None	None
1044_726.las	None	None
1044_728.las	None	None
1044_730.las	None	None
1044_732.las	None	None
1044_734.las	None	None
1044_736.las	None	None
1044_738.las	None	None
1044_740.las	None	None
1044_742.las	None	None
1044_744.las	None	None
1044_746.las	None	None
1044_748.las	None	None
1044_750.las	None	None
1044_752.las	None	None
1044_754.las	None	None
1044_756.las	None	None
1044_758.las	None	None
1044_760.las	None	None
1044_762.las	None	None
1044_764.las	None	None
1044_766.las	None	None
1044_768.las	None	None
1044_770.las	None	None
1044_772.las	None	None
1044_774.las	None	None
1044_776.las	None	None
1044_778.las	None	None
1044_780.las	None	None
1044_782.las	None	None
1044_784.las	None	None
1044_786.las	None	None
1044_788.las	None	None
1044_790.las	None	None
1044_792.las	None	None
1044_794.las	None	None
1044_796.las	None	None
1044_798.las	None	None
1046_688.las	None	None
1046_690.las	None	None
1046_692.las	None	None
1046_694.las	None	None
1046_696.las	None	None

2.5 Report on Projections (Tiled Data) - continued

File	EPSG Code	Projection
1046_698.las	None	None
1046_700.las	None	None
1046_702.las	None	None
1046_704.las	None	None
1046_706.las	None	None
1046_708.las	None	None
1046_710.las	None	None
1046_712.las	None	None
1046_714.las	None	None
1046_716.las	None	None
1046_718.las	None	None
1046_720.las	None	None
1046_722.las	None	None
1046_724.las	None	None
1046_726.las	None	None
1046_728.las	None	None
1046_730.las	None	None
1046_732.las	None	None
1046_734.las	None	None
1046_736.las	None	None
1046_738.las	None	None
1046_740.las	None	None
1046_742.las	None	None
1046_744.las	None	None
1046_746.las	None	None
1046_748.las	None	None
1046_750.las	None	None
1046_752.las	None	None
1046_754.las	None	None
1046_756.las	None	None
1046_758.las	None	None
1046_760.las	None	None
1046_762.las	None	None
1046_764.las	None	None
1046_766.las	None	None
1046_768.las	None	None
1046_770.las	None	None
1046_772.las	None	None
1046_774.las	None	None
1046_776.las	None	None
1046_778.las	None	None
1046_780.las	None	None
1046_782.las	None	None
1046_784.las	None	None
1046_786.las	None	None
1046_788.las	None	None
1046_790.las	None	None
1046_792.las	None	None
1046_794.las	None	None

2.5 Report on Projections (Tiled Data) - continued

File	EPSG Code	Projection
1046_796.las	None	None
1046_798.las	None	None
1048_688.las	None	None
1048_690.las	None	None
1048_692.las	None	None
1048_694.las	None	None
1048_696.las	None	None
1048_698.las	None	None
1048_700.las	None	None
1048_702.las	None	None
1048_704.las	None	None
1048_706.las	None	None
1048_708.las	None	None
1048_710.las	None	None
1048_712.las	None	None
1048_714.las	None	None
1048_716.las	None	None
1048_718.las	None	None
1048_720.las	None	None
1048_722.las	None	None
1048_724.las	None	None
1048_726.las	None	None
1048_728.las	None	None
1048_730.las	None	None
1048_732.las	None	None
1048_734.las	None	None
1048_736.las	None	None
1048_738.las	None	None
1048_740.las	None	None
1048_742.las	None	None
1048_744.las	None	None
1048_746.las	None	None
1048_748.las	None	None
1048_750.las	None	None
1048_752.las	None	None
1048_754.las	None	None
1048_756.las	None	None
1048_758.las	None	None
1048_760.las	None	None
1048_762.las	None	None
1048_764.las	None	None
1048_766.las	None	None
1048_768.las	None	None
1048_770.las	None	None
1048_772.las	None	None
1048_774.las	None	None
1048_776.las	None	None
1048_778.las	None	None
1048_780.las	None	None

2.5 Report on Projections (Tiled Data) - continued

File	EPSG Code	Projection
1048_782.las	None	None
1048_784.las	None	None
1048_786.las	None	None
1048_788.las	None	None
1048_790.las	None	None
1048_792.las	None	None
1048_794.las	None	None
1048_796.las	None	None
1048_798.las	None	None
1050_688.las	None	None
1050_690.las	None	None
1050_692.las	None	None
1050_694.las	None	None
1050_696.las	None	None
1050_698.las	None	None
1050_700.las	None	None
1050_702.las	None	None
1050_704.las	None	None
1050_706.las	None	None
1050_708.las	None	None
1050_710.las	None	None
1050_712.las	None	None
1050_714.las	None	None
1050_716.las	None	None
1050_718.las	None	None
1050_720.las	None	None
1050_722.las	None	None
1050_724.las	None	None
1050_726.las	None	None
1050_728.las	None	None
1050_730.las	None	None
1050_732.las	None	None
1050_734.las	None	None
1050_736.las	None	None
1050_738.las	None	None
1050_740.las	None	None
1050_742.las	None	None
1050_744.las	None	None
1050_746.las	None	None
1050_748.las	None	None
1050_750.las	None	None
1050_752.las	None	None
1050_754.las	None	None
1050_756.las	None	None
1050_758.las	None	None
1050_760.las	None	None
1050_762.las	None	None
1050_764.las	None	None
1050_766.las	None	None

2.5 Report on Projections (Tiled Data) - continued

File	EPSG Code	Projection
1050_768.las	None	None
1050_770.las	None	None
1050_772.las	None	None
1050_774.las	None	None
1050_776.las	None	None
1050_778.las	None	None
1050_780.las	None	None
1050_782.las	None	None
1050_784.las	None	None
1050_786.las	None	None
1050_788.las	None	None
1050_790.las	None	None
1050_792.las	None	None
1050_794.las	None	None
1050_796.las	None	None
1050_798.las	None	None
1052_688.las	None	None
1052_690.las	None	None
1052_692.las	None	None
1052_694.las	None	None
1052_696.las	None	None
1052_698.las	None	None
1052_700.las	None	None
1052_702.las	None	None
1052_704.las	None	None
1052_706.las	None	None
1052_708.las	None	None
1052_710.las	None	None
1052_712.las	None	None
1052_714.las	None	None
1052_716.las	None	None
1052_718.las	None	None
1052_720.las	None	None
1052_722.las	None	None
1052_724.las	None	None
1052_726.las	None	None
1052_728.las	None	None
1052_730.las	None	None
1052_732.las	None	None
1052_734.las	None	None
1052_736.las	None	None
1052_738.las	None	None
1052_740.las	None	None
1052_742.las	None	None
1052_744.las	None	None
1052_746.las	None	None
1052_748.las	None	None
1052_750.las	None	None
1052_752.las	None	None

2.5 Report on Projections (Tiled Data) - continued

File	EPSG Code	Projection
1052_754.las	None	None
1052_756.las	None	None
1052_758.las	None	None
1052_760.las	None	None
1052_762.las	None	None
1052_764.las	None	None
1052_766.las	None	None
1052_768.las	None	None
1052_770.las	None	None
1052_772.las	None	None
1052_774.las	None	None
1052_776.las	None	None
1052_778.las	None	None
1052_780.las	None	None
1052_782.las	None	None
1052_784.las	None	None
1052_786.las	None	None
1052_788.las	None	None
1052_790.las	None	None
1052_792.las	None	None
1052_794.las	None	None
1052_796.las	None	None
1052_798.las	None	None
1054_688.las	None	None
1054_690.las	None	None
1054_692.las	None	None
1054_694.las	None	None
1054_696.las	None	None
1054_698.las	None	None
1054_700.las	None	None
1054_702.las	None	None
1054_704.las	None	None
1054_706.las	None	None
1054_708.las	None	None
1054_710.las	None	None
1054_712.las	None	None
1054_714.las	None	None
1054_716.las	None	None
1054_718.las	None	None
1054_720.las	None	None
1054_722.las	None	None
1054_724.las	None	None
1054_726.las	None	None
1054_728.las	None	None
1054_730.las	None	None
1054_732.las	None	None
1054_734.las	None	None
1054_736.las	None	None
1054_738.las	None	None

2.5 Report on Projections (Tiled Data) - continued

File	EPSG Code	Projection
1054_740.las	None	None
1054_742.las	None	None
1054_744.las	None	None
1054_746.las	None	None
1054_748.las	None	None
1054_750.las	None	None
1054_752.las	None	None
1054_754.las	None	None
1054_756.las	None	None
1054_758.las	None	None
1054_760.las	None	None
1054_762.las	None	None
1054_764.las	None	None
1054_766.las	None	None
1054_768.las	None	None
1054_770.las	None	None
1054_772.las	None	None
1054_774.las	None	None
1054_776.las	None	None
1054_778.las	None	None
1054_780.las	None	None
1054_782.las	None	None
1054_784.las	None	None
1054_786.las	None	None
1054_788.las	None	None
1054_790.las	None	None
1054_792.las	None	None
1054_794.las	None	None
1054_796.las	None	None
1054_798.las	None	None
1056_688.las	None	None
1056_690.las	None	None
1056_692.las	None	None
1056_694.las	None	None
1056_696.las	None	None
1056_698.las	None	None
1056_700.las	None	None
1056_702.las	None	None
1056_704.las	None	None
1056_706.las	None	None
1056_708.las	None	None
1056_710.las	None	None
1056_712.las	None	None
1056_714.las	None	None
1056_716.las	None	None
1056_718.las	None	None
1056_720.las	None	None
1056_722.las	None	None
1056_724.las	None	None

2.5 Report on Projections (Tiled Data) - continued

File	EPSG Code	Projection
1056_726.las	None	None
1056_728.las	None	None
1056_730.las	None	None
1056_732.las	None	None
1056_734.las	None	None
1056_736.las	None	None
1056_738.las	None	None
1056_740.las	None	None
1056_742.las	None	None
1056_744.las	None	None
1056_746.las	None	None
1056_748.las	None	None
1056_750.las	None	None
1056_752.las	None	None
1056_754.las	None	None
1056_756.las	None	None
1056_758.las	None	None
1056_760.las	None	None
1056_762.las	None	None
1056_764.las	None	None
1056_766.las	None	None
1056_768.las	None	None
1056_770.las	None	None
1056_772.las	None	None
1056_774.las	None	None
1056_776.las	None	None
1056_778.las	None	None
1056_780.las	None	None
1056_782.las	None	None
1056_784.las	None	None
1056_786.las	None	None
1056_788.las	None	None
1056_790.las	None	None
1056_792.las	None	None
1056_794.las	None	None
1056_796.las	None	None
1056_798.las	None	None
1058_688.las	None	None
1058_690.las	None	None
1058_692.las	None	None
1058_694.las	None	None
1058_696.las	None	None
1058_698.las	None	None
1058_700.las	None	None
1058_702.las	None	None
1058_704.las	None	None
1058_706.las	None	None
1058_708.las	None	None
1058_710.las	None	None

2.5 Report on Projections (Tiled Data) - continued

File	EPSG Code	Projection
1058_712.las	None	None
1058_714.las	None	None
1058_716.las	None	None
1058_718.las	None	None
1058_720.las	None	None
1058_722.las	None	None
1058_724.las	None	None
1058_726.las	None	None
1058_728.las	None	None
1058_730.las	None	None
1058_732.las	None	None
1058_734.las	None	None
1058_736.las	None	None
1058_738.las	None	None
1058_740.las	None	None
1058_742.las	None	None
1058_744.las	None	None
1058_746.las	None	None
1058_748.las	None	None
1058_750.las	None	None
1058_752.las	None	None
1058_754.las	None	None
1058_756.las	None	None
1058_758.las	None	None
1058_760.las	None	None
1058_762.las	None	None
1058_764.las	None	None
1058_766.las	None	None
1058_768.las	None	None
1058_770.las	None	None
1058_772.las	None	None
1058_774.las	None	None
1058_776.las	None	None
1058_778.las	None	None
1058_780.las	None	None
1058_782.las	None	None
1058_784.las	None	None
1058_786.las	None	None
1058_788.las	None	None
1058_790.las	None	None
1058_792.las	None	None
1058_794.las	None	None
1058_796.las	None	None
1058_798.las	None	None
1060_688.las	None	None
1060_690.las	None	None
1060_692.las	None	None
1060_694.las	None	None
1060_696.las	None	None

2.5 Report on Projections (Tiled Data) - continued

File	EPSG Code	Projection
1060_698.las	None	None
1060_700.las	None	None
1060_702.las	None	None
1060_704.las	None	None
1060_706.las	None	None
1060_708.las	None	None
1060_710.las	None	None
1060_712.las	None	None
1060_714.las	None	None
1060_716.las	None	None
1060_718.las	None	None
1060_720.las	None	None
1060_722.las	None	None
1060_724.las	None	None
1060_726.las	None	None
1060_728.las	None	None
1060_730.las	None	None
1060_732.las	None	None
1060_734.las	None	None
1060_736.las	None	None
1060_738.las	None	None
1060_740.las	None	None
1060_742.las	None	None
1060_744.las	None	None
1060_746.las	None	None
1060_748.las	None	None
1060_750.las	None	None
1060_752.las	None	None
1060_754.las	None	None
1060_756.las	None	None
1060_758.las	None	None
1060_760.las	None	None
1060_762.las	None	None
1060_764.las	None	None
1060_766.las	None	None
1060_768.las	None	None
1060_770.las	None	None
1060_772.las	None	None
1060_774.las	None	None
1060_776.las	None	None
1060_778.las	None	None
1060_780.las	None	None
1060_782.las	None	None
1060_784.las	None	None
1060_786.las	None	None
1060_788.las	None	None
1060_790.las	None	None
1060_792.las	None	None
1060_794.las	None	None

2.5 Report on Projections (Tiled Data) - continued

File	EPSG Code	Projection
1060_796.las	None	None
1060_798.las	None	None
1062_688.las	None	None
1062_690.las	None	None
1062_692.las	None	None
1062_694.las	None	None
1062_696.las	None	None
1062_698.las	None	None
1062_700.las	None	None
1062_702.las	None	None
1062_704.las	None	None
1062_706.las	None	None
1062_708.las	None	None
1062_710.las	None	None
1062_712.las	None	None
1062_714.las	None	None
1062_716.las	None	None
1062_718.las	None	None
1062_720.las	None	None
1062_722.las	None	None
1062_724.las	None	None
1062_726.las	None	None
1062_728.las	None	None
1062_730.las	None	None
1062_732.las	None	None
1062_734.las	None	None
1062_736.las	None	None
1062_738.las	None	None
1062_740.las	None	None
1062_742.las	None	None
1062_744.las	None	None
1062_746.las	None	None
1062_748.las	None	None
1062_750.las	None	None
1062_752.las	None	None
1062_754.las	None	None
1062_756.las	None	None
1062_758.las	None	None
1062_760.las	None	None
1062_762.las	None	None
1062_764.las	None	None
1062_766.las	None	None
1062_768.las	None	None
1062_770.las	None	None
1062_772.las	None	None
1062_774.las	None	None
1062_776.las	None	None
1062_778.las	None	None
1062_780.las	None	None

2.5 Report on Projections (Tiled Data) - continued

File	EPSG Code	Projection
1062_782.las	None	None
1062_784.las	None	None
1062_786.las	None	None
1062_788.las	None	None
1062_790.las	None	None
1062_792.las	None	None
1062_794.las	None	None
1062_796.las	None	None
1062_798.las	None	None
1064_688.las	None	None
1064_690.las	None	None
1064_692.las	None	None
1064_694.las	None	None
1064_696.las	None	None
1064_698.las	None	None
1064_700.las	None	None
1064_702.las	None	None
1064_704.las	None	None
1064_706.las	None	None
1064_708.las	None	None
1064_710.las	None	None
1064_712.las	None	None
1064_714.las	None	None
1064_716.las	None	None
1064_718.las	None	None
1064_720.las	None	None
1064_722.las	None	None
1064_724.las	None	None
1064_726.las	None	None
1064_728.las	None	None
1064_730.las	None	None
1064_732.las	None	None
1064_734.las	None	None
1064_736.las	None	None
1064_738.las	None	None
1064_740.las	None	None
1064_742.las	None	None
1064_744.las	None	None
1064_746.las	None	None
1064_748.las	None	None
1064_750.las	None	None
1064_752.las	None	None
1064_754.las	None	None
1064_756.las	None	None
1064_758.las	None	None
1064_760.las	None	None
1064_762.las	None	None
1064_764.las	None	None
1064_766.las	None	None

2.5 Report on Projections (Tiled Data) - continued

File	EPSG Code	Projection
1064_768.las	None	None
1064_770.las	None	None
1064_772.las	None	None
1064_774.las	None	None
1064_776.las	None	None
1064_778.las	None	None
1064_780.las	None	None
1064_782.las	None	None
1064_784.las	None	None
1064_786.las	None	None
1064_788.las	None	None
1064_790.las	None	None
1064_792.las	None	None
1064_794.las	None	None
1064_796.las	None	None
1064_798.las	None	None
1066_688.las	None	None
1066_690.las	None	None
1066_692.las	None	None
1066_694.las	None	None
1066_696.las	None	None
1066_698.las	None	None
1066_700.las	None	None
1066_702.las	None	None
1066_704.las	None	None
1066_706.las	None	None
1066_708.las	None	None
1066_710.las	None	None
1066_712.las	None	None
1066_714.las	None	None
1066_716.las	None	None
1066_718.las	None	None
1066_720.las	None	None
1066_722.las	None	None
1066_724.las	None	None
1066_726.las	None	None
1066_728.las	None	None
1066_730.las	None	None
1066_732.las	None	None
1066_734.las	None	None
1066_736.las	None	None
1066_738.las	None	None
1066_740.las	None	None
1066_742.las	None	None
1066_744.las	None	None
1066_746.las	None	None
1066_748.las	None	None
1066_750.las	None	None
1066_752.las	None	None

2.5 Report on Projections (Tiled Data) - continued

File	EPSG Code	Projection
1066_754.las	None	None
1066_756.las	None	None
1066_758.las	None	None
1066_760.las	None	None
1066_762.las	None	None
1066_764.las	None	None
1066_766.las	None	None
1066_768.las	None	None
1066_770.las	None	None
1066_772.las	None	None
1066_774.las	None	None
1066_776.las	None	None
1066_778.las	None	None
1066_780.las	None	None
1066_782.las	None	None
1066_784.las	None	None
1066_786.las	None	None
1066_788.las	None	None
1066_790.las	None	None
1066_792.las	None	None
1066_794.las	None	None
1066_796.las	None	None
1066_798.las	None	None
1068_688.las	None	None
1068_690.las	None	None
1068_692.las	None	None
1068_694.las	None	None
1068_696.las	None	None
1068_698.las	None	None
1068_700.las	None	None
1068_702.las	None	None
1068_704.las	None	None
1068_706.las	None	None
1068_708.las	None	None
1068_710.las	None	None
1068_712.las	None	None
1068_714.las	None	None
1068_716.las	None	None
1068_718.las	None	None
1068_720.las	None	None
1068_722.las	None	None
1068_724.las	None	None
1068_726.las	None	None
1068_728.las	None	None
1068_730.las	None	None
1068_732.las	None	None
1068_734.las	None	None
1068_736.las	None	None
1068_738.las	None	None

2.5 Report on Projections (Tiled Data) - continued

File	EPSG Code	Projection
1068_740.las	None	None
1068_742.las	None	None
1068_744.las	None	None
1068_746.las	None	None
1068_748.las	None	None
1068_750.las	None	None
1068_752.las	None	None
1068_754.las	None	None
1068_756.las	None	None
1068_758.las	None	None
1068_760.las	None	None
1068_762.las	None	None
1068_764.las	None	None
1068_766.las	None	None
1068_768.las	None	None
1068_770.las	None	None
1068_772.las	None	None
1068_774.las	None	None
1068_776.las	None	None
1068_778.las	None	None
1068_780.las	None	None
1068_782.las	None	None
1068_784.las	None	None
1068_786.las	None	None
1068_788.las	None	None
1068_790.las	None	None
1068_792.las	None	None
1068_794.las	None	None
1068_796.las	None	None
1068_798.las	None	None
1070_688.las	None	None
1070_690.las	None	None
1070_692.las	None	None
1070_694.las	None	None
1070_696.las	None	None
1070_698.las	None	None
1070_700.las	None	None
1070_702.las	None	None
1070_704.las	None	None
1070_706.las	None	None
1070_708.las	None	None
1070_710.las	None	None
1070_712.las	None	None
1070_714.las	None	None
1070_716.las	None	None
1070_718.las	None	None
1070_720.las	None	None
1070_722.las	None	None
1070_724.las	None	None

2.5 Report on Projections (Tiled Data) - continued

File	EPSG Code	Projection
1070_726.las	None	None
1070_728.las	None	None
1070_730.las	None	None
1070_732.las	None	None
1070_734.las	None	None
1070_736.las	None	None
1070_738.las	None	None
1070_740.las	None	None
1070_742.las	None	None
1070_744.las	None	None
1070_746.las	None	None
1070_748.las	None	None
1070_750.las	None	None
1070_752.las	None	None
1070_754.las	None	None
1070_756.las	None	None
1070_758.las	None	None
1070_760.las	None	None
1070_762.las	None	None
1070_764.las	None	None
1070_766.las	None	None
1070_768.las	None	None
1070_770.las	None	None
1070_772.las	None	None
1070_774.las	None	None
1070_776.las	None	None
1070_778.las	None	None
1070_780.las	None	None
1070_782.las	None	None
1070_784.las	None	None
1070_786.las	None	None
1070_788.las	None	None
1070_790.las	None	None
1070_792.las	None	None
1070_794.las	None	None
1070_796.las	None	None
1070_798.las	None	None
1072_688.las	None	None
1072_690.las	None	None
1072_692.las	None	None
1072_694.las	None	None
1072_696.las	None	None
1072_698.las	None	None
1072_700.las	None	None
1072_702.las	None	None
1072_704.las	None	None
1072_706.las	None	None
1072_708.las	None	None
1072_710.las	None	None

2.5 Report on Projections (Tiled Data) - continued

File	EPSG Code	Projection
1072_712.las	None	None
1072_714.las	None	None
1072_716.las	None	None
1072_718.las	None	None
1072_720.las	None	None
1072_722.las	None	None
1072_724.las	None	None
1072_726.las	None	None
1072_728.las	None	None
1072_730.las	None	None
1072_732.las	None	None
1072_734.las	None	None
1072_736.las	None	None
1072_738.las	None	None
1072_740.las	None	None
1072_742.las	None	None
1072_744.las	None	None
1072_746.las	None	None
1072_748.las	None	None
1072_750.las	None	None
1072_752.las	None	None
1072_754.las	None	None
1072_756.las	None	None
1072_758.las	None	None
1072_760.las	None	None
1072_762.las	None	None
1072_764.las	None	None
1072_766.las	None	None
1072_768.las	None	None
1072_770.las	None	None
1072_772.las	None	None
1072_774.las	None	None
1072_776.las	None	None
1072_778.las	None	None
1072_780.las	None	None
1072_782.las	None	None
1072_784.las	None	None
1072_786.las	None	None
1072_788.las	None	None
1072_790.las	None	None
1072_792.las	None	None
1072_794.las	None	None
1072_796.las	None	None
1072_798.las	None	None
1074_688.las	None	None
1074_690.las	None	None
1074_692.las	None	None
1074_694.las	None	None
1074_696.las	None	None

2.5 Report on Projections (Tiled Data) - continued

File	EPSG Code	Projection
1074_698.las	None	None
1074_700.las	None	None
1074_702.las	None	None
1074_704.las	None	None
1074_706.las	None	None
1074_708.las	None	None
1074_710.las	None	None
1074_712.las	None	None
1074_714.las	None	None
1074_716.las	None	None
1074_718.las	None	None
1074_720.las	None	None
1074_722.las	None	None
1074_724.las	None	None
1074_726.las	None	None
1074_728.las	None	None
1074_730.las	None	None
1074_732.las	None	None
1074_734.las	None	None
1074_736.las	None	None
1074_738.las	None	None
1074_740.las	None	None
1074_742.las	None	None
1074_744.las	None	None
1074_746.las	None	None
1074_748.las	None	None
1074_750.las	None	None
1074_752.las	None	None
1074_754.las	None	None
1074_756.las	None	None
1074_758.las	None	None
1074_760.las	None	None
1074_762.las	None	None
1074_764.las	None	None
1074_766.las	None	None
1074_768.las	None	None
1074_770.las	None	None
1074_772.las	None	None
1074_774.las	None	None
1074_776.las	None	None
1074_778.las	None	None
1074_780.las	None	None
1074_782.las	None	None
1074_784.las	None	None
1074_786.las	None	None
1074_788.las	None	None
1074_790.las	None	None
1074_792.las	None	None
1074_794.las	None	None

2.5 Report on Projections (Tiled Data) - continued

File	EPSG Code	Projection
1074_796.las	None	None
1074_798.las	None	None
1076_688.las	None	None
1076_690.las	None	None
1076_692.las	None	None
1076_694.las	None	None
1076_696.las	None	None
1076_698.las	None	None
1076_700.las	None	None
1076_702.las	None	None
1076_704.las	None	None
1076_706.las	None	None
1076_708.las	None	None
1076_710.las	None	None
1076_712.las	None	None
1076_714.las	None	None
1076_716.las	None	None
1076_718.las	None	None
1076_720.las	None	None
1076_722.las	None	None
1076_724.las	None	None
1076_726.las	None	None
1076_728.las	None	None
1076_730.las	None	None
1076_732.las	None	None
1076_734.las	None	None
1076_736.las	None	None
1076_738.las	None	None
1076_740.las	None	None
1076_742.las	None	None
1076_744.las	None	None
1076_746.las	None	None
1076_748.las	None	None
1076_750.las	None	None
1076_752.las	None	None
1076_754.las	None	None
1076_756.las	None	None
1076_758.las	None	None
1076_760.las	None	None
1076_762.las	None	None
1076_764.las	None	None
1076_766.las	None	None
1076_768.las	None	None
1076_770.las	None	None
1076_772.las	None	None
1076_774.las	None	None
1076_776.las	None	None
1076_778.las	None	None
1076_780.las	None	None

2.5 Report on Projections (Tiled Data) - continued

File	EPSG Code	Projection
1076_782.las	None	None
1076_784.las	None	None
1076_786.las	None	None
1076_788.las	None	None
1076_790.las	None	None
1076_792.las	None	None
1076_794.las	None	None
1076_796.las	None	None
1076_798.las	None	None
1078_688.las	None	None
1078_690.las	None	None
1078_692.las	None	None
1078_694.las	None	None
1078_696.las	None	None
1078_698.las	None	None
1078_700.las	None	None
1078_702.las	None	None
1078_704.las	None	None
1078_706.las	None	None
1078_708.las	None	None
1078_710.las	None	None
1078_712.las	None	None
1078_714.las	None	None
1078_716.las	None	None
1078_718.las	None	None
1078_720.las	None	None
1078_722.las	None	None
1078_724.las	None	None
1078_726.las	None	None
1078_728.las	None	None
1078_730.las	None	None
1078_732.las	None	None
1078_734.las	None	None
1078_736.las	None	None
1078_738.las	None	None
1078_740.las	None	None
1078_742.las	None	None
1078_744.las	None	None
1078_746.las	None	None
1078_748.las	None	None
1078_750.las	None	None
1078_752.las	None	None
1078_754.las	None	None
1078_756.las	None	None
1078_758.las	None	None
1078_760.las	None	None
1078_762.las	None	None
1078_764.las	None	None
1078_766.las	None	None

2.5 Report on Projections (Tiled Data) - continued

File	EPSG Code	Projection
1078_768.las	None	None
1078_770.las	None	None
1078_772.las	None	None
1078_774.las	None	None
1078_776.las	None	None
1078_778.las	None	None
1078_780.las	None	None
1078_782.las	None	None
1078_784.las	None	None
1078_786.las	None	None
1078_788.las	None	None
1078_790.las	None	None
1078_792.las	None	None
1078_794.las	None	None
1078_796.las	None	None
1078_798.las	None	None
1080_688.las	None	None
1080_690.las	None	None
1080_692.las	None	None
1080_694.las	None	None
1080_696.las	None	None
1080_698.las	None	None
1080_700.las	None	None
1080_702.las	None	None
1080_704.las	None	None
1080_706.las	None	None
1080_708.las	None	None
1080_710.las	None	None
1080_712.las	None	None
1080_714.las	None	None
1080_716.las	None	None
1080_718.las	None	None
1080_720.las	None	None
1080_722.las	None	None
1080_724.las	None	None
1080_726.las	None	None
1080_728.las	None	None
1080_730.las	None	None
1080_732.las	None	None
1080_734.las	None	None
1080_736.las	None	None
1080_738.las	None	None
1080_740.las	None	None
1080_742.las	None	None
1080_744.las	None	None
1080_746.las	None	None
1080_748.las	None	None
1080_750.las	None	None
1080_752.las	None	None

2.5 Report on Projections (Tiled Data) - continued

File	EPSG Code	Projection
1080_754.las	None	None
1080_756.las	None	None
1080_758.las	None	None
1080_760.las	None	None
1080_762.las	None	None
1080_764.las	None	None
1080_766.las	None	None
1080_768.las	None	None
1080_770.las	None	None
1080_772.las	None	None
1080_774.las	None	None
1080_776.las	None	None
1080_778.las	None	None
1080_780.las	None	None
1080_782.las	None	None
1080_784.las	None	None
1080_786.las	None	None
1080_788.las	None	None
1080_790.las	None	None
1080_792.las	None	None
1080_794.las	None	None
1080_796.las	None	None
1080_798.las	None	None
1082_688.las	None	None
1082_690.las	None	None
1082_692.las	None	None
1082_694.las	None	None
1082_696.las	None	None
1082_698.las	None	None
1082_700.las	None	None
1082_702.las	None	None
1082_704.las	None	None
1082_706.las	None	None
1082_708.las	None	None
1082_710.las	None	None
1082_712.las	None	None
1082_714.las	None	None
1082_716.las	None	None
1082_718.las	None	None
1082_720.las	None	None
1082_722.las	None	None
1082_724.las	None	None
1082_726.las	None	None
1082_728.las	None	None
1082_730.las	None	None
1082_732.las	None	None
1082_734.las	None	None
1082_736.las	None	None
1082_738.las	None	None

2.5 Report on Projections (Tiled Data) - continued

File	EPSG Code	Projection
1082_740.las	None	None
1082_742.las	None	None
1082_744.las	None	None
1082_746.las	None	None
1082_748.las	None	None
1082_750.las	None	None
1082_752.las	None	None
1082_754.las	None	None
1082_756.las	None	None
1082_758.las	None	None
1082_760.las	None	None
1082_762.las	None	None
1082_764.las	None	None
1082_766.las	None	None
1082_768.las	None	None
1082_770.las	None	None
1082_772.las	None	None
1082_774.las	None	None
1082_776.las	None	None
1082_778.las	None	None
1082_780.las	None	None
1082_782.las	None	None
1082_784.las	None	None
1082_786.las	None	None
1082_788.las	None	None
1082_790.las	None	None
1082_792.las	None	None
1082_794.las	None	None
1082_796.las	None	None
1082_798.las	None	None
1084_688.las	None	None
1084_690.las	None	None
1084_692.las	None	None
1084_694.las	None	None
1084_696.las	None	None
1084_698.las	None	None
1084_700.las	None	None
1084_702.las	None	None
1084_704.las	None	None
1084_706.las	None	None
1084_708.las	None	None
1084_710.las	None	None
1084_712.las	None	None
1084_714.las	None	None
1084_716.las	None	None
1084_718.las	None	None
1084_720.las	None	None
1084_722.las	None	None
1084_724.las	None	None

2.5 Report on Projections (Tiled Data) - continued

File	EPSG Code	Projection
1084_726.las	None	None
1084_728.las	None	None
1084_730.las	None	None
1084_732.las	None	None
1084_734.las	None	None
1084_736.las	None	None
1084_738.las	None	None
1084_740.las	None	None
1084_742.las	None	None
1084_744.las	None	None
1084_746.las	None	None
1084_748.las	None	None
1084_750.las	None	None
1084_752.las	None	None
1084_754.las	None	None
1084_756.las	None	None
1084_758.las	None	None
1084_760.las	None	None
1084_762.las	None	None
1084_764.las	None	None
1084_766.las	None	None
1084_768.las	None	None
1084_770.las	None	None
1084_772.las	None	None
1084_774.las	None	None
1084_776.las	None	None
1084_778.las	None	None
1084_780.las	None	None
1084_782.las	None	None
1084_784.las	None	None
1084_786.las	None	None
1084_788.las	None	None
1084_790.las	None	None
1084_792.las	None	None
1084_794.las	None	None
1084_796.las	None	None
1084_798.las	None	None
1086_688.las	None	None
1086_690.las	None	None
1086_692.las	None	None
1086_694.las	None	None
1086_696.las	None	None
1086_698.las	None	None
1086_700.las	None	None
1086_702.las	None	None
1086_704.las	None	None
1086_706.las	None	None
1086_708.las	None	None
1086_710.las	None	None

2.5 Report on Projections (Tiled Data) - continued

File	EPSG Code	Projection
1086_712.las	None	None
1086_714.las	None	None
1086_716.las	None	None
1086_718.las	None	None
1086_720.las	None	None
1086_722.las	None	None
1086_724.las	None	None
1086_726.las	None	None
1086_728.las	None	None
1086_730.las	None	None
1086_732.las	None	None
1086_734.las	None	None
1086_736.las	None	None
1086_738.las	None	None
1086_740.las	None	None
1086_742.las	None	None
1086_744.las	None	None
1086_746.las	None	None
1086_748.las	None	None
1086_750.las	None	None
1086_752.las	None	None
1086_754.las	None	None
1086_756.las	None	None
1086_758.las	None	None
1086_760.las	None	None
1086_762.las	None	None
1086_764.las	None	None
1086_766.las	None	None
1086_768.las	None	None
1086_770.las	None	None
1086_772.las	None	None
1086_774.las	None	None
1086_776.las	None	None
1086_778.las	None	None
1086_780.las	None	None
1086_782.las	None	None
1086_784.las	None	None
1086_786.las	None	None
1086_788.las	None	None
1086_790.las	None	None
1086_792.las	None	None
1086_794.las	None	None
1086_796.las	None	None
1086_798.las	None	None
1088_688.las	None	None
1088_690.las	None	None
1088_692.las	None	None
1088_694.las	None	None
1088_696.las	None	None

2.5 Report on Projections (Tiled Data) - continued

File	EPSG Code	Projection
1088_698.las	None	None
1088_700.las	None	None
1088_702.las	None	None
1088_704.las	None	None
1088_706.las	None	None
1088_708.las	None	None
1088_710.las	None	None
1088_712.las	None	None
1088_714.las	None	None
1088_716.las	None	None
1088_718.las	None	None
1088_720.las	None	None
1088_722.las	None	None
1088_724.las	None	None
1088_726.las	None	None
1088_728.las	None	None
1088_730.las	None	None
1088_732.las	None	None
1088_734.las	None	None
1088_736.las	None	None
1088_738.las	None	None
1088_740.las	None	None
1088_742.las	None	None
1088_744.las	None	None
1088_746.las	None	None
1088_748.las	None	None
1088_750.las	None	None
1088_752.las	None	None
1088_754.las	None	None
1088_756.las	None	None
1088_758.las	None	None
1088_760.las	None	None
1088_762.las	None	None
1088_764.las	None	None
1088_766.las	None	None
1088_768.las	None	None
1088_770.las	None	None
1088_772.las	None	None
1088_774.las	None	None
1088_776.las	None	None
1088_778.las	None	None
1088_780.las	None	None
1088_782.las	None	None
1088_784.las	None	None
1088_786.las	None	None
1088_788.las	None	None
1088_790.las	None	None
1088_792.las	None	None
1088_794.las	None	None

2.5 Report on Projections (Tiled Data) - continued

File	EPSG Code	Projection
1088_796.las	None	None
1088_798.las	None	None
1090_688.las	None	None
1090_690.las	None	None
1090_692.las	None	None
1090_694.las	None	None
1090_696.las	None	None
1090_698.las	None	None
1090_700.las	None	None
1090_702.las	None	None
1090_704.las	None	None
1090_706.las	None	None
1090_708.las	None	None
1090_710.las	None	None
1090_712.las	None	None
1090_714.las	None	None
1090_716.las	None	None
1090_718.las	None	None
1090_720.las	None	None
1090_722.las	None	None
1090_724.las	None	None
1090_726.las	None	None
1090_728.las	None	None
1090_730.las	None	None
1090_732.las	None	None
1090_734.las	None	None
1090_736.las	None	None
1090_738.las	None	None
1090_740.las	None	None
1090_742.las	None	None
1090_744.las	None	None
1090_746.las	None	None
1090_748.las	None	None
1090_750.las	None	None
1090_752.las	None	None
1090_754.las	None	None
1090_756.las	None	None
1090_758.las	None	None
1090_760.las	None	None
1090_762.las	None	None
1090_764.las	None	None
1090_766.las	None	None
1090_768.las	None	None
1090_770.las	None	None
1090_772.las	None	None
1090_774.las	None	None
1090_776.las	None	None
1090_778.las	None	None
1090_780.las	None	None

2.5 Report on Projections (Tiled Data) - continued

File	EPSG Code	Projection
1090_782.las	None	None
1090_784.las	None	None
1090_786.las	None	None
1090_788.las	None	None
1090_790.las	None	None
1090_792.las	None	None
1090_794.las	None	None
1090_796.las	None	None
1090_798.las	None	None
1092_688.las	None	None
1092_690.las	None	None
1092_692.las	None	None
1092_694.las	None	None
1092_696.las	None	None
1092_698.las	None	None
1092_700.las	None	None
1092_702.las	None	None
1092_704.las	None	None
1092_706.las	None	None
1092_708.las	None	None
1092_710.las	None	None
1092_712.las	None	None
1092_714.las	None	None
1092_716.las	None	None
1092_718.las	None	None
1092_720.las	None	None
1092_722.las	None	None
1092_724.las	None	None
1092_726.las	None	None
1092_728.las	None	None
1092_730.las	None	None
1092_732.las	None	None
1092_734.las	None	None
1092_736.las	None	None
1092_738.las	None	None
1092_740.las	None	None
1092_742.las	None	None
1092_744.las	None	None
1092_746.las	None	None
1092_748.las	None	None
1092_750.las	None	None
1092_752.las	None	None
1092_754.las	None	None
1092_756.las	None	None
1092_758.las	None	None
1092_760.las	None	None
1092_762.las	None	None
1092_764.las	None	None
1092_766.las	None	None

2.5 Report on Projections (Tiled Data) - continued

File	EPSG Code	Projection
1092_768.las	None	None
1092_770.las	None	None
1092_772.las	None	None
1092_774.las	None	None
1092_776.las	None	None
1092_778.las	None	None
1092_780.las	None	None
1092_782.las	None	None
1092_784.las	None	None
1092_786.las	None	None
1092_788.las	None	None
1092_790.las	None	None
1092_792.las	None	None
1092_794.las	None	None
1092_796.las	None	None
1092_798.las	None	None
1094_688.las	None	None
1094_690.las	None	None
1094_692.las	None	None
1094_694.las	None	None
1094_696.las	None	None
1094_698.las	None	None
1094_700.las	None	None
1094_702.las	None	None
1094_704.las	None	None
1094_706.las	None	None
1094_708.las	None	None
1094_710.las	None	None
1094_712.las	None	None
1094_714.las	None	None
1094_716.las	None	None
1094_718.las	None	None
1094_720.las	None	None
1094_722.las	None	None
1094_724.las	None	None
1094_726.las	None	None
1094_728.las	None	None
1094_730.las	None	None
1094_732.las	None	None
1094_734.las	None	None
1094_736.las	None	None
1094_738.las	None	None
1094_740.las	None	None
1094_742.las	None	None
1094_744.las	None	None
1094_746.las	None	None
1094_748.las	None	None
1094_750.las	None	None
1094_752.las	None	None

2.5 Report on Projections (Tiled Data) - continued

File	EPSG Code	Projection
1094_754.las	None	None
1094_756.las	None	None
1094_758.las	None	None
1094_760.las	None	None
1094_762.las	None	None
1094_764.las	None	None
1094_766.las	None	None
1094_768.las	None	None
1094_770.las	None	None
1094_772.las	None	None
1094_774.las	None	None
1094_776.las	None	None
1094_778.las	None	None
1094_780.las	None	None
1094_782.las	None	None
1094_784.las	None	None
1094_786.las	None	None
1094_788.las	None	None
1094_790.las	None	None
1094_792.las	None	None
1094_794.las	None	None
1094_796.las	None	None
1094_798.las	None	None
1096_688.las	None	None
1096_690.las	None	None
1096_692.las	None	None
1096_694.las	None	None
1096_696.las	None	None
1096_698.las	None	None
1096_700.las	None	None
1096_702.las	None	None
1096_704.las	None	None
1096_706.las	None	None
1096_708.las	None	None
1096_710.las	None	None
1096_712.las	None	None
1096_714.las	None	None
1096_716.las	None	None
1096_718.las	None	None
1096_720.las	None	None
1096_722.las	None	None
1096_724.las	None	None
1096_726.las	None	None
1096_728.las	None	None
1096_730.las	None	None
1096_732.las	None	None
1096_734.las	None	None
1096_736.las	None	None
1096_738.las	None	None

2.5 Report on Projections (Tiled Data) - continued

File	EPSG Code	Projection
1096_740.las	None	None
1096_742.las	None	None
1096_744.las	None	None
1096_746.las	None	None
1096_748.las	None	None
1096_750.las	None	None
1096_752.las	None	None
1096_754.las	None	None
1096_756.las	None	None
1096_758.las	None	None
1096_760.las	None	None
1096_762.las	None	None
1096_764.las	None	None
1096_766.las	None	None
1096_768.las	None	None
1096_770.las	None	None
1096_772.las	None	None
1096_774.las	None	None
1096_776.las	None	None
1096_778.las	None	None
1096_780.las	None	None
1096_782.las	None	None
1096_784.las	None	None
1096_786.las	None	None
1096_788.las	None	None
1096_790.las	None	None
1096_792.las	None	None
1096_794.las	None	None
1096_796.las	None	None
1096_798.las	None	None
1098_688.las	None	None
1098_690.las	None	None
1098_692.las	None	None
1098_694.las	None	None
1098_696.las	None	None
1098_698.las	None	None
1098_700.las	None	None
1098_702.las	None	None
1098_704.las	None	None
1098_706.las	None	None
1098_708.las	None	None
1098_710.las	None	None
1098_712.las	None	None
1098_714.las	None	None
1098_716.las	None	None
1098_718.las	None	None
1098_720.las	None	None
1098_722.las	None	None
1098_724.las	None	None

2.5 Report on Projections (Tiled Data) - continued

File	EPSG Code	Projection
1098_726.las	None	None
1098_728.las	None	None
1098_730.las	None	None
1098_732.las	None	None
1098_734.las	None	None
1098_736.las	None	None
1098_738.las	None	None
1098_740.las	None	None
1098_742.las	None	None
1098_744.las	None	None
1098_746.las	None	None
1098_748.las	None	None
1098_750.las	None	None
1098_752.las	None	None
1098_754.las	None	None
1098_756.las	None	None
1098_758.las	None	None
1098_760.las	None	None
1098_762.las	None	None
1098_764.las	None	None
1098_766.las	None	None
1098_768.las	None	None
1098_770.las	None	None
1098_772.las	None	None
1098_774.las	None	None
1098_776.las	None	None
1098_778.las	None	None
1098_780.las	None	None
1098_782.las	None	None
1098_784.las	None	None
1098_786.las	None	None
1098_788.las	None	None
1098_790.las	None	None
1098_792.las	None	None
1098_794.las	None	None
1098_796.las	None	None
1098_798.las	None	None
1100_688.las	None	None
1100_690.las	None	None
1100_692.las	None	None
1100_694.las	None	None
1100_696.las	None	None
1100_698.las	None	None
1100_700.las	None	None
1100_702.las	None	None
1100_704.las	None	None
1100_706.las	None	None
1100_708.las	None	None
1100_710.las	None	None

2.5 Report on Projections (Tiled Data) - continued

File	EPSG Code	Projection
1100_712.las	None	None
1100_714.las	None	None
1100_716.las	None	None
1100_718.las	None	None
1100_720.las	None	None
1100_722.las	None	None
1100_724.las	None	None
1100_726.las	None	None
1100_728.las	None	None
1100_730.las	None	None
1100_732.las	None	None
1100_734.las	None	None
1100_736.las	None	None
1100_738.las	None	None
1100_740.las	None	None
1100_742.las	None	None
1100_744.las	None	None
1100_746.las	None	None
1100_748.las	None	None
1100_750.las	None	None
1100_752.las	None	None
1100_754.las	None	None
1100_756.las	None	None
1100_758.las	None	None
1100_760.las	None	None
1100_762.las	None	None
1100_764.las	None	None
1100_766.las	None	None
1100_768.las	None	None
1100_770.las	None	None
1100_772.las	None	None
1100_774.las	None	None
1100_776.las	None	None
1100_778.las	None	None
1100_780.las	None	None
1100_782.las	None	None
1100_784.las	None	None
1100_786.las	None	None
1100_788.las	None	None
1100_790.las	None	None
1100_792.las	None	None
1100_794.las	None	None
1100_796.las	None	None
1100_798.las	None	None
1102_688.las	None	None
1102_690.las	None	None
1102_692.las	None	None
1102_694.las	None	None
1102_696.las	None	None

2.5 Report on Projections (Tiled Data) - continued

File	EPSG Code	Projection
1102_698.las	None	None
1102_700.las	None	None
1102_702.las	None	None
1102_704.las	None	None
1102_706.las	None	None
1102_708.las	None	None
1102_710.las	None	None
1102_712.las	None	None
1102_714.las	None	None
1102_716.las	None	None
1102_718.las	None	None
1102_720.las	None	None
1102_722.las	None	None
1102_724.las	None	None
1102_726.las	None	None
1102_728.las	None	None
1102_730.las	None	None
1102_732.las	None	None
1102_734.las	None	None
1102_736.las	None	None
1102_738.las	None	None
1102_740.las	None	None
1102_742.las	None	None
1102_744.las	None	None
1102_746.las	None	None
1102_748.las	None	None
1102_750.las	None	None
1102_752.las	None	None
1102_754.las	None	None
1102_756.las	None	None
1102_758.las	None	None
1102_760.las	None	None
1102_762.las	None	None
1102_764.las	None	None
1102_766.las	None	None
1102_768.las	None	None
1102_770.las	None	None
1102_772.las	None	None
1102_774.las	None	None
1102_776.las	None	None
1102_778.las	None	None
1102_780.las	None	None
1102_782.las	None	None
1102_784.las	None	None
1102_786.las	None	None
1102_788.las	None	None
1102_790.las	None	None
1102_792.las	None	None
1102_794.las	None	None

2.5 Report on Projections (Tiled Data) - continued

File	EPSG Code	Projection
1102_796.las	None	None
1102_798.las	None	None
1104_688.las	None	None
1104_690.las	None	None
1104_692.las	None	None
1104_694.las	None	None
1104_696.las	None	None
1104_698.las	None	None
1104_700.las	None	None
1104_702.las	None	None
1104_704.las	None	None
1104_706.las	None	None
1104_708.las	None	None
1104_710.las	None	None
1104_712.las	None	None
1104_714.las	None	None
1104_716.las	None	None
1104_718.las	None	None
1104_720.las	None	None
1104_722.las	None	None
1104_724.las	None	None
1104_726.las	None	None
1104_728.las	None	None
1104_730.las	None	None
1104_732.las	None	None
1104_734.las	None	None
1104_736.las	None	None
1104_738.las	None	None
1104_740.las	None	None
1104_742.las	None	None
1104_744.las	None	None
1104_746.las	None	None
1104_748.las	None	None
1104_750.las	None	None
1104_752.las	None	None
1104_754.las	None	None
1104_756.las	None	None
1104_758.las	None	None
1104_760.las	None	None
1104_762.las	None	None
1104_764.las	None	None
1104_766.las	None	None
1104_768.las	None	None
1104_770.las	None	None
1104_772.las	None	None
1104_774.las	None	None
1104_776.las	None	None
1104_778.las	None	None
1104_780.las	None	None

2.5 Report on Projections (Tiled Data) - continued

File	EPSG Code	Projection
1104_782.las	None	None
1104_784.las	None	None
1104_786.las	None	None
1104_788.las	None	None
1104_790.las	None	None
1104_792.las	None	None
1104_794.las	None	None
1104_796.las	None	None
1104_798.las	None	None
1106_688.las	None	None
1106_690.las	None	None
1106_692.las	None	None
1106_694.las	None	None
1106_696.las	None	None
1106_698.las	None	None
1106_700.las	None	None
1106_702.las	None	None
1106_704.las	None	None
1106_706.las	None	None
1106_708.las	None	None
1106_710.las	None	None
1106_712.las	None	None
1106_714.las	None	None
1106_716.las	None	None
1106_718.las	None	None
1106_720.las	None	None
1106_722.las	None	None
1106_724.las	None	None
1106_726.las	None	None
1106_728.las	None	None
1106_730.las	None	None
1106_732.las	None	None
1106_734.las	None	None
1106_736.las	None	None
1106_738.las	None	None
1106_740.las	None	None
1106_742.las	None	None
1106_744.las	None	None
1106_746.las	None	None
1106_748.las	None	None
1106_750.las	None	None
1106_752.las	None	None
1106_754.las	None	None
1106_756.las	None	None
1106_758.las	None	None
1106_760.las	None	None
1106_762.las	None	None
1106_764.las	None	None
1106_766.las	None	None

2.5 Report on Projections (Tiled Data) - continued

File	EPSG Code	Projection
1106_768.las	None	None
1106_770.las	None	None
1106_772.las	None	None
1106_774.las	None	None
1106_776.las	None	None
1106_778.las	None	None
1106_780.las	None	None
1106_782.las	None	None
1106_784.las	None	None
1106_786.las	None	None
1106_788.las	None	None
1106_790.las	None	None
1106_792.las	None	None
1106_794.las	None	None
1106_796.las	None	None
1106_798.las	None	None
1108_688.las	None	None
1108_690.las	None	None
1108_692.las	None	None
1108_694.las	None	None
1108_696.las	None	None
1108_698.las	None	None
1108_700.las	None	None
1108_702.las	None	None
1108_704.las	None	None
1108_706.las	None	None
1108_708.las	None	None
1108_710.las	None	None
1108_712.las	None	None
1108_714.las	None	None
1108_716.las	None	None
1108_718.las	None	None
1108_720.las	None	None
1108_722.las	None	None
1108_724.las	None	None
1108_726.las	None	None
1108_728.las	None	None
1108_730.las	None	None
1108_732.las	None	None
1108_734.las	None	None
1108_736.las	None	None
1108_738.las	None	None
1108_740.las	None	None
1108_742.las	None	None
1108_744.las	None	None
1108_746.las	None	None
1108_748.las	None	None
1108_750.las	None	None
1108_752.las	None	None

2.5 Report on Projections (Tiled Data) - continued

File	EPSG Code	Projection
1108_754.las	None	None
1108_756.las	None	None
1108_758.las	None	None
1108_760.las	None	None
1108_762.las	None	None
1108_764.las	None	None
1108_766.las	None	None
1108_768.las	None	None
1108_770.las	None	None
1108_772.las	None	None
1108_774.las	None	None
1108_776.las	None	None
1108_778.las	None	None
1108_780.las	None	None
1108_782.las	None	None
1108_784.las	None	None
1108_786.las	None	None
1108_788.las	None	None
1108_790.las	None	None
1108_792.las	None	None
1108_794.las	None	None
1108_796.las	None	None
1108_798.las	None	None
990_712.las	None	None
990_714.las	None	None
990_716.las	None	None
990_718.las	None	None
992_710.las	None	None
992_712.las	None	None
992_714.las	None	None
992_716.las	None	None
992_718.las	None	None
992_720.las	None	None
992_740.las	None	None
992_742.las	None	None
992_744.las	None	None
992_746.las	None	None
992_748.las	None	None
992_750.las	None	None
994_706.las	None	None
994_708.las	None	None
994_710.las	None	None
994_712.las	None	None
994_714.las	None	None
994_716.las	None	None
994_718.las	None	None
994_720.las	None	None
994_722.las	None	None
994_728.las	None	None

2.5 Report on Projections (Tiled Data) - continued

File	EPSG Code	Projection
994_730.las	None	None
994_732.las	None	None
994_734.las	None	None
994_736.las	None	None
994_738.las	None	None
994_740.las	None	None
994_742.las	None	None
994_744.las	None	None
994_746.las	None	None
994_748.las	None	None
994_750.las	None	None
994_752.las	None	None
994_754.las	None	None
996_706.las	None	None
996_708.las	None	None
996_710.las	None	None
996_712.las	None	None
996_714.las	None	None
996_716.las	None	None
996_718.las	None	None
996_720.las	None	None
996_722.las	None	None
996_724.las	None	None
996_726.las	None	None
996_728.las	None	None
996_730.las	None	None
996_732.las	None	None
996_734.las	None	None
996_736.las	None	None
996_738.las	None	None
996_740.las	None	None
996_742.las	None	None
996_744.las	None	None
996_746.las	None	None
996_748.las	None	None
996_750.las	None	None
996_752.las	None	None
996_754.las	None	None
998_706.las	None	None
998_708.las	None	None
998_710.las	None	None
998_712.las	None	None
998_714.las	None	None
998_716.las	None	None
998_718.las	None	None
998_720.las	None	None
998_722.las	None	None
998_724.las	None	None
998_726.las	None	None

2.5 Report on Projections (Tiled Data) - continued

File	EPSG Code	Projection
998_728.las	None	None
998_730.las	None	None
998_732.las	None	None
998_734.las	None	None
998_736.las	None	None
998_738.las	None	None
998_740.las	None	None
998_742.las	None	None
998_744.las	None	None
998_746.las	None	None
998_748.las	None	None
998_750.las	None	None
998_752.las	None	None
998_754.las	None	None

2.6 Report on Units (Tiled Data)

[Classified Files - C:\Users\mrjeffer\Desktop\Richland\LAS](#)

File	Horizontal Unit	Vertical Unit
1000_704.las	None	None
1000_706.las	None	None
1000_708.las	None	None
1000_710.las	None	None
1000_712.las	None	None
1000_714.las	None	None
1000_716.las	None	None
1000_718.las	None	None
1000_720.las	None	None
1000_722.las	None	None
1000_724.las	None	None
1000_726.las	None	None
1000_728.las	None	None
1000_730.las	None	None
1000_732.las	None	None
1000_734.las	None	None
1000_736.las	None	None
1000_738.las	None	None
1000_740.las	None	None
1000_742.las	None	None
1000_744.las	None	None
1000_746.las	None	None
1000_748.las	None	None
1000_750.las	None	None
1000_752.las	None	None
1000_754.las	None	None
1000_756.las	None	None
1000_758.las	None	None
1000_760.las	None	None
1000_762.las	None	None
1000_764.las	None	None
1000_766.las	None	None
1000_768.las	None	None
1000_770.las	None	None
1000_772.las	None	None
1000_774.las	None	None
1000_776.las	None	None
1000_778.las	None	None
1000_780.las	None	None
1000_782.las	None	None
1000_784.las	None	None
1000_786.las	None	None
1000_788.las	None	None
1000_790.las	None	None
1000_792.las	None	None
1000_794.las	None	None
1000_796.las	None	None
1002_698.las	None	None

2.6 Report on Units (Tiled Data) - continued

File	Horizontal Unit	Vertical Unit
1002_700.las	None	None
1002_702.las	None	None
1002_704.las	None	None
1002_706.las	None	None
1002_708.las	None	None
1002_710.las	None	None
1002_712.las	None	None
1002_714.las	None	None
1002_716.las	None	None
1002_718.las	None	None
1002_720.las	None	None
1002_722.las	None	None
1002_724.las	None	None
1002_726.las	None	None
1002_728.las	None	None
1002_730.las	None	None
1002_732.las	None	None
1002_734.las	None	None
1002_736.las	None	None
1002_738.las	None	None
1002_740.las	None	None
1002_742.las	None	None
1002_744.las	None	None
1002_746.las	None	None
1002_748.las	None	None
1002_750.las	None	None
1002_752.las	None	None
1002_754.las	None	None
1002_756.las	None	None
1002_758.las	None	None
1002_760.las	None	None
1002_762.las	None	None
1002_764.las	None	None
1002_766.las	None	None
1002_768.las	None	None
1002_770.las	None	None
1002_772.las	None	None
1002_774.las	None	None
1002_776.las	None	None
1002_778.las	None	None
1002_780.las	None	None
1002_782.las	None	None
1002_784.las	None	None
1002_786.las	None	None
1002_788.las	None	None
1002_790.las	None	None
1002_792.las	None	None
1002_794.las	None	None
1002_796.las	None	None

2.6 Report on Units (Tiled Data) - continued

File	Horizontal Unit	Vertical Unit
1002_798.las	None	None
1004_698.las	None	None
1004_700.las	None	None
1004_702.las	None	None
1004_704.las	None	None
1004_706.las	None	None
1004_708.las	None	None
1004_710.las	None	None
1004_712.las	None	None
1004_714.las	None	None
1004_716.las	None	None
1004_718.las	None	None
1004_720.las	None	None
1004_722.las	None	None
1004_724.las	None	None
1004_726.las	None	None
1004_728.las	None	None
1004_730.las	None	None
1004_732.las	None	None
1004_734.las	None	None
1004_736.las	None	None
1004_738.las	None	None
1004_740.las	None	None
1004_742.las	None	None
1004_744.las	None	None
1004_746.las	None	None
1004_748.las	None	None
1004_750.las	None	None
1004_752.las	None	None
1004_754.las	None	None
1004_756.las	None	None
1004_758.las	None	None
1004_760.las	None	None
1004_762.las	None	None
1004_764.las	None	None
1004_766.las	None	None
1004_768.las	None	None
1004_770.las	None	None
1004_772.las	None	None
1004_774.las	None	None
1004_776.las	None	None
1004_778.las	None	None
1004_780.las	None	None
1004_782.las	None	None
1004_784.las	None	None
1004_786.las	None	None
1004_788.las	None	None
1004_790.las	None	None
1004_792.las	None	None

2.6 Report on Units (Tiled Data) - continued

File	Horizontal Unit	Vertical Unit
1004_794.las	None	None
1004_796.las	None	None
1004_798.las	None	None
1006_698.las	None	None
1006_700.las	None	None
1006_702.las	None	None
1006_704.las	None	None
1006_706.las	None	None
1006_708.las	None	None
1006_710.las	None	None
1006_712.las	None	None
1006_714.las	None	None
1006_716.las	None	None
1006_718.las	None	None
1006_720.las	None	None
1006_722.las	None	None
1006_724.las	None	None
1006_726.las	None	None
1006_728.las	None	None
1006_730.las	None	None
1006_732.las	None	None
1006_734.las	None	None
1006_736.las	None	None
1006_738.las	None	None
1006_740.las	None	None
1006_742.las	None	None
1006_744.las	None	None
1006_746.las	None	None
1006_748.las	None	None
1006_750.las	None	None
1006_752.las	None	None
1006_754.las	None	None
1006_756.las	None	None
1006_758.las	None	None
1006_760.las	None	None
1006_762.las	None	None
1006_764.las	None	None
1006_766.las	None	None
1006_768.las	None	None
1006_770.las	None	None
1006_772.las	None	None
1006_774.las	None	None
1006_776.las	None	None
1006_778.las	None	None
1006_780.las	None	None
1006_782.las	None	None
1006_784.las	None	None
1006_786.las	None	None
1006_788.las	None	None

2.6 Report on Units (Tiled Data) - continued

File	Horizontal Unit	Vertical Unit
1006_790.las	None	None
1006_792.las	None	None
1006_794.las	None	None
1006_796.las	None	None
1006_798.las	None	None
1008_698.las	None	None
1008_700.las	None	None
1008_702.las	None	None
1008_704.las	None	None
1008_706.las	None	None
1008_708.las	None	None
1008_710.las	None	None
1008_712.las	None	None
1008_714.las	None	None
1008_716.las	None	None
1008_718.las	None	None
1008_720.las	None	None
1008_722.las	None	None
1008_724.las	None	None
1008_726.las	None	None
1008_728.las	None	None
1008_730.las	None	None
1008_732.las	None	None
1008_734.las	None	None
1008_736.las	None	None
1008_738.las	None	None
1008_740.las	None	None
1008_742.las	None	None
1008_744.las	None	None
1008_746.las	None	None
1008_748.las	None	None
1008_750.las	None	None
1008_752.las	None	None
1008_754.las	None	None
1008_756.las	None	None
1008_758.las	None	None
1008_760.las	None	None
1008_762.las	None	None
1008_764.las	None	None
1008_766.las	None	None
1008_768.las	None	None
1008_770.las	None	None
1008_772.las	None	None
1008_774.las	None	None
1008_776.las	None	None
1008_778.las	None	None
1008_780.las	None	None
1008_782.las	None	None
1008_784.las	None	None

2.6 Report on Units (Tiled Data) - continued

File	Horizontal Unit	Vertical Unit
1008_786.las	None	None
1008_788.las	None	None
1008_790.las	None	None
1008_792.las	None	None
1008_794.las	None	None
1008_796.las	None	None
1008_798.las	None	None
1010_698.las	None	None
1010_700.las	None	None
1010_702.las	None	None
1010_704.las	None	None
1010_706.las	None	None
1010_708.las	None	None
1010_710.las	None	None
1010_712.las	None	None
1010_714.las	None	None
1010_716.las	None	None
1010_718.las	None	None
1010_720.las	None	None
1010_722.las	None	None
1010_724.las	None	None
1010_726.las	None	None
1010_728.las	None	None
1010_730.las	None	None
1010_732.las	None	None
1010_734.las	None	None
1010_736.las	None	None
1010_738.las	None	None
1010_740.las	None	None
1010_742.las	None	None
1010_744.las	None	None
1010_746.las	None	None
1010_748.las	None	None
1010_750.las	None	None
1010_752.las	None	None
1010_754.las	None	None
1010_756.las	None	None
1010_758.las	None	None
1010_760.las	None	None
1010_762.las	None	None
1010_764.las	None	None
1010_766.las	None	None
1010_768.las	None	None
1010_770.las	None	None
1010_772.las	None	None
1010_774.las	None	None
1010_776.las	None	None
1010_778.las	None	None
1010_780.las	None	None

2.6 Report on Units (Tiled Data) - continued

File	Horizontal Unit	Vertical Unit
1010_782.las	None	None
1010_784.las	None	None
1010_786.las	None	None
1010_788.las	None	None
1010_790.las	None	None
1010_792.las	None	None
1010_794.las	None	None
1010_796.las	None	None
1010_798.las	None	None
1012_698.las	None	None
1012_700.las	None	None
1012_702.las	None	None
1012_704.las	None	None
1012_706.las	None	None
1012_708.las	None	None
1012_710.las	None	None
1012_712.las	None	None
1012_714.las	None	None
1012_716.las	None	None
1012_718.las	None	None
1012_720.las	None	None
1012_722.las	None	None
1012_724.las	None	None
1012_726.las	None	None
1012_728.las	None	None
1012_730.las	None	None
1012_732.las	None	None
1012_734.las	None	None
1012_736.las	None	None
1012_738.las	None	None
1012_740.las	None	None
1012_742.las	None	None
1012_744.las	None	None
1012_746.las	None	None
1012_748.las	None	None
1012_750.las	None	None
1012_752.las	None	None
1012_754.las	None	None
1012_756.las	None	None
1012_758.las	None	None
1012_760.las	None	None
1012_762.las	None	None
1012_764.las	None	None
1012_766.las	None	None
1012_768.las	None	None
1012_770.las	None	None
1012_772.las	None	None
1012_774.las	None	None
1012_776.las	None	None

2.6 Report on Units (Tiled Data) - continued

File	Horizontal Unit	Vertical Unit
1012_778.las	None	None
1012_780.las	None	None
1012_782.las	None	None
1012_784.las	None	None
1012_786.las	None	None
1012_788.las	None	None
1012_790.las	None	None
1012_792.las	None	None
1012_794.las	None	None
1012_796.las	None	None
1012_798.las	None	None
1014_698.las	None	None
1014_700.las	None	None
1014_702.las	None	None
1014_704.las	None	None
1014_706.las	None	None
1014_708.las	None	None
1014_710.las	None	None
1014_712.las	None	None
1014_714.las	None	None
1014_716.las	None	None
1014_718.las	None	None
1014_720.las	None	None
1014_722.las	None	None
1014_724.las	None	None
1014_726.las	None	None
1014_728.las	None	None
1014_730.las	None	None
1014_732.las	None	None
1014_734.las	None	None
1014_736.las	None	None
1014_738.las	None	None
1014_740.las	None	None
1014_742.las	None	None
1014_744.las	None	None
1014_746.las	None	None
1014_748.las	None	None
1014_750.las	None	None
1014_752.las	None	None
1014_754.las	None	None
1014_756.las	None	None
1014_758.las	None	None
1014_760.las	None	None
1014_762.las	None	None
1014_764.las	None	None
1014_766.las	None	None
1014_768.las	None	None
1014_770.las	None	None
1014_772.las	None	None

2.6 Report on Units (Tiled Data) - continued

File	Horizontal Unit	Vertical Unit
1014_774.las	None	None
1014_776.las	None	None
1014_778.las	None	None
1014_780.las	None	None
1014_782.las	None	None
1014_784.las	None	None
1014_786.las	None	None
1014_788.las	None	None
1014_790.las	None	None
1014_792.las	None	None
1014_794.las	None	None
1014_796.las	None	None
1014_798.las	None	None
1016_698.las	None	None
1016_700.las	None	None
1016_702.las	None	None
1016_704.las	None	None
1016_706.las	None	None
1016_708.las	None	None
1016_710.las	None	None
1016_712.las	None	None
1016_714.las	None	None
1016_716.las	None	None
1016_718.las	None	None
1016_720.las	None	None
1016_722.las	None	None
1016_724.las	None	None
1016_726.las	None	None
1016_728.las	None	None
1016_730.las	None	None
1016_732.las	None	None
1016_734.las	None	None
1016_736.las	None	None
1016_738.las	None	None
1016_740.las	None	None
1016_742.las	None	None
1016_744.las	None	None
1016_746.las	None	None
1016_748.las	None	None
1016_750.las	None	None
1016_752.las	None	None
1016_754.las	None	None
1016_756.las	None	None
1016_758.las	None	None
1016_760.las	None	None
1016_762.las	None	None
1016_764.las	None	None
1016_766.las	None	None
1016_768.las	None	None

2.6 Report on Units (Tiled Data) - continued

File	Horizontal Unit	Vertical Unit
1016_770.las	None	None
1016_772.las	None	None
1016_774.las	None	None
1016_776.las	None	None
1016_778.las	None	None
1016_780.las	None	None
1016_782.las	None	None
1016_784.las	None	None
1016_786.las	None	None
1016_788.las	None	None
1016_790.las	None	None
1016_792.las	None	None
1016_794.las	None	None
1016_796.las	None	None
1016_798.las	None	None
1018_698.las	None	None
1018_700.las	None	None
1018_702.las	None	None
1018_704.las	None	None
1018_706.las	None	None
1018_708.las	None	None
1018_710.las	None	None
1018_712.las	None	None
1018_714.las	None	None
1018_716.las	None	None
1018_718.las	None	None
1018_720.las	None	None
1018_722.las	None	None
1018_724.las	None	None
1018_726.las	None	None
1018_728.las	None	None
1018_730.las	None	None
1018_732.las	None	None
1018_734.las	None	None
1018_736.las	None	None
1018_738.las	None	None
1018_740.las	None	None
1018_742.las	None	None
1018_744.las	None	None
1018_746.las	None	None
1018_748.las	None	None
1018_750.las	None	None
1018_752.las	None	None
1018_754.las	None	None
1018_756.las	None	None
1018_758.las	None	None
1018_760.las	None	None
1018_762.las	None	None
1018_764.las	None	None

2.6 Report on Units (Tiled Data) - continued

File	Horizontal Unit	Vertical Unit
1018_766.las	None	None
1018_768.las	None	None
1018_770.las	None	None
1018_772.las	None	None
1018_774.las	None	None
1018_776.las	None	None
1018_778.las	None	None
1018_780.las	None	None
1018_782.las	None	None
1018_784.las	None	None
1018_786.las	None	None
1018_788.las	None	None
1018_790.las	None	None
1018_792.las	None	None
1018_794.las	None	None
1018_796.las	None	None
1018_798.las	None	None
1020_698.las	None	None
1020_700.las	None	None
1020_702.las	None	None
1020_704.las	None	None
1020_706.las	None	None
1020_708.las	None	None
1020_710.las	None	None
1020_712.las	None	None
1020_714.las	None	None
1020_716.las	None	None
1020_718.las	None	None
1020_720.las	None	None
1020_722.las	None	None
1020_724.las	None	None
1020_726.las	None	None
1020_728.las	None	None
1020_730.las	None	None
1020_732.las	None	None
1020_734.las	None	None
1020_736.las	None	None
1020_738.las	None	None
1020_740.las	None	None
1020_742.las	None	None
1020_744.las	None	None
1020_746.las	None	None
1020_748.las	None	None
1020_750.las	None	None
1020_752.las	None	None
1020_754.las	None	None
1020_756.las	None	None
1020_758.las	None	None
1020_760.las	None	None

2.6 Report on Units (Tiled Data) - continued

File	Horizontal Unit	Vertical Unit
1020_762.las	None	None
1020_764.las	None	None
1020_766.las	None	None
1020_768.las	None	None
1020_770.las	None	None
1020_772.las	None	None
1020_774.las	None	None
1020_776.las	None	None
1020_778.las	None	None
1020_780.las	None	None
1020_782.las	None	None
1020_784.las	None	None
1020_786.las	None	None
1020_788.las	None	None
1020_790.las	None	None
1020_792.las	None	None
1020_794.las	None	None
1020_796.las	None	None
1020_798.las	None	None
1022_698.las	None	None
1022_700.las	None	None
1022_702.las	None	None
1022_704.las	None	None
1022_706.las	None	None
1022_708.las	None	None
1022_710.las	None	None
1022_712.las	None	None
1022_714.las	None	None
1022_716.las	None	None
1022_718.las	None	None
1022_720.las	None	None
1022_722.las	None	None
1022_724.las	None	None
1022_726.las	None	None
1022_728.las	None	None
1022_730.las	None	None
1022_732.las	None	None
1022_734.las	None	None
1022_736.las	None	None
1022_738.las	None	None
1022_740.las	None	None
1022_742.las	None	None
1022_744.las	None	None
1022_746.las	None	None
1022_748.las	None	None
1022_750.las	None	None
1022_752.las	None	None
1022_754.las	None	None
1022_756.las	None	None

2.6 Report on Units (Tiled Data) - continued

File	Horizontal Unit	Vertical Unit
1022_758.las	None	None
1022_760.las	None	None
1022_762.las	None	None
1022_764.las	None	None
1022_766.las	None	None
1022_768.las	None	None
1022_770.las	None	None
1022_772.las	None	None
1022_774.las	None	None
1022_776.las	None	None
1022_778.las	None	None
1022_780.las	None	None
1022_782.las	None	None
1022_784.las	None	None
1022_786.las	None	None
1022_788.las	None	None
1022_790.las	None	None
1022_792.las	None	None
1022_794.las	None	None
1022_796.las	None	None
1022_798.las	None	None
1024_698.las	None	None
1024_700.las	None	None
1024_702.las	None	None
1024_704.las	None	None
1024_706.las	None	None
1024_708.las	None	None
1024_710.las	None	None
1024_712.las	None	None
1024_714.las	None	None
1024_716.las	None	None
1024_718.las	None	None
1024_720.las	None	None
1024_722.las	None	None
1024_724.las	None	None
1024_726.las	None	None
1024_728.las	None	None
1024_730.las	None	None
1024_732.las	None	None
1024_734.las	None	None
1024_736.las	None	None
1024_738.las	None	None
1024_740.las	None	None
1024_742.las	None	None
1024_744.las	None	None
1024_746.las	None	None
1024_748.las	None	None
1024_750.las	None	None
1024_752.las	None	None

2.6 Report on Units (Tiled Data) - continued

File	Horizontal Unit	Vertical Unit
1024_754.las	None	None
1024_756.las	None	None
1024_758.las	None	None
1024_760.las	None	None
1024_762.las	None	None
1024_764.las	None	None
1024_766.las	None	None
1024_768.las	None	None
1024_770.las	None	None
1024_772.las	None	None
1024_774.las	None	None
1024_776.las	None	None
1024_778.las	None	None
1024_780.las	None	None
1024_782.las	None	None
1024_784.las	None	None
1024_786.las	None	None
1024_788.las	None	None
1024_790.las	None	None
1024_792.las	None	None
1024_794.las	None	None
1024_796.las	None	None
1024_798.las	None	None
1026_698.las	None	None
1026_700.las	None	None
1026_702.las	None	None
1026_704.las	None	None
1026_706.las	None	None
1026_708.las	None	None
1026_710.las	None	None
1026_712.las	None	None
1026_714.las	None	None
1026_716.las	None	None
1026_718.las	None	None
1026_720.las	None	None
1026_722.las	None	None
1026_724.las	None	None
1026_726.las	None	None
1026_728.las	None	None
1026_730.las	None	None
1026_732.las	None	None
1026_734.las	None	None
1026_736.las	None	None
1026_738.las	None	None
1026_740.las	None	None
1026_742.las	None	None
1026_744.las	None	None
1026_746.las	None	None
1026_748.las	None	None

2.6 Report on Units (Tiled Data) - continued

File	Horizontal Unit	Vertical Unit
1026_750.las	None	None
1026_752.las	None	None
1026_754.las	None	None
1026_756.las	None	None
1026_758.las	None	None
1026_760.las	None	None
1026_762.las	None	None
1026_764.las	None	None
1026_766.las	None	None
1026_768.las	None	None
1026_770.las	None	None
1026_772.las	None	None
1026_774.las	None	None
1026_776.las	None	None
1026_778.las	None	None
1026_780.las	None	None
1026_782.las	None	None
1026_784.las	None	None
1026_786.las	None	None
1026_788.las	None	None
1026_790.las	None	None
1026_792.las	None	None
1026_794.las	None	None
1026_796.las	None	None
1026_798.las	None	None
1028_698.las	None	None
1028_700.las	None	None
1028_702.las	None	None
1028_704.las	None	None
1028_706.las	None	None
1028_708.las	None	None
1028_710.las	None	None
1028_712.las	None	None
1028_714.las	None	None
1028_716.las	None	None
1028_718.las	None	None
1028_720.las	None	None
1028_722.las	None	None
1028_724.las	None	None
1028_726.las	None	None
1028_728.las	None	None
1028_730.las	None	None
1028_732.las	None	None
1028_734.las	None	None
1028_736.las	None	None
1028_738.las	None	None
1028_740.las	None	None
1028_742.las	None	None
1028_744.las	None	None

2.6 Report on Units (Tiled Data) - continued

File	Horizontal Unit	Vertical Unit
1028_746.las	None	None
1028_748.las	None	None
1028_750.las	None	None
1028_752.las	None	None
1028_754.las	None	None
1028_756.las	None	None
1028_758.las	None	None
1028_760.las	None	None
1028_762.las	None	None
1028_764.las	None	None
1028_766.las	None	None
1028_768.las	None	None
1028_770.las	None	None
1028_772.las	None	None
1028_774.las	None	None
1028_776.las	None	None
1028_778.las	None	None
1028_780.las	None	None
1028_782.las	None	None
1028_784.las	None	None
1028_786.las	None	None
1028_788.las	None	None
1028_790.las	None	None
1028_792.las	None	None
1028_794.las	None	None
1028_796.las	None	None
1028_798.las	None	None
1030_698.las	None	None
1030_700.las	None	None
1030_702.las	None	None
1030_704.las	None	None
1030_706.las	None	None
1030_708.las	None	None
1030_710.las	None	None
1030_712.las	None	None
1030_714.las	None	None
1030_716.las	None	None
1030_718.las	None	None
1030_720.las	None	None
1030_722.las	None	None
1030_724.las	None	None
1030_726.las	None	None
1030_728.las	None	None
1030_730.las	None	None
1030_732.las	None	None
1030_734.las	None	None
1030_736.las	None	None
1030_738.las	None	None
1030_740.las	None	None

2.6 Report on Units (Tiled Data) - continued

File	Horizontal Unit	Vertical Unit
1030_742.las	None	None
1030_744.las	None	None
1030_746.las	None	None
1030_748.las	None	None
1030_750.las	None	None
1030_752.las	None	None
1030_754.las	None	None
1030_756.las	None	None
1030_758.las	None	None
1030_760.las	None	None
1030_762.las	None	None
1030_764.las	None	None
1030_766.las	None	None
1030_768.las	None	None
1030_770.las	None	None
1030_772.las	None	None
1030_774.las	None	None
1030_776.las	None	None
1030_778.las	None	None
1030_780.las	None	None
1030_782.las	None	None
1030_784.las	None	None
1030_786.las	None	None
1030_788.las	None	None
1030_790.las	None	None
1030_792.las	None	None
1030_794.las	None	None
1030_796.las	None	None
1030_798.las	None	None
1032_688.las	None	None
1032_690.las	None	None
1032_692.las	None	None
1032_694.las	None	None
1032_696.las	None	None
1032_698.las	None	None
1032_700.las	None	None
1032_702.las	None	None
1032_704.las	None	None
1032_706.las	None	None
1032_708.las	None	None
1032_710.las	None	None
1032_712.las	None	None
1032_714.las	None	None
1032_716.las	None	None
1032_718.las	None	None
1032_720.las	None	None
1032_722.las	None	None
1032_724.las	None	None
1032_726.las	None	None

2.6 Report on Units (Tiled Data) - continued

File	Horizontal Unit	Vertical Unit
1032_728.las	None	None
1032_730.las	None	None
1032_732.las	None	None
1032_734.las	None	None
1032_736.las	None	None
1032_738.las	None	None
1032_740.las	None	None
1032_742.las	None	None
1032_744.las	None	None
1032_746.las	None	None
1032_748.las	None	None
1032_750.las	None	None
1032_752.las	None	None
1032_754.las	None	None
1032_756.las	None	None
1032_758.las	None	None
1032_760.las	None	None
1032_762.las	None	None
1032_764.las	None	None
1032_766.las	None	None
1032_768.las	None	None
1032_770.las	None	None
1032_772.las	None	None
1032_774.las	None	None
1032_776.las	None	None
1032_778.las	None	None
1032_780.las	None	None
1032_782.las	None	None
1032_784.las	None	None
1032_786.las	None	None
1032_788.las	None	None
1032_790.las	None	None
1032_792.las	None	None
1032_794.las	None	None
1032_796.las	None	None
1032_798.las	None	None
1034_688.las	None	None
1034_690.las	None	None
1034_692.las	None	None
1034_694.las	None	None
1034_696.las	None	None
1034_698.las	None	None
1034_700.las	None	None
1034_702.las	None	None
1034_704.las	None	None
1034_706.las	None	None
1034_708.las	None	None
1034_710.las	None	None
1034_712.las	None	None

2.6 Report on Units (Tiled Data) - continued

File	Horizontal Unit	Vertical Unit
1034_714.las	None	None
1034_716.las	None	None
1034_718.las	None	None
1034_720.las	None	None
1034_722.las	None	None
1034_724.las	None	None
1034_726.las	None	None
1034_728.las	None	None
1034_730.las	None	None
1034_732.las	None	None
1034_734.las	None	None
1034_736.las	None	None
1034_738.las	None	None
1034_740.las	None	None
1034_742.las	None	None
1034_744.las	None	None
1034_746.las	None	None
1034_748.las	None	None
1034_750.las	None	None
1034_752.las	None	None
1034_754.las	None	None
1034_756.las	None	None
1034_758.las	None	None
1034_760.las	None	None
1034_762.las	None	None
1034_764.las	None	None
1034_766.las	None	None
1034_768.las	None	None
1034_770.las	None	None
1034_772.las	None	None
1034_774.las	None	None
1034_776.las	None	None
1034_778.las	None	None
1034_780.las	None	None
1034_782.las	None	None
1034_784.las	None	None
1034_786.las	None	None
1034_788.las	None	None
1034_790.las	None	None
1034_792.las	None	None
1034_794.las	None	None
1034_796.las	None	None
1034_798.las	None	None
1036_688.las	None	None
1036_690.las	None	None
1036_692.las	None	None
1036_694.las	None	None
1036_696.las	None	None
1036_698.las	None	None

2.6 Report on Units (Tiled Data) - continued

File	Horizontal Unit	Vertical Unit
1036_700.las	None	None
1036_702.las	None	None
1036_704.las	None	None
1036_706.las	None	None
1036_708.las	None	None
1036_710.las	None	None
1036_712.las	None	None
1036_714.las	None	None
1036_716.las	None	None
1036_718.las	None	None
1036_720.las	None	None
1036_722.las	None	None
1036_724.las	None	None
1036_726.las	None	None
1036_728.las	None	None
1036_730.las	None	None
1036_732.las	None	None
1036_734.las	None	None
1036_736.las	None	None
1036_738.las	None	None
1036_740.las	None	None
1036_742.las	None	None
1036_744.las	None	None
1036_746.las	None	None
1036_748.las	None	None
1036_750.las	None	None
1036_752.las	None	None
1036_754.las	None	None
1036_756.las	None	None
1036_758.las	None	None
1036_760.las	None	None
1036_762.las	None	None
1036_764.las	None	None
1036_766.las	None	None
1036_768.las	None	None
1036_770.las	None	None
1036_772.las	None	None
1036_774.las	None	None
1036_776.las	None	None
1036_778.las	None	None
1036_780.las	None	None
1036_782.las	None	None
1036_784.las	None	None
1036_786.las	None	None
1036_788.las	None	None
1036_790.las	None	None
1036_792.las	None	None
1036_794.las	None	None
1036_796.las	None	None

2.6 Report on Units (Tiled Data) - continued

File	Horizontal Unit	Vertical Unit
1036_798.las	None	None
1038_688.las	None	None
1038_690.las	None	None
1038_692.las	None	None
1038_694.las	None	None
1038_696.las	None	None
1038_698.las	None	None
1038_700.las	None	None
1038_702.las	None	None
1038_704.las	None	None
1038_706.las	None	None
1038_708.las	None	None
1038_710.las	None	None
1038_712.las	None	None
1038_714.las	None	None
1038_716.las	None	None
1038_718.las	None	None
1038_720.las	None	None
1038_722.las	None	None
1038_724.las	None	None
1038_726.las	None	None
1038_728.las	None	None
1038_730.las	None	None
1038_732.las	None	None
1038_734.las	None	None
1038_736.las	None	None
1038_738.las	None	None
1038_740.las	None	None
1038_742.las	None	None
1038_744.las	None	None
1038_746.las	None	None
1038_748.las	None	None
1038_750.las	None	None
1038_752.las	None	None
1038_754.las	None	None
1038_756.las	None	None
1038_758.las	None	None
1038_760.las	None	None
1038_762.las	None	None
1038_764.las	None	None
1038_766.las	None	None
1038_768.las	None	None
1038_770.las	None	None
1038_772.las	None	None
1038_774.las	None	None
1038_776.las	None	None
1038_778.las	None	None
1038_780.las	None	None
1038_782.las	None	None

2.6 Report on Units (Tiled Data) - continued

File	Horizontal Unit	Vertical Unit
1038_784.las	None	None
1038_786.las	None	None
1038_788.las	None	None
1038_790.las	None	None
1038_792.las	None	None
1038_794.las	None	None
1038_796.las	None	None
1038_798.las	None	None
1040_688.las	None	None
1040_690.las	None	None
1040_692.las	None	None
1040_694.las	None	None
1040_696.las	None	None
1040_698.las	None	None
1040_700.las	None	None
1040_702.las	None	None
1040_704.las	None	None
1040_706.las	None	None
1040_708.las	None	None
1040_710.las	None	None
1040_712.las	None	None
1040_714.las	None	None
1040_716.las	None	None
1040_718.las	None	None
1040_720.las	None	None
1040_722.las	None	None
1040_724.las	None	None
1040_726.las	None	None
1040_728.las	None	None
1040_730.las	None	None
1040_732.las	None	None
1040_734.las	None	None
1040_736.las	None	None
1040_738.las	None	None
1040_740.las	None	None
1040_742.las	None	None
1040_744.las	None	None
1040_746.las	None	None
1040_748.las	None	None
1040_750.las	None	None
1040_752.las	None	None
1040_754.las	None	None
1040_756.las	None	None
1040_758.las	None	None
1040_760.las	None	None
1040_762.las	None	None
1040_764.las	None	None
1040_766.las	None	None
1040_768.las	None	None

2.6 Report on Units (Tiled Data) - continued

File	Horizontal Unit	Vertical Unit
1040_770.las	None	None
1040_772.las	None	None
1040_774.las	None	None
1040_776.las	None	None
1040_778.las	None	None
1040_780.las	None	None
1040_782.las	None	None
1040_784.las	None	None
1040_786.las	None	None
1040_788.las	None	None
1040_790.las	None	None
1040_792.las	None	None
1040_794.las	None	None
1040_796.las	None	None
1040_798.las	None	None
1042_688.las	None	None
1042_690.las	None	None
1042_692.las	None	None
1042_694.las	None	None
1042_696.las	None	None
1042_698.las	None	None
1042_700.las	None	None
1042_702.las	None	None
1042_704.las	None	None
1042_706.las	None	None
1042_708.las	None	None
1042_710.las	None	None
1042_712.las	None	None
1042_714.las	None	None
1042_716.las	None	None
1042_718.las	None	None
1042_720.las	None	None
1042_722.las	None	None
1042_724.las	None	None
1042_726.las	None	None
1042_728.las	None	None
1042_730.las	None	None
1042_732.las	None	None
1042_734.las	None	None
1042_736.las	None	None
1042_738.las	None	None
1042_740.las	None	None
1042_742.las	None	None
1042_744.las	None	None
1042_746.las	None	None
1042_748.las	None	None
1042_750.las	None	None
1042_752.las	None	None
1042_754.las	None	None

2.6 Report on Units (Tiled Data) - continued

File	Horizontal Unit	Vertical Unit
1042_756.las	None	None
1042_758.las	None	None
1042_760.las	None	None
1042_762.las	None	None
1042_764.las	None	None
1042_766.las	None	None
1042_768.las	None	None
1042_770.las	None	None
1042_772.las	None	None
1042_774.las	None	None
1042_776.las	None	None
1042_778.las	None	None
1042_780.las	None	None
1042_782.las	None	None
1042_784.las	None	None
1042_786.las	None	None
1042_788.las	None	None
1042_790.las	None	None
1042_792.las	None	None
1042_794.las	None	None
1042_796.las	None	None
1042_798.las	None	None
1044_688.las	None	None
1044_690.las	None	None
1044_692.las	None	None
1044_694.las	None	None
1044_696.las	None	None
1044_698.las	None	None
1044_700.las	None	None
1044_702.las	None	None
1044_704.las	None	None
1044_706.las	None	None
1044_708.las	None	None
1044_710.las	None	None
1044_712.las	None	None
1044_714.las	None	None
1044_716.las	None	None
1044_718.las	None	None
1044_720.las	None	None
1044_722.las	None	None
1044_724.las	None	None
1044_726.las	None	None
1044_728.las	None	None
1044_730.las	None	None
1044_732.las	None	None
1044_734.las	None	None
1044_736.las	None	None
1044_738.las	None	None
1044_740.las	None	None

2.6 Report on Units (Tiled Data) - continued

File	Horizontal Unit	Vertical Unit
1044_742.las	None	None
1044_744.las	None	None
1044_746.las	None	None
1044_748.las	None	None
1044_750.las	None	None
1044_752.las	None	None
1044_754.las	None	None
1044_756.las	None	None
1044_758.las	None	None
1044_760.las	None	None
1044_762.las	None	None
1044_764.las	None	None
1044_766.las	None	None
1044_768.las	None	None
1044_770.las	None	None
1044_772.las	None	None
1044_774.las	None	None
1044_776.las	None	None
1044_778.las	None	None
1044_780.las	None	None
1044_782.las	None	None
1044_784.las	None	None
1044_786.las	None	None
1044_788.las	None	None
1044_790.las	None	None
1044_792.las	None	None
1044_794.las	None	None
1044_796.las	None	None
1044_798.las	None	None
1046_688.las	None	None
1046_690.las	None	None
1046_692.las	None	None
1046_694.las	None	None
1046_696.las	None	None
1046_698.las	None	None
1046_700.las	None	None
1046_702.las	None	None
1046_704.las	None	None
1046_706.las	None	None
1046_708.las	None	None
1046_710.las	None	None
1046_712.las	None	None
1046_714.las	None	None
1046_716.las	None	None
1046_718.las	None	None
1046_720.las	None	None
1046_722.las	None	None
1046_724.las	None	None
1046_726.las	None	None

2.6 Report on Units (Tiled Data) - continued

File	Horizontal Unit	Vertical Unit
1046_728.las	None	None
1046_730.las	None	None
1046_732.las	None	None
1046_734.las	None	None
1046_736.las	None	None
1046_738.las	None	None
1046_740.las	None	None
1046_742.las	None	None
1046_744.las	None	None
1046_746.las	None	None
1046_748.las	None	None
1046_750.las	None	None
1046_752.las	None	None
1046_754.las	None	None
1046_756.las	None	None
1046_758.las	None	None
1046_760.las	None	None
1046_762.las	None	None
1046_764.las	None	None
1046_766.las	None	None
1046_768.las	None	None
1046_770.las	None	None
1046_772.las	None	None
1046_774.las	None	None
1046_776.las	None	None
1046_778.las	None	None
1046_780.las	None	None
1046_782.las	None	None
1046_784.las	None	None
1046_786.las	None	None
1046_788.las	None	None
1046_790.las	None	None
1046_792.las	None	None
1046_794.las	None	None
1046_796.las	None	None
1046_798.las	None	None
1048_688.las	None	None
1048_690.las	None	None
1048_692.las	None	None
1048_694.las	None	None
1048_696.las	None	None
1048_698.las	None	None
1048_700.las	None	None
1048_702.las	None	None
1048_704.las	None	None
1048_706.las	None	None
1048_708.las	None	None
1048_710.las	None	None
1048_712.las	None	None

2.6 Report on Units (Tiled Data) - continued

File	Horizontal Unit	Vertical Unit
1048_714.las	None	None
1048_716.las	None	None
1048_718.las	None	None
1048_720.las	None	None
1048_722.las	None	None
1048_724.las	None	None
1048_726.las	None	None
1048_728.las	None	None
1048_730.las	None	None
1048_732.las	None	None
1048_734.las	None	None
1048_736.las	None	None
1048_738.las	None	None
1048_740.las	None	None
1048_742.las	None	None
1048_744.las	None	None
1048_746.las	None	None
1048_748.las	None	None
1048_750.las	None	None
1048_752.las	None	None
1048_754.las	None	None
1048_756.las	None	None
1048_758.las	None	None
1048_760.las	None	None
1048_762.las	None	None
1048_764.las	None	None
1048_766.las	None	None
1048_768.las	None	None
1048_770.las	None	None
1048_772.las	None	None
1048_774.las	None	None
1048_776.las	None	None
1048_778.las	None	None
1048_780.las	None	None
1048_782.las	None	None
1048_784.las	None	None
1048_786.las	None	None
1048_788.las	None	None
1048_790.las	None	None
1048_792.las	None	None
1048_794.las	None	None
1048_796.las	None	None
1048_798.las	None	None
1050_688.las	None	None
1050_690.las	None	None
1050_692.las	None	None
1050_694.las	None	None
1050_696.las	None	None
1050_698.las	None	None

2.6 Report on Units (Tiled Data) - continued

File	Horizontal Unit	Vertical Unit
1050_700.las	None	None
1050_702.las	None	None
1050_704.las	None	None
1050_706.las	None	None
1050_708.las	None	None
1050_710.las	None	None
1050_712.las	None	None
1050_714.las	None	None
1050_716.las	None	None
1050_718.las	None	None
1050_720.las	None	None
1050_722.las	None	None
1050_724.las	None	None
1050_726.las	None	None
1050_728.las	None	None
1050_730.las	None	None
1050_732.las	None	None
1050_734.las	None	None
1050_736.las	None	None
1050_738.las	None	None
1050_740.las	None	None
1050_742.las	None	None
1050_744.las	None	None
1050_746.las	None	None
1050_748.las	None	None
1050_750.las	None	None
1050_752.las	None	None
1050_754.las	None	None
1050_756.las	None	None
1050_758.las	None	None
1050_760.las	None	None
1050_762.las	None	None
1050_764.las	None	None
1050_766.las	None	None
1050_768.las	None	None
1050_770.las	None	None
1050_772.las	None	None
1050_774.las	None	None
1050_776.las	None	None
1050_778.las	None	None
1050_780.las	None	None
1050_782.las	None	None
1050_784.las	None	None
1050_786.las	None	None
1050_788.las	None	None
1050_790.las	None	None
1050_792.las	None	None
1050_794.las	None	None
1050_796.las	None	None

2.6 Report on Units (Tiled Data) - continued

File	Horizontal Unit	Vertical Unit
1050_798.las	None	None
1052_688.las	None	None
1052_690.las	None	None
1052_692.las	None	None
1052_694.las	None	None
1052_696.las	None	None
1052_698.las	None	None
1052_700.las	None	None
1052_702.las	None	None
1052_704.las	None	None
1052_706.las	None	None
1052_708.las	None	None
1052_710.las	None	None
1052_712.las	None	None
1052_714.las	None	None
1052_716.las	None	None
1052_718.las	None	None
1052_720.las	None	None
1052_722.las	None	None
1052_724.las	None	None
1052_726.las	None	None
1052_728.las	None	None
1052_730.las	None	None
1052_732.las	None	None
1052_734.las	None	None
1052_736.las	None	None
1052_738.las	None	None
1052_740.las	None	None
1052_742.las	None	None
1052_744.las	None	None
1052_746.las	None	None
1052_748.las	None	None
1052_750.las	None	None
1052_752.las	None	None
1052_754.las	None	None
1052_756.las	None	None
1052_758.las	None	None
1052_760.las	None	None
1052_762.las	None	None
1052_764.las	None	None
1052_766.las	None	None
1052_768.las	None	None
1052_770.las	None	None
1052_772.las	None	None
1052_774.las	None	None
1052_776.las	None	None
1052_778.las	None	None
1052_780.las	None	None
1052_782.las	None	None

2.6 Report on Units (Tiled Data) - continued

File	Horizontal Unit	Vertical Unit
1052_784.las	None	None
1052_786.las	None	None
1052_788.las	None	None
1052_790.las	None	None
1052_792.las	None	None
1052_794.las	None	None
1052_796.las	None	None
1052_798.las	None	None
1054_688.las	None	None
1054_690.las	None	None
1054_692.las	None	None
1054_694.las	None	None
1054_696.las	None	None
1054_698.las	None	None
1054_700.las	None	None
1054_702.las	None	None
1054_704.las	None	None
1054_706.las	None	None
1054_708.las	None	None
1054_710.las	None	None
1054_712.las	None	None
1054_714.las	None	None
1054_716.las	None	None
1054_718.las	None	None
1054_720.las	None	None
1054_722.las	None	None
1054_724.las	None	None
1054_726.las	None	None
1054_728.las	None	None
1054_730.las	None	None
1054_732.las	None	None
1054_734.las	None	None
1054_736.las	None	None
1054_738.las	None	None
1054_740.las	None	None
1054_742.las	None	None
1054_744.las	None	None
1054_746.las	None	None
1054_748.las	None	None
1054_750.las	None	None
1054_752.las	None	None
1054_754.las	None	None
1054_756.las	None	None
1054_758.las	None	None
1054_760.las	None	None
1054_762.las	None	None
1054_764.las	None	None
1054_766.las	None	None
1054_768.las	None	None

2.6 Report on Units (Tiled Data) - continued

File	Horizontal Unit	Vertical Unit
1054_770.las	None	None
1054_772.las	None	None
1054_774.las	None	None
1054_776.las	None	None
1054_778.las	None	None
1054_780.las	None	None
1054_782.las	None	None
1054_784.las	None	None
1054_786.las	None	None
1054_788.las	None	None
1054_790.las	None	None
1054_792.las	None	None
1054_794.las	None	None
1054_796.las	None	None
1054_798.las	None	None
1056_688.las	None	None
1056_690.las	None	None
1056_692.las	None	None
1056_694.las	None	None
1056_696.las	None	None
1056_698.las	None	None
1056_700.las	None	None
1056_702.las	None	None
1056_704.las	None	None
1056_706.las	None	None
1056_708.las	None	None
1056_710.las	None	None
1056_712.las	None	None
1056_714.las	None	None
1056_716.las	None	None
1056_718.las	None	None
1056_720.las	None	None
1056_722.las	None	None
1056_724.las	None	None
1056_726.las	None	None
1056_728.las	None	None
1056_730.las	None	None
1056_732.las	None	None
1056_734.las	None	None
1056_736.las	None	None
1056_738.las	None	None
1056_740.las	None	None
1056_742.las	None	None
1056_744.las	None	None
1056_746.las	None	None
1056_748.las	None	None
1056_750.las	None	None
1056_752.las	None	None
1056_754.las	None	None

2.6 Report on Units (Tiled Data) - continued

File	Horizontal Unit	Vertical Unit
1056_756.las	None	None
1056_758.las	None	None
1056_760.las	None	None
1056_762.las	None	None
1056_764.las	None	None
1056_766.las	None	None
1056_768.las	None	None
1056_770.las	None	None
1056_772.las	None	None
1056_774.las	None	None
1056_776.las	None	None
1056_778.las	None	None
1056_780.las	None	None
1056_782.las	None	None
1056_784.las	None	None
1056_786.las	None	None
1056_788.las	None	None
1056_790.las	None	None
1056_792.las	None	None
1056_794.las	None	None
1056_796.las	None	None
1056_798.las	None	None
1058_688.las	None	None
1058_690.las	None	None
1058_692.las	None	None
1058_694.las	None	None
1058_696.las	None	None
1058_698.las	None	None
1058_700.las	None	None
1058_702.las	None	None
1058_704.las	None	None
1058_706.las	None	None
1058_708.las	None	None
1058_710.las	None	None
1058_712.las	None	None
1058_714.las	None	None
1058_716.las	None	None
1058_718.las	None	None
1058_720.las	None	None
1058_722.las	None	None
1058_724.las	None	None
1058_726.las	None	None
1058_728.las	None	None
1058_730.las	None	None
1058_732.las	None	None
1058_734.las	None	None
1058_736.las	None	None
1058_738.las	None	None
1058_740.las	None	None

2.6 Report on Units (Tiled Data) - continued

File	Horizontal Unit	Vertical Unit
1058_742.las	None	None
1058_744.las	None	None
1058_746.las	None	None
1058_748.las	None	None
1058_750.las	None	None
1058_752.las	None	None
1058_754.las	None	None
1058_756.las	None	None
1058_758.las	None	None
1058_760.las	None	None
1058_762.las	None	None
1058_764.las	None	None
1058_766.las	None	None
1058_768.las	None	None
1058_770.las	None	None
1058_772.las	None	None
1058_774.las	None	None
1058_776.las	None	None
1058_778.las	None	None
1058_780.las	None	None
1058_782.las	None	None
1058_784.las	None	None
1058_786.las	None	None
1058_788.las	None	None
1058_790.las	None	None
1058_792.las	None	None
1058_794.las	None	None
1058_796.las	None	None
1058_798.las	None	None
1060_688.las	None	None
1060_690.las	None	None
1060_692.las	None	None
1060_694.las	None	None
1060_696.las	None	None
1060_698.las	None	None
1060_700.las	None	None
1060_702.las	None	None
1060_704.las	None	None
1060_706.las	None	None
1060_708.las	None	None
1060_710.las	None	None
1060_712.las	None	None
1060_714.las	None	None
1060_716.las	None	None
1060_718.las	None	None
1060_720.las	None	None
1060_722.las	None	None
1060_724.las	None	None
1060_726.las	None	None

2.6 Report on Units (Tiled Data) - continued

File	Horizontal Unit	Vertical Unit
1060_728.las	None	None
1060_730.las	None	None
1060_732.las	None	None
1060_734.las	None	None
1060_736.las	None	None
1060_738.las	None	None
1060_740.las	None	None
1060_742.las	None	None
1060_744.las	None	None
1060_746.las	None	None
1060_748.las	None	None
1060_750.las	None	None
1060_752.las	None	None
1060_754.las	None	None
1060_756.las	None	None
1060_758.las	None	None
1060_760.las	None	None
1060_762.las	None	None
1060_764.las	None	None
1060_766.las	None	None
1060_768.las	None	None
1060_770.las	None	None
1060_772.las	None	None
1060_774.las	None	None
1060_776.las	None	None
1060_778.las	None	None
1060_780.las	None	None
1060_782.las	None	None
1060_784.las	None	None
1060_786.las	None	None
1060_788.las	None	None
1060_790.las	None	None
1060_792.las	None	None
1060_794.las	None	None
1060_796.las	None	None
1060_798.las	None	None
1062_688.las	None	None
1062_690.las	None	None
1062_692.las	None	None
1062_694.las	None	None
1062_696.las	None	None
1062_698.las	None	None
1062_700.las	None	None
1062_702.las	None	None
1062_704.las	None	None
1062_706.las	None	None
1062_708.las	None	None
1062_710.las	None	None
1062_712.las	None	None

2.6 Report on Units (Tiled Data) - continued

File	Horizontal Unit	Vertical Unit
1062_714.las	None	None
1062_716.las	None	None
1062_718.las	None	None
1062_720.las	None	None
1062_722.las	None	None
1062_724.las	None	None
1062_726.las	None	None
1062_728.las	None	None
1062_730.las	None	None
1062_732.las	None	None
1062_734.las	None	None
1062_736.las	None	None
1062_738.las	None	None
1062_740.las	None	None
1062_742.las	None	None
1062_744.las	None	None
1062_746.las	None	None
1062_748.las	None	None
1062_750.las	None	None
1062_752.las	None	None
1062_754.las	None	None
1062_756.las	None	None
1062_758.las	None	None
1062_760.las	None	None
1062_762.las	None	None
1062_764.las	None	None
1062_766.las	None	None
1062_768.las	None	None
1062_770.las	None	None
1062_772.las	None	None
1062_774.las	None	None
1062_776.las	None	None
1062_778.las	None	None
1062_780.las	None	None
1062_782.las	None	None
1062_784.las	None	None
1062_786.las	None	None
1062_788.las	None	None
1062_790.las	None	None
1062_792.las	None	None
1062_794.las	None	None
1062_796.las	None	None
1062_798.las	None	None
1064_688.las	None	None
1064_690.las	None	None
1064_692.las	None	None
1064_694.las	None	None
1064_696.las	None	None
1064_698.las	None	None

2.6 Report on Units (Tiled Data) - continued

File	Horizontal Unit	Vertical Unit
1064_700.las	None	None
1064_702.las	None	None
1064_704.las	None	None
1064_706.las	None	None
1064_708.las	None	None
1064_710.las	None	None
1064_712.las	None	None
1064_714.las	None	None
1064_716.las	None	None
1064_718.las	None	None
1064_720.las	None	None
1064_722.las	None	None
1064_724.las	None	None
1064_726.las	None	None
1064_728.las	None	None
1064_730.las	None	None
1064_732.las	None	None
1064_734.las	None	None
1064_736.las	None	None
1064_738.las	None	None
1064_740.las	None	None
1064_742.las	None	None
1064_744.las	None	None
1064_746.las	None	None
1064_748.las	None	None
1064_750.las	None	None
1064_752.las	None	None
1064_754.las	None	None
1064_756.las	None	None
1064_758.las	None	None
1064_760.las	None	None
1064_762.las	None	None
1064_764.las	None	None
1064_766.las	None	None
1064_768.las	None	None
1064_770.las	None	None
1064_772.las	None	None
1064_774.las	None	None
1064_776.las	None	None
1064_778.las	None	None
1064_780.las	None	None
1064_782.las	None	None
1064_784.las	None	None
1064_786.las	None	None
1064_788.las	None	None
1064_790.las	None	None
1064_792.las	None	None
1064_794.las	None	None
1064_796.las	None	None

2.6 Report on Units (Tiled Data) - continued

File	Horizontal Unit	Vertical Unit
1064_798.las	None	None
1066_688.las	None	None
1066_690.las	None	None
1066_692.las	None	None
1066_694.las	None	None
1066_696.las	None	None
1066_698.las	None	None
1066_700.las	None	None
1066_702.las	None	None
1066_704.las	None	None
1066_706.las	None	None
1066_708.las	None	None
1066_710.las	None	None
1066_712.las	None	None
1066_714.las	None	None
1066_716.las	None	None
1066_718.las	None	None
1066_720.las	None	None
1066_722.las	None	None
1066_724.las	None	None
1066_726.las	None	None
1066_728.las	None	None
1066_730.las	None	None
1066_732.las	None	None
1066_734.las	None	None
1066_736.las	None	None
1066_738.las	None	None
1066_740.las	None	None
1066_742.las	None	None
1066_744.las	None	None
1066_746.las	None	None
1066_748.las	None	None
1066_750.las	None	None
1066_752.las	None	None
1066_754.las	None	None
1066_756.las	None	None
1066_758.las	None	None
1066_760.las	None	None
1066_762.las	None	None
1066_764.las	None	None
1066_766.las	None	None
1066_768.las	None	None
1066_770.las	None	None
1066_772.las	None	None
1066_774.las	None	None
1066_776.las	None	None
1066_778.las	None	None
1066_780.las	None	None
1066_782.las	None	None

2.6 Report on Units (Tiled Data) - continued

File	Horizontal Unit	Vertical Unit
1066_784.las	None	None
1066_786.las	None	None
1066_788.las	None	None
1066_790.las	None	None
1066_792.las	None	None
1066_794.las	None	None
1066_796.las	None	None
1066_798.las	None	None
1068_688.las	None	None
1068_690.las	None	None
1068_692.las	None	None
1068_694.las	None	None
1068_696.las	None	None
1068_698.las	None	None
1068_700.las	None	None
1068_702.las	None	None
1068_704.las	None	None
1068_706.las	None	None
1068_708.las	None	None
1068_710.las	None	None
1068_712.las	None	None
1068_714.las	None	None
1068_716.las	None	None
1068_718.las	None	None
1068_720.las	None	None
1068_722.las	None	None
1068_724.las	None	None
1068_726.las	None	None
1068_728.las	None	None
1068_730.las	None	None
1068_732.las	None	None
1068_734.las	None	None
1068_736.las	None	None
1068_738.las	None	None
1068_740.las	None	None
1068_742.las	None	None
1068_744.las	None	None
1068_746.las	None	None
1068_748.las	None	None
1068_750.las	None	None
1068_752.las	None	None
1068_754.las	None	None
1068_756.las	None	None
1068_758.las	None	None
1068_760.las	None	None
1068_762.las	None	None
1068_764.las	None	None
1068_766.las	None	None
1068_768.las	None	None

2.6 Report on Units (Tiled Data) - continued

File	Horizontal Unit	Vertical Unit
1068_770.las	None	None
1068_772.las	None	None
1068_774.las	None	None
1068_776.las	None	None
1068_778.las	None	None
1068_780.las	None	None
1068_782.las	None	None
1068_784.las	None	None
1068_786.las	None	None
1068_788.las	None	None
1068_790.las	None	None
1068_792.las	None	None
1068_794.las	None	None
1068_796.las	None	None
1068_798.las	None	None
1070_688.las	None	None
1070_690.las	None	None
1070_692.las	None	None
1070_694.las	None	None
1070_696.las	None	None
1070_698.las	None	None
1070_700.las	None	None
1070_702.las	None	None
1070_704.las	None	None
1070_706.las	None	None
1070_708.las	None	None
1070_710.las	None	None
1070_712.las	None	None
1070_714.las	None	None
1070_716.las	None	None
1070_718.las	None	None
1070_720.las	None	None
1070_722.las	None	None
1070_724.las	None	None
1070_726.las	None	None
1070_728.las	None	None
1070_730.las	None	None
1070_732.las	None	None
1070_734.las	None	None
1070_736.las	None	None
1070_738.las	None	None
1070_740.las	None	None
1070_742.las	None	None
1070_744.las	None	None
1070_746.las	None	None
1070_748.las	None	None
1070_750.las	None	None
1070_752.las	None	None
1070_754.las	None	None

2.6 Report on Units (Tiled Data) - continued

File	Horizontal Unit	Vertical Unit
1070_756.las	None	None
1070_758.las	None	None
1070_760.las	None	None
1070_762.las	None	None
1070_764.las	None	None
1070_766.las	None	None
1070_768.las	None	None
1070_770.las	None	None
1070_772.las	None	None
1070_774.las	None	None
1070_776.las	None	None
1070_778.las	None	None
1070_780.las	None	None
1070_782.las	None	None
1070_784.las	None	None
1070_786.las	None	None
1070_788.las	None	None
1070_790.las	None	None
1070_792.las	None	None
1070_794.las	None	None
1070_796.las	None	None
1070_798.las	None	None
1072_688.las	None	None
1072_690.las	None	None
1072_692.las	None	None
1072_694.las	None	None
1072_696.las	None	None
1072_698.las	None	None
1072_700.las	None	None
1072_702.las	None	None
1072_704.las	None	None
1072_706.las	None	None
1072_708.las	None	None
1072_710.las	None	None
1072_712.las	None	None
1072_714.las	None	None
1072_716.las	None	None
1072_718.las	None	None
1072_720.las	None	None
1072_722.las	None	None
1072_724.las	None	None
1072_726.las	None	None
1072_728.las	None	None
1072_730.las	None	None
1072_732.las	None	None
1072_734.las	None	None
1072_736.las	None	None
1072_738.las	None	None
1072_740.las	None	None

2.6 Report on Units (Tiled Data) - continued

File	Horizontal Unit	Vertical Unit
1072_742.las	None	None
1072_744.las	None	None
1072_746.las	None	None
1072_748.las	None	None
1072_750.las	None	None
1072_752.las	None	None
1072_754.las	None	None
1072_756.las	None	None
1072_758.las	None	None
1072_760.las	None	None
1072_762.las	None	None
1072_764.las	None	None
1072_766.las	None	None
1072_768.las	None	None
1072_770.las	None	None
1072_772.las	None	None
1072_774.las	None	None
1072_776.las	None	None
1072_778.las	None	None
1072_780.las	None	None
1072_782.las	None	None
1072_784.las	None	None
1072_786.las	None	None
1072_788.las	None	None
1072_790.las	None	None
1072_792.las	None	None
1072_794.las	None	None
1072_796.las	None	None
1072_798.las	None	None
1074_688.las	None	None
1074_690.las	None	None
1074_692.las	None	None
1074_694.las	None	None
1074_696.las	None	None
1074_698.las	None	None
1074_700.las	None	None
1074_702.las	None	None
1074_704.las	None	None
1074_706.las	None	None
1074_708.las	None	None
1074_710.las	None	None
1074_712.las	None	None
1074_714.las	None	None
1074_716.las	None	None
1074_718.las	None	None
1074_720.las	None	None
1074_722.las	None	None
1074_724.las	None	None
1074_726.las	None	None

2.6 Report on Units (Tiled Data) - continued

File	Horizontal Unit	Vertical Unit
1074_728.las	None	None
1074_730.las	None	None
1074_732.las	None	None
1074_734.las	None	None
1074_736.las	None	None
1074_738.las	None	None
1074_740.las	None	None
1074_742.las	None	None
1074_744.las	None	None
1074_746.las	None	None
1074_748.las	None	None
1074_750.las	None	None
1074_752.las	None	None
1074_754.las	None	None
1074_756.las	None	None
1074_758.las	None	None
1074_760.las	None	None
1074_762.las	None	None
1074_764.las	None	None
1074_766.las	None	None
1074_768.las	None	None
1074_770.las	None	None
1074_772.las	None	None
1074_774.las	None	None
1074_776.las	None	None
1074_778.las	None	None
1074_780.las	None	None
1074_782.las	None	None
1074_784.las	None	None
1074_786.las	None	None
1074_788.las	None	None
1074_790.las	None	None
1074_792.las	None	None
1074_794.las	None	None
1074_796.las	None	None
1074_798.las	None	None
1076_688.las	None	None
1076_690.las	None	None
1076_692.las	None	None
1076_694.las	None	None
1076_696.las	None	None
1076_698.las	None	None
1076_700.las	None	None
1076_702.las	None	None
1076_704.las	None	None
1076_706.las	None	None
1076_708.las	None	None
1076_710.las	None	None
1076_712.las	None	None

2.6 Report on Units (Tiled Data) - continued

File	Horizontal Unit	Vertical Unit
1076_714.las	None	None
1076_716.las	None	None
1076_718.las	None	None
1076_720.las	None	None
1076_722.las	None	None
1076_724.las	None	None
1076_726.las	None	None
1076_728.las	None	None
1076_730.las	None	None
1076_732.las	None	None
1076_734.las	None	None
1076_736.las	None	None
1076_738.las	None	None
1076_740.las	None	None
1076_742.las	None	None
1076_744.las	None	None
1076_746.las	None	None
1076_748.las	None	None
1076_750.las	None	None
1076_752.las	None	None
1076_754.las	None	None
1076_756.las	None	None
1076_758.las	None	None
1076_760.las	None	None
1076_762.las	None	None
1076_764.las	None	None
1076_766.las	None	None
1076_768.las	None	None
1076_770.las	None	None
1076_772.las	None	None
1076_774.las	None	None
1076_776.las	None	None
1076_778.las	None	None
1076_780.las	None	None
1076_782.las	None	None
1076_784.las	None	None
1076_786.las	None	None
1076_788.las	None	None
1076_790.las	None	None
1076_792.las	None	None
1076_794.las	None	None
1076_796.las	None	None
1076_798.las	None	None
1078_688.las	None	None
1078_690.las	None	None
1078_692.las	None	None
1078_694.las	None	None
1078_696.las	None	None
1078_698.las	None	None

2.6 Report on Units (Tiled Data) - continued

File	Horizontal Unit	Vertical Unit
1078_700.las	None	None
1078_702.las	None	None
1078_704.las	None	None
1078_706.las	None	None
1078_708.las	None	None
1078_710.las	None	None
1078_712.las	None	None
1078_714.las	None	None
1078_716.las	None	None
1078_718.las	None	None
1078_720.las	None	None
1078_722.las	None	None
1078_724.las	None	None
1078_726.las	None	None
1078_728.las	None	None
1078_730.las	None	None
1078_732.las	None	None
1078_734.las	None	None
1078_736.las	None	None
1078_738.las	None	None
1078_740.las	None	None
1078_742.las	None	None
1078_744.las	None	None
1078_746.las	None	None
1078_748.las	None	None
1078_750.las	None	None
1078_752.las	None	None
1078_754.las	None	None
1078_756.las	None	None
1078_758.las	None	None
1078_760.las	None	None
1078_762.las	None	None
1078_764.las	None	None
1078_766.las	None	None
1078_768.las	None	None
1078_770.las	None	None
1078_772.las	None	None
1078_774.las	None	None
1078_776.las	None	None
1078_778.las	None	None
1078_780.las	None	None
1078_782.las	None	None
1078_784.las	None	None
1078_786.las	None	None
1078_788.las	None	None
1078_790.las	None	None
1078_792.las	None	None
1078_794.las	None	None
1078_796.las	None	None

2.6 Report on Units (Tiled Data) - continued

File	Horizontal Unit	Vertical Unit
1078_798.las	None	None
1080_688.las	None	None
1080_690.las	None	None
1080_692.las	None	None
1080_694.las	None	None
1080_696.las	None	None
1080_698.las	None	None
1080_700.las	None	None
1080_702.las	None	None
1080_704.las	None	None
1080_706.las	None	None
1080_708.las	None	None
1080_710.las	None	None
1080_712.las	None	None
1080_714.las	None	None
1080_716.las	None	None
1080_718.las	None	None
1080_720.las	None	None
1080_722.las	None	None
1080_724.las	None	None
1080_726.las	None	None
1080_728.las	None	None
1080_730.las	None	None
1080_732.las	None	None
1080_734.las	None	None
1080_736.las	None	None
1080_738.las	None	None
1080_740.las	None	None
1080_742.las	None	None
1080_744.las	None	None
1080_746.las	None	None
1080_748.las	None	None
1080_750.las	None	None
1080_752.las	None	None
1080_754.las	None	None
1080_756.las	None	None
1080_758.las	None	None
1080_760.las	None	None
1080_762.las	None	None
1080_764.las	None	None
1080_766.las	None	None
1080_768.las	None	None
1080_770.las	None	None
1080_772.las	None	None
1080_774.las	None	None
1080_776.las	None	None
1080_778.las	None	None
1080_780.las	None	None
1080_782.las	None	None

2.6 Report on Units (Tiled Data) - continued

File	Horizontal Unit	Vertical Unit
1080_784.las	None	None
1080_786.las	None	None
1080_788.las	None	None
1080_790.las	None	None
1080_792.las	None	None
1080_794.las	None	None
1080_796.las	None	None
1080_798.las	None	None
1082_688.las	None	None
1082_690.las	None	None
1082_692.las	None	None
1082_694.las	None	None
1082_696.las	None	None
1082_698.las	None	None
1082_700.las	None	None
1082_702.las	None	None
1082_704.las	None	None
1082_706.las	None	None
1082_708.las	None	None
1082_710.las	None	None
1082_712.las	None	None
1082_714.las	None	None
1082_716.las	None	None
1082_718.las	None	None
1082_720.las	None	None
1082_722.las	None	None
1082_724.las	None	None
1082_726.las	None	None
1082_728.las	None	None
1082_730.las	None	None
1082_732.las	None	None
1082_734.las	None	None
1082_736.las	None	None
1082_738.las	None	None
1082_740.las	None	None
1082_742.las	None	None
1082_744.las	None	None
1082_746.las	None	None
1082_748.las	None	None
1082_750.las	None	None
1082_752.las	None	None
1082_754.las	None	None
1082_756.las	None	None
1082_758.las	None	None
1082_760.las	None	None
1082_762.las	None	None
1082_764.las	None	None
1082_766.las	None	None
1082_768.las	None	None

2.6 Report on Units (Tiled Data) - continued

File	Horizontal Unit	Vertical Unit
1082_770.las	None	None
1082_772.las	None	None
1082_774.las	None	None
1082_776.las	None	None
1082_778.las	None	None
1082_780.las	None	None
1082_782.las	None	None
1082_784.las	None	None
1082_786.las	None	None
1082_788.las	None	None
1082_790.las	None	None
1082_792.las	None	None
1082_794.las	None	None
1082_796.las	None	None
1082_798.las	None	None
1084_688.las	None	None
1084_690.las	None	None
1084_692.las	None	None
1084_694.las	None	None
1084_696.las	None	None
1084_698.las	None	None
1084_700.las	None	None
1084_702.las	None	None
1084_704.las	None	None
1084_706.las	None	None
1084_708.las	None	None
1084_710.las	None	None
1084_712.las	None	None
1084_714.las	None	None
1084_716.las	None	None
1084_718.las	None	None
1084_720.las	None	None
1084_722.las	None	None
1084_724.las	None	None
1084_726.las	None	None
1084_728.las	None	None
1084_730.las	None	None
1084_732.las	None	None
1084_734.las	None	None
1084_736.las	None	None
1084_738.las	None	None
1084_740.las	None	None
1084_742.las	None	None
1084_744.las	None	None
1084_746.las	None	None
1084_748.las	None	None
1084_750.las	None	None
1084_752.las	None	None
1084_754.las	None	None

2.6 Report on Units (Tiled Data) - continued

File	Horizontal Unit	Vertical Unit
1084_756.las	None	None
1084_758.las	None	None
1084_760.las	None	None
1084_762.las	None	None
1084_764.las	None	None
1084_766.las	None	None
1084_768.las	None	None
1084_770.las	None	None
1084_772.las	None	None
1084_774.las	None	None
1084_776.las	None	None
1084_778.las	None	None
1084_780.las	None	None
1084_782.las	None	None
1084_784.las	None	None
1084_786.las	None	None
1084_788.las	None	None
1084_790.las	None	None
1084_792.las	None	None
1084_794.las	None	None
1084_796.las	None	None
1084_798.las	None	None
1086_688.las	None	None
1086_690.las	None	None
1086_692.las	None	None
1086_694.las	None	None
1086_696.las	None	None
1086_698.las	None	None
1086_700.las	None	None
1086_702.las	None	None
1086_704.las	None	None
1086_706.las	None	None
1086_708.las	None	None
1086_710.las	None	None
1086_712.las	None	None
1086_714.las	None	None
1086_716.las	None	None
1086_718.las	None	None
1086_720.las	None	None
1086_722.las	None	None
1086_724.las	None	None
1086_726.las	None	None
1086_728.las	None	None
1086_730.las	None	None
1086_732.las	None	None
1086_734.las	None	None
1086_736.las	None	None
1086_738.las	None	None
1086_740.las	None	None

2.6 Report on Units (Tiled Data) - continued

File	Horizontal Unit	Vertical Unit
1086_742.las	None	None
1086_744.las	None	None
1086_746.las	None	None
1086_748.las	None	None
1086_750.las	None	None
1086_752.las	None	None
1086_754.las	None	None
1086_756.las	None	None
1086_758.las	None	None
1086_760.las	None	None
1086_762.las	None	None
1086_764.las	None	None
1086_766.las	None	None
1086_768.las	None	None
1086_770.las	None	None
1086_772.las	None	None
1086_774.las	None	None
1086_776.las	None	None
1086_778.las	None	None
1086_780.las	None	None
1086_782.las	None	None
1086_784.las	None	None
1086_786.las	None	None
1086_788.las	None	None
1086_790.las	None	None
1086_792.las	None	None
1086_794.las	None	None
1086_796.las	None	None
1086_798.las	None	None
1088_688.las	None	None
1088_690.las	None	None
1088_692.las	None	None
1088_694.las	None	None
1088_696.las	None	None
1088_698.las	None	None
1088_700.las	None	None
1088_702.las	None	None
1088_704.las	None	None
1088_706.las	None	None
1088_708.las	None	None
1088_710.las	None	None
1088_712.las	None	None
1088_714.las	None	None
1088_716.las	None	None
1088_718.las	None	None
1088_720.las	None	None
1088_722.las	None	None
1088_724.las	None	None
1088_726.las	None	None

2.6 Report on Units (Tiled Data) - continued

File	Horizontal Unit	Vertical Unit
1088_728.las	None	None
1088_730.las	None	None
1088_732.las	None	None
1088_734.las	None	None
1088_736.las	None	None
1088_738.las	None	None
1088_740.las	None	None
1088_742.las	None	None
1088_744.las	None	None
1088_746.las	None	None
1088_748.las	None	None
1088_750.las	None	None
1088_752.las	None	None
1088_754.las	None	None
1088_756.las	None	None
1088_758.las	None	None
1088_760.las	None	None
1088_762.las	None	None
1088_764.las	None	None
1088_766.las	None	None
1088_768.las	None	None
1088_770.las	None	None
1088_772.las	None	None
1088_774.las	None	None
1088_776.las	None	None
1088_778.las	None	None
1088_780.las	None	None
1088_782.las	None	None
1088_784.las	None	None
1088_786.las	None	None
1088_788.las	None	None
1088_790.las	None	None
1088_792.las	None	None
1088_794.las	None	None
1088_796.las	None	None
1088_798.las	None	None
1090_688.las	None	None
1090_690.las	None	None
1090_692.las	None	None
1090_694.las	None	None
1090_696.las	None	None
1090_698.las	None	None
1090_700.las	None	None
1090_702.las	None	None
1090_704.las	None	None
1090_706.las	None	None
1090_708.las	None	None
1090_710.las	None	None
1090_712.las	None	None

2.6 Report on Units (Tiled Data) - continued

File	Horizontal Unit	Vertical Unit
1090_714.las	None	None
1090_716.las	None	None
1090_718.las	None	None
1090_720.las	None	None
1090_722.las	None	None
1090_724.las	None	None
1090_726.las	None	None
1090_728.las	None	None
1090_730.las	None	None
1090_732.las	None	None
1090_734.las	None	None
1090_736.las	None	None
1090_738.las	None	None
1090_740.las	None	None
1090_742.las	None	None
1090_744.las	None	None
1090_746.las	None	None
1090_748.las	None	None
1090_750.las	None	None
1090_752.las	None	None
1090_754.las	None	None
1090_756.las	None	None
1090_758.las	None	None
1090_760.las	None	None
1090_762.las	None	None
1090_764.las	None	None
1090_766.las	None	None
1090_768.las	None	None
1090_770.las	None	None
1090_772.las	None	None
1090_774.las	None	None
1090_776.las	None	None
1090_778.las	None	None
1090_780.las	None	None
1090_782.las	None	None
1090_784.las	None	None
1090_786.las	None	None
1090_788.las	None	None
1090_790.las	None	None
1090_792.las	None	None
1090_794.las	None	None
1090_796.las	None	None
1090_798.las	None	None
1092_688.las	None	None
1092_690.las	None	None
1092_692.las	None	None
1092_694.las	None	None
1092_696.las	None	None
1092_698.las	None	None

2.6 Report on Units (Tiled Data) - continued

File	Horizontal Unit	Vertical Unit
1092_700.las	None	None
1092_702.las	None	None
1092_704.las	None	None
1092_706.las	None	None
1092_708.las	None	None
1092_710.las	None	None
1092_712.las	None	None
1092_714.las	None	None
1092_716.las	None	None
1092_718.las	None	None
1092_720.las	None	None
1092_722.las	None	None
1092_724.las	None	None
1092_726.las	None	None
1092_728.las	None	None
1092_730.las	None	None
1092_732.las	None	None
1092_734.las	None	None
1092_736.las	None	None
1092_738.las	None	None
1092_740.las	None	None
1092_742.las	None	None
1092_744.las	None	None
1092_746.las	None	None
1092_748.las	None	None
1092_750.las	None	None
1092_752.las	None	None
1092_754.las	None	None
1092_756.las	None	None
1092_758.las	None	None
1092_760.las	None	None
1092_762.las	None	None
1092_764.las	None	None
1092_766.las	None	None
1092_768.las	None	None
1092_770.las	None	None
1092_772.las	None	None
1092_774.las	None	None
1092_776.las	None	None
1092_778.las	None	None
1092_780.las	None	None
1092_782.las	None	None
1092_784.las	None	None
1092_786.las	None	None
1092_788.las	None	None
1092_790.las	None	None
1092_792.las	None	None
1092_794.las	None	None
1092_796.las	None	None

2.6 Report on Units (Tiled Data) - continued

File	Horizontal Unit	Vertical Unit
1092_798.las	None	None
1094_688.las	None	None
1094_690.las	None	None
1094_692.las	None	None
1094_694.las	None	None
1094_696.las	None	None
1094_698.las	None	None
1094_700.las	None	None
1094_702.las	None	None
1094_704.las	None	None
1094_706.las	None	None
1094_708.las	None	None
1094_710.las	None	None
1094_712.las	None	None
1094_714.las	None	None
1094_716.las	None	None
1094_718.las	None	None
1094_720.las	None	None
1094_722.las	None	None
1094_724.las	None	None
1094_726.las	None	None
1094_728.las	None	None
1094_730.las	None	None
1094_732.las	None	None
1094_734.las	None	None
1094_736.las	None	None
1094_738.las	None	None
1094_740.las	None	None
1094_742.las	None	None
1094_744.las	None	None
1094_746.las	None	None
1094_748.las	None	None
1094_750.las	None	None
1094_752.las	None	None
1094_754.las	None	None
1094_756.las	None	None
1094_758.las	None	None
1094_760.las	None	None
1094_762.las	None	None
1094_764.las	None	None
1094_766.las	None	None
1094_768.las	None	None
1094_770.las	None	None
1094_772.las	None	None
1094_774.las	None	None
1094_776.las	None	None
1094_778.las	None	None
1094_780.las	None	None
1094_782.las	None	None

2.6 Report on Units (Tiled Data) - continued

File	Horizontal Unit	Vertical Unit
1094_784.las	None	None
1094_786.las	None	None
1094_788.las	None	None
1094_790.las	None	None
1094_792.las	None	None
1094_794.las	None	None
1094_796.las	None	None
1094_798.las	None	None
1096_688.las	None	None
1096_690.las	None	None
1096_692.las	None	None
1096_694.las	None	None
1096_696.las	None	None
1096_698.las	None	None
1096_700.las	None	None
1096_702.las	None	None
1096_704.las	None	None
1096_706.las	None	None
1096_708.las	None	None
1096_710.las	None	None
1096_712.las	None	None
1096_714.las	None	None
1096_716.las	None	None
1096_718.las	None	None
1096_720.las	None	None
1096_722.las	None	None
1096_724.las	None	None
1096_726.las	None	None
1096_728.las	None	None
1096_730.las	None	None
1096_732.las	None	None
1096_734.las	None	None
1096_736.las	None	None
1096_738.las	None	None
1096_740.las	None	None
1096_742.las	None	None
1096_744.las	None	None
1096_746.las	None	None
1096_748.las	None	None
1096_750.las	None	None
1096_752.las	None	None
1096_754.las	None	None
1096_756.las	None	None
1096_758.las	None	None
1096_760.las	None	None
1096_762.las	None	None
1096_764.las	None	None
1096_766.las	None	None
1096_768.las	None	None

2.6 Report on Units (Tiled Data) - continued

File	Horizontal Unit	Vertical Unit
1096_770.las	None	None
1096_772.las	None	None
1096_774.las	None	None
1096_776.las	None	None
1096_778.las	None	None
1096_780.las	None	None
1096_782.las	None	None
1096_784.las	None	None
1096_786.las	None	None
1096_788.las	None	None
1096_790.las	None	None
1096_792.las	None	None
1096_794.las	None	None
1096_796.las	None	None
1096_798.las	None	None
1098_688.las	None	None
1098_690.las	None	None
1098_692.las	None	None
1098_694.las	None	None
1098_696.las	None	None
1098_698.las	None	None
1098_700.las	None	None
1098_702.las	None	None
1098_704.las	None	None
1098_706.las	None	None
1098_708.las	None	None
1098_710.las	None	None
1098_712.las	None	None
1098_714.las	None	None
1098_716.las	None	None
1098_718.las	None	None
1098_720.las	None	None
1098_722.las	None	None
1098_724.las	None	None
1098_726.las	None	None
1098_728.las	None	None
1098_730.las	None	None
1098_732.las	None	None
1098_734.las	None	None
1098_736.las	None	None
1098_738.las	None	None
1098_740.las	None	None
1098_742.las	None	None
1098_744.las	None	None
1098_746.las	None	None
1098_748.las	None	None
1098_750.las	None	None
1098_752.las	None	None
1098_754.las	None	None

2.6 Report on Units (Tiled Data) - continued

File	Horizontal Unit	Vertical Unit
1098_756.las	None	None
1098_758.las	None	None
1098_760.las	None	None
1098_762.las	None	None
1098_764.las	None	None
1098_766.las	None	None
1098_768.las	None	None
1098_770.las	None	None
1098_772.las	None	None
1098_774.las	None	None
1098_776.las	None	None
1098_778.las	None	None
1098_780.las	None	None
1098_782.las	None	None
1098_784.las	None	None
1098_786.las	None	None
1098_788.las	None	None
1098_790.las	None	None
1098_792.las	None	None
1098_794.las	None	None
1098_796.las	None	None
1098_798.las	None	None
1100_688.las	None	None
1100_690.las	None	None
1100_692.las	None	None
1100_694.las	None	None
1100_696.las	None	None
1100_698.las	None	None
1100_700.las	None	None
1100_702.las	None	None
1100_704.las	None	None
1100_706.las	None	None
1100_708.las	None	None
1100_710.las	None	None
1100_712.las	None	None
1100_714.las	None	None
1100_716.las	None	None
1100_718.las	None	None
1100_720.las	None	None
1100_722.las	None	None
1100_724.las	None	None
1100_726.las	None	None
1100_728.las	None	None
1100_730.las	None	None
1100_732.las	None	None
1100_734.las	None	None
1100_736.las	None	None
1100_738.las	None	None
1100_740.las	None	None

2.6 Report on Units (Tiled Data) - continued

File	Horizontal Unit	Vertical Unit
1100_742.las	None	None
1100_744.las	None	None
1100_746.las	None	None
1100_748.las	None	None
1100_750.las	None	None
1100_752.las	None	None
1100_754.las	None	None
1100_756.las	None	None
1100_758.las	None	None
1100_760.las	None	None
1100_762.las	None	None
1100_764.las	None	None
1100_766.las	None	None
1100_768.las	None	None
1100_770.las	None	None
1100_772.las	None	None
1100_774.las	None	None
1100_776.las	None	None
1100_778.las	None	None
1100_780.las	None	None
1100_782.las	None	None
1100_784.las	None	None
1100_786.las	None	None
1100_788.las	None	None
1100_790.las	None	None
1100_792.las	None	None
1100_794.las	None	None
1100_796.las	None	None
1100_798.las	None	None
1102_688.las	None	None
1102_690.las	None	None
1102_692.las	None	None
1102_694.las	None	None
1102_696.las	None	None
1102_698.las	None	None
1102_700.las	None	None
1102_702.las	None	None
1102_704.las	None	None
1102_706.las	None	None
1102_708.las	None	None
1102_710.las	None	None
1102_712.las	None	None
1102_714.las	None	None
1102_716.las	None	None
1102_718.las	None	None
1102_720.las	None	None
1102_722.las	None	None
1102_724.las	None	None
1102_726.las	None	None

2.6 Report on Units (Tiled Data) - continued

File	Horizontal Unit	Vertical Unit
1102_728.las	None	None
1102_730.las	None	None
1102_732.las	None	None
1102_734.las	None	None
1102_736.las	None	None
1102_738.las	None	None
1102_740.las	None	None
1102_742.las	None	None
1102_744.las	None	None
1102_746.las	None	None
1102_748.las	None	None
1102_750.las	None	None
1102_752.las	None	None
1102_754.las	None	None
1102_756.las	None	None
1102_758.las	None	None
1102_760.las	None	None
1102_762.las	None	None
1102_764.las	None	None
1102_766.las	None	None
1102_768.las	None	None
1102_770.las	None	None
1102_772.las	None	None
1102_774.las	None	None
1102_776.las	None	None
1102_778.las	None	None
1102_780.las	None	None
1102_782.las	None	None
1102_784.las	None	None
1102_786.las	None	None
1102_788.las	None	None
1102_790.las	None	None
1102_792.las	None	None
1102_794.las	None	None
1102_796.las	None	None
1102_798.las	None	None
1104_688.las	None	None
1104_690.las	None	None
1104_692.las	None	None
1104_694.las	None	None
1104_696.las	None	None
1104_698.las	None	None
1104_700.las	None	None
1104_702.las	None	None
1104_704.las	None	None
1104_706.las	None	None
1104_708.las	None	None
1104_710.las	None	None
1104_712.las	None	None

2.6 Report on Units (Tiled Data) - continued

File	Horizontal Unit	Vertical Unit
1104_714.las	None	None
1104_716.las	None	None
1104_718.las	None	None
1104_720.las	None	None
1104_722.las	None	None
1104_724.las	None	None
1104_726.las	None	None
1104_728.las	None	None
1104_730.las	None	None
1104_732.las	None	None
1104_734.las	None	None
1104_736.las	None	None
1104_738.las	None	None
1104_740.las	None	None
1104_742.las	None	None
1104_744.las	None	None
1104_746.las	None	None
1104_748.las	None	None
1104_750.las	None	None
1104_752.las	None	None
1104_754.las	None	None
1104_756.las	None	None
1104_758.las	None	None
1104_760.las	None	None
1104_762.las	None	None
1104_764.las	None	None
1104_766.las	None	None
1104_768.las	None	None
1104_770.las	None	None
1104_772.las	None	None
1104_774.las	None	None
1104_776.las	None	None
1104_778.las	None	None
1104_780.las	None	None
1104_782.las	None	None
1104_784.las	None	None
1104_786.las	None	None
1104_788.las	None	None
1104_790.las	None	None
1104_792.las	None	None
1104_794.las	None	None
1104_796.las	None	None
1104_798.las	None	None
1106_688.las	None	None
1106_690.las	None	None
1106_692.las	None	None
1106_694.las	None	None
1106_696.las	None	None
1106_698.las	None	None

2.6 Report on Units (Tiled Data) - continued

File	Horizontal Unit	Vertical Unit
1106_700.las	None	None
1106_702.las	None	None
1106_704.las	None	None
1106_706.las	None	None
1106_708.las	None	None
1106_710.las	None	None
1106_712.las	None	None
1106_714.las	None	None
1106_716.las	None	None
1106_718.las	None	None
1106_720.las	None	None
1106_722.las	None	None
1106_724.las	None	None
1106_726.las	None	None
1106_728.las	None	None
1106_730.las	None	None
1106_732.las	None	None
1106_734.las	None	None
1106_736.las	None	None
1106_738.las	None	None
1106_740.las	None	None
1106_742.las	None	None
1106_744.las	None	None
1106_746.las	None	None
1106_748.las	None	None
1106_750.las	None	None
1106_752.las	None	None
1106_754.las	None	None
1106_756.las	None	None
1106_758.las	None	None
1106_760.las	None	None
1106_762.las	None	None
1106_764.las	None	None
1106_766.las	None	None
1106_768.las	None	None
1106_770.las	None	None
1106_772.las	None	None
1106_774.las	None	None
1106_776.las	None	None
1106_778.las	None	None
1106_780.las	None	None
1106_782.las	None	None
1106_784.las	None	None
1106_786.las	None	None
1106_788.las	None	None
1106_790.las	None	None
1106_792.las	None	None
1106_794.las	None	None
1106_796.las	None	None

2.6 Report on Units (Tiled Data) - continued

File	Horizontal Unit	Vertical Unit
1106_798.las	None	None
1108_688.las	None	None
1108_690.las	None	None
1108_692.las	None	None
1108_694.las	None	None
1108_696.las	None	None
1108_698.las	None	None
1108_700.las	None	None
1108_702.las	None	None
1108_704.las	None	None
1108_706.las	None	None
1108_708.las	None	None
1108_710.las	None	None
1108_712.las	None	None
1108_714.las	None	None
1108_716.las	None	None
1108_718.las	None	None
1108_720.las	None	None
1108_722.las	None	None
1108_724.las	None	None
1108_726.las	None	None
1108_728.las	None	None
1108_730.las	None	None
1108_732.las	None	None
1108_734.las	None	None
1108_736.las	None	None
1108_738.las	None	None
1108_740.las	None	None
1108_742.las	None	None
1108_744.las	None	None
1108_746.las	None	None
1108_748.las	None	None
1108_750.las	None	None
1108_752.las	None	None
1108_754.las	None	None
1108_756.las	None	None
1108_758.las	None	None
1108_760.las	None	None
1108_762.las	None	None
1108_764.las	None	None
1108_766.las	None	None
1108_768.las	None	None
1108_770.las	None	None
1108_772.las	None	None
1108_774.las	None	None
1108_776.las	None	None
1108_778.las	None	None
1108_780.las	None	None
1108_782.las	None	None

2.6 Report on Units (Tiled Data) - continued

File	Horizontal Unit	Vertical Unit
1108_784.las	None	None
1108_786.las	None	None
1108_788.las	None	None
1108_790.las	None	None
1108_792.las	None	None
1108_794.las	None	None
1108_796.las	None	None
1108_798.las	None	None
990_712.las	None	None
990_714.las	None	None
990_716.las	None	None
990_718.las	None	None
992_710.las	None	None
992_712.las	None	None
992_714.las	None	None
992_716.las	None	None
992_718.las	None	None
992_720.las	None	None
992_740.las	None	None
992_742.las	None	None
992_744.las	None	None
992_746.las	None	None
992_748.las	None	None
992_750.las	None	None
994_706.las	None	None
994_708.las	None	None
994_710.las	None	None
994_712.las	None	None
994_714.las	None	None
994_716.las	None	None
994_718.las	None	None
994_720.las	None	None
994_722.las	None	None
994_728.las	None	None
994_730.las	None	None
994_732.las	None	None
994_734.las	None	None
994_736.las	None	None
994_738.las	None	None
994_740.las	None	None
994_742.las	None	None
994_744.las	None	None
994_746.las	None	None
994_748.las	None	None
994_750.las	None	None
994_752.las	None	None
994_754.las	None	None
996_706.las	None	None
996_708.las	None	None

2.6 Report on Units (Tiled Data) - continued

File	Horizontal Unit	Vertical Unit
996_710.las	None	None
996_712.las	None	None
996_714.las	None	None
996_716.las	None	None
996_718.las	None	None
996_720.las	None	None
996_722.las	None	None
996_724.las	None	None
996_726.las	None	None
996_728.las	None	None
996_730.las	None	None
996_732.las	None	None
996_734.las	None	None
996_736.las	None	None
996_738.las	None	None
996_740.las	None	None
996_742.las	None	None
996_744.las	None	None
996_746.las	None	None
996_748.las	None	None
996_750.las	None	None
996_752.las	None	None
996_754.las	None	None
998_706.las	None	None
998_708.las	None	None
998_710.las	None	None
998_712.las	None	None
998_714.las	None	None
998_716.las	None	None
998_718.las	None	None
998_720.las	None	None
998_722.las	None	None
998_724.las	None	None
998_726.las	None	None
998_728.las	None	None
998_730.las	None	None
998_732.las	None	None
998_734.las	None	None
998_736.las	None	None
998_738.las	None	None
998_740.las	None	None
998_742.las	None	None
998_744.las	None	None
998_746.las	None	None
998_748.las	None	None
998_750.las	None	None
998_752.las	None	None
998_754.las	None	None

2.9 Report on Point Families (Tiled Data)

[Classified Files - C:\Users\mrjeffer\Desktop\Richland\LAS](#)

File	Point Families Present
1000_704.las	Yes
1000_706.las	Yes
1000_708.las	Yes
1000_710.las	Yes
1000_712.las	Yes
1000_714.las	Yes
1000_716.las	Yes
1000_718.las	Yes
1000_720.las	Yes
1000_722.las	Yes
1000_724.las	Yes
1000_726.las	Yes
1000_728.las	Yes
1000_730.las	Yes
1000_732.las	Yes
1000_734.las	Yes
1000_736.las	Yes
1000_738.las	Yes
1000_740.las	Yes
1000_742.las	Yes
1000_744.las	Yes
1000_746.las	Yes
1000_748.las	Yes
1000_750.las	Yes
1000_752.las	Yes
1000_754.las	Yes
1000_756.las	Yes
1000_758.las	Yes
1000_760.las	Yes
1000_762.las	Yes
1000_764.las	Yes
1000_766.las	Yes
1000_768.las	Yes
1000_770.las	Yes
1000_772.las	Yes
1000_774.las	Yes
1000_776.las	Yes
1000_778.las	Yes
1000_780.las	Yes
1000_782.las	Yes
1000_784.las	Yes
1000_786.las	Yes
1000_788.las	Yes
1000_790.las	Yes
1000_792.las	Yes
1000_794.las	Yes
1000_796.las	Yes
1002_698.las	Yes

2.9 Report on Point Families (Tiled Data) - continued

File	Point Families Present
1002_700.las	Yes
1002_702.las	Yes
1002_704.las	Yes
1002_706.las	Yes
1002_708.las	Yes
1002_710.las	Yes
1002_712.las	Yes
1002_714.las	Yes
1002_716.las	Yes
1002_718.las	Yes
1002_720.las	Yes
1002_722.las	Yes
1002_724.las	Yes
1002_726.las	Yes
1002_728.las	Yes
1002_730.las	Yes
1002_732.las	Yes
1002_734.las	Yes
1002_736.las	Yes
1002_738.las	Yes
1002_740.las	Yes
1002_742.las	Yes
1002_744.las	Yes
1002_746.las	Yes
1002_748.las	Yes
1002_750.las	Yes
1002_752.las	Yes
1002_754.las	Yes
1002_756.las	Yes
1002_758.las	Yes
1002_760.las	Yes
1002_762.las	Yes
1002_764.las	Yes
1002_766.las	Yes
1002_768.las	Yes
1002_770.las	Yes
1002_772.las	Yes
1002_774.las	Yes
1002_776.las	Yes
1002_778.las	Yes
1002_780.las	Yes
1002_782.las	Yes
1002_784.las	Yes
1002_786.las	Yes
1002_788.las	Yes
1002_790.las	Yes
1002_792.las	Yes
1002_794.las	Yes
1002_796.las	Yes

2.9 Report on Point Families (Tiled Data) - continued

File	Point Families Present
1002_798.las	Yes
1004_698.las	Yes
1004_700.las	Yes
1004_702.las	Yes
1004_704.las	Yes
1004_706.las	Yes
1004_708.las	Yes
1004_710.las	Yes
1004_712.las	Yes
1004_714.las	Yes
1004_716.las	Yes
1004_718.las	Yes
1004_720.las	Yes
1004_722.las	Yes
1004_724.las	Yes
1004_726.las	Yes
1004_728.las	Yes
1004_730.las	Yes
1004_732.las	Yes
1004_734.las	Yes
1004_736.las	Yes
1004_738.las	Yes
1004_740.las	Yes
1004_742.las	Yes
1004_744.las	Yes
1004_746.las	Yes
1004_748.las	Yes
1004_750.las	Yes
1004_752.las	Yes
1004_754.las	Yes
1004_756.las	Yes
1004_758.las	Yes
1004_760.las	Yes
1004_762.las	Yes
1004_764.las	Yes
1004_766.las	Yes
1004_768.las	Yes
1004_770.las	Yes
1004_772.las	Yes
1004_774.las	Yes
1004_776.las	Yes
1004_778.las	Yes
1004_780.las	Yes
1004_782.las	Yes
1004_784.las	Yes
1004_786.las	Yes
1004_788.las	Yes
1004_790.las	Yes
1004_792.las	Yes

2.9 Report on Point Families (Tiled Data) - continued

File	Point Families Present
1004_794.las	Yes
1004_796.las	Yes
1004_798.las	Yes
1006_698.las	Yes
1006_700.las	Yes
1006_702.las	Yes
1006_704.las	Yes
1006_706.las	Yes
1006_708.las	Yes
1006_710.las	Yes
1006_712.las	Yes
1006_714.las	Yes
1006_716.las	Yes
1006_718.las	Yes
1006_720.las	Yes
1006_722.las	Yes
1006_724.las	Yes
1006_726.las	Yes
1006_728.las	Yes
1006_730.las	Yes
1006_732.las	Yes
1006_734.las	Yes
1006_736.las	Yes
1006_738.las	Yes
1006_740.las	Yes
1006_742.las	Yes
1006_744.las	Yes
1006_746.las	Yes
1006_748.las	Yes
1006_750.las	Yes
1006_752.las	Yes
1006_754.las	Yes
1006_756.las	Yes
1006_758.las	Yes
1006_760.las	Yes
1006_762.las	Yes
1006_764.las	Yes
1006_766.las	Yes
1006_768.las	Yes
1006_770.las	Yes
1006_772.las	Yes
1006_774.las	Yes
1006_776.las	Yes
1006_778.las	Yes
1006_780.las	Yes
1006_782.las	Yes
1006_784.las	Yes
1006_786.las	Yes
1006_788.las	Yes

2.9 Report on Point Families (Tiled Data) - continued

File	Point Families Present
1006_790.las	Yes
1006_792.las	Yes
1006_794.las	Yes
1006_796.las	Yes
1006_798.las	Yes
1008_698.las	Yes
1008_700.las	Yes
1008_702.las	Yes
1008_704.las	Yes
1008_706.las	Yes
1008_708.las	Yes
1008_710.las	Yes
1008_712.las	Yes
1008_714.las	Yes
1008_716.las	Yes
1008_718.las	Yes
1008_720.las	Yes
1008_722.las	Yes
1008_724.las	Yes
1008_726.las	Yes
1008_728.las	Yes
1008_730.las	Yes
1008_732.las	Yes
1008_734.las	Yes
1008_736.las	Yes
1008_738.las	Yes
1008_740.las	Yes
1008_742.las	Yes
1008_744.las	Yes
1008_746.las	Yes
1008_748.las	Yes
1008_750.las	Yes
1008_752.las	Yes
1008_754.las	Yes
1008_756.las	Yes
1008_758.las	Yes
1008_760.las	Yes
1008_762.las	Yes
1008_764.las	Yes
1008_766.las	Yes
1008_768.las	Yes
1008_770.las	Yes
1008_772.las	Yes
1008_774.las	Yes
1008_776.las	Yes
1008_778.las	Yes
1008_780.las	Yes
1008_782.las	Yes
1008_784.las	Yes

2.9 Report on Point Families (Tiled Data) - continued

File	Point Families Present
1008_786.las	Yes
1008_788.las	Yes
1008_790.las	Yes
1008_792.las	Yes
1008_794.las	Yes
1008_796.las	Yes
1008_798.las	Yes
1010_698.las	Yes
1010_700.las	Yes
1010_702.las	Yes
1010_704.las	Yes
1010_706.las	Yes
1010_708.las	Yes
1010_710.las	Yes
1010_712.las	Yes
1010_714.las	Yes
1010_716.las	Yes
1010_718.las	Yes
1010_720.las	Yes
1010_722.las	Yes
1010_724.las	Yes
1010_726.las	Yes
1010_728.las	Yes
1010_730.las	Yes
1010_732.las	Yes
1010_734.las	Yes
1010_736.las	Yes
1010_738.las	Yes
1010_740.las	Yes
1010_742.las	Yes
1010_744.las	Yes
1010_746.las	Yes
1010_748.las	Yes
1010_750.las	Yes
1010_752.las	Yes
1010_754.las	Yes
1010_756.las	Yes
1010_758.las	Yes
1010_760.las	Yes
1010_762.las	Yes
1010_764.las	Yes
1010_766.las	Yes
1010_768.las	Yes
1010_770.las	Yes
1010_772.las	Yes
1010_774.las	Yes
1010_776.las	Yes
1010_778.las	Yes
1010_780.las	Yes

2.9 Report on Point Families (Tiled Data) - continued

File	Point Families Present
1010_782.las	Yes
1010_784.las	Yes
1010_786.las	Yes
1010_788.las	Yes
1010_790.las	Yes
1010_792.las	Yes
1010_794.las	Yes
1010_796.las	Yes
1010_798.las	Yes
1012_698.las	Yes
1012_700.las	Yes
1012_702.las	Yes
1012_704.las	Yes
1012_706.las	Yes
1012_708.las	Yes
1012_710.las	Yes
1012_712.las	Yes
1012_714.las	Yes
1012_716.las	Yes
1012_718.las	Yes
1012_720.las	Yes
1012_722.las	Yes
1012_724.las	Yes
1012_726.las	Yes
1012_728.las	Yes
1012_730.las	Yes
1012_732.las	Yes
1012_734.las	Yes
1012_736.las	Yes
1012_738.las	Yes
1012_740.las	Yes
1012_742.las	Yes
1012_744.las	Yes
1012_746.las	Yes
1012_748.las	Yes
1012_750.las	Yes
1012_752.las	Yes
1012_754.las	Yes
1012_756.las	Yes
1012_758.las	Yes
1012_760.las	Yes
1012_762.las	Yes
1012_764.las	Yes
1012_766.las	Yes
1012_768.las	Yes
1012_770.las	Yes
1012_772.las	Yes
1012_774.las	Yes
1012_776.las	Yes

2.9 Report on Point Families (Tiled Data) - continued

File	Point Families Present
1012_778.las	Yes
1012_780.las	Yes
1012_782.las	Yes
1012_784.las	Yes
1012_786.las	Yes
1012_788.las	Yes
1012_790.las	Yes
1012_792.las	Yes
1012_794.las	Yes
1012_796.las	Yes
1012_798.las	Yes
1014_698.las	Yes
1014_700.las	Yes
1014_702.las	Yes
1014_704.las	Yes
1014_706.las	Yes
1014_708.las	Yes
1014_710.las	Yes
1014_712.las	Yes
1014_714.las	Yes
1014_716.las	Yes
1014_718.las	Yes
1014_720.las	Yes
1014_722.las	Yes
1014_724.las	Yes
1014_726.las	Yes
1014_728.las	Yes
1014_730.las	Yes
1014_732.las	Yes
1014_734.las	Yes
1014_736.las	Yes
1014_738.las	Yes
1014_740.las	Yes
1014_742.las	Yes
1014_744.las	Yes
1014_746.las	Yes
1014_748.las	Yes
1014_750.las	Yes
1014_752.las	Yes
1014_754.las	Yes
1014_756.las	Yes
1014_758.las	Yes
1014_760.las	Yes
1014_762.las	Yes
1014_764.las	Yes
1014_766.las	Yes
1014_768.las	Yes
1014_770.las	Yes
1014_772.las	Yes

2.9 Report on Point Families (Tiled Data) - continued

File	Point Families Present
1014_774.las	Yes
1014_776.las	Yes
1014_778.las	Yes
1014_780.las	Yes
1014_782.las	Yes
1014_784.las	Yes
1014_786.las	Yes
1014_788.las	Yes
1014_790.las	Yes
1014_792.las	Yes
1014_794.las	Yes
1014_796.las	Yes
1014_798.las	Yes
1016_698.las	Yes
1016_700.las	Yes
1016_702.las	Yes
1016_704.las	Yes
1016_706.las	Yes
1016_708.las	Yes
1016_710.las	Yes
1016_712.las	Yes
1016_714.las	Yes
1016_716.las	Yes
1016_718.las	Yes
1016_720.las	Yes
1016_722.las	Yes
1016_724.las	Yes
1016_726.las	Yes
1016_728.las	Yes
1016_730.las	Yes
1016_732.las	Yes
1016_734.las	Yes
1016_736.las	Yes
1016_738.las	Yes
1016_740.las	Yes
1016_742.las	Yes
1016_744.las	Yes
1016_746.las	Yes
1016_748.las	Yes
1016_750.las	Yes
1016_752.las	Yes
1016_754.las	Yes
1016_756.las	Yes
1016_758.las	Yes
1016_760.las	Yes
1016_762.las	Yes
1016_764.las	Yes
1016_766.las	Yes
1016_768.las	Yes

2.9 Report on Point Families (Tiled Data) - continued

File	Point Families Present
1016_770.las	Yes
1016_772.las	Yes
1016_774.las	Yes
1016_776.las	Yes
1016_778.las	Yes
1016_780.las	Yes
1016_782.las	Yes
1016_784.las	Yes
1016_786.las	Yes
1016_788.las	Yes
1016_790.las	Yes
1016_792.las	Yes
1016_794.las	Yes
1016_796.las	Yes
1016_798.las	Yes
1018_698.las	Yes
1018_700.las	Yes
1018_702.las	Yes
1018_704.las	Yes
1018_706.las	Yes
1018_708.las	Yes
1018_710.las	Yes
1018_712.las	Yes
1018_714.las	Yes
1018_716.las	Yes
1018_718.las	Yes
1018_720.las	Yes
1018_722.las	Yes
1018_724.las	Yes
1018_726.las	Yes
1018_728.las	Yes
1018_730.las	Yes
1018_732.las	Yes
1018_734.las	Yes
1018_736.las	Yes
1018_738.las	Yes
1018_740.las	Yes
1018_742.las	Yes
1018_744.las	Yes
1018_746.las	Yes
1018_748.las	Yes
1018_750.las	Yes
1018_752.las	Yes
1018_754.las	Yes
1018_756.las	Yes
1018_758.las	Yes
1018_760.las	Yes
1018_762.las	Yes
1018_764.las	Yes

2.9 Report on Point Families (Tiled Data) - continued

File	Point Families Present
1018_766.las	Yes
1018_768.las	Yes
1018_770.las	Yes
1018_772.las	Yes
1018_774.las	Yes
1018_776.las	Yes
1018_778.las	Yes
1018_780.las	Yes
1018_782.las	Yes
1018_784.las	Yes
1018_786.las	Yes
1018_788.las	Yes
1018_790.las	Yes
1018_792.las	Yes
1018_794.las	Yes
1018_796.las	Yes
1018_798.las	Yes
1020_698.las	Yes
1020_700.las	Yes
1020_702.las	Yes
1020_704.las	Yes
1020_706.las	Yes
1020_708.las	Yes
1020_710.las	Yes
1020_712.las	Yes
1020_714.las	Yes
1020_716.las	Yes
1020_718.las	Yes
1020_720.las	Yes
1020_722.las	Yes
1020_724.las	Yes
1020_726.las	Yes
1020_728.las	Yes
1020_730.las	Yes
1020_732.las	Yes
1020_734.las	Yes
1020_736.las	Yes
1020_738.las	Yes
1020_740.las	Yes
1020_742.las	Yes
1020_744.las	Yes
1020_746.las	Yes
1020_748.las	Yes
1020_750.las	Yes
1020_752.las	Yes
1020_754.las	Yes
1020_756.las	Yes
1020_758.las	Yes
1020_760.las	Yes

2.9 Report on Point Families (Tiled Data) - continued

File	Point Families Present
1020_762.las	Yes
1020_764.las	Yes
1020_766.las	Yes
1020_768.las	Yes
1020_770.las	Yes
1020_772.las	Yes
1020_774.las	Yes
1020_776.las	Yes
1020_778.las	Yes
1020_780.las	Yes
1020_782.las	Yes
1020_784.las	Yes
1020_786.las	Yes
1020_788.las	Yes
1020_790.las	Yes
1020_792.las	Yes
1020_794.las	Yes
1020_796.las	Yes
1020_798.las	Yes
1022_698.las	Yes
1022_700.las	Yes
1022_702.las	Yes
1022_704.las	Yes
1022_706.las	Yes
1022_708.las	Yes
1022_710.las	Yes
1022_712.las	Yes
1022_714.las	Yes
1022_716.las	Yes
1022_718.las	Yes
1022_720.las	Yes
1022_722.las	Yes
1022_724.las	Yes
1022_726.las	Yes
1022_728.las	Yes
1022_730.las	Yes
1022_732.las	Yes
1022_734.las	Yes
1022_736.las	Yes
1022_738.las	Yes
1022_740.las	Yes
1022_742.las	Yes
1022_744.las	Yes
1022_746.las	Yes
1022_748.las	Yes
1022_750.las	Yes
1022_752.las	Yes
1022_754.las	Yes
1022_756.las	Yes

2.9 Report on Point Families (Tiled Data) - continued

File	Point Families Present
1022_758.las	Yes
1022_760.las	Yes
1022_762.las	Yes
1022_764.las	Yes
1022_766.las	Yes
1022_768.las	Yes
1022_770.las	Yes
1022_772.las	Yes
1022_774.las	Yes
1022_776.las	Yes
1022_778.las	Yes
1022_780.las	Yes
1022_782.las	Yes
1022_784.las	Yes
1022_786.las	Yes
1022_788.las	Yes
1022_790.las	Yes
1022_792.las	Yes
1022_794.las	Yes
1022_796.las	Yes
1022_798.las	Yes
1024_698.las	Yes
1024_700.las	Yes
1024_702.las	Yes
1024_704.las	Yes
1024_706.las	Yes
1024_708.las	Yes
1024_710.las	Yes
1024_712.las	Yes
1024_714.las	Yes
1024_716.las	Yes
1024_718.las	Yes
1024_720.las	Yes
1024_722.las	Yes
1024_724.las	Yes
1024_726.las	Yes
1024_728.las	Yes
1024_730.las	Yes
1024_732.las	Yes
1024_734.las	Yes
1024_736.las	Yes
1024_738.las	Yes
1024_740.las	Yes
1024_742.las	Yes
1024_744.las	Yes
1024_746.las	Yes
1024_748.las	Yes
1024_750.las	Yes
1024_752.las	Yes

2.9 Report on Point Families (Tiled Data) - continued

File	Point Families Present
1024_754.las	Yes
1024_756.las	Yes
1024_758.las	Yes
1024_760.las	Yes
1024_762.las	Yes
1024_764.las	Yes
1024_766.las	Yes
1024_768.las	Yes
1024_770.las	Yes
1024_772.las	Yes
1024_774.las	Yes
1024_776.las	Yes
1024_778.las	Yes
1024_780.las	Yes
1024_782.las	Yes
1024_784.las	Yes
1024_786.las	Yes
1024_788.las	Yes
1024_790.las	Yes
1024_792.las	Yes
1024_794.las	Yes
1024_796.las	Yes
1024_798.las	Yes
1026_698.las	Yes
1026_700.las	Yes
1026_702.las	Yes
1026_704.las	Yes
1026_706.las	Yes
1026_708.las	Yes
1026_710.las	Yes
1026_712.las	Yes
1026_714.las	Yes
1026_716.las	Yes
1026_718.las	Yes
1026_720.las	Yes
1026_722.las	Yes
1026_724.las	Yes
1026_726.las	Yes
1026_728.las	Yes
1026_730.las	Yes
1026_732.las	Yes
1026_734.las	Yes
1026_736.las	Yes
1026_738.las	Yes
1026_740.las	Yes
1026_742.las	Yes
1026_744.las	Yes
1026_746.las	Yes
1026_748.las	Yes

2.9 Report on Point Families (Tiled Data) - continued

File	Point Families Present
1026_750.las	Yes
1026_752.las	Yes
1026_754.las	Yes
1026_756.las	Yes
1026_758.las	Yes
1026_760.las	Yes
1026_762.las	Yes
1026_764.las	Yes
1026_766.las	Yes
1026_768.las	Yes
1026_770.las	Yes
1026_772.las	Yes
1026_774.las	Yes
1026_776.las	Yes
1026_778.las	Yes
1026_780.las	Yes
1026_782.las	Yes
1026_784.las	Yes
1026_786.las	Yes
1026_788.las	Yes
1026_790.las	Yes
1026_792.las	Yes
1026_794.las	Yes
1026_796.las	Yes
1026_798.las	Yes
1028_698.las	Yes
1028_700.las	Yes
1028_702.las	Yes
1028_704.las	Yes
1028_706.las	Yes
1028_708.las	Yes
1028_710.las	Yes
1028_712.las	Yes
1028_714.las	Yes
1028_716.las	Yes
1028_718.las	Yes
1028_720.las	Yes
1028_722.las	Yes
1028_724.las	Yes
1028_726.las	Yes
1028_728.las	Yes
1028_730.las	Yes
1028_732.las	Yes
1028_734.las	Yes
1028_736.las	Yes
1028_738.las	Yes
1028_740.las	Yes
1028_742.las	Yes
1028_744.las	Yes

2.9 Report on Point Families (Tiled Data) - continued

File	Point Families Present
1028_746.las	Yes
1028_748.las	Yes
1028_750.las	Yes
1028_752.las	Yes
1028_754.las	Yes
1028_756.las	Yes
1028_758.las	Yes
1028_760.las	Yes
1028_762.las	Yes
1028_764.las	Yes
1028_766.las	Yes
1028_768.las	Yes
1028_770.las	Yes
1028_772.las	Yes
1028_774.las	Yes
1028_776.las	Yes
1028_778.las	Yes
1028_780.las	Yes
1028_782.las	Yes
1028_784.las	Yes
1028_786.las	Yes
1028_788.las	Yes
1028_790.las	Yes
1028_792.las	Yes
1028_794.las	Yes
1028_796.las	Yes
1028_798.las	Yes
1030_698.las	Yes
1030_700.las	Yes
1030_702.las	Yes
1030_704.las	Yes
1030_706.las	Yes
1030_708.las	Yes
1030_710.las	Yes
1030_712.las	Yes
1030_714.las	Yes
1030_716.las	Yes
1030_718.las	Yes
1030_720.las	Yes
1030_722.las	Yes
1030_724.las	Yes
1030_726.las	Yes
1030_728.las	Yes
1030_730.las	Yes
1030_732.las	Yes
1030_734.las	Yes
1030_736.las	Yes
1030_738.las	Yes
1030_740.las	Yes

2.9 Report on Point Families (Tiled Data) - continued

File	Point Families Present
1030_742.las	Yes
1030_744.las	Yes
1030_746.las	Yes
1030_748.las	Yes
1030_750.las	Yes
1030_752.las	Yes
1030_754.las	Yes
1030_756.las	Yes
1030_758.las	Yes
1030_760.las	Yes
1030_762.las	Yes
1030_764.las	Yes
1030_766.las	Yes
1030_768.las	Yes
1030_770.las	Yes
1030_772.las	Yes
1030_774.las	Yes
1030_776.las	Yes
1030_778.las	Yes
1030_780.las	Yes
1030_782.las	Yes
1030_784.las	Yes
1030_786.las	Yes
1030_788.las	Yes
1030_790.las	Yes
1030_792.las	Yes
1030_794.las	Yes
1030_796.las	Yes
1030_798.las	Yes
1032_688.las	Yes
1032_690.las	Yes
1032_692.las	Yes
1032_694.las	Yes
1032_696.las	Yes
1032_698.las	Yes
1032_700.las	Yes
1032_702.las	Yes
1032_704.las	Yes
1032_706.las	Yes
1032_708.las	Yes
1032_710.las	Yes
1032_712.las	Yes
1032_714.las	Yes
1032_716.las	Yes
1032_718.las	Yes
1032_720.las	Yes
1032_722.las	Yes
1032_724.las	Yes
1032_726.las	Yes

2.9 Report on Point Families (Tiled Data) - continued

File	Point Families Present
1032_728.las	Yes
1032_730.las	Yes
1032_732.las	Yes
1032_734.las	Yes
1032_736.las	Yes
1032_738.las	Yes
1032_740.las	Yes
1032_742.las	Yes
1032_744.las	Yes
1032_746.las	Yes
1032_748.las	Yes
1032_750.las	Yes
1032_752.las	Yes
1032_754.las	Yes
1032_756.las	Yes
1032_758.las	Yes
1032_760.las	Yes
1032_762.las	Yes
1032_764.las	Yes
1032_766.las	Yes
1032_768.las	Yes
1032_770.las	Yes
1032_772.las	Yes
1032_774.las	Yes
1032_776.las	Yes
1032_778.las	Yes
1032_780.las	Yes
1032_782.las	Yes
1032_784.las	Yes
1032_786.las	Yes
1032_788.las	Yes
1032_790.las	Yes
1032_792.las	Yes
1032_794.las	Yes
1032_796.las	Yes
1032_798.las	Yes
1034_688.las	Yes
1034_690.las	Yes
1034_692.las	Yes
1034_694.las	Yes
1034_696.las	Yes
1034_698.las	Yes
1034_700.las	Yes
1034_702.las	Yes
1034_704.las	Yes
1034_706.las	Yes
1034_708.las	Yes
1034_710.las	Yes
1034_712.las	Yes

2.9 Report on Point Families (Tiled Data) - continued

File	Point Families Present
1034_714.las	Yes
1034_716.las	Yes
1034_718.las	Yes
1034_720.las	Yes
1034_722.las	Yes
1034_724.las	Yes
1034_726.las	Yes
1034_728.las	Yes
1034_730.las	Yes
1034_732.las	Yes
1034_734.las	Yes
1034_736.las	Yes
1034_738.las	Yes
1034_740.las	Yes
1034_742.las	Yes
1034_744.las	Yes
1034_746.las	Yes
1034_748.las	Yes
1034_750.las	Yes
1034_752.las	Yes
1034_754.las	Yes
1034_756.las	Yes
1034_758.las	Yes
1034_760.las	Yes
1034_762.las	Yes
1034_764.las	Yes
1034_766.las	Yes
1034_768.las	Yes
1034_770.las	Yes
1034_772.las	Yes
1034_774.las	Yes
1034_776.las	Yes
1034_778.las	Yes
1034_780.las	Yes
1034_782.las	Yes
1034_784.las	Yes
1034_786.las	Yes
1034_788.las	Yes
1034_790.las	Yes
1034_792.las	Yes
1034_794.las	Yes
1034_796.las	Yes
1034_798.las	Yes
1036_688.las	Yes
1036_690.las	Yes
1036_692.las	Yes
1036_694.las	Yes
1036_696.las	Yes
1036_698.las	Yes

2.9 Report on Point Families (Tiled Data) - continued

File	Point Families Present
1036_700.las	Yes
1036_702.las	Yes
1036_704.las	Yes
1036_706.las	Yes
1036_708.las	Yes
1036_710.las	Yes
1036_712.las	Yes
1036_714.las	Yes
1036_716.las	Yes
1036_718.las	Yes
1036_720.las	Yes
1036_722.las	Yes
1036_724.las	Yes
1036_726.las	Yes
1036_728.las	Yes
1036_730.las	Yes
1036_732.las	Yes
1036_734.las	Yes
1036_736.las	Yes
1036_738.las	Yes
1036_740.las	Yes
1036_742.las	Yes
1036_744.las	Yes
1036_746.las	Yes
1036_748.las	Yes
1036_750.las	Yes
1036_752.las	Yes
1036_754.las	Yes
1036_756.las	Yes
1036_758.las	Yes
1036_760.las	Yes
1036_762.las	Yes
1036_764.las	Yes
1036_766.las	Yes
1036_768.las	Yes
1036_770.las	Yes
1036_772.las	Yes
1036_774.las	Yes
1036_776.las	Yes
1036_778.las	Yes
1036_780.las	Yes
1036_782.las	Yes
1036_784.las	Yes
1036_786.las	Yes
1036_788.las	Yes
1036_790.las	Yes
1036_792.las	Yes
1036_794.las	Yes
1036_796.las	Yes

2.9 Report on Point Families (Tiled Data) - continued

File	Point Families Present
1036_798.las	Yes
1038_688.las	Yes
1038_690.las	Yes
1038_692.las	Yes
1038_694.las	Yes
1038_696.las	Yes
1038_698.las	Yes
1038_700.las	Yes
1038_702.las	Yes
1038_704.las	Yes
1038_706.las	Yes
1038_708.las	Yes
1038_710.las	Yes
1038_712.las	Yes
1038_714.las	Yes
1038_716.las	Yes
1038_718.las	Yes
1038_720.las	Yes
1038_722.las	Yes
1038_724.las	Yes
1038_726.las	Yes
1038_728.las	Yes
1038_730.las	Yes
1038_732.las	Yes
1038_734.las	Yes
1038_736.las	Yes
1038_738.las	Yes
1038_740.las	Yes
1038_742.las	Yes
1038_744.las	Yes
1038_746.las	Yes
1038_748.las	Yes
1038_750.las	Yes
1038_752.las	Yes
1038_754.las	Yes
1038_756.las	Yes
1038_758.las	Yes
1038_760.las	Yes
1038_762.las	Yes
1038_764.las	Yes
1038_766.las	Yes
1038_768.las	Yes
1038_770.las	Yes
1038_772.las	Yes
1038_774.las	Yes
1038_776.las	Yes
1038_778.las	Yes
1038_780.las	Yes
1038_782.las	Yes

2.9 Report on Point Families (Tiled Data) - continued

File	Point Families Present
1038_784.las	Yes
1038_786.las	Yes
1038_788.las	Yes
1038_790.las	Yes
1038_792.las	Yes
1038_794.las	Yes
1038_796.las	Yes
1038_798.las	Yes
1040_688.las	Yes
1040_690.las	Yes
1040_692.las	Yes
1040_694.las	Yes
1040_696.las	Yes
1040_698.las	Yes
1040_700.las	Yes
1040_702.las	Yes
1040_704.las	Yes
1040_706.las	Yes
1040_708.las	Yes
1040_710.las	Yes
1040_712.las	Yes
1040_714.las	Yes
1040_716.las	Yes
1040_718.las	Yes
1040_720.las	Yes
1040_722.las	Yes
1040_724.las	Yes
1040_726.las	Yes
1040_728.las	Yes
1040_730.las	Yes
1040_732.las	Yes
1040_734.las	Yes
1040_736.las	Yes
1040_738.las	Yes
1040_740.las	Yes
1040_742.las	Yes
1040_744.las	Yes
1040_746.las	Yes
1040_748.las	Yes
1040_750.las	Yes
1040_752.las	Yes
1040_754.las	Yes
1040_756.las	Yes
1040_758.las	Yes
1040_760.las	Yes
1040_762.las	Yes
1040_764.las	Yes
1040_766.las	Yes
1040_768.las	Yes

2.9 Report on Point Families (Tiled Data) - continued

File	Point Families Present
1040_770.las	Yes
1040_772.las	Yes
1040_774.las	Yes
1040_776.las	Yes
1040_778.las	Yes
1040_780.las	Yes
1040_782.las	Yes
1040_784.las	Yes
1040_786.las	Yes
1040_788.las	Yes
1040_790.las	Yes
1040_792.las	Yes
1040_794.las	Yes
1040_796.las	Yes
1040_798.las	Yes
1042_688.las	Yes
1042_690.las	Yes
1042_692.las	Yes
1042_694.las	Yes
1042_696.las	Yes
1042_698.las	Yes
1042_700.las	Yes
1042_702.las	Yes
1042_704.las	Yes
1042_706.las	Yes
1042_708.las	Yes
1042_710.las	Yes
1042_712.las	Yes
1042_714.las	Yes
1042_716.las	Yes
1042_718.las	Yes
1042_720.las	Yes
1042_722.las	Yes
1042_724.las	Yes
1042_726.las	Yes
1042_728.las	Yes
1042_730.las	Yes
1042_732.las	Yes
1042_734.las	Yes
1042_736.las	Yes
1042_738.las	Yes
1042_740.las	Yes
1042_742.las	Yes
1042_744.las	Yes
1042_746.las	Yes
1042_748.las	Yes
1042_750.las	Yes
1042_752.las	Yes
1042_754.las	Yes

2.9 Report on Point Families (Tiled Data) - continued

File	Point Families Present
1042_756.las	Yes
1042_758.las	Yes
1042_760.las	Yes
1042_762.las	Yes
1042_764.las	Yes
1042_766.las	Yes
1042_768.las	Yes
1042_770.las	Yes
1042_772.las	Yes
1042_774.las	Yes
1042_776.las	Yes
1042_778.las	Yes
1042_780.las	Yes
1042_782.las	Yes
1042_784.las	Yes
1042_786.las	Yes
1042_788.las	Yes
1042_790.las	Yes
1042_792.las	Yes
1042_794.las	Yes
1042_796.las	Yes
1042_798.las	Yes
1044_688.las	Yes
1044_690.las	Yes
1044_692.las	Yes
1044_694.las	Yes
1044_696.las	Yes
1044_698.las	Yes
1044_700.las	Yes
1044_702.las	Yes
1044_704.las	Yes
1044_706.las	Yes
1044_708.las	Yes
1044_710.las	Yes
1044_712.las	Yes
1044_714.las	Yes
1044_716.las	Yes
1044_718.las	Yes
1044_720.las	Yes
1044_722.las	Yes
1044_724.las	Yes
1044_726.las	Yes
1044_728.las	Yes
1044_730.las	Yes
1044_732.las	Yes
1044_734.las	Yes
1044_736.las	Yes
1044_738.las	Yes
1044_740.las	Yes

2.9 Report on Point Families (Tiled Data) - continued

File	Point Families Present
1044_742.las	Yes
1044_744.las	Yes
1044_746.las	Yes
1044_748.las	Yes
1044_750.las	Yes
1044_752.las	Yes
1044_754.las	Yes
1044_756.las	Yes
1044_758.las	Yes
1044_760.las	Yes
1044_762.las	Yes
1044_764.las	Yes
1044_766.las	Yes
1044_768.las	Yes
1044_770.las	Yes
1044_772.las	Yes
1044_774.las	Yes
1044_776.las	Yes
1044_778.las	Yes
1044_780.las	Yes
1044_782.las	Yes
1044_784.las	Yes
1044_786.las	Yes
1044_788.las	Yes
1044_790.las	Yes
1044_792.las	Yes
1044_794.las	Yes
1044_796.las	Yes
1044_798.las	Yes
1046_688.las	Yes
1046_690.las	Yes
1046_692.las	Yes
1046_694.las	Yes
1046_696.las	Yes
1046_698.las	Yes
1046_700.las	Yes
1046_702.las	Yes
1046_704.las	Yes
1046_706.las	Yes
1046_708.las	Yes
1046_710.las	Yes
1046_712.las	Yes
1046_714.las	Yes
1046_716.las	Yes
1046_718.las	Yes
1046_720.las	Yes
1046_722.las	Yes
1046_724.las	Yes
1046_726.las	Yes

2.9 Report on Point Families (Tiled Data) - continued

File	Point Families Present
1046_728.las	Yes
1046_730.las	Yes
1046_732.las	Yes
1046_734.las	Yes
1046_736.las	Yes
1046_738.las	Yes
1046_740.las	Yes
1046_742.las	Yes
1046_744.las	Yes
1046_746.las	Yes
1046_748.las	Yes
1046_750.las	Yes
1046_752.las	Yes
1046_754.las	Yes
1046_756.las	Yes
1046_758.las	Yes
1046_760.las	Yes
1046_762.las	Yes
1046_764.las	Yes
1046_766.las	Yes
1046_768.las	Yes
1046_770.las	Yes
1046_772.las	Yes
1046_774.las	Yes
1046_776.las	Yes
1046_778.las	Yes
1046_780.las	Yes
1046_782.las	Yes
1046_784.las	Yes
1046_786.las	Yes
1046_788.las	Yes
1046_790.las	Yes
1046_792.las	Yes
1046_794.las	Yes
1046_796.las	Yes
1046_798.las	Yes
1048_688.las	Yes
1048_690.las	Yes
1048_692.las	Yes
1048_694.las	Yes
1048_696.las	Yes
1048_698.las	Yes
1048_700.las	Yes
1048_702.las	Yes
1048_704.las	Yes
1048_706.las	Yes
1048_708.las	Yes
1048_710.las	Yes
1048_712.las	Yes

2.9 Report on Point Families (Tiled Data) - continued

File	Point Families Present
1048_714.las	Yes
1048_716.las	Yes
1048_718.las	Yes
1048_720.las	Yes
1048_722.las	Yes
1048_724.las	Yes
1048_726.las	Yes
1048_728.las	Yes
1048_730.las	Yes
1048_732.las	Yes
1048_734.las	Yes
1048_736.las	Yes
1048_738.las	Yes
1048_740.las	Yes
1048_742.las	Yes
1048_744.las	Yes
1048_746.las	Yes
1048_748.las	Yes
1048_750.las	Yes
1048_752.las	Yes
1048_754.las	Yes
1048_756.las	Yes
1048_758.las	Yes
1048_760.las	Yes
1048_762.las	Yes
1048_764.las	Yes
1048_766.las	Yes
1048_768.las	Yes
1048_770.las	Yes
1048_772.las	Yes
1048_774.las	Yes
1048_776.las	Yes
1048_778.las	Yes
1048_780.las	Yes
1048_782.las	Yes
1048_784.las	Yes
1048_786.las	Yes
1048_788.las	Yes
1048_790.las	Yes
1048_792.las	Yes
1048_794.las	Yes
1048_796.las	Yes
1048_798.las	Yes
1050_688.las	Yes
1050_690.las	Yes
1050_692.las	Yes
1050_694.las	Yes
1050_696.las	Yes
1050_698.las	Yes

2.9 Report on Point Families (Tiled Data) - continued

File	Point Families Present
1050_700.las	Yes
1050_702.las	Yes
1050_704.las	Yes
1050_706.las	Yes
1050_708.las	Yes
1050_710.las	Yes
1050_712.las	Yes
1050_714.las	Yes
1050_716.las	Yes
1050_718.las	Yes
1050_720.las	Yes
1050_722.las	Yes
1050_724.las	Yes
1050_726.las	Yes
1050_728.las	Yes
1050_730.las	Yes
1050_732.las	Yes
1050_734.las	Yes
1050_736.las	Yes
1050_738.las	Yes
1050_740.las	Yes
1050_742.las	Yes
1050_744.las	Yes
1050_746.las	Yes
1050_748.las	Yes
1050_750.las	Yes
1050_752.las	Yes
1050_754.las	Yes
1050_756.las	Yes
1050_758.las	Yes
1050_760.las	Yes
1050_762.las	Yes
1050_764.las	Yes
1050_766.las	Yes
1050_768.las	Yes
1050_770.las	Yes
1050_772.las	Yes
1050_774.las	Yes
1050_776.las	Yes
1050_778.las	Yes
1050_780.las	Yes
1050_782.las	Yes
1050_784.las	Yes
1050_786.las	Yes
1050_788.las	Yes
1050_790.las	Yes
1050_792.las	Yes
1050_794.las	Yes
1050_796.las	Yes

2.9 Report on Point Families (Tiled Data) - continued

File	Point Families Present
1050_798.las	Yes
1052_688.las	Yes
1052_690.las	Yes
1052_692.las	Yes
1052_694.las	Yes
1052_696.las	Yes
1052_698.las	Yes
1052_700.las	Yes
1052_702.las	Yes
1052_704.las	Yes
1052_706.las	Yes
1052_708.las	Yes
1052_710.las	Yes
1052_712.las	Yes
1052_714.las	Yes
1052_716.las	Yes
1052_718.las	Yes
1052_720.las	Yes
1052_722.las	Yes
1052_724.las	Yes
1052_726.las	Yes
1052_728.las	Yes
1052_730.las	Yes
1052_732.las	Yes
1052_734.las	Yes
1052_736.las	Yes
1052_738.las	Yes
1052_740.las	Yes
1052_742.las	Yes
1052_744.las	Yes
1052_746.las	Yes
1052_748.las	Yes
1052_750.las	Yes
1052_752.las	Yes
1052_754.las	Yes
1052_756.las	Yes
1052_758.las	Yes
1052_760.las	Yes
1052_762.las	Yes
1052_764.las	Yes
1052_766.las	Yes
1052_768.las	Yes
1052_770.las	Yes
1052_772.las	Yes
1052_774.las	Yes
1052_776.las	Yes
1052_778.las	Yes
1052_780.las	Yes
1052_782.las	Yes

2.9 Report on Point Families (Tiled Data) - continued

File	Point Families Present
1052_784.las	Yes
1052_786.las	Yes
1052_788.las	Yes
1052_790.las	Yes
1052_792.las	Yes
1052_794.las	Yes
1052_796.las	Yes
1052_798.las	Yes
1054_688.las	Yes
1054_690.las	Yes
1054_692.las	Yes
1054_694.las	Yes
1054_696.las	Yes
1054_698.las	Yes
1054_700.las	Yes
1054_702.las	Yes
1054_704.las	Yes
1054_706.las	Yes
1054_708.las	Yes
1054_710.las	Yes
1054_712.las	Yes
1054_714.las	Yes
1054_716.las	Yes
1054_718.las	Yes
1054_720.las	Yes
1054_722.las	Yes
1054_724.las	Yes
1054_726.las	Yes
1054_728.las	Yes
1054_730.las	Yes
1054_732.las	Yes
1054_734.las	Yes
1054_736.las	Yes
1054_738.las	Yes
1054_740.las	Yes
1054_742.las	Yes
1054_744.las	Yes
1054_746.las	Yes
1054_748.las	Yes
1054_750.las	Yes
1054_752.las	Yes
1054_754.las	Yes
1054_756.las	Yes
1054_758.las	Yes
1054_760.las	Yes
1054_762.las	Yes
1054_764.las	Yes
1054_766.las	Yes
1054_768.las	Yes

2.9 Report on Point Families (Tiled Data) - continued

File	Point Families Present
1054_770.las	Yes
1054_772.las	Yes
1054_774.las	Yes
1054_776.las	Yes
1054_778.las	Yes
1054_780.las	Yes
1054_782.las	Yes
1054_784.las	Yes
1054_786.las	Yes
1054_788.las	Yes
1054_790.las	Yes
1054_792.las	Yes
1054_794.las	Yes
1054_796.las	Yes
1054_798.las	Yes
1056_688.las	Yes
1056_690.las	Yes
1056_692.las	Yes
1056_694.las	Yes
1056_696.las	Yes
1056_698.las	Yes
1056_700.las	Yes
1056_702.las	Yes
1056_704.las	Yes
1056_706.las	Yes
1056_708.las	Yes
1056_710.las	Yes
1056_712.las	Yes
1056_714.las	Yes
1056_716.las	Yes
1056_718.las	Yes
1056_720.las	Yes
1056_722.las	Yes
1056_724.las	Yes
1056_726.las	Yes
1056_728.las	Yes
1056_730.las	Yes
1056_732.las	Yes
1056_734.las	Yes
1056_736.las	Yes
1056_738.las	Yes
1056_740.las	Yes
1056_742.las	Yes
1056_744.las	Yes
1056_746.las	Yes
1056_748.las	Yes
1056_750.las	Yes
1056_752.las	Yes
1056_754.las	Yes

2.9 Report on Point Families (Tiled Data) - continued

File	Point Families Present
1056_756.las	Yes
1056_758.las	Yes
1056_760.las	Yes
1056_762.las	Yes
1056_764.las	Yes
1056_766.las	Yes
1056_768.las	Yes
1056_770.las	Yes
1056_772.las	Yes
1056_774.las	Yes
1056_776.las	Yes
1056_778.las	Yes
1056_780.las	Yes
1056_782.las	Yes
1056_784.las	Yes
1056_786.las	Yes
1056_788.las	Yes
1056_790.las	Yes
1056_792.las	Yes
1056_794.las	Yes
1056_796.las	Yes
1056_798.las	Yes
1058_688.las	Yes
1058_690.las	Yes
1058_692.las	Yes
1058_694.las	Yes
1058_696.las	Yes
1058_698.las	Yes
1058_700.las	Yes
1058_702.las	Yes
1058_704.las	Yes
1058_706.las	Yes
1058_708.las	Yes
1058_710.las	Yes
1058_712.las	Yes
1058_714.las	Yes
1058_716.las	Yes
1058_718.las	Yes
1058_720.las	Yes
1058_722.las	Yes
1058_724.las	Yes
1058_726.las	Yes
1058_728.las	Yes
1058_730.las	Yes
1058_732.las	Yes
1058_734.las	Yes
1058_736.las	Yes
1058_738.las	Yes
1058_740.las	Yes

2.9 Report on Point Families (Tiled Data) - continued

File	Point Families Present
1058_742.las	Yes
1058_744.las	Yes
1058_746.las	Yes
1058_748.las	Yes
1058_750.las	Yes
1058_752.las	Yes
1058_754.las	Yes
1058_756.las	Yes
1058_758.las	Yes
1058_760.las	Yes
1058_762.las	Yes
1058_764.las	Yes
1058_766.las	Yes
1058_768.las	Yes
1058_770.las	Yes
1058_772.las	Yes
1058_774.las	Yes
1058_776.las	Yes
1058_778.las	Yes
1058_780.las	Yes
1058_782.las	Yes
1058_784.las	Yes
1058_786.las	Yes
1058_788.las	Yes
1058_790.las	Yes
1058_792.las	Yes
1058_794.las	Yes
1058_796.las	Yes
1058_798.las	Yes
1060_688.las	Yes
1060_690.las	Yes
1060_692.las	Yes
1060_694.las	Yes
1060_696.las	Yes
1060_698.las	Yes
1060_700.las	Yes
1060_702.las	Yes
1060_704.las	Yes
1060_706.las	Yes
1060_708.las	Yes
1060_710.las	Yes
1060_712.las	Yes
1060_714.las	Yes
1060_716.las	Yes
1060_718.las	Yes
1060_720.las	Yes
1060_722.las	Yes
1060_724.las	Yes
1060_726.las	Yes

2.9 Report on Point Families (Tiled Data) - continued

File	Point Families Present
1060_728.las	Yes
1060_730.las	Yes
1060_732.las	Yes
1060_734.las	Yes
1060_736.las	Yes
1060_738.las	Yes
1060_740.las	Yes
1060_742.las	Yes
1060_744.las	Yes
1060_746.las	Yes
1060_748.las	Yes
1060_750.las	Yes
1060_752.las	Yes
1060_754.las	Yes
1060_756.las	Yes
1060_758.las	Yes
1060_760.las	Yes
1060_762.las	Yes
1060_764.las	Yes
1060_766.las	Yes
1060_768.las	Yes
1060_770.las	Yes
1060_772.las	Yes
1060_774.las	Yes
1060_776.las	Yes
1060_778.las	Yes
1060_780.las	Yes
1060_782.las	Yes
1060_784.las	Yes
1060_786.las	Yes
1060_788.las	Yes
1060_790.las	Yes
1060_792.las	Yes
1060_794.las	Yes
1060_796.las	Yes
1060_798.las	Yes
1062_688.las	Yes
1062_690.las	Yes
1062_692.las	Yes
1062_694.las	Yes
1062_696.las	Yes
1062_698.las	Yes
1062_700.las	Yes
1062_702.las	Yes
1062_704.las	Yes
1062_706.las	Yes
1062_708.las	Yes
1062_710.las	Yes
1062_712.las	Yes

2.9 Report on Point Families (Tiled Data) - continued

File	Point Families Present
1062_714.las	Yes
1062_716.las	Yes
1062_718.las	Yes
1062_720.las	Yes
1062_722.las	Yes
1062_724.las	Yes
1062_726.las	Yes
1062_728.las	Yes
1062_730.las	Yes
1062_732.las	Yes
1062_734.las	Yes
1062_736.las	Yes
1062_738.las	Yes
1062_740.las	Yes
1062_742.las	Yes
1062_744.las	Yes
1062_746.las	Yes
1062_748.las	Yes
1062_750.las	Yes
1062_752.las	Yes
1062_754.las	Yes
1062_756.las	Yes
1062_758.las	Yes
1062_760.las	Yes
1062_762.las	Yes
1062_764.las	Yes
1062_766.las	Yes
1062_768.las	Yes
1062_770.las	Yes
1062_772.las	Yes
1062_774.las	Yes
1062_776.las	Yes
1062_778.las	Yes
1062_780.las	Yes
1062_782.las	Yes
1062_784.las	Yes
1062_786.las	Yes
1062_788.las	Yes
1062_790.las	Yes
1062_792.las	Yes
1062_794.las	Yes
1062_796.las	Yes
1062_798.las	Yes
1064_688.las	Yes
1064_690.las	Yes
1064_692.las	Yes
1064_694.las	Yes
1064_696.las	Yes
1064_698.las	Yes

2.9 Report on Point Families (Tiled Data) - continued

File	Point Families Present
1064_700.las	Yes
1064_702.las	Yes
1064_704.las	Yes
1064_706.las	Yes
1064_708.las	Yes
1064_710.las	Yes
1064_712.las	Yes
1064_714.las	Yes
1064_716.las	Yes
1064_718.las	Yes
1064_720.las	Yes
1064_722.las	Yes
1064_724.las	Yes
1064_726.las	Yes
1064_728.las	Yes
1064_730.las	Yes
1064_732.las	Yes
1064_734.las	Yes
1064_736.las	Yes
1064_738.las	Yes
1064_740.las	Yes
1064_742.las	Yes
1064_744.las	Yes
1064_746.las	Yes
1064_748.las	Yes
1064_750.las	Yes
1064_752.las	Yes
1064_754.las	Yes
1064_756.las	Yes
1064_758.las	Yes
1064_760.las	Yes
1064_762.las	Yes
1064_764.las	Yes
1064_766.las	Yes
1064_768.las	Yes
1064_770.las	Yes
1064_772.las	Yes
1064_774.las	Yes
1064_776.las	Yes
1064_778.las	Yes
1064_780.las	Yes
1064_782.las	Yes
1064_784.las	Yes
1064_786.las	Yes
1064_788.las	Yes
1064_790.las	Yes
1064_792.las	Yes
1064_794.las	Yes
1064_796.las	Yes

2.9 Report on Point Families (Tiled Data) - continued

File	Point Families Present
1064_798.las	Yes
1066_688.las	Yes
1066_690.las	Yes
1066_692.las	Yes
1066_694.las	Yes
1066_696.las	Yes
1066_698.las	Yes
1066_700.las	Yes
1066_702.las	Yes
1066_704.las	Yes
1066_706.las	Yes
1066_708.las	Yes
1066_710.las	Yes
1066_712.las	Yes
1066_714.las	Yes
1066_716.las	Yes
1066_718.las	Yes
1066_720.las	Yes
1066_722.las	Yes
1066_724.las	Yes
1066_726.las	Yes
1066_728.las	Yes
1066_730.las	Yes
1066_732.las	Yes
1066_734.las	Yes
1066_736.las	Yes
1066_738.las	Yes
1066_740.las	Yes
1066_742.las	Yes
1066_744.las	Yes
1066_746.las	Yes
1066_748.las	Yes
1066_750.las	Yes
1066_752.las	Yes
1066_754.las	Yes
1066_756.las	Yes
1066_758.las	Yes
1066_760.las	Yes
1066_762.las	Yes
1066_764.las	Yes
1066_766.las	Yes
1066_768.las	Yes
1066_770.las	Yes
1066_772.las	Yes
1066_774.las	Yes
1066_776.las	Yes
1066_778.las	Yes
1066_780.las	Yes
1066_782.las	Yes

2.9 Report on Point Families (Tiled Data) - continued

File	Point Families Present
1066_784.las	Yes
1066_786.las	Yes
1066_788.las	Yes
1066_790.las	Yes
1066_792.las	Yes
1066_794.las	Yes
1066_796.las	Yes
1066_798.las	Yes
1068_688.las	Yes
1068_690.las	Yes
1068_692.las	Yes
1068_694.las	Yes
1068_696.las	Yes
1068_698.las	Yes
1068_700.las	Yes
1068_702.las	Yes
1068_704.las	Yes
1068_706.las	Yes
1068_708.las	Yes
1068_710.las	Yes
1068_712.las	Yes
1068_714.las	Yes
1068_716.las	Yes
1068_718.las	Yes
1068_720.las	Yes
1068_722.las	Yes
1068_724.las	Yes
1068_726.las	Yes
1068_728.las	Yes
1068_730.las	Yes
1068_732.las	Yes
1068_734.las	Yes
1068_736.las	Yes
1068_738.las	Yes
1068_740.las	Yes
1068_742.las	Yes
1068_744.las	Yes
1068_746.las	Yes
1068_748.las	Yes
1068_750.las	Yes
1068_752.las	Yes
1068_754.las	Yes
1068_756.las	Yes
1068_758.las	Yes
1068_760.las	Yes
1068_762.las	Yes
1068_764.las	Yes
1068_766.las	Yes
1068_768.las	Yes

2.9 Report on Point Families (Tiled Data) - continued

File	Point Families Present
1068_770.las	Yes
1068_772.las	Yes
1068_774.las	Yes
1068_776.las	Yes
1068_778.las	Yes
1068_780.las	Yes
1068_782.las	Yes
1068_784.las	Yes
1068_786.las	Yes
1068_788.las	Yes
1068_790.las	Yes
1068_792.las	Yes
1068_794.las	Yes
1068_796.las	Yes
1068_798.las	Yes
1070_688.las	Yes
1070_690.las	Yes
1070_692.las	Yes
1070_694.las	Yes
1070_696.las	Yes
1070_698.las	Yes
1070_700.las	Yes
1070_702.las	Yes
1070_704.las	Yes
1070_706.las	Yes
1070_708.las	Yes
1070_710.las	Yes
1070_712.las	Yes
1070_714.las	Yes
1070_716.las	Yes
1070_718.las	Yes
1070_720.las	Yes
1070_722.las	Yes
1070_724.las	Yes
1070_726.las	Yes
1070_728.las	Yes
1070_730.las	Yes
1070_732.las	Yes
1070_734.las	Yes
1070_736.las	Yes
1070_738.las	Yes
1070_740.las	Yes
1070_742.las	Yes
1070_744.las	Yes
1070_746.las	Yes
1070_748.las	Yes
1070_750.las	Yes
1070_752.las	Yes
1070_754.las	Yes

2.9 Report on Point Families (Tiled Data) - continued

File	Point Families Present
1070_756.las	Yes
1070_758.las	Yes
1070_760.las	Yes
1070_762.las	Yes
1070_764.las	Yes
1070_766.las	Yes
1070_768.las	Yes
1070_770.las	Yes
1070_772.las	Yes
1070_774.las	Yes
1070_776.las	Yes
1070_778.las	Yes
1070_780.las	Yes
1070_782.las	Yes
1070_784.las	Yes
1070_786.las	Yes
1070_788.las	Yes
1070_790.las	Yes
1070_792.las	Yes
1070_794.las	Yes
1070_796.las	Yes
1070_798.las	Yes
1072_688.las	Yes
1072_690.las	Yes
1072_692.las	Yes
1072_694.las	Yes
1072_696.las	Yes
1072_698.las	Yes
1072_700.las	Yes
1072_702.las	Yes
1072_704.las	Yes
1072_706.las	Yes
1072_708.las	Yes
1072_710.las	Yes
1072_712.las	Yes
1072_714.las	Yes
1072_716.las	Yes
1072_718.las	Yes
1072_720.las	Yes
1072_722.las	Yes
1072_724.las	Yes
1072_726.las	Yes
1072_728.las	Yes
1072_730.las	Yes
1072_732.las	Yes
1072_734.las	Yes
1072_736.las	Yes
1072_738.las	Yes
1072_740.las	Yes

2.9 Report on Point Families (Tiled Data) - continued

File	Point Families Present
1072_742.las	Yes
1072_744.las	Yes
1072_746.las	Yes
1072_748.las	Yes
1072_750.las	Yes
1072_752.las	Yes
1072_754.las	Yes
1072_756.las	Yes
1072_758.las	Yes
1072_760.las	Yes
1072_762.las	Yes
1072_764.las	Yes
1072_766.las	Yes
1072_768.las	Yes
1072_770.las	Yes
1072_772.las	Yes
1072_774.las	Yes
1072_776.las	Yes
1072_778.las	Yes
1072_780.las	Yes
1072_782.las	Yes
1072_784.las	Yes
1072_786.las	Yes
1072_788.las	Yes
1072_790.las	Yes
1072_792.las	Yes
1072_794.las	Yes
1072_796.las	Yes
1072_798.las	Yes
1074_688.las	Yes
1074_690.las	Yes
1074_692.las	Yes
1074_694.las	Yes
1074_696.las	Yes
1074_698.las	Yes
1074_700.las	Yes
1074_702.las	Yes
1074_704.las	Yes
1074_706.las	Yes
1074_708.las	Yes
1074_710.las	Yes
1074_712.las	Yes
1074_714.las	Yes
1074_716.las	Yes
1074_718.las	Yes
1074_720.las	Yes
1074_722.las	Yes
1074_724.las	Yes
1074_726.las	Yes

2.9 Report on Point Families (Tiled Data) - continued

File	Point Families Present
1074_728.las	Yes
1074_730.las	Yes
1074_732.las	Yes
1074_734.las	Yes
1074_736.las	Yes
1074_738.las	Yes
1074_740.las	Yes
1074_742.las	Yes
1074_744.las	Yes
1074_746.las	Yes
1074_748.las	Yes
1074_750.las	Yes
1074_752.las	Yes
1074_754.las	Yes
1074_756.las	Yes
1074_758.las	Yes
1074_760.las	Yes
1074_762.las	Yes
1074_764.las	Yes
1074_766.las	Yes
1074_768.las	Yes
1074_770.las	Yes
1074_772.las	Yes
1074_774.las	Yes
1074_776.las	Yes
1074_778.las	Yes
1074_780.las	Yes
1074_782.las	Yes
1074_784.las	Yes
1074_786.las	Yes
1074_788.las	Yes
1074_790.las	Yes
1074_792.las	Yes
1074_794.las	Yes
1074_796.las	Yes
1074_798.las	Yes
1076_688.las	Yes
1076_690.las	Yes
1076_692.las	Yes
1076_694.las	Yes
1076_696.las	Yes
1076_698.las	Yes
1076_700.las	Yes
1076_702.las	Yes
1076_704.las	Yes
1076_706.las	Yes
1076_708.las	Yes
1076_710.las	Yes
1076_712.las	Yes

2.9 Report on Point Families (Tiled Data) - continued

File	Point Families Present
1076_714.las	Yes
1076_716.las	Yes
1076_718.las	Yes
1076_720.las	Yes
1076_722.las	Yes
1076_724.las	Yes
1076_726.las	Yes
1076_728.las	Yes
1076_730.las	Yes
1076_732.las	Yes
1076_734.las	Yes
1076_736.las	Yes
1076_738.las	Yes
1076_740.las	Yes
1076_742.las	Yes
1076_744.las	Yes
1076_746.las	Yes
1076_748.las	Yes
1076_750.las	Yes
1076_752.las	Yes
1076_754.las	Yes
1076_756.las	Yes
1076_758.las	Yes
1076_760.las	Yes
1076_762.las	Yes
1076_764.las	Yes
1076_766.las	Yes
1076_768.las	Yes
1076_770.las	Yes
1076_772.las	Yes
1076_774.las	Yes
1076_776.las	Yes
1076_778.las	Yes
1076_780.las	Yes
1076_782.las	Yes
1076_784.las	Yes
1076_786.las	Yes
1076_788.las	Yes
1076_790.las	Yes
1076_792.las	Yes
1076_794.las	Yes
1076_796.las	Yes
1076_798.las	Yes
1078_688.las	Yes
1078_690.las	Yes
1078_692.las	Yes
1078_694.las	Yes
1078_696.las	Yes
1078_698.las	Yes

2.9 Report on Point Families (Tiled Data) - continued

File	Point Families Present
1078_700.las	Yes
1078_702.las	Yes
1078_704.las	Yes
1078_706.las	Yes
1078_708.las	Yes
1078_710.las	Yes
1078_712.las	Yes
1078_714.las	Yes
1078_716.las	Yes
1078_718.las	Yes
1078_720.las	Yes
1078_722.las	Yes
1078_724.las	Yes
1078_726.las	Yes
1078_728.las	Yes
1078_730.las	Yes
1078_732.las	Yes
1078_734.las	Yes
1078_736.las	Yes
1078_738.las	Yes
1078_740.las	Yes
1078_742.las	Yes
1078_744.las	Yes
1078_746.las	Yes
1078_748.las	Yes
1078_750.las	Yes
1078_752.las	Yes
1078_754.las	Yes
1078_756.las	Yes
1078_758.las	Yes
1078_760.las	Yes
1078_762.las	Yes
1078_764.las	Yes
1078_766.las	Yes
1078_768.las	Yes
1078_770.las	Yes
1078_772.las	Yes
1078_774.las	Yes
1078_776.las	Yes
1078_778.las	Yes
1078_780.las	Yes
1078_782.las	Yes
1078_784.las	Yes
1078_786.las	Yes
1078_788.las	Yes
1078_790.las	Yes
1078_792.las	Yes
1078_794.las	Yes
1078_796.las	Yes

2.9 Report on Point Families (Tiled Data) - continued

File	Point Families Present
1078_798.las	Yes
1080_688.las	Yes
1080_690.las	Yes
1080_692.las	Yes
1080_694.las	Yes
1080_696.las	Yes
1080_698.las	Yes
1080_700.las	Yes
1080_702.las	Yes
1080_704.las	Yes
1080_706.las	Yes
1080_708.las	Yes
1080_710.las	Yes
1080_712.las	Yes
1080_714.las	Yes
1080_716.las	Yes
1080_718.las	Yes
1080_720.las	Yes
1080_722.las	Yes
1080_724.las	Yes
1080_726.las	Yes
1080_728.las	Yes
1080_730.las	Yes
1080_732.las	Yes
1080_734.las	Yes
1080_736.las	Yes
1080_738.las	Yes
1080_740.las	Yes
1080_742.las	Yes
1080_744.las	Yes
1080_746.las	Yes
1080_748.las	Yes
1080_750.las	Yes
1080_752.las	Yes
1080_754.las	Yes
1080_756.las	Yes
1080_758.las	Yes
1080_760.las	Yes
1080_762.las	Yes
1080_764.las	Yes
1080_766.las	Yes
1080_768.las	Yes
1080_770.las	Yes
1080_772.las	Yes
1080_774.las	Yes
1080_776.las	Yes
1080_778.las	Yes
1080_780.las	Yes
1080_782.las	Yes

2.9 Report on Point Families (Tiled Data) - continued

File	Point Families Present
1080_784.las	Yes
1080_786.las	Yes
1080_788.las	Yes
1080_790.las	Yes
1080_792.las	Yes
1080_794.las	Yes
1080_796.las	Yes
1080_798.las	Yes
1082_688.las	Yes
1082_690.las	Yes
1082_692.las	Yes
1082_694.las	Yes
1082_696.las	Yes
1082_698.las	Yes
1082_700.las	Yes
1082_702.las	Yes
1082_704.las	Yes
1082_706.las	Yes
1082_708.las	Yes
1082_710.las	Yes
1082_712.las	Yes
1082_714.las	Yes
1082_716.las	Yes
1082_718.las	Yes
1082_720.las	Yes
1082_722.las	Yes
1082_724.las	Yes
1082_726.las	Yes
1082_728.las	Yes
1082_730.las	Yes
1082_732.las	Yes
1082_734.las	Yes
1082_736.las	Yes
1082_738.las	Yes
1082_740.las	Yes
1082_742.las	Yes
1082_744.las	Yes
1082_746.las	Yes
1082_748.las	Yes
1082_750.las	Yes
1082_752.las	Yes
1082_754.las	Yes
1082_756.las	Yes
1082_758.las	Yes
1082_760.las	Yes
1082_762.las	Yes
1082_764.las	Yes
1082_766.las	Yes
1082_768.las	Yes

2.9 Report on Point Families (Tiled Data) - continued

File	Point Families Present
1082_770.las	Yes
1082_772.las	Yes
1082_774.las	Yes
1082_776.las	Yes
1082_778.las	Yes
1082_780.las	Yes
1082_782.las	Yes
1082_784.las	Yes
1082_786.las	Yes
1082_788.las	Yes
1082_790.las	Yes
1082_792.las	Yes
1082_794.las	Yes
1082_796.las	Yes
1082_798.las	Yes
1084_688.las	Yes
1084_690.las	Yes
1084_692.las	Yes
1084_694.las	Yes
1084_696.las	Yes
1084_698.las	Yes
1084_700.las	Yes
1084_702.las	Yes
1084_704.las	Yes
1084_706.las	Yes
1084_708.las	Yes
1084_710.las	Yes
1084_712.las	Yes
1084_714.las	Yes
1084_716.las	Yes
1084_718.las	Yes
1084_720.las	Yes
1084_722.las	Yes
1084_724.las	Yes
1084_726.las	Yes
1084_728.las	Yes
1084_730.las	Yes
1084_732.las	Yes
1084_734.las	Yes
1084_736.las	Yes
1084_738.las	Yes
1084_740.las	Yes
1084_742.las	Yes
1084_744.las	Yes
1084_746.las	Yes
1084_748.las	Yes
1084_750.las	Yes
1084_752.las	Yes
1084_754.las	Yes

2.9 Report on Point Families (Tiled Data) - continued

File	Point Families Present
1084_756.las	Yes
1084_758.las	Yes
1084_760.las	Yes
1084_762.las	Yes
1084_764.las	Yes
1084_766.las	Yes
1084_768.las	Yes
1084_770.las	Yes
1084_772.las	Yes
1084_774.las	Yes
1084_776.las	Yes
1084_778.las	Yes
1084_780.las	Yes
1084_782.las	Yes
1084_784.las	Yes
1084_786.las	Yes
1084_788.las	Yes
1084_790.las	Yes
1084_792.las	Yes
1084_794.las	Yes
1084_796.las	Yes
1084_798.las	Yes
1086_688.las	Yes
1086_690.las	Yes
1086_692.las	Yes
1086_694.las	Yes
1086_696.las	Yes
1086_698.las	Yes
1086_700.las	Yes
1086_702.las	Yes
1086_704.las	Yes
1086_706.las	Yes
1086_708.las	Yes
1086_710.las	Yes
1086_712.las	Yes
1086_714.las	Yes
1086_716.las	Yes
1086_718.las	Yes
1086_720.las	Yes
1086_722.las	Yes
1086_724.las	Yes
1086_726.las	Yes
1086_728.las	Yes
1086_730.las	Yes
1086_732.las	Yes
1086_734.las	Yes
1086_736.las	Yes
1086_738.las	Yes
1086_740.las	Yes

2.9 Report on Point Families (Tiled Data) - continued

File	Point Families Present
1086_742.las	Yes
1086_744.las	Yes
1086_746.las	Yes
1086_748.las	Yes
1086_750.las	Yes
1086_752.las	Yes
1086_754.las	Yes
1086_756.las	Yes
1086_758.las	Yes
1086_760.las	Yes
1086_762.las	Yes
1086_764.las	Yes
1086_766.las	Yes
1086_768.las	Yes
1086_770.las	Yes
1086_772.las	Yes
1086_774.las	Yes
1086_776.las	Yes
1086_778.las	Yes
1086_780.las	Yes
1086_782.las	Yes
1086_784.las	Yes
1086_786.las	Yes
1086_788.las	Yes
1086_790.las	Yes
1086_792.las	Yes
1086_794.las	Yes
1086_796.las	Yes
1086_798.las	Yes
1088_688.las	Yes
1088_690.las	Yes
1088_692.las	Yes
1088_694.las	Yes
1088_696.las	Yes
1088_698.las	Yes
1088_700.las	Yes
1088_702.las	Yes
1088_704.las	Yes
1088_706.las	Yes
1088_708.las	Yes
1088_710.las	Yes
1088_712.las	Yes
1088_714.las	Yes
1088_716.las	Yes
1088_718.las	Yes
1088_720.las	Yes
1088_722.las	Yes
1088_724.las	Yes
1088_726.las	Yes

2.9 Report on Point Families (Tiled Data) - continued

File	Point Families Present
1088_728.las	Yes
1088_730.las	Yes
1088_732.las	Yes
1088_734.las	Yes
1088_736.las	Yes
1088_738.las	Yes
1088_740.las	Yes
1088_742.las	Yes
1088_744.las	Yes
1088_746.las	Yes
1088_748.las	Yes
1088_750.las	Yes
1088_752.las	Yes
1088_754.las	Yes
1088_756.las	Yes
1088_758.las	Yes
1088_760.las	Yes
1088_762.las	Yes
1088_764.las	Yes
1088_766.las	Yes
1088_768.las	Yes
1088_770.las	Yes
1088_772.las	Yes
1088_774.las	Yes
1088_776.las	Yes
1088_778.las	Yes
1088_780.las	Yes
1088_782.las	Yes
1088_784.las	Yes
1088_786.las	Yes
1088_788.las	Yes
1088_790.las	Yes
1088_792.las	Yes
1088_794.las	Yes
1088_796.las	Yes
1088_798.las	Yes
1090_688.las	Yes
1090_690.las	Yes
1090_692.las	Yes
1090_694.las	Yes
1090_696.las	Yes
1090_698.las	Yes
1090_700.las	Yes
1090_702.las	Yes
1090_704.las	Yes
1090_706.las	Yes
1090_708.las	Yes
1090_710.las	Yes
1090_712.las	Yes

2.9 Report on Point Families (Tiled Data) - continued

File	Point Families Present
1090_714.las	Yes
1090_716.las	Yes
1090_718.las	Yes
1090_720.las	Yes
1090_722.las	Yes
1090_724.las	Yes
1090_726.las	Yes
1090_728.las	Yes
1090_730.las	Yes
1090_732.las	Yes
1090_734.las	Yes
1090_736.las	Yes
1090_738.las	Yes
1090_740.las	Yes
1090_742.las	Yes
1090_744.las	Yes
1090_746.las	Yes
1090_748.las	Yes
1090_750.las	Yes
1090_752.las	Yes
1090_754.las	Yes
1090_756.las	Yes
1090_758.las	Yes
1090_760.las	Yes
1090_762.las	Yes
1090_764.las	Yes
1090_766.las	Yes
1090_768.las	Yes
1090_770.las	Yes
1090_772.las	Yes
1090_774.las	Yes
1090_776.las	Yes
1090_778.las	Yes
1090_780.las	Yes
1090_782.las	Yes
1090_784.las	Yes
1090_786.las	Yes
1090_788.las	Yes
1090_790.las	Yes
1090_792.las	Yes
1090_794.las	Yes
1090_796.las	Yes
1090_798.las	Yes
1092_688.las	Yes
1092_690.las	Yes
1092_692.las	Yes
1092_694.las	Yes
1092_696.las	Yes
1092_698.las	Yes

2.9 Report on Point Families (Tiled Data) - continued

File	Point Families Present
1092_700.las	Yes
1092_702.las	Yes
1092_704.las	Yes
1092_706.las	Yes
1092_708.las	Yes
1092_710.las	Yes
1092_712.las	Yes
1092_714.las	Yes
1092_716.las	Yes
1092_718.las	Yes
1092_720.las	Yes
1092_722.las	Yes
1092_724.las	Yes
1092_726.las	Yes
1092_728.las	Yes
1092_730.las	Yes
1092_732.las	Yes
1092_734.las	Yes
1092_736.las	Yes
1092_738.las	Yes
1092_740.las	Yes
1092_742.las	Yes
1092_744.las	Yes
1092_746.las	Yes
1092_748.las	Yes
1092_750.las	Yes
1092_752.las	Yes
1092_754.las	Yes
1092_756.las	Yes
1092_758.las	Yes
1092_760.las	Yes
1092_762.las	Yes
1092_764.las	Yes
1092_766.las	Yes
1092_768.las	Yes
1092_770.las	Yes
1092_772.las	Yes
1092_774.las	Yes
1092_776.las	Yes
1092_778.las	Yes
1092_780.las	Yes
1092_782.las	Yes
1092_784.las	Yes
1092_786.las	Yes
1092_788.las	Yes
1092_790.las	Yes
1092_792.las	Yes
1092_794.las	Yes
1092_796.las	Yes

2.9 Report on Point Families (Tiled Data) - continued

File	Point Families Present
1092_798.las	Yes
1094_688.las	Yes
1094_690.las	Yes
1094_692.las	Yes
1094_694.las	Yes
1094_696.las	Yes
1094_698.las	Yes
1094_700.las	Yes
1094_702.las	Yes
1094_704.las	Yes
1094_706.las	Yes
1094_708.las	Yes
1094_710.las	Yes
1094_712.las	Yes
1094_714.las	Yes
1094_716.las	Yes
1094_718.las	Yes
1094_720.las	Yes
1094_722.las	Yes
1094_724.las	Yes
1094_726.las	Yes
1094_728.las	Yes
1094_730.las	Yes
1094_732.las	Yes
1094_734.las	Yes
1094_736.las	Yes
1094_738.las	Yes
1094_740.las	Yes
1094_742.las	Yes
1094_744.las	Yes
1094_746.las	Yes
1094_748.las	Yes
1094_750.las	Yes
1094_752.las	Yes
1094_754.las	Yes
1094_756.las	Yes
1094_758.las	Yes
1094_760.las	Yes
1094_762.las	Yes
1094_764.las	Yes
1094_766.las	Yes
1094_768.las	Yes
1094_770.las	Yes
1094_772.las	Yes
1094_774.las	Yes
1094_776.las	Yes
1094_778.las	Yes
1094_780.las	Yes
1094_782.las	Yes

2.9 Report on Point Families (Tiled Data) - continued

File	Point Families Present
1094_784.las	Yes
1094_786.las	Yes
1094_788.las	Yes
1094_790.las	Yes
1094_792.las	Yes
1094_794.las	Yes
1094_796.las	Yes
1094_798.las	Yes
1096_688.las	Yes
1096_690.las	Yes
1096_692.las	Yes
1096_694.las	Yes
1096_696.las	Yes
1096_698.las	Yes
1096_700.las	Yes
1096_702.las	Yes
1096_704.las	Yes
1096_706.las	Yes
1096_708.las	Yes
1096_710.las	Yes
1096_712.las	Yes
1096_714.las	Yes
1096_716.las	Yes
1096_718.las	Yes
1096_720.las	Yes
1096_722.las	Yes
1096_724.las	Yes
1096_726.las	Yes
1096_728.las	Yes
1096_730.las	Yes
1096_732.las	Yes
1096_734.las	Yes
1096_736.las	Yes
1096_738.las	Yes
1096_740.las	Yes
1096_742.las	Yes
1096_744.las	Yes
1096_746.las	Yes
1096_748.las	Yes
1096_750.las	Yes
1096_752.las	Yes
1096_754.las	Yes
1096_756.las	Yes
1096_758.las	Yes
1096_760.las	Yes
1096_762.las	Yes
1096_764.las	Yes
1096_766.las	Yes
1096_768.las	Yes

2.9 Report on Point Families (Tiled Data) - continued

File	Point Families Present
1096_770.las	Yes
1096_772.las	Yes
1096_774.las	Yes
1096_776.las	Yes
1096_778.las	Yes
1096_780.las	Yes
1096_782.las	Yes
1096_784.las	Yes
1096_786.las	Yes
1096_788.las	Yes
1096_790.las	Yes
1096_792.las	Yes
1096_794.las	Yes
1096_796.las	Yes
1096_798.las	Yes
1098_688.las	Yes
1098_690.las	Yes
1098_692.las	Yes
1098_694.las	Yes
1098_696.las	Yes
1098_698.las	Yes
1098_700.las	Yes
1098_702.las	Yes
1098_704.las	Yes
1098_706.las	Yes
1098_708.las	Yes
1098_710.las	Yes
1098_712.las	Yes
1098_714.las	Yes
1098_716.las	Yes
1098_718.las	Yes
1098_720.las	Yes
1098_722.las	Yes
1098_724.las	Yes
1098_726.las	Yes
1098_728.las	Yes
1098_730.las	Yes
1098_732.las	Yes
1098_734.las	Yes
1098_736.las	Yes
1098_738.las	Yes
1098_740.las	Yes
1098_742.las	Yes
1098_744.las	Yes
1098_746.las	Yes
1098_748.las	Yes
1098_750.las	Yes
1098_752.las	Yes
1098_754.las	Yes

2.9 Report on Point Families (Tiled Data) - continued

File	Point Families Present
1098_756.las	Yes
1098_758.las	Yes
1098_760.las	Yes
1098_762.las	Yes
1098_764.las	Yes
1098_766.las	Yes
1098_768.las	Yes
1098_770.las	Yes
1098_772.las	Yes
1098_774.las	Yes
1098_776.las	Yes
1098_778.las	Yes
1098_780.las	Yes
1098_782.las	Yes
1098_784.las	Yes
1098_786.las	Yes
1098_788.las	Yes
1098_790.las	Yes
1098_792.las	Yes
1098_794.las	Yes
1098_796.las	Yes
1098_798.las	Yes
1100_688.las	Yes
1100_690.las	Yes
1100_692.las	Yes
1100_694.las	Yes
1100_696.las	Yes
1100_698.las	Yes
1100_700.las	Yes
1100_702.las	Yes
1100_704.las	Yes
1100_706.las	Yes
1100_708.las	Yes
1100_710.las	Yes
1100_712.las	Yes
1100_714.las	Yes
1100_716.las	Yes
1100_718.las	Yes
1100_720.las	Yes
1100_722.las	Yes
1100_724.las	Yes
1100_726.las	Yes
1100_728.las	Yes
1100_730.las	Yes
1100_732.las	Yes
1100_734.las	Yes
1100_736.las	Yes
1100_738.las	Yes
1100_740.las	Yes

2.9 Report on Point Families (Tiled Data) - continued

File	Point Families Present
1100_742.las	Yes
1100_744.las	Yes
1100_746.las	Yes
1100_748.las	Yes
1100_750.las	Yes
1100_752.las	Yes
1100_754.las	Yes
1100_756.las	Yes
1100_758.las	Yes
1100_760.las	Yes
1100_762.las	Yes
1100_764.las	Yes
1100_766.las	Yes
1100_768.las	Yes
1100_770.las	Yes
1100_772.las	Yes
1100_774.las	Yes
1100_776.las	Yes
1100_778.las	Yes
1100_780.las	Yes
1100_782.las	Yes
1100_784.las	Yes
1100_786.las	Yes
1100_788.las	Yes
1100_790.las	Yes
1100_792.las	Yes
1100_794.las	Yes
1100_796.las	Yes
1100_798.las	Yes
1102_688.las	Yes
1102_690.las	Yes
1102_692.las	Yes
1102_694.las	Yes
1102_696.las	Yes
1102_698.las	Yes
1102_700.las	Yes
1102_702.las	Yes
1102_704.las	Yes
1102_706.las	Yes
1102_708.las	Yes
1102_710.las	Yes
1102_712.las	Yes
1102_714.las	Yes
1102_716.las	Yes
1102_718.las	Yes
1102_720.las	Yes
1102_722.las	Yes
1102_724.las	Yes
1102_726.las	Yes

2.9 Report on Point Families (Tiled Data) - continued

File	Point Families Present
1102_728.las	Yes
1102_730.las	Yes
1102_732.las	Yes
1102_734.las	Yes
1102_736.las	Yes
1102_738.las	Yes
1102_740.las	Yes
1102_742.las	Yes
1102_744.las	Yes
1102_746.las	Yes
1102_748.las	Yes
1102_750.las	Yes
1102_752.las	Yes
1102_754.las	Yes
1102_756.las	Yes
1102_758.las	Yes
1102_760.las	Yes
1102_762.las	Yes
1102_764.las	Yes
1102_766.las	Yes
1102_768.las	Yes
1102_770.las	Yes
1102_772.las	Yes
1102_774.las	Yes
1102_776.las	Yes
1102_778.las	Yes
1102_780.las	Yes
1102_782.las	Yes
1102_784.las	Yes
1102_786.las	Yes
1102_788.las	Yes
1102_790.las	Yes
1102_792.las	Yes
1102_794.las	Yes
1102_796.las	Yes
1102_798.las	Yes
1104_688.las	Yes
1104_690.las	Yes
1104_692.las	Yes
1104_694.las	Yes
1104_696.las	Yes
1104_698.las	Yes
1104_700.las	Yes
1104_702.las	Yes
1104_704.las	Yes
1104_706.las	Yes
1104_708.las	Yes
1104_710.las	Yes
1104_712.las	Yes

2.9 Report on Point Families (Tiled Data) - continued

File	Point Families Present
1104_714.las	Yes
1104_716.las	Yes
1104_718.las	Yes
1104_720.las	Yes
1104_722.las	Yes
1104_724.las	Yes
1104_726.las	Yes
1104_728.las	Yes
1104_730.las	Yes
1104_732.las	Yes
1104_734.las	Yes
1104_736.las	Yes
1104_738.las	Yes
1104_740.las	Yes
1104_742.las	Yes
1104_744.las	Yes
1104_746.las	Yes
1104_748.las	Yes
1104_750.las	Yes
1104_752.las	Yes
1104_754.las	Yes
1104_756.las	Yes
1104_758.las	Yes
1104_760.las	Yes
1104_762.las	Yes
1104_764.las	Yes
1104_766.las	Yes
1104_768.las	Yes
1104_770.las	Yes
1104_772.las	Yes
1104_774.las	Yes
1104_776.las	Yes
1104_778.las	Yes
1104_780.las	Yes
1104_782.las	Yes
1104_784.las	Yes
1104_786.las	Yes
1104_788.las	Yes
1104_790.las	Yes
1104_792.las	Yes
1104_794.las	Yes
1104_796.las	Yes
1104_798.las	Yes
1106_688.las	Yes
1106_690.las	Yes
1106_692.las	Yes
1106_694.las	Yes
1106_696.las	Yes
1106_698.las	Yes

2.9 Report on Point Families (Tiled Data) - continued

File	Point Families Present
1106_700.las	Yes
1106_702.las	Yes
1106_704.las	Yes
1106_706.las	Yes
1106_708.las	Yes
1106_710.las	Yes
1106_712.las	Yes
1106_714.las	Yes
1106_716.las	Yes
1106_718.las	Yes
1106_720.las	Yes
1106_722.las	Yes
1106_724.las	Yes
1106_726.las	Yes
1106_728.las	Yes
1106_730.las	Yes
1106_732.las	Yes
1106_734.las	Yes
1106_736.las	Yes
1106_738.las	Yes
1106_740.las	Yes
1106_742.las	Yes
1106_744.las	Yes
1106_746.las	Yes
1106_748.las	Yes
1106_750.las	Yes
1106_752.las	Yes
1106_754.las	Yes
1106_756.las	Yes
1106_758.las	Yes
1106_760.las	Yes
1106_762.las	Yes
1106_764.las	Yes
1106_766.las	Yes
1106_768.las	Yes
1106_770.las	Yes
1106_772.las	Yes
1106_774.las	Yes
1106_776.las	Yes
1106_778.las	Yes
1106_780.las	Yes
1106_782.las	Yes
1106_784.las	Yes
1106_786.las	Yes
1106_788.las	Yes
1106_790.las	Yes
1106_792.las	Yes
1106_794.las	Yes
1106_796.las	Yes

2.9 Report on Point Families (Tiled Data) - continued

File	Point Families Present
1106_798.las	Yes
1108_688.las	Yes
1108_690.las	Yes
1108_692.las	Yes
1108_694.las	Yes
1108_696.las	Yes
1108_698.las	Yes
1108_700.las	Yes
1108_702.las	Yes
1108_704.las	Yes
1108_706.las	Yes
1108_708.las	Yes
1108_710.las	Yes
1108_712.las	Yes
1108_714.las	Yes
1108_716.las	Yes
1108_718.las	Yes
1108_720.las	Yes
1108_722.las	Yes
1108_724.las	Yes
1108_726.las	Yes
1108_728.las	Yes
1108_730.las	Yes
1108_732.las	Yes
1108_734.las	Yes
1108_736.las	Yes
1108_738.las	Yes
1108_740.las	Yes
1108_742.las	Yes
1108_744.las	Yes
1108_746.las	Yes
1108_748.las	Yes
1108_750.las	Yes
1108_752.las	Yes
1108_754.las	Yes
1108_756.las	Yes
1108_758.las	Yes
1108_760.las	Yes
1108_762.las	Yes
1108_764.las	Yes
1108_766.las	Yes
1108_768.las	Yes
1108_770.las	Yes
1108_772.las	Yes
1108_774.las	Yes
1108_776.las	Yes
1108_778.las	Yes
1108_780.las	Yes
1108_782.las	Yes

2.9 Report on Point Families (Tiled Data) - continued

File	Point Families Present
1108_784.las	Yes
1108_786.las	Yes
1108_788.las	Yes
1108_790.las	Yes
1108_792.las	Yes
1108_794.las	Yes
1108_796.las	Yes
1108_798.las	Yes
990_712.las	Yes
990_714.las	Yes
990_716.las	Yes
990_718.las	Yes
992_710.las	Yes
992_712.las	Yes
992_714.las	Yes
992_716.las	Yes
992_718.las	Yes
992_720.las	Yes
992_740.las	Yes
992_742.las	Yes
992_744.las	Yes
992_746.las	Yes
992_748.las	Yes
992_750.las	Yes
994_706.las	Yes
994_708.las	Yes
994_710.las	Yes
994_712.las	Yes
994_714.las	Yes
994_716.las	Yes
994_718.las	Yes
994_720.las	Yes
994_722.las	Yes
994_728.las	Yes
994_730.las	Yes
994_732.las	Yes
994_734.las	Yes
994_736.las	Yes
994_738.las	Yes
994_740.las	Yes
994_742.las	Yes
994_744.las	Yes
994_746.las	Yes
994_748.las	Yes
994_750.las	Yes
994_752.las	Yes
994_754.las	Yes
996_706.las	Yes
996_708.las	Yes

2.9 Report on Point Families (Tiled Data) - continued

File	Point Families Present
996_710.las	Yes
996_712.las	Yes
996_714.las	Yes
996_716.las	Yes
996_718.las	Yes
996_720.las	Yes
996_722.las	Yes
996_724.las	Yes
996_726.las	Yes
996_728.las	Yes
996_730.las	Yes
996_732.las	Yes
996_734.las	Yes
996_736.las	Yes
996_738.las	Yes
996_740.las	Yes
996_742.las	Yes
996_744.las	Yes
996_746.las	Yes
996_748.las	Yes
996_750.las	Yes
996_752.las	Yes
996_754.las	Yes
998_706.las	Yes
998_708.las	Yes
998_710.las	Yes
998_712.las	Yes
998_714.las	Yes
998_716.las	Yes
998_718.las	Yes
998_720.las	Yes
998_722.las	Yes
998_724.las	Yes
998_726.las	Yes
998_728.las	Yes
998_730.las	Yes
998_732.las	Yes
998_734.las	Yes
998_736.las	Yes
998_738.las	Yes
998_740.las	Yes
998_742.las	Yes
998_744.las	Yes
998_746.las	Yes
998_748.las	Yes
998_750.las	Yes
998_752.las	Yes
998_754.las	Yes

2.11 Report on Noise Classes and Withheld Points (Tiled Data)

[Classified Files - C:\Users\mrjeffer\Desktop\Richland\LAS](#)

Class 7	74472
Class 11	0
Withheld	0

2.11 Report on Noise Classes and Withheld Points (Tiled Data)

[Data Source - C:\Users\mrjeffer\Desktop\Richland\LAS](#)

[Result Path - C:\Users\mrjeffer\Desktop\Richland\QAQC\2_11\Classified.jpg](#)



2.12 Report on Overlap Points (Tiled Data)


[Classified Files - C:\Users\mrjeffer\Desktop\Richland\LAS](C:\Users\mrjeffer\Desktop\Richland\LAS)

Class 12	0
----------	---

2.12 Report on Overlap Points (Tiled Data)

[Data Source - C:\Users\mrjeffer\Desktop\Richland\LAS](#)

[Result Path - C:\Users\mrjeffer\Desktop\Richland\QAQC\2_12\Classified.jpg](#)



2.16 Report on Tiles

[Tile File: C:\Users\mrjeffer\Desktop\Richland\tile_index_mars.shp](C:\Users\mrjeffer\Desktop\Richland\tile_index_mars.shp)

Units: US Survey Feet

Tile	Non-Skewed Tile	Width	Height	Overlap
100	YES	2000.00	2000.00	False
101	YES	2000.00	2000.00	False
102	YES	2000.00	2000.00	False
103	YES	2000.00	2000.00	False
104	YES	2000.00	2000.00	False
105	YES	2000.00	2000.00	False
106	YES	2000.00	2000.00	False
107	YES	2000.00	2000.00	False
108	YES	2000.00	2000.00	False
109	YES	2000.00	2000.00	False
110	YES	2000.00	2000.00	False
111	YES	2000.00	2000.00	False
112	YES	2000.00	2000.00	False
113	YES	2000.00	2000.00	False
114	YES	2000.00	2000.00	False
115	YES	2000.00	2000.00	False
116	YES	2000.00	2000.00	False
117	YES	2000.00	2000.00	False
118	YES	2000.00	2000.00	False
119	YES	2000.00	2000.00	False
120	YES	2000.00	2000.00	False
121	YES	2000.00	2000.00	False
122	YES	2000.00	2000.00	False
123	YES	2000.00	2000.00	False
124	YES	2000.00	2000.00	False
125	YES	2000.00	2000.00	False
126	YES	2000.00	2000.00	False
127	YES	2000.00	2000.00	False
128	YES	2000.00	2000.00	False
129	YES	2000.00	2000.00	False
130	YES	2000.00	2000.00	False
131	YES	2000.00	2000.00	False
132	YES	2000.00	2000.00	False
133	YES	2000.00	2000.00	False
134	YES	2000.00	2000.00	False
135	YES	2000.00	2000.00	False
136	YES	2000.00	2000.00	False
137	YES	2000.00	2000.00	False
138	YES	2000.00	2000.00	False
139	YES	2000.00	2000.00	False
140	YES	2000.00	2000.00	False
141	YES	2000.00	2000.00	False
142	YES	2000.00	2000.00	False
143	YES	2000.00	2000.00	False
144	YES	2000.00	2000.00	False
145	YES	2000.00	2000.00	False

2.16 Report on Tiles - continued

<u>Tile</u>	<u>Non-Skewed Tile</u>	<u>Width</u>	<u>Height</u>	<u>Overlap</u>
146	YES	2000.00	2000.00	False
147	YES	2000.00	2000.00	False
148	YES	2000.00	2000.00	False
149	YES	2000.00	2000.00	False
150	YES	2000.00	2000.00	False
151	YES	2000.00	2000.00	False
152	YES	2000.00	2000.00	False
153	YES	2000.00	2000.00	False
154	YES	2000.00	2000.00	False
155	YES	2000.00	2000.00	False
156	YES	2000.00	2000.00	False
157	YES	2000.00	2000.00	False
158	YES	2000.00	2000.00	False
159	YES	2000.00	2000.00	False
160	YES	2000.00	2000.00	False
161	YES	2000.00	2000.00	False
162	YES	2000.00	2000.00	False
163	YES	2000.00	2000.00	False
164	YES	2000.00	2000.00	False
165	YES	2000.00	2000.00	False
166	YES	2000.00	2000.00	False
167	YES	2000.00	2000.00	False
168	YES	2000.00	2000.00	False
169	YES	2000.00	2000.00	False
170	YES	2000.00	2000.00	False
171	YES	2000.00	2000.00	False
172	YES	2000.00	2000.00	False
173	YES	2000.00	2000.00	False
174	YES	2000.00	2000.00	False
175	YES	2000.00	2000.00	False
176	YES	2000.00	2000.00	False
177	YES	2000.00	2000.00	False
178	YES	2000.00	2000.00	False
179	YES	2000.00	2000.00	False
180	YES	2000.00	2000.00	False
181	YES	2000.00	2000.00	False
182	YES	2000.00	2000.00	False
183	YES	2000.00	2000.00	False
184	YES	2000.00	2000.00	False
185	YES	2000.00	2000.00	False
186	YES	2000.00	2000.00	False
187	YES	2000.00	2000.00	False
188	YES	2000.00	2000.00	False
189	YES	2000.00	2000.00	False
190	YES	2000.00	2000.00	False
191	YES	2000.00	2000.00	False
192	YES	2000.00	2000.00	False
193	YES	2000.00	2000.00	False

2.16 Report on Tiles - continued

Tile	Non-Skewed Tile	Width	Height	Overlap
194	YES	2000.00	2000.00	False
195	YES	2000.00	2000.00	False
196	YES	2000.00	2000.00	False
197	YES	2000.00	2000.00	False
198	YES	2000.00	2000.00	False
199	YES	2000.00	2000.00	False
200	YES	2000.00	2000.00	False
201	YES	2000.00	2000.00	False
202	YES	2000.00	2000.00	False
203	YES	2000.00	2000.00	False
204	YES	2000.00	2000.00	False
205	YES	2000.00	2000.00	False
206	YES	2000.00	2000.00	False
207	YES	2000.00	2000.00	False
208	YES	2000.00	2000.00	False
209	YES	2000.00	2000.00	False
210	YES	2000.00	2000.00	False
211	YES	2000.00	2000.00	False
212	YES	2000.00	2000.00	False
213	YES	2000.00	2000.00	False
214	YES	2000.00	2000.00	False
215	YES	2000.00	2000.00	False
216	YES	2000.00	2000.00	False
217	YES	2000.00	2000.00	False
218	YES	2000.00	2000.00	False
219	YES	2000.00	2000.00	False
220	YES	2000.00	2000.00	False
221	YES	2000.00	2000.00	False
222	YES	2000.00	2000.00	False
223	YES	2000.00	2000.00	False
224	YES	2000.00	2000.00	False
225	YES	2000.00	2000.00	False
226	YES	2000.00	2000.00	False
227	YES	2000.00	2000.00	False
228	YES	2000.00	2000.00	False
229	YES	2000.00	2000.00	False
230	YES	2000.00	2000.00	False
231	YES	2000.00	2000.00	False
232	YES	2000.00	2000.00	False
233	YES	2000.00	2000.00	False
234	YES	2000.00	2000.00	False
235	YES	2000.00	2000.00	False
236	YES	2000.00	2000.00	False
237	YES	2000.00	2000.00	False
238	YES	2000.00	2000.00	False
239	YES	2000.00	2000.00	False
240	YES	2000.00	2000.00	False
241	YES	2000.00	2000.00	False

2.16 Report on Tiles - continued

Tile	Non-Skewed Tile	Width	Height	Overlap
242	YES	2000.00	2000.00	False
243	YES	2000.00	2000.00	False
244	YES	2000.00	2000.00	False
245	YES	2000.00	2000.00	False
246	YES	2000.00	2000.00	False
247	YES	2000.00	2000.00	False
248	YES	2000.00	2000.00	False
249	YES	2000.00	2000.00	False
250	YES	2000.00	2000.00	False
251	YES	2000.00	2000.00	False
252	YES	2000.00	2000.00	False
253	YES	2000.00	2000.00	False
254	YES	2000.00	2000.00	False
255	YES	2000.00	2000.00	False
256	YES	2000.00	2000.00	False
257	YES	2000.00	2000.00	False
258	YES	2000.00	2000.00	False
259	YES	2000.00	2000.00	False
260	YES	2000.00	2000.00	False
261	YES	2000.00	2000.00	False
262	YES	2000.00	2000.00	False
263	YES	2000.00	2000.00	False
264	YES	2000.00	2000.00	False
265	YES	2000.00	2000.00	False
266	YES	2000.00	2000.00	False
267	YES	2000.00	2000.00	False
268	YES	2000.00	2000.00	False
269	YES	2000.00	2000.00	False
270	YES	2000.00	2000.00	False
271	YES	2000.00	2000.00	False
272	YES	2000.00	2000.00	False
273	YES	2000.00	2000.00	False
274	YES	2000.00	2000.00	False
275	YES	2000.00	2000.00	False
276	YES	2000.00	2000.00	False
277	YES	2000.00	2000.00	False
278	YES	2000.00	2000.00	False
279	YES	2000.00	2000.00	False
280	YES	2000.00	2000.00	False
281	YES	2000.00	2000.00	False
282	YES	2000.00	2000.00	False
283	YES	2000.00	2000.00	False
284	YES	2000.00	2000.00	False
285	YES	2000.00	2000.00	False
286	YES	2000.00	2000.00	False
287	YES	2000.00	2000.00	False
288	YES	2000.00	2000.00	False
289	YES	2000.00	2000.00	False

2.16 Report on Tiles - continued

Tile	Non-Skewed Tile	Width	Height	Overlap
290	YES	2000.00	2000.00	False
291	YES	2000.00	2000.00	False
292	YES	2000.00	2000.00	False
293	YES	2000.00	2000.00	False
294	YES	2000.00	2000.00	False
295	YES	2000.00	2000.00	False
296	YES	2000.00	2000.00	False
297	YES	2000.00	2000.00	False
298	YES	2000.00	2000.00	False
299	YES	2000.00	2000.00	False
300	YES	2000.00	2000.00	False
301	YES	2000.00	2000.00	False
302	YES	2000.00	2000.00	False
303	YES	2000.00	2000.00	False
304	YES	2000.00	2000.00	False
305	YES	2000.00	2000.00	False
306	YES	2000.00	2000.00	False
307	YES	2000.00	2000.00	False
308	YES	2000.00	2000.00	False
309	YES	2000.00	2000.00	False
310	YES	2000.00	2000.00	False
311	YES	2000.00	2000.00	False
312	YES	2000.00	2000.00	False
313	YES	2000.00	2000.00	False
314	YES	2000.00	2000.00	False
315	YES	2000.00	2000.00	False
316	YES	2000.00	2000.00	False
317	YES	2000.00	2000.00	False
318	YES	2000.00	2000.00	False
319	YES	2000.00	2000.00	False
320	YES	2000.00	2000.00	False
321	YES	2000.00	2000.00	False
322	YES	2000.00	2000.00	False
323	YES	2000.00	2000.00	False
324	YES	2000.00	2000.00	False
325	YES	2000.00	2000.00	False
326	YES	2000.00	2000.00	False
327	YES	2000.00	2000.00	False
328	YES	2000.00	2000.00	False
329	YES	2000.00	2000.00	False
330	YES	2000.00	2000.00	False
331	YES	2000.00	2000.00	False
332	YES	2000.00	2000.00	False
333	YES	2000.00	2000.00	False
334	YES	2000.00	2000.00	False
335	YES	2000.00	2000.00	False
336	YES	2000.00	2000.00	False
337	YES	2000.00	2000.00	False

2.16 Report on Tiles - continued

Tile	Non-Skewed Tile	Width	Height	Overlap
338	YES	2000.00	2000.00	False
339	YES	2000.00	2000.00	False
340	YES	2000.00	2000.00	False
341	YES	2000.00	2000.00	False
342	YES	2000.00	2000.00	False
343	YES	2000.00	2000.00	False
344	YES	2000.00	2000.00	False
345	YES	2000.00	2000.00	False
346	YES	2000.00	2000.00	False
347	YES	2000.00	2000.00	False
348	YES	2000.00	2000.00	False
349	YES	2000.00	2000.00	False
350	YES	2000.00	2000.00	False
351	YES	2000.00	2000.00	False
352	YES	2000.00	2000.00	False
353	YES	2000.00	2000.00	False
354	YES	2000.00	2000.00	False
355	YES	2000.00	2000.00	False
356	YES	2000.00	2000.00	False
357	YES	2000.00	2000.00	False
358	YES	2000.00	2000.00	False
359	YES	2000.00	2000.00	False
360	YES	2000.00	2000.00	False
361	YES	2000.00	2000.00	False
362	YES	2000.00	2000.00	False
363	YES	2000.00	2000.00	False
364	YES	2000.00	2000.00	False
365	YES	2000.00	2000.00	False
366	YES	2000.00	2000.00	False
367	YES	2000.00	2000.00	False
368	YES	2000.00	2000.00	False
369	YES	2000.00	2000.00	False
370	YES	2000.00	2000.00	False
371	YES	2000.00	2000.00	False
372	YES	2000.00	2000.00	False
373	YES	2000.00	2000.00	False
374	YES	2000.00	2000.00	False
375	YES	2000.00	2000.00	False
376	YES	2000.00	2000.00	False
377	YES	2000.00	2000.00	False
378	YES	2000.00	2000.00	False
379	YES	2000.00	2000.00	False
380	YES	2000.00	2000.00	False
381	YES	2000.00	2000.00	False
382	YES	2000.00	2000.00	False
383	YES	2000.00	2000.00	False
384	YES	2000.00	2000.00	False
385	YES	2000.00	2000.00	False

2.16 Report on Tiles - continued

Tile	Non-Skewed Tile	Width	Height	Overlap
386	YES	2000.00	2000.00	False
387	YES	2000.00	2000.00	False
388	YES	2000.00	2000.00	False
389	YES	2000.00	2000.00	False
390	YES	2000.00	2000.00	False
391	YES	2000.00	2000.00	False
392	YES	2000.00	2000.00	False
393	YES	2000.00	2000.00	False
394	YES	2000.00	2000.00	False
395	YES	2000.00	2000.00	False
396	YES	2000.00	2000.00	False
397	YES	2000.00	2000.00	False
398	YES	2000.00	2000.00	False
399	YES	2000.00	2000.00	False
400	YES	2000.00	2000.00	False
401	YES	2000.00	2000.00	False
402	YES	2000.00	2000.00	False
403	YES	2000.00	2000.00	False
404	YES	2000.00	2000.00	False
405	YES	2000.00	2000.00	False
406	YES	2000.00	2000.00	False
407	YES	2000.00	2000.00	False
408	YES	2000.00	2000.00	False
409	YES	2000.00	2000.00	False
410	YES	2000.00	2000.00	False
411	YES	2000.00	2000.00	False
412	YES	2000.00	2000.00	False
413	YES	2000.00	2000.00	False
414	YES	2000.00	2000.00	False
415	YES	2000.00	2000.00	False
416	YES	2000.00	2000.00	False
417	YES	2000.00	2000.00	False
418	YES	2000.00	2000.00	False
419	YES	2000.00	2000.00	False
420	YES	2000.00	2000.00	False
421	YES	2000.00	2000.00	False
422	YES	2000.00	2000.00	False
423	YES	2000.00	2000.00	False
424	YES	2000.00	2000.00	False
425	YES	2000.00	2000.00	False
426	YES	2000.00	2000.00	False
427	YES	2000.00	2000.00	False
428	YES	2000.00	2000.00	False
429	YES	2000.00	2000.00	False
430	YES	2000.00	2000.00	False
431	YES	2000.00	2000.00	False
432	YES	2000.00	2000.00	False
433	YES	2000.00	2000.00	False

2.16 Report on Tiles - continued

<u>Tile</u>	<u>Non-Skewed Tile</u>	<u>Width</u>	<u>Height</u>	<u>Overlap</u>
434	YES	2000.00	2000.00	False
435	YES	2000.00	2000.00	False
436	YES	2000.00	2000.00	False
437	YES	2000.00	2000.00	False
438	YES	2000.00	2000.00	False
439	YES	2000.00	2000.00	False
440	YES	2000.00	2000.00	False
441	YES	2000.00	2000.00	False
442	YES	2000.00	2000.00	False
443	YES	2000.00	2000.00	False
444	YES	2000.00	2000.00	False
445	YES	2000.00	2000.00	False
446	YES	2000.00	2000.00	False
447	YES	2000.00	2000.00	False
448	YES	2000.00	2000.00	False
449	YES	2000.00	2000.00	False
450	YES	2000.00	2000.00	False
451	YES	2000.00	2000.00	False
452	YES	2000.00	2000.00	False
453	YES	2000.00	2000.00	False
454	YES	2000.00	2000.00	False
455	YES	2000.00	2000.00	False
456	YES	2000.00	2000.00	False
457	YES	2000.00	2000.00	False
458	YES	2000.00	2000.00	False
459	YES	2000.00	2000.00	False
460	YES	2000.00	2000.00	False
461	YES	2000.00	2000.00	False
462	YES	2000.00	2000.00	False
463	YES	2000.00	2000.00	False
464	YES	2000.00	2000.00	False
465	YES	2000.00	2000.00	False
466	YES	2000.00	2000.00	False
467	YES	2000.00	2000.00	False
468	YES	2000.00	2000.00	False
469	YES	2000.00	2000.00	False
470	YES	2000.00	2000.00	False
471	YES	2000.00	2000.00	False
472	YES	2000.00	2000.00	False
473	YES	2000.00	2000.00	False
474	YES	2000.00	2000.00	False
475	YES	2000.00	2000.00	False
476	YES	2000.00	2000.00	False
477	YES	2000.00	2000.00	False
478	YES	2000.00	2000.00	False
479	YES	2000.00	2000.00	False
480	YES	2000.00	2000.00	False
481	YES	2000.00	2000.00	False

2.16 Report on Tiles - continued

<u>Tile</u>	<u>Non-Skewed Tile</u>	<u>Width</u>	<u>Height</u>	<u>Overlap</u>
482	YES	2000.00	2000.00	False
483	YES	2000.00	2000.00	False
484	YES	2000.00	2000.00	False
485	YES	2000.00	2000.00	False
486	YES	2000.00	2000.00	False
487	YES	2000.00	2000.00	False
488	YES	2000.00	2000.00	False
489	YES	2000.00	2000.00	False
490	YES	2000.00	2000.00	False
491	YES	2000.00	2000.00	False
492	YES	2000.00	2000.00	False
493	YES	2000.00	2000.00	False
494	YES	2000.00	2000.00	False
495	YES	2000.00	2000.00	False
496	YES	2000.00	2000.00	False
497	YES	2000.00	2000.00	False
498	YES	2000.00	2000.00	False
499	YES	2000.00	2000.00	False
500	YES	2000.00	2000.00	False
501	YES	2000.00	2000.00	False
502	YES	2000.00	2000.00	False
503	YES	2000.00	2000.00	False
504	YES	2000.00	2000.00	False
505	YES	2000.00	2000.00	False
506	YES	2000.00	2000.00	False
507	YES	2000.00	2000.00	False
508	YES	2000.00	2000.00	False
509	YES	2000.00	2000.00	False
510	YES	2000.00	2000.00	False
511	YES	2000.00	2000.00	False
512	YES	2000.00	2000.00	False
513	YES	2000.00	2000.00	False
514	YES	2000.00	2000.00	False
515	YES	2000.00	2000.00	False
516	YES	2000.00	2000.00	False
517	YES	2000.00	2000.00	False
518	YES	2000.00	2000.00	False
519	YES	2000.00	2000.00	False
520	YES	2000.00	2000.00	False
521	YES	2000.00	2000.00	False
522	YES	2000.00	2000.00	False
523	YES	2000.00	2000.00	False
524	YES	2000.00	2000.00	False
525	YES	2000.00	2000.00	False
526	YES	2000.00	2000.00	False
527	YES	2000.00	2000.00	False
528	YES	2000.00	2000.00	False
529	YES	2000.00	2000.00	False

2.16 Report on Tiles - continued

<u>Tile</u>	<u>Non-Skewed Tile</u>	<u>Width</u>	<u>Height</u>	<u>Overlap</u>
530	YES	2000.00	2000.00	False
531	YES	2000.00	2000.00	False
532	YES	2000.00	2000.00	False
533	YES	2000.00	2000.00	False
534	YES	2000.00	2000.00	False
535	YES	2000.00	2000.00	False
536	YES	2000.00	2000.00	False
537	YES	2000.00	2000.00	False
538	YES	2000.00	2000.00	False
539	YES	2000.00	2000.00	False
540	YES	2000.00	2000.00	False
541	YES	2000.00	2000.00	False
542	YES	2000.00	2000.00	False
543	YES	2000.00	2000.00	False
544	YES	2000.00	2000.00	False
545	YES	2000.00	2000.00	False
546	YES	2000.00	2000.00	False
547	YES	2000.00	2000.00	False
548	YES	2000.00	2000.00	False
549	YES	2000.00	2000.00	False
550	YES	2000.00	2000.00	False
551	YES	2000.00	2000.00	False
552	YES	2000.00	2000.00	False
553	YES	2000.00	2000.00	False
554	YES	2000.00	2000.00	False
555	YES	2000.00	2000.00	False
556	YES	2000.00	2000.00	False
557	YES	2000.00	2000.00	False
558	YES	2000.00	2000.00	False
559	YES	2000.00	2000.00	False
560	YES	2000.00	2000.00	False
561	YES	2000.00	2000.00	False
562	YES	2000.00	2000.00	False
563	YES	2000.00	2000.00	False
564	YES	2000.00	2000.00	False
565	YES	2000.00	2000.00	False
566	YES	2000.00	2000.00	False
567	YES	2000.00	2000.00	False
568	YES	2000.00	2000.00	False
569	YES	2000.00	2000.00	False
570	YES	2000.00	2000.00	False
571	YES	2000.00	2000.00	False
572	YES	2000.00	2000.00	False
573	YES	2000.00	2000.00	False
574	YES	2000.00	2000.00	False
575	YES	2000.00	2000.00	False
576	YES	2000.00	2000.00	False
577	YES	2000.00	2000.00	False

2.16 Report on Tiles - continued

<u>Tile</u>	<u>Non-Skewed Tile</u>	<u>Width</u>	<u>Height</u>	<u>Overlap</u>
578	YES	2000.00	2000.00	False
579	YES	2000.00	2000.00	False
580	YES	2000.00	2000.00	False
581	YES	2000.00	2000.00	False
582	YES	2000.00	2000.00	False
583	YES	2000.00	2000.00	False
584	YES	2000.00	2000.00	False
585	YES	2000.00	2000.00	False
586	YES	2000.00	2000.00	False
587	YES	2000.00	2000.00	False
588	YES	2000.00	2000.00	False
589	YES	2000.00	2000.00	False
590	YES	2000.00	2000.00	False
591	YES	2000.00	2000.00	False
592	YES	2000.00	2000.00	False
593	YES	2000.00	2000.00	False
594	YES	2000.00	2000.00	False
595	YES	2000.00	2000.00	False
596	YES	2000.00	2000.00	False
597	YES	2000.00	2000.00	False
598	YES	2000.00	2000.00	False
599	YES	2000.00	2000.00	False
600	YES	2000.00	2000.00	False
601	YES	2000.00	2000.00	False
602	YES	2000.00	2000.00	False
603	YES	2000.00	2000.00	False
604	YES	2000.00	2000.00	False
605	YES	2000.00	2000.00	False
606	YES	2000.00	2000.00	False
607	YES	2000.00	2000.00	False
608	YES	2000.00	2000.00	False
609	YES	2000.00	2000.00	False
610	YES	2000.00	2000.00	False
611	YES	2000.00	2000.00	False
612	YES	2000.00	2000.00	False
613	YES	2000.00	2000.00	False
614	YES	2000.00	2000.00	False
615	YES	2000.00	2000.00	False
616	YES	2000.00	2000.00	False
617	YES	2000.00	2000.00	False
618	YES	2000.00	2000.00	False
619	YES	2000.00	2000.00	False
620	YES	2000.00	2000.00	False
621	YES	2000.00	2000.00	False
622	YES	2000.00	2000.00	False
623	YES	2000.00	2000.00	False
624	YES	2000.00	2000.00	False
625	YES	2000.00	2000.00	False

2.16 Report on Tiles - continued

<u>Tile</u>	<u>Non-Skewed Tile</u>	<u>Width</u>	<u>Height</u>	<u>Overlap</u>
626	YES	2000.00	2000.00	False
627	YES	2000.00	2000.00	False
628	YES	2000.00	2000.00	False
629	YES	2000.00	2000.00	False
630	YES	2000.00	2000.00	False
631	YES	2000.00	2000.00	False
632	YES	2000.00	2000.00	False
633	YES	2000.00	2000.00	False
634	YES	2000.00	2000.00	False
635	YES	2000.00	2000.00	False
636	YES	2000.00	2000.00	False
637	YES	2000.00	2000.00	False
638	YES	2000.00	2000.00	False
639	YES	2000.00	2000.00	False
640	YES	2000.00	2000.00	False
641	YES	2000.00	2000.00	False
642	YES	2000.00	2000.00	False
643	YES	2000.00	2000.00	False
644	YES	2000.00	2000.00	False
645	YES	2000.00	2000.00	False
646	YES	2000.00	2000.00	False
647	YES	2000.00	2000.00	False
648	YES	2000.00	2000.00	False
649	YES	2000.00	2000.00	False
650	YES	2000.00	2000.00	False
651	YES	2000.00	2000.00	False
652	YES	2000.00	2000.00	False
653	YES	2000.00	2000.00	False
654	YES	2000.00	2000.00	False
655	YES	2000.00	2000.00	False
656	YES	2000.00	2000.00	False
657	YES	2000.00	2000.00	False
658	YES	2000.00	2000.00	False
659	YES	2000.00	2000.00	False
660	YES	2000.00	2000.00	False
661	YES	2000.00	2000.00	False
662	YES	2000.00	2000.00	False
663	YES	2000.00	2000.00	False
664	YES	2000.00	2000.00	False
665	YES	2000.00	2000.00	False
666	YES	2000.00	2000.00	False
667	YES	2000.00	2000.00	False
668	YES	2000.00	2000.00	False
669	YES	2000.00	2000.00	False
670	YES	2000.00	2000.00	False
671	YES	2000.00	2000.00	False
672	YES	2000.00	2000.00	False
673	YES	2000.00	2000.00	False

2.16 Report on Tiles - continued

Tile	Non-Skewed Tile	Width	Height	Overlap
674	YES	2000.00	2000.00	False
675	YES	2000.00	2000.00	False
676	YES	2000.00	2000.00	False
677	YES	2000.00	2000.00	False
678	YES	2000.00	2000.00	False
679	YES	2000.00	2000.00	False
680	YES	2000.00	2000.00	False
681	YES	2000.00	2000.00	False
682	YES	2000.00	2000.00	False
683	YES	2000.00	2000.00	False
684	YES	2000.00	2000.00	False
685	YES	2000.00	2000.00	False
686	YES	2000.00	2000.00	False
687	YES	2000.00	2000.00	False
688	YES	2000.00	2000.00	False
689	YES	2000.00	2000.00	False
690	YES	2000.00	2000.00	False
691	YES	2000.00	2000.00	False
692	YES	2000.00	2000.00	False
693	YES	2000.00	2000.00	False
694	YES	2000.00	2000.00	False
695	YES	2000.00	2000.00	False
696	YES	2000.00	2000.00	False
697	YES	2000.00	2000.00	False
698	YES	2000.00	2000.00	False
699	YES	2000.00	2000.00	False
700	YES	2000.00	2000.00	False
701	YES	2000.00	2000.00	False
702	YES	2000.00	2000.00	False
703	YES	2000.00	2000.00	False
704	YES	2000.00	2000.00	False
705	YES	2000.00	2000.00	False
706	YES	2000.00	2000.00	False
707	YES	2000.00	2000.00	False
708	YES	2000.00	2000.00	False
709	YES	2000.00	2000.00	False
710	YES	2000.00	2000.00	False
711	YES	2000.00	2000.00	False
712	YES	2000.00	2000.00	False
713	YES	2000.00	2000.00	False
714	YES	2000.00	2000.00	False
715	YES	2000.00	2000.00	False
716	YES	2000.00	2000.00	False
717	YES	2000.00	2000.00	False
718	YES	2000.00	2000.00	False
719	YES	2000.00	2000.00	False
720	YES	2000.00	2000.00	False
721	YES	2000.00	2000.00	False

2.16 Report on Tiles - continued

<u>Tile</u>	<u>Non-Skewed Tile</u>	<u>Width</u>	<u>Height</u>	<u>Overlap</u>
722	YES	2000.00	2000.00	False
723	YES	2000.00	2000.00	False
724	YES	2000.00	2000.00	False
725	YES	2000.00	2000.00	False
726	YES	2000.00	2000.00	False
727	YES	2000.00	2000.00	False
728	YES	2000.00	2000.00	False
729	YES	2000.00	2000.00	False
730	YES	2000.00	2000.00	False
731	YES	2000.00	2000.00	False
732	YES	2000.00	2000.00	False
733	YES	2000.00	2000.00	False
734	YES	2000.00	2000.00	False
735	YES	2000.00	2000.00	False
736	YES	2000.00	2000.00	False
737	YES	2000.00	2000.00	False
738	YES	2000.00	2000.00	False
739	YES	2000.00	2000.00	False
740	YES	2000.00	2000.00	False
741	YES	2000.00	2000.00	False
742	YES	2000.00	2000.00	False
743	YES	2000.00	2000.00	False
744	YES	2000.00	2000.00	False
745	YES	2000.00	2000.00	False
746	YES	2000.00	2000.00	False
747	YES	2000.00	2000.00	False
748	YES	2000.00	2000.00	False
749	YES	2000.00	2000.00	False
750	YES	2000.00	2000.00	False
751	YES	2000.00	2000.00	False
752	YES	2000.00	2000.00	False
753	YES	2000.00	2000.00	False
754	YES	2000.00	2000.00	False
755	YES	2000.00	2000.00	False
756	YES	2000.00	2000.00	False
757	YES	2000.00	2000.00	False
758	YES	2000.00	2000.00	False
759	YES	2000.00	2000.00	False
760	YES	2000.00	2000.00	False
761	YES	2000.00	2000.00	False
762	YES	2000.00	2000.00	False
763	YES	2000.00	2000.00	False
764	YES	2000.00	2000.00	False
765	YES	2000.00	2000.00	False
766	YES	2000.00	2000.00	False
767	YES	2000.00	2000.00	False
768	YES	2000.00	2000.00	False
769	YES	2000.00	2000.00	False

2.16 Report on Tiles - continued

<u>Tile</u>	<u>Non-Skewed Tile</u>	<u>Width</u>	<u>Height</u>	<u>Overlap</u>
770	YES	2000.00	2000.00	False
771	YES	2000.00	2000.00	False
772	YES	2000.00	2000.00	False
773	YES	2000.00	2000.00	False
774	YES	2000.00	2000.00	False
775	YES	2000.00	2000.00	False
776	YES	2000.00	2000.00	False
777	YES	2000.00	2000.00	False
778	YES	2000.00	2000.00	False
779	YES	2000.00	2000.00	False
780	YES	2000.00	2000.00	False
781	YES	2000.00	2000.00	False
782	YES	2000.00	2000.00	False
783	YES	2000.00	2000.00	False
784	YES	2000.00	2000.00	False
785	YES	2000.00	2000.00	False
786	YES	2000.00	2000.00	False
787	YES	2000.00	2000.00	False
788	YES	2000.00	2000.00	False
789	YES	2000.00	2000.00	False
790	YES	2000.00	2000.00	False
791	YES	2000.00	2000.00	False
792	YES	2000.00	2000.00	False
793	YES	2000.00	2000.00	False
794	YES	2000.00	2000.00	False
795	YES	2000.00	2000.00	False
796	YES	2000.00	2000.00	False
797	YES	2000.00	2000.00	False
798	YES	2000.00	2000.00	False
799	YES	2000.00	2000.00	False
800	YES	2000.00	2000.00	False
801	YES	2000.00	2000.00	False
802	YES	2000.00	2000.00	False
803	YES	2000.00	2000.00	False
804	YES	2000.00	2000.00	False
805	YES	2000.00	2000.00	False
806	YES	2000.00	2000.00	False
807	YES	2000.00	2000.00	False
808	YES	2000.00	2000.00	False
809	YES	2000.00	2000.00	False
810	YES	2000.00	2000.00	False
811	YES	2000.00	2000.00	False
812	YES	2000.00	2000.00	False
813	YES	2000.00	2000.00	False
814	YES	2000.00	2000.00	False
815	YES	2000.00	2000.00	False
816	YES	2000.00	2000.00	False
817	YES	2000.00	2000.00	False

2.16 Report on Tiles - continued

<u>Tile</u>	<u>Non-Skewed Tile</u>	<u>Width</u>	<u>Height</u>	<u>Overlap</u>
818	YES	2000.00	2000.00	False
819	YES	2000.00	2000.00	False
820	YES	2000.00	2000.00	False
821	YES	2000.00	2000.00	False
822	YES	2000.00	2000.00	False
823	YES	2000.00	2000.00	False
824	YES	2000.00	2000.00	False
825	YES	2000.00	2000.00	False
826	YES	2000.00	2000.00	False
827	YES	2000.00	2000.00	False
828	YES	2000.00	2000.00	False
829	YES	2000.00	2000.00	False
830	YES	2000.00	2000.00	False
831	YES	2000.00	2000.00	False
832	YES	2000.00	2000.00	False
833	YES	2000.00	2000.00	False
834	YES	2000.00	2000.00	False
835	YES	2000.00	2000.00	False
836	YES	2000.00	2000.00	False
837	YES	2000.00	2000.00	False
838	YES	2000.00	2000.00	False
839	YES	2000.00	2000.00	False
840	YES	2000.00	2000.00	False
841	YES	2000.00	2000.00	False
842	YES	2000.00	2000.00	False
843	YES	2000.00	2000.00	False
844	YES	2000.00	2000.00	False
845	YES	2000.00	2000.00	False
846	YES	2000.00	2000.00	False
847	YES	2000.00	2000.00	False
848	YES	2000.00	2000.00	False
849	YES	2000.00	2000.00	False
850	YES	2000.00	2000.00	False
851	YES	2000.00	2000.00	False
852	YES	2000.00	2000.00	False
853	YES	2000.00	2000.00	False
854	YES	2000.00	2000.00	False
855	YES	2000.00	2000.00	False
856	YES	2000.00	2000.00	False
857	YES	2000.00	2000.00	False
858	YES	2000.00	2000.00	False
859	YES	2000.00	2000.00	False
860	YES	2000.00	2000.00	False
861	YES	2000.00	2000.00	False
862	YES	2000.00	2000.00	False
863	YES	2000.00	2000.00	False
864	YES	2000.00	2000.00	False
865	YES	2000.00	2000.00	False

2.16 Report on Tiles - continued

<u>Tile</u>	<u>Non-Skewed Tile</u>	<u>Width</u>	<u>Height</u>	<u>Overlap</u>
866	YES	2000.00	2000.00	False
867	YES	2000.00	2000.00	False
868	YES	2000.00	2000.00	False
869	YES	2000.00	2000.00	False
870	YES	2000.00	2000.00	False
871	YES	2000.00	2000.00	False
872	YES	2000.00	2000.00	False
873	YES	2000.00	2000.00	False
874	YES	2000.00	2000.00	False
875	YES	2000.00	2000.00	False
876	YES	2000.00	2000.00	False
877	YES	2000.00	2000.00	False
878	YES	2000.00	2000.00	False
879	YES	2000.00	2000.00	False
880	YES	2000.00	2000.00	False
881	YES	2000.00	2000.00	False
882	YES	2000.00	2000.00	False
883	YES	2000.00	2000.00	False
884	YES	2000.00	2000.00	False
885	YES	2000.00	2000.00	False
886	YES	2000.00	2000.00	False
887	YES	2000.00	2000.00	False
888	YES	2000.00	2000.00	False
889	YES	2000.00	2000.00	False
890	YES	2000.00	2000.00	False
891	YES	2000.00	2000.00	False
892	YES	2000.00	2000.00	False
893	YES	2000.00	2000.00	False
894	YES	2000.00	2000.00	False
895	YES	2000.00	2000.00	False
896	YES	2000.00	2000.00	False
897	YES	2000.00	2000.00	False
898	YES	2000.00	2000.00	False
899	YES	2000.00	2000.00	False
900	YES	2000.00	2000.00	False
901	YES	2000.00	2000.00	False
902	YES	2000.00	2000.00	False
903	YES	2000.00	2000.00	False
904	YES	2000.00	2000.00	False
905	YES	2000.00	2000.00	False
906	YES	2000.00	2000.00	False
907	YES	2000.00	2000.00	False
908	YES	2000.00	2000.00	False
909	YES	2000.00	2000.00	False
910	YES	2000.00	2000.00	False
911	YES	2000.00	2000.00	False
912	YES	2000.00	2000.00	False
913	YES	2000.00	2000.00	False

2.16 Report on Tiles - continued

<u>Tile</u>	<u>Non-Skewed Tile</u>	<u>Width</u>	<u>Height</u>	<u>Overlap</u>
914	YES	2000.00	2000.00	False
915	YES	2000.00	2000.00	False
916	YES	2000.00	2000.00	False
917	YES	2000.00	2000.00	False
918	YES	2000.00	2000.00	False
919	YES	2000.00	2000.00	False
920	YES	2000.00	2000.00	False
921	YES	2000.00	2000.00	False
922	YES	2000.00	2000.00	False
923	YES	2000.00	2000.00	False
924	YES	2000.00	2000.00	False
925	YES	2000.00	2000.00	False
926	YES	2000.00	2000.00	False
927	YES	2000.00	2000.00	False
928	YES	2000.00	2000.00	False
929	YES	2000.00	2000.00	False
930	YES	2000.00	2000.00	False
931	YES	2000.00	2000.00	False
932	YES	2000.00	2000.00	False
933	YES	2000.00	2000.00	False
934	YES	2000.00	2000.00	False
935	YES	2000.00	2000.00	False
936	YES	2000.00	2000.00	False
937	YES	2000.00	2000.00	False
938	YES	2000.00	2000.00	False
939	YES	2000.00	2000.00	False
940	YES	2000.00	2000.00	False
941	YES	2000.00	2000.00	False
942	YES	2000.00	2000.00	False
943	YES	2000.00	2000.00	False
944	YES	2000.00	2000.00	False
945	YES	2000.00	2000.00	False
946	YES	2000.00	2000.00	False
947	YES	2000.00	2000.00	False
948	YES	2000.00	2000.00	False
949	YES	2000.00	2000.00	False
950	YES	2000.00	2000.00	False
951	YES	2000.00	2000.00	False
952	YES	2000.00	2000.00	False
953	YES	2000.00	2000.00	False
954	YES	2000.00	2000.00	False
955	YES	2000.00	2000.00	False
956	YES	2000.00	2000.00	False
957	YES	2000.00	2000.00	False
958	YES	2000.00	2000.00	False
959	YES	2000.00	2000.00	False
960	YES	2000.00	2000.00	False
961	YES	2000.00	2000.00	False

2.16 Report on Tiles - continued

<u>Tile</u>	<u>Non-Skewed Tile</u>	<u>Width</u>	<u>Height</u>	<u>Overlap</u>
962	YES	2000.00	2000.00	False
963	YES	2000.00	2000.00	False
964	YES	2000.00	2000.00	False
965	YES	2000.00	2000.00	False
966	YES	2000.00	2000.00	False
967	YES	2000.00	2000.00	False
968	YES	2000.00	2000.00	False
969	YES	2000.00	2000.00	False
970	YES	2000.00	2000.00	False
971	YES	2000.00	2000.00	False
972	YES	2000.00	2000.00	False
973	YES	2000.00	2000.00	False
974	YES	2000.00	2000.00	False
975	YES	2000.00	2000.00	False
976	YES	2000.00	2000.00	False
977	YES	2000.00	2000.00	False
978	YES	2000.00	2000.00	False
979	YES	2000.00	2000.00	False
980	YES	2000.00	2000.00	False
981	YES	2000.00	2000.00	False
982	YES	2000.00	2000.00	False
983	YES	2000.00	2000.00	False
984	YES	2000.00	2000.00	False
985	YES	2000.00	2000.00	False
986	YES	2000.00	2000.00	False
987	YES	2000.00	2000.00	False
988	YES	2000.00	2000.00	False
989	YES	2000.00	2000.00	False
990	YES	2000.00	2000.00	False
991	YES	2000.00	2000.00	False
992	YES	2000.00	2000.00	False
993	YES	2000.00	2000.00	False
994	YES	2000.00	2000.00	False
995	YES	2000.00	2000.00	False
996	YES	2000.00	2000.00	False
997	YES	2000.00	2000.00	False
998	YES	2000.00	2000.00	False
999	YES	2000.00	2000.00	False
1000	YES	2000.00	2000.00	False
1001	YES	2000.00	2000.00	False
1002	YES	2000.00	2000.00	False
1003	YES	2000.00	2000.00	False
1004	YES	2000.00	2000.00	False
1005	YES	2000.00	2000.00	False
1006	YES	2000.00	2000.00	False
1007	YES	2000.00	2000.00	False
1008	YES	2000.00	2000.00	False
1009	YES	2000.00	2000.00	False

2.16 Report on Tiles - continued

Tile	Non-Skewed Tile	Width	Height	Overlap
1010	YES	2000.00	2000.00	False
1011	YES	2000.00	2000.00	False
1012	YES	2000.00	2000.00	False
1013	YES	2000.00	2000.00	False
1014	YES	2000.00	2000.00	False
1015	YES	2000.00	2000.00	False
1016	YES	2000.00	2000.00	False
1017	YES	2000.00	2000.00	False
1018	YES	2000.00	2000.00	False
1019	YES	2000.00	2000.00	False
1020	YES	2000.00	2000.00	False
1021	YES	2000.00	2000.00	False
1022	YES	2000.00	2000.00	False
1023	YES	2000.00	2000.00	False
1024	YES	2000.00	2000.00	False
1025	YES	2000.00	2000.00	False
1026	YES	2000.00	2000.00	False
1027	YES	2000.00	2000.00	False
1028	YES	2000.00	2000.00	False
1029	YES	2000.00	2000.00	False
1030	YES	2000.00	2000.00	False
1031	YES	2000.00	2000.00	False
1032	YES	2000.00	2000.00	False
1033	YES	2000.00	2000.00	False
1034	YES	2000.00	2000.00	False
1035	YES	2000.00	2000.00	False
1036	YES	2000.00	2000.00	False
1037	YES	2000.00	2000.00	False
1038	YES	2000.00	2000.00	False
1039	YES	2000.00	2000.00	False
1040	YES	2000.00	2000.00	False
1041	YES	2000.00	2000.00	False
1042	YES	2000.00	2000.00	False
1043	YES	2000.00	2000.00	False
1044	YES	2000.00	2000.00	False
1045	YES	2000.00	2000.00	False
1046	YES	2000.00	2000.00	False
1047	YES	2000.00	2000.00	False
1048	YES	2000.00	2000.00	False
1049	YES	2000.00	2000.00	False
1050	YES	2000.00	2000.00	False
1051	YES	2000.00	2000.00	False
1052	YES	2000.00	2000.00	False
1053	YES	2000.00	2000.00	False
1054	YES	2000.00	2000.00	False
1055	YES	2000.00	2000.00	False
1056	YES	2000.00	2000.00	False
1057	YES	2000.00	2000.00	False

2.16 Report on Tiles - continued

Tile	Non-Skewed Tile	Width	Height	Overlap
1058	YES	2000.00	2000.00	False
1059	YES	2000.00	2000.00	False
1060	YES	2000.00	2000.00	False
1061	YES	2000.00	2000.00	False
1062	YES	2000.00	2000.00	False
1063	YES	2000.00	2000.00	False
1064	YES	2000.00	2000.00	False
1065	YES	2000.00	2000.00	False
1066	YES	2000.00	2000.00	False
1067	YES	2000.00	2000.00	False
1068	YES	2000.00	2000.00	False
1069	YES	2000.00	2000.00	False
1070	YES	2000.00	2000.00	False
1071	YES	2000.00	2000.00	False
1072	YES	2000.00	2000.00	False
1073	YES	2000.00	2000.00	False
1074	YES	2000.00	2000.00	False
1075	YES	2000.00	2000.00	False
1076	YES	2000.00	2000.00	False
1077	YES	2000.00	2000.00	False
1078	YES	2000.00	2000.00	False
1079	YES	2000.00	2000.00	False
1080	YES	2000.00	2000.00	False
1081	YES	2000.00	2000.00	False
1082	YES	2000.00	2000.00	False
1083	YES	2000.00	2000.00	False
1084	YES	2000.00	2000.00	False
1085	YES	2000.00	2000.00	False
1086	YES	2000.00	2000.00	False
1087	YES	2000.00	2000.00	False
1088	YES	2000.00	2000.00	False
1089	YES	2000.00	2000.00	False
1090	YES	2000.00	2000.00	False
1091	YES	2000.00	2000.00	False
1092	YES	2000.00	2000.00	False
1093	YES	2000.00	2000.00	False
1094	YES	2000.00	2000.00	False
1095	YES	2000.00	2000.00	False
1096	YES	2000.00	2000.00	False
1097	YES	2000.00	2000.00	False
1098	YES	2000.00	2000.00	False
1099	YES	2000.00	2000.00	False
1100	YES	2000.00	2000.00	False
1101	YES	2000.00	2000.00	False
1102	YES	2000.00	2000.00	False
1103	YES	2000.00	2000.00	False
1104	YES	2000.00	2000.00	False
1105	YES	2000.00	2000.00	False

2.16 Report on Tiles - continued

Tile	Non-Skewed Tile	Width	Height	Overlap
1106	YES	2000.00	2000.00	False
1107	YES	2000.00	2000.00	False
1108	YES	2000.00	2000.00	False
1109	YES	2000.00	2000.00	False
1110	YES	2000.00	2000.00	False
1111	YES	2000.00	2000.00	False
1112	YES	2000.00	2000.00	False
1113	YES	2000.00	2000.00	False
1114	YES	2000.00	2000.00	False
1115	YES	2000.00	2000.00	False
1116	YES	2000.00	2000.00	False
1117	YES	2000.00	2000.00	False
1118	YES	2000.00	2000.00	False
1119	YES	2000.00	2000.00	False
1120	YES	2000.00	2000.00	False
1121	YES	2000.00	2000.00	False
1122	YES	2000.00	2000.00	False
1123	YES	2000.00	2000.00	False
1124	YES	2000.00	2000.00	False
1125	YES	2000.00	2000.00	False
1126	YES	2000.00	2000.00	False
1127	YES	2000.00	2000.00	False
1128	YES	2000.00	2000.00	False
1129	YES	2000.00	2000.00	False
1130	YES	2000.00	2000.00	False
1131	YES	2000.00	2000.00	False
1132	YES	2000.00	2000.00	False
1133	YES	2000.00	2000.00	False
1134	YES	2000.00	2000.00	False
1135	YES	2000.00	2000.00	False
1136	YES	2000.00	2000.00	False
1137	YES	2000.00	2000.00	False
1138	YES	2000.00	2000.00	False
1139	YES	2000.00	2000.00	False
1140	YES	2000.00	2000.00	False
1141	YES	2000.00	2000.00	False
1142	YES	2000.00	2000.00	False
1143	YES	2000.00	2000.00	False
1144	YES	2000.00	2000.00	False
1145	YES	2000.00	2000.00	False
1146	YES	2000.00	2000.00	False
1147	YES	2000.00	2000.00	False
1148	YES	2000.00	2000.00	False
1149	YES	2000.00	2000.00	False
1150	YES	2000.00	2000.00	False
1151	YES	2000.00	2000.00	False
1152	YES	2000.00	2000.00	False
1153	YES	2000.00	2000.00	False

2.16 Report on Tiles - continued

Tile	Non-Skewed Tile	Width	Height	Overlap
1154	YES	2000.00	2000.00	False
1155	YES	2000.00	2000.00	False
1156	YES	2000.00	2000.00	False
1157	YES	2000.00	2000.00	False
1158	YES	2000.00	2000.00	False
1159	YES	2000.00	2000.00	False
1160	YES	2000.00	2000.00	False
1161	YES	2000.00	2000.00	False
1162	YES	2000.00	2000.00	False
1163	YES	2000.00	2000.00	False
1164	YES	2000.00	2000.00	False
1165	YES	2000.00	2000.00	False
1166	YES	2000.00	2000.00	False
1167	YES	2000.00	2000.00	False
1168	YES	2000.00	2000.00	False
1169	YES	2000.00	2000.00	False
1170	YES	2000.00	2000.00	False
1171	YES	2000.00	2000.00	False
1172	YES	2000.00	2000.00	False
1173	YES	2000.00	2000.00	False
1174	YES	2000.00	2000.00	False
1175	YES	2000.00	2000.00	False
1176	YES	2000.00	2000.00	False
1177	YES	2000.00	2000.00	False
1178	YES	2000.00	2000.00	False
1179	YES	2000.00	2000.00	False
1180	YES	2000.00	2000.00	False
1181	YES	2000.00	2000.00	False
1182	YES	2000.00	2000.00	False
1183	YES	2000.00	2000.00	False
1184	YES	2000.00	2000.00	False
1185	YES	2000.00	2000.00	False
1186	YES	2000.00	2000.00	False
1187	YES	2000.00	2000.00	False
1188	YES	2000.00	2000.00	False
1189	YES	2000.00	2000.00	False
1190	YES	2000.00	2000.00	False
1191	YES	2000.00	2000.00	False
1192	YES	2000.00	2000.00	False
1193	YES	2000.00	2000.00	False
1194	YES	2000.00	2000.00	False
1195	YES	2000.00	2000.00	False
1196	YES	2000.00	2000.00	False
1197	YES	2000.00	2000.00	False
1198	YES	2000.00	2000.00	False
1199	YES	2000.00	2000.00	False
1200	YES	2000.00	2000.00	False
1201	YES	2000.00	2000.00	False

2.16 Report on Tiles - continued

Tile	Non-Skewed Tile	Width	Height	Overlap
1202	YES	2000.00	2000.00	False
1203	YES	2000.00	2000.00	False
1204	YES	2000.00	2000.00	False
1205	YES	2000.00	2000.00	False
1206	YES	2000.00	2000.00	False
1207	YES	2000.00	2000.00	False
1208	YES	2000.00	2000.00	False
1209	YES	2000.00	2000.00	False
1210	YES	2000.00	2000.00	False
1211	YES	2000.00	2000.00	False
1212	YES	2000.00	2000.00	False
1213	YES	2000.00	2000.00	False
1214	YES	2000.00	2000.00	False
1215	YES	2000.00	2000.00	False
1216	YES	2000.00	2000.00	False
1217	YES	2000.00	2000.00	False
1218	YES	2000.00	2000.00	False
1219	YES	2000.00	2000.00	False
1220	YES	2000.00	2000.00	False
1221	YES	2000.00	2000.00	False
1222	YES	2000.00	2000.00	False
1223	YES	2000.00	2000.00	False
1224	YES	2000.00	2000.00	False
1225	YES	2000.00	2000.00	False
1226	YES	2000.00	2000.00	False
1227	YES	2000.00	2000.00	False
1228	YES	2000.00	2000.00	False
1229	YES	2000.00	2000.00	False
1230	YES	2000.00	2000.00	False
1231	YES	2000.00	2000.00	False
1232	YES	2000.00	2000.00	False
1233	YES	2000.00	2000.00	False
1234	YES	2000.00	2000.00	False
1235	YES	2000.00	2000.00	False
1236	YES	2000.00	2000.00	False
1237	YES	2000.00	2000.00	False
1238	YES	2000.00	2000.00	False
1239	YES	2000.00	2000.00	False
1240	YES	2000.00	2000.00	False
1241	YES	2000.00	2000.00	False
1242	YES	2000.00	2000.00	False
1243	YES	2000.00	2000.00	False
1244	YES	2000.00	2000.00	False
1245	YES	2000.00	2000.00	False
1246	YES	2000.00	2000.00	False
1247	YES	2000.00	2000.00	False
1248	YES	2000.00	2000.00	False
1249	YES	2000.00	2000.00	False

2.16 Report on Tiles - continued

Tile	Non-Skewed Tile	Width	Height	Overlap
1250	YES	2000.00	2000.00	False
1251	YES	2000.00	2000.00	False
1252	YES	2000.00	2000.00	False
1253	YES	2000.00	2000.00	False
1254	YES	2000.00	2000.00	False
1255	YES	2000.00	2000.00	False
1256	YES	2000.00	2000.00	False
1257	YES	2000.00	2000.00	False
1258	YES	2000.00	2000.00	False
1259	YES	2000.00	2000.00	False
1260	YES	2000.00	2000.00	False
1261	YES	2000.00	2000.00	False
1262	YES	2000.00	2000.00	False
1263	YES	2000.00	2000.00	False
1264	YES	2000.00	2000.00	False
1265	YES	2000.00	2000.00	False
1266	YES	2000.00	2000.00	False
1267	YES	2000.00	2000.00	False
1268	YES	2000.00	2000.00	False
1269	YES	2000.00	2000.00	False
1270	YES	2000.00	2000.00	False
1271	YES	2000.00	2000.00	False
1272	YES	2000.00	2000.00	False
1273	YES	2000.00	2000.00	False
1274	YES	2000.00	2000.00	False
1275	YES	2000.00	2000.00	False
1276	YES	2000.00	2000.00	False
1277	YES	2000.00	2000.00	False
1278	YES	2000.00	2000.00	False
1279	YES	2000.00	2000.00	False
1280	YES	2000.00	2000.00	False
1281	YES	2000.00	2000.00	False
1282	YES	2000.00	2000.00	False
1283	YES	2000.00	2000.00	False
1284	YES	2000.00	2000.00	False
1285	YES	2000.00	2000.00	False
1286	YES	2000.00	2000.00	False
1287	YES	2000.00	2000.00	False
1288	YES	2000.00	2000.00	False
1289	YES	2000.00	2000.00	False
1290	YES	2000.00	2000.00	False
1291	YES	2000.00	2000.00	False
1292	YES	2000.00	2000.00	False
1293	YES	2000.00	2000.00	False
1294	YES	2000.00	2000.00	False
1295	YES	2000.00	2000.00	False
1296	YES	2000.00	2000.00	False
1297	YES	2000.00	2000.00	False

2.16 Report on Tiles - continued

Tile	Non-Skewed Tile	Width	Height	Overlap
1298	YES	2000.00	2000.00	False
1299	YES	2000.00	2000.00	False
1300	YES	2000.00	2000.00	False
1301	YES	2000.00	2000.00	False
1302	YES	2000.00	2000.00	False
1303	YES	2000.00	2000.00	False
1304	YES	2000.00	2000.00	False
1305	YES	2000.00	2000.00	False
1306	YES	2000.00	2000.00	False
1307	YES	2000.00	2000.00	False
1308	YES	2000.00	2000.00	False
1309	YES	2000.00	2000.00	False
1310	YES	2000.00	2000.00	False
1311	YES	2000.00	2000.00	False
1312	YES	2000.00	2000.00	False
1313	YES	2000.00	2000.00	False
1314	YES	2000.00	2000.00	False
1315	YES	2000.00	2000.00	False
1316	YES	2000.00	2000.00	False
1317	YES	2000.00	2000.00	False
1318	YES	2000.00	2000.00	False
1319	YES	2000.00	2000.00	False
1320	YES	2000.00	2000.00	False
1321	YES	2000.00	2000.00	False
1322	YES	2000.00	2000.00	False
1323	YES	2000.00	2000.00	False
1324	YES	2000.00	2000.00	False
1325	YES	2000.00	2000.00	False
1326	YES	2000.00	2000.00	False
1327	YES	2000.00	2000.00	False
1328	YES	2000.00	2000.00	False
1329	YES	2000.00	2000.00	False
1330	YES	2000.00	2000.00	False
1331	YES	2000.00	2000.00	False
1332	YES	2000.00	2000.00	False
1333	YES	2000.00	2000.00	False
1334	YES	2000.00	2000.00	False
1335	YES	2000.00	2000.00	False
1336	YES	2000.00	2000.00	False
1337	YES	2000.00	2000.00	False
1338	YES	2000.00	2000.00	False
1339	YES	2000.00	2000.00	False
1340	YES	2000.00	2000.00	False
1341	YES	2000.00	2000.00	False
1342	YES	2000.00	2000.00	False
1343	YES	2000.00	2000.00	False
1344	YES	2000.00	2000.00	False
1345	YES	2000.00	2000.00	False

2.16 Report on Tiles - continued

Tile	Non-Skewed Tile	Width	Height	Overlap
1346	YES	2000.00	2000.00	False
1347	YES	2000.00	2000.00	False
1348	YES	2000.00	2000.00	False
1349	YES	2000.00	2000.00	False
1350	YES	2000.00	2000.00	False
1351	YES	2000.00	2000.00	False
1352	YES	2000.00	2000.00	False
1353	YES	2000.00	2000.00	False
1354	YES	2000.00	2000.00	False
1355	YES	2000.00	2000.00	False
1356	YES	2000.00	2000.00	False
1357	YES	2000.00	2000.00	False
1358	YES	2000.00	2000.00	False
1359	YES	2000.00	2000.00	False
1360	YES	2000.00	2000.00	False
1361	YES	2000.00	2000.00	False
1362	YES	2000.00	2000.00	False
1363	YES	2000.00	2000.00	False
1364	YES	2000.00	2000.00	False
1365	YES	2000.00	2000.00	False
1366	YES	2000.00	2000.00	False
1367	YES	2000.00	2000.00	False
1368	YES	2000.00	2000.00	False
1369	YES	2000.00	2000.00	False
1370	YES	2000.00	2000.00	False
1371	YES	2000.00	2000.00	False
1372	YES	2000.00	2000.00	False
1373	YES	2000.00	2000.00	False
1374	YES	2000.00	2000.00	False
1375	YES	2000.00	2000.00	False
1376	YES	2000.00	2000.00	False
1377	YES	2000.00	2000.00	False
1378	YES	2000.00	2000.00	False
1379	YES	2000.00	2000.00	False
1380	YES	2000.00	2000.00	False
1381	YES	2000.00	2000.00	False
1382	YES	2000.00	2000.00	False
1383	YES	2000.00	2000.00	False
1384	YES	2000.00	2000.00	False
1385	YES	2000.00	2000.00	False
1386	YES	2000.00	2000.00	False
1387	YES	2000.00	2000.00	False
1388	YES	2000.00	2000.00	False
1389	YES	2000.00	2000.00	False
1390	YES	2000.00	2000.00	False
1391	YES	2000.00	2000.00	False
1392	YES	2000.00	2000.00	False
1393	YES	2000.00	2000.00	False

2.16 Report on Tiles - continued

<u>Tile</u>	<u>Non-Skewed Tile</u>	<u>Width</u>	<u>Height</u>	<u>Overlap</u>
1394	YES	2000.00	2000.00	False
1395	YES	2000.00	2000.00	False
1396	YES	2000.00	2000.00	False
1397	YES	2000.00	2000.00	False
1398	YES	2000.00	2000.00	False
1399	YES	2000.00	2000.00	False
1400	YES	2000.00	2000.00	False
1401	YES	2000.00	2000.00	False
1402	YES	2000.00	2000.00	False
1403	YES	2000.00	2000.00	False
1404	YES	2000.00	2000.00	False
1405	YES	2000.00	2000.00	False
1406	YES	2000.00	2000.00	False
1407	YES	2000.00	2000.00	False
1408	YES	2000.00	2000.00	False
1409	YES	2000.00	2000.00	False
1410	YES	2000.00	2000.00	False
1411	YES	2000.00	2000.00	False
1412	YES	2000.00	2000.00	False
1413	YES	2000.00	2000.00	False
1414	YES	2000.00	2000.00	False
1415	YES	2000.00	2000.00	False
1416	YES	2000.00	2000.00	False
1417	YES	2000.00	2000.00	False
1418	YES	2000.00	2000.00	False
1419	YES	2000.00	2000.00	False
1420	YES	2000.00	2000.00	False
1421	YES	2000.00	2000.00	False
1422	YES	2000.00	2000.00	False
1423	YES	2000.00	2000.00	False
1424	YES	2000.00	2000.00	False
1425	YES	2000.00	2000.00	False
1426	YES	2000.00	2000.00	False
1427	YES	2000.00	2000.00	False
1428	YES	2000.00	2000.00	False
1429	YES	2000.00	2000.00	False
1430	YES	2000.00	2000.00	False
1431	YES	2000.00	2000.00	False
1432	YES	2000.00	2000.00	False
1433	YES	2000.00	2000.00	False
1434	YES	2000.00	2000.00	False
1435	YES	2000.00	2000.00	False
1436	YES	2000.00	2000.00	False
1437	YES	2000.00	2000.00	False
1438	YES	2000.00	2000.00	False
1439	YES	2000.00	2000.00	False
1440	YES	2000.00	2000.00	False
1441	YES	2000.00	2000.00	False

2.16 Report on Tiles - continued

Tile	Non-Skewed Tile	Width	Height	Overlap
1442	YES	2000.00	2000.00	False
1443	YES	2000.00	2000.00	False
1444	YES	2000.00	2000.00	False
1445	YES	2000.00	2000.00	False
1446	YES	2000.00	2000.00	False
1447	YES	2000.00	2000.00	False
1448	YES	2000.00	2000.00	False
1449	YES	2000.00	2000.00	False
1450	YES	2000.00	2000.00	False
1451	YES	2000.00	2000.00	False
1452	YES	2000.00	2000.00	False
1453	YES	2000.00	2000.00	False
1454	YES	2000.00	2000.00	False
1455	YES	2000.00	2000.00	False
1456	YES	2000.00	2000.00	False
1457	YES	2000.00	2000.00	False
1458	YES	2000.00	2000.00	False
1459	YES	2000.00	2000.00	False
1460	YES	2000.00	2000.00	False
1461	YES	2000.00	2000.00	False
1462	YES	2000.00	2000.00	False
1463	YES	2000.00	2000.00	False
1464	YES	2000.00	2000.00	False
1465	YES	2000.00	2000.00	False
1466	YES	2000.00	2000.00	False
1467	YES	2000.00	2000.00	False
1468	YES	2000.00	2000.00	False
1469	YES	2000.00	2000.00	False
1470	YES	2000.00	2000.00	False
1471	YES	2000.00	2000.00	False
1472	YES	2000.00	2000.00	False
1473	YES	2000.00	2000.00	False
1474	YES	2000.00	2000.00	False
1475	YES	2000.00	2000.00	False
1476	YES	2000.00	2000.00	False
1477	YES	2000.00	2000.00	False
1478	YES	2000.00	2000.00	False
1479	YES	2000.00	2000.00	False
1480	YES	2000.00	2000.00	False
1481	YES	2000.00	2000.00	False
1482	YES	2000.00	2000.00	False
1483	YES	2000.00	2000.00	False
1484	YES	2000.00	2000.00	False
1485	YES	2000.00	2000.00	False
1486	YES	2000.00	2000.00	False
1487	YES	2000.00	2000.00	False
1488	YES	2000.00	2000.00	False
1489	YES	2000.00	2000.00	False

2.16 Report on Tiles - continued

Tile	Non-Skewed Tile	Width	Height	Overlap
1490	YES	2000.00	2000.00	False
1491	YES	2000.00	2000.00	False
1492	YES	2000.00	2000.00	False
1493	YES	2000.00	2000.00	False
1494	YES	2000.00	2000.00	False
1495	YES	2000.00	2000.00	False
1496	YES	2000.00	2000.00	False
1497	YES	2000.00	2000.00	False
1498	YES	2000.00	2000.00	False
1499	YES	2000.00	2000.00	False
1500	YES	2000.00	2000.00	False
1501	YES	2000.00	2000.00	False
1502	YES	2000.00	2000.00	False
1503	YES	2000.00	2000.00	False
1504	YES	2000.00	2000.00	False
1505	YES	2000.00	2000.00	False
1506	YES	2000.00	2000.00	False
1507	YES	2000.00	2000.00	False
1508	YES	2000.00	2000.00	False
1509	YES	2000.00	2000.00	False
1510	YES	2000.00	2000.00	False
1511	YES	2000.00	2000.00	False
1512	YES	2000.00	2000.00	False
1513	YES	2000.00	2000.00	False
1514	YES	2000.00	2000.00	False
1515	YES	2000.00	2000.00	False
1516	YES	2000.00	2000.00	False
1517	YES	2000.00	2000.00	False
1518	YES	2000.00	2000.00	False
1519	YES	2000.00	2000.00	False
1520	YES	2000.00	2000.00	False
1521	YES	2000.00	2000.00	False
1522	YES	2000.00	2000.00	False
1523	YES	2000.00	2000.00	False
1524	YES	2000.00	2000.00	False
1525	YES	2000.00	2000.00	False
1526	YES	2000.00	2000.00	False
1527	YES	2000.00	2000.00	False
1528	YES	2000.00	2000.00	False
1529	YES	2000.00	2000.00	False
1530	YES	2000.00	2000.00	False
1531	YES	2000.00	2000.00	False
1532	YES	2000.00	2000.00	False
1533	YES	2000.00	2000.00	False
1534	YES	2000.00	2000.00	False
1535	YES	2000.00	2000.00	False
1536	YES	2000.00	2000.00	False
1537	YES	2000.00	2000.00	False

2.16 Report on Tiles - continued

Tile	Non-Skewed Tile	Width	Height	Overlap
1538	YES	2000.00	2000.00	False
1539	YES	2000.00	2000.00	False
1540	YES	2000.00	2000.00	False
1541	YES	2000.00	2000.00	False
1542	YES	2000.00	2000.00	False
1543	YES	2000.00	2000.00	False
1544	YES	2000.00	2000.00	False
1545	YES	2000.00	2000.00	False
1546	YES	2000.00	2000.00	False
1547	YES	2000.00	2000.00	False
1548	YES	2000.00	2000.00	False
1549	YES	2000.00	2000.00	False
1550	YES	2000.00	2000.00	False
1551	YES	2000.00	2000.00	False
1552	YES	2000.00	2000.00	False
1553	YES	2000.00	2000.00	False
1554	YES	2000.00	2000.00	False
1555	YES	2000.00	2000.00	False
1556	YES	2000.00	2000.00	False
1557	YES	2000.00	2000.00	False
1558	YES	2000.00	2000.00	False
1559	YES	2000.00	2000.00	False
1560	YES	2000.00	2000.00	False
1561	YES	2000.00	2000.00	False
1562	YES	2000.00	2000.00	False
1563	YES	2000.00	2000.00	False
1564	YES	2000.00	2000.00	False
1565	YES	2000.00	2000.00	False
1566	YES	2000.00	2000.00	False
1567	YES	2000.00	2000.00	False
1568	YES	2000.00	2000.00	False
1569	YES	2000.00	2000.00	False
1570	YES	2000.00	2000.00	False
1571	YES	2000.00	2000.00	False
1572	YES	2000.00	2000.00	False
1573	YES	2000.00	2000.00	False
1574	YES	2000.00	2000.00	False
1575	YES	2000.00	2000.00	False
1576	YES	2000.00	2000.00	False
1577	YES	2000.00	2000.00	False
1578	YES	2000.00	2000.00	False
1579	YES	2000.00	2000.00	False
1580	YES	2000.00	2000.00	False
1581	YES	2000.00	2000.00	False
1582	YES	2000.00	2000.00	False
1583	YES	2000.00	2000.00	False
1584	YES	2000.00	2000.00	False
1585	YES	2000.00	2000.00	False

2.16 Report on Tiles - continued

Tile	Non-Skewed Tile	Width	Height	Overlap
1586	YES	2000.00	2000.00	False
1587	YES	2000.00	2000.00	False
1588	YES	2000.00	2000.00	False
1589	YES	2000.00	2000.00	False
1590	YES	2000.00	2000.00	False
1591	YES	2000.00	2000.00	False
1592	YES	2000.00	2000.00	False
1593	YES	2000.00	2000.00	False
1594	YES	2000.00	2000.00	False
1595	YES	2000.00	2000.00	False
1596	YES	2000.00	2000.00	False
1597	YES	2000.00	2000.00	False
1598	YES	2000.00	2000.00	False
1599	YES	2000.00	2000.00	False
1600	YES	2000.00	2000.00	False
1601	YES	2000.00	2000.00	False
1602	YES	2000.00	2000.00	False
1603	YES	2000.00	2000.00	False
1604	YES	2000.00	2000.00	False
1605	YES	2000.00	2000.00	False
1606	YES	2000.00	2000.00	False
1607	YES	2000.00	2000.00	False
1608	YES	2000.00	2000.00	False
1609	YES	2000.00	2000.00	False
1610	YES	2000.00	2000.00	False
1611	YES	2000.00	2000.00	False
1612	YES	2000.00	2000.00	False
1613	YES	2000.00	2000.00	False
1614	YES	2000.00	2000.00	False
1615	YES	2000.00	2000.00	False
1616	YES	2000.00	2000.00	False
1617	YES	2000.00	2000.00	False
1618	YES	2000.00	2000.00	False
1619	YES	2000.00	2000.00	False
1620	YES	2000.00	2000.00	False
1621	YES	2000.00	2000.00	False
1622	YES	2000.00	2000.00	False
1623	YES	2000.00	2000.00	False
1624	YES	2000.00	2000.00	False
1625	YES	2000.00	2000.00	False
1626	YES	2000.00	2000.00	False
1627	YES	2000.00	2000.00	False
1628	YES	2000.00	2000.00	False
1629	YES	2000.00	2000.00	False
1630	YES	2000.00	2000.00	False
1631	YES	2000.00	2000.00	False
1632	YES	2000.00	2000.00	False
1633	YES	2000.00	2000.00	False

2.16 Report on Tiles - continued

Tile	Non-Skewed Tile	Width	Height	Overlap
1634	YES	2000.00	2000.00	False
1635	YES	2000.00	2000.00	False
1636	YES	2000.00	2000.00	False
1637	YES	2000.00	2000.00	False
1638	YES	2000.00	2000.00	False
1639	YES	2000.00	2000.00	False
1640	YES	2000.00	2000.00	False
1641	YES	2000.00	2000.00	False
1642	YES	2000.00	2000.00	False
1643	YES	2000.00	2000.00	False
1644	YES	2000.00	2000.00	False
1645	YES	2000.00	2000.00	False
1646	YES	2000.00	2000.00	False
1647	YES	2000.00	2000.00	False
1648	YES	2000.00	2000.00	False
1649	YES	2000.00	2000.00	False
1650	YES	2000.00	2000.00	False
1651	YES	2000.00	2000.00	False
1652	YES	2000.00	2000.00	False
1653	YES	2000.00	2000.00	False
1654	YES	2000.00	2000.00	False
1655	YES	2000.00	2000.00	False
1656	YES	2000.00	2000.00	False
1657	YES	2000.00	2000.00	False
1658	YES	2000.00	2000.00	False
1659	YES	2000.00	2000.00	False
1660	YES	2000.00	2000.00	False
1661	YES	2000.00	2000.00	False
1662	YES	2000.00	2000.00	False
1663	YES	2000.00	2000.00	False
1664	YES	2000.00	2000.00	False
1665	YES	2000.00	2000.00	False
1666	YES	2000.00	2000.00	False
1667	YES	2000.00	2000.00	False
1668	YES	2000.00	2000.00	False
1669	YES	2000.00	2000.00	False
1670	YES	2000.00	2000.00	False
1671	YES	2000.00	2000.00	False
1672	YES	2000.00	2000.00	False
1673	YES	2000.00	2000.00	False
1674	YES	2000.00	2000.00	False
1675	YES	2000.00	2000.00	False
1676	YES	2000.00	2000.00	False
1677	YES	2000.00	2000.00	False
1678	YES	2000.00	2000.00	False
1679	YES	2000.00	2000.00	False
1680	YES	2000.00	2000.00	False
1681	YES	2000.00	2000.00	False

2.16 Report on Tiles - continued

<u>Tile</u>	<u>Non-Skewed Tile</u>	<u>Width</u>	<u>Height</u>	<u>Overlap</u>
1682	YES	2000.00	2000.00	False
1683	YES	2000.00	2000.00	False
1684	YES	2000.00	2000.00	False
1685	YES	2000.00	2000.00	False
1686	YES	2000.00	2000.00	False
1687	YES	2000.00	2000.00	False
1688	YES	2000.00	2000.00	False
1689	YES	2000.00	2000.00	False
1690	YES	2000.00	2000.00	False
1691	YES	2000.00	2000.00	False
1692	YES	2000.00	2000.00	False
1693	YES	2000.00	2000.00	False
1694	YES	2000.00	2000.00	False
1695	YES	2000.00	2000.00	False
1696	YES	2000.00	2000.00	False
1697	YES	2000.00	2000.00	False
1698	YES	2000.00	2000.00	False
1699	YES	2000.00	2000.00	False
1700	YES	2000.00	2000.00	False
1701	YES	2000.00	2000.00	False
1702	YES	2000.00	2000.00	False
1703	YES	2000.00	2000.00	False
1704	YES	2000.00	2000.00	False
1705	YES	2000.00	2000.00	False
1706	YES	2000.00	2000.00	False
1707	YES	2000.00	2000.00	False
1708	YES	2000.00	2000.00	False
1709	YES	2000.00	2000.00	False
1710	YES	2000.00	2000.00	False
1711	YES	2000.00	2000.00	False
1712	YES	2000.00	2000.00	False
1713	YES	2000.00	2000.00	False
1714	YES	2000.00	2000.00	False
1715	YES	2000.00	2000.00	False
1716	YES	2000.00	2000.00	False
1717	YES	2000.00	2000.00	False
1718	YES	2000.00	2000.00	False
1719	YES	2000.00	2000.00	False
1720	YES	2000.00	2000.00	False
1721	YES	2000.00	2000.00	False
1722	YES	2000.00	2000.00	False
1723	YES	2000.00	2000.00	False
1724	YES	2000.00	2000.00	False
1725	YES	2000.00	2000.00	False
1726	YES	2000.00	2000.00	False
1727	YES	2000.00	2000.00	False
1728	YES	2000.00	2000.00	False
1729	YES	2000.00	2000.00	False

2.16 Report on Tiles - continued

Tile	Non-Skewed Tile	Width	Height	Overlap
1730	YES	2000.00	2000.00	False
1731	YES	2000.00	2000.00	False
1732	YES	2000.00	2000.00	False
1733	YES	2000.00	2000.00	False
1734	YES	2000.00	2000.00	False
1735	YES	2000.00	2000.00	False
1736	YES	2000.00	2000.00	False
1737	YES	2000.00	2000.00	False
1738	YES	2000.00	2000.00	False
1739	YES	2000.00	2000.00	False
1740	YES	2000.00	2000.00	False
1741	YES	2000.00	2000.00	False
1742	YES	2000.00	2000.00	False
1743	YES	2000.00	2000.00	False
1744	YES	2000.00	2000.00	False
1745	YES	2000.00	2000.00	False
1746	YES	2000.00	2000.00	False
1747	YES	2000.00	2000.00	False
1748	YES	2000.00	2000.00	False
1749	YES	2000.00	2000.00	False
1750	YES	2000.00	2000.00	False
1751	YES	2000.00	2000.00	False
1752	YES	2000.00	2000.00	False
1753	YES	2000.00	2000.00	False
1754	YES	2000.00	2000.00	False
1755	YES	2000.00	2000.00	False
1756	YES	2000.00	2000.00	False
1757	YES	2000.00	2000.00	False
1758	YES	2000.00	2000.00	False
1759	YES	2000.00	2000.00	False
1760	YES	2000.00	2000.00	False
1761	YES	2000.00	2000.00	False
1762	YES	2000.00	2000.00	False
1763	YES	2000.00	2000.00	False
1764	YES	2000.00	2000.00	False
1765	YES	2000.00	2000.00	False
1766	YES	2000.00	2000.00	False
1767	YES	2000.00	2000.00	False
1768	YES	2000.00	2000.00	False
1769	YES	2000.00	2000.00	False
1770	YES	2000.00	2000.00	False
1771	YES	2000.00	2000.00	False
1772	YES	2000.00	2000.00	False
1773	YES	2000.00	2000.00	False
1774	YES	2000.00	2000.00	False
1775	YES	2000.00	2000.00	False
1776	YES	2000.00	2000.00	False
1777	YES	2000.00	2000.00	False

2.16 Report on Tiles - continued

<u>Tile</u>	<u>Non-Skewed Tile</u>	<u>Width</u>	<u>Height</u>	<u>Overlap</u>
1778	YES	2000.00	2000.00	False
1779	YES	2000.00	2000.00	False
1780	YES	2000.00	2000.00	False
1781	YES	2000.00	2000.00	False
1782	YES	2000.00	2000.00	False
1783	YES	2000.00	2000.00	False
1784	YES	2000.00	2000.00	False
1785	YES	2000.00	2000.00	False
1786	YES	2000.00	2000.00	False
1787	YES	2000.00	2000.00	False
1788	YES	2000.00	2000.00	False
1789	YES	2000.00	2000.00	False
1790	YES	2000.00	2000.00	False
1791	YES	2000.00	2000.00	False
1792	YES	2000.00	2000.00	False
1793	YES	2000.00	2000.00	False
1794	YES	2000.00	2000.00	False
1795	YES	2000.00	2000.00	False
1796	YES	2000.00	2000.00	False
1797	YES	2000.00	2000.00	False
1798	YES	2000.00	2000.00	False
1799	YES	2000.00	2000.00	False
1800	YES	2000.00	2000.00	False
1801	YES	2000.00	2000.00	False
1802	YES	2000.00	2000.00	False
1803	YES	2000.00	2000.00	False
1804	YES	2000.00	2000.00	False
1805	YES	2000.00	2000.00	False
1806	YES	2000.00	2000.00	False
1807	YES	2000.00	2000.00	False
1808	YES	2000.00	2000.00	False
1809	YES	2000.00	2000.00	False
1810	YES	2000.00	2000.00	False
1811	YES	2000.00	2000.00	False
1812	YES	2000.00	2000.00	False
1813	YES	2000.00	2000.00	False
1814	YES	2000.00	2000.00	False
1815	YES	2000.00	2000.00	False
1816	YES	2000.00	2000.00	False
1817	YES	2000.00	2000.00	False
1818	YES	2000.00	2000.00	False
1819	YES	2000.00	2000.00	False
1820	YES	2000.00	2000.00	False
1821	YES	2000.00	2000.00	False
1822	YES	2000.00	2000.00	False
1823	YES	2000.00	2000.00	False
1824	YES	2000.00	2000.00	False
1825	YES	2000.00	2000.00	False

2.16 Report on Tiles - continued

<u>Tile</u>	<u>Non-Skewed Tile</u>	<u>Width</u>	<u>Height</u>	<u>Overlap</u>
1826	YES	2000.00	2000.00	False
1827	YES	2000.00	2000.00	False
1828	YES	2000.00	2000.00	False
1829	YES	2000.00	2000.00	False
1830	YES	2000.00	2000.00	False
1831	YES	2000.00	2000.00	False
1832	YES	2000.00	2000.00	False
1833	YES	2000.00	2000.00	False
1834	YES	2000.00	2000.00	False
1835	YES	2000.00	2000.00	False
1836	YES	2000.00	2000.00	False
1837	YES	2000.00	2000.00	False
1838	YES	2000.00	2000.00	False
1839	YES	2000.00	2000.00	False
1840	YES	2000.00	2000.00	False
1841	YES	2000.00	2000.00	False
1842	YES	2000.00	2000.00	False
1843	YES	2000.00	2000.00	False
1844	YES	2000.00	2000.00	False
1845	YES	2000.00	2000.00	False
1846	YES	2000.00	2000.00	False
1847	YES	2000.00	2000.00	False
1848	YES	2000.00	2000.00	False
1849	YES	2000.00	2000.00	False
1850	YES	2000.00	2000.00	False
1851	YES	2000.00	2000.00	False
1852	YES	2000.00	2000.00	False
1853	YES	2000.00	2000.00	False
1854	YES	2000.00	2000.00	False
1855	YES	2000.00	2000.00	False
1856	YES	2000.00	2000.00	False
1857	YES	2000.00	2000.00	False
1858	YES	2000.00	2000.00	False
1859	YES	2000.00	2000.00	False
1860	YES	2000.00	2000.00	False
1861	YES	2000.00	2000.00	False
1862	YES	2000.00	2000.00	False
1863	YES	2000.00	2000.00	False
1864	YES	2000.00	2000.00	False
1865	YES	2000.00	2000.00	False
1866	YES	2000.00	2000.00	False
1867	YES	2000.00	2000.00	False
1868	YES	2000.00	2000.00	False
1869	YES	2000.00	2000.00	False
1870	YES	2000.00	2000.00	False
1871	YES	2000.00	2000.00	False
1872	YES	2000.00	2000.00	False
1873	YES	2000.00	2000.00	False

2.16 Report on Tiles - continued

Tile	Non-Skewed Tile	Width	Height	Overlap
1874	YES	2000.00	2000.00	False
1875	YES	2000.00	2000.00	False
1876	YES	2000.00	2000.00	False
1877	YES	2000.00	2000.00	False
1878	YES	2000.00	2000.00	False
1879	YES	2000.00	2000.00	False
1880	YES	2000.00	2000.00	False
1881	YES	2000.00	2000.00	False
1882	YES	2000.00	2000.00	False
1883	YES	2000.00	2000.00	False
1884	YES	2000.00	2000.00	False
1885	YES	2000.00	2000.00	False
1886	YES	2000.00	2000.00	False
1887	YES	2000.00	2000.00	False
1888	YES	2000.00	2000.00	False
1889	YES	2000.00	2000.00	False
1890	YES	2000.00	2000.00	False
1891	YES	2000.00	2000.00	False
1892	YES	2000.00	2000.00	False
1893	YES	2000.00	2000.00	False
1894	YES	2000.00	2000.00	False
1895	YES	2000.00	2000.00	False
1896	YES	2000.00	2000.00	False
1897	YES	2000.00	2000.00	False
1898	YES	2000.00	2000.00	False
1899	YES	2000.00	2000.00	False
1900	YES	2000.00	2000.00	False
1901	YES	2000.00	2000.00	False
1902	YES	2000.00	2000.00	False
1903	YES	2000.00	2000.00	False
1904	YES	2000.00	2000.00	False
1905	YES	2000.00	2000.00	False
1906	YES	2000.00	2000.00	False
1907	YES	2000.00	2000.00	False
1908	YES	2000.00	2000.00	False
1909	YES	2000.00	2000.00	False
1910	YES	2000.00	2000.00	False
1911	YES	2000.00	2000.00	False
1912	YES	2000.00	2000.00	False
1913	YES	2000.00	2000.00	False
1914	YES	2000.00	2000.00	False
1915	YES	2000.00	2000.00	False
1916	YES	2000.00	2000.00	False
1917	YES	2000.00	2000.00	False
1918	YES	2000.00	2000.00	False
1919	YES	2000.00	2000.00	False
1920	YES	2000.00	2000.00	False
1921	YES	2000.00	2000.00	False

2.16 Report on Tiles - continued

Tile	Non-Skewed Tile	Width	Height	Overlap
1922	YES	2000.00	2000.00	False
1923	YES	2000.00	2000.00	False
1924	YES	2000.00	2000.00	False
1925	YES	2000.00	2000.00	False
1926	YES	2000.00	2000.00	False
1927	YES	2000.00	2000.00	False
1928	YES	2000.00	2000.00	False
1929	YES	2000.00	2000.00	False
1930	YES	2000.00	2000.00	False
1931	YES	2000.00	2000.00	False
1932	YES	2000.00	2000.00	False
1933	YES	2000.00	2000.00	False
1934	YES	2000.00	2000.00	False
1935	YES	2000.00	2000.00	False
1936	YES	2000.00	2000.00	False
1937	YES	2000.00	2000.00	False
1938	YES	2000.00	2000.00	False
1939	YES	2000.00	2000.00	False
1940	YES	2000.00	2000.00	False
1941	YES	2000.00	2000.00	False
1942	YES	2000.00	2000.00	False
1943	YES	2000.00	2000.00	False
1944	YES	2000.00	2000.00	False
1945	YES	2000.00	2000.00	False
1946	YES	2000.00	2000.00	False
1947	YES	2000.00	2000.00	False
1948	YES	2000.00	2000.00	False
1949	YES	2000.00	2000.00	False
1950	YES	2000.00	2000.00	False
1951	YES	2000.00	2000.00	False
1952	YES	2000.00	2000.00	False
1953	YES	2000.00	2000.00	False
1954	YES	2000.00	2000.00	False
1955	YES	2000.00	2000.00	False
1956	YES	2000.00	2000.00	False
1957	YES	2000.00	2000.00	False
1958	YES	2000.00	2000.00	False
1959	YES	2000.00	2000.00	False
1960	YES	2000.00	2000.00	False
1961	YES	2000.00	2000.00	False
1962	YES	2000.00	2000.00	False
1963	YES	2000.00	2000.00	False
1964	YES	2000.00	2000.00	False
1965	YES	2000.00	2000.00	False
1966	YES	2000.00	2000.00	False
1967	YES	2000.00	2000.00	False
1968	YES	2000.00	2000.00	False
1969	YES	2000.00	2000.00	False

2.16 Report on Tiles - continued

<u>Tile</u>	<u>Non-Skewed Tile</u>	<u>Width</u>	<u>Height</u>	<u>Overlap</u>
1970	YES	2000.00	2000.00	False
1971	YES	2000.00	2000.00	False
1972	YES	2000.00	2000.00	False
1973	YES	2000.00	2000.00	False
1974	YES	2000.00	2000.00	False
1975	YES	2000.00	2000.00	False
1976	YES	2000.00	2000.00	False
1977	YES	2000.00	2000.00	False
1978	YES	2000.00	2000.00	False
1979	YES	2000.00	2000.00	False
1980	YES	2000.00	2000.00	False
1981	YES	2000.00	2000.00	False
1982	YES	2000.00	2000.00	False
1983	YES	2000.00	2000.00	False
1984	YES	2000.00	2000.00	False
1985	YES	2000.00	2000.00	False
1986	YES	2000.00	2000.00	False
1987	YES	2000.00	2000.00	False
1988	YES	2000.00	2000.00	False
1989	YES	2000.00	2000.00	False
1990	YES	2000.00	2000.00	False
1991	YES	2000.00	2000.00	False
1992	YES	2000.00	2000.00	False
1993	YES	2000.00	2000.00	False
1994	YES	2000.00	2000.00	False
1995	YES	2000.00	2000.00	False
1996	YES	2000.00	2000.00	False
1997	YES	2000.00	2000.00	False
1998	YES	2000.00	2000.00	False
1999	YES	2000.00	2000.00	False
2000	YES	2000.00	2000.00	False
2001	YES	2000.00	2000.00	False
2002	YES	2000.00	2000.00	False
2003	YES	2000.00	2000.00	False
2004	YES	2000.00	2000.00	False
2005	YES	2000.00	2000.00	False
2006	YES	2000.00	2000.00	False
2007	YES	2000.00	2000.00	False
2008	YES	2000.00	2000.00	False
2009	YES	2000.00	2000.00	False
2010	YES	2000.00	2000.00	False
2011	YES	2000.00	2000.00	False
2012	YES	2000.00	2000.00	False
2013	YES	2000.00	2000.00	False
2014	YES	2000.00	2000.00	False
2015	YES	2000.00	2000.00	False
2016	YES	2000.00	2000.00	False
2017	YES	2000.00	2000.00	False

2.16 Report on Tiles - continued

Tile	Non-Skewed Tile	Width	Height	Overlap
2018	YES	2000.00	2000.00	False
2019	YES	2000.00	2000.00	False
2020	YES	2000.00	2000.00	False
2021	YES	2000.00	2000.00	False
2022	YES	2000.00	2000.00	False
2023	YES	2000.00	2000.00	False
2024	YES	2000.00	2000.00	False
2025	YES	2000.00	2000.00	False
2026	YES	2000.00	2000.00	False
2027	YES	2000.00	2000.00	False
2028	YES	2000.00	2000.00	False
2029	YES	2000.00	2000.00	False
2030	YES	2000.00	2000.00	False
2031	YES	2000.00	2000.00	False
2032	YES	2000.00	2000.00	False
2033	YES	2000.00	2000.00	False
2034	YES	2000.00	2000.00	False
2035	YES	2000.00	2000.00	False
2036	YES	2000.00	2000.00	False
2037	YES	2000.00	2000.00	False
2038	YES	2000.00	2000.00	False
2039	YES	2000.00	2000.00	False
2040	YES	2000.00	2000.00	False
2041	YES	2000.00	2000.00	False
2042	YES	2000.00	2000.00	False
2043	YES	2000.00	2000.00	False
2044	YES	2000.00	2000.00	False
2045	YES	2000.00	2000.00	False
2046	YES	2000.00	2000.00	False
2047	YES	2000.00	2000.00	False
2048	YES	2000.00	2000.00	False
2049	YES	2000.00	2000.00	False
2050	YES	2000.00	2000.00	False
2051	YES	2000.00	2000.00	False
2052	YES	2000.00	2000.00	False
2053	YES	2000.00	2000.00	False
2054	YES	2000.00	2000.00	False
2055	YES	2000.00	2000.00	False
2056	YES	2000.00	2000.00	False
2057	YES	2000.00	2000.00	False
2058	YES	2000.00	2000.00	False
2059	YES	2000.00	2000.00	False
2060	YES	2000.00	2000.00	False
2061	YES	2000.00	2000.00	False
2062	YES	2000.00	2000.00	False
2063	YES	2000.00	2000.00	False
2064	YES	2000.00	2000.00	False
2065	YES	2000.00	2000.00	False

2.16 Report on Tiles - continued

Tile	Non-Skewed Tile	Width	Height	Overlap
2066	YES	2000.00	2000.00	False
2067	YES	2000.00	2000.00	False
2068	YES	2000.00	2000.00	False
2069	YES	2000.00	2000.00	False
2070	YES	2000.00	2000.00	False
2071	YES	2000.00	2000.00	False
2072	YES	2000.00	2000.00	False
2073	YES	2000.00	2000.00	False
2074	YES	2000.00	2000.00	False
2075	YES	2000.00	2000.00	False
2076	YES	2000.00	2000.00	False
2077	YES	2000.00	2000.00	False
2078	YES	2000.00	2000.00	False
2079	YES	2000.00	2000.00	False
2080	YES	2000.00	2000.00	False
2081	YES	2000.00	2000.00	False
2082	YES	2000.00	2000.00	False
2083	YES	2000.00	2000.00	False
2084	YES	2000.00	2000.00	False
2085	YES	2000.00	2000.00	False
2086	YES	2000.00	2000.00	False
2087	YES	2000.00	2000.00	False
2088	YES	2000.00	2000.00	False
2089	YES	2000.00	2000.00	False
2090	YES	2000.00	2000.00	False
2091	YES	2000.00	2000.00	False
2092	YES	2000.00	2000.00	False
2093	YES	2000.00	2000.00	False
2094	YES	2000.00	2000.00	False
2095	YES	2000.00	2000.00	False
2096	YES	2000.00	2000.00	False
2097	YES	2000.00	2000.00	False
2098	YES	2000.00	2000.00	False
2099	YES	2000.00	2000.00	False
2100	YES	2000.00	2000.00	False
2101	YES	2000.00	2000.00	False
2102	YES	2000.00	2000.00	False
2103	YES	2000.00	2000.00	False
2104	YES	2000.00	2000.00	False
2105	YES	2000.00	2000.00	False
2106	YES	2000.00	2000.00	False
2107	YES	2000.00	2000.00	False
2108	YES	2000.00	2000.00	False
2109	YES	2000.00	2000.00	False
2110	YES	2000.00	2000.00	False
2111	YES	2000.00	2000.00	False
2112	YES	2000.00	2000.00	False
2113	YES	2000.00	2000.00	False

2.16 Report on Tiles - continued

Tile	Non-Skewed Tile	Width	Height	Overlap
2114	YES	2000.00	2000.00	False
2115	YES	2000.00	2000.00	False
2116	YES	2000.00	2000.00	False
2117	YES	2000.00	2000.00	False
2118	YES	2000.00	2000.00	False
2119	YES	2000.00	2000.00	False
2120	YES	2000.00	2000.00	False
2121	YES	2000.00	2000.00	False
2122	YES	2000.00	2000.00	False
2123	YES	2000.00	2000.00	False
2124	YES	2000.00	2000.00	False
2125	YES	2000.00	2000.00	False
2126	YES	2000.00	2000.00	False
2127	YES	2000.00	2000.00	False
2128	YES	2000.00	2000.00	False
2129	YES	2000.00	2000.00	False
2130	YES	2000.00	2000.00	False
2131	YES	2000.00	2000.00	False
2132	YES	2000.00	2000.00	False
2133	YES	2000.00	2000.00	False
2134	YES	2000.00	2000.00	False
2135	YES	2000.00	2000.00	False
2136	YES	2000.00	2000.00	False
2137	YES	2000.00	2000.00	False
2138	YES	2000.00	2000.00	False
2139	YES	2000.00	2000.00	False
2140	YES	2000.00	2000.00	False
2141	YES	2000.00	2000.00	False
2142	YES	2000.00	2000.00	False
2143	YES	2000.00	2000.00	False
2144	YES	2000.00	2000.00	False
2145	YES	2000.00	2000.00	False
2146	YES	2000.00	2000.00	False
2147	YES	2000.00	2000.00	False
2148	YES	2000.00	2000.00	False
2149	YES	2000.00	2000.00	False
2150	YES	2000.00	2000.00	False
2151	YES	2000.00	2000.00	False
2152	YES	2000.00	2000.00	False
2153	YES	2000.00	2000.00	False
2154	YES	2000.00	2000.00	False
2155	YES	2000.00	2000.00	False
2156	YES	2000.00	2000.00	False
2157	YES	2000.00	2000.00	False
2158	YES	2000.00	2000.00	False
2159	YES	2000.00	2000.00	False
2160	YES	2000.00	2000.00	False
2161	YES	2000.00	2000.00	False

2.16 Report on Tiles - continued

Tile	Non-Skewed Tile	Width	Height	Overlap
2162	YES	2000.00	2000.00	False
2163	YES	2000.00	2000.00	False
2164	YES	2000.00	2000.00	False
2165	YES	2000.00	2000.00	False
2166	YES	2000.00	2000.00	False
2167	YES	2000.00	2000.00	False
2168	YES	2000.00	2000.00	False
2169	YES	2000.00	2000.00	False
2170	YES	2000.00	2000.00	False
2171	YES	2000.00	2000.00	False
2172	YES	2000.00	2000.00	False
2173	YES	2000.00	2000.00	False
2174	YES	2000.00	2000.00	False
2175	YES	2000.00	2000.00	False
2176	YES	2000.00	2000.00	False
2177	YES	2000.00	2000.00	False
2178	YES	2000.00	2000.00	False
2179	YES	2000.00	2000.00	False
2180	YES	2000.00	2000.00	False
2181	YES	2000.00	2000.00	False
2182	YES	2000.00	2000.00	False
2183	YES	2000.00	2000.00	False
2184	YES	2000.00	2000.00	False
2185	YES	2000.00	2000.00	False
2186	YES	2000.00	2000.00	False
2187	YES	2000.00	2000.00	False
2188	YES	2000.00	2000.00	False
2189	YES	2000.00	2000.00	False
2190	YES	2000.00	2000.00	False
2191	YES	2000.00	2000.00	False
2192	YES	2000.00	2000.00	False
2193	YES	2000.00	2000.00	False
2194	YES	2000.00	2000.00	False
2195	YES	2000.00	2000.00	False
2196	YES	2000.00	2000.00	False
2197	YES	2000.00	2000.00	False
2198	YES	2000.00	2000.00	False
2199	YES	2000.00	2000.00	False
2200	YES	2000.00	2000.00	False
2201	YES	2000.00	2000.00	False
2202	YES	2000.00	2000.00	False
2203	YES	2000.00	2000.00	False
2204	YES	2000.00	2000.00	False
2205	YES	2000.00	2000.00	False
2206	YES	2000.00	2000.00	False
2207	YES	2000.00	2000.00	False
2208	YES	2000.00	2000.00	False
2209	YES	2000.00	2000.00	False

2.16 Report on Tiles - continued

Tile	Non-Skewed Tile	Width	Height	Overlap
2210	YES	2000.00	2000.00	False
2211	YES	2000.00	2000.00	False
2212	YES	2000.00	2000.00	False
2213	YES	2000.00	2000.00	False
2214	YES	2000.00	2000.00	False
2215	YES	2000.00	2000.00	False
2216	YES	2000.00	2000.00	False
2217	YES	2000.00	2000.00	False
2218	YES	2000.00	2000.00	False
2219	YES	2000.00	2000.00	False
2220	YES	2000.00	2000.00	False
2221	YES	2000.00	2000.00	False
2222	YES	2000.00	2000.00	False
2223	YES	2000.00	2000.00	False
2224	YES	2000.00	2000.00	False
2225	YES	2000.00	2000.00	False
2226	YES	2000.00	2000.00	False
2227	YES	2000.00	2000.00	False
2228	YES	2000.00	2000.00	False
2229	YES	2000.00	2000.00	False
2230	YES	2000.00	2000.00	False
2231	YES	2000.00	2000.00	False
2232	YES	2000.00	2000.00	False
2233	YES	2000.00	2000.00	False
2234	YES	2000.00	2000.00	False
2235	YES	2000.00	2000.00	False
2236	YES	2000.00	2000.00	False
2237	YES	2000.00	2000.00	False
2238	YES	2000.00	2000.00	False
2239	YES	2000.00	2000.00	False
2240	YES	2000.00	2000.00	False
2241	YES	2000.00	2000.00	False
2242	YES	2000.00	2000.00	False
2243	YES	2000.00	2000.00	False
2244	YES	2000.00	2000.00	False
2245	YES	2000.00	2000.00	False
2246	YES	2000.00	2000.00	False
2247	YES	2000.00	2000.00	False
2248	YES	2000.00	2000.00	False
2249	YES	2000.00	2000.00	False
2250	YES	2000.00	2000.00	False
2251	YES	2000.00	2000.00	False
2252	YES	2000.00	2000.00	False
2253	YES	2000.00	2000.00	False
2254	YES	2000.00	2000.00	False
2255	YES	2000.00	2000.00	False
2256	YES	2000.00	2000.00	False
2257	YES	2000.00	2000.00	False

2.16 Report on Tiles - continued

Tile	Non-Skewed Tile	Width	Height	Overlap
2258	YES	2000.00	2000.00	False
2259	YES	2000.00	2000.00	False
2260	YES	2000.00	2000.00	False
2261	YES	2000.00	2000.00	False
2262	YES	2000.00	2000.00	False
2263	YES	2000.00	2000.00	False
2264	YES	2000.00	2000.00	False
2265	YES	2000.00	2000.00	False
2266	YES	2000.00	2000.00	False
2267	YES	2000.00	2000.00	False
2268	YES	2000.00	2000.00	False
2269	YES	2000.00	2000.00	False
2270	YES	2000.00	2000.00	False
2271	YES	2000.00	2000.00	False
2272	YES	2000.00	2000.00	False
2273	YES	2000.00	2000.00	False
2274	YES	2000.00	2000.00	False
2275	YES	2000.00	2000.00	False
2276	YES	2000.00	2000.00	False
2277	YES	2000.00	2000.00	False
2278	YES	2000.00	2000.00	False
2279	YES	2000.00	2000.00	False
2280	YES	2000.00	2000.00	False
2281	YES	2000.00	2000.00	False
2282	YES	2000.00	2000.00	False
2283	YES	2000.00	2000.00	False
2284	YES	2000.00	2000.00	False
2285	YES	2000.00	2000.00	False
2286	YES	2000.00	2000.00	False
2287	YES	2000.00	2000.00	False
2288	YES	2000.00	2000.00	False
2289	YES	2000.00	2000.00	False
2290	YES	2000.00	2000.00	False
2291	YES	2000.00	2000.00	False
2292	YES	2000.00	2000.00	False
2293	YES	2000.00	2000.00	False
2294	YES	2000.00	2000.00	False
2295	YES	2000.00	2000.00	False
2296	YES	2000.00	2000.00	False
2297	YES	2000.00	2000.00	False
2298	YES	2000.00	2000.00	False
2299	YES	2000.00	2000.00	False
2300	YES	2000.00	2000.00	False
2301	YES	2000.00	2000.00	False
2302	YES	2000.00	2000.00	False
2303	YES	2000.00	2000.00	False
2304	YES	2000.00	2000.00	False
2305	YES	2000.00	2000.00	False

2.16 Report on Tiles - continued

Tile	Non-Skewed Tile	Width	Height	Overlap
2306	YES	2000.00	2000.00	False
2307	YES	2000.00	2000.00	False
2308	YES	2000.00	2000.00	False
2309	YES	2000.00	2000.00	False
2310	YES	2000.00	2000.00	False
2311	YES	2000.00	2000.00	False
2312	YES	2000.00	2000.00	False
2313	YES	2000.00	2000.00	False
2314	YES	2000.00	2000.00	False
2315	YES	2000.00	2000.00	False
2316	YES	2000.00	2000.00	False
2317	YES	2000.00	2000.00	False
2318	YES	2000.00	2000.00	False
2319	YES	2000.00	2000.00	False
2320	YES	2000.00	2000.00	False
2321	YES	2000.00	2000.00	False
2322	YES	2000.00	2000.00	False
2323	YES	2000.00	2000.00	False
2324	YES	2000.00	2000.00	False
2325	YES	2000.00	2000.00	False
2326	YES	2000.00	2000.00	False
2327	YES	2000.00	2000.00	False
2328	YES	2000.00	2000.00	False
2329	YES	2000.00	2000.00	False
2330	YES	2000.00	2000.00	False
2331	YES	2000.00	2000.00	False
2332	YES	2000.00	2000.00	False
2333	YES	2000.00	2000.00	False
2334	YES	2000.00	2000.00	False
2335	YES	2000.00	2000.00	False
2336	YES	2000.00	2000.00	False
2337	YES	2000.00	2000.00	False
2338	YES	2000.00	2000.00	False
2339	YES	2000.00	2000.00	False
2340	YES	2000.00	2000.00	False
2341	YES	2000.00	2000.00	False
2342	YES	2000.00	2000.00	False
2343	YES	2000.00	2000.00	False
2344	YES	2000.00	2000.00	False
2345	YES	2000.00	2000.00	False
2346	YES	2000.00	2000.00	False
2347	YES	2000.00	2000.00	False
2348	YES	2000.00	2000.00	False
2349	YES	2000.00	2000.00	False
2350	YES	2000.00	2000.00	False
2351	YES	2000.00	2000.00	False
2352	YES	2000.00	2000.00	False
2353	YES	2000.00	2000.00	False

2.16 Report on Tiles - continued

Tile	Non-Skewed Tile	Width	Height	Overlap
2354	YES	2000.00	2000.00	False
2355	YES	2000.00	2000.00	False
2356	YES	2000.00	2000.00	False
2357	YES	2000.00	2000.00	False
2358	YES	2000.00	2000.00	False
2359	YES	2000.00	2000.00	False
2360	YES	2000.00	2000.00	False
2361	YES	2000.00	2000.00	False
2362	YES	2000.00	2000.00	False
2363	YES	2000.00	2000.00	False
2364	YES	2000.00	2000.00	False
2365	YES	2000.00	2000.00	False
2366	YES	2000.00	2000.00	False
2367	YES	2000.00	2000.00	False
2368	YES	2000.00	2000.00	False
2369	YES	2000.00	2000.00	False
2370	YES	2000.00	2000.00	False
2371	YES	2000.00	2000.00	False
2372	YES	2000.00	2000.00	False
2373	YES	2000.00	2000.00	False
2374	YES	2000.00	2000.00	False
2375	YES	2000.00	2000.00	False
2376	YES	2000.00	2000.00	False
2377	YES	2000.00	2000.00	False
2378	YES	2000.00	2000.00	False
2379	YES	2000.00	2000.00	False
2380	YES	2000.00	2000.00	False
2381	YES	2000.00	2000.00	False
2382	YES	2000.00	2000.00	False
2383	YES	2000.00	2000.00	False
2384	YES	2000.00	2000.00	False
2385	YES	2000.00	2000.00	False
2386	YES	2000.00	2000.00	False
2387	YES	2000.00	2000.00	False
2388	YES	2000.00	2000.00	False
2389	YES	2000.00	2000.00	False
2390	YES	2000.00	2000.00	False
2391	YES	2000.00	2000.00	False
2392	YES	2000.00	2000.00	False
2393	YES	2000.00	2000.00	False
2394	YES	2000.00	2000.00	False
2395	YES	2000.00	2000.00	False
2396	YES	2000.00	2000.00	False
2397	YES	2000.00	2000.00	False
2398	YES	2000.00	2000.00	False
2399	YES	2000.00	2000.00	False
2400	YES	2000.00	2000.00	False
2401	YES	2000.00	2000.00	False

2.16 Report on Tiles - continued

Tile	Non-Skewed Tile	Width	Height	Overlap
2402	YES	2000.00	2000.00	False
2403	YES	2000.00	2000.00	False
2404	YES	2000.00	2000.00	False
2405	YES	2000.00	2000.00	False
2406	YES	2000.00	2000.00	False
2407	YES	2000.00	2000.00	False
2408	YES	2000.00	2000.00	False
2409	YES	2000.00	2000.00	False
2410	YES	2000.00	2000.00	False
2411	YES	2000.00	2000.00	False
2412	YES	2000.00	2000.00	False
2413	YES	2000.00	2000.00	False
2414	YES	2000.00	2000.00	False
2415	YES	2000.00	2000.00	False
2416	YES	2000.00	2000.00	False
2417	YES	2000.00	2000.00	False
2418	YES	2000.00	2000.00	False
2419	YES	2000.00	2000.00	False
2420	YES	2000.00	2000.00	False
2421	YES	2000.00	2000.00	False
2422	YES	2000.00	2000.00	False
2423	YES	2000.00	2000.00	False
2424	YES	2000.00	2000.00	False
2425	YES	2000.00	2000.00	False
2426	YES	2000.00	2000.00	False
2427	YES	2000.00	2000.00	False
2428	YES	2000.00	2000.00	False
2429	YES	2000.00	2000.00	False
2430	YES	2000.00	2000.00	False
2431	YES	2000.00	2000.00	False
2432	YES	2000.00	2000.00	False
2433	YES	2000.00	2000.00	False
2434	YES	2000.00	2000.00	False
2435	YES	2000.00	2000.00	False
2436	YES	2000.00	2000.00	False
2437	YES	2000.00	2000.00	False
2438	YES	2000.00	2000.00	False
2439	YES	2000.00	2000.00	False
2440	YES	2000.00	2000.00	False
2441	YES	2000.00	2000.00	False
2442	YES	2000.00	2000.00	False
2443	YES	2000.00	2000.00	False
2444	YES	2000.00	2000.00	False
2445	YES	2000.00	2000.00	False
2446	YES	2000.00	2000.00	False
2447	YES	2000.00	2000.00	False
2448	YES	2000.00	2000.00	False
2449	YES	2000.00	2000.00	False

2.16 Report on Tiles - continued

Tile	Non-Skewed Tile	Width	Height	Overlap
2450	YES	2000.00	2000.00	False
2451	YES	2000.00	2000.00	False
2452	YES	2000.00	2000.00	False
2453	YES	2000.00	2000.00	False
2454	YES	2000.00	2000.00	False
2455	YES	2000.00	2000.00	False
2456	YES	2000.00	2000.00	False
2457	YES	2000.00	2000.00	False
2458	YES	2000.00	2000.00	False
2459	YES	2000.00	2000.00	False
2460	YES	2000.00	2000.00	False
2461	YES	2000.00	2000.00	False
2462	YES	2000.00	2000.00	False
2463	YES	2000.00	2000.00	False
2464	YES	2000.00	2000.00	False
2465	YES	2000.00	2000.00	False
2466	YES	2000.00	2000.00	False
2467	YES	2000.00	2000.00	False
2468	YES	2000.00	2000.00	False
2469	YES	2000.00	2000.00	False
2470	YES	2000.00	2000.00	False
2471	YES	2000.00	2000.00	False
2472	YES	2000.00	2000.00	False
2473	YES	2000.00	2000.00	False
2474	YES	2000.00	2000.00	False
2475	YES	2000.00	2000.00	False
2476	YES	2000.00	2000.00	False
2477	YES	2000.00	2000.00	False
2478	YES	2000.00	2000.00	False
2479	YES	2000.00	2000.00	False
2480	YES	2000.00	2000.00	False
2481	YES	2000.00	2000.00	False
2482	YES	2000.00	2000.00	False
2483	YES	2000.00	2000.00	False
2484	YES	2000.00	2000.00	False
2485	YES	2000.00	2000.00	False
2486	YES	2000.00	2000.00	False
2487	YES	2000.00	2000.00	False
2488	YES	2000.00	2000.00	False
2489	YES	2000.00	2000.00	False
2490	YES	2000.00	2000.00	False
2491	YES	2000.00	2000.00	False
2492	YES	2000.00	2000.00	False
2493	YES	2000.00	2000.00	False
2494	YES	2000.00	2000.00	False
2495	YES	2000.00	2000.00	False
2496	YES	2000.00	2000.00	False
2497	YES	2000.00	2000.00	False

2.16 Report on Tiles - continued

Tile	Non-Skewed Tile	Width	Height	Overlap
2498	YES	2000.00	2000.00	False
2499	YES	2000.00	2000.00	False
2500	YES	2000.00	2000.00	False
2501	YES	2000.00	2000.00	False
2502	YES	2000.00	2000.00	False
2503	YES	2000.00	2000.00	False
2504	YES	2000.00	2000.00	False
2505	YES	2000.00	2000.00	False
2506	YES	2000.00	2000.00	False
2507	YES	2000.00	2000.00	False
2508	YES	2000.00	2000.00	False
2509	YES	2000.00	2000.00	False
2510	YES	2000.00	2000.00	False
2511	YES	2000.00	2000.00	False
2512	YES	2000.00	2000.00	False
2513	YES	2000.00	2000.00	False
2514	YES	2000.00	2000.00	False
2515	YES	2000.00	2000.00	False
2516	YES	2000.00	2000.00	False
2517	YES	2000.00	2000.00	False
2518	YES	2000.00	2000.00	False
2519	YES	2000.00	2000.00	False
2520	YES	2000.00	2000.00	False
2521	YES	2000.00	2000.00	False
2522	YES	2000.00	2000.00	False
2523	YES	2000.00	2000.00	False
2524	YES	2000.00	2000.00	False
2525	YES	2000.00	2000.00	False
2526	YES	2000.00	2000.00	False
2527	YES	2000.00	2000.00	False
2528	YES	2000.00	2000.00	False
2529	YES	2000.00	2000.00	False
2530	YES	2000.00	2000.00	False
2531	YES	2000.00	2000.00	False
2532	YES	2000.00	2000.00	False
2533	YES	2000.00	2000.00	False
2534	YES	2000.00	2000.00	False
2535	YES	2000.00	2000.00	False
2536	YES	2000.00	2000.00	False
2537	YES	2000.00	2000.00	False
2538	YES	2000.00	2000.00	False
2539	YES	2000.00	2000.00	False
2540	YES	2000.00	2000.00	False
2541	YES	2000.00	2000.00	False
2542	YES	2000.00	2000.00	False
2543	YES	2000.00	2000.00	False
2544	YES	2000.00	2000.00	False
2545	YES	2000.00	2000.00	False

2.16 Report on Tiles - continued

Tile	Non-Skewed Tile	Width	Height	Overlap
2546	YES	2000.00	2000.00	False
2547	YES	2000.00	2000.00	False
2548	YES	2000.00	2000.00	False
2549	YES	2000.00	2000.00	False
2550	YES	2000.00	2000.00	False
2551	YES	2000.00	2000.00	False
2552	YES	2000.00	2000.00	False
2553	YES	2000.00	2000.00	False
2554	YES	2000.00	2000.00	False
2555	YES	2000.00	2000.00	False
2556	YES	2000.00	2000.00	False
2557	YES	2000.00	2000.00	False
2558	YES	2000.00	2000.00	False
2559	YES	2000.00	2000.00	False
2560	YES	2000.00	2000.00	False
2561	YES	2000.00	2000.00	False
2562	YES	2000.00	2000.00	False
2563	YES	2000.00	2000.00	False
2564	YES	2000.00	2000.00	False
2565	YES	2000.00	2000.00	False
2566	YES	2000.00	2000.00	False
2567	YES	2000.00	2000.00	False
2568	YES	2000.00	2000.00	False
2569	YES	2000.00	2000.00	False
2570	YES	2000.00	2000.00	False
2571	YES	2000.00	2000.00	False
2572	YES	2000.00	2000.00	False
2573	YES	2000.00	2000.00	False
2574	YES	2000.00	2000.00	False
2575	YES	2000.00	2000.00	False
2576	YES	2000.00	2000.00	False
2577	YES	2000.00	2000.00	False
2578	YES	2000.00	2000.00	False
2579	YES	2000.00	2000.00	False
2580	YES	2000.00	2000.00	False
2581	YES	2000.00	2000.00	False
2582	YES	2000.00	2000.00	False
2583	YES	2000.00	2000.00	False
2584	YES	2000.00	2000.00	False
2585	YES	2000.00	2000.00	False
2586	YES	2000.00	2000.00	False
2587	YES	2000.00	2000.00	False
2588	YES	2000.00	2000.00	False
2589	YES	2000.00	2000.00	False
2590	YES	2000.00	2000.00	False
2591	YES	2000.00	2000.00	False
2592	YES	2000.00	2000.00	False
2593	YES	2000.00	2000.00	False

2.16 Report on Tiles - continued

Tile	Non-Skewed Tile	Width	Height	Overlap
2594	YES	2000.00	2000.00	False
2595	YES	2000.00	2000.00	False
2596	YES	2000.00	2000.00	False
2597	YES	2000.00	2000.00	False
2598	YES	2000.00	2000.00	False
2599	YES	2000.00	2000.00	False
2600	YES	2000.00	2000.00	False
2601	YES	2000.00	2000.00	False
2602	YES	2000.00	2000.00	False
2603	YES	2000.00	2000.00	False
2604	YES	2000.00	2000.00	False
2605	YES	2000.00	2000.00	False
2606	YES	2000.00	2000.00	False
2607	YES	2000.00	2000.00	False
2608	YES	2000.00	2000.00	False
2609	YES	2000.00	2000.00	False
2610	YES	2000.00	2000.00	False
2611	YES	2000.00	2000.00	False
2612	YES	2000.00	2000.00	False
2613	YES	2000.00	2000.00	False
2614	YES	2000.00	2000.00	False
2615	YES	2000.00	2000.00	False
2616	YES	2000.00	2000.00	False
2617	YES	2000.00	2000.00	False
2618	YES	2000.00	2000.00	False
2619	YES	2000.00	2000.00	False
2620	YES	2000.00	2000.00	False
2621	YES	2000.00	2000.00	False
2622	YES	2000.00	2000.00	False
2623	YES	2000.00	2000.00	False
2624	YES	2000.00	2000.00	False
2625	YES	2000.00	2000.00	False
2626	YES	2000.00	2000.00	False
2627	YES	2000.00	2000.00	False
2628	YES	2000.00	2000.00	False
2629	YES	2000.00	2000.00	False
2630	YES	2000.00	2000.00	False
2631	YES	2000.00	2000.00	False
2632	YES	2000.00	2000.00	False
2633	YES	2000.00	2000.00	False
2634	YES	2000.00	2000.00	False
2635	YES	2000.00	2000.00	False
2636	YES	2000.00	2000.00	False
2637	YES	2000.00	2000.00	False
2638	YES	2000.00	2000.00	False
2639	YES	2000.00	2000.00	False
2640	YES	2000.00	2000.00	False
2641	YES	2000.00	2000.00	False

2.16 Report on Tiles - continued

Tile	Non-Skewed Tile	Width	Height	Overlap
2642	YES	2000.00	2000.00	False
2643	YES	2000.00	2000.00	False
2644	YES	2000.00	2000.00	False
2645	YES	2000.00	2000.00	False
2646	YES	2000.00	2000.00	False
2647	YES	2000.00	2000.00	False
2648	YES	2000.00	2000.00	False
2649	YES	2000.00	2000.00	False
2650	YES	2000.00	2000.00	False
2651	YES	2000.00	2000.00	False
2652	YES	2000.00	2000.00	False
2653	YES	2000.00	2000.00	False
2654	YES	2000.00	2000.00	False
2655	YES	2000.00	2000.00	False
2656	YES	2000.00	2000.00	False
2657	YES	2000.00	2000.00	False
2658	YES	2000.00	2000.00	False
2659	YES	2000.00	2000.00	False
2660	YES	2000.00	2000.00	False
2661	YES	2000.00	2000.00	False
2662	YES	2000.00	2000.00	False
2663	YES	2000.00	2000.00	False
2664	YES	2000.00	2000.00	False
2665	YES	2000.00	2000.00	False
2666	YES	2000.00	2000.00	False
2667	YES	2000.00	2000.00	False
2668	YES	2000.00	2000.00	False
2669	YES	2000.00	2000.00	False
2670	YES	2000.00	2000.00	False
2671	YES	2000.00	2000.00	False
2672	YES	2000.00	2000.00	False
2673	YES	2000.00	2000.00	False
2674	YES	2000.00	2000.00	False
2675	YES	2000.00	2000.00	False
2676	YES	2000.00	2000.00	False
2677	YES	2000.00	2000.00	False
2678	YES	2000.00	2000.00	False
2679	YES	2000.00	2000.00	False
2680	YES	2000.00	2000.00	False
2681	YES	2000.00	2000.00	False
2682	YES	2000.00	2000.00	False
2683	YES	2000.00	2000.00	False
2684	YES	2000.00	2000.00	False
2685	YES	2000.00	2000.00	False
2686	YES	2000.00	2000.00	False
2687	YES	2000.00	2000.00	False
2688	YES	2000.00	2000.00	False
2689	YES	2000.00	2000.00	False

2.16 Report on Tiles - continued

Tile	Non-Skewed Tile	Width	Height	Overlap
2690	YES	2000.00	2000.00	False
2691	YES	2000.00	2000.00	False
2692	YES	2000.00	2000.00	False
2693	YES	2000.00	2000.00	False
2694	YES	2000.00	2000.00	False
2695	YES	2000.00	2000.00	False
2696	YES	2000.00	2000.00	False
2697	YES	2000.00	2000.00	False
2698	YES	2000.00	2000.00	False
2699	YES	2000.00	2000.00	False
2700	YES	2000.00	2000.00	False
2701	YES	2000.00	2000.00	False
2702	YES	2000.00	2000.00	False
2703	YES	2000.00	2000.00	False
2704	YES	2000.00	2000.00	False
2705	YES	2000.00	2000.00	False
2706	YES	2000.00	2000.00	False
2707	YES	2000.00	2000.00	False
2708	YES	2000.00	2000.00	False
2709	YES	2000.00	2000.00	False
2710	YES	2000.00	2000.00	False
2711	YES	2000.00	2000.00	False
2712	YES	2000.00	2000.00	False
2713	YES	2000.00	2000.00	False
2714	YES	2000.00	2000.00	False
2715	YES	2000.00	2000.00	False
2716	YES	2000.00	2000.00	False
2717	YES	2000.00	2000.00	False
2718	YES	2000.00	2000.00	False
2719	YES	2000.00	2000.00	False
2720	YES	2000.00	2000.00	False
2721	YES	2000.00	2000.00	False
2722	YES	2000.00	2000.00	False
2723	YES	2000.00	2000.00	False
2724	YES	2000.00	2000.00	False
2725	YES	2000.00	2000.00	False
2726	YES	2000.00	2000.00	False
2727	YES	2000.00	2000.00	False
2728	YES	2000.00	2000.00	False
2729	YES	2000.00	2000.00	False
2730	YES	2000.00	2000.00	False
2731	YES	2000.00	2000.00	False
2732	YES	2000.00	2000.00	False
2733	YES	2000.00	2000.00	False
2734	YES	2000.00	2000.00	False
2735	YES	2000.00	2000.00	False
2736	YES	2000.00	2000.00	False
2737	YES	2000.00	2000.00	False

2.16 Report on Tiles - continued

Tile	Non-Skewed Tile	Width	Height	Overlap
2738	YES	2000.00	2000.00	False
2739	YES	2000.00	2000.00	False
2740	YES	2000.00	2000.00	False
2741	YES	2000.00	2000.00	False
2742	YES	2000.00	2000.00	False
2743	YES	2000.00	2000.00	False
2744	YES	2000.00	2000.00	False
2745	YES	2000.00	2000.00	False
2746	YES	2000.00	2000.00	False
2747	YES	2000.00	2000.00	False
2748	YES	2000.00	2000.00	False
2749	YES	2000.00	2000.00	False
2750	YES	2000.00	2000.00	False
2751	YES	2000.00	2000.00	False
2752	YES	2000.00	2000.00	False
2753	YES	2000.00	2000.00	False
2754	YES	2000.00	2000.00	False
2755	YES	2000.00	2000.00	False
2756	YES	2000.00	2000.00	False
2757	YES	2000.00	2000.00	False
2758	YES	2000.00	2000.00	False
2759	YES	2000.00	2000.00	False
2760	YES	2000.00	2000.00	False
2761	YES	2000.00	2000.00	False
2762	YES	2000.00	2000.00	False
2763	YES	2000.00	2000.00	False
2764	YES	2000.00	2000.00	False
2765	YES	2000.00	2000.00	False
2766	YES	2000.00	2000.00	False
2767	YES	2000.00	2000.00	False
2768	YES	2000.00	2000.00	False
2769	YES	2000.00	2000.00	False
2770	YES	2000.00	2000.00	False
2771	YES	2000.00	2000.00	False
2772	YES	2000.00	2000.00	False
2773	YES	2000.00	2000.00	False
2774	YES	2000.00	2000.00	False
2775	YES	2000.00	2000.00	False
2776	YES	2000.00	2000.00	False
2777	YES	2000.00	2000.00	False
2778	YES	2000.00	2000.00	False
2779	YES	2000.00	2000.00	False
2780	YES	2000.00	2000.00	False
2781	YES	2000.00	2000.00	False
2782	YES	2000.00	2000.00	False
2783	YES	2000.00	2000.00	False
2784	YES	2000.00	2000.00	False
2785	YES	2000.00	2000.00	False

2.16 Report on Tiles - continued

Tile	Non-Skewed Tile	Width	Height	Overlap
2786	YES	2000.00	2000.00	False
2787	YES	2000.00	2000.00	False
2788	YES	2000.00	2000.00	False
2789	YES	2000.00	2000.00	False
2790	YES	2000.00	2000.00	False
2791	YES	2000.00	2000.00	False
2792	YES	2000.00	2000.00	False
2793	YES	2000.00	2000.00	False
2794	YES	2000.00	2000.00	False
2795	YES	2000.00	2000.00	False
2796	YES	2000.00	2000.00	False
2797	YES	2000.00	2000.00	False
2798	YES	2000.00	2000.00	False
2799	YES	2000.00	2000.00	False
2800	YES	2000.00	2000.00	False
2801	YES	2000.00	2000.00	False
2802	YES	2000.00	2000.00	False
2803	YES	2000.00	2000.00	False
2804	YES	2000.00	2000.00	False
2805	YES	2000.00	2000.00	False
2806	YES	2000.00	2000.00	False
2807	YES	2000.00	2000.00	False
2808	YES	2000.00	2000.00	False
2809	YES	2000.00	2000.00	False
2810	YES	2000.00	2000.00	False
2811	YES	2000.00	2000.00	False
2812	YES	2000.00	2000.00	False
2813	YES	2000.00	2000.00	False
2814	YES	2000.00	2000.00	False
2815	YES	2000.00	2000.00	False
2816	YES	2000.00	2000.00	False
2817	YES	2000.00	2000.00	False
2818	YES	2000.00	2000.00	False
2819	YES	2000.00	2000.00	False
2820	YES	2000.00	2000.00	False
2821	YES	2000.00	2000.00	False
2822	YES	2000.00	2000.00	False
2823	YES	2000.00	2000.00	False
2824	YES	2000.00	2000.00	False
2825	YES	2000.00	2000.00	False
2826	YES	2000.00	2000.00	False
2827	YES	2000.00	2000.00	False
2828	YES	2000.00	2000.00	False
2829	YES	2000.00	2000.00	False
2830	YES	2000.00	2000.00	False
2831	YES	2000.00	2000.00	False
2832	YES	2000.00	2000.00	False
2833	YES	2000.00	2000.00	False

2.16 Report on Tiles - continued

Tile	Non-Skewed Tile	Width	Height	Overlap
2834	YES	2000.00	2000.00	False
2835	YES	2000.00	2000.00	False
2836	YES	2000.00	2000.00	False
2837	YES	2000.00	2000.00	False
2838	YES	2000.00	2000.00	False
2839	YES	2000.00	2000.00	False
2840	YES	2000.00	2000.00	False
2841	YES	2000.00	2000.00	False
2842	YES	2000.00	2000.00	False
2843	YES	2000.00	2000.00	False
2844	YES	2000.00	2000.00	False
2845	YES	2000.00	2000.00	False
2846	YES	2000.00	2000.00	False
2847	YES	2000.00	2000.00	False
2848	YES	2000.00	2000.00	False
2849	YES	2000.00	2000.00	False
2850	YES	2000.00	2000.00	False
2851	YES	2000.00	2000.00	False
2852	YES	2000.00	2000.00	False
2853	YES	2000.00	2000.00	False
2854	YES	2000.00	2000.00	False
2855	YES	2000.00	2000.00	False
2856	YES	2000.00	2000.00	False
2857	YES	2000.00	2000.00	False
2858	YES	2000.00	2000.00	False
2859	YES	2000.00	2000.00	False
2860	YES	2000.00	2000.00	False
2861	YES	2000.00	2000.00	False
2862	YES	2000.00	2000.00	False
2863	YES	2000.00	2000.00	False
2864	YES	2000.00	2000.00	False
2865	YES	2000.00	2000.00	False
2866	YES	2000.00	2000.00	False
2867	YES	2000.00	2000.00	False
2868	YES	2000.00	2000.00	False
2869	YES	2000.00	2000.00	False
2870	YES	2000.00	2000.00	False
2871	YES	2000.00	2000.00	False
2872	YES	2000.00	2000.00	False
2873	YES	2000.00	2000.00	False
2874	YES	2000.00	2000.00	False
2875	YES	2000.00	2000.00	False
2876	YES	2000.00	2000.00	False
2877	YES	2000.00	2000.00	False
2878	YES	2000.00	2000.00	False
2879	YES	2000.00	2000.00	False
2880	YES	2000.00	2000.00	False
2881	YES	2000.00	2000.00	False

2.16 Report on Tiles - continued

Tile	Non-Skewed Tile	Width	Height	Overlap
2882	YES	2000.00	2000.00	False
2883	YES	2000.00	2000.00	False
2884	YES	2000.00	2000.00	False
2885	YES	2000.00	2000.00	False
2886	YES	2000.00	2000.00	False
2887	YES	2000.00	2000.00	False
2888	YES	2000.00	2000.00	False
2889	YES	2000.00	2000.00	False
2890	YES	2000.00	2000.00	False
2891	YES	2000.00	2000.00	False
2892	YES	2000.00	2000.00	False
2893	YES	2000.00	2000.00	False
2894	YES	2000.00	2000.00	False
2895	YES	2000.00	2000.00	False
2896	YES	2000.00	2000.00	False
2897	YES	2000.00	2000.00	False
2898	YES	2000.00	2000.00	False
2899	YES	2000.00	2000.00	False
2900	YES	2000.00	2000.00	False
2901	YES	2000.00	2000.00	False
2902	YES	2000.00	2000.00	False
2903	YES	2000.00	2000.00	False
2904	YES	2000.00	2000.00	False
2905	YES	2000.00	2000.00	False
2906	YES	2000.00	2000.00	False
2907	YES	2000.00	2000.00	False
2908	YES	2000.00	2000.00	False
2909	YES	2000.00	2000.00	False
2910	YES	2000.00	2000.00	False
2911	YES	2000.00	2000.00	False
2912	YES	2000.00	2000.00	False
2913	YES	2000.00	2000.00	False
2914	YES	2000.00	2000.00	False
2915	YES	2000.00	2000.00	False
2916	YES	2000.00	2000.00	False
2917	YES	2000.00	2000.00	False
2918	YES	2000.00	2000.00	False
2919	YES	2000.00	2000.00	False
2920	YES	2000.00	2000.00	False
2921	YES	2000.00	2000.00	False
2922	YES	2000.00	2000.00	False
2923	YES	2000.00	2000.00	False
2924	YES	2000.00	2000.00	False
2925	YES	2000.00	2000.00	False
2926	YES	2000.00	2000.00	False
2927	YES	2000.00	2000.00	False
2928	YES	2000.00	2000.00	False
2929	YES	2000.00	2000.00	False

2.16 Report on Tiles - continued

Tile	Non-Skewed Tile	Width	Height	Overlap
2930	YES	2000.00	2000.00	False
2931	YES	2000.00	2000.00	False
2932	YES	2000.00	2000.00	False
2933	YES	2000.00	2000.00	False
2934	YES	2000.00	2000.00	False
2935	YES	2000.00	2000.00	False
2936	YES	2000.00	2000.00	False
2937	YES	2000.00	2000.00	False
2938	YES	2000.00	2000.00	False
2939	YES	2000.00	2000.00	False
2940	YES	2000.00	2000.00	False
2941	YES	2000.00	2000.00	False
2942	YES	2000.00	2000.00	False
2943	YES	2000.00	2000.00	False
2944	YES	2000.00	2000.00	False
2945	YES	2000.00	2000.00	False
2946	YES	2000.00	2000.00	False
2947	YES	2000.00	2000.00	False
2948	YES	2000.00	2000.00	False
2949	YES	2000.00	2000.00	False
2950	YES	2000.00	2000.00	False
2951	YES	2000.00	2000.00	False
2952	YES	2000.00	2000.00	False
2953	YES	2000.00	2000.00	False
2954	YES	2000.00	2000.00	False
2955	YES	2000.00	2000.00	False
2956	YES	2000.00	2000.00	False
2957	YES	2000.00	2000.00	False
2958	YES	2000.00	2000.00	False
2959	YES	2000.00	2000.00	False
2960	YES	2000.00	2000.00	False
2961	YES	2000.00	2000.00	False
2962	YES	2000.00	2000.00	False
2963	YES	2000.00	2000.00	False
2964	YES	2000.00	2000.00	False
2965	YES	2000.00	2000.00	False
2966	YES	2000.00	2000.00	False
2967	YES	2000.00	2000.00	False
2968	YES	2000.00	2000.00	False
2969	YES	2000.00	2000.00	False
2970	YES	2000.00	2000.00	False
2971	YES	2000.00	2000.00	False
2972	YES	2000.00	2000.00	False
2973	YES	2000.00	2000.00	False
2974	YES	2000.00	2000.00	False
2975	YES	2000.00	2000.00	False
2976	YES	2000.00	2000.00	False
2977	YES	2000.00	2000.00	False

2.16 Report on Tiles - continued

Tile	Non-Skewed Tile	Width	Height	Overlap
2978	YES	2000.00	2000.00	False
2979	YES	2000.00	2000.00	False
2980	YES	2000.00	2000.00	False
2981	YES	2000.00	2000.00	False
2982	YES	2000.00	2000.00	False
2983	YES	2000.00	2000.00	False
2984	YES	2000.00	2000.00	False
2985	YES	2000.00	2000.00	False
2986	YES	2000.00	2000.00	False
2987	YES	2000.00	2000.00	False
2988	YES	2000.00	2000.00	False
2989	YES	2000.00	2000.00	False
2990	YES	2000.00	2000.00	False
2991	YES	2000.00	2000.00	False
2992	YES	2000.00	2000.00	False
2993	YES	2000.00	2000.00	False
2994	YES	2000.00	2000.00	False
2995	YES	2000.00	2000.00	False
2996	YES	2000.00	2000.00	False
2997	YES	2000.00	2000.00	False
2998	YES	2000.00	2000.00	False
2999	YES	2000.00	2000.00	False
3000	YES	2000.00	2000.00	False
3001	YES	2000.00	2000.00	False
3002	YES	2000.00	2000.00	False
3003	YES	2000.00	2000.00	False
3004	YES	2000.00	2000.00	False
3005	YES	2000.00	2000.00	False
3006	YES	2000.00	2000.00	False
3007	YES	2000.00	2000.00	False
3008	YES	2000.00	2000.00	False
3009	YES	2000.00	2000.00	False
3010	YES	2000.00	2000.00	False
3011	YES	2000.00	2000.00	False
3012	YES	2000.00	2000.00	False
3013	YES	2000.00	2000.00	False
3014	YES	2000.00	2000.00	False
3015	YES	2000.00	2000.00	False
3016	YES	2000.00	2000.00	False
3017	YES	2000.00	2000.00	False
3018	YES	2000.00	2000.00	False
3019	YES	2000.00	2000.00	False
3020	YES	2000.00	2000.00	False
3021	YES	2000.00	2000.00	False
3022	YES	2000.00	2000.00	False
3023	YES	2000.00	2000.00	False
3024	YES	2000.00	2000.00	False
3025	YES	2000.00	2000.00	False

2.16 Report on Tiles - continued

Tile	Non-Skewed Tile	Width	Height	Overlap
3026	YES	2000.00	2000.00	False
3027	YES	2000.00	2000.00	False
3028	YES	2000.00	2000.00	False
3029	YES	2000.00	2000.00	False
3030	YES	2000.00	2000.00	False
3031	YES	2000.00	2000.00	False
3032	YES	2000.00	2000.00	False
3033	YES	2000.00	2000.00	False
3034	YES	2000.00	2000.00	False
3035	YES	2000.00	2000.00	False
3036	YES	2000.00	2000.00	False
3037	YES	2000.00	2000.00	False
3038	YES	2000.00	2000.00	False
3039	YES	2000.00	2000.00	False
3040	YES	2000.00	2000.00	False
3041	YES	2000.00	2000.00	False
3042	YES	2000.00	2000.00	False
3043	YES	2000.00	2000.00	False
3044	YES	2000.00	2000.00	False
3045	YES	2000.00	2000.00	False
3046	YES	2000.00	2000.00	False
3047	YES	2000.00	2000.00	False
3048	YES	2000.00	2000.00	False
3049	YES	2000.00	2000.00	False
3050	YES	2000.00	2000.00	False
3051	YES	2000.00	2000.00	False
3052	YES	2000.00	2000.00	False
3053	YES	2000.00	2000.00	False
3054	YES	2000.00	2000.00	False
3055	YES	2000.00	2000.00	False
3056	YES	2000.00	2000.00	False
3057	YES	2000.00	2000.00	False
3058	YES	2000.00	2000.00	False
3059	YES	2000.00	2000.00	False
3060	YES	2000.00	2000.00	False
3061	YES	2000.00	2000.00	False
3062	YES	2000.00	2000.00	False
3063	YES	2000.00	2000.00	False
3064	YES	2000.00	2000.00	False
3065	YES	2000.00	2000.00	False
3066	YES	2000.00	2000.00	False
3067	YES	2000.00	2000.00	False
3068	YES	2000.00	2000.00	False
3069	YES	2000.00	2000.00	False
3070	YES	2000.00	2000.00	False
3071	YES	2000.00	2000.00	False
3072	YES	2000.00	2000.00	False
3073	YES	2000.00	2000.00	False

2.16 Report on Tiles - continued

Tile	Non-Skewed Tile	Width	Height	Overlap
3074	YES	2000.00	2000.00	False
3075	YES	2000.00	2000.00	False
3076	YES	2000.00	2000.00	False
3077	YES	2000.00	2000.00	False
3078	YES	2000.00	2000.00	False
3079	YES	2000.00	2000.00	False
3080	YES	2000.00	2000.00	False
3081	YES	2000.00	2000.00	False
3082	YES	2000.00	2000.00	False
3083	YES	2000.00	2000.00	False
3084	YES	2000.00	2000.00	False
3085	YES	2000.00	2000.00	False
3086	YES	2000.00	2000.00	False
3087	YES	2000.00	2000.00	False
3088	YES	2000.00	2000.00	False
3089	YES	2000.00	2000.00	False
3090	YES	2000.00	2000.00	False
3091	YES	2000.00	2000.00	False
3092	YES	2000.00	2000.00	False
3093	YES	2000.00	2000.00	False
3094	YES	2000.00	2000.00	False
3095	YES	2000.00	2000.00	False
3096	YES	2000.00	2000.00	False
3097	YES	2000.00	2000.00	False
3098	YES	2000.00	2000.00	False
3099	YES	2000.00	2000.00	False
3100	YES	2000.00	2000.00	False
3101	YES	2000.00	2000.00	False
3102	YES	2000.00	2000.00	False
3103	YES	2000.00	2000.00	False
3104	YES	2000.00	2000.00	False
3105	YES	2000.00	2000.00	False
3106	YES	2000.00	2000.00	False
3107	YES	2000.00	2000.00	False
3108	YES	2000.00	2000.00	False
3109	YES	2000.00	2000.00	False
3110	YES	2000.00	2000.00	False
3111	YES	2000.00	2000.00	False
3112	YES	2000.00	2000.00	False
3113	YES	2000.00	2000.00	False
3114	YES	2000.00	2000.00	False
3115	YES	2000.00	2000.00	False
3116	YES	2000.00	2000.00	False
3117	YES	2000.00	2000.00	False
3118	YES	2000.00	2000.00	False
3119	YES	2000.00	2000.00	False
3120	YES	2000.00	2000.00	False
3121	YES	2000.00	2000.00	False

2.16 Report on Tiles - continued

Tile	Non-Skewed Tile	Width	Height	Overlap
3122	YES	2000.00	2000.00	False
3123	YES	2000.00	2000.00	False
3124	YES	2000.00	2000.00	False
3125	YES	2000.00	2000.00	False
3126	YES	2000.00	2000.00	False
3127	YES	2000.00	2000.00	False
3128	YES	2000.00	2000.00	False
3129	YES	2000.00	2000.00	False
3130	YES	2000.00	2000.00	False
3131	YES	2000.00	2000.00	False
3132	YES	2000.00	2000.00	False
3133	YES	2000.00	2000.00	False
3134	YES	2000.00	2000.00	False
3135	YES	2000.00	2000.00	False
3136	YES	2000.00	2000.00	False
3137	YES	2000.00	2000.00	False
3138	YES	2000.00	2000.00	False
3139	YES	2000.00	2000.00	False
3140	YES	2000.00	2000.00	False
3141	YES	2000.00	2000.00	False
3142	YES	2000.00	2000.00	False
3143	YES	2000.00	2000.00	False
3144	YES	2000.00	2000.00	False
3145	YES	2000.00	2000.00	False
3146	YES	2000.00	2000.00	False
3147	YES	2000.00	2000.00	False
3148	YES	2000.00	2000.00	False
3149	YES	2000.00	2000.00	False
3150	YES	2000.00	2000.00	False
3151	YES	2000.00	2000.00	False
3152	YES	2000.00	2000.00	False
3153	YES	2000.00	2000.00	False
3154	YES	2000.00	2000.00	False
3155	YES	2000.00	2000.00	False
3156	YES	2000.00	2000.00	False
3157	YES	2000.00	2000.00	False
3158	YES	2000.00	2000.00	False
3159	YES	2000.00	2000.00	False
3160	YES	2000.00	2000.00	False
3161	YES	2000.00	2000.00	False
3162	YES	2000.00	2000.00	False
3163	YES	2000.00	2000.00	False
3164	YES	2000.00	2000.00	False
3165	YES	2000.00	2000.00	False
3166	YES	2000.00	2000.00	False
3167	YES	2000.00	2000.00	False
3168	YES	2000.00	2000.00	False
3169	YES	2000.00	2000.00	False

2.16 Report on Tiles - continued

<u>Tile</u>	<u>Non-Skewed Tile</u>	<u>Width</u>	<u>Height</u>	<u>Overlap</u>
3170	YES	2000.00	2000.00	False
3171	YES	2000.00	2000.00	False
3172	YES	2000.00	2000.00	False
3173	YES	2000.00	2000.00	False
3174	YES	2000.00	2000.00	False
3175	YES	2000.00	2000.00	False
3176	YES	2000.00	2000.00	False
3177	YES	2000.00	2000.00	False
3178	YES	2000.00	2000.00	False
3179	YES	2000.00	2000.00	False
3180	YES	2000.00	2000.00	False
3181	YES	2000.00	2000.00	False
3182	YES	2000.00	2000.00	False
3183	YES	2000.00	2000.00	False
3184	YES	2000.00	2000.00	False

Skipped Tests

- 1.3 Report on Point Density and NPS per Flight Line
- 1.5 Overview of Data Voids
- 1.6 Overview of Spatial Distribution Verification
- 1.7 Overview of Scan Angles Exceeding Limitations
- 1.8 Report on Vertical Accuracy
- 1.9 Overview of Flight Line Separation (Relative Accuracy)
- 1.10 Flight Line Coverage
- 1.11 Report on Collection Area
- 2.7 Report on LAS File Size
- 2.10 Report on Swath Coverage
- 2.13 Report on Positional Accuracy Validation
- 2.14 Overview of Classification Accuracy
- 2.15 Overview of Classification Consistency