

Shelby County QAQC Report
LiDAR QA/QC Report

Report generated on 6/18/2012

0.0 Report on LAS Statistics (By Tile)

[Classified Files - C:\Users\mrjeffer\Desktop\Shelby\LAS](#)

Horizontal Units: US Survey Feet Vertical Units: US Survey Feet

Number of classified LAS files: 5787

All LAS statistic information can be reviewed in a geographic manner by accessing the shapefile located at

[C:\Users\mrjeffer\Desktop\Shelby\QAQC\0_0\tile_index_join.shp](#)

TNAME	Point Density	Average GSD	Total Points	X Min	X Max	Y Min	Y Max	Z Min	Z MAX	GPS Min	GPS Max	1st Returns	2nd Returns	3rd Returns	Other Returns	Min Int	Max Int	Mean Int	Flightlines
752_926	0.13	2.83	664,749	752000.00	753999.99	926000.00	927999.99	622.58	742.13	-14194162.04	-14183510.12	498,365	106,855	48,939	10,590	01	97	33	1991,2001,2011
752_928	0.13	2.78	886,021	752000.00	753999.99	928000.00	929999.99	609.40	743.30	-14194162.05	-13950737.79	516,435	234,777	110,830	23,979	01	160	28	2001,2011,2021
752_930	0.13	2.82	741,087	752000.00	753999.99	930000.00	931999.99	582.25	727.53	-14194162.03	-13950736.78	503,516	148,970	71,374	17,227	01	600	35	2011,2021,2031
754_926	0.13	2.79	522,357	754000.00	755999.99	926000.00	927999.99	636.52	732.15	-14194154.54	-14183502.88	514,698	4,695	2,367	597	01	85	44	1991,2001,2011
754_928	0.12	2.89	512,040	754000.00	755999.99	928000.00	929999.98	633.65	736.42	-14194154.30	-13950745.73	478,650	21,327	9,952	2,111	01	180	42	2001,2011,2021
754_930	0.12	2.84	573,134	754000.00	755999.99	930000.00	931999.99	632.80	730.16	-14194153.91	-13950744.81	497,063	48,796	22,295	4,980	01	600	39	2021,2011,2031
754_932	0.08	3.63	460,429	754000.00	755999.98	932000.00	933999.99	580.77	741.03	-13954444.68	-13567818.82	303,274	113,751	37,476	5,928	01	165	26	2031,2021,2041
754_934	0.07	3.74	397,734	754000.00	755999.99	934000.00	935999.99	579.65	738.21	-14177060.66	-13567818.78	286,690	87,979	21,373	1,692	01	2,520	20	2041,2051,2061
754_936	0.11	2.96	541,180	754000.00	755999.99	936000.00	937999.99	598.06	738.56	-14180456.91	-14176699.29	456,854	69,486	14,043	797	01	5,100	18	2051,2061,2072
754_938	0.12	2.95	509,813	754000.00	755999.99	938000.00	939999.99	610.74	733.01	-14180701.09	-14176699.26	461,105	37,916	9,926	866	01	2,940	27	2061,2072,2051,2081
754_940	0.11	3.03	438,262	754000.00	755999.99	940000.00	941999.99	644.38	728.28	-14184145.34	-14180449.89	434,646	2,607	908	101	01	51	24	2081,2072,2091
754_942	0.12	2.86	512,974	754000.00	755999.99	942000.00	943999.99	643.63	737.96	-14200120.65	-14180694.44	489,269	18,113	5,081	511	01	74	24	2081,2091,2101
754_944	0.13	2.80	582,313	754000.00	755999.99	944000.00	945999.99	631.30	743.72	-14203940.06	-14184138.40	510,298	56,453	14,511	1,051	01	360	24	2091,2101,2111
754_946	0.12	2.88	483,112	754000.00	755999.98	946000.01	947999.99	640.99	729.42	-14204148.75	-14200111.93	481,828	1,012	245	27	01	103	26	2111,2101,2121

0.0 Report on LAS Statistics (By Tile) - continued

TNAME	Point Density	Average GSD	Total Points	X Min	X Max	Y Min	Y Max	Z Min	Z MAX	GPS Min	GPS Max	1st Returns	2nd Returns	3rd Returns	Other Returns	Min Int	Max Int	Mean Int	Flightlines
754_948	0.11	2.98	465,284	754000.00	755999.99	948000.00	949999.99	633.51	747.44	-14207567.31	-14203931.78	451,198	10,932	2,873	281	01	79	27	2111,2121,2131
754_950	0.13	2.81	509,041	754000.00	755999.99	950000.00	951999.99	656.36	750.38	-14207799.34	-14204139.14	507,460	1,210	328	43	01	71	30	2121,2131,2141
754_952	0.12	2.89	480,297	754000.00	755999.99	952000.00	953999.99	648.59	669.56	-14368692.38	-14207559.17	480,286	11	00	00	01	176	27	2141,2131,2151,2161
754_954	0.12	2.90	563,787	754000.00	755999.99	954000.00	955999.99	625.72	738.67	-14368921.46	-14211295.85	475,054	67,592	19,361	1,780	01	87	23	2151,2161,2173
754_956	0.13	2.76	746,664	754000.00	755999.99	956000.00	957999.99	616.85	751.31	-14380901.37	-14368685.81	525,376	168,602	48,072	4,614	01	5,100	21	2173,2161,2182,2183
754_958	0.18	2.37	753,363	754000.00	755999.99	958000.00	959999.99	631.77	733.34	-14380901.42	-14201879.00	709,614	34,265	8,669	815	01	1,260	31	2183,2173,2182,2192
754_960	0.16	2.52	630,995	754000.00	755999.99	960000.00	961999.99	658.62	720.30	-14380901.41	-14201877.99	630,028	849	104	14	01	58	27	2182,2183,2192,2202
754_962	0.13	2.78	528,910	754000.00	755999.99	962000.00	963999.99	650.51	742.29	-14205736.00	-14201877.59	517,528	7,895	3,011	476	01	70	27	2192,2202,2212
754_964	0.13	2.74	550,073	754000.00	755999.99	964000.00	965999.99	641.48	730.08	-14209396.36	-14205534.12	532,532	14,698	2,631	212	01	86	31	2212,2202,2222
754_966	0.14	2.71	570,678	754000.00	755999.99	966000.01	967999.99	640.65	744.86	-14209605.56	-14205727.25	545,472	20,070	4,608	528	01	160	46	2212,2222,2232
754_968	0.13	2.83	619,639	754000.00	755999.99	968000.00	969999.98	637.36	745.48	-14369664.20	-14209387.42	500,553	74,945	35,499	8,642	01	300	39	2222,2232,2242,2252
754_970	0.12	2.85	505,281	754000.00	755999.99	970000.00	971999.99	642.39	745.97	-14373242.82	-14213549.27	493,149	8,509	3,054	569	01	1,440	44	2242,2252,2262
754_972	0.12	2.90	477,689	754000.00	755999.99	972000.01	973999.99	647.34	702.92	-14373483.04	-14369657.48	476,562	873	235	19	01	91	40	2252,2262,2272
754_974	0.13	2.82	507,505	754000.01	755999.98	974000.01	975999.99	652.37	727.90	-14377040.73	-14373235.90	502,045	4,420	963	77	01	160	47	2272,2262,2282
754_976	0.13	2.83	503,914	754000.00	755999.99	976000.00	977999.99	658.01	736.65	-14377323.30	-14373475.88	499,993	3,175	668	78	01	108	48	2272,2282,2292
756_926	0.13	2.82	504,890	756000.00	757999.99	926000.00	927999.99	640.36	687.55	-14194147.83	-14183495.56	504,100	716	73	01	01	113	45	1991,2001,2011
756_928	0.12	2.86	490,570	756000.00	757999.99	928000.00	929999.99	645.10	701.88	-14194147.63	-13950753.67	489,854	578	128	10	01	98	44	2001,2011,2021

0.0 Report on LAS Statistics (By Tile) - continued

TNAME	Point Density	Average GSD	Total Points	X Min	X Max	Y Min	Y Max	Z Min	Z MAX	GPS Min	GPS Max	1st Returns	2nd Returns	3rd Returns	Other Returns	Min Int	Max Int	Mean Int	Flightlines
756_930	0.13	2.78	518,381	756000.00	757999.99	930000.01	931999.99	649.05	713.98	-14194147.28	-13950752.69	517,204	787	334	56	01	88	45	2011,2021,2031
756_932	0.08	3.60	371,968	756000.00	757999.99	932000.00	933999.99	614.72	740.06	-13954437.36	-13567825.57	308,732	49,033	12,726	1,477	01	95	34	2031,2021,2041
756_934	0.07	3.85	417,135	756000.00	757999.98	934000.00	935999.99	588.12	744.69	-14177061.35	-13567825.52	269,716	118,981	26,860	1,578	01	720	16	2041,2051,2061
756_936	0.12	2.85	759,019	756000.00	757999.99	936000.00	937999.99	590.39	741.93	-14180450.08	-14176692.31	492,867	215,464	47,873	2,815	01	420	15	2051,2061,2072
756_938	0.12	2.86	533,685	756000.00	757999.99	938000.01	939999.96	608.14	753.75	-14180708.87	-14176695.40	487,877	35,975	9,098	735	01	5,100	31	2072,2061,2051,2081
756_940	0.12	2.92	606,247	756000.00	757999.99	940000.00	941999.99	618.50	751.93	-14184138.31	-14180442.77	468,357	109,726	26,533	1,631	01	64	19	2081,2072,2091
756_942	0.13	2.81	516,344	756000.00	757999.99	942000.00	943999.99	641.43	729.33	-14200128.88	-14180701.04	508,291	6,299	1,647	107	01	83	25	2091,2081,2101
756_944	0.13	2.83	509,713	756000.00	757999.99	944000.01	945999.99	652.30	721.99	-14203933.45	-14184131.74	498,866	8,085	2,528	234	01	55	26	2101,2091,2111
756_946	0.13	2.81	507,600	756000.00	757999.99	946000.01	947999.99	655.50	701.78	-14204156.90	-14200119.35	507,565	32	03	00	01	51	23	2101,2111,2121
756_948	0.13	2.79	515,905	756000.00	757999.99	948000.00	949999.99	662.17	705.92	-14207806.76	-14203925.17	515,887	18	00	00	01	59	25	2111,2121,2131,2141
756_950	0.13	2.79	513,807	756000.00	757999.99	950000.00	951999.97	660.00	713.57	-14211291.54	-14204146.76	513,722	84	01	00	01	75	27	2121,2131,2141,2151
756_952	0.12	2.91	492,895	756000.01	757999.99	952000.00	953999.99	636.61	736.69	-14368685.63	-14207797.56	471,471	16,749	4,245	430	01	1,020	32	2141,2151,2161
756_954	0.12	2.94	487,140	756000.00	757999.99	954000.00	955999.98	631.27	736.91	-14368928.77	-14211288.67	464,315	18,293	4,120	412	01	85	30	2161,2151,2173
756_956	0.14	2.71	630,156	756000.00	757999.99	956000.00	957999.99	625.65	727.49	-14380894.28	-14368678.46	545,122	66,900	16,737	1,397	01	1,480	25	2161,2173,2182,2183
756_958	0.19	2.28	877,760	756000.00	757999.99	958000.00	959999.99	635.34	752.74	-14380894.30	-14201886.91	772,200	80,734	22,636	2,190	01	820	23	2183,2182,2173,2192
756_960	0.16	2.48	663,430	756000.00	757999.99	960000.00	961999.99	662.16	741.43	-14380894.30	-14201885.86	649,597	10,736	2,808	289	01	137	25	2192,2183,2182,2202
756_962	0.13	2.75	530,292	756000.00	757999.98	962000.00	963999.99	665.14	701.19	-14205744.03	-14201885.38	530,288	04	00	00	02	56	27	2202,2192,2212

0.0 Report on LAS Statistics (By Tile) - continued

TNAME	Point Density	Average GSD	Total Points	X Min	X Max	Y Min	Y Max	Z Min	Z MAX	GPS Min	GPS Max	1st Returns	2nd Returns	3rd Returns	Other Returns	Min Int	Max Int	Mean Int	Flightlines
756_964	0.14	2.72	542,791	756000.00	757999.99	964000.00	965999.99	663.56	700.42	-14209388.84	-14205526.29	542,674	101	16	00	01	81	30	2202,2212,2222
756_966	0.14	2.72	590,010	756000.00	757999.99	966000.00	967999.99	649.73	741.87	-14209613.14	-14205734.44	542,044	31,690	13,507	2,769	01	187	42	2212,2222,2232
756_968	0.13	2.74	553,727	756000.00	757999.99	968000.00	969999.99	646.40	747.09	-14369670.63	-14209379.73	532,525	13,792	6,027	1,383	01	94	41	2232,2222,2242,2252
756_970	0.13	2.77	529,530	756000.00	757999.99	970000.00	971999.99	644.85	735.10	-14373235.61	-14213541.38	520,482	6,535	2,175	338	01	1,060	37	2242,2252,2262
756_972	0.10	3.13	425,088	756000.00	757999.99	972000.01	973999.99	647.05	724.12	-14373490.41	-14369664.16	407,657	11,430	4,953	1,048	01	98	42	2262,2252,2272
756_974	0.12	2.94	465,838	756000.00	757999.99	974000.00	975999.99	659.07	741.42	-14377033.55	-14373228.62	461,430	3,511	802	95	01	3,300	46	2272,2262,2282
756_976	0.12	2.85	494,404	756000.00	757999.99	976000.01	977999.99	664.39	734.67	-14377330.36	-14373483.28	493,121	1,082	182	19	01	1,160	49	2272,2282,2292
758_926	0.14	2.70	550,885	758000.00	759999.99	926000.00	927999.99	620.32	688.92	-14194141.41	-14183488.14	550,637	171	68	09	01	81	47	1991,2001,2011
758_928	0.13	2.78	516,223	758000.00	759999.99	928000.01	929999.99	639.84	678.17	-14194140.97	-13950761.59	516,170	53	00	00	01	145	44	2001,2011,2021
758_930	0.13	2.80	511,217	758000.00	759999.99	930000.00	931999.99	645.65	655.70	-14194139.78	-13950760.54	511,217	00	00	00	03	95	44	2021,2011,2031
758_932	0.08	3.65	304,569	758000.01	759999.99	932000.00	933999.99	647.00	727.64	-13954429.53	-13567832.30	300,945	2,851	730	43	01	86	35	2031,2021,2041
758_934	0.08	3.62	314,878	758000.00	759999.99	934000.00	935999.99	623.61	721.84	-14177075.13	-13567832.21	305,374	7,743	1,663	98	01	120	25	2041,2051,2061
758_936	0.12	2.88	628,744	758000.00	759999.99	936000.00	937999.99	594.60	743.03	-14180443.04	-14176685.28	481,947	120,374	24,820	1,603	01	114	20	2051,2061,2072
758_938	0.13	2.80	713,420	758000.00	759999.99	938000.00	939999.99	598.25	736.38	-14180716.04	-14177067.36	509,815	163,723	37,043	2,839	01	5,100	19	2061,2072,2081
758_940	0.12	2.91	569,996	758000.00	759999.99	940000.00	941999.99	616.00	751.44	-14184131.62	-14180435.54	471,678	79,385	17,733	1,200	01	55	22	2072,2081,2091
758_942	0.12	2.90	518,766	758000.00	759999.99	942000.00	943999.99	622.71	742.97	-14200136.97	-14180708.48	474,919	34,133	8,907	807	01	5,100	25	2081,2091,2101
758_944	0.12	2.85	528,729	758000.00	759999.99	944000.00	945999.99	639.96	740.96	-14203926.76	-14184125.11	491,615	29,195	7,288	631	01	2,700	26	2101,2091,2111

0.0 Report on LAS Statistics (By Tile) - continued

TNAME	Point Density	Average GSD	Total Points	X Min	X Max	Y Min	Y Max	Z Min	Z MAX	GPS Min	GPS Max	1st Returns	2nd Returns	3rd Returns	Other Returns	Min Int	Max Int	Mean Int	Flightlines
758_946	0.13	2.75	530,256	758000.00	759999.99	946000.00	947999.99	657.98	711.25	-14204164.51	-14200127.04	528,172	1,803	272	09	01	151	22	2101,2111,2121
758_948	0.12	2.85	491,114	758000.00	759999.99	948000.00	949999.99	663.47	674.78	-14207553.38	-14203918.46	491,114	00	00	00	10	50	23	2121,2111,2131
758_950	0.13	2.83	499,665	758000.00	759999.99	950000.00	951999.99	659.95	700.93	-14211290.63	-14204154.81	499,507	153	05	00	01	55	25	2141,2131,2121,2151
758_952	0.12	2.87	506,251	758000.01	759999.99	952000.00	953999.99	645.45	745.84	-14368678.37	-14207544.48	484,723	17,469	3,734	325	01	67	28	2151,2141,2131,2161
758_954	0.12	2.93	470,039	758000.00	759999.99	954000.00	955999.99	654.52	725.44	-14368935.18	-14211281.24	467,122	2,534	370	13	01	93	25	2161,2151,2173
758_956	0.13	2.77	522,603	758000.00	759999.99	956000.00	957999.99	641.90	742.58	-14380887.01	-14368671.41	519,759	2,639	202	03	01	560	25	2173,2161,2182,2183
758_958	0.18	2.33	762,400	758000.00	759999.99	958000.00	959999.99	644.02	736.31	-14380887.06	-14201895.70	735,616	21,321	5,063	400	01	1,260	26	2173,2183,2182,2192
758_960	0.17	2.45	672,842	758000.00	759999.99	960000.00	961999.99	655.23	755.23	-14380887.09	-14201894.29	664,487	6,588	1,528	239	01	180	26	2182,2183,2192,2202
758_962	0.14	2.71	545,894	758000.00	759999.99	962000.00	963999.98	663.15	695.73	-14205751.82	-14201893.78	545,824	70	00	00	01	57	26	2192,2202,2212
758_964	0.14	2.72	540,453	758000.00	759999.99	964000.02	965999.99	656.49	672.49	-14209381.66	-14205518.61	540,452	01	00	00	01	91	34	2212,2202,2222
758_966	0.14	2.72	541,616	758000.00	759999.99	966000.00	967999.99	655.12	696.65	-14209620.66	-14205742.14	541,612	04	00	00	01	184	41	2212,2222,2232
758_968	0.12	2.85	496,953	758000.00	759999.99	968000.00	969999.99	663.41	731.34	-14369679.24	-14209372.13	491,674	3,953	1,179	147	01	109	37	2232,2242,2222,2252
758_970	0.13	2.74	533,270	758000.00	759999.99	970000.00	971999.99	663.64	712.95	-14373228.69	-14213533.60	533,172	98	00	00	01	78	36	2252,2242,2262
758_972	0.13	2.74	533,174	758000.00	759999.98	972000.01	973999.99	658.34	697.34	-14373498.25	-14369671.19	533,069	105	00	00	01	89	44	2252,2262,2272
758_974	0.13	2.75	540,189	758000.00	759999.99	974000.00	975999.99	655.20	745.91	-14377026.41	-14373221.35	530,326	6,950	2,539	374	01	97	50	2272,2262,2282
758_976	0.12	2.92	476,897	758000.01	759999.99	976000.01	977999.99	653.87	727.01	-14377338.19	-14373490.03	470,313	5,012	1,364	208	01	151	54	2282,2272,2292
760_926	0.13	2.75	588,767	760000.00	761999.99	926000.00	927999.99	619.82	714.50	-14194133.58	-14183481.25	528,660	41,063	16,216	2,828	01	191	40	2001,1991,2011

0.0 Report on LAS Statistics (By Tile) - continued

TNAME	Point Density	Average GSD	Total Points	X Min	X Max	Y Min	Y Max	Z Min	Z MAX	GPS Min	GPS Max	1st Returns	2nd Returns	3rd Returns	Other Returns	Min Int	Max Int	Mean Int	Flightlines
760_928	0.13	2.80	510,077	760000.00	761999.99	928000.00	929999.99	632.77	712.74	-14194132.99	-13950769.59	508,836	842	331	68	01	101	43	2011,2001,2021
760_930	0.13	2.81	507,081	760000.00	761999.99	930000.00	931999.99	639.62	681.91	-14194132.01	-13950768.55	506,813	268	00	00	01	1,580	46	2021,2011,2031
760_932	0.08	3.64	301,682	760000.00	761999.97	932000.00	933999.99	641.81	652.31	-14176683.44	-13567839.09	301,682	00	00	00	02	97	38	2031,2021,2041,2051
760_934	0.08	3.56	316,289	760000.00	761999.99	934000.00	935999.98	645.58	688.77	-14177082.53	-13567839.02	316,081	187	21	00	01	49	26	2051,2041,2061
760_936	0.12	2.89	512,457	760000.00	761999.98	936000.00	937999.99	621.12	734.51	-14180436.04	-14176678.28	479,631	26,882	5,603	341	01	56	24	2051,2061,2072
760_938	0.13	2.81	681,089	760000.00	761999.99	938000.01	939999.99	607.55	745.77	-14180723.68	-14177074.43	505,291	142,440	31,377	1,981	01	1,040	19	2061,2072,2081
760_940	0.13	2.81	611,003	760000.00	761999.99	940000.00	941999.99	612.69	752.49	-14184125.27	-14180428.82	507,513	83,399	18,779	1,312	01	680	23	2072,2081,2091
760_942	0.12	2.84	505,628	760000.00	761999.98	942000.00	943999.99	632.52	747.49	-14200144.71	-14180716.00	496,850	6,859	1,771	148	01	5,100	27	2081,2091,2101
760_944	0.12	2.89	479,785	760000.00	761999.99	944000.00	945999.99	660.48	723.37	-14203919.93	-14184117.91	478,012	1,464	297	12	01	3,120	31	2101,2091,2111
760_946	0.12	2.85	492,583	760000.00	761999.98	946000.00	947999.99	659.73	687.18	-14204171.80	-14200135.18	492,548	35	00	00	02	49	22	2101,2111,2121
760_948	0.12	2.90	475,518	760000.00	761999.99	948000.00	949999.99	662.69	672.67	-14207546.38	-14203911.74	475,518	00	00	00	11	49	23	2111,2121,2131
760_950	0.13	2.81	507,613	760000.00	761999.99	950000.00	951999.99	661.78	725.71	-14211283.28	-14204167.71	506,605	874	127	07	01	220	25	2131,2141,2121,2151
760_952	0.12	2.89	478,560	760000.00	761999.99	952000.00	953999.99	663.16	700.56	-14368671.57	-14207537.16	478,524	32	04	00	01	55	25	2141,2151,2131,2161
760_954	0.11	3.08	425,331	760000.00	761999.98	954000.00	955999.99	668.55	754.12	-14368944.13	-14211274.18	423,138	1,888	297	08	01	220	26	2161,2151,2173
760_956	0.15	2.55	616,084	760000.01	761999.98	956000.00	957999.99	663.43	735.84	-14380879.79	-14368664.93	613,535	2,461	87	01	01	55	24	2161,2173,2182,2183
760_958	0.20	2.23	830,075	760000.00	761999.99	958000.00	959999.99	662.98	747.11	-14380879.79	-14201904.52	808,111	17,866	3,790	308	01	1,080	25	2182,2173,2183,2161,2192
760_960	0.16	2.49	643,963	760000.00	761999.99	960000.00	961999.99	659.66	713.11	-14380879.77	-14201903.26	643,591	351	20	01	01	59	26	2182,2192,2183,2202

0.0 Report on LAS Statistics (By Tile) - continued

TNAME	Point Density	Average GSD	Total Points	X Min	X Max	Y Min	Y Max	Z Min	Z MAX	GPS Min	GPS Max	1st Returns	2nd Returns	3rd Returns	Other Returns	Min Int	Max Int	Mean Int	Flightlines
760_962	0.14	2.70	549,962	760000.00	761999.99	962000.00	963999.99	664.19	712.45	-14205759.98	-14201902.72	549,900	61	01	00	01	58	26	2202,2192,2212
760_964	0.14	2.69	551,926	760000.00	761999.99	964000.01	965999.99	660.76	684.73	-14209373.97	-14205510.99	551,925	01	00	00	01	2,140	33	2202,2212,2222
760_966	0.13	2.77	519,668	760000.00	761999.99	966000.00	967999.99	666.78	701.11	-14209628.40	-14205750.05	519,651	17	00	00	01	81	42	2222,2212,2232
760_968	0.12	2.84	498,002	760000.00	761999.99	968000.00	969999.99	667.26	729.92	-14369687.48	-14209364.01	497,550	384	65	03	01	111	33	2242,2232,2222,2252
760_970	0.13	2.82	505,564	760000.00	761999.98	970000.00	971999.99	650.44	713.86	-14373221.35	-14213526.23	503,288	1,714	508	54	01	79	44	2242,2252,2262
760_972	0.14	2.71	553,729	760000.00	761999.99	972000.00	973999.99	636.52	773.34	-14373505.57	-14369679.66	543,989	7,376	2,065	299	01	95	52	2252,2262,2272
760_974	0.14	2.69	603,750	760000.00	761999.99	974000.00	975999.99	637.07	733.56	-14377019.41	-14373214.12	554,753	33,162	13,193	2,642	01	103	53	2272,2262,2282
760_976	0.12	2.91	481,845	760000.00	761999.98	976000.00	977999.99	645.23	746.66	-14377345.31	-14373497.69	471,636	7,251	2,564	394	01	126	66	2282,2272,2292
762_926	0.13	2.80	509,720	762000.00	763999.99	926000.00	927999.99	635.22	653.31	-14194126.05	-14183474.07	509,715	05	00	00	21	82	42	2001,1991,2011
762_928	0.13	2.81	508,244	762000.00	763999.98	928000.00	929999.99	637.39	674.53	-14194125.58	-13950777.65	508,224	20	00	00	01	86	40	2011,2001,2021
762_930	0.13	2.79	515,263	762000.01	763999.99	930000.01	931999.99	639.27	656.65	-14194124.60	-13950776.58	515,255	08	00	00	03	99	41	2021,2011,2031
762_932	0.07	3.69	297,898	762000.00	763999.99	932000.00	933999.99	636.19	702.94	-13954414.44	-13567845.98	293,465	3,327	931	175	01	91	35	2031,2021,2041
762_934	0.08	3.59	311,123	762000.00	763999.99	934000.00	935999.99	642.33	657.76	-14177089.80	-13567845.89	311,123	00	00	00	01	116	27	2041,2051,2061
762_936	0.12	2.85	492,586	762000.00	763999.99	936000.00	937999.99	646.43	655.19	-14180428.81	-14176671.79	492,585	01	00	00	01	49	25	2051,2061,2072
762_938	0.12	2.90	478,999	762000.00	763999.99	938000.00	939999.99	631.86	721.76	-14180731.31	-14176671.79	474,216	3,969	773	41	01	78	25	2061,2072,2051,2081
762_940	0.12	2.85	556,545	762000.00	763999.99	940000.00	941999.99	618.23	722.08	-14184118.69	-14180421.76	493,924	47,475	13,889	1,257	01	2,060	25	2081,2072,2091
762_942	0.12	2.88	541,851	762000.01	763999.99	942000.00	943999.99	624.84	733.83	-14200151.84	-14180723.68	483,544	44,587	12,528	1,192	01	940	25	2081,2091,2101

0.0 Report on LAS Statistics (By Tile) - continued

TNAME	Point Density	Average GSD	Total Points	X Min	X Max	Y Min	Y Max	Z Min	Z MAX	GPS Min	GPS Max	1st Returns	2nd Returns	3rd Returns	Other Returns	Min Int	Max Int	Mean Int	Flightlines
762_944	0.12	2.90	539,562	762000.00	763999.99	944000.00	945999.99	639.57	754.38	-14203913.16	-14184111.10	474,321	48,757	15,094	1,390	01	57	24	2101,2091,2111
762_946	0.12	2.92	470,731	762000.00	763999.99	946000.00	947999.99	650.19	689.69	-14204179.21	-14200143.15	470,700	31	00	00	01	2,300	23	2111,2101,2121
762_948	0.11	2.96	455,814	762000.00	763999.98	948000.00	949999.99	658.25	687.96	-14207538.97	-14203904.91	455,785	29	00	00	01	300	28	2111,2121,2131
762_950	0.13	2.82	503,064	762000.00	763999.99	950000.00	951999.99	666.37	700.82	-14207829.29	-14204170.60	503,047	17	00	00	01	58	30	2121,2131,2141
762_952	0.12	2.89	480,799	762000.00	763999.99	952000.01	953999.99	672.84	733.24	-14368659.70	-14207530.12	479,799	820	170	10	01	4,760	25	2141,2151,2131,2161
762_954	0.12	2.87	494,024	762000.00	763999.99	954000.00	955999.99	674.66	755.89	-14368950.99	-14211267.14	486,498	6,049	1,353	124	01	220	23	2151,2161,2173
762_956	0.15	2.59	598,544	762000.00	763999.99	956000.01	957999.99	670.45	741.54	-14380872.61	-14368657.89	596,053	2,189	284	18	01	320	29	2161,2173,2182,2183
762_958	0.18	2.33	737,938	762000.00	763999.99	958000.00	959999.99	665.75	683.01	-14380872.56	-14201913.34	734,365	3,527	46	00	05	58	29	2173,2183,2182,2161,2192
762_960	0.16	2.50	639,782	762000.00	763999.99	960000.00	961999.99	662.54	722.50	-14380872.48	-14201912.06	639,299	463	16	04	01	59	26	2182,2192,2183,2202
762_962	0.14	2.70	551,455	762000.00	763999.99	962000.00	963999.99	664.86	733.23	-14205767.61	-14201911.51	548,873	2,064	491	27	01	59	28	2192,2202,2212
762_964	0.13	2.76	546,155	762000.00	763999.99	964000.00	965999.99	668.21	762.99	-14209366.17	-14205503.25	524,100	14,235	6,352	1,468	01	85	36	2202,2212,2222
762_966	0.13	2.82	564,241	762000.00	763999.99	966000.00	967999.99	646.36	750.95	-14209636.06	-14205758.17	501,968	41,379	17,499	3,395	01	193	39	2212,2222,2232
762_968	0.12	2.87	495,879	762000.00	763999.99	968000.00	969999.99	637.99	723.46	-14369694.99	-14209356.35	486,993	6,668	1,966	252	01	178	41	2232,2222,2242,2252
762_970	0.13	2.81	595,390	762000.00	763999.99	970000.00	971999.99	627.68	728.42	-14373213.94	-14213518.97	505,977	58,403	25,775	5,235	01	148	39	2242,2252,2262
762_972	0.14	2.70	581,378	762000.00	763999.99	972000.00	973999.99	632.21	719.49	-14373512.40	-14369687.60	547,838	22,627	9,040	1,873	01	137	47	2262,2252,2272
762_974	0.13	2.83	523,063	762000.00	763999.99	974000.00	975999.99	637.52	740.19	-14377012.20	-14373206.95	500,528	18,476	3,691	368	01	5,100	54	2272,2262,2282
762_976	0.12	2.95	483,186	762000.01	763999.99	976000.00	977999.99	649.52	743.74	-14377352.37	-14373505.44	460,351	14,384	6,691	1,760	01	3,500	51	2282,2272,2292

0.0 Report on LAS Statistics (By Tile) - continued

TNAME	Point Density	Average GSD	Total Points	X Min	X Max	Y Min	Y Max	Z Min	Z MAX	GPS Min	GPS Max	1st Returns	2nd Returns	3rd Returns	Other Returns	Min Int	Max Int	Mean Int	Flightlines
764_926	0.13	2.73	543,119	764000.00	765999.99	926000.00	927999.99	641.55	717.28	-14194118.49	-14183466.80	536,847	5,212	958	102	01	151	42	1991,2001,2011
764_928	0.13	2.81	521,227	764000.00	765999.99	928000.00	929999.99	634.77	710.00	-14194118.05	-13950785.65	505,999	11,113	3,526	589	01	760	44	2011,2001,2021
764_930	0.13	2.76	598,598	764000.00	765999.99	930000.00	931999.99	626.34	733.11	-14194117.06	-13950784.64	523,564	48,103	21,790	5,141	01	1,000	36	2021,2011,2031
764_932	0.07	3.70	345,466	764000.00	765999.99	932000.00	933999.99	630.47	730.98	-13954406.97	-13567852.90	292,899	33,826	15,254	3,487	01	91	26	2031,2021,2041
764_934	0.07	3.70	298,834	764000.00	765999.99	934000.00	935999.99	642.76	722.63	-14177096.91	-13567852.83	292,310	5,627	859	38	01	83	25	2041,2051,2061
764_936	0.12	2.87	492,969	764000.00	765999.99	936000.00	937999.99	648.27	715.12	-14180421.95	-14176665.16	486,326	5,697	900	46	01	171	23	2061,2051,2072
764_938	0.12	2.85	497,659	764000.00	765999.99	938000.00	939999.99	648.65	708.77	-14180738.20	-14176668.27	493,590	3,772	291	06	01	50	24	2072,2061,2051,2081
764_940	0.12	2.92	488,739	764000.00	765999.99	940000.00	941999.99	630.65	720.09	-14184111.78	-14180414.33	467,954	16,822	3,762	201	01	98	26	2072,2081,2091
764_942	0.13	2.83	564,688	764000.00	765999.99	942000.00	943999.99	631.40	727.52	-14200160.54	-14180730.92	501,244	49,384	13,086	974	01	90	23	2081,2091,2101
764_944	0.14	2.69	594,820	764000.00	765999.99	944000.00	945999.99	633.56	860.13	-14203906.47	-14184104.73	555,037	31,286	7,855	642	01	940	25	2101,2091,2111
764_946	0.12	2.95	459,669	764000.01	765999.99	946000.00	947999.99	648.95	688.52	-14204187.11	-14200150.06	459,543	123	03	00	01	54	23	2111,2101,2121
764_948	0.12	2.88	487,283	764000.00	765999.99	948000.00	949999.99	660.49	728.29	-14207531.68	-14203898.19	482,017	4,592	651	23	01	56	24	2121,2111,2131
764_950	0.13	2.78	524,234	764000.00	765999.99	950000.00	951999.99	667.45	742.36	-14211263.56	-14204178.10	518,234	4,989	940	71	01	112	25	2131,2121,2141,2151
764_952	0.12	2.89	489,260	764000.00	765999.99	952000.00	953999.99	661.19	749.52	-14368657.42	-14207528.18	479,648	7,784	1,699	129	01	5,100	28	2151,2141,2131,2161
764_954	0.12	2.84	567,039	764000.00	765999.99	954000.00	955999.99	656.42	792.80	-14368957.76	-14211260.11	494,996	55,063	15,432	1,548	01	5,100	28	2161,2151,2173
764_956	0.13	2.75	546,138	764000.00	765999.99	956000.00	957999.99	659.26	751.52	-14380865.35	-14368651.32	530,806	12,361	2,778	193	01	5,100	31	2161,2173,2182,2183
764_958	0.18	2.39	710,417	764000.00	765999.99	958000.00	959999.99	668.26	731.59	-14380865.32	-14201921.58	702,955	6,623	807	32	01	720	28	2183,2182,2173,2192

0.0 Report on LAS Statistics (By Tile) - continued

TNAME	Point Density	Average GSD	Total Points	X Min	X Max	Y Min	Y Max	Z Min	Z MAX	GPS Min	GPS Max	1st Returns	2nd Returns	3rd Returns	Other Returns	Min Int	Max Int	Mean Int	Flightlines
764_960	0.16	2.48	662,566	764000.00	765999.98	960000.00	961999.99	659.85	739.23	-14380865.19	-14201920.09	649,372	10,342	2,657	195	01	60	25	2182,2183,2192,2202
764_962	0.13	2.73	678,419	764000.00	765999.98	962000.00	963999.99	640.80	762.99	-14205775.49	-14201919.75	535,142	102,813	35,819	4,645	01	67	24	2202,2192,2212
764_964	0.13	2.76	547,728	764000.00	765999.99	964000.00	965999.99	658.27	748.71	-14209358.54	-14205495.71	526,051	16,394	4,875	408	01	101	41	2212,2202,2222
764_966	0.13	2.82	565,026	764000.00	765999.99	966000.00	967999.99	619.62	731.89	-14213515.75	-14205766.17	503,804	43,272	15,312	2,638	01	1,780	46	2222,2212,2232,2242
764_968	0.13	2.82	711,232	764000.00	765999.99	968000.00	969999.98	621.02	740.03	-14369701.83	-14209348.72	502,600	139,831	56,864	11,937	01	360	32	2222,2232,2242,2252
764_970	0.12	2.93	482,480	764000.00	765999.99	970000.00	971999.99	627.51	743.69	-14373206.82	-14213511.02	466,813	10,156	4,447	1,064	01	91	40	2242,2252,2262
764_972	0.12	2.83	507,932	764000.00	765999.99	972000.00	973999.99	655.97	744.25	-14373520.61	-14369695.27	497,938	6,013	3,250	731	01	81	37	2252,2262,2272
764_974	0.14	2.69	605,462	764000.01	765999.99	974000.00	975999.99	648.59	756.40	-14377005.08	-14373199.71	555,019	32,711	14,509	3,223	01	92	43	2262,2272,2282
764_976	0.13	2.82	519,558	764000.00	765999.99	976000.00	977999.99	649.36	733.75	-14377359.46	-14373512.75	503,852	10,678	4,144	884	01	112	51	2272,2282,2292
766_926	0.13	2.78	561,851	766000.00	767999.99	926000.00	927999.99	614.18	723.50	-14194111.01	-14183459.45	517,799	29,491	12,210	2,351	01	220	41	1991,2001,2011
766_928	0.12	2.85	559,314	766000.01	767999.99	928000.00	929999.99	609.72	712.67	-14194110.33	-13950793.53	492,658	43,684	18,911	4,061	01	580	39	2011,2001,2021
766_930	0.13	2.81	564,709	766000.00	767999.99	930000.00	931999.99	617.26	724.10	-14194109.46	-13950792.55	505,712	36,955	17,539	4,503	01	99	46	2021,2011,2031
766_932	0.08	3.66	302,771	766000.00	767999.99	932000.00	933999.99	634.98	717.89	-14176662.14	-13567859.57	298,166	3,526	977	102	01	740	37	2031,2021,2041,2051
766_934	0.09	3.41	345,916	766000.01	767999.99	934000.01	935999.99	644.51	701.11	-14177104.23	-13567859.54	345,011	811	93	01	01	97	25	2041,2051,2061
766_936	0.12	2.91	483,302	766000.00	767999.99	936000.00	937999.99	630.72	726.13	-14180414.69	-14176658.16	471,707	9,258	2,195	142	01	65	25	2051,2061,2072
766_938	0.12	2.92	474,371	766000.00	767999.99	938000.00	939999.99	633.98	719.38	-14180745.26	-14177096.32	470,021	3,717	606	27	01	520	27	2072,2061,2081
766_940	0.12	2.94	463,913	766000.00	767999.99	940000.00	941999.99	646.40	689.56	-14184105.26	-14180407.46	463,905	08	00	00	01	198	25	2072,2081,2091

0.0 Report on LAS Statistics (By Tile) - continued

TNAME	Point Density	Average GSD	Total Points	X Min	X Max	Y Min	Y Max	Z Min	Z MAX	GPS Min	GPS Max	1st Returns	2nd Returns	3rd Returns	Other Returns	Min Int	Max Int	Mean Int	Flightlines
766_942	0.11	3.00	444,925	766000.00	767999.99	942000.00	943999.99	642.77	715.69	-14200166.36	-14180738.21	443,468	1,283	165	09	01	260	27	2081,2091,2101
766_944	0.11	2.99	447,144	766000.00	767999.99	944000.00	945999.99	640.25	688.96	-14203899.81	-14184097.87	447,129	15	00	00	01	280	27	2091,2101,2111
766_946	0.12	2.91	472,283	766000.00	767999.99	946000.00	947999.99	636.89	717.22	-14204195.05	-14200159.27	471,776	413	84	10	01	620	25	2111,2101,2121
766_948	0.13	2.80	508,697	766000.01	767999.98	948000.00	949999.99	651.71	693.25	-14207524.54	-14203891.41	508,657	40	00	00	01	62	25	2111,2121,2131
766_950	0.13	2.83	509,074	766000.00	767999.99	950000.00	951999.98	638.40	726.08	-14211261.79	-14204185.65	501,090	6,457	1,426	101	01	90	29	2121,2131,2141,2151
766_952	0.12	2.89	500,278	766000.00	767999.99	952000.00	953999.99	640.07	756.49	-14368647.47	-14207835.39	478,761	16,333	4,700	484	01	5,100	27	2141,2151,2161
766_954	0.12	2.88	487,794	766000.00	767999.98	954000.00	955999.99	651.57	745.18	-14368963.96	-14211253.45	482,798	4,025	901	70	01	540	27	2151,2161,2173
766_956	0.13	2.76	526,843	766000.00	767999.99	956000.00	957999.99	665.68	726.57	-14380858.49	-14368644.30	524,857	1,736	244	06	01	1,720	29	2161,2173,2182,2183
766_958	0.18	2.35	728,896	766000.00	767999.99	958000.00	959999.99	675.42	722.36	-14380858.43	-14201929.78	726,455	2,303	132	06	01	63	28	2182,2183,2173,2192
766_960	0.17	2.43	777,056	766000.00	767999.99	960000.00	961999.99	647.49	768.90	-14380858.24	-14201928.48	674,961	75,163	23,858	3,074	01	580	28	2192,2182,2183,2202
766_962	0.13	2.73	889,292	766000.00	767999.99	962000.00	963999.99	618.73	758.62	-14205783.68	-14201928.03	535,436	253,418	88,434	12,004	01	76	19	2202,2192,2212
766_964	0.13	2.74	908,253	766000.01	767999.99	964000.00	965999.99	611.36	753.34	-14209350.93	-14205488.06	534,358	248,693	105,254	19,948	01	880	22	2202,2212,2222
766_966	0.13	2.82	697,817	766000.00	767999.99	966000.00	967999.99	615.07	745.11	-14213513.09	-14205774.11	503,489	124,886	56,448	12,994	01	880	38	2212,2222,2232,2242
766_968	0.13	2.77	706,755	766000.00	767999.99	968000.00	969999.99	624.15	746.03	-14369709.40	-14209348.06	522,692	127,977	47,730	8,356	01	760	32	2232,2242,2222,2252
766_970	0.12	2.86	583,863	766000.00	767999.99	970000.00	971999.99	641.58	753.04	-14373199.62	-14213503.50	487,996	68,993	23,557	3,317	01	85	32	2252,2242,2262
766_972	0.12	2.92	471,548	766000.01	767999.99	972000.00	973999.99	669.07	710.96	-14373527.92	-14369701.75	470,798	660	89	01	01	84	36	2252,2262,2272
766_974	0.13	2.79	521,052	766000.00	767999.99	974000.00	975999.98	659.99	757.16	-14376998.11	-14373192.56	514,010	4,820	1,838	384	01	119	41	2262,2272,2282

0.0 Report on LAS Statistics (By Tile) - continued

TNAME	Point Density	Average GSD	Total Points	X Min	X Max	Y Min	Y Max	Z Min	Z MAX	GPS Min	GPS Max	1st Returns	2nd Returns	3rd Returns	Other Returns	Min Int	Max Int	Mean Int	Flightlines
766_976	0.12	2.96	459,177	766000.00	767999.99	976000.00	977999.99	663.49	720.55	-14377366.81	-14373521.01	458,203	885	86	03	01	111	45	2282,2272,2292
768_926	0.12	2.93	687,604	768000.00	769999.99	926000.00	927999.99	591.98	717.81	-14194103.51	-14183451.41	466,918	147,335	62,146	11,205	01	1,920	31	2001,1991,2011
768_928	0.13	2.79	618,587	768000.00	769999.99	928000.00	929999.98	604.15	711.87	-14194103.07	-13950801.05	513,807	67,665	30,731	6,384	01	111	39	2001,2011,2021
768_930	0.14	2.67	683,476	768000.00	769999.99	930000.00	931999.99	603.14	717.91	-14194102.14	-13950800.10	559,268	75,860	38,905	9,443	01	760	46	2011,2021,2031
768_932	0.08	3.57	325,350	768000.00	769999.99	932000.00	933999.99	633.70	756.88	-14176658.08	-13567866.29	314,597	7,093	3,044	616	01	260	45	2021,2031,2041,2051
768_934	0.09	3.41	347,857	768000.00	769999.98	934000.00	935999.99	641.49	749.29	-14177111.38	-13567866.26	343,118	3,963	722	54	01	85	29	2041,2051,2061
768_936	0.11	3.01	457,293	768000.01	769999.98	936000.00	937999.99	627.65	719.24	-14180407.57	-14176651.23	441,235	12,661	3,181	216	01	142	27	2051,2061,2072
768_938	0.11	3.01	471,988	768000.00	769999.99	938000.00	939999.99	613.52	712.37	-14180752.66	-14177103.76	441,001	25,201	5,459	327	01	480	28	2072,2061,2081
768_940	0.12	2.86	496,572	768000.00	769999.99	940000.00	941999.99	624.22	701.84	-14184098.40	-14180400.57	490,400	5,301	836	35	01	53	26	2081,2072,2091
768_942	0.12	2.88	484,827	768000.00	769999.99	942000.00	943999.98	643.64	706.43	-14200174.02	-14180745.41	483,511	1,095	211	10	01	57	28	2081,2091,2101
768_944	0.12	2.93	471,226	768000.00	769999.99	944000.00	945999.99	629.33	716.46	-14203892.97	-14184090.83	467,395	3,283	496	52	01	120	31	2101,2091,2111
768_946	0.11	2.98	511,234	768000.00	769999.99	946000.00	947999.99	618.40	732.32	-14204202.90	-14200165.50	450,184	47,026	12,955	1,069	01	5,100	25	2111,2101,2121
768_948	0.12	2.84	521,229	768000.00	769999.99	948000.00	949999.99	617.70	721.22	-14207517.45	-14203884.75	494,983	21,202	4,764	280	01	260	29	2121,2111,2131
768_950	0.13	2.77	551,396	768000.00	769999.99	950000.00	951999.99	627.96	728.87	-14211254.26	-14204193.50	522,335	23,712	4,983	366	01	480	29	2131,2121,2141,2151
768_952	0.13	2.78	521,338	768000.00	769999.99	952000.00	953999.98	653.00	730.24	-14368643.87	-14207508.45	517,209	3,385	693	51	01	92	29	2141,2151,2131,2161
768_954	0.12	2.95	475,466	768000.00	769999.99	954000.01	955999.99	647.26	740.82	-14368971.03	-14211246.19	459,627	12,616	2,997	226	01	520	25	2161,2151,2173
768_956	0.13	2.77	525,275	768000.00	769999.99	956000.00	957999.99	658.34	712.98	-14380851.63	-14368637.33	522,895	2,081	281	18	01	157	26	2161,2173,2183,2182

0.0 Report on LAS Statistics (By Tile) - continued

TNAME	Point Density	Average GSD	Total Points	X Min	X Max	Y Min	Y Max	Z Min	Z MAX	GPS Min	GPS Max	1st Returns	2nd Returns	3rd Returns	Other Returns	Min Int	Max Int	Mean Int	Flightlines
768_958	0.19	2.27	789,547	768000.00	769999.99	958000.00	959999.99	663.90	752.51	-14380851.57	-14201938.60	773,286	13,183	2,875	203	01	188	28	2182,2173,2183,2192
768_960	0.16	2.48	989,526	768000.00	769999.99	960000.00	961999.99	605.18	759.71	-14380851.41	-14201937.25	651,835	253,697	75,147	8,847	01	400	20	2183,2182,2192,2202
768_962	0.13	2.79	832,689	768000.00	769999.99	962000.00	963999.99	605.14	746.09	-14205791.59	-14201936.97	512,890	220,471	85,056	14,272	01	209	20	2192,2202,2212
768_964	0.13	2.79	803,500	768000.00	769999.99	964000.00	965999.99	610.34	755.59	-14209343.41	-14205480.62	514,315	196,054	78,508	14,623	01	90	25	2212,2202,2222
768_966	0.13	2.81	588,882	768000.00	769999.99	966000.00	967999.99	623.45	753.55	-14213499.54	-14205782.39	507,226	54,029	23,143	4,484	01	620	46	2222,2212,2232,2242
768_968	0.13	2.78	528,517	768000.00	769999.99	968000.00	969999.99	663.68	751.55	-14369716.81	-14209333.91	518,544	6,684	2,747	542	01	88	38	2242,2232,2222,2252
768_970	0.12	2.89	486,604	768000.00	769999.99	970000.00	971999.99	658.76	768.17	-14373192.27	-14213495.98	480,437	4,208	1,590	369	01	860	38	2242,2252,2262
768_972	0.12	2.84	499,250	768000.00	769999.99	972000.00	973999.98	669.75	712.12	-14373535.07	-14369709.52	496,382	2,619	247	02	01	88	38	2252,2262,2272
768_974	0.13	2.82	508,004	768000.00	769999.99	974000.01	975999.99	666.79	735.16	-14376990.82	-14373185.50	501,418	5,593	928	65	01	95	43	2262,2272,2282
768_976	0.11	3.09	422,344	768000.00	769999.99	976000.00	977999.99	666.85	718.43	-14377374.04	-14373528.17	418,821	3,081	415	27	01	99	47	2272,2282,2292
770_926	0.13	2.77	585,083	770000.00	771999.99	926000.00	927999.99	591.65	707.58	-14194094.80	-14183444.20	519,800	44,521	17,480	3,282	01	186	40	1991,2001,2011
770_928	0.13	2.83	747,054	770000.00	771999.99	928000.00	929999.99	582.15	717.53	-14194094.50	-13950809.00	499,900	162,589	70,531	14,034	01	420	32	2011,2001,2021
770_930	0.13	2.73	1,237,580	770000.00	771999.99	930000.00	931999.99	577.39	726.44	-14194093.72	-13950808.01	535,560	429,153	219,569	53,298	01	150	21	2021,2011,2031
770_932	0.07	3.67	436,642	770000.00	771999.98	932000.00	933999.99	584.46	728.60	-14176651.59	-13567873.28	296,266	91,296	39,609	9,471	01	94	29	2031,2021,2041,2051
770_934	0.08	3.48	439,319	770000.00	771999.99	934000.00	935999.99	587.81	721.30	-14177118.24	-13567873.29	329,762	90,283	18,220	1,054	01	227	20	2041,2051,2061
770_936	0.11	3.04	526,784	770000.00	771999.99	936000.00	937999.99	595.70	714.29	-14180400.65	-14176644.34	433,894	76,055	15,829	1,006	01	1,020	22	2061,2051,2072
770_938	0.11	3.01	485,120	770000.00	771999.99	938000.00	939999.99	608.27	713.81	-14180759.90	-14177111.05	442,044	34,138	8,325	613	01	1,640	28	2061,2072,2081

0.0 Report on LAS Statistics (By Tile) - continued

TNAME	Point Density	Average GSD	Total Points	X Min	X Max	Y Min	Y Max	Z Min	Z MAX	GPS Min	GPS Max	1st Returns	2nd Returns	3rd Returns	Other Returns	Min Int	Max Int	Mean Int	Flightlines
770_940	0.13	2.80	512,045	770000.00	771999.99	940000.00	941999.99	632.46	700.82	-14184091.65	-14180393.74	511,989	48	08	00	01	55	23	2081,2072,2091
770_942	0.13	2.83	498,197	770000.00	771999.99	942000.01	943999.99	651.38	674.99	-14200181.12	-14180752.13	498,174	23	00	00	01	81	28	2081,2091,2101
770_944	0.12	2.92	472,341	770000.01	771999.99	944000.00	945999.99	636.26	707.55	-14203886.31	-14184084.06	470,043	1,910	366	22	01	60	27	2091,2101,2111
770_946	0.12	2.90	581,267	770000.00	771999.99	946000.00	947999.99	611.77	737.44	-14204210.34	-14200172.29	474,509	83,460	21,665	1,633	01	860	22	2111,2101,2121
770_948	0.12	2.92	527,914	770000.00	771999.99	948000.00	949999.99	607.02	730.66	-14207860.42	-14203878.09	470,114	44,634	12,054	1,112	01	240	28	2121,2111,2131,2141
770_950	0.13	2.78	535,834	770000.00	771999.99	950000.00	951999.99	619.14	739.13	-14211247.92	-14204201.02	516,489	15,175	3,851	319	01	2,100	28	2131,2121,2141,2151
770_952	0.13	2.78	533,132	770000.00	771999.99	952000.00	953999.99	629.49	727.83	-14368637.38	-14207505.74	516,113	13,402	3,327	290	01	174	32	2141,2151,2131,2161
770_954	0.11	2.98	536,066	770000.00	771999.99	954000.00	955999.98	631.32	744.94	-14368978.66	-14211238.98	451,938	67,162	15,776	1,190	01	72	27	2161,2151,2173
770_956	0.15	2.62	582,751	770000.00	771999.99	956000.00	957999.99	651.88	720.38	-14380844.39	-14368630.32	580,957	1,688	102	04	01	65	31	2173,2161,2183,2182
770_958	0.20	2.24	941,458	770000.00	771999.99	958000.00	959999.99	618.71	736.42	-14380844.44	-14201946.95	799,554	107,854	31,261	2,789	01	5,100	27	2173,2183,2182,2192
770_960	0.15	2.56	814,833	770000.00	771999.99	960000.00	961999.99	600.80	751.07	-14380844.46	-14201945.73	612,299	145,159	49,934	7,441	01	192	23	2192,2183,2182,2202
770_962	0.13	2.81	776,632	770000.00	771999.99	962000.00	963999.99	604.48	759.00	-14205799.53	-14201945.46	506,361	187,484	70,788	11,999	01	167	23	2192,2202,2212
770_964	0.13	2.81	671,770	770000.00	771999.99	964000.00	965999.99	627.23	754.98	-14209336.07	-14205473.20	508,413	112,039	44,102	7,216	01	197	30	2212,2202,2222
770_966	0.13	2.78	535,634	770000.01	771999.99	966000.00	967999.99	666.88	748.66	-14213492.11	-14205790.30	519,111	10,880	4,675	968	01	95	48	2222,2212,2232,2242
770_968	0.12	2.86	491,570	770000.01	771999.99	968000.00	969999.99	679.76	730.25	-14369722.49	-14209333.11	489,319	1,934	294	23	01	81	39	2242,2232,2222,2252
770_970	0.12	2.85	493,094	770000.00	771999.99	970000.00	971999.99	675.38	707.04	-14373185.18	-14213488.58	493,031	61	02	00	01	82	35	2242,2252,2262
770_972	0.13	2.76	529,377	770000.00	771999.99	972000.01	973999.99	677.12	741.60	-14373542.41	-14369717.10	527,137	1,813	345	82	01	180	45	2262,2252,2272

0.0 Report on LAS Statistics (By Tile) - continued

TNAME	Point Density	Average GSD	Total Points	X Min	X Max	Y Min	Y Max	Z Min	Z MAX	GPS Min	GPS Max	1st Returns	2nd Returns	3rd Returns	Other Returns	Min Int	Max Int	Mean Int	Flightlines
770_974	0.13	2.82	504,932	770000.00	771999.99	974000.00	975999.99	665.63	713.55	-14376983.79	-14373178.33	504,713	216	03	00	01	95	44	2262,2272,2282
770_976	0.11	3.03	440,667	770000.01	771999.99	976000.00	977999.99	658.22	713.50	-14377381.42	-14373535.49	437,021	2,967	621	58	01	101	52	2272,2282,2292
772_926	0.12	2.86	651,776	772000.00	773999.99	926000.00	927999.99	588.05	718.28	-14194087.53	-14183437.08	489,321	113,018	41,203	8,234	01	3,160	33	2001,1991,2011
772_928	0.13	2.79	923,807	772000.00	773999.99	928000.00	929999.99	561.97	721.90	-14194087.00	-13950817.24	512,879	269,617	116,145	25,166	01	980	25	2011,2001,2021
772_930	0.13	2.74	1,128,134	772000.00	773999.99	930000.00	931999.99	567.80	727.32	-14194086.37	-13950816.20	534,874	363,002	182,831	47,427	01	160	22	2011,2021,2031
772_932	0.07	3.82	483,039	772000.00	773999.99	932000.00	933999.99	577.33	728.43	-13954376.44	-13567880.14	273,476	148,466	51,570	9,527	01	620	20	2021,2031,2041
772_934	0.08	3.55	467,575	772000.00	773999.99	934000.00	935999.99	587.19	730.23	-14177125.07	-13567880.14	317,240	122,483	26,260	1,592	01	87	16	2041,2051,2061
772_936	0.11	3.01	482,843	772000.00	773999.99	936000.00	937999.99	612.80	720.91	-14180393.79	-14176637.68	440,348	33,975	8,015	505	01	90	26	2061,2051,2072
772_938	0.13	2.79	526,711	772000.00	773999.99	938000.00	939999.99	620.13	716.90	-14180766.99	-14177117.99	515,634	8,278	2,568	231	01	580	26	2072,2061,2081
772_940	0.13	2.82	508,717	772000.00	773999.99	940000.00	941999.99	625.98	707.31	-14184084.76	-14180386.54	504,304	3,639	727	47	01	360	27	2081,2072,2091
772_942	0.12	2.90	476,821	772000.01	773999.99	942000.00	943999.99	640.21	724.40	-14200189.41	-14180759.48	474,435	1,856	497	33	01	112	25	2081,2091,2101
772_944	0.13	2.82	505,818	772000.00	773999.99	944000.00	945999.99	644.98	719.01	-14203879.54	-14184077.08	504,907	730	175	06	01	65	25	2101,2091,2111
772_946	0.13	2.80	524,203	772000.00	773999.99	946000.00	947999.99	613.70	712.78	-14204217.74	-14200180.09	508,830	11,941	3,185	247	01	181	29	2111,2101,2121
772_948	0.12	2.85	599,610	772000.00	773999.99	948000.01	949999.99	599.27	730.30	-14207867.81	-14203871.03	491,486	84,811	21,630	1,683	01	202	24	2121,2111,2131,2141
772_950	0.12	2.85	667,251	772000.01	773999.99	950000.00	951999.99	598.71	752.93	-14211239.34	-14204208.52	492,717	133,788	37,586	3,160	01	200	22	2141,2131,2121,2151
772_952	0.11	2.98	630,148	772000.00	773999.99	952000.00	953999.99	610.70	752.92	-14368630.43	-14207858.32	449,772	138,196	38,775	3,405	01	700	21	2141,2151,2161
772_954	0.11	2.96	545,679	772000.00	773999.99	954000.00	955999.99	631.18	886.83	-14368986.12	-14211232.01	456,384	67,446	19,923	1,926	01	1,040	26	2151,2161,2173

0.0 Report on LAS Statistics (By Tile) - continued

TNAME	Point Density	Average GSD	Total Points	X Min	X Max	Y Min	Y Max	Z Min	Z MAX	GPS Min	GPS Max	1st Returns	2nd Returns	3rd Returns	Other Returns	Min Int	Max Int	Mean Int	Flightlines
772_956	0.15	2.62	686,009	772000.00	773999.99	956000.00	957999.99	613.71	733.41	-14380837.11	-14368623.81	582,489	80,062	21,693	1,765	01	77	26	2161,2173,2183,2182
772_958	0.19	2.29	1,111,413	772000.00	773999.99	958000.00	959999.99	596.20	745.07	-14380837.12	-14201955.21	764,475	251,353	84,865	10,720	01	61	20	2182,2173,2183,2192
772_960	0.16	2.54	1,045,782	772000.00	773999.99	960000.00	961999.99	598.90	749.08	-14380837.14	-14201953.91	620,927	302,611	106,531	15,713	01	720	16	2183,2192,2182,2202
772_962	0.12	2.86	681,250	772000.00	773999.99	962000.00	963999.99	624.12	751.09	-14205807.29	-14201953.67	488,184	141,065	45,999	6,002	01	180	24	2202,2192,2212
772_964	0.13	2.81	562,916	772000.00	773999.99	964000.00	965999.99	639.57	748.74	-14209328.83	-14205465.79	507,889	40,899	12,429	1,699	01	840	37	2212,2202,2222
772_966	0.13	2.77	530,637	772000.00	773999.98	966000.00	967999.99	665.87	744.44	-14213490.48	-14205798.30	522,040	6,339	2,012	246	01	196	46	2222,2232,2212,2242
772_968	0.12	2.84	498,608	772000.00	773999.99	968000.00	969999.99	662.99	746.94	-14369731.18	-14209664.35	494,666	2,722	1,044	176	01	220	38	2232,2242,2252
772_970	0.13	2.81	508,168	772000.00	773999.99	970000.00	971999.99	672.59	742.67	-14373177.95	-14213480.89	506,291	1,449	392	36	01	240	35	2242,2252,2262
772_972	0.13	2.79	541,038	772000.00	773999.99	972000.00	973999.97	662.88	759.26	-14373549.88	-14369724.49	513,526	18,521	7,513	1,478	01	3,140	44	2252,2262,2272
772_974	0.13	2.83	501,871	772000.00	773999.99	974000.00	975999.99	668.42	719.74	-14376976.61	-14373171.22	499,983	1,648	234	06	01	190	44	2272,2262,2282
772_976	0.12	2.92	503,445	772000.00	773999.99	976000.00	977999.99	651.18	732.87	-14377388.62	-14373542.91	469,301	23,989	8,920	1,235	01	1,180	48	2282,2272,2292
774_926	0.13	2.78	749,028	774000.00	775999.99	926000.00	927999.99	549.71	716.09	-14194080.02	-14183429.66	516,724	161,446	58,734	12,124	01	780	30	2001,1991,2011
774_928	0.12	2.84	977,571	774000.00	775999.99	928000.00	929999.99	558.19	719.88	-14194079.47	-13950825.31	494,743	314,129	138,987	29,712	01	620	23	2011,2001,2021
774_930	0.13	2.77	739,468	774000.00	775999.99	930000.00	931999.99	594.15	724.98	-14194078.63	-13950824.31	521,946	135,641	65,764	16,117	01	94	37	2021,2011,2031
774_932	0.07	3.75	305,369	774000.00	775999.99	932000.00	933999.99	604.43	712.23	-14176631.95	-13567886.83	284,078	16,478	4,274	539	01	90	36	2021,2031,2041,2051
774_934	0.08	3.57	337,218	774000.00	775999.99	934000.00	935999.99	622.45	736.01	-14177132.13	-13567886.96	314,053	17,899	4,876	390	01	92	25	2041,2051,2061
774_936	0.12	2.93	471,995	774000.00	775999.99	936000.00	937999.99	638.24	721.02	-14180386.41	-14176631.02	467,531	3,538	865	61	01	52	27	2061,2051,2072

0.0 Report on LAS Statistics (By Tile) - continued

TNAME	Point Density	Average GSD	Total Points	X Min	X Max	Y Min	Y Max	Z Min	Z MAX	GPS Min	GPS Max	1st Returns	2nd Returns	3rd Returns	Other Returns	Min Int	Max Int	Mean Int	Flightlines
774_938	0.12	2.89	491,485	774000.00	775999.99	938000.00	939999.99	636.06	727.57	-14180773.99	-14177124.71	479,473	9,113	2,655	244	01	172	24	2061,2072,2081
774_940	0.11	2.96	456,239	774000.00	775999.99	940000.00	941999.99	643.59	654.48	-14184077.56	-14180380.16	456,232	07	00	00	06	52	27	2081,2072,2091
774_942	0.12	2.94	463,501	774000.00	775999.99	942000.00	943999.99	643.80	655.02	-14200197.32	-14180766.63	463,501	00	00	00	09	57	24	2091,2081,2101
774_944	0.13	2.76	527,007	774000.00	775999.99	944000.00	945999.99	635.93	698.08	-14203872.48	-14184070.22	525,945	830	213	19	01	63	24	2101,2091,2111
774_946	0.13	2.81	571,506	774000.01	775999.99	946000.00	947999.99	608.99	720.85	-14204225.48	-14200187.68	508,130	51,064	11,518	794	01	5,100	26	2111,2101,2121
774_948	0.13	2.82	671,764	774000.00	775999.99	948000.00	949999.99	597.01	732.80	-14207875.49	-14203864.08	502,841	134,269	32,167	2,487	01	320	22	2121,2111,2131,2141
774_950	0.12	2.84	687,087	774000.00	775999.99	950000.00	951999.99	590.56	742.64	-14211233.74	-14207487.19	495,117	147,205	40,908	3,857	01	560	21	2131,2141,2151
774_952	0.11	2.96	500,602	774000.00	775999.99	952000.00	953999.99	625.77	744.21	-14368623.77	-14207866.00	455,702	33,819	10,137	944	01	68	30	2141,2151,2161
774_954	0.13	2.81	665,105	774000.00	775999.99	954000.00	955999.99	592.59	734.82	-14368992.81	-14211224.86	505,161	128,304	29,528	2,112	01	740	23	2161,2151,2173
774_956	0.14	2.63	728,366	774000.00	775999.99	956000.02	957999.99	586.61	763.33	-14380829.90	-14368616.52	577,408	112,012	35,066	3,880	01	1,200	26	2173,2161,2182,2183
774_958	0.18	2.33	1,197,353	774000.00	775999.99	958000.00	959999.99	593.10	749.47	-14380829.91	-14201963.39	735,760	342,136	107,460	11,997	01	5,100	18	2173,2183,2182,2192
774_960	0.16	2.49	823,847	774000.00	775999.99	960000.00	961999.99	612.25	750.89	-14380829.89	-14201962.13	643,002	137,137	39,314	4,394	01	380	24	2183,2192,2182,2202
774_962	0.13	2.82	650,977	774000.00	775999.99	962000.00	963999.98	623.15	745.00	-14205815.38	-14201961.85	504,148	111,517	31,609	3,703	01	300	25	2202,2192,2212
774_964	0.13	2.78	543,060	774000.00	775999.99	964000.00	965999.98	644.99	743.96	-14209321.52	-14205458.16	518,110	18,397	5,714	839	01	145	39	2212,2202,2222
774_966	0.14	2.71	552,089	774000.00	775999.99	966000.01	967999.99	662.55	717.57	-14213482.82	-14205806.12	545,697	5,243	1,075	74	01	118	54	2222,2212,2232,2242
774_968	0.13	2.80	564,962	774000.00	775999.99	968000.01	969999.99	652.51	745.33	-14369739.02	-14209311.30	511,358	39,152	12,585	1,867	01	164	39	2232,2242,2222,2252
774_970	0.13	2.80	584,805	774000.00	775999.99	970000.00	971999.99	652.43	759.34	-14373170.89	-14213473.48	509,276	50,267	21,066	4,196	01	89	38	2252,2242,2262

0.0 Report on LAS Statistics (By Tile) - continued

TNAME	Point Density	Average GSD	Total Points	X Min	X Max	Y Min	Y Max	Z Min	Z MAX	GPS Min	GPS Max	1st Returns	2nd Returns	3rd Returns	Other Returns	Min Int	Max Int	Mean Int	Flightlines
774_972	0.12	2.93	709,972	774000.00	775999.99	972000.00	973999.99	624.02	753.65	-14373557.54	-14369731.62	465,973	163,368	68,750	11,881	01	840	31	2252,2262,2272
774_974	0.12	2.88	619,741	774000.00	775999.99	974000.00	975999.99	621.34	750.74	-14376969.52	-14373164.04	483,637	90,754	38,129	7,221	01	600	39	2272,2262,2282
774_976	0.12	2.85	695,193	774000.00	775999.99	976000.00	977999.99	616.22	759.27	-14377395.68	-14373550.35	491,174	132,680	58,494	12,845	01	156	41	2282,2272,2292
776_926	0.13	2.81	806,988	776000.00	777999.99	926000.00	927999.99	556.69	740.94	-14194072.55	-14183422.49	508,430	196,498	85,052	17,008	01	240	29	2001,1991,2011
776_928	0.13	2.80	743,954	776000.00	777999.99	928000.00	929999.99	583.90	742.11	-14194072.01	-13950833.27	512,014	153,140	65,451	13,349	01	170	36	2011,2001,2021
776_930	0.13	2.74	769,482	776000.00	777999.99	930000.00	931999.99	572.71	716.78	-14194071.01	-13950832.25	532,588	149,142	70,682	17,070	01	186	36	2021,2011,2031
776_932	0.07	3.73	452,434	776000.00	777999.99	932000.00	933999.99	574.27	723.84	-14176629.06	-13567893.79	287,462	109,951	45,301	9,720	01	90	26	2031,2021,2041,2051
776_934	0.10	3.19	588,765	776000.00	777999.99	934000.00	935999.97	589.36	725.28	-14177139.25	-13567893.79	392,301	155,211	38,672	2,581	01	1,200	17	2041,2051,2061
776_936	0.12	2.91	658,547	776000.00	777999.99	936000.00	937999.99	605.71	742.76	-14180380.07	-14176624.30	473,720	146,241	36,202	2,384	01	76	18	2051,2061,2072,2071
776_938	0.12	2.86	579,427	776000.00	777999.99	938000.00	939999.99	626.60	742.55	-14180781.28	-14177131.57	489,291	66,943	21,201	1,992	01	54	22	2072,2061,2071,2081
776_940	0.13	2.83	502,906	776000.00	777999.99	940000.00	941999.99	647.74	723.94	-14184070.81	-14180372.81	501,065	1,432	383	26	01	56	26	2072,2081,2071,2091
776_942	0.12	2.93	472,843	776000.00	777999.99	942000.00	943999.99	646.02	722.38	-14200204.74	-14180773.95	465,821	5,537	1,406	79	01	55	25	2091,2081,2101
776_944	0.12	2.89	490,559	776000.00	777999.99	944000.00	945999.99	628.59	724.25	-14203865.50	-14184063.36	477,899	10,080	2,376	204	01	121	26	2101,2091,2111
776_946	0.13	2.75	629,349	776000.00	777999.99	946000.00	947999.99	611.82	734.28	-14204233.21	-14200195.57	530,704	77,205	19,843	1,597	01	5,100	22	2111,2101,2121
776_948	0.12	2.84	631,057	776000.00	777999.99	948000.00	949999.98	595.27	735.04	-14207880.54	-14203857.05	496,368	107,239	25,591	1,859	01	660	22	2111,2121,2131,2141
776_950	0.13	2.80	809,692	776000.00	777999.99	950000.00	951999.99	585.22	748.92	-14211226.65	-14207479.90	508,847	231,538	63,555	5,752	01	740	17	2131,2141,2151
776_952	0.12	2.89	722,881	776000.00	777999.99	952000.00	953999.99	590.43	763.60	-14368615.02	-14207873.65	478,666	185,994	53,069	5,152	01	220	19	2151,2141,2161

0.0 Report on LAS Statistics (By Tile) - continued

TNAME	Point Density	Average GSD	Total Points	X Min	X Max	Y Min	Y Max	Z Min	Z MAX	GPS Min	GPS Max	1st Returns	2nd Returns	3rd Returns	Other Returns	Min Int	Max Int	Mean Int	Flightlines
776_954	0.13	2.75	761,321	776000.00	777999.99	954000.00	955999.99	581.95	729.08	-14368999.79	-14211216.91	527,978	177,036	51,454	4,853	01	5,100	19	2161,2151,2173
776_956	0.15	2.62	728,867	776000.00	777999.99	956000.00	957999.99	585.95	728.33	-14380822.95	-14368609.46	583,135	114,558	28,993	2,181	01	60	24	2161,2173,2183,2182
776_958	0.18	2.36	858,808	776000.00	777999.99	958000.00	959999.99	608.35	747.97	-14380822.95	-14201972.00	717,119	109,365	29,534	2,790	01	1,440	27	2173,2183,2182,2192
776_960	0.15	2.56	659,343	776000.00	777999.99	960000.00	961999.99	625.15	742.12	-14380822.91	-14201970.94	608,285	36,971	12,345	1,742	01	88	28	2183,2182,2192,2202
776_962	0.13	2.78	536,842	776000.00	777999.98	962000.00	963999.99	635.07	723.12	-14205823.50	-14201970.64	516,983	15,204	4,156	499	01	200	30	2192,2202,2212
776_964	0.13	2.75	528,842	776000.00	777999.99	964000.00	965999.99	659.82	696.16	-14209314.00	-14205450.78	528,828	14	00	00	01	87	34	2202,2212,2222
776_966	0.13	2.74	545,296	776000.00	777999.99	966000.00	967999.99	651.74	726.37	-14213475.27	-14205813.79	531,407	10,597	2,921	371	01	140	47	2222,2212,2232,2242
776_968	0.13	2.78	594,586	776000.00	777999.99	968000.00	969999.99	651.83	751.92	-14369744.47	-14209303.98	517,654	52,777	20,104	4,051	01	740	40	2242,2232,2222,2252
776_970	0.09	3.33	566,335	776000.00	777999.99	970000.00	971999.99	620.97	855.00	-14373163.74	-14213466.02	361,625	139,340	55,075	10,295	01	5,100	28	2242,2252,2262
776_972	0.11	3.09	884,042	776000.00	777999.99	972000.00	973999.99	594.71	762.63	-14373564.95	-14369738.86	419,760	291,918	140,525	31,839	01	142	23	2262,2252,2272
776_974	0.12	2.91	927,351	776000.00	777999.99	974000.00	975999.99	594.74	760.66	-14376962.32	-14373157.09	472,588	275,200	142,168	37,395	01	3,640	26	2272,2262,2282
776_976	0.12	2.93	832,488	776000.00	777999.99	976000.00	977999.99	600.30	753.65	-14377402.74	-14373557.83	467,411	221,421	113,270	30,386	01	1,480	33	2282,2272,2292
778_926	0.13	2.74	583,592	778000.00	779999.99	926000.00	927999.99	587.31	696.83	-14194064.49	-14183415.13	532,674	37,659	11,305	1,954	01	89	43	1991,2001,2011
778_928	0.13	2.75	606,658	778000.00	779999.99	928000.00	929999.99	555.76	734.81	-14194064.20	-13950841.22	530,870	53,412	18,855	3,521	01	1,020	47	2011,2001,2021
778_930	0.13	2.76	701,057	778000.00	779999.99	930000.00	931999.99	559.39	709.70	-14194062.85	-13950840.20	526,438	122,696	43,122	8,801	01	148	40	2011,2021,2031
778_932	0.07	3.76	438,603	778000.00	779999.99	932000.00	933999.99	581.32	712.81	-14176620.89	-13567900.74	282,984	109,380	38,738	7,501	01	85	26	2031,2021,2041,2051
778_934	0.11	2.96	481,189	778000.00	779999.99	934000.00	935999.99	605.26	710.87	-14177146.34	-13567900.40	457,649	18,691	4,546	303	01	720	28	2041,2051,2061

0.0 Report on LAS Statistics (By Tile) - continued

TNAME	Point Density	Average GSD	Total Points	X Min	X Max	Y Min	Y Max	Z Min	Z MAX	GPS Min	GPS Max	1st Returns	2nd Returns	3rd Returns	Other Returns	Min Int	Max Int	Mean Int	Flightlines
778_936	0.11	2.98	468,842	778000.00	779999.99	936000.01	937999.99	617.37	715.64	-14180372.69	-14176617.44	451,386	14,002	3,216	238	01	133	27	2061,2051,2071
778_938	0.12	2.92	492,910	778000.00	779999.99	938000.00	939999.99	624.77	728.50	-14180788.63	-14177138.66	468,292	19,087	5,105	426	01	75	27	2061,2071,2081
778_940	0.13	2.83	506,656	778000.00	779999.99	940000.00	941999.99	641.55	725.92	-14184064.03	-14180366.06	500,496	4,708	1,337	115	01	59	26	2071,2081,2091
778_942	0.13	2.78	518,830	778000.01	779999.99	942000.00	943999.99	647.86	682.73	-14200212.31	-14180781.26	518,817	13	00	00	01	163	25	2091,2081,2101
778_944	0.12	2.88	486,269	778000.00	779999.99	944000.00	945999.98	639.40	721.21	-14203858.67	-14184056.30	481,420	3,915	872	62	01	2,860	26	2091,2101,2111
778_946	0.11	2.96	460,150	778000.00	779999.99	946000.00	947999.99	639.32	721.80	-14204240.38	-14200203.39	456,865	2,660	575	50	01	4,040	25	2101,2111,2121
778_948	0.12	2.88	499,848	778000.00	779999.99	948000.00	949999.98	627.27	723.95	-14207891.00	-14203850.07	482,005	14,402	3,227	214	01	98	26	2121,2111,2131,2141
778_950	0.12	2.86	637,678	778000.00	779999.99	950000.00	951999.99	584.52	728.10	-14211219.19	-14204237.82	488,548	115,051	31,358	2,721	01	340	22	2141,2131,2121,2151
778_952	0.12	2.89	720,223	778000.00	779999.99	952000.00	953999.99	579.15	730.45	-14368608.76	-14207472.46	478,575	178,954	56,761	5,933	01	2,020	19	2141,2151,2131,2161
778_954	0.13	2.78	700,046	778000.00	779999.99	954000.00	955999.99	579.98	721.85	-14369006.74	-14211209.60	519,368	139,538	37,933	3,207	01	1,640	22	2161,2151,2173
778_956	0.15	2.58	678,116	778000.00	779999.99	956000.00	957999.99	612.49	724.65	-14380815.92	-14368602.52	602,146	58,375	16,224	1,371	01	157	26	2161,2173,2183,2182
778_958	0.18	2.35	1,166,421	778000.00	779999.99	958000.00	959999.99	589.27	756.68	-14380815.94	-14201980.20	724,043	346,907	88,394	7,077	01	1,040	17	2173,2182,2183,2192
778_960	0.15	2.57	782,986	778000.00	779999.99	960000.00	961999.99	592.12	735.95	-14380815.94	-14201979.16	606,852	130,649	40,441	5,044	01	100	24	2182,2183,2192,2202
778_962	0.13	2.82	587,645	778000.00	779999.99	962000.00	963999.99	616.74	727.39	-14205831.51	-14201978.92	503,138	61,320	20,418	2,769	01	100	31	2202,2192,2212
778_964	0.13	2.78	650,897	778000.00	779999.99	964000.00	965999.99	610.88	728.83	-14209305.96	-14205443.27	516,479	95,985	33,514	4,919	01	1,140	31	2202,2212,2222
778_966	0.13	2.75	780,032	778000.00	779999.99	966000.00	967999.99	613.96	758.07	-14213467.87	-14205821.82	529,519	163,604	71,697	15,212	01	580	34	2222,2212,2232,2242
778_968	0.13	2.82	635,367	778000.00	779999.99	968000.00	969999.99	619.77	763.27	-14369752.40	-14209299.66	504,760	86,447	36,109	8,051	01	840	38	2232,2242,2222,2252

0.0 Report on LAS Statistics (By Tile) - continued

TNAME	Point Density	Average GSD	Total Points	X Min	X Max	Y Min	Y Max	Z Min	Z MAX	GPS Min	GPS Max	1st Returns	2nd Returns	3rd Returns	Other Returns	Min Int	Max Int	Mean Int	Flightlines
778_970	0.11	3.02	828,291	778000.00	779999.99	970000.00	971999.99	586.11	756.93	-14373156.82	-14213458.27	440,043	246,889	114,200	27,159	01	5,100	22	2252,2242,2262
778_972	0.12	2.84	1,090,412	778000.00	779999.99	972000.00	973999.98	589.24	758.74	-14373572.29	-14369744.72	497,692	361,457	184,393	46,870	01	240	21	2262,2252,2272
778_974	0.12	2.92	726,647	778000.00	779999.99	974000.00	975999.99	601.20	746.12	-14376954.99	-14373149.98	469,932	167,202	74,861	14,652	01	110	34	2272,2262,2282
778_976	0.12	2.94	480,510	778000.00	779999.99	976000.00	977999.98	647.60	743.97	-14377409.83	-14373565.15	461,914	12,569	4,846	1,181	01	580	55	2282,2272,2292
780_926	0.12	2.87	526,493	780000.00	781999.99	926000.00	927999.99	574.83	679.28	-14194056.48	-14183407.71	484,482	28,551	11,202	2,258	01	76	42	1991,2001,2011
780_928	0.12	2.86	627,294	780000.00	781999.99	928000.00	929999.99	542.90	688.08	-14194055.90	-13950849.13	489,247	99,420	32,488	6,139	01	880	35	2011,2001,2021
780_930	0.14	2.72	879,332	780000.00	781999.99	930000.00	931999.99	554.40	721.13	-14194055.14	-13950848.08	539,557	218,888	97,879	23,008	01	680	28	2021,2011,2031
780_932	0.07	3.73	384,307	780000.00	781999.98	932000.00	933999.99	575.73	704.76	-14176617.91	-13567907.38	287,172	64,897	26,140	6,098	01	300	30	2021,2031,2041,2051
780_934	0.12	2.92	483,017	780000.00	781999.99	934000.00	935999.98	595.27	699.43	-14177153.26	-13567907.03	469,972	10,573	2,330	142	01	200	27	2041,2051,2061
780_936	0.11	3.03	454,502	780000.00	781999.98	936000.00	937999.99	602.49	716.93	-14180366.03	-14176610.44	436,793	14,406	3,121	182	01	51	24	2051,2061,2071
780_938	0.11	3.00	504,918	780000.00	781999.99	938000.00	939999.99	594.97	718.48	-14180796.12	-14177145.78	443,879	50,438	10,001	600	01	5,100	24	2061,2071,2081
780_940	0.13	2.80	534,684	780000.00	781999.99	940000.00	941999.99	624.62	741.11	-14184057.06	-14180358.73	510,300	20,282	3,868	234	01	59	29	2071,2081,2091
780_942	0.14	2.70	553,889	780000.00	781999.99	942000.00	943999.99	647.60	761.94	-14200219.50	-14180788.58	550,380	2,913	573	23	01	87	30	2091,2081,2101
780_944	0.13	2.80	516,382	780000.00	781999.99	944000.00	945999.98	653.15	758.28	-14203851.83	-14184049.35	511,238	4,019	1,044	81	01	59	30	2091,2101,2111
780_946	0.11	2.99	446,262	780000.00	781999.99	946000.00	947999.99	645.63	698.30	-14204248.05	-14200211.57	446,239	23	00	00	01	3,080	29	2111,2101,2121
780_948	0.12	2.88	502,579	780000.00	781999.99	948000.00	949999.99	627.90	728.23	-14207898.48	-14203843.38	484,074	14,692	3,526	287	01	79	33	2121,2111,2131,2141
780_950	0.13	2.82	619,852	780000.00	781999.99	950000.00	951999.99	594.56	724.36	-14211211.56	-14204238.91	504,828	91,456	21,924	1,644	01	260	25	2121,2131,2141,2151

0.0 Report on LAS Statistics (By Tile) - continued

TNAME	Point Density	Average GSD	Total Points	X Min	X Max	Y Min	Y Max	Z Min	Z MAX	GPS Min	GPS Max	1st Returns	2nd Returns	3rd Returns	Other Returns	Min Int	Max Int	Mean Int	Flightlines
780_952	0.12	2.88	685,990	780000.00	781999.99	952000.00	953999.99	577.40	737.42	-14368602.18	-14207465.46	482,457	156,046	43,647	3,840	01	5,100	22	2141,2151,2131,2161
780_954	0.13	2.82	684,432	780000.01	781999.99	954000.00	955999.99	573.77	724.54	-14369014.05	-14211202.31	501,939	139,345	39,296	3,852	01	1,580	22	2161,2151,2173
780_956	0.14	2.67	815,490	780000.00	781999.99	956000.00	957999.99	574.82	720.13	-14380808.88	-14368595.30	562,622	192,091	55,761	5,016	01	660	20	2173,2161,2183,2182
780_958	0.18	2.37	1,116,433	780000.00	781999.99	958000.00	959999.99	575.30	817.55	-14380808.88	-14201988.36	715,010	301,093	91,144	9,186	01	3,220	19	2183,2173,2182,2192
780_960	0.15	2.60	797,500	780000.00	781999.99	960000.00	961999.99	588.73	738.66	-14380808.88	-14201987.19	594,125	148,219	48,755	6,401	01	94	24	2192,2182,2183,2202
780_962	0.13	2.78	654,927	780000.00	781999.99	962000.00	963999.99	604.97	746.37	-14205839.29	-14201986.89	518,615	97,312	34,032	4,968	01	68	30	2192,2202,2212
780_964	0.13	2.78	832,398	780000.00	781999.99	964000.00	965999.99	591.90	729.79	-14209298.56	-14205435.91	516,880	217,920	82,732	14,866	01	620	25	2202,2212,2222
780_966	0.13	2.79	836,230	780000.00	781999.99	966000.00	967999.99	588.27	744.80	-14213460.15	-14205829.82	514,881	205,186	94,809	21,354	01	760	31	2232,2222,2212,2242
780_968	0.12	2.89	1,006,699	780000.00	781999.99	968000.00	969999.99	579.55	754.02	-14369759.74	-14209695.08	477,647	326,750	160,585	41,717	01	220	20	2232,2242,2252
780_970	0.12	2.85	1,120,348	780000.00	781999.99	970000.00	971999.99	583.64	749.73	-14373149.85	-14213450.84	491,239	392,644	190,145	46,320	01	173	18	2242,2252,2262
780_972	0.11	3.05	884,462	780000.00	781999.99	972000.00	973999.99	596.93	757.73	-14373579.81	-14369752.67	431,181	286,493	136,214	30,574	01	90	23	2262,2252,2272
780_974	0.12	2.90	576,193	780000.00	781999.99	974000.00	975999.99	625.40	754.89	-14376947.91	-14373142.91	474,454	65,611	29,828	6,300	01	96	44	2272,2262,2282
780_976	0.12	2.86	496,958	780000.00	781999.99	976000.00	977999.99	666.19	743.45	-14377417.03	-14373572.62	488,616	5,556	2,333	453	01	105	50	2282,2272,2292
782_926	0.14	2.70	821,907	782000.00	783999.99	926000.00	927999.99	534.75	687.85	-14194048.48	-14183400.06	550,100	181,769	74,973	15,065	01	1,040	30	1991,2001,2011
782_928	0.12	2.85	807,076	782000.00	783999.99	928000.00	929999.99	533.56	687.81	-14194048.33	-13950857.06	492,993	207,893	87,487	18,703	01	5,100	28	2011,2001,2021
782_930	0.13	2.79	860,499	782000.00	783999.99	930000.00	931999.99	551.96	690.62	-14194047.99	-13950856.02	513,416	227,575	99,717	19,791	01	93	28	2021,2011,2031
782_932	0.07	3.80	335,084	782000.00	783999.97	932000.00	933999.99	585.02	688.70	-14176610.94	-13567914.53	277,802	37,639	16,404	3,239	01	85	31	2031,2021,2041,2051

0.0 Report on LAS Statistics (By Tile) - continued

TNAME	Point Density	Average GSD	Total Points	X Min	X Max	Y Min	Y Max	Z Min	Z MAX	GPS Min	GPS Max	1st Returns	2nd Returns	3rd Returns	Other Returns	Min Int	Max Int	Mean Int	Flightlines
782_934	0.11	3.03	437,796	782000.00	783999.99	934000.00	935999.99	607.37	680.18	-14177160.15	-13567914.38	436,917	739	131	09	01	54	29	2051,2041,2061
782_936	0.12	2.95	634,391	782000.00	783999.99	936000.00	937999.99	569.15	729.73	-14180358.57	-14176603.72	460,062	136,797	34,910	2,622	01	121	20	2061,2051,2071
782_938	0.11	2.97	559,260	782000.01	783999.99	938000.00	939999.99	588.90	720.92	-14180803.29	-14177152.67	453,406	83,408	20,867	1,579	01	77	24	2061,2071,2081
782_940	0.12	2.92	497,865	782000.00	783999.99	940000.00	941999.99	615.43	729.97	-14184049.60	-14180351.89	469,918	22,736	4,930	281	01	118	29	2081,2071,2091
782_942	0.13	2.80	518,136	782000.00	783999.99	942000.00	943999.99	624.97	739.17	-14200227.64	-14180795.82	509,573	6,902	1,521	140	01	128	32	2091,2081,2101
782_944	0.13	2.81	514,683	782000.00	783999.99	944000.00	945999.99	654.13	771.95	-14203844.86	-14184042.20	506,041	7,203	1,348	91	01	105	34	2101,2091,2111
782_946	0.13	2.78	549,375	782000.00	783999.99	946000.00	947999.98	644.18	814.92	-14204255.72	-14200218.44	518,469	24,761	5,718	427	01	59	28	2111,2101,2121
782_948	0.12	2.87	496,147	782000.00	783999.99	948000.00	949999.99	618.69	719.99	-14207906.11	-14203836.58	487,232	6,667	2,036	212	01	68	30	2121,2111,2131,2141
782_950	0.13	2.76	527,611	782000.01	783999.99	950000.00	951999.99	624.15	732.21	-14211204.10	-14207458.48	525,276	1,837	457	41	01	2,340	30	2141,2131,2151
782_952	0.12	2.94	519,644	782000.00	783999.99	952000.00	953999.99	615.24	731.63	-14368595.04	-14207458.49	462,546	46,860	9,646	592	01	1,940	27	2141,2131,2151,2161
782_954	0.12	2.94	579,445	782000.01	783999.98	954000.00	955999.99	573.58	716.18	-14369020.83	-14211195.19	461,510	98,043	18,569	1,323	01	3,320	24	2161,2151,2173
782_956	0.14	2.66	783,934	782000.00	783999.99	956000.00	957999.99	570.64	728.35	-14380801.83	-14368587.85	565,951	167,563	46,149	4,271	01	5,100	22	2161,2173,2183,2182
782_958	0.19	2.31	993,684	782000.00	783999.99	958000.00	959999.99	567.31	701.12	-14380801.83	-14201995.96	752,609	180,641	54,056	6,378	01	1,140	23	2173,2182,2183,2192
782_960	0.15	2.56	736,018	782000.00	783999.99	960000.00	961999.99	578.50	716.82	-14380801.84	-14201995.08	608,701	96,650	27,316	3,351	01	2,020	26	2192,2183,2182,2202
782_962	0.13	2.79	853,175	782000.00	783999.99	962000.00	963999.99	579.50	743.48	-14205847.38	-14201994.77	514,418	247,071	80,401	11,285	01	86	19	2202,2192,2212
782_964	0.13	2.75	875,378	782000.00	783999.99	964000.00	965999.99	571.72	739.16	-14209709.99	-14205428.56	529,797	236,462	91,506	17,613	01	380	25	2202,2212,2222,2232
782_966	0.13	2.74	1,019,308	782000.00	783999.99	966000.00	967999.99	573.47	747.83	-14213452.72	-14205837.49	533,210	304,073	147,072	34,953	01	740	26	2222,2212,2232,2242

0.0 Report on LAS Statistics (By Tile) - continued

TNAME	Point Density	Average GSD	Total Points	X Min	X Max	Y Min	Y Max	Z Min	Z MAX	GPS Min	GPS Max	1st Returns	2nd Returns	3rd Returns	Other Returns	Min Int	Max Int	Mean Int	Flightlines
782_968	0.12	2.83	1,065,300	782000.00	783999.99	968000.00	969999.99	577.10	749.99	-14369767.21	-14209702.74	497,993	360,925	167,438	38,944	01	500	20	2232,2242,2252
782_970	0.12	2.85	909,732	782000.00	783999.99	970000.00	971999.99	617.40	749.89	-14373142.82	-14213443.01	491,165	279,492	116,325	22,750	01	220	23	2242,2252,2262
782_972	0.12	2.86	695,366	782000.00	783999.99	972000.00	973999.99	632.01	750.12	-14373587.27	-14369760.02	489,507	134,510	59,454	11,895	01	320	33	2252,2262,2272
782_974	0.12	2.85	492,741	782000.00	783999.99	974000.00	975999.99	652.61	696.23	-14376940.76	-14373135.62	492,681	60	00	00	01	102	49	2272,2262,2282
782_976	0.12	2.90	606,652	782000.00	783999.99	976000.00	977999.99	637.70	746.52	-14377424.30	-14373579.88	474,187	82,753	40,673	9,039	01	1,000	42	2282,2272,2292
784_926	0.13	2.82	785,142	784000.00	785999.99	926000.00	927999.99	526.94	664.82	-14194041.62	-14183393.44	503,544	190,547	76,486	14,565	01	97	27	1991,2001,2011
784_928	0.13	2.82	893,406	784000.00	785999.99	928000.00	929999.99	534.09	725.76	-14194041.26	-13950864.77	502,044	263,783	107,450	20,129	01	740	26	2011,2001,2021
784_930	0.13	2.79	900,787	784000.00	785999.99	930000.00	931999.99	555.15	709.75	-14194040.34	-13950863.78	513,109	245,864	115,996	25,818	01	179	28	2011,2021,2031
784_932	0.07	3.84	338,659	784000.00	785999.99	932000.00	933999.99	566.76	701.32	-14177604.22	-13567921.46	270,943	46,086	18,016	3,614	01	180	32	2031,2021,2041,2051
784_934	0.11	3.00	560,022	784000.00	785999.99	934000.00	935999.99	558.13	686.31	-14177167.13	-13567921.41	443,454	94,693	20,612	1,263	01	200	21	2041,2051,2061
784_936	0.13	2.83	752,119	784000.00	785999.99	936000.00	937999.99	551.37	712.44	-14180351.70	-14176596.94	499,661	198,768	50,074	3,616	01	54	17	2051,2061,2071
784_938	0.12	2.88	671,869	784000.00	785999.99	938000.00	939999.99	572.85	737.82	-14180810.44	-14177159.65	483,889	151,351	34,438	2,191	01	400	19	2071,2061,2081
784_940	0.11	2.96	615,783	784000.00	785999.99	940000.00	941999.99	582.99	728.23	-14184042.56	-14180344.77	456,003	126,852	30,748	2,180	01	180	20	2081,2071,2091
784_942	0.12	2.94	472,595	784000.00	785999.99	942000.00	943999.99	617.75	727.70	-14200235.50	-14180802.73	463,045	7,552	1,862	136	01	3,600	31	2091,2081,2101
784_944	0.12	2.87	554,999	784000.00	785999.99	944000.00	945999.99	631.44	788.40	-14203838.03	-14184034.66	484,577	55,724	13,659	1,039	01	5,100	29	2101,2091,2111
784_946	0.13	2.80	649,825	784000.00	785999.99	946000.00	947999.99	630.63	807.08	-14204263.39	-14200226.55	509,005	113,087	25,973	1,760	01	162	24	2111,2101,2121
784_948	0.12	2.89	520,241	784000.00	785999.99	948000.00	949999.99	608.77	733.66	-14207913.85	-14203829.58	480,656	30,740	8,222	623	01	108	30	2121,2111,2131,2141

0.0 Report on LAS Statistics (By Tile) - continued

TNAME	Point Density	Average GSD	Total Points	X Min	X Max	Y Min	Y Max	Z Min	Z MAX	GPS Min	GPS Max	1st Returns	2nd Returns	3rd Returns	Other Returns	Min Int	Max Int	Mean Int	Flightlines
784_950	0.13	2.78	532,768	784000.00	785999.99	950000.00	951999.99	621.60	731.15	-14211197.12	-14204260.10	517,553	11,667	3,221	327	01	500	28	2131,2141,2121,2151
784_952	0.12	2.93	468,106	784000.00	785999.99	952000.00	953999.99	633.52	713.09	-14368587.63	-14207451.56	466,468	1,396	221	21	01	1,280	28	2141,2151,2131,2161
784_954	0.11	2.99	480,364	784000.00	785999.99	954000.00	955999.99	592.40	714.30	-14369028.03	-14211188.15	448,290	25,003	6,532	539	01	700	30	2151,2161,2173
784_956	0.14	2.64	756,482	784000.00	785999.99	956000.00	957999.99	590.05	723.39	-14380794.85	-14368580.81	573,449	139,154	40,469	3,410	01	136	25	2173,2161,2183,2182
784_958	0.19	2.31	1,209,514	784000.00	785999.99	958000.00	959999.99	565.97	725.03	-14380794.92	-14202004.39	749,675	348,517	101,632	9,690	01	177	18	2182,2183,2173,2192
784_960	0.14	2.64	848,251	784000.00	785999.99	960000.00	961999.99	563.52	714.05	-14380794.95	-14202003.16	576,279	201,259	62,268	8,445	01	720	19	2182,2192,2183,2202
784_962	0.12	2.87	722,270	784000.00	785999.99	962000.00	963999.99	564.84	728.04	-14205855.06	-14202002.95	486,990	172,319	55,546	7,415	01	980	22	2192,2202,2212
784_964	0.13	2.77	718,936	784000.00	785999.99	964000.00	965999.99	569.58	730.08	-14209283.78	-14205421.38	522,087	141,152	46,917	8,780	01	1,400	30	2202,2212,2222
784_966	0.13	2.75	1,186,283	784000.00	785999.99	966000.00	967999.99	595.19	750.61	-14213445.17	-14205845.67	528,390	409,853	201,343	46,697	01	183	23	2232,2222,2212,2242
784_968	0.12	2.85	1,055,813	784000.00	785999.99	968000.00	969999.99	596.31	749.67	-14369773.35	-14209278.65	492,905	369,973	159,532	33,403	01	89	20	2242,2232,2222,2252
784_970	0.12	2.95	941,316	784000.00	785999.99	970000.00	971999.99	595.65	748.13	-14373135.53	-14213435.55	458,394	321,066	136,892	24,964	01	1,120	19	2242,2252,2262
784_972	0.11	2.98	961,510	784000.00	785999.99	972000.00	973999.99	604.10	746.89	-14373594.76	-14369767.79	450,604	322,156	155,636	33,114	01	144	21	2262,2252,2272
784_974	0.12	2.89	555,665	784000.00	785999.99	974000.00	975999.99	626.83	743.46	-14376933.62	-14373128.67	478,363	47,185	24,169	5,948	01	99	47	2262,2272,2282
784_976	0.12	2.89	646,062	784000.00	785999.99	976000.00	977999.99	622.94	737.97	-14377431.56	-14373587.28	480,140	100,872	52,027	13,023	01	109	41	2282,2272,2292
786_1088	0.13	2.79	549,074	786000.00	787999.99	1088000.00	1089999.99	600.68	684.11	-15058946.22	-13140241.05	515,098	25,117	7,750	1,109	01	660	43	2901,2911,2921
786_1090	0.14	2.67	582,322	786000.00	787999.99	1090000.01	1091999.99	605.40	715.00	-15061567.66	-13142648.79	561,682	13,480	5,906	1,254	01	89	32	2921,2911,2931
786_926	0.13	2.81	623,402	786000.00	787999.99	926000.00	927999.99	520.90	675.73	-14194034.12	-13941713.26	506,742	71,729	35,586	9,345	01	360	33	2001,1991,9042,2011

0.0 Report on LAS Statistics (By Tile) - continued

TNAME	Point Density	Average GSD	Total Points	X Min	X Max	Y Min	Y Max	Z Min	Z MAX	GPS Min	GPS Max	1st Returns	2nd Returns	3rd Returns	Other Returns	Min Int	Max Int	Mean Int	Flightlines
786_928	0.13	2.74	686,784	786000.00	787999.98	928000.00	929999.99	529.32	683.29	-14194033.91	-13941705.81	533,567	98,041	43,866	11,310	01	280	36	2001,2011,9042,2021
786_930	0.14	2.67	859,015	786000.00	787999.99	930000.00	931999.99	528.87	690.36	-14194033.31	-13941699.04	560,103	184,056	91,042	23,814	01	1,500	33	2011,2021,2031,9042
786_932	0.07	3.91	405,244	786000.01	787999.99	932000.00	933999.99	536.78	685.64	-13954323.04	-13567928.18	261,791	93,451	40,229	9,773	01	95	26	2031,2021,2041
786_934	0.11	2.96	727,127	786000.00	787999.99	934000.00	935999.99	537.69	697.78	-14177174.36	-13567928.18	456,358	217,217	50,182	3,370	01	193	15	2041,2051,2061
786_936	0.13	2.78	801,563	786000.00	787999.99	936000.00	937999.99	538.27	704.62	-14180345.42	-14176590.31	517,038	224,507	55,864	4,154	01	380	15	2051,2061,2071
786_938	0.12	2.88	711,744	786000.00	787999.99	938000.00	939999.99	557.23	713.46	-14180818.22	-14177166.59	482,441	184,504	41,990	2,809	01	150	17	2071,2061,2081
786_940	0.12	2.90	581,318	786000.00	787999.99	940000.00	941999.99	574.11	701.62	-14184035.70	-14180338.00	475,586	88,752	16,116	864	01	720	23	2081,2071,2091
786_942	0.12	2.90	557,725	786000.00	787999.99	942000.00	943999.99	589.62	714.47	-14200242.17	-14180810.22	476,237	64,871	15,569	1,048	01	134	25	2081,2091,2101
786_944	0.11	2.96	529,865	786000.00	787999.98	944000.00	945999.99	609.15	796.84	-14203831.05	-14184027.57	455,530	56,205	16,688	1,442	01	98	28	2101,2091,2111
786_946	0.12	2.87	575,052	786000.00	787999.98	946000.01	947999.99	594.95	750.97	-14204271.13	-14200234.00	485,032	74,584	14,519	917	01	660	24	2101,2111,2121
786_948	0.12	2.87	578,196	786000.01	787999.99	948000.00	949999.99	592.26	730.56	-14207921.58	-14203822.94	484,318	73,853	18,535	1,490	01	840	26	2121,2111,2131,2141
786_950	0.12	2.84	697,975	786000.00	787999.99	950000.01	951999.99	594.90	736.83	-14211190.00	-14207444.45	495,939	159,594	39,406	3,036	01	560	20	2131,2141,2151
786_952	0.12	2.91	591,056	786000.00	787999.99	952000.00	953999.99	601.81	731.92	-14368580.71	-14207451.42	472,380	91,477	25,100	2,099	01	2,260	25	2151,2141,2131,2161
786_954	0.13	2.80	746,279	786000.00	787999.99	954000.00	955999.99	567.15	713.48	-14369034.55	-14211181.15	511,621	181,095	49,394	4,169	01	195	19	2151,2161,2173
786_956	0.14	2.66	822,699	786000.00	787999.99	956000.00	957999.99	568.57	720.17	-14380787.79	-14368573.24	565,713	198,259	54,400	4,327	01	124	21	2173,2161,2182,2183
786_958	0.19	2.31	1,073,401	786000.00	787999.99	958000.00	959999.99	555.74	721.63	-14380787.84	-14202012.36	749,556	246,878	70,413	6,554	01	1,180	21	2183,2173,2182,2192
786_960	0.16	2.52	928,536	786000.00	787999.99	960000.00	961999.99	557.38	717.16	-14380787.86	-14202011.23	629,562	219,554	69,952	9,468	01	4,440	20	2192,2182,2183,2202

0.0 Report on LAS Statistics (By Tile) - continued

TNAME	Point Density	Average GSD	Total Points	X Min	X Max	Y Min	Y Max	Z Min	Z MAX	GPS Min	GPS Max	1st Returns	2nd Returns	3rd Returns	Other Returns	Min Int	Max Int	Mean Int	Flightlines
786_962	0.13	2.83	758,621	786000.00	787999.99	962000.00	963999.99	562.00	718.85	-14205863.33	-14202010.96	499,132	183,010	65,902	10,577	01	1,560	21	2202,2192,2212
786_964	0.13	2.83	748,430	786000.00	787999.99	964000.00	965999.99	569.72	738.34	-14209276.49	-14205414.17	501,373	164,039	68,542	14,476	01	95	28	2212,2202,2222
786_966	0.13	2.75	746,337	786000.00	787999.99	966000.00	967999.99	578.61	713.54	-14213437.42	-14205853.83	529,204	142,369	61,576	13,188	01	1,380	37	2222,2212,2232,2242
786_968	0.13	2.83	638,153	786000.00	787999.99	968000.00	969999.99	586.00	716.02	-14369781.44	-14209717.75	498,450	97,622	35,586	6,495	01	4,480	36	2242,2232,2252
786_970	0.13	2.78	737,577	786000.00	787999.99	970000.00	971999.99	594.98	735.66	-14373128.61	-14213428.31	518,009	148,596	60,223	10,749	01	3,820	30	2252,2242,2262
786_972	0.13	2.77	641,225	786000.00	787999.99	972000.00	973999.99	613.65	802.33	-14373601.96	-14369773.60	520,268	76,095	36,484	8,378	01	119	38	2262,2252,2272
786_974	0.12	2.88	602,459	786000.00	787999.99	974000.00	975999.99	622.98	747.62	-14376926.52	-14373121.58	482,768	71,966	37,255	10,470	01	540	45	2272,2262,2282
786_976	0.11	3.05	443,383	786000.00	787999.99	976000.00	977999.99	640.70	723.41	-14377438.82	-14373594.49	431,381	7,350	3,732	920	01	154	53	2272,2282,2292
788_1000	0.12	2.93	464,603	788000.00	789999.99	1000000.00	1001999.99	666.29	697.90	-14602105.27	-14598595.18	464,575	28	00	00	01	5,100	21	2421,2411,2431
788_1002	0.12	2.95	460,777	788000.00	789999.99	1002000.00	1003999.99	662.73	697.53	-14602349.94	-14598827.98	460,765	12	00	00	01	500	22	2421,2431,2441
788_1004	0.12	2.84	496,093	788000.00	789999.98	1004000.01	1005999.99	662.90	726.06	-14605688.89	-14602098.33	495,021	848	213	11	01	90	24	2441,2431,2451
788_1006	0.13	2.82	501,733	788000.00	789999.99	1006000.00	1007999.98	661.21	675.04	-14615928.88	-14602342.74	501,731	02	00	00	01	2,180	26	2441,2451,2462
788_1008	0.12	2.86	488,216	788000.00	789999.99	1008000.00	1009999.99	658.55	692.12	-14621009.25	-14605681.47	488,209	07	00	00	01	59	26	2451,2462,2471
788_1010	0.13	2.79	516,602	788000.00	789999.99	1010000.00	1011999.99	655.14	732.74	-14621286.42	-14615921.72	513,836	2,090	621	55	01	380	27	2462,2471,2481
788_1012	0.12	2.95	460,435	788000.00	789999.99	1012000.00	1013999.99	660.67	712.67	-14624588.82	-14621000.35	460,435	00	00	00	02	62	29	2471,2481,2491
788_1014	0.13	2.79	514,354	788000.00	789999.99	1014000.00	1015999.99	658.85	706.45	-14633491.80	-14621279.26	514,353	01	00	00	01	136	29	2491,2481,2501,2511
788_1016	0.13	2.82	503,669	788000.00	789999.99	1016000.00	1017999.99	651.15	667.91	-14633806.30	-14624581.41	503,669	00	00	00	02	580	33	2501,2491,2511,2521

0.0 Report on LAS Statistics (By Tile) - continued

TNAME	Point Density	Average GSD	Total Points	X Min	X Max	Y Min	Y Max	Z Min	Z MAX	GPS Min	GPS Max	1st Returns	2nd Returns	3rd Returns	Other Returns	Min Int	Max Int	Mean Int	Flightlines
788_1018	0.11	2.98	455,400	788000.00	789999.99	1018000.00	1019999.99	646.83	717.86	-14637186.23	-14633484.26	451,760	2,734	822	84	01	146	37	2511,2521,2531
788_1020	0.12	2.86	491,183	788000.00	789999.99	1020000.00	1021999.99	644.65	714.02	-14637505.54	-14633798.77	489,623	1,312	225	23	01	167	41	2521,2531,2541
788_1022	0.13	2.78	520,225	788000.00	789999.99	1022000.00	1023999.99	642.24	700.18	-14640913.17	-14637178.58	519,422	754	49	00	01	104	52	2541,2531,2551
788_1024	0.13	2.83	499,803	788000.00	789999.99	1024000.00	1025999.99	634.84	689.06	-14641217.85	-14637497.54	498,221	1,508	74	00	01	89	43	2541,2551,2561
788_1026	0.11	2.96	456,751	788000.00	789999.99	1026000.01	1027999.99	622.08	685.28	-14680165.24	-14640905.41	455,618	1,097	34	02	01	86	37	2561,2551,2571
788_1028	0.12	2.87	487,915	788000.00	789999.99	1028000.00	1029999.99	626.63	709.23	-14683065.02	-14641210.32	485,297	1,961	568	89	01	160	30	2561,2571,2581
788_1030	0.12	2.86	490,670	788000.00	789999.99	1030000.00	1031999.97	629.35	678.39	-14683258.78	-14680158.51	490,615	54	01	00	01	93	32	2581,2571,2591
788_1032	0.12	2.84	497,467	788000.02	789999.99	1032000.00	1033999.99	623.77	687.15	-14685861.30	-14683057.48	495,073	1,832	521	41	01	117	38	2591,2581,2601,2611
788_1034	0.12	2.86	497,599	788000.00	789999.99	1034000.00	1035999.99	627.71	711.77	-14688228.88	-14683252.91	490,896	4,657	1,711	335	01	87	42	2611,2601,2591,2621
788_1036	0.14	2.70	548,899	788000.00	789999.99	1036000.00	1037999.99	630.21	640.77	-14690770.88	-14685853.86	548,899	00	00	00	03	110	51	2611,2621,2631,2632
788_1038	0.19	2.29	761,008	788000.00	789999.99	1038000.00	1039999.99	634.05	916.48	-14698402.49	-14688221.06	760,876	129	03	00	01	120	48	2632,2631,2621,2641
788_1040	0.16	2.51	637,740	788000.00	789999.99	1040000.00	1041999.99	624.15	695.04	-14698752.06	-14688430.46	633,776	3,094	775	95	01	5,100	40	2631,2632,2641,2651
788_1042	0.13	2.77	522,182	788000.00	789999.99	1042000.00	1043999.99	625.01	636.06	-14701355.99	-14698395.20	522,182	00	00	00	01	66	37	2651,2641,2661
788_1044	0.13	2.79	515,206	788000.00	789999.99	1044000.00	1045999.99	630.90	636.60	-14701772.24	-14698744.22	515,206	00	00	00	11	73	39	2651,2661,2671
788_1046	0.12	2.84	498,790	788000.00	789999.99	1046000.00	1047999.99	626.52	691.52	-14704900.31	-14701348.59	496,436	1,874	428	52	01	620	39	2671,2661,2681
788_1048	0.12	2.90	481,771	788000.00	789999.99	1048000.00	1049999.99	621.22	689.89	-14716975.15	-14701764.96	477,248	3,429	1,005	89	01	111	43	2681,2671,2691
788_1050	0.12	2.94	463,686	788000.00	789999.99	1050000.00	1051999.99	619.27	681.21	-14719768.07	-14704894.24	461,824	1,441	367	54	01	320	37	2691,2701,2681,2711

0.0 Report on LAS Statistics (By Tile) - continued

TNAME	Point Density	Average GSD	Total Points	X Min	X Max	Y Min	Y Max	Z Min	Z MAX	GPS Min	GPS Max	1st Returns	2nd Returns	3rd Returns	Other Returns	Min Int	Max Int	Mean Int	Flightlines
788_1052	0.12	2.86	488,861	788000.00	789999.99	1052000.00	1053999.98	620.43	627.00	-14719767.87	-14705268.81	488,861	00	00	00	15	81	40	2701,2711,2691,2721
788_1054	0.14	2.67	561,604	788000.00	789999.99	1054000.00	1055999.99	616.35	625.99	-14719766.78	-14705268.47	561,603	01	00	00	01	97	57	2711,2721,2731
788_1056	0.13	2.75	530,312	788000.00	789999.99	1056000.00	1057999.99	617.63	679.69	-14719762.65	-14194805.57	529,709	450	131	22	01	106	53	2721,2731,2711,2741
788_1058	0.12	2.88	483,557	788000.00	789999.99	1058000.00	1059999.99	620.13	692.89	-14707871.18	-14194805.68	482,249	1,119	179	10	01	700	33	2731,2741,2751
788_1060	0.12	2.95	464,336	788000.00	789999.99	1060000.00	1061999.99	617.20	710.82	-14197608.59	-14194805.93	460,462	2,905	883	86	01	160	24	2741,2751,2761
788_1062	0.12	2.92	470,633	788000.00	789999.99	1062000.00	1063999.99	616.13	624.82	-14200439.66	-14197255.05	470,633	00	00	00	04	54	25	2751,2761,2771
788_1064	0.12	2.85	492,545	788000.01	789999.99	1064000.00	1065999.99	613.86	672.20	-14200757.50	-14197601.48	492,464	79	02	00	01	88	22	2771,2761,2781
788_1066	0.12	2.90	475,671	788000.00	789999.98	1066000.00	1067999.99	611.60	670.53	-14203538.68	-14200432.64	475,121	544	06	00	01	5,100	24	2781,2791,2771,2801
788_1068	0.12	2.95	461,810	788000.00	789999.99	1068000.00	1069999.99	600.31	672.07	-14205952.09	-14203196.28	459,530	2,127	149	04	01	2,420	27	2791,2801,2811
788_1070	0.11	2.99	583,978	788000.00	789999.99	1070000.00	1071999.99	590.81	703.04	-14720067.26	-14203531.54	447,222	97,106	34,272	5,378	01	5,100	25	2801,2811,2821
788_1072	0.12	2.88	513,390	788000.00	789999.99	1072000.00	1073999.99	592.93	682.40	-14722562.69	-14205949.52	482,216	22,546	7,413	1,215	01	3,340	43	2821,2811,2831
788_1074	0.12	2.85	508,874	788000.00	789999.99	1074000.00	1075999.99	612.21	680.29	-14722872.43	-14205953.61	491,539	12,664	4,199	472	01	122	54	2821,2831,2811,2841
788_1076	0.14	2.71	597,430	788000.00	789999.99	1076000.00	1077999.99	608.18	722.18	-14725355.39	-14722554.21	544,096	35,013	14,765	3,556	01	2,500	50	2841,2831,2851
788_1078	0.12	2.88	523,171	788000.00	789999.99	1078000.00	1079999.99	607.75	719.05	-14725674.51	-14722864.26	481,327	27,760	11,435	2,649	01	1,400	49	2841,2851,2862
788_1080	0.12	2.86	489,122	788000.00	789999.99	1080000.00	1081999.99	612.94	646.88	-14728165.41	-14725347.57	489,121	01	00	00	11	94	52	2862,2851,2872
788_1082	0.13	2.82	652,902	788000.00	789999.99	1082000.00	1083999.98	597.74	695.94	-14728493.03	-13139823.67	502,387	98,060	43,030	9,425	01	1,180	38	2862,2872,2882,2891
788_1084	0.13	2.75	563,411	788000.00	789999.99	1084000.00	1085999.98	606.90	700.55	-14728492.62	-13139823.72	528,567	25,154	8,219	1,471	01	185	46	2882,2891,2901

0.0 Report on LAS Statistics (By Tile) - continued

TNAME	Point Density	Average GSD	Total Points	X Min	X Max	Y Min	Y Max	Z Min	Z MAX	GPS Min	GPS Max	1st Returns	2nd Returns	3rd Returns	Other Returns	Min Int	Max Int	Mean Int	Flightlines
788_1086	0.13	2.77	532,457	788000.00	789999.99	1086000.00	1087999.99	607.74	701.69	-13142648.43	-13139824.03	521,861	7,716	2,517	363	01	146	43	2891,2901,2911
788_1088	0.13	2.83	511,857	788000.00	789999.99	1088000.00	1089999.99	606.39	699.98	-15058954.66	-13140248.30	498,719	9,655	2,972	511	01	107	47	2911,2901,2921
788_1090	0.14	2.69	554,558	788000.00	789999.99	1090000.00	1091999.99	617.65	679.05	-15061560.27	-13142640.88	551,935	1,970	606	47	01	122	34	2911,2921,2931
788_926	0.18	2.37	1,115,872	788000.00	789999.99	926000.00	927999.99	520.76	689.92	-14194026.94	-13941713.32	714,324	256,868	117,032	27,648	01	620	26	9042,2001,1991,2011
788_928	0.19	2.31	896,973	788000.00	789999.99	928000.00	929999.99	520.62	649.74	-14194026.49	-13941705.81	751,976	99,437	37,495	8,065	01	1,520	35	9042,2001,2011,2021
788_930	0.20	2.24	1,138,380	788000.00	789999.99	930000.00	931999.99	522.94	672.91	-14194025.72	-13941698.25	795,993	227,462	94,127	20,798	01	2,020	27	2021,2031,9042,2011
788_932	0.10	3.19	488,500	788000.01	789999.99	932000.00	933999.99	526.07	669.40	-14176586.35	-13567935.15	392,806	68,450	23,299	3,945	01	135	25	9042,2021,2031,2041,2051
788_934	0.12	2.90	598,669	788000.00	789999.99	934000.00	935999.99	527.31	681.60	-14177181.42	-13567935.16	474,741	94,590	26,864	2,474	01	1,300	20	2051,2041,2061
788_936	0.12	2.93	637,718	788000.00	789999.99	936000.00	937999.99	537.40	687.89	-14180338.56	-14176583.42	466,416	140,773	28,902	1,627	01	340	17	2061,2051,2071
788_938	0.12	2.92	625,725	788000.00	789999.99	938000.00	939999.99	541.77	743.82	-14180825.71	-14177174.03	469,541	122,049	31,600	2,535	01	820	20	2061,2071,2081
788_940	0.13	2.83	743,267	788000.00	789999.99	940000.00	941999.99	543.72	710.47	-14184028.53	-14180331.59	500,897	194,450	44,976	2,944	01	82	17	2071,2081,2091
788_942	0.13	2.82	745,686	788000.00	789999.99	942000.00	943999.98	561.95	717.96	-14200249.99	-14180817.77	504,702	189,595	47,982	3,407	01	5,100	18	2081,2091,2101
788_944	0.12	2.95	640,733	788000.00	789999.98	944000.00	945999.99	547.80	735.44	-14203824.36	-14184020.05	459,609	138,423	39,344	3,357	01	69	21	2101,2091,2111
788_946	0.12	2.90	660,730	788000.00	789999.99	946000.00	947999.99	548.43	772.90	-14207443.06	-14200240.56	474,348	143,712	39,421	3,249	01	2,460	21	2111,2101,2121,2131
788_948	0.14	2.70	946,740	788000.00	789999.99	948000.00	949999.99	579.35	771.31	-14207929.27	-14203816.37	548,645	305,310	85,380	7,405	01	1,120	15	2111,2121,2131,2141
788_950	0.12	2.87	712,506	788000.00	789999.99	950000.00	951999.99	587.68	741.46	-14211182.91	-14204274.09	486,922	178,341	43,840	3,403	01	700	20	2131,2141,2121,2151
788_952	0.11	3.07	649,994	788000.01	789999.99	952000.00	953999.99	561.26	718.61	-14368573.11	-14207919.74	425,239	178,619	42,918	3,218	01	600	18	2151,2141,2161

0.0 Report on LAS Statistics (By Tile) - continued

TNAME	Point Density	Average GSD	Total Points	X Min	X Max	Y Min	Y Max	Z Min	Z MAX	GPS Min	GPS Max	1st Returns	2nd Returns	3rd Returns	Other Returns	Min Int	Max Int	Mean Int	Flightlines
788_954	0.12	2.86	688,377	788000.00	789999.99	954000.00	955999.99	556.90	715.54	-14369041.30	-14211173.98	488,046	156,469	40,716	3,146	01	152	19	2161,2151,2173
788_956	0.14	2.68	810,369	788000.00	789999.99	956000.00	957999.99	552.43	704.69	-14380780.87	-14368566.68	558,362	194,219	53,096	4,692	01	1,520	18	2173,2161,2182,2183
788_958	0.19	2.32	1,109,400	788000.00	789999.99	958000.00	959999.99	554.90	725.00	-14380780.87	-14202021.42	745,818	272,211	82,243	9,128	01	1,600	19	2182,2173,2183,2192
788_960	0.16	2.52	872,402	788000.00	789999.99	960000.00	961999.99	558.31	723.53	-14380780.83	-14202020.14	627,743	181,158	56,979	6,522	01	140	20	2182,2183,2192,2202
788_962	0.12	2.87	582,611	788000.00	789999.99	962000.01	963999.99	578.63	706.23	-14205870.97	-14202019.80	485,451	70,802	23,307	3,051	01	540	28	2202,2192,2212
788_964	0.13	2.81	593,274	788000.00	789999.99	964000.00	965999.99	579.55	699.68	-14209269.29	-14205407.05	505,188	63,589	21,507	2,990	01	300	37	2212,2202,2222
788_966	0.13	2.77	794,693	788000.00	789999.99	966000.00	967999.99	578.27	712.81	-14213430.07	-14205861.40	521,072	188,477	73,116	12,028	01	1,300	32	2222,2232,2212,2242
788_968	0.12	2.91	742,264	788000.00	789999.99	968000.00	969999.99	581.71	727.91	-14369788.70	-14209725.30	473,440	187,912	69,372	11,540	01	240	28	2242,2232,2252
788_970	0.12	2.84	638,300	788000.00	789999.99	970000.00	971999.99	609.72	727.11	-14373121.55	-14213420.91	494,567	98,658	38,376	6,699	01	80	31	2252,2242,2262
788_972	0.14	2.72	579,201	788000.00	789999.99	972000.00	973999.99	634.38	732.74	-14373609.06	-14369781.63	542,841	22,728	10,839	2,793	01	83	39	2262,2252,2272
788_974	0.12	2.90	549,434	788000.00	789999.99	974000.01	975999.99	630.38	753.30	-14376919.35	-14373114.50	477,176	44,560	21,757	5,941	01	600	43	2272,2262,2282
788_976	0.10	3.14	562,025	788000.00	789999.99	976000.00	977999.99	602.97	745.27	-14377445.97	-14373601.83	405,623	96,342	48,097	11,963	01	101	42	2272,2282,2292
788_978	0.12	2.87	862,492	788000.00	789999.99	978000.00	979999.99	592.27	740.15	-14380819.65	-14376912.36	485,929	241,799	109,024	25,740	01	148	28	2282,2292,2302
788_980	0.14	2.69	997,628	788000.00	789999.99	980000.00	981999.99	589.14	740.06	-14528725.78	-14377438.86	551,454	294,409	123,801	27,964	01	660	24	2292,2302,2311,2321
788_982	0.12	2.94	976,199	788000.00	789999.99	982000.00	983999.99	591.46	748.44	-14528725.67	-14380813.14	463,081	311,262	159,722	42,134	01	560	24	2311,2302,2321
788_984	0.09	3.39	595,626	788000.00	789999.98	984000.00	985999.99	609.58	751.48	-14525302.53	-14521742.76	347,923	159,188	72,085	16,430	01	4,880	25	2321,2331,2341
788_986	0.08	3.57	468,035	788000.00	789999.99	986000.00	987999.99	639.44	761.94	-14529485.03	-14521742.61	314,005	105,128	41,282	7,620	01	1,780	24	2341,2331,2351

0.0 Report on LAS Statistics (By Tile) - continued

TNAME	Point Density	Average GSD	Total Points	X Min	X Max	Y Min	Y Max	Z Min	Z MAX	GPS Min	GPS Max	1st Returns	2nd Returns	3rd Returns	Other Returns	Min Int	Max Int	Mean Int	Flightlines
788_988	0.13	2.76	610,033	788000.00	789999.99	988000.00	989999.99	639.77	768.24	-14529485.00	-14521742.52	526,603	59,958	20,742	2,730	01	240	29	2341,2351,2361
788_990	0.10	3.13	563,947	788000.00	789999.98	990000.00	991999.99	641.07	770.74	-14529484.65	-14525922.40	409,664	117,300	33,712	3,271	01	2,120	20	2351,2361,2371
788_992	0.12	2.96	549,819	788000.00	789999.99	992000.00	993999.99	641.10	762.05	-14526168.77	-14522466.03	458,219	71,723	18,273	1,604	01	5,100	23	2361,2371,2381
788_994	0.12	2.85	573,575	788000.00	789999.99	994000.00	995999.99	641.39	772.70	-14525929.43	-14522257.95	491,385	63,412	17,400	1,378	01	3,320	23	2381,2371,2391
788_996	0.12	2.87	495,150	788000.00	789999.99	996000.00	997999.99	642.15	747.80	-14594873.15	-14522257.77	485,398	7,906	1,729	117	01	121	25	2391,2381,2401
788_998	0.11	2.97	452,990	788000.00	789999.99	998000.00	999999.98	649.70	727.88	-14598830.61	-14522257.77	452,477	407	101	05	01	61	23	2401,2391,2411,2421
790_1000	0.12	2.88	482,495	790000.00	791999.99	1000000.00	1001999.99	655.78	672.16	-14602098.11	-14598587.67	482,495	00	00	00	01	2,100	24	2411,2421,2431
790_1002	0.12	2.90	476,130	790000.00	791999.99	1002000.00	1003999.99	659.45	703.37	-14602357.46	-14598834.40	476,126	04	00	00	01	85	26	2421,2431,2441
790_1004	0.12	2.84	497,232	790000.00	791999.98	1004000.00	1005999.99	669.49	717.22	-14605681.32	-14602091.33	496,340	832	58	02	01	400	23	2441,2431,2451
790_1006	0.13	2.83	499,518	790000.00	791999.99	1006000.00	1007999.99	667.31	744.81	-14615935.83	-14602349.92	498,844	600	69	05	01	114	21	2441,2451,2462
790_1008	0.12	2.92	470,833	790000.00	791999.99	1008000.00	1009999.99	665.93	714.55	-14621001.56	-14605673.89	470,832	01	00	00	08	55	24	2451,2462,2471
790_1010	0.13	2.79	513,039	790000.00	791999.99	1010000.00	1011999.96	663.13	721.10	-14621293.74	-14615928.43	513,036	03	00	00	01	57	28	2471,2462,2481
790_1012	0.12	2.86	490,398	790000.00	791999.99	1012000.00	1013999.98	668.79	759.52	-14624581.37	-14620993.37	489,631	639	122	06	01	92	31	2481,2471,2491
790_1014	0.12	2.87	485,745	790000.00	791999.99	1014000.00	1015999.99	661.38	743.44	-14633484.88	-14621286.03	484,795	790	153	07	01	2,020	32	2481,2491,2501,2511
790_1016	0.13	2.79	513,432	790000.00	791999.99	1016000.00	1017999.99	655.70	667.72	-14633813.60	-14624573.68	513,431	01	00	00	11	69	32	2511,2491,2501,2521
790_1018	0.12	2.90	478,762	790000.00	791999.99	1018000.00	1019999.99	649.40	737.51	-14637179.22	-14630123.85	476,500	1,661	530	71	01	152	33	2511,2521,2501,2531
790_1020	0.13	2.80	508,981	790000.00	791999.98	1020000.00	1021999.99	640.73	673.18	-14637512.88	-14633806.06	508,981	00	00	00	01	89	42	2531,2521,2541

0.0 Report on LAS Statistics (By Tile) - continued

TNAME	Point Density	Average GSD	Total Points	X Min	X Max	Y Min	Y Max	Z Min	Z MAX	GPS Min	GPS Max	1st Returns	2nd Returns	3rd Returns	Other Returns	Min Int	Max Int	Mean Int	Flightlines
790_1022	0.13	2.75	530,243	790000.00	791999.99	1022000.00	1023999.99	633.86	660.64	-14640905.82	-14637171.43	530,243	00	00	00	01	98	51	2541,2531,2551
790_1024	0.12	2.89	477,792	790000.00	791999.99	1024000.01	1025999.99	631.02	663.31	-14641225.14	-14637505.03	477,789	03	00	00	01	95	54	2541,2551,2561
790_1026	0.11	2.97	452,729	790000.00	791999.99	1026000.00	1027999.99	622.95	671.34	-14680172.34	-14640897.92	452,573	155	01	00	01	119	39	2551,2561,2571
790_1028	0.12	2.84	499,205	790000.01	791999.99	1028000.00	1029999.99	621.15	711.97	-14683057.78	-14641217.58	495,640	2,719	726	120	01	600	34	2571,2561,2581
790_1030	0.13	2.83	507,923	790000.00	791999.99	1030000.00	1031999.99	621.40	690.62	-14683266.10	-14680165.49	498,824	6,892	1,991	216	01	580	34	2571,2581,2591
790_1032	0.13	2.82	501,793	790000.00	791999.98	1032000.01	1033999.99	623.63	638.11	-14685868.68	-14683050.33	501,793	00	00	00	02	65	29	2591,2601,2581,2611
790_1034	0.12	2.86	491,538	790000.00	791999.99	1034000.00	1035999.99	630.98	706.25	-14688221.26	-14685646.10	489,759	1,454	295	30	01	102	34	2601,2611,2621
790_1036	0.14	2.67	562,308	790000.00	791999.99	1036000.00	1037999.99	631.15	640.61	-14690763.32	-14685861.13	562,308	00	00	00	16	81	42	2621,2611,2631,2632
790_1038	0.19	2.31	752,361	790000.00	791999.99	1038000.00	1039999.99	632.49	641.10	-14698395.25	-14688213.47	752,360	01	00	00	14	107	46	2632,2621,2631,2641
790_1040	0.15	2.57	608,113	790000.00	791999.99	1040000.00	1041999.99	630.23	678.36	-14698759.75	-14688437.40	608,005	104	04	00	01	94	37	2641,2632,2631,2651
790_1042	0.13	2.77	520,562	790000.00	791999.99	1042000.00	1043999.99	623.77	637.55	-14701348.55	-14698388.05	520,561	01	00	00	01	193	36	2651,2641,2661
790_1044	0.13	2.75	529,989	790000.00	791999.99	1044000.00	1045999.99	629.97	638.36	-14701779.63	-14698751.90	529,987	02	00	00	12	80	34	2661,2651,2671
790_1046	0.12	2.85	492,902	790000.00	791999.99	1046000.00	1047999.99	629.81	664.06	-14704893.14	-14701340.97	492,802	100	00	00	01	87	39	2671,2661,2681
790_1048	0.11	2.98	451,612	790000.00	791999.99	1048000.00	1049999.99	626.46	685.55	-14716967.92	-14701772.11	450,271	1,040	257	44	01	102	37	2671,2681,2691
790_1050	0.11	2.98	450,569	790000.00	791999.99	1050000.00	1051999.99	624.33	658.44	-14717297.41	-14704885.59	450,555	14	00	00	01	70	39	2691,2681,2701
790_1052	0.11	3.00	443,441	790000.00	791999.98	1052000.01	1053999.99	614.48	631.19	-14719760.15	-14705276.11	443,441	00	00	00	25	78	47	2701,2691,2711,2721
790_1054	0.14	2.64	574,915	790000.00	791999.99	1054000.00	1055999.99	614.38	629.40	-14719759.56	-14705275.90	574,910	05	00	00	01	93	48	2721,2711,2731

0.0 Report on LAS Statistics (By Tile) - continued

TNAME	Point Density	Average GSD	Total Points	X Min	X Max	Y Min	Y Max	Z Min	Z MAX	GPS Min	GPS Max	1st Returns	2nd Returns	3rd Returns	Other Returns	Min Int	Max Int	Mean Int	Flightlines
790_1056	0.13	2.75	529,459	790000.01	791999.99	1056000.00	1057999.99	612.50	653.32	-14719758.80	-14194812.52	529,452	07	00	00	01	109	42	2711,2731,2721,2741
790_1058	0.12	2.93	467,342	790000.00	791999.99	1058000.00	1059999.99	613.51	627.55	-14707863.73	-14194812.69	467,342	00	00	00	08	86	29	2741,2731,2751
790_1060	0.12	2.85	492,722	790000.00	791999.99	1060000.00	1061999.99	618.64	645.58	-14197615.63	-14194812.99	492,674	48	00	00	01	127	25	2741,2751,2761
790_1062	0.12	2.88	481,486	790000.00	791999.99	1062000.00	1063999.98	613.87	656.20	-14200432.53	-14197247.78	481,267	216	03	00	01	500	25	2751,2761,2771
790_1064	0.12	2.88	484,839	790000.00	791999.99	1064000.00	1065999.99	616.95	674.85	-14200764.56	-14197608.54	483,646	987	196	10	01	159	26	2761,2771,2781
790_1066	0.12	2.88	484,059	790000.00	791999.99	1066000.00	1067999.99	612.52	623.00	-14203545.82	-14200425.46	484,059	00	00	00	07	51	26	2781,2771,2791,2801
790_1068	0.13	2.81	531,893	790000.00	791999.98	1068000.00	1069999.99	594.84	695.00	-14205949.08	-14203189.15	505,793	19,467	5,957	676	01	1,620	26	2801,2791,2811
790_1070	0.12	2.94	570,434	790000.00	791999.99	1070000.01	1071999.98	591.64	704.88	-14720074.15	-14203538.63	463,869	77,788	25,497	3,280	01	120	26	2811,2801,2821
790_1072	0.11	3.09	433,121	790000.00	791999.99	1072000.01	1073999.99	601.57	687.74	-14722555.06	-14205942.51	418,263	10,569	3,664	625	01	1,920	40	2821,2811,2831
790_1074	0.12	2.85	523,119	790000.00	791999.99	1074000.00	1075999.99	612.21	873.40	-14722879.69	-14720066.81	493,107	21,475	7,276	1,261	01	1,720	46	2821,2831,2841
790_1076	0.13	2.75	678,283	790000.00	791999.99	1076000.00	1077999.99	613.40	837.14	-14725348.18	-14722547.04	530,737	101,502	37,951	8,093	01	3,580	39	2841,2831,2851
790_1078	0.12	2.94	624,067	790000.00	791999.99	1078000.00	1079999.99	607.77	819.19	-14725681.83	-14722871.53	464,158	105,125	44,094	10,690	01	3,780	41	2841,2851,2862
790_1080	0.12	2.84	537,922	790000.00	791999.99	1080000.00	1081999.99	608.58	703.61	-14728158.12	-14725340.25	497,732	29,018	9,197	1,975	01	2,840	54	2851,2862,2872
790_1082	0.13	2.82	687,899	790000.00	791999.99	1082000.00	1083999.99	601.37	709.57	-14728500.29	-13139815.66	502,013	113,383	57,517	14,986	01	178	37	2872,2862,2882,2891
790_1084	0.13	2.73	579,440	790000.01	791999.99	1084000.00	1085999.99	602.05	693.97	-14728499.89	-13139815.69	535,754	29,720	11,661	2,305	01	960	43	2891,2882,2901
790_1086	0.13	2.81	511,937	790000.00	791999.98	1086000.00	1087999.99	617.36	713.02	-13142640.48	-13139816.17	506,314	3,789	1,531	303	01	760	42	2891,2901,2911
790_1088	0.13	2.80	511,194	790000.01	791999.99	1088000.00	1089999.99	612.56	677.67	-15058962.89	-13140255.88	508,763	2,087	314	30	01	135	43	2911,2901,2921

0.0 Report on LAS Statistics (By Tile) - continued

TNAME	Point Density	Average GSD	Total Points	X Min	X Max	Y Min	Y Max	Z Min	Z MAX	GPS Min	GPS Max	1st Returns	2nd Returns	3rd Returns	Other Returns	Min Int	Max Int	Mean Int	Flightlines
790_1090	0.13	2.73	537,719	790000.00	791999.99	1090000.00	1091999.99	620.34	628.52	-15061553.21	-13142633.05	537,719	00	00	00	07	74	31	2911,2921,2931
790_926	0.17	2.41	857,969	790000.00	791999.99	926000.00	927999.99	535.18	681.26	-14194019.76	-13941714.27	687,171	116,734	45,720	8,344	01	1,060	35	1991,9042,2001,2011
790_928	0.18	2.37	946,671	790000.00	791999.99	928000.00	929999.99	529.59	706.55	-14194019.35	-13941706.75	711,902	157,117	64,535	13,117	01	520	32	2011,2001,9042,2021
790_930	0.18	2.34	1,241,156	790000.00	791999.99	930000.00	931999.99	530.78	685.44	-14194018.29	-13941699.12	733,588	324,145	149,982	33,441	01	1,520	25	2021,9042,2011,2031
790_932	0.09	3.28	599,259	790000.00	791999.98	932000.00	933999.99	546.63	685.29	-14176583.64	-13567942.12	371,785	152,996	62,259	12,219	01	124	24	9042,2031,2021,2041,2051
790_934	0.12	2.92	536,786	790000.00	791999.99	934000.00	935999.99	527.58	661.39	-14177188.51	-13567942.00	468,554	53,016	14,024	1,192	01	2,280	25	2051,2041,2061
790_936	0.11	2.99	552,959	790000.00	791999.99	936000.00	937999.99	529.64	672.23	-14180332.18	-14176576.59	447,659	82,450	21,133	1,717	01	580	20	2051,2061,2071
790_938	0.12	2.90	620,155	790000.00	791999.99	938000.00	939999.99	531.20	697.55	-14180833.48	-14177180.92	477,015	111,678	29,125	2,337	01	3,560	20	2061,2071,2081
790_940	0.12	2.86	666,139	790000.00	791999.99	940000.00	941999.99	531.52	714.85	-14184020.92	-14180325.13	490,176	137,568	35,413	2,982	01	3,280	18	2081,2071,2091
790_942	0.13	2.76	823,110	790000.00	791999.99	942000.00	943999.99	533.74	720.28	-14200258.02	-14180825.37	524,739	231,187	61,867	5,317	01	5,100	15	2091,2081,2101
790_944	0.12	2.84	739,193	790000.00	791999.99	944000.00	945999.99	535.43	717.77	-14203817.56	-14184012.73	494,739	184,941	54,336	5,177	01	191	16	2091,2101,2111
790_946	0.12	2.92	639,207	790000.02	791999.99	946000.01	947999.99	537.14	716.32	-14204286.47	-14200248.06	469,892	136,457	30,668	2,190	01	5,100	21	2111,2101,2121
790_948	0.13	2.75	766,155	790000.00	791999.99	948000.00	949999.99	570.25	730.92	-14207936.86	-14203809.59	530,808	192,872	39,575	2,900	01	3,060	19	2111,2121,2131,2141
790_950	0.13	2.80	806,186	790000.00	791999.99	950000.00	951999.99	557.97	758.67	-14211175.68	-14204277.37	508,692	236,962	56,369	4,163	01	130	17	2131,2141,2121,2151
790_952	0.12	2.95	735,466	790000.00	791999.99	952000.00	953999.99	547.48	703.19	-14368566.42	-14207927.40	459,053	213,493	57,384	5,536	01	740	15	2151,2141,2161
790_954	0.11	2.99	711,564	790000.00	791999.99	954000.00	955999.99	549.72	711.01	-14369048.33	-14211166.49	446,195	196,628	62,000	6,741	01	640	16	2151,2161,2173
790_956	0.14	2.66	675,889	790000.00	791999.99	956000.00	957999.99	551.94	689.40	-14380773.83	-14368559.72	564,138	89,838	20,498	1,415	01	580	25	2161,2173,2182,2183

0.0 Report on LAS Statistics (By Tile) - continued

TNAME	Point Density	Average GSD	Total Points	X Min	X Max	Y Min	Y Max	Z Min	Z MAX	GPS Min	GPS Max	1st Returns	2nd Returns	3rd Returns	Other Returns	Min Int	Max Int	Mean Int	Flightlines
790_958	0.20	2.24	1,224,303	790000.00	791999.99	958000.00	959999.99	566.96	719.36	-14380773.89	-14202029.76	796,374	324,694	94,374	8,861	01	260	19	2173,2183,2182,2192
790_960	0.16	2.54	772,356	790000.00	791999.99	960000.00	961999.99	580.65	719.67	-14380773.91	-14202028.29	619,529	112,826	35,632	4,369	01	97	24	2192,2182,2183,2202
790_962	0.12	2.86	598,980	790000.00	791999.99	962000.00	963999.99	570.30	711.46	-14205878.85	-14202028.02	489,064	83,344	23,468	3,104	01	800	27	2202,2192,2212
790_964	0.13	2.83	735,190	790000.00	791999.99	964000.00	965999.99	558.43	704.03	-14209739.35	-14205399.63	499,302	168,563	57,342	9,983	01	380	27	2212,2202,2222,2232
790_966	0.13	2.77	799,099	790000.00	791999.99	966000.00	967999.99	559.15	702.29	-14213422.81	-14205869.22	521,561	184,355	76,648	16,535	01	740	32	2232,2222,2212,2242
790_968	0.13	2.82	834,673	790000.00	791999.99	968000.00	969999.99	570.07	721.83	-14369796.22	-14209732.90	502,017	226,812	88,309	17,535	01	92	26	2232,2242,2252
790_970	0.12	2.87	679,009	790000.00	791999.99	970000.00	971999.99	587.94	731.79	-14373114.45	-14213413.36	486,616	130,714	51,782	9,897	01	131	27	2242,2252,2262
790_972	0.13	2.78	567,588	790000.00	791999.99	972000.00	973999.99	615.07	732.27	-14373616.40	-14369788.92	516,070	33,820	14,619	3,079	01	500	41	2252,2262,2272
790_974	0.13	2.82	849,815	790000.00	791999.99	974000.00	975999.99	597.39	734.42	-14376912.25	-14373107.52	503,580	218,962	103,558	23,715	01	187	33	2262,2272,2282
790_976	0.11	3.03	840,146	790000.00	791999.99	976000.00	977999.99	581.21	720.49	-14377453.23	-14373609.24	435,379	237,183	129,799	37,785	01	600	31	2282,2272,2292
790_978	0.12	2.91	926,594	790000.00	791999.99	978000.00	979999.99	583.68	765.45	-14380812.44	-14376905.10	473,510	279,290	137,255	36,539	01	500	25	2292,2282,2302
790_980	0.14	2.70	751,455	790000.00	791999.99	980000.00	981999.99	589.00	739.71	-14528717.83	-14377445.83	546,923	134,364	57,122	13,046	01	440	36	2292,2302,2311,2321
790_982	0.13	2.81	748,863	790000.00	791999.99	982000.00	983999.99	604.86	780.28	-14528717.74	-14380804.62	507,979	143,714	76,613	20,557	01	154	37	2311,2321,2302,2331
790_984	0.10	3.22	749,275	790000.06	791999.99	984000.00	985999.99	639.65	761.25	-14525310.21	-14521751.71	385,747	232,317	107,894	23,317	01	2,200	24	2321,2331,2341
790_986	0.12	2.95	848,332	790000.02	791999.98	986000.00	987999.98	639.84	788.77	-14529477.80	-14521750.09	461,184	260,293	107,830	19,025	01	5,100	23	2331,2341,2351
790_988	0.12	2.89	703,648	790000.00	791999.99	988000.00	989999.99	639.68	766.26	-14529478.06	-14521749.98	477,698	169,095	51,058	5,797	01	3,420	21	2341,2351,2361
790_990	0.13	2.82	603,053	790000.00	791999.99	990000.00	991999.99	642.45	756.49	-14529477.73	-14525915.00	501,944	79,807	19,919	1,383	01	1,820	22	2351,2361,2371

0.0 Report on LAS Statistics (By Tile) - continued

TNAME	Point Density	Average GSD	Total Points	X Min	X Max	Y Min	Y Max	Z Min	Z MAX	GPS Min	GPS Max	1st Returns	2nd Returns	3rd Returns	Other Returns	Min Int	Max Int	Mean Int	Flightlines
790_992	0.12	2.93	512,801	790000.00	791999.99	992000.00	993999.99	641.61	745.59	-14526175.97	-14522473.23	465,767	36,024	10,107	903	01	4,320	24	2371,2361,2381
790_994	0.12	2.84	510,155	790000.00	791999.99	994000.00	995999.99	646.24	733.21	-14525922.14	-14522250.84	496,093	11,058	2,792	212	01	54	23	2371,2381,2391
790_996	0.13	2.83	517,779	790000.00	791999.99	996000.01	997999.99	657.19	744.26	-14594880.50	-14522250.59	499,427	13,282	4,569	501	01	260	21	2381,2391,2401
790_998	0.12	2.94	464,346	790000.01	791999.98	998000.00	999999.99	649.56	674.61	-14598840.81	-14522250.56	464,346	00	00	00	01	320	24	2401,2391,2411,2421
792_1000	0.13	2.83	500,428	792000.00	793999.98	1000000.00	1001999.99	659.87	716.97	-14602091.12	-14598580.05	500,232	179	15	02	01	5,100	24	2411,2421,2431
792_1002	0.12	2.87	485,936	792000.02	793999.99	1002000.00	1003999.99	662.79	700.89	-14602364.55	-14598841.38	485,931	05	00	00	01	55	22	2421,2431,2441
792_1004	0.12	2.88	482,728	792000.00	793999.99	1004000.00	1005999.99	663.00	679.35	-14605673.83	-14602084.52	482,723	05	00	00	01	1,880	24	2441,2431,2451
792_1006	0.12	2.84	496,091	792000.00	793999.99	1006000.00	1007999.99	666.31	707.71	-14615942.55	-14602357.41	496,086	05	00	00	01	600	25	2451,2441,2462
792_1008	0.12	2.91	473,100	792000.00	793999.99	1008000.00	1009999.99	668.00	724.79	-14620994.33	-14605666.37	473,073	27	00	00	01	62	26	2462,2451,2471
792_1010	0.12	2.85	491,908	792000.00	793999.99	1010000.01	1011999.99	662.19	715.84	-14621300.29	-14615935.04	491,853	53	02	00	01	58	29	2471,2462,2481
792_1012	0.13	2.83	502,093	792000.00	793999.99	1012000.00	1013999.99	659.40	737.42	-14624573.93	-14620986.02	500,671	1,213	201	08	01	77	31	2481,2471,2491
792_1014	0.11	2.98	453,805	792000.00	793999.99	1014000.00	1015999.99	663.48	755.99	-14633477.36	-14621293.78	451,624	1,660	469	52	01	173	35	2491,2501,2481,2511
792_1016	0.12	2.92	469,359	792000.00	793999.99	1016000.00	1017999.99	662.63	693.18	-14633818.23	-14624567.42	469,352	07	00	00	01	68	36	2501,2511,2491,2521
792_1018	0.12	2.84	496,321	792000.00	793999.99	1018000.00	1019999.99	654.26	703.32	-14637171.91	-14630132.28	496,169	152	00	00	01	99	34	2521,2511,2501,2531
792_1020	0.13	2.79	512,735	792000.00	793999.99	1020000.00	1021999.99	645.05	672.58	-14637520.15	-14633813.29	512,733	02	00	00	05	90	39	2531,2521,2541
792_1022	0.13	2.75	527,698	792000.00	793999.99	1022000.00	1023999.99	647.45	656.34	-14640898.45	-14637164.37	527,698	00	00	00	19	94	58	2541,2531,2551
792_1024	0.12	2.91	475,074	792000.00	793999.99	1024000.00	1025999.98	641.72	707.35	-14641232.34	-14637512.44	472,642	1,976	412	44	01	280	50	2551,2541,2561

0.0 Report on LAS Statistics (By Tile) - continued

TNAME	Point Density	Average GSD	Total Points	X Min	X Max	Y Min	Y Max	Z Min	Z MAX	GPS Min	GPS Max	1st Returns	2nd Returns	3rd Returns	Other Returns	Min Int	Max Int	Mean Int	Flightlines
792_1026	0.11	2.97	453,650	792000.00	793999.99	1026000.00	1027999.99	629.93	654.49	-14680179.52	-14640890.31	453,647	03	00	00	01	80	40	2561,2551,2571
792_1028	0.13	2.81	508,197	792000.00	793999.99	1028000.00	1029999.99	628.02	690.21	-14683050.61	-14641224.61	506,957	990	233	17	01	75	33	2571,2561,2581
792_1030	0.12	2.84	520,693	792000.00	793999.98	1030000.00	1031999.99	620.98	703.40	-14683273.22	-14680172.55	496,854	17,325	5,617	897	01	190	36	2581,2571,2591
792_1032	0.13	2.83	500,348	792000.00	793999.99	1032000.00	1033999.99	625.74	632.02	-14685876.01	-14683042.99	500,348	00	00	00	04	2,760	35	2591,2581,2601,2611
792_1034	0.12	2.87	487,270	792000.00	793999.99	1034000.00	1035999.99	625.88	658.77	-14688213.73	-14685638.65	487,231	39	00	00	01	83	38	2611,2601,2621
792_1036	0.14	2.64	574,455	792000.00	793999.99	1036000.00	1037999.99	626.73	665.13	-14690755.98	-14685868.43	574,402	51	02	00	01	95	45	2611,2621,2631,2632
792_1038	0.19	2.30	757,699	792000.00	793999.99	1038000.00	1039999.99	631.59	665.92	-14698388.13	-14688206.03	757,686	13	00	00	01	97	45	2631,2632,2621,2641
792_1040	0.16	2.54	627,033	792000.01	793999.99	1040000.00	1041999.99	629.43	705.07	-14698767.05	-14688444.55	620,420	5,099	1,338	176	01	180	36	2632,2641,2631,2651
792_1042	0.13	2.77	522,525	792000.00	793999.99	1042000.00	1043999.99	623.82	638.97	-14701340.96	-14698380.67	522,524	01	00	00	01	72	31	2641,2651,2661
792_1044	0.13	2.75	529,072	792000.00	793999.99	1044000.00	1045999.99	621.58	680.40	-14701786.96	-14698759.70	528,959	104	08	01	01	136	39	2651,2661,2671
792_1046	0.12	2.85	501,239	792000.00	793999.99	1046000.00	1047999.99	626.97	705.11	-14704885.81	-14701333.29	493,296	5,981	1,667	295	01	2,080	45	2671,2661,2681
792_1048	0.11	3.00	446,353	792000.00	793999.99	1048000.00	1049999.97	626.85	700.66	-14716960.63	-14701779.44	443,670	1,904	675	104	01	220	43	2681,2671,2691
792_1050	0.11	3.00	444,661	792000.00	793999.99	1050000.00	1051999.99	624.26	658.67	-14717304.62	-14704878.41	444,651	10	00	00	01	740	39	2691,2681,2701
792_1052	0.12	2.90	476,618	792000.00	793999.99	1052000.00	1053999.99	613.96	694.84	-14719752.66	-14705283.59	474,634	1,519	392	73	01	142	42	2701,2691,2711,2721
792_1054	0.14	2.64	574,704	792000.00	793999.99	1054000.00	1055999.99	610.98	640.58	-14719752.48	-14705283.28	574,636	64	04	00	01	109	44	2711,2721,2731
792_1056	0.13	2.77	525,839	792000.00	793999.99	1056000.00	1057999.99	607.59	687.93	-14719752.22	-14194819.55	522,215	2,594	843	187	01	119	47	2711,2731,2721,2741
792_1058	0.12	2.93	474,797	792000.00	793999.99	1058000.00	1059999.99	603.86	687.33	-14707856.38	-14194819.64	467,165	5,964	1,493	175	01	680	31	2731,2741,2751

0.0 Report on LAS Statistics (By Tile) - continued

TNAME	Point Density	Average GSD	Total Points	X Min	X Max	Y Min	Y Max	Z Min	Z MAX	GPS Min	GPS Max	1st Returns	2nd Returns	3rd Returns	Other Returns	Min Int	Max Int	Mean Int	Flightlines
792_1060	0.12	2.93	487,614	792000.00	793999.99	1060000.00	1061999.99	601.76	687.94	-14197622.17	-14194819.88	467,448	15,834	3,977	355	01	960	26	2751,2741,2761
792_1062	0.12	2.91	476,984	792000.00	793999.99	1062000.01	1063999.99	609.77	731.20	-14200425.31	-14197240.67	472,844	3,306	766	68	01	940	26	2761,2751,2771
792_1064	0.12	2.95	461,964	792000.00	793999.99	1064000.00	1065999.99	611.52	675.92	-14203188.35	-14197617.98	461,064	767	124	09	01	192	26	2771,2781,2761,2791
792_1066	0.12	2.95	461,231	792000.00	793999.99	1066000.00	1067999.99	614.62	681.04	-14203552.83	-14200418.34	459,550	1,429	235	17	01	186	24	2771,2781,2791,2801
792_1068	0.11	2.96	480,298	792000.00	793999.99	1068000.00	1069999.99	595.98	705.61	-14205942.38	-14203181.91	455,957	18,544	5,208	589	01	5,100	27	2791,2801,2811
792_1070	0.12	2.94	577,187	792000.00	793999.99	1070000.00	1071999.99	592.06	701.55	-14720081.26	-14203545.89	462,320	82,142	28,411	4,314	01	320	25	2801,2811,2821
792_1072	0.12	2.87	506,302	792000.00	793999.98	1072000.00	1073999.99	604.12	689.26	-14722547.63	-14205935.62	485,455	14,650	5,303	894	01	220	37	2811,2821,2831
792_1074	0.13	2.82	508,697	792000.00	793999.99	1074000.00	1075999.98	613.87	674.45	-14722886.78	-14720073.87	501,959	5,510	1,120	108	01	1,840	47	2831,2821,2841
792_1076	0.13	2.83	616,567	792000.00	793999.99	1076000.00	1077999.99	617.45	756.15	-14725340.98	-14722539.61	499,615	77,406	32,052	7,494	01	1,240	43	2841,2831,2851
792_1078	0.12	2.93	641,274	792000.00	793999.99	1078000.00	1079999.99	616.87	729.28	-14725689.12	-14722878.70	465,898	113,311	50,160	11,905	01	1,480	40	2851,2841,2862
792_1080	0.13	2.79	583,843	792000.00	793999.99	1080000.00	1081999.99	611.33	696.27	-14728151.00	-14725332.93	514,919	49,269	16,733	2,922	01	2,360	51	2851,2862,2872
792_1082	0.12	2.95	476,226	792000.00	793999.99	1082000.00	1083999.99	605.33	688.69	-14728507.49	-13139808.36	460,402	10,859	4,187	778	01	600	51	2862,2882,2872,2891
792_1084	0.12	2.85	528,710	792000.00	793999.99	1084000.00	1085999.99	604.06	685.46	-14728507.11	-13139808.36	491,545	26,858	9,066	1,241	01	5,100	45	2891,2882,2901
792_1086	0.12	2.84	521,638	792000.00	793999.99	1086000.00	1087999.99	609.14	699.00	-13142632.69	-13139808.77	497,497	18,118	5,386	637	01	740	40	2901,2891,2911
792_1088	0.13	2.81	528,770	792000.00	793999.99	1088000.00	1089999.99	615.15	722.51	-15058971.52	-13140262.97	506,137	17,841	4,372	420	01	300	39	2911,2901,2921
792_1090	0.13	2.74	540,219	792000.00	793999.99	1090000.00	1091999.99	621.96	684.48	-15061546.14	-13142625.76	533,672	5,611	906	30	01	2,340	29	2921,2911,2931
792_926	0.13	2.74	834,341	792000.00	793999.99	926000.00	927999.99	541.15	685.30	-14194012.04	-14183364.69	532,082	220,010	71,036	11,213	01	143	27	1991,2001,2011

0.0 Report on LAS Statistics (By Tile) - continued

TNAME	Point Density	Average GSD	Total Points	X Min	X Max	Y Min	Y Max	Z Min	Z MAX	GPS Min	GPS Max	1st Returns	2nd Returns	3rd Returns	Other Returns	Min Int	Max Int	Mean Int	Flightlines
792_928	0.13	2.79	646,222	792000.00	793999.99	928000.00	929999.99	558.39	683.51	-14194011.52	-13950896.69	513,886	94,547	31,456	6,333	01	3,720	39	2001,2011,2021
792_930	0.13	2.76	640,727	792000.00	793999.99	930000.00	931999.99	574.27	693.95	-14194010.91	-13950895.63	526,222	69,011	34,922	10,572	01	1,300	35	2021,2011,2031
792_932	0.07	3.73	289,881	792000.00	793999.98	932000.00	933999.99	590.47	680.13	-14176576.95	-13567948.95	287,861	1,397	524	99	01	580	37	2031,2021,2041,2051
792_934	0.12	2.89	672,356	792000.00	793999.99	934000.00	935999.99	539.90	684.12	-14177195.51	-13567948.83	478,532	154,312	37,098	2,414	01	1,920	18	2041,2051,2061
792_936	0.11	2.96	612,521	792000.00	793999.99	936000.00	937999.99	533.46	688.56	-14180325.23	-14176569.67	455,642	124,257	30,636	1,986	01	93	18	2051,2061,2071
792_938	0.11	2.98	535,679	792000.00	793999.99	938000.00	939999.99	537.15	681.39	-14180841.26	-14177188.03	450,609	68,271	15,738	1,061	01	700	22	2071,2061,2081
792_940	0.12	2.93	546,190	792000.00	793999.99	940000.00	941999.99	544.71	683.68	-14184013.78	-14180318.67	466,697	63,688	14,785	1,020	01	59	23	2071,2081,2091
792_942	0.13	2.76	778,096	792000.00	793999.98	942000.00	943999.99	533.21	698.49	-14200265.68	-14180833.07	526,774	195,968	51,455	3,899	01	5,100	17	2081,2091,2101
792_944	0.13	2.80	660,969	792000.00	793999.99	944000.00	945999.99	544.31	692.26	-14203810.90	-14184005.73	509,557	116,841	31,896	2,675	01	1,800	23	2091,2101,2111
792_946	0.12	2.92	735,742	792000.00	793999.99	946000.00	947999.99	536.74	695.88	-14204294.17	-14200256.04	469,095	205,183	56,366	5,098	01	5,100	17	2111,2101,2121
792_948	0.13	2.80	835,016	792000.00	793999.99	948000.00	949999.99	539.39	732.80	-14207944.57	-14203802.73	511,159	250,214	67,497	6,146	01	660	16	2121,2111,2131,2141
792_950	0.13	2.79	891,247	792000.00	793999.99	950000.00	951999.99	542.23	764.88	-14211168.47	-14207422.46	515,059	290,378	79,312	6,498	01	880	15	2141,2131,2151
792_952	0.12	2.89	753,493	792000.00	793999.99	952000.00	953999.99	545.40	710.38	-14368559.22	-14207935.11	478,550	210,709	58,269	5,965	01	1,920	16	2151,2141,2161
792_954	0.12	2.95	760,432	792000.00	793999.99	954000.00	955999.99	553.27	707.42	-14369055.05	-14211159.05	460,392	236,362	59,120	4,558	01	880	15	2151,2161,2173
792_956	0.13	2.73	685,654	792000.00	793999.99	956000.00	957999.99	578.32	703.05	-14380766.95	-14368552.83	535,893	118,722	28,736	2,303	01	560	22	2173,2161,2183,2182
792_958	0.19	2.30	957,832	792000.00	793999.99	958000.00	959999.99	571.40	712.96	-14380766.94	-14202037.82	756,357	152,755	44,109	4,611	01	600	24	2182,2173,2183,2192
792_960	0.16	2.53	890,896	792000.00	793999.99	960000.00	961999.99	554.07	715.31	-14380766.94	-14202036.69	626,399	190,715	64,718	9,064	01	900	21	2192,2183,2182,2202

0.0 Report on LAS Statistics (By Tile) - continued

TNAME	Point Density	Average GSD	Total Points	X Min	X Max	Y Min	Y Max	Z Min	Z MAX	GPS Min	GPS Max	1st Returns	2nd Returns	3rd Returns	Other Returns	Min Int	Max Int	Mean Int	Flightlines
792_962	0.12	2.87	711,639	792000.00	793999.99	962000.00	963999.99	555.88	708.91	-14205886.91	-14202036.63	485,255	157,331	59,291	9,762	01	740	22	2202,2192,2212
792_964	0.13	2.82	772,699	792000.00	793999.99	964000.00	965999.99	556.65	705.06	-14209254.51	-14205392.42	502,875	177,757	76,477	15,590	01	400	25	2212,2202,2222
792_966	0.13	2.78	984,972	792000.00	793999.99	966000.00	967999.99	561.49	715.84	-14213415.41	-14205877.22	516,505	287,372	144,465	36,630	01	940	25	2222,2232,2212,2242
792_968	0.13	2.79	814,990	792000.00	793999.99	968000.00	969999.99	562.88	702.77	-14369803.80	-14209740.48	513,771	186,319	90,982	23,918	01	89	26	2232,2242,2252
792_970	0.12	2.84	774,421	792000.00	793999.99	970000.00	971999.99	574.65	726.29	-14373107.36	-14213406.13	497,735	184,546	76,292	15,848	01	760	27	2252,2242,2262
792_972	0.12	2.89	699,860	792000.00	793999.99	972000.00	973999.99	601.15	729.08	-14373623.84	-14369796.26	480,396	141,908	63,966	13,590	01	340	33	2252,2262,2272
792_974	0.12	2.90	803,145	792000.00	793999.99	974000.00	975999.99	577.09	752.81	-14376905.06	-14373100.54	476,696	196,025	102,339	28,085	01	220	32	2262,2272,2282
792_976	0.12	2.90	940,132	792000.00	793999.99	976000.00	977999.99	579.40	744.14	-14377460.26	-14373616.78	475,943	275,470	147,598	41,121	01	4,580	29	2282,2272,2292
792_978	0.12	2.93	696,549	792000.00	793999.99	978000.00	979999.99	607.01	738.07	-14380804.92	-14376897.95	466,011	145,035	68,711	16,792	01	1,180	34	2292,2282,2302
792_980	0.13	2.82	510,904	792000.00	793999.99	980000.00	981999.99	630.02	723.06	-14528710.46	-14377452.81	502,237	6,499	1,866	302	01	140	47	2311,2302,2292,2321
792_982	0.13	2.78	519,770	792000.01	793999.99	982000.00	983999.99	639.07	705.78	-14528710.20	-14380797.62	519,566	137	61	06	01	94	57	2321,2311,2302,2331
792_984	0.12	2.90	622,347	792000.00	793999.99	984000.00	985999.99	640.50	759.68	-14525317.20	-14521757.92	476,864	90,298	44,578	10,607	01	1,180	42	2321,2331,2341
792_986	0.12	2.86	665,471	792000.00	793999.99	986000.00	987999.98	660.82	805.63	-14529470.97	-14521757.58	490,047	123,019	45,754	6,651	01	5,100	33	2341,2331,2351
792_988	0.13	2.73	588,559	792000.00	793999.99	988000.00	989999.99	659.38	771.08	-14529470.91	-14521757.38	537,269	37,075	12,540	1,675	01	2,200	32	2351,2341,2361
792_990	0.13	2.77	553,635	792000.00	793999.99	990000.00	991999.99	649.82	741.77	-14529470.54	-14525907.59	521,376	26,533	5,453	273	01	83	26	2361,2351,2371
792_992	0.12	2.89	486,793	792000.00	793999.99	992000.00	993999.99	658.30	736.57	-14526183.18	-14522480.44	478,860	6,362	1,452	119	01	820	23	2371,2361,2381
792_994	0.12	2.87	489,362	792000.00	793999.99	994000.00	995999.99	670.86	741.12	-14525914.59	-14522243.40	486,283	2,545	511	23	01	620	23	2381,2371,2391

0.0 Report on LAS Statistics (By Tile) - continued

TNAME	Point Density	Average GSD	Total Points	X Min	X Max	Y Min	Y Max	Z Min	Z MAX	GPS Min	GPS Max	1st Returns	2nd Returns	3rd Returns	Other Returns	Min Int	Max Int	Mean Int	Flightlines
792_996	0.13	2.80	511,154	792000.00	793999.99	996000.00	997999.99	672.06	735.94	-14594887.81	-14522243.10	509,927	970	248	09	01	66	21	2391,2381,2401
792_998	0.11	2.97	453,972	792000.01	793999.99	998000.00	999999.99	657.05	678.71	-14598587.66	-14522243.10	453,972	00	00	00	01	150	22	2401,2391,2411
794_1000	0.13	2.82	504,250	794000.00	795999.99	1000000.02	1001999.99	661.61	688.13	-14602084.28	-14598572.36	504,122	127	01	00	01	217	26	2411,2421,2431
794_1002	0.13	2.79	516,431	794000.00	795999.99	1002000.00	1003999.99	668.54	764.39	-14602371.63	-14598848.41	514,123	1,814	470	24	01	320	27	2421,2431,2441
794_1004	0.12	2.86	496,805	794000.00	795999.99	1004000.00	1005999.99	667.69	747.34	-14605666.25	-14602077.08	489,095	5,583	1,878	249	01	54	26	2441,2431,2451
794_1006	0.13	2.80	516,663	794000.00	795999.99	1006000.00	1007999.99	668.53	756.86	-14615949.43	-14602364.56	509,296	5,388	1,789	190	01	63	28	2451,2441,2462
794_1008	0.12	2.94	462,112	794000.00	795999.99	1008000.00	1009999.99	663.35	745.10	-14620986.58	-14605658.86	461,880	221	11	00	01	95	27	2451,2462,2471
794_1010	0.12	2.87	486,446	794000.00	795999.97	1010000.00	1011999.99	655.86	674.30	-14621307.14	-14615941.87	486,445	01	00	00	01	102	27	2471,2462,2481
794_1012	0.13	2.79	512,731	794000.00	795999.99	1012000.00	1013999.99	646.32	671.59	-14624566.75	-14620978.85	512,728	03	00	00	01	380	29	2481,2471,2491
794_1014	0.12	2.95	458,469	794000.00	795999.99	1014000.00	1015999.99	651.00	690.52	-14630144.31	-14621302.56	458,332	125	12	00	01	81	34	2491,2481,2501
794_1016	0.12	2.93	466,950	794000.00	795999.99	1016000.00	1017999.99	661.12	674.60	-14633828.00	-14624558.85	466,949	01	00	00	12	63	39	2501,2511,2491,2521
794_1018	0.13	2.83	500,852	794000.00	795999.99	1018000.00	1019999.99	659.04	704.54	-14637164.73	-14630138.66	500,760	91	01	00	01	78	39	2521,2511,2501,2531
794_1020	0.13	2.83	500,247	794000.00	795999.98	1020000.00	1021999.99	653.08	675.72	-14637527.38	-14633820.38	500,246	01	00	00	21	95	46	2521,2531,2541
794_1022	0.13	2.78	530,089	794000.00	795999.99	1022000.00	1023999.99	650.98	720.82	-14640891.07	-14637157.28	519,388	6,577	3,318	806	01	92	49	2531,2541,2551
794_1024	0.12	2.86	496,871	794000.00	795999.99	1024000.00	1025999.99	644.90	714.14	-14641239.55	-14637519.81	488,009	6,904	1,807	151	01	560	51	2551,2541,2561
794_1026	0.12	2.92	471,838	794000.01	795999.99	1026000.00	1027999.99	638.10	687.36	-14680186.57	-14640882.88	469,193	2,117	495	33	01	76	40	2551,2561,2571
794_1028	0.12	2.85	492,337	794000.00	795999.99	1028000.00	1029999.99	635.12	655.05	-14683043.37	-14641231.70	492,337	00	00	00	10	65	31	2571,2561,2581

0.0 Report on LAS Statistics (By Tile) - continued

TNAME	Point Density	Average GSD	Total Points	X Min	X Max	Y Min	Y Max	Z Min	Z MAX	GPS Min	GPS Max	1st Returns	2nd Returns	3rd Returns	Other Returns	Min Int	Max Int	Mean Int	Flightlines
794_1030	0.12	2.87	553,070	794000.00	795999.99	1030000.00	1031999.99	620.63	729.22	-14683280.43	-14680179.67	485,750	45,107	18,352	3,861	01	73	31	2581,2571,2591
794_1032	0.13	2.83	544,801	794000.00	795999.99	1032000.00	1033999.99	619.15	725.28	-14685883.40	-14683035.58	498,730	29,568	13,514	2,989	01	79	34	2601,2591,2581,2611
794_1034	0.13	2.79	515,502	794000.00	795999.99	1034000.00	1035999.99	619.37	659.82	-14688206.07	-14685631.26	515,497	05	00	00	01	82	39	2611,2601,2621
794_1036	0.14	2.65	570,943	794000.00	795999.99	1036000.00	1037999.99	623.43	641.06	-14690748.72	-14685875.73	570,943	00	00	00	01	94	45	2611,2621,2631,2632
794_1038	0.19	2.33	738,487	794000.00	795999.99	1038000.00	1039999.99	630.27	636.07	-14698380.80	-14688198.46	738,485	02	00	00	17	100	52	2632,2631,2621,2641
794_1040	0.15	2.55	616,405	794000.00	795999.99	1040000.00	1041999.99	630.69	679.36	-14698774.46	-14688451.82	616,192	212	01	00	01	98	38	2641,2632,2631,2651
794_1042	0.13	2.81	507,762	794000.00	795999.99	1042000.00	1043999.98	631.75	640.87	-14701333.10	-14698373.49	507,761	01	00	00	03	64	31	2651,2641,2661
794_1044	0.13	2.76	524,369	794000.00	795999.99	1044000.00	1045999.99	622.83	656.26	-14701794.44	-14698767.14	524,367	02	00	00	01	78	35	2651,2661,2671
794_1046	0.13	2.83	500,105	794000.00	795999.99	1046000.00	1047999.99	621.36	670.20	-14704878.39	-14701325.66	499,994	111	00	00	01	140	45	2671,2661,2681
794_1048	0.12	2.93	470,731	794000.00	795999.99	1048000.00	1049999.99	621.73	707.24	-14716953.45	-14701789.21	467,389	2,193	942	207	01	94	40	2681,2671,2691
794_1050	0.11	2.98	452,313	794000.00	795999.99	1050000.00	1051999.99	627.02	681.81	-14719741.26	-14704871.61	451,473	724	114	02	01	80	35	2691,2681,2701,2711
794_1052	0.13	2.75	529,913	794000.00	795999.99	1052000.00	1053999.99	614.73	668.72	-14719745.35	-14705291.03	529,461	423	29	00	01	83	38	2701,2711,2691,2721
794_1054	0.14	2.70	549,369	794000.00	795999.99	1054000.00	1055999.99	621.05	631.45	-14719745.35	-14705290.81	549,369	00	00	00	15	74	36	2721,2711,2701,2731
794_1056	0.12	2.88	482,841	794000.00	795999.99	1056000.01	1057999.99	616.51	672.37	-14707849.03	-14194826.41	482,548	292	01	00	01	124	44	2731,2721,2741
794_1058	0.12	2.93	467,554	794000.00	795999.99	1058000.00	1059999.99	618.22	626.64	-14707848.87	-14194826.53	467,554	00	00	00	08	91	31	2741,2731,2751
794_1060	0.12	2.89	488,271	794000.00	795999.99	1060000.00	1061999.99	600.02	732.47	-14197629.46	-14194826.85	478,490	8,009	1,630	142	01	620	32	2751,2741,2761
794_1062	0.13	2.83	568,991	794000.01	795999.99	1062000.00	1063999.99	596.30	693.76	-14200418.22	-14197233.40	501,363	49,531	16,332	1,765	01	5,100	26	2761,2751,2771

0.0 Report on LAS Statistics (By Tile) - continued

TNAME	Point Density	Average GSD	Total Points	X Min	X Max	Y Min	Y Max	Z Min	Z MAX	GPS Min	GPS Max	1st Returns	2nd Returns	3rd Returns	Other Returns	Min Int	Max Int	Mean Int	Flightlines
794_1064	0.12	2.95	501,862	794000.00	795999.99	1064000.00	1065999.99	596.88	699.29	-14200778.11	-14197622.24	459,128	33,023	8,924	787	01	1,680	24	2761,2771,2781
794_1066	0.12	2.93	479,503	794000.00	795999.99	1066000.00	1067999.99	598.48	693.93	-14203559.92	-14200411.45	465,851	10,665	2,770	217	01	59	25	2781,2791,2771,2801
794_1068	0.12	2.87	634,372	794000.00	795999.99	1068000.00	1069999.99	591.84	706.29	-14205935.46	-14203174.82	484,383	110,631	35,357	4,001	01	1,320	19	2801,2791,2811
794_1070	0.11	3.01	451,364	794000.00	795999.99	1070000.00	1071999.99	592.73	688.73	-14720088.64	-14203552.89	440,687	8,162	2,284	231	01	300	33	2801,2811,2821
794_1072	0.11	2.96	458,061	794000.00	795999.99	1072000.02	1073999.99	605.99	691.29	-14722540.39	-14205929.15	456,095	1,465	431	70	01	620	42	2821,2811,2831
794_1074	0.13	2.75	530,599	794000.00	795999.99	1074000.00	1075999.99	617.65	635.08	-14722893.87	-14720080.96	530,599	00	00	00	02	187	47	2831,2821,2841
794_1076	0.13	2.82	516,274	794000.00	795999.98	1076000.00	1077999.99	621.19	690.80	-14725333.66	-14722532.40	502,679	10,211	2,990	394	01	5,100	49	2841,2831,2851
794_1078	0.12	2.94	467,301	794000.00	795999.99	1078000.00	1079999.99	615.81	676.74	-14728143.60	-14722885.97	462,822	3,208	1,074	197	01	2,080	50	2851,2841,2862,2872
794_1080	0.13	2.74	536,032	794000.00	795999.99	1080000.00	1081999.99	613.83	675.76	-14728144.03	-14725325.61	532,456	2,810	639	127	01	600	53	2851,2862,2872
794_1082	0.12	2.90	475,876	794000.00	795999.99	1082000.01	1083999.99	612.27	634.02	-14728514.75	-13139800.51	475,876	00	00	00	02	400	46	2862,2882,2872,2891
794_1084	0.13	2.80	530,565	794000.00	795999.99	1084000.00	1085999.99	606.73	694.49	-14728514.40	-13139800.56	509,439	13,985	5,999	1,142	01	103	45	2891,2882,2901
794_1086	0.13	2.79	540,082	794000.00	795999.99	1086000.00	1087999.99	609.20	699.72	-13142625.30	-13139801.02	515,809	15,246	7,338	1,689	01	82	42	2901,2891,2911
794_1088	0.13	2.75	535,995	794000.00	795999.99	1088000.00	1089999.99	616.84	695.71	-15058980.02	-13140269.87	528,166	5,928	1,652	249	01	280	39	2901,2911,2921
794_1090	0.14	2.71	546,399	794000.00	795999.98	1090000.00	1091999.99	625.22	641.61	-15061539.56	-13142618.08	546,398	01	00	00	07	65	27	2921,2911,2931
794_926	0.12	2.84	630,339	794000.00	795999.99	926000.00	927999.99	567.82	684.59	-14194004.92	-14183357.56	497,277	88,178	36,989	7,895	01	163	36	2001,1991,2011
794_928	0.13	2.78	569,641	794000.00	795999.99	928000.00	929999.99	576.52	694.29	-14194004.25	-13950904.89	519,074	32,938	14,598	3,031	01	105	43	2011,2001,2021
794_930	0.13	2.75	570,946	794000.00	795999.99	930000.00	931999.99	583.50	668.69	-14194003.44	-13950903.79	529,993	27,112	11,834	2,007	01	89	39	2021,2011,2031

0.0 Report on LAS Statistics (By Tile) - continued

TNAME	Point Density	Average GSD	Total Points	X Min	X Max	Y Min	Y Max	Z Min	Z MAX	GPS Min	GPS Max	1st Returns	2nd Returns	3rd Returns	Other Returns	Min Int	Max Int	Mean Int	Flightlines
794_932	0.07	3.87	267,689	794000.01	795999.99	932000.00	933999.99	589.19	601.40	-14176570.14	-13567955.73	267,689	00	00	00	02	71	35	2031,2021,2041,2051
794_934	0.12	2.91	519,588	794000.00	795999.99	934000.02	935999.98	558.71	671.07	-14177202.43	-13567955.60	472,029	38,209	8,765	585	01	178	26	2041,2051,2061
794_936	0.12	2.88	555,664	794000.00	795999.99	936000.00	937999.99	565.70	681.01	-14180318.77	-14176562.84	481,072	59,451	14,233	908	01	540	24	2061,2051,2071
794_938	0.13	2.82	505,007	794000.00	795999.98	938000.00	939999.99	592.36	669.98	-14180848.81	-14177195.10	501,982	2,594	417	14	01	155	27	2061,2071,2081
794_940	0.12	2.89	482,086	794000.00	795999.98	940000.00	941999.99	588.32	660.79	-14184006.69	-14180311.18	480,476	1,308	288	14	01	93	24	2071,2081,2091
794_942	0.12	2.84	495,647	794000.00	795999.99	942000.00	943999.98	593.90	664.98	-14200273.30	-14180840.67	495,565	68	13	01	01	50	26	2081,2091,2101
794_944	0.13	2.80	604,420	794000.00	795999.99	944000.00	945999.98	555.69	700.57	-14203804.01	-14183998.78	509,158	71,976	21,333	1,953	01	1,180	24	2091,2101,2111
794_946	0.11	2.96	681,605	794000.01	795999.99	946000.00	947999.99	539.15	696.81	-14204301.93	-14200264.01	455,556	173,859	48,299	3,891	01	840	18	2111,2101,2121
794_948	0.13	2.80	629,740	794000.00	795999.99	948000.00	949999.99	540.02	696.50	-14207952.54	-14203795.99	509,977	89,710	27,360	2,693	01	2,640	26	2111,2121,2131,2141
794_950	0.13	2.79	790,712	794000.00	795999.99	950000.00	951999.99	541.02	725.71	-14211160.93	-14204297.34	515,332	208,537	61,249	5,594	01	980	18	2141,2131,2121,2151
794_952	0.12	2.87	617,544	794000.00	795999.99	952000.00	953999.99	544.37	732.67	-14368552.53	-14207942.87	487,254	97,854	29,541	2,895	01	5,100	23	2141,2151,2161
794_954	0.12	2.90	645,785	794000.00	795999.99	954000.00	955999.99	547.27	704.17	-14369062.42	-14211151.91	475,442	131,517	35,555	3,271	01	4,800	21	2161,2151,2173
794_956	0.14	2.65	769,446	794000.00	795999.99	956000.00	957999.99	548.90	713.32	-14380760.06	-14368545.71	571,683	152,236	41,787	3,740	01	68	22	2173,2161,2183,2182
794_958	0.18	2.34	1,013,041	794000.00	795999.99	958000.00	959999.99	551.56	708.13	-14380760.10	-14202046.20	733,777	211,309	61,108	6,847	01	2,700	22	2183,2173,2182,2192
794_960	0.15	2.58	805,084	794000.00	795999.99	960000.00	961999.99	554.43	702.31	-14380760.10	-14202045.54	602,638	154,439	43,311	4,696	01	109	22	2182,2183,2192,2202
794_962	0.13	2.82	879,991	794000.00	795999.99	962000.00	963999.99	561.27	714.71	-14205894.91	-14202045.36	503,397	270,788	92,880	12,926	01	800	17	2202,2192,2212
794_964	0.13	2.79	739,987	794000.00	795999.99	964000.00	965999.99	585.15	709.91	-14209757.05	-14205385.24	515,495	150,714	61,756	12,022	01	87	27	2212,2202,2222,2232

0.0 Report on LAS Statistics (By Tile) - continued

TNAME	Point Density	Average GSD	Total Points	X Min	X Max	Y Min	Y Max	Z Min	Z MAX	GPS Min	GPS Max	1st Returns	2nd Returns	3rd Returns	Other Returns	Min Int	Max Int	Mean Int	Flightlines
794_966	0.13	2.73	727,624	794000.00	795999.99	966000.00	967999.99	591.94	716.65	-14213408.00	-14205885.14	536,009	120,601	57,061	13,953	01	152	36	2232,2212,2222,2242
794_968	0.13	2.77	742,035	794000.00	795999.99	968000.00	969999.99	565.47	710.30	-14369811.26	-14209747.97	520,582	143,589	62,937	14,927	01	140	30	2242,2232,2252
794_970	0.13	2.77	858,867	794000.01	795999.99	970000.00	971999.99	567.93	719.23	-14373100.45	-14213398.21	519,809	208,833	103,440	26,785	01	96	25	2252,2242,2262
794_972	0.12	2.92	1,111,218	794000.00	795999.99	972000.00	973999.99	571.48	729.69	-14373631.24	-14369803.92	470,796	377,490	205,463	57,469	01	175	19	2262,2252,2272
794_974	0.12	2.93	876,816	794000.00	795999.99	974000.00	975999.99	575.98	730.21	-14376897.88	-14373093.45	467,078	251,768	126,697	31,273	01	116	28	2272,2262,2282
794_976	0.12	2.86	725,194	794000.00	795999.99	976000.00	977999.99	593.95	742.98	-14377467.55	-14373624.08	489,294	142,850	73,567	19,483	01	420	44	2282,2272,2292
794_978	0.13	2.80	636,903	794000.00	795999.99	978000.00	979999.99	597.44	734.07	-14521463.36	-14376890.94	508,907	82,279	36,716	9,001	01	142	44	2282,2292,9034,2302
794_980	0.13	2.76	563,354	794000.00	795999.99	980000.00	981999.99	609.76	734.02	-14528703.22	-14377459.90	523,671	26,488	10,829	2,366	01	109	45	2302,2292,2311,9034,2321
794_982	0.13	2.82	635,345	794000.00	795999.99	982000.00	983999.99	627.18	735.80	-14528703.04	-14380790.64	504,781	81,365	39,998	9,201	01	280	44	2321,2302,2311,9034,2331
794_984	0.12	2.84	541,569	794000.00	795999.99	984000.00	985999.99	647.27	743.85	-14525324.70	-14521477.65	495,734	29,286	13,721	2,828	01	92	47	2331,2321,9034,2341
794_986	0.13	2.78	532,264	794000.00	795999.99	986000.00	987999.98	661.54	745.38	-14529463.45	-14521485.42	518,381	9,842	3,451	590	01	100	43	2331,2341,9034,2351
794_988	0.13	2.82	506,381	794000.00	795999.99	988000.00	989999.99	669.33	746.29	-14529463.41	-14521765.67	503,390	2,438	512	41	01	2,400	32	2351,2341,2361
794_990	0.13	2.79	518,952	794000.00	795999.99	990000.00	991999.99	670.00	737.00	-14529463.18	-14525899.82	513,549	4,641	736	26	01	54	22	2361,2351,2371
794_992	0.12	2.86	490,684	794000.00	795999.99	992000.00	993999.99	670.93	726.95	-14526190.35	-14522487.51	489,410	1,154	118	02	01	96	24	2371,2361,2381
794_994	0.13	2.82	502,021	794000.00	795999.99	994000.00	995999.99	671.78	731.39	-14525907.16	-14522236.15	501,780	240	01	00	01	50	22	2371,2381,2391
794_996	0.13	2.79	514,237	794000.01	795999.99	996000.00	997999.99	668.44	699.71	-14594895.02	-14522235.84	514,234	03	00	00	01	60	21	2391,2381,2401
794_998	0.11	2.97	457,912	794000.00	795999.99	998000.01	999999.99	668.78	731.29	-14598855.45	-14522235.81	455,058	2,471	373	10	01	62	22	2391,2401,2411,2421

0.0 Report on LAS Statistics (By Tile) - continued

TNAME	Point Density	Average GSD	Total Points	X Min	X Max	Y Min	Y Max	Z Min	Z MAX	GPS Min	GPS Max	1st Returns	2nd Returns	3rd Returns	Other Returns	Min Int	Max Int	Mean Int	Flightlines
796_1000	0.12	2.89	484,908	796000.00	797999.99	1000000.01	1001999.99	666.81	733.65	-14602076.88	-14598564.67	477,857	5,044	1,812	195	01	61	25	2421,2411,2431
796_1002	0.12	2.86	487,691	796000.00	797999.99	1002000.00	1003999.99	670.20	714.94	-14602378.70	-14598855.49	487,690	01	00	00	01	54	28	2421,2431,2441
796_1004	0.12	2.85	512,043	796000.00	797999.99	1004000.00	1005999.99	673.97	800.21	-14605658.76	-14602069.97	493,627	13,591	4,393	432	01	1,020	23	2431,2441,2451
796_1006	0.13	2.81	508,184	796000.00	797999.99	1006000.00	1007999.99	671.38	741.17	-14615956.10	-14602371.70	508,174	10	00	00	02	59	25	2441,2451,2462
796_1008	0.12	2.94	464,091	796000.00	797999.98	1008000.00	1009999.99	663.32	725.78	-14620979.04	-14605651.54	463,148	815	120	08	01	1,580	25	2451,2462,2471
796_1010	0.12	2.91	470,987	796000.00	797999.99	1010000.00	1011999.99	655.10	682.98	-14621314.21	-14615948.96	470,987	00	00	00	01	63	27	2462,2471,2481
796_1012	0.12	2.87	487,489	796000.00	797999.99	1012000.00	1013999.99	646.27	735.03	-14624559.38	-14620971.56	486,745	602	132	10	01	118	28	2481,2471,2491
796_1014	0.11	2.96	473,378	796000.00	797999.99	1014000.00	1015999.99	635.15	707.67	-14630151.54	-14621307.21	457,443	12,468	3,190	277	01	4,700	30	2491,2481,2501
796_1016	0.12	2.88	483,003	796000.00	797999.99	1016000.00	1017999.99	649.27	702.51	-14633835.12	-14624551.53	482,945	58	00	00	01	108	37	2491,2501,2511,2521
796_1018	0.12	2.85	493,209	796000.00	797999.99	1018000.00	1019999.99	655.41	692.83	-14637157.53	-14630150.35	493,105	104	00	00	01	80	43	2511,2521,2501,2531
796_1020	0.15	2.62	583,476	796000.00	797999.99	1020000.00	1021999.99	646.97	724.82	-14679975.08	-14633827.47	582,009	1,059	351	57	01	135	51	2521,2531,9032,2541
796_1022	0.16	2.47	670,087	796000.00	797999.99	1022000.00	1023999.99	646.86	721.91	-14679971.36	-14637150.08	654,015	10,457	4,777	838	01	95	41	2541,2531,9032,2551
796_1024	0.16	2.48	657,146	796000.00	797999.99	1024000.00	1025999.99	648.52	723.90	-14679964.90	-14637527.05	649,961	5,622	1,360	203	01	121	41	2551,2541,9032,2561
796_1026	0.16	2.49	650,449	796000.00	797999.99	1026000.00	1027999.99	645.21	690.19	-14680193.57	-14640875.62	647,564	2,645	239	01	01	79	38	2561,2551,9032,2571
796_1028	0.16	2.52	630,123	796000.00	797999.99	1028000.00	1029999.99	642.50	650.64	-14683036.00	-14641238.96	630,123	00	00	00	12	62	32	2561,2571,9032,2581
796_1030	0.16	2.50	650,802	796000.00	797999.99	1030000.00	1031999.99	624.34	723.58	-14685624.04	-14679939.29	640,476	7,151	2,739	436	01	760	36	2571,2581,9032,2591,2601
796_1032	0.17	2.42	773,692	796000.00	797999.99	1032000.00	1033999.99	618.34	727.90	-14685890.40	-14679933.11	682,450	57,858	27,108	6,276	01	99	37	2591,2581,2601,9032,2611

0.0 Report on LAS Statistics (By Tile) - continued

TNAME	Point Density	Average GSD	Total Points	X Min	X Max	Y Min	Y Max	Z Min	Z MAX	GPS Min	GPS Max	1st Returns	2nd Returns	3rd Returns	Other Returns	Min Int	Max Int	Mean Int	Flightlines
796_1034	0.16	2.50	662,233	796000.00	797999.99	1034000.00	1035999.99	618.07	715.63	-14688198.72	-14679926.90	642,804	13,357	5,129	943	01	174	37	
																			2601,2611,9032,2591,2621
796_1036	0.18	2.39	698,301	796000.00	797999.99	1036000.00	1037999.99	630.98	645.72	-14690741.33	-14679920.58	698,295	06	00	00	03	78	38	
																			2621,2611,9032,2631,2632
796_1038	0.23	2.10	905,341	796000.00	797999.99	1038000.00	1039999.99	627.65	635.61	-14698373.62	-14679914.03	905,341	00	00	00	14	102	49	
																			2632,2631,2621,9032,2641
796_1040	0.19	2.27	778,420	796000.00	797999.99	1040000.00	1041999.99	631.46	706.53	-14698781.93	-14679907.49	777,891	419	94	16	01	95	37	
																			2632,2631,2641,9032,2651
796_1042	0.13	2.74	531,275	796000.00	797999.99	1042000.00	1043999.98	628.77	642.34	-14701325.51	-14679906.40	531,274	01	00	00	05	67	37	
																			2641,2651,9032,2661
796_1044	0.13	2.80	508,683	796000.00	797999.99	1044000.00	1045999.99	628.20	656.65	-14701801.88	-14698774.53	508,679	04	00	00	08	75	37	
																			2661,2651,2671
796_1046	0.13	2.80	512,053	796000.00	797999.99	1046000.01	1047999.99	628.61	688.48	-14704870.89	-14701318.25	511,807	246	00	00	01	320	38	
																			2671,2661,2681
796_1048	0.12	2.88	482,094	796000.00	797999.99	1048000.00	1049999.99	618.65	638.69	-14716946.13	-14701794.62	482,094	00	00	00	01	93	41	
																			2681,2671,2691
796_1050	0.11	2.96	457,896	796000.01	797999.99	1050000.00	1051999.99	616.68	673.31	-14719738.17	-14704864.22	457,713	172	11	00	01	89	39	
																			2691,2681,2701,2711
796_1052	0.13	2.74	534,016	796000.00	797999.99	1052000.00	1053999.99	616.23	682.94	-14719738.17	-14705298.18	531,326	2,213	449	28	01	3,300	42	
																			2701,2711,2691,2721
796_1054	0.14	2.67	560,914	796000.00	797999.99	1054000.00	1055999.99	624.81	684.51	-14719738.06	-14705297.91	559,767	840	247	60	01	580	50	
																			2711,2721,2701,2731
796_1056	0.13	2.80	511,181	796000.00	797999.99	1056000.00	1057999.99	618.93	674.30	-14707841.50	-14194833.36	510,861	279	37	04	01	160	53	
																			2731,2721,2741
796_1058	0.12	2.89	484,017	796000.00	797999.99	1058000.00	1059999.99	605.63	685.94	-14707841.28	-14194833.48	477,503	5,025	1,365	124	01	96	32	
																			2741,2731,2751
796_1060	0.12	2.92	518,591	796000.00	797999.99	1060000.00	1061999.99	597.40	704.92	-14197636.29	-14194833.74	470,603	36,496	10,472	1,020	01	920	24	
																			2741,2751,2761
796_1062	0.12	2.92	500,648	796000.00	797999.99	1062000.00	1063999.99	597.86	706.32	-14200410.96	-14197225.74	470,711	22,444	6,819	674	01	1,700	27	
																			2761,2751,2771
796_1064	0.11	2.96	494,120	796000.00	797999.99	1064000.00	1065999.99	596.96	694.11	-14200785.17	-14197629.47	456,181	28,920	8,271	748	01	340	25	
																			2771,2761,2781
796_1066	0.12	2.88	605,188	796000.00	797999.99	1066000.00	1067999.99	595.32	711.98	-14203567.24	-14200403.48	483,210	88,816	29,548	3,614	01	5,100	22	
																			2781,2791,2771,2801

0.0 Report on LAS Statistics (By Tile) - continued

TNAME	Point Density	Average GSD	Total Points	X Min	X Max	Y Min	Y Max	Z Min	Z MAX	GPS Min	GPS Max	1st Returns	2nd Returns	3rd Returns	Other Returns	Min Int	Max Int	Mean Int	Flightlines
796_1068	0.12	2.86	673,561	796000.00	797999.99	1068000.00	1069999.99	594.19	718.95	-14205929.11	-14200780.75	488,683	134,355	45,127	5,396	01	940	20	2801,2791,2781,2811
796_1070	0.12	2.90	536,593	796000.00	797999.99	1070000.00	1071999.99	597.19	699.99	-14720095.96	-14203559.96	474,752	46,646	13,620	1,575	01	223	29	2811,2801,2821
796_1072	0.12	2.88	483,659	796000.00	797999.99	1072000.00	1073999.99	611.52	667.29	-14722533.16	-14205922.13	482,695	819	139	06	01	114	37	2821,2811,2831
796_1074	0.13	2.76	524,179	796000.00	797999.99	1074000.00	1075999.98	613.64	627.40	-14722901.07	-14720088.08	524,179	00	00	00	07	85	47	2831,2821,2841
796_1076	0.13	2.83	506,693	796000.00	797999.99	1076000.00	1077999.98	623.89	703.15	-14725326.23	-14722525.05	499,205	5,418	1,775	295	01	160	50	2841,2831,2851
796_1078	0.12	2.93	468,249	796000.00	797999.99	1078000.00	1079999.99	624.44	711.23	-14725703.78	-14722893.28	467,509	515	169	56	01	103	47	2851,2841,2862
796_1080	0.13	2.77	529,444	796000.00	797999.99	1080000.00	1081999.99	621.71	708.75	-14728136.88	-14725318.38	519,628	6,635	2,616	565	01	2,040	48	2851,2872,2862
796_1082	0.12	2.87	485,443	796000.01	797999.99	1082000.00	1083999.99	623.02	672.25	-14728522.10	-13139792.62	485,369	74	00	00	01	87	44	2862,2872,2882,2891
796_1084	0.13	2.78	525,129	796000.00	797999.99	1084000.00	1085999.99	615.23	692.53	-14728521.72	-13139792.65	519,057	4,304	1,477	291	01	86	46	2882,2891,2901
796_1086	0.13	2.76	615,126	796000.00	797999.99	1086000.00	1087999.99	610.40	701.34	-13142617.50	-13139793.20	523,885	60,901	25,173	5,167	01	5,100	43	2891,2901,2911
796_1088	0.13	2.76	538,608	796000.00	797999.99	1088000.00	1089999.99	616.99	696.99	-15058988.09	-13140277.01	523,724	10,228	3,922	734	01	220	47	2911,2901,2921
796_1090	0.13	2.80	540,067	796000.00	797999.99	1090000.00	1091999.99	623.99	702.69	-15061531.79	-13142610.27	511,984	19,816	7,247	1,020	01	161	29	2921,2911,2931
796_926	0.13	2.78	532,020	796000.01	797999.98	926000.00	927999.99	570.00	660.23	-14193997.68	-14183350.77	516,476	10,415	4,365	764	01	89	46	2001,1991,2011
796_928	0.13	2.75	545,261	796000.00	797999.99	928000.00	929999.99	591.94	681.49	-14193996.72	-13950912.89	527,943	11,806	4,572	940	01	1,600	43	2011,2001,2021
796_930	0.13	2.77	524,405	796000.00	797999.99	930000.00	931999.99	592.07	671.44	-14193995.46	-13950911.85	521,910	1,824	547	124	01	820	41	2011,2021,2031
796_932	0.07	3.73	288,733	796000.00	797999.99	932000.00	933999.99	583.68	641.00	-14176563.20	-13567962.55	288,035	557	127	14	01	84	38	2031,2021,2041,2051
796_934	0.12	2.90	477,135	796000.00	797999.99	934000.00	935999.99	586.76	660.04	-14177209.52	-13567962.44	474,479	2,153	483	20	01	166	26	2051,2041,2061

0.0 Report on LAS Statistics (By Tile) - continued

TNAME	Point Density	Average GSD	Total Points	X Min	X Max	Y Min	Y Max	Z Min	Z MAX	GPS Min	GPS Max	1st Returns	2nd Returns	3rd Returns	Other Returns	Min Int	Max Int	Mean Int	Flightlines
796_936	0.12	2.92	474,669	796000.00	797999.99	936000.00	937999.99	577.36	657.22	-14180311.60	-14176555.92	468,061	5,692	879	37	01	93	27	2061,2051,2071
796_938	0.13	2.83	499,754	796000.00	797999.99	938000.00	939999.99	585.13	614.85	-14180856.35	-14177202.07	499,670	82	02	00	01	320	26	2071,2061,2081
796_940	0.13	2.81	505,575	796000.00	797999.99	940000.00	941999.99	588.77	601.27	-14183999.71	-14180304.12	505,573	02	00	00	01	220	25	2081,2071,2091
796_942	0.12	2.91	473,091	796000.00	797999.97	942000.00	943999.99	594.86	603.88	-14200280.49	-14180847.99	473,090	01	00	00	01	79	25	2091,2081,2101
796_944	0.12	2.90	478,779	796000.00	797999.99	944000.00	945999.99	597.52	680.82	-14203797.20	-14183991.29	476,081	1,918	692	88	01	52	26	2091,2101,2111
796_946	0.13	2.78	618,330	796000.00	797999.99	946000.00	947999.99	562.40	691.81	-14204309.34	-14200271.54	518,596	77,814	20,352	1,568	01	123	24	2101,2111,2121
796_948	0.12	2.85	601,584	796000.00	797999.99	948000.00	949999.99	560.83	707.15	-14207960.02	-14203789.15	491,229	83,969	24,157	2,229	01	980	27	2121,2111,2131,2141
796_950	0.13	2.80	701,503	796000.00	797999.99	950000.00	951999.99	573.22	760.59	-14211153.81	-14207408.25	508,756	150,553	38,994	3,200	01	1,080	21	2141,2131,2151
796_952	0.12	2.93	674,603	796000.01	797999.99	952000.00	953999.99	547.77	695.98	-14368545.55	-14207950.64	466,229	161,606	42,803	3,965	01	1,460	19	2141,2151,2161
796_954	0.13	2.77	664,003	796000.00	797999.99	954000.00	955999.99	548.22	697.03	-14369069.63	-14211144.90	523,355	108,812	29,411	2,425	01	3,940	23	2161,2151,2173
796_956	0.15	2.57	849,132	796000.00	797999.99	956000.00	957999.99	549.60	733.23	-14380752.77	-14368537.93	603,548	187,870	53,115	4,599	01	680	20	2173,2161,2183,2182
796_958	0.18	2.36	1,052,460	796000.00	797999.99	958000.00	959999.99	553.25	725.74	-14380752.90	-14202054.47	718,316	243,981	80,456	9,707	01	1,540	21	2182,2173,2183,2192
796_960	0.15	2.61	972,054	796000.00	797999.99	960000.00	961999.99	558.45	713.53	-14380752.95	-14202053.63	586,280	273,131	98,166	14,477	01	88	18	2182,2183,2192,2202
796_962	0.12	2.86	692,599	796000.00	797999.99	962000.00	963999.99	565.46	704.14	-14205902.97	-14202053.48	487,750	149,028	49,211	6,610	01	2,740	23	2202,2192,2212
796_964	0.13	2.83	842,633	796000.00	797999.99	964000.00	965999.99	577.98	713.86	-14209764.59	-14205377.79	500,785	225,479	96,177	20,192	01	116	23	2212,2202,2222,2232
796_966	0.13	2.79	578,979	796000.00	797999.99	966000.00	967999.99	555.61	732.86	-14213400.37	-14205893.41	515,339	38,860	19,692	5,088	01	179	38	2222,2212,2232,2242
796_968	0.12	2.84	518,997	796000.00	797999.99	968000.00	969999.99	581.09	708.76	-14369818.04	-14209755.52	497,680	14,527	5,688	1,102	01	560	40	2242,2232,2252

0.0 Report on LAS Statistics (By Tile) - continued

TNAME	Point Density	Average GSD	Total Points	X Min	X Max	Y Min	Y Max	Z Min	Z MAX	GPS Min	GPS Max	1st Returns	2nd Returns	3rd Returns	Other Returns	Min Int	Max Int	Mean Int	Flightlines
796_970	0.12	2.86	850,270	796000.00	797999.99	970000.00	971999.99	568.10	715.53	-14373093.62	-14213390.78	489,001	228,831	106,376	26,062	01	194	24	2242,2252,2262
796_972	0.12	2.93	967,962	796000.00	797999.99	972000.00	973999.99	574.40	742.83	-14373638.62	-14369811.45	467,509	307,244	153,055	40,154	01	150	23	2262,2252,2272
796_974	0.12	2.85	897,971	796000.00	797999.99	974000.00	975999.99	577.14	732.56	-14376890.79	-14373086.39	494,292	237,900	129,141	36,638	01	101	30	2272,2262,2282
796_976	0.12	2.84	811,237	796000.00	797999.99	976000.00	977999.99	582.88	731.65	-14377474.78	-14373631.33	495,761	191,663	97,296	26,517	01	500	37	2282,2272,2292
796_978	0.18	2.34	781,020	796000.00	797999.99	978000.00	979999.99	595.90	718.15	-14521463.58	-14376883.82	732,101	33,894	12,732	2,293	01	101	46	2292,2282,2302,9034
796_980	0.18	2.33	737,690	796000.00	797999.99	980000.00	981999.99	620.87	683.62	-14528695.73	-14377467.28	736,533	966	187	04	01	90	43	2292,2311,2302,9034,2321
796_982	0.19	2.28	777,658	796000.00	797999.99	982000.00	983999.98	639.25	726.43	-14528695.52	-14380787.41	770,306	4,840	2,052	460	01	93	49	2321,2302,9034,2311,2331
796_984	0.20	2.26	788,397	796000.00	797999.99	984000.00	985999.99	649.30	744.30	-14525332.64	-14521477.64	783,396	4,059	878	64	01	90	43	2321,9034,2331,2341
796_986	0.18	2.36	732,409	796000.00	797999.99	986000.00	987999.99	649.59	745.22	-14529456.10	-14521485.42	720,367	8,706	2,779	557	01	109	38	9034,2331,2341,2351
796_988	0.18	2.38	710,365	796000.01	797999.99	988000.00	989999.99	658.72	729.53	-14529456.04	-14521493.06	706,844	3,023	476	22	01	3,080	30	2351,2341,9034,2361
796_990	0.17	2.40	694,050	796000.00	797999.99	990000.00	991999.99	670.12	736.52	-14529455.82	-14521500.46	693,165	876	09	00	01	57	26	2351,2361,9034,2371
796_992	0.16	2.50	643,021	796000.00	797999.99	992000.00	993999.99	669.15	727.67	-14526197.56	-14521508.12	641,427	1,369	212	13	01	137	27	2361,2371,9034,2381
796_994	0.16	2.54	618,697	796000.00	797999.99	994000.00	995999.99	673.43	686.37	-14525899.43	-14521515.64	618,697	00	00	00	01	620	23	2371,2381,9034,2391
796_996	0.15	2.58	598,944	796000.00	797999.99	996000.00	997999.97	668.80	710.20	-14594902.34	-14521523.67	598,890	54	00	00	01	130	25	2381,2391,2401,9034
796_998	0.13	2.80	511,327	796000.00	797999.99	998000.00	999999.97	667.38	710.50	-14598862.28	-14521531.73	511,327	00	00	00	01	420	24	2401,2391,2411,9034,2421
798_1000	0.12	2.86	489,885	798000.00	799999.99	1000000.00	1001999.99	670.81	716.08	-14602069.76	-14598557.12	489,885	00	00	00	01	82	25	2421,2411,2431
798_1002	0.12	2.88	485,430	798000.00	799999.99	1002000.00	1003999.99	676.54	733.93	-14602385.76	-14598862.21	483,267	1,896	263	04	01	76	24	2431,2421,2441

0.0 Report on LAS Statistics (By Tile) - continued

TNAME	Point Density	Average GSD	Total Points	X Min	X Max	Y Min	Y Max	Z Min	Z MAX	GPS Min	GPS Max	1st Returns	2nd Returns	3rd Returns	Other Returns	Min Int	Max Int	Mean Int	Flightlines
798_1004	0.13	2.79	516,825	798000.00	799999.99	1004000.00	1005999.99	681.67	746.57	-14605651.36	-14602062.85	514,701	1,506	557	61	01	260	27	2431,2441,2451
798_1006	0.13	2.78	517,348	798000.00	799999.99	1006000.00	1007999.99	688.88	778.97	-14615962.90	-14602378.85	516,007	970	331	40	01	131	29	2441,2451,2462
798_1008	0.12	2.95	477,358	798000.00	799999.99	1008000.00	1009999.98	671.47	800.09	-14620971.83	-14605643.62	459,130	14,655	3,381	192	01	1,740	31	2451,2462,2471
798_1010	0.12	2.87	486,666	798000.00	799999.99	1010000.00	1011999.99	662.40	742.27	-14621321.10	-14615956.16	484,326	1,842	460	38	01	216	26	2471,2462,2481
798_1012	0.12	2.86	489,778	798000.00	799999.99	1012000.00	1013999.99	663.06	734.16	-14624551.69	-14620964.10	489,243	404	118	13	01	61	27	2471,2481,2491
798_1014	0.12	2.94	472,681	798000.00	799999.99	1014000.00	1015999.99	632.90	775.30	-14630158.94	-14621314.13	462,930	7,648	1,913	190	01	640	30	2491,2481,2501
798_1016	0.13	2.82	510,428	798000.00	799999.99	1016000.00	1017999.98	630.57	728.31	-14633842.18	-14624543.92	501,979	6,549	1,696	204	01	156	35	2501,2491,2511,2521
798_1018	0.13	2.73	535,158	798000.00	799999.99	1018000.00	1019999.99	653.12	684.87	-14637150.24	-14630151.18	535,085	73	00	00	01	76	40	2521,2511,2501,2531
798_1020	0.16	2.51	717,285	798000.00	799999.99	1020000.00	1021999.99	645.55	741.56	-14679975.09	-14633834.36	637,149	51,254	23,619	5,263	01	188	38	2531,2521,9032,2541
798_1022	0.18	2.39	710,437	798000.00	799999.99	1022000.00	1023999.99	636.73	722.42	-14679971.31	-14637142.64	700,311	6,863	2,799	464	01	190	39	2541,9032,2531,2551
798_1024	0.17	2.40	765,982	798000.00	799999.99	1024000.00	1025999.99	632.69	719.47	-14679964.82	-14637534.19	692,257	45,588	23,305	4,832	01	103	35	2541,9032,2551,2561
798_1026	0.18	2.37	712,723	798000.00	799999.99	1026000.00	1027999.99	640.35	658.41	-14680200.67	-14640868.47	712,723	00	00	00	14	80	36	2561,2551,9032,2571
798_1028	0.18	2.37	711,699	798000.01	799999.99	1028000.00	1029999.99	637.84	651.65	-14683028.51	-14641246.28	711,699	00	00	00	12	67	31	2561,9032,2571,2581
798_1030	0.18	2.34	733,546	798000.00	799999.99	1030000.00	1031999.99	635.15	671.16	-14685623.90	-14679939.18	733,543	03	00	00	01	69	33	9032,2581,2571,2591,2601
798_1032	0.19	2.29	943,174	798000.00	799999.99	1032000.00	1033999.99	620.74	724.60	-14685897.46	-14679932.86	760,222	119,957	53,314	9,681	01	76	27	2601,2581,2591,9032,2611
798_1034	0.18	2.39	782,799	798000.01	799999.99	1034000.00	1035999.99	616.73	702.84	-14688191.24	-14679926.74	700,449	56,553	21,478	4,319	01	940	34	2611,9032,2601,2591,2621
798_1036	0.19	2.31	851,832	798000.00	799999.99	1036000.00	1037999.99	616.75	704.69	-14690734.03	-14679920.49	749,721	73,298	24,377	4,436	01	176	38	2621,2611,9032,2631,2632

0.0 Report on LAS Statistics (By Tile) - continued

TNAME	Point Density	Average GSD	Total Points	X Min	X Max	Y Min	Y Max	Z Min	Z MAX	GPS Min	GPS Max	1st Returns	2nd Returns	3rd Returns	Other Returns	Min Int	Max Int	Mean Int	Flightlines
798_1038	0.24	2.02	977,151	798000.00	799999.99	1038000.00	1039999.99	628.00	665.35	-14698366.41	-14679913.88	977,105	46	00	00	01	95	43	2621,2632,2631,9032,2641
798_1040	0.21	2.17	849,634	798000.00	799999.99	1040000.00	1041999.99	628.75	692.39	-14698789.31	-14679907.33	848,912	673	48	01	01	179	38	2631,9032,2641,2632,2651
798_1042	0.14	2.71	543,904	798000.00	799999.99	1042000.00	1043999.99	629.51	643.69	-14701318.12	-14679906.38	543,904	00	00	00	18	720	38	9032,2641,2651,2661
798_1044	0.12	2.85	493,855	798000.00	799999.99	1044000.00	1045999.99	626.64	684.17	-14701809.11	-14698781.83	491,542	1,878	408	27	01	140	41	2651,2661,2671
798_1046	0.13	2.83	499,197	798000.01	799999.99	1046000.00	1047999.99	623.80	659.93	-14704863.41	-14701310.80	499,181	16	00	00	01	93	42	2671,2661,2681
798_1048	0.12	2.88	481,810	798000.00	799999.99	1048000.00	1049999.99	625.62	680.94	-14717324.45	-14701802.04	481,611	137	56	06	01	76	40	2681,2671,2691,2701
798_1050	0.13	2.83	501,022	798000.00	799999.98	1050000.00	1051999.99	624.81	674.59	-14719730.96	-14704855.04	500,974	48	00	00	01	79	35	2691,2701,2681,2711
798_1052	0.13	2.81	505,853	798000.01	799999.99	1052000.00	1053999.99	626.07	675.88	-14719730.94	-14705305.51	505,088	689	74	02	01	117	38	2711,2701,2691,2721
798_1054	0.13	2.76	524,746	798000.00	799999.99	1054000.00	1055999.99	624.46	632.77	-14719730.73	-14705305.32	524,737	09	00	00	14	84	48	2721,2711,2731
798_1056	0.13	2.83	499,095	798000.00	799999.99	1056000.00	1057999.99	622.70	630.52	-14707833.59	-14194840.13	499,067	28	00	00	07	98	44	2721,2731,2741
798_1058	0.12	2.90	476,307	798000.00	799999.99	1058000.00	1059999.99	607.08	683.17	-14707833.54	-14194840.27	475,419	734	147	07	01	320	31	2741,2731,2751
798_1060	0.12	2.89	606,114	798000.00	799999.99	1060000.00	1061999.99	598.86	714.06	-14197643.58	-14194840.58	479,892	93,258	29,780	3,184	01	193	22	2741,2751,2761
798_1062	0.12	2.84	497,153	798000.00	799999.99	1062000.00	1063999.99	619.27	654.58	-14200403.38	-14197218.20	497,135	18	00	00	01	61	25	2751,2761,2771
798_1064	0.12	2.92	468,387	798000.00	799999.99	1064000.00	1065999.99	616.37	684.09	-14200792.16	-14197636.28	467,792	416	161	18	01	58	25	2771,2761,2781
798_1066	0.12	2.89	480,107	798000.00	799999.99	1066000.00	1067999.99	611.26	690.71	-14203574.24	-14200396.30	478,284	1,425	372	26	01	900	26	2771,2781,2791,2801
798_1068	0.12	2.86	508,262	798000.00	799999.99	1068000.01	1069999.99	601.47	680.57	-14205921.95	-14203160.53	487,622	17,380	3,051	209	01	1,500	25	2791,2801,2811
798_1070	0.12	2.94	560,922	798000.00	799999.99	1070000.00	1071999.99	600.87	724.84	-14720103.22	-14203567.13	463,259	65,652	27,027	4,984	01	1,780	27	2801,2811,2821

0.0 Report on LAS Statistics (By Tile) - continued

TNAME	Point Density	Average GSD	Total Points	X Min	X Max	Y Min	Y Max	Z Min	Z MAX	GPS Min	GPS Max	1st Returns	2nd Returns	3rd Returns	Other Returns	Min Int	Max Int	Mean Int	Flightlines
798_1072	0.12	2.85	504,597	798000.00	799999.99	1072000.00	1073999.99	604.18	681.58	-14722525.84	-14205914.85	491,863	9,588	2,806	340	01	1,020	41	2821,2811,2831
798_1074	0.13	2.81	505,456	798000.01	799999.99	1074000.00	1075999.99	615.36	627.33	-14722908.42	-14720095.23	505,456	00	00	00	15	960	43	2831,2821,2841
798_1076	0.13	2.83	503,166	798000.00	799999.98	1076000.00	1077999.99	623.59	705.86	-14725318.94	-14722517.79	499,812	2,583	674	97	01	125	56	2841,2831,2851
798_1078	0.12	2.89	482,343	798000.00	799999.99	1078000.01	1079999.97	636.63	713.84	-14725711.07	-14722900.52	479,879	1,461	781	222	01	116	47	2851,2841,2862
798_1080	0.13	2.77	519,738	798000.00	799999.99	1080000.00	1081999.99	638.15	656.21	-14728529.59	-14725311.20	519,738	00	00	00	20	88	45	2851,2872,2862,2882
798_1082	0.13	2.81	513,049	798000.00	799999.99	1082000.00	1083999.99	624.77	715.36	-14728529.59	-13139784.88	505,727	4,918	2,013	391	01	188	48	2872,2862,2882,2891
798_1084	0.13	2.76	532,998	798000.00	799999.99	1084000.00	1085999.99	619.55	710.24	-14728529.12	-13139784.91	526,777	3,979	1,836	406	01	126	42	2891,2882,2901
798_1086	0.13	2.77	529,239	798000.00	799999.99	1086000.00	1087999.99	615.21	692.10	-13142609.79	-13139785.45	521,594	5,582	1,766	297	01	420	47	2901,2891,2911
798_1088	0.13	2.77	592,969	798000.00	799999.99	1088000.00	1089999.99	614.95	824.11	-15058997.13	-13140284.10	521,091	54,226	15,340	2,312	01	5,100	40	2911,2901,2921
798_1090	0.14	2.67	563,058	798000.00	799999.98	1090000.01	1091999.99	621.34	646.02	-15061524.10	-13142602.69	563,053	05	00	00	01	89	30	2921,2911,2931
798_926	0.14	2.70	608,994	798000.00	799999.99	926000.00	927999.99	572.08	675.14	-14193989.47	-14183342.53	548,418	37,239	18,677	4,660	01	165	41	1991,2001,2011
798_928	0.13	2.79	588,588	798000.00	799999.98	928000.00	929999.99	583.84	683.01	-14193988.82	-13950920.92	515,890	48,550	19,733	4,415	01	4,900	41	2011,2001,2021
798_930	0.13	2.77	579,378	798000.00	799999.99	930000.00	931999.99	590.26	779.45	-14193987.87	-13950919.79	520,594	41,314	14,896	2,574	01	5,100	40	2021,2011,2031
798_932	0.07	3.86	268,085	798000.00	799999.98	932000.00	933999.99	576.31	625.50	-14176556.42	-13567969.56	268,083	02	00	00	01	97	34	2031,2021,2041,2051
798_934	0.11	2.98	578,891	798000.00	799999.99	934000.00	935999.99	558.81	683.85	-14177216.75	-13567969.36	451,718	102,462	23,480	1,231	01	520	20	2041,2051,2061
798_936	0.12	2.90	479,331	798000.00	799999.99	936000.00	937999.98	573.05	722.66	-14180304.62	-14176549.06	475,230	3,672	422	07	01	860	28	2051,2061,2071
798_938	0.13	2.83	498,970	798000.00	799999.99	938000.00	939999.99	590.65	610.65	-14180864.07	-14177209.36	498,970	00	00	00	01	48	26	2061,2071,2081

0.0 Report on LAS Statistics (By Tile) - continued

TNAME	Point Density	Average GSD	Total Points	X Min	X Max	Y Min	Y Max	Z Min	Z MAX	GPS Min	GPS Max	1st Returns	2nd Returns	3rd Returns	Other Returns	Min Int	Max Int	Mean Int	Flightlines
798_940	0.13	2.80	513,084	798000.00	799999.99	940000.00	941999.99	586.65	669.88	-14183992.71	-14180297.20	510,814	1,815	421	34	01	92	24	2081,2071,2091
798_942	0.12	2.84	497,642	798000.00	799999.99	942000.00	943999.99	588.18	626.09	-14200287.45	-14180855.65	496,984	640	18	00	01	680	25	2081,2091,2101
798_944	0.13	2.81	506,385	798000.00	799999.99	944000.00	945999.99	597.05	624.68	-14204316.51	-14183984.29	506,330	50	05	00	02	50	24	2101,2091,2111,2121
798_946	0.12	2.84	559,635	798000.00	799999.99	946000.00	947999.99	597.83	704.90	-14204316.51	-14200278.79	497,020	45,044	15,727	1,844	01	3,800	24	2101,2111,2121
798_948	0.12	2.96	484,151	798000.00	799999.99	948000.00	949999.99	610.11	718.88	-14207967.56	-14203782.24	458,087	19,364	6,103	597	01	5,100	30	2111,2121,2131,2141
798_950	0.12	2.84	561,455	798000.00	799999.99	950000.00	951999.99	584.34	733.62	-14211146.78	-14207401.28	494,939	52,264	13,218	1,034	01	440	28	2141,2131,2151
798_952	0.11	3.08	559,846	798000.00	799999.99	952000.00	953999.99	561.06	699.32	-14368537.98	-14207958.44	423,163	101,761	31,478	3,444	01	620	24	2141,2151,2161
798_954	0.12	2.84	577,566	798000.00	799999.99	954000.00	955999.99	574.38	711.49	-14369077.35	-14211137.79	495,767	63,164	17,242	1,393	01	1,460	27	2161,2151,2173
798_956	0.16	2.54	687,132	798000.00	799999.99	956000.00	957999.99	577.58	711.44	-14380745.57	-14368531.68	618,167	52,706	14,870	1,389	01	720	26	2173,2161,2182,2183
798_958	0.18	2.34	754,703	798000.00	799999.99	958000.00	959999.99	591.51	701.81	-14380745.57	-14202062.08	727,784	20,984	5,385	550	01	134	30	2183,2173,2182,2192
798_960	0.14	2.64	767,157	798000.00	799999.99	960000.00	961999.99	564.72	704.55	-14380745.58	-14202061.42	575,241	139,297	46,331	6,288	01	380	24	2182,2183,2192,2202
798_962	0.12	2.85	638,257	798000.00	799999.99	962000.00	963999.99	573.38	711.26	-14205910.95	-14202061.30	493,120	104,061	36,259	4,817	01	360	26	2192,2202,2212
798_964	0.13	2.78	596,408	798000.00	799999.99	964000.00	965999.99	597.94	727.62	-14209768.03	-14205370.52	518,010	51,310	22,387	4,701	01	600	36	2212,2202,2222,2232
798_966	0.13	2.81	616,319	798000.00	799999.99	966000.00	967999.99	603.49	715.82	-14213392.65	-14205901.41	505,214	72,535	32,069	6,501	01	740	36	2222,2232,2212,2242
798_968	0.12	2.89	575,875	798000.00	799999.99	968000.00	969999.99	599.55	747.95	-14369825.30	-14209763.21	478,175	64,357	27,555	5,788	01	200	33	2242,2232,2252
798_970	0.12	2.85	837,469	798000.00	799999.99	970000.00	971999.99	581.71	756.35	-14373086.53	-14213383.41	493,561	226,289	97,098	20,521	01	1,160	26	2242,2252,2262
798_972	0.13	2.79	906,569	798000.00	799999.99	972000.00	973999.99	583.90	746.06	-14373645.96	-14369818.31	513,663	240,138	122,422	30,346	01	720	29	2262,2252,2272

0.0 Report on LAS Statistics (By Tile) - continued

TNAME	Point Density	Average GSD	Total Points	X Min	X Max	Y Min	Y Max	Z Min	Z MAX	GPS Min	GPS Max	1st Returns	2nd Returns	3rd Returns	Other Returns	Min Int	Max Int	Mean Int	Flightlines
798_974	0.12	2.84	863,452	798000.00	799999.99	974000.00	975999.99	577.69	731.77	-14376883.73	-14373079.36	495,622	212,885	118,333	36,612	01	460	32	2262,2272,2282
798_976	0.12	2.85	961,567	798000.00	799999.99	976000.00	977999.99	588.48	730.02	-14377482.30	-14373638.63	492,326	283,042	144,961	41,238	01	1,880	30	2282,2272,2292
798_978	0.16	2.47	768,492	798000.00	799999.99	978000.00	979999.99	610.02	725.53	-14521463.74	-14376876.65	656,326	78,667	27,899	5,600	01	600	41	2292,2282,9034,2302
798_980	0.16	2.48	670,250	798000.00	799999.99	980000.00	981999.99	638.37	719.28	-14528688.24	-14377474.65	650,993	12,684	5,451	1,122	01	1,180	39	2302,9034,2292,2311,2321
798_982	0.18	2.34	935,665	798000.00	799999.99	982000.00	983999.99	624.64	729.29	-14528687.89	-14521470.48	728,585	130,063	63,020	13,997	01	600	34	2311,9034,2321,2331
798_984	0.18	2.39	783,603	798000.00	799999.99	984000.00	985999.98	637.96	756.37	-14528686.14	-14521477.66	699,021	56,313	23,575	4,694	01	1,260	40	2321,2331,9034,2311,2341
798_986	0.18	2.34	774,370	798000.00	799999.99	986000.00	987999.99	640.34	776.62	-14529448.50	-14521485.75	728,526	29,529	13,488	2,827	01	137	34	9034,2341,2331,2351
798_988	0.19	2.29	796,502	798000.00	799999.99	988000.00	989999.99	639.84	739.85	-14529448.44	-14521493.29	766,047	22,434	7,013	1,008	01	1,940	31	9034,2341,2351,2361
798_990	0.19	2.32	793,244	798000.00	799999.99	990000.00	991999.99	651.02	745.67	-14529448.26	-14521500.65	742,986	39,344	9,921	993	01	108	28	2361,9034,2351,2371
798_992	0.19	2.32	743,695	798000.00	799999.99	992000.00	993999.99	660.79	725.53	-14526205.01	-14521508.33	741,878	1,491	303	23	01	187	29	2361,2371,9034,2381
798_994	0.20	2.27	778,131	798000.00	799999.99	994000.00	995999.99	668.48	701.86	-14525892.40	-14521515.84	778,125	06	00	00	01	69	23	2381,2371,9034,2391
798_996	0.19	2.27	774,005	798000.00	799999.99	996000.00	997999.99	666.75	790.03	-14594909.66	-14521523.82	773,965	40	00	00	01	67	26	2391,9034,2401,2381
798_998	0.15	2.61	586,451	798000.00	799999.99	998000.00	999999.99	665.96	752.50	-14598869.60	-14521531.69	585,622	720	104	05	01	78	29	9034,2401,2411,2391,2421
800_1000	0.12	2.88	486,043	800000.00	801999.99	1000000.00	1001999.99	678.56	756.57	-14602062.65	-14598549.72	483,253	2,127	609	54	01	71	29	2421,2411,2431
800_1002	0.11	2.99	451,758	800000.00	801999.98	1002000.00	1003999.99	687.35	776.53	-14602392.48	-14598869.53	447,211	3,693	811	43	01	147	27	2421,2431,2441
800_1004	0.12	2.86	500,990	800000.00	801999.99	1004000.00	1005999.99	697.21	810.68	-14605643.47	-14602055.62	489,760	7,627	3,161	442	01	58	28	2431,2441,2451
800_1006	0.13	2.83	519,807	800000.00	801999.99	1006000.00	1007999.97	709.46	829.07	-14615969.71	-14602385.88	500,697	13,911	4,692	507	01	164	33	2441,2451,2462

0.0 Report on LAS Statistics (By Tile) - continued

TNAME	Point Density	Average GSD	Total Points	X Min	X Max	Y Min	Y Max	Z Min	Z MAX	GPS Min	GPS Max	1st Returns	2nd Returns	3rd Returns	Other Returns	Min Int	Max Int	Mean Int	Flightlines
800_1008	0.12	2.94	465,965	800000.00	801999.99	1008000.00	1009999.99	679.93	1049.25	-14620964.46	-14605636.04	461,597	3,654	684	30	01	143	37	2462,2451,2471
800_1010	0.12	2.84	507,338	800000.00	801999.99	1010000.00	1011999.99	662.43	752.07	-14621328.10	-14615963.00	497,772	7,691	1,783	92	01	153	25	2462,2471,2481
800_1012	0.12	2.85	492,088	800000.01	801999.99	1012000.00	1013999.99	663.19	705.43	-14624544.31	-14620956.41	492,082	06	00	00	02	64	36	2471,2481,2491
800_1014	0.12	2.86	498,874	800000.00	801999.99	1014000.00	1015999.99	644.18	745.17	-14630166.12	-14621320.99	489,864	6,233	2,440	337	01	114	27	2491,2481,2501
800_1016	0.12	2.88	501,837	800000.00	801999.99	1016000.00	1017999.99	623.87	719.23	-14633849.33	-14624536.46	483,657	13,014	4,472	694	01	128	38	2491,2501,2511,2521
800_1018	0.13	2.80	542,213	800000.00	801999.99	1018000.00	1019999.99	620.73	716.81	-14637142.95	-14633440.49	509,108	21,395	9,746	1,964	01	103	39	2511,2521,2531
800_1020	0.13	2.83	580,093	800000.00	801999.99	1020000.00	1021999.99	630.75	741.40	-14679975.09	-14633841.59	498,683	50,405	24,949	6,056	01	99	42	2531,2521,9032,2541
800_1022	0.12	2.84	501,663	800000.00	801999.99	1022000.00	1023999.99	639.65	705.35	-14679971.26	-14637135.44	497,713	2,535	1,184	231	01	86	44	2531,2541,9032,2551
800_1024	0.12	2.87	554,524	800000.00	801999.99	1024000.01	1025999.99	623.64	723.08	-14679964.68	-14637541.48	486,920	42,263	20,631	4,710	01	102	40	2551,9032,2541,2561
800_1026	0.13	2.82	504,654	800000.00	801999.99	1026000.00	1027999.99	638.65	705.95	-14680207.95	-14640861.18	502,965	1,273	350	66	01	83	39	2551,2561,9032,2571
800_1028	0.13	2.74	533,444	800000.00	801999.99	1028000.00	1029999.98	636.35	648.97	-14683020.99	-14641253.63	533,444	00	00	00	02	60	34	2561,9032,2571,2581
800_1030	0.13	2.74	532,851	800000.00	801999.99	1030000.00	1031999.99	634.13	672.79	-14685616.45	-14679939.18	532,784	67	00	00	01	188	34	2581,2571,9032,2591,2601
800_1032	0.13	2.81	508,224	800000.00	801999.99	1032000.00	1033999.99	633.05	647.31	-14685904.76	-14679932.83	508,224	00	00	00	13	75	39	2601,9032,2591,2581,2611
800_1034	0.12	2.87	494,927	800000.00	801999.99	1034000.00	1035999.98	619.76	680.41	-14688183.97	-14679926.72	486,230	7,757	844	96	01	700	39	2601,2611,9032,2621
800_1036	0.14	2.63	868,259	800000.00	801999.99	1036000.00	1037999.99	614.51	710.42	-14690726.50	-14679920.48	576,600	184,007	87,778	19,874	01	180	31	2621,2611,9032,2631,2632
800_1038	0.19	2.29	764,362	800000.00	801999.99	1038000.00	1039999.99	620.24	644.65	-14698358.96	-14679913.88	764,361	01	00	00	01	118	57	2621,2631,9032,2632,2641
800_1040	0.16	2.53	623,225	800000.00	801999.99	1040000.00	1041999.99	626.80	674.46	-14698796.89	-14679907.33	623,118	105	02	00	01	144	40	2631,2632,9032,2641,2651

0.0 Report on LAS Statistics (By Tile) - continued

TNAME	Point Density	Average GSD	Total Points	X Min	X Max	Y Min	Y Max	Z Min	Z MAX	GPS Min	GPS Max	1st Returns	2nd Returns	3rd Returns	Other Returns	Min Int	Max Int	Mean Int	Flightlines
800_1042	0.13	2.81	507,073	800000.00	801999.99	1042000.01	1043999.99	629.07	676.08	-14701310.74	-14679906.39	507,073	00	00	00	16	76	41	2651,2641,9032,2661
800_1044	0.13	2.83	509,675	800000.00	801999.98	1044000.01	1045999.98	632.14	728.82	-14701816.26	-14698789.48	498,639	7,536	2,979	521	01	85	38	2651,2661,2671
800_1046	0.12	2.84	497,937	800000.00	801999.98	1046000.00	1047999.99	623.49	691.13	-14704855.35	-14701303.50	497,135	703	93	06	01	1,460	43	2671,2661,2681
800_1048	0.12	2.86	488,356	800000.00	801999.99	1048000.00	1049999.99	621.82	642.12	-14717333.35	-14701808.98	488,356	00	00	00	13	480	37	2671,2681,2691,2701
800_1050	0.12	2.93	467,625	800000.00	801999.98	1050000.00	1051999.99	623.96	700.84	-14719723.70	-14704848.24	465,134	1,909	526	56	01	91	34	2681,2701,2691,2711
800_1052	0.13	2.82	502,861	800000.00	801999.98	1052000.00	1053999.99	623.15	630.52	-14719723.68	-14705313.05	502,859	02	00	00	14	67	38	2711,2701,2721
800_1054	0.14	2.69	553,626	800000.00	801999.99	1054000.00	1055999.99	623.07	630.62	-14719723.28	-14705312.62	553,624	02	00	00	17	84	50	2721,2711,2731
800_1056	0.13	2.82	504,199	800000.00	801999.99	1056000.00	1057999.99	616.62	631.55	-14707826.13	-14194846.88	504,193	06	00	00	04	104	46	2721,2731,2741
800_1058	0.12	2.95	518,870	800000.00	801999.99	1058000.00	1059999.99	599.52	715.49	-14707826.15	-14194847.02	461,336	41,761	13,727	2,046	01	220	27	2731,2741,2751
800_1060	0.12	2.95	576,859	800000.00	801999.99	1060000.00	1061999.99	598.58	701.62	-14197650.64	-14194847.32	459,456	86,083	28,378	2,942	01	380	21	2751,2741,2761
800_1062	0.12	2.91	473,978	800000.01	801999.98	1062000.00	1063999.99	616.86	692.32	-14200396.14	-14197211.22	473,210	600	156	12	01	60	25	2761,2751,2771
800_1064	0.12	2.91	474,157	800000.00	801999.99	1064000.00	1065999.99	620.80	708.39	-14200799.49	-14197643.56	471,257	2,211	611	78	01	113	24	2771,2761,2781
800_1066	0.13	2.75	527,630	800000.00	801999.99	1066000.00	1067999.99	612.82	643.59	-14203581.33	-14200388.90	527,607	23	00	00	01	640	24	2781,2771,2791,2801
800_1068	0.13	2.83	503,459	800000.00	801999.99	1068000.00	1069999.98	608.52	696.58	-14205914.58	-14200798.61	500,900	2,139	401	19	01	260	28	2791,2801,2781,2811
800_1070	0.11	2.99	447,926	800000.00	801999.99	1070000.00	1071999.99	610.89	676.15	-14720110.42	-14203574.19	446,294	1,320	281	31	01	138	32	2801,2811,2821
800_1072	0.12	2.93	485,567	800000.00	801999.99	1072000.00	1073999.99	604.35	706.26	-14722518.67	-14205907.87	466,449	13,252	5,071	795	01	180	41	2821,2811,2831
800_1074	0.13	2.80	511,085	800000.00	801999.99	1074000.00	1075999.98	613.73	665.89	-14722915.80	-14720102.46	510,753	311	21	00	01	92	43	2831,2821,2841

0.0 Report on LAS Statistics (By Tile) - continued

TNAME	Point Density	Average GSD	Total Points	X Min	X Max	Y Min	Y Max	Z Min	Z MAX	GPS Min	GPS Max	1st Returns	2nd Returns	3rd Returns	Other Returns	Min Int	Max Int	Mean Int	Flightlines
800_1076	0.13	2.78	519,363	800000.00	801999.99	1076000.00	1077999.99	622.65	677.39	-14725311.68	-14722510.56	518,917	408	38	00	01	151	49	2831,2841,2851
800_1078	0.12	2.85	491,312	800000.00	801999.99	1078000.01	1079999.99	643.12	662.14	-14728121.73	-14722907.78	491,312	00	00	00	14	107	50	2851,2841,2862,2872
800_1080	0.12	2.84	494,588	800000.00	801999.99	1080000.00	1081999.99	637.90	660.13	-14728536.99	-14725303.88	494,588	00	00	00	19	100	52	2872,2862,2851,2882
800_1082	0.12	2.84	499,149	800000.00	801999.99	1082000.00	1083999.99	633.73	850.94	-14728536.99	-13139776.96	497,737	930	368	114	01	200	48	2872,2862,2882,2891
800_1084	0.13	2.77	545,572	800000.00	801999.99	1084000.00	1085999.99	623.58	715.37	-14728536.58	-13139777.05	522,250	17,865	4,716	741	01	96	41	2891,2882,2901
800_1086	0.13	2.80	510,096	800000.00	801999.99	1086000.00	1087999.99	624.48	646.88	-13142602.35	-13139777.72	510,093	03	00	00	01	75	42	2891,2901,2911
800_1088	0.13	2.77	537,743	800000.00	801999.99	1088000.00	1089999.99	623.50	695.07	-15059006.35	-13140291.64	523,009	11,351	3,104	279	01	87	40	2901,2911,2921
800_1090	0.13	2.73	632,505	800000.00	801999.99	1090000.00	1091999.99	620.19	769.82	-15061516.49	-13142595.26	537,595	64,411	26,195	4,304	01	90	29	2911,2921,2931
800_926	0.13	2.78	612,573	800000.00	801999.99	926000.00	927999.99	557.02	684.08	-14193982.12	-14183334.76	519,263	63,335	25,559	4,416	01	2,080	39	1991,2001,2011
800_928	0.13	2.82	685,111	800000.00	801999.99	928000.00	929999.99	543.31	692.13	-14193981.62	-13950929.16	501,859	121,603	51,084	10,565	01	1,460	35	2011,2001,2021
800_930	0.13	2.76	710,281	800000.01	801999.99	930000.00	931999.99	545.93	748.35	-14193980.84	-13950928.06	524,328	122,965	51,623	11,365	01	4,200	38	2011,2021,2031
800_932	0.07	3.90	338,183	800000.00	801999.99	932000.00	933999.99	545.65	672.82	-14176546.02	-13567976.62	262,938	55,507	16,861	2,877	01	160	29	2031,2021,2041,2051
800_934	0.12	2.95	515,422	800000.00	801999.99	934000.00	935999.99	554.02	660.26	-14177223.56	-13567976.39	458,280	47,303	9,292	547	01	280	24	2041,2051,2061
800_936	0.11	2.99	464,048	800000.00	801999.99	936000.00	937999.99	564.97	670.05	-14180297.70	-14176542.19	448,382	13,034	2,519	113	01	76	27	2061,2051,2071
800_938	0.12	2.90	564,184	800000.00	801999.99	938000.00	939999.99	568.95	668.89	-14180871.70	-14177216.11	476,002	72,246	15,098	838	01	1,380	22	2061,2071,2081
800_940	0.13	2.81	551,597	800000.00	801999.99	940000.01	941999.99	575.60	676.01	-14183985.19	-14180290.60	506,536	35,294	9,130	637	01	124	23	2071,2081,2091
800_942	0.13	2.78	571,509	800000.00	801999.99	942000.00	943999.99	584.65	683.54	-14200296.43	-14180863.20	518,161	40,913	11,495	940	01	500	23	2091,2081,2101

0.0 Report on LAS Statistics (By Tile) - continued

TNAME	Point Density	Average GSD	Total Points	X Min	X Max	Y Min	Y Max	Z Min	Z MAX	GPS Min	GPS Max	1st Returns	2nd Returns	3rd Returns	Other Returns	Min Int	Max Int	Mean Int	Flightlines
800_944	0.14	2.71	563,524	800000.00	801999.99	944000.00	945999.99	588.85	681.68	-14204317.51	-14183976.97	545,649	13,425	4,073	377	01	57	25	2091,2101,2111,2121
800_946	0.13	2.77	555,785	800000.00	801999.99	946000.00	947999.99	595.25	710.26	-14204323.89	-14200286.44	520,893	23,901	9,597	1,394	01	320	25	2121,2111,2101
800_948	0.11	2.99	471,276	800000.00	801999.99	948000.00	949999.99	613.85	732.17	-14207973.33	-14203775.43	446,126	19,762	5,052	336	01	760	31	2121,2131,2111,2141
800_950	0.12	2.85	528,480	800000.00	801999.99	950000.00	951999.99	610.34	734.34	-14211139.71	-14207394.25	491,877	28,410	7,553	640	01	220	30	2131,2141,2151
800_952	0.11	2.96	598,741	800000.00	801999.99	952000.00	953999.99	579.34	720.65	-14368531.37	-14207966.12	455,210	111,298	29,708	2,525	01	2,080	23	2141,2151,2161
800_954	0.13	2.79	653,519	800000.00	801999.99	954000.00	955999.99	574.39	743.17	-14369085.35	-14211130.78	513,504	108,961	28,719	2,335	01	720	22	2161,2151,2173
800_956	0.17	2.45	676,743	800000.00	801999.99	956000.00	957999.99	607.10	704.89	-14380738.53	-14368524.44	666,415	7,888	2,234	206	01	116	26	2161,2173,2182,2183
800_958	0.19	2.32	931,454	800000.00	801999.99	958000.00	959999.99	588.83	708.31	-14380738.51	-14202069.84	742,705	144,611	40,484	3,654	01	169	21	2173,2182,2183,2192
800_960	0.15	2.62	887,542	800000.00	801999.99	960000.00	961999.99	572.43	701.77	-14380738.49	-14202068.78	582,799	226,443	69,915	8,385	01	380	17	2182,2192,2183,2202
800_962	0.12	2.84	767,776	800000.00	801999.99	962000.00	963999.99	573.52	732.98	-14205918.74	-14202068.60	497,356	193,999	67,255	9,166	01	142	20	2192,2202,2212
800_964	0.13	2.81	715,176	800000.00	801999.99	964000.00	965999.99	585.74	717.55	-14209779.75	-14205363.17	507,613	130,352	62,669	14,542	01	3,120	28	2222,2202,2212,2232
800_966	0.13	2.79	567,302	800000.00	801999.99	966000.00	967999.99	604.70	713.75	-14213385.28	-14205909.26	515,119	32,600	15,940	3,643	01	116	40	2222,2232,2212,2242
800_968	0.12	2.86	531,664	800000.00	801999.98	968000.00	969999.99	624.96	749.68	-14369832.64	-14209770.72	490,483	27,137	11,723	2,321	01	240	36	2232,2242,2252
800_970	0.13	2.81	530,294	800000.00	801999.99	970000.00	971999.99	627.85	758.24	-14373079.38	-14213376.08	507,927	15,193	6,000	1,174	01	860	43	2252,2242,2262
800_972	0.13	2.78	695,642	800000.00	801999.99	972000.00	973999.99	596.09	730.35	-14373653.25	-14369825.54	517,181	117,795	50,171	10,495	01	139	38	2262,2252,2272
800_974	0.12	2.86	963,219	800000.00	801999.99	974000.00	975999.99	580.90	730.14	-14376876.78	-14373072.19	489,287	278,411	153,277	42,244	01	340	27	2272,2262,2282
800_976	0.12	2.86	863,776	800000.00	801999.99	976000.00	977999.99	583.18	741.77	-14377489.42	-14373645.83	488,218	222,757	120,240	32,561	01	117	36	2272,2282,2292

0.0 Report on LAS Statistics (By Tile) - continued

TNAME	Point Density	Average GSD	Total Points	X Min	X Max	Y Min	Y Max	Z Min	Z MAX	GPS Min	GPS Max	1st Returns	2nd Returns	3rd Returns	Other Returns	Min Int	Max Int	Mean Int	Flightlines
800_978	0.12	2.87	746,908	800000.00	801999.99	978000.00	979999.99	600.44	731.91	-14380776.17	-14376869.45	485,849	165,792	77,286	17,981	01	116	32	2282,2292,2302
800_980	0.12	2.85	554,635	800000.00	801999.99	980000.00	981999.99	611.11	717.02	-14528680.15	-14377481.94	492,907	42,994	15,828	2,906	01	160	41	2302,2292,2311,2321
800_982	0.12	2.88	686,763	800000.00	801999.99	982000.00	983999.99	607.51	731.50	-14528680.03	-14525048.26	483,359	133,683	57,376	12,345	01	125	38	2311,2321,2331
800_984	0.12	2.88	725,601	800000.00	801999.99	984000.00	985999.99	610.32	756.58	-14525347.61	-14521788.76	482,423	157,891	69,664	15,623	01	96	33	2321,2331,2341
800_986	0.13	2.78	661,223	800000.00	801999.99	986000.00	987999.99	619.81	735.59	-14529441.09	-14521788.34	518,035	90,466	43,147	9,575	01	1,020	31	2341,2331,2351
800_988	0.13	2.78	577,021	800000.00	801999.98	988000.00	989999.99	633.25	729.77	-14529441.01	-14521788.14	517,567	42,481	14,972	2,001	01	5,100	27	2341,2351,2361
800_990	0.12	2.91	538,765	800000.00	801999.99	990000.00	991999.99	642.13	738.12	-14529440.76	-14521504.51	471,607	51,198	14,750	1,210	01	1,020	21	2351,2361,9034,2371
800_992	0.13	2.81	519,168	800000.00	801999.99	992000.01	993999.99	657.10	735.11	-14526211.91	-14521508.65	507,203	9,253	2,571	141	01	2,900	24	9034,2371,2361,2381
800_994	0.14	2.64	576,027	800000.00	801999.99	994000.00	995999.99	658.80	683.09	-14594915.17	-14521516.20	576,026	01	00	00	01	106	23	9034,2381,2371,2391,2401
800_996	0.16	2.50	640,119	800000.00	801999.99	996000.01	997999.99	661.32	698.90	-14594917.07	-14521524.29	640,114	05	00	00	01	360	25	2391,9034,2381,2401
800_998	0.13	2.80	509,006	800000.00	801999.99	998000.00	999999.99	665.59	708.34	-14598876.38	-14521531.66	509,000	06	00	00	01	600	23	2401,9034,2391,2411,2421
802_1000	0.12	2.86	495,145	802000.00	803999.99	1000000.00	1001999.99	676.22	797.86	-14602055.38	-14598542.13	487,968	5,484	1,561	132	01	114	26	2411,2421,2431
802_1002	0.12	2.93	484,706	802000.00	803999.99	1002000.00	1003999.99	666.60	782.84	-14602399.57	-14598876.41	466,098	14,079	4,171	358	01	420	28	2431,2421,2441
802_1004	0.12	2.86	489,972	802000.00	803999.99	1004000.00	1005999.99	684.89	798.98	-14605636.00	-14602048.37	489,334	515	117	06	01	63	34	2431,2441,2451
802_1006	0.12	2.91	490,422	802000.00	803999.99	1006000.00	1007999.99	697.54	810.59	-14615976.68	-14602392.40	473,554	12,851	3,735	282	01	178	35	2451,2441,2462
802_1008	0.12	2.89	503,259	802000.00	803999.99	1008000.00	1009999.99	662.61	818.67	-14620956.85	-14605628.78	478,215	19,268	5,355	421	01	840	31	2451,2462,2471
802_1010	0.12	2.85	500,156	802000.00	803999.99	1010000.00	1011999.99	642.23	749.62	-14621335.25	-14615969.69	493,965	5,007	1,100	84	01	460	28	2462,2471,2481

0.0 Report on LAS Statistics (By Tile) - continued

TNAME	Point Density	Average GSD	Total Points	X Min	X Max	Y Min	Y Max	Z Min	Z MAX	GPS Min	GPS Max	1st Returns	2nd Returns	3rd Returns	Other Returns	Min Int	Max Int	Mean Int	Flightlines
802_1012	0.12	2.93	467,348	802000.00	803999.99	1012000.00	1013999.99	644.62	691.92	-14624536.77	-14620949.17	467,346	02	00	00	01	59	26	2471,2481,2491
802_1014	0.12	2.85	492,419	802000.00	803999.99	1014000.00	1015999.99	646.83	688.32	-14630173.30	-14621327.88	492,412	07	00	00	01	240	31	2491,2501,2481
802_1016	0.12	2.85	495,629	802000.00	803999.99	1016000.00	1017999.99	640.50	712.38	-14633856.96	-14624529.03	493,262	1,814	481	72	01	77	38	2511,2501,2491,2521
802_1018	0.13	2.80	598,047	802000.00	803999.99	1018000.00	1019999.99	615.30	732.23	-14637135.63	-14633433.23	510,483	58,496	24,446	4,622	01	122	39	2521,2511,2531
802_1020	0.12	2.94	636,564	802000.00	803999.99	1020000.00	1021999.99	609.02	738.97	-14637556.39	-14633848.88	463,661	106,001	54,120	12,782	01	180	37	2521,2531,2541
802_1022	0.12	2.92	722,609	802000.00	803999.99	1022000.00	1023999.99	606.65	748.08	-14640861.60	-14637128.72	468,205	155,652	79,585	19,167	01	185	31	2541,2531,2551
802_1024	0.12	2.87	540,908	802000.00	803999.99	1024000.00	1025999.99	611.43	706.83	-14641268.71	-14637548.80	485,352	36,317	15,836	3,403	01	1,260	44	2541,2551,2561
802_1026	0.13	2.80	513,818	802000.00	803999.99	1026000.00	1027999.99	628.02	702.03	-14680215.13	-14640853.92	511,433	1,708	556	121	01	84	37	2551,2561,2571
802_1028	0.13	2.80	517,865	802000.00	803999.99	1028000.00	1029999.99	626.77	697.30	-14683013.76	-14641260.86	509,091	6,168	2,278	328	01	78	32	2571,2561,2581
802_1030	0.12	2.84	496,444	802000.00	803999.99	1030000.00	1031999.99	634.65	675.12	-14685609.15	-14680208.03	496,403	41	00	00	01	68	32	2571,2581,2591,2601
802_1032	0.13	2.78	517,141	802000.00	803999.99	1032000.00	1033999.98	626.73	667.02	-14685912.12	-14683005.99	517,117	24	00	00	01	73	33	2591,2601,2581,2611
802_1034	0.12	2.87	490,432	802000.00	803999.99	1034000.00	1035999.99	623.50	713.53	-14688176.44	-14685601.60	486,349	3,086	834	163	01	103	43	2611,2601,2621
802_1036	0.14	2.65	626,186	802000.00	803999.99	1036000.00	1037999.99	614.12	686.12	-14690719.05	-14685904.60	571,698	35,894	15,509	3,085	01	98	41	2621,2611,2631,2632
802_1038	0.19	2.31	772,889	802000.00	803999.99	1038000.00	1039999.99	614.40	680.37	-14698351.60	-14688168.77	747,187	18,170	6,339	1,193	01	126	45	2632,2631,2621,2641
802_1040	0.16	2.53	629,130	802000.00	803999.99	1040000.00	1041999.99	620.22	704.36	-14698804.69	-14688480.90	623,174	4,584	1,157	215	01	760	38	2631,2641,2632,2651
802_1042	0.13	2.78	517,118	802000.00	803999.99	1042000.00	1043999.99	627.43	714.52	-14701303.46	-14698344.59	517,061	57	00	00	01	84	42	2641,2651,2661
802_1044	0.12	2.84	528,310	802000.00	803999.99	1044000.00	1045999.99	635.27	785.09	-14701823.53	-14698796.89	497,315	22,732	7,258	1,005	01	157	49	2661,2651,2671

0.0 Report on LAS Statistics (By Tile) - continued

TNAME	Point Density	Average GSD	Total Points	X Min	X Max	Y Min	Y Max	Z Min	Z MAX	GPS Min	GPS Max	1st Returns	2nd Returns	3rd Returns	Other Returns	Min Int	Max Int	Mean Int	Flightlines
802_1046	0.13	2.82	504,362	802000.00	803999.99	1046000.00	1047999.99	624.22	666.78	-14704847.79	-14701296.09	504,286	76	00	00	01	94	50	2661,2671,2681
802_1048	0.12	2.86	489,035	802000.00	803999.99	1048000.00	1049999.99	615.65	655.89	-14717333.83	-14701816.28	488,894	141	00	00	01	102	40	2681,2671,2691,2701
802_1050	0.12	2.94	474,814	802000.00	803999.99	1050000.00	1051999.98	618.02	701.78	-14719709.86	-14704839.50	464,052	6,970	3,135	657	01	97	35	2691,2701,2681,2711
802_1052	0.13	2.81	508,174	802000.00	803999.99	1052000.00	1053999.99	619.84	678.36	-14719716.30	-14705320.37	507,856	249	64	05	01	99	42	2701,2711,2721
802_1054	0.14	2.69	557,185	802000.00	803999.99	1054000.00	1055999.99	614.65	680.91	-14719715.96	-14705319.84	554,892	1,588	588	117	01	99	45	2721,2711,2731
802_1056	0.12	2.84	623,590	802000.00	803999.99	1056000.00	1057999.99	602.73	722.33	-14707818.77	-14194853.71	495,238	80,615	38,064	9,673	01	1,400	39	2731,2721,2741
802_1058	0.12	2.92	611,744	802000.00	803999.99	1058000.00	1059999.99	601.15	718.41	-14707818.62	-14194853.91	469,056	91,436	40,634	10,618	01	840	26	2731,2741,2751
802_1060	0.12	2.90	501,362	802000.00	803999.99	1060000.00	1061999.99	604.63	695.27	-14197657.99	-14194854.27	475,899	18,930	5,981	552	01	57	26	2741,2751,2761
802_1062	0.13	2.81	539,980	802000.00	803999.99	1062000.00	1063999.99	607.59	713.79	-14200388.72	-14197204.07	507,514	24,644	7,136	686	01	3,440	26	2761,2751,2771
802_1064	0.12	2.93	467,078	802000.00	803999.99	1064000.00	1065999.99	623.21	645.23	-14200806.83	-14197650.62	467,078	00	00	00	08	56	27	2761,2771,2781
802_1066	0.13	2.82	502,117	802000.00	803999.98	1066000.00	1067999.99	627.40	656.29	-14203588.48	-14200383.35	502,110	07	00	00	02	60	30	2781,2771,2791,2801
802_1068	0.12	2.87	487,008	802000.00	803999.99	1068000.00	1069999.99	626.45	652.88	-14205907.66	-14200799.38	487,008	00	00	00	12	57	33	2801,2791,2781,2811
802_1070	0.12	2.91	472,107	802000.00	803999.99	1070000.00	1071999.99	622.76	649.69	-14720117.74	-14203581.37	472,107	00	00	00	10	68	31	2801,2811,2821
802_1072	0.12	2.95	528,559	802000.01	803999.99	1072000.01	1073999.99	609.93	713.00	-14722511.41	-14205900.68	461,314	45,081	18,572	3,592	01	760	35	2811,2821,2831
802_1074	0.13	2.79	565,959	802000.01	803999.99	1074000.00	1075999.99	612.18	703.22	-14722923.20	-14720109.43	512,852	34,346	15,429	3,332	01	187	43	2831,2821,2841
802_1076	0.13	2.75	531,843	802000.00	803999.98	1076000.00	1077999.99	633.84	709.82	-14725304.53	-14722503.30	527,354	3,222	1,086	181	01	106	50	2831,2841,2851
802_1078	0.12	2.84	494,789	802000.00	803999.99	1078000.00	1079999.99	647.75	720.28	-14725725.31	-14722915.15	494,478	208	80	23	01	114	58	2851,2841,2862

0.0 Report on LAS Statistics (By Tile) - continued

TNAME	Point Density	Average GSD	Total Points	X Min	X Max	Y Min	Y Max	Z Min	Z MAX	GPS Min	GPS Max	1st Returns	2nd Returns	3rd Returns	Other Returns	Min Int	Max Int	Mean Int	Flightlines
802_1080	0.12	2.91	471,894	802000.01	803999.99	1080000.00	1081999.99	639.02	681.81	-14728543.31	-14725296.57	471,894	00	00	00	20	102	60	
																			2862,2851,2872,2882
802_1082	0.13	2.80	514,882	802000.00	803999.99	1082000.00	1083999.99	644.11	734.26	-14728544.31	-13139768.99	511,173	2,943	686	80	01	1,520	47	
																			2872,2882,2862,2891
802_1084	0.12	2.85	505,346	802000.00	803999.99	1084000.00	1085999.99	633.85	725.82	-14728543.99	-13139769.07	491,946	9,773	3,190	437	01	105	42	
																			2882,2891,2901
802_1086	0.13	2.75	529,631	802000.00	803999.99	1086000.01	1087999.99	638.72	701.83	-13142594.75	-13139769.61	528,263	1,058	293	17	01	191	42	
																			2891,2901,2911
802_1088	0.14	2.65	573,775	802000.00	803999.99	1088000.00	1089999.99	633.75	772.10	-15059015.70	-13140299.02	567,880	3,950	1,584	361	01	98	43	
																			2911,2901,2921
802_1090	0.14	2.72	635,781	802000.00	803999.99	1090000.00	1091999.99	625.76	724.95	-15061509.86	-13142587.56	539,895	64,416	26,807	4,663	01	88	28	
																			2911,2921,2931
802_926	0.13	2.83	1,010,785	802000.00	803999.99	926000.00	927999.99	529.64	677.14	-14193974.96	-14183328.02	499,440	334,748	148,076	28,521	01	117	19	
																			2001,1991,2011
802_928	0.14	2.72	876,321	802000.00	803999.99	928000.00	929999.99	534.12	677.12	-14193974.44	-13950937.41	538,927	222,502	95,914	18,978	01	1,520	27	
																			2001,2011,2021
802_930	0.13	2.75	718,692	802000.00	803999.99	930000.00	931999.99	539.52	679.63	-14193973.86	-13950936.31	529,207	122,199	54,675	12,611	01	191	36	
																			2011,2021,2031
802_932	0.07	3.71	314,120	802000.00	803999.99	932000.00	933999.99	548.07	679.36	-14176542.33	-13567983.64	291,013	18,636	4,153	318	01	143	36	
																			2031,2021,2041,2051
802_934	0.12	2.96	518,697	802000.00	803999.99	934000.00	935999.99	552.45	673.42	-14177230.36	-13567983.42	458,103	50,848	9,253	493	01	940	23	
																			2051,2041,2061
802_936	0.11	3.05	463,563	802000.00	803999.99	936000.00	937999.99	559.64	662.19	-14180290.81	-14176535.25	429,816	28,471	5,038	238	01	120	25	
																			2061,2051,2071
802_938	0.12	2.92	526,517	802000.01	803999.99	938000.00	939999.98	566.47	681.51	-14180879.25	-14177222.86	468,138	44,262	12,879	1,238	01	135	25	
																			2061,2071,2081
802_940	0.13	2.83	499,271	802000.00	803999.99	940000.00	941999.99	594.95	632.90	-14183977.87	-14180283.94	499,193	75	03	00	01	114	27	
																			2071,2081,2091
802_942	0.12	2.92	468,988	802000.01	803999.99	942000.00	943999.99	596.52	649.33	-14200302.87	-14180870.72	468,835	132	19	02	01	55	26	
																			2091,2081,2101
802_944	0.12	2.95	466,239	802000.00	803999.99	944000.00	945999.99	589.38	679.66	-14203776.91	-14183970.13	459,871	5,181	1,107	80	01	360	27	
																			2101,2091,2111
802_946	0.13	2.83	503,807	802000.00	803999.99	946000.00	947999.99	600.57	694.41	-14204331.50	-14200294.56	498,496	4,171	1,036	104	01	940	27	
																			2111,2101,2121

0.0 Report on LAS Statistics (By Tile) - continued

TNAME	Point Density	Average GSD	Total Points	X Min	X Max	Y Min	Y Max	Z Min	Z MAX	GPS Min	GPS Max	1st Returns	2nd Returns	3rd Returns	Other Returns	Min Int	Max Int	Mean Int	Flightlines
802_948	0.11	2.98	468,859	802000.00	803999.99	948000.00	949999.99	613.90	707.63	-14207983.10	-14203768.54	451,664	13,699	3,290	206	01	1,560	29	2121,2111,2131,2141
802_950	0.12	2.84	507,505	802000.00	803999.99	950000.00	951999.99	625.64	746.47	-14211132.63	-14207387.44	496,014	9,364	2,004	123	01	62	34	2141,2131,2151
802_952	0.12	2.84	511,436	802000.01	803999.99	952000.00	953999.99	620.30	777.66	-14368523.99	-14207973.69	495,432	12,444	3,277	283	01	240	35	2151,2141,2161
802_954	0.12	2.92	509,019	802000.00	803999.99	954000.01	955999.99	598.88	739.04	-14369092.56	-14211123.86	468,180	31,582	8,514	743	01	93	28	2151,2161,2173
802_956	0.14	2.71	570,366	802000.00	803999.99	956000.00	957999.99	600.12	693.48	-14380731.61	-14368517.41	543,352	23,933	2,890	191	01	83	29	2173,2161,2182,2183
802_958	0.19	2.30	783,233	802000.00	803999.99	958000.00	959999.99	619.93	716.72	-14380731.52	-14202077.74	756,140	19,848	6,342	903	01	220	24	2182,2183,2173,2192
802_960	0.16	2.53	656,910	802000.00	803999.99	960000.00	961999.99	610.21	716.21	-14380731.34	-14202076.73	625,401	23,191	7,262	1,056	01	300	27	2182,2192,2183,2202
802_962	0.13	2.80	649,260	802000.01	803999.99	962000.00	963999.99	590.69	707.75	-14209212.34	-14202076.54	508,777	99,498	35,706	5,279	01	380	26	2202,2192,2212,2222
802_964	0.13	2.75	567,900	802000.00	803999.99	964000.00	965999.99	600.15	703.11	-14209786.89	-14205355.96	529,277	26,622	10,120	1,881	01	1,620	37	2202,2212,2222,2232
802_966	0.13	2.78	627,375	802000.00	803999.99	966000.00	967999.98	601.89	707.50	-14369283.76	-14205917.32	516,430	69,756	33,095	8,094	01	420	38	2222,2232,2212,9036,2242
802_968	0.13	2.80	513,351	802000.00	803999.99	968000.00	969999.99	617.48	690.92	-14369839.76	-14209778.41	511,282	1,663	355	51	01	187	41	2232,2242,9036,2252
802_970	0.12	2.87	489,181	802000.00	803999.99	970000.00	971999.99	625.27	694.16	-14373072.29	-14213369.02	486,820	1,811	500	50	01	87	43	2242,2252,9036,2262
802_972	0.12	2.84	502,785	802000.00	803999.99	972000.00	973999.99	621.18	699.07	-14373660.57	-14369261.17	497,320	3,879	1,338	248	01	3,760	55	2262,2252,9036,2272
802_974	0.12	2.90	681,711	802000.00	803999.99	974000.00	975999.99	593.05	718.50	-14376869.78	-14373065.01	474,491	130,774	62,790	13,656	01	5,100	36	2262,2272,2282
802_976	0.13	2.83	808,436	802000.00	803999.99	976000.00	977999.99	584.97	719.19	-14377496.51	-14373653.15	498,701	190,118	94,405	25,212	01	145	40	2282,2272,2292
802_978	0.13	2.79	1,003,410	802000.00	803999.99	978000.00	979999.99	593.26	729.33	-14528668.31	-14376862.41	514,286	310,822	143,980	34,322	01	98	23	2282,2292,2302,2311
802_980	0.13	2.81	845,962	802000.00	803999.99	980000.00	981999.99	597.73	724.26	-14528672.89	-14377489.06	507,474	226,632	92,275	19,581	01	205	25	2311,2302,2292,2321

0.0 Report on LAS Statistics (By Tile) - continued

TNAME	Point Density	Average GSD	Total Points	X Min	X Max	Y Min	Y Max	Z Min	Z MAX	GPS Min	GPS Max	1st Returns	2nd Returns	3rd Returns	Other Returns	Min Int	Max Int	Mean Int	Flightlines
802_982	0.12	2.90	667,613	802000.00	803999.99	982000.00	983999.99	601.11	720.55	-14528672.71	-14380765.00	475,517	117,595	59,527	14,974	01	460	39	2321,2311,2302,2331
802_984	0.12	2.93	504,210	802000.00	803999.99	984000.00	985999.98	625.52	736.69	-14525354.84	-14521796.25	464,652	23,803	12,452	3,303	01	90	44	2331,2321,2341
802_986	0.13	2.81	531,436	802000.00	803999.99	986000.00	987999.99	638.25	749.60	-14529433.97	-14521795.90	507,227	16,725	6,333	1,151	01	86	36	2341,2331,2351
802_988	0.13	2.74	541,332	802000.00	803999.99	988000.00	989999.98	645.21	727.16	-14529433.80	-14521795.66	534,759	4,562	1,756	255	01	82	26	2351,2341,2361
802_990	0.13	2.81	510,794	802000.00	803999.99	990000.00	991999.99	648.97	742.70	-14529433.25	-14525871.29	505,877	3,947	877	93	01	52	22	2361,2351,2371
802_992	0.12	2.88	501,470	802000.00	803999.99	992000.00	993999.98	648.27	745.01	-14526219.43	-14522515.81	484,089	13,177	3,906	298	01	3,000	23	2371,2361,2381
802_994	0.12	2.93	521,031	802000.00	803999.99	994000.00	995999.99	653.30	750.17	-14525878.20	-14522207.00	464,620	41,778	13,401	1,232	01	960	21	2381,2371,2391
802_996	0.12	2.86	489,813	802000.00	803999.98	996000.00	997999.99	660.07	722.10	-14594924.11	-14522206.65	489,812	01	00	00	01	107	24	2391,2401,2381
802_998	0.12	2.88	481,867	802000.00	803999.99	998000.00	999999.99	670.70	733.23	-14598883.01	-14522206.65	481,444	351	69	03	01	65	25	2411,2391,2401,2421
804_1000	0.13	2.83	506,737	804000.00	805999.99	1000000.00	1001999.98	677.11	790.07	-14602048.16	-14598534.67	500,987	4,437	1,229	84	01	62	29	2411,2421,2431
804_1002	0.12	2.90	593,388	804000.00	805999.99	1002000.00	1003999.99	654.18	812.91	-14602406.89	-14598883.11	476,415	88,159	26,535	2,279	01	149	24	2421,2431,2441
804_1004	0.12	2.88	510,791	804000.00	805999.99	1004000.00	1005999.99	670.49	810.89	-14605628.74	-14602041.19	482,008	21,749	6,523	511	01	55	28	2441,2431,2451
804_1006	0.12	2.85	496,267	804000.00	805999.99	1006000.00	1007999.99	662.88	779.28	-14615983.51	-14602399.60	493,897	1,916	432	22	01	73	32	2451,2441,2462
804_1008	0.12	2.87	484,974	804000.00	805999.99	1008000.01	1009999.99	646.32	734.28	-14620949.53	-14605621.38	484,971	03	00	00	01	66	29	2462,2451,2471
804_1010	0.12	2.85	536,857	804000.00	805999.99	1010000.00	1011999.99	627.57	740.63	-14621341.48	-14615976.38	491,461	34,071	10,343	982	01	580	24	2462,2471,2481
804_1012	0.11	2.97	466,612	804000.00	805999.99	1012000.00	1013999.99	624.52	721.04	-14629732.27	-14620941.60	453,173	9,846	3,264	329	01	57	26	2471,2481,9033,2491
804_1014	0.12	2.88	483,513	804000.00	805999.99	1014000.00	1015999.99	640.35	657.43	-14633431.39	-14621334.72	483,513	00	00	00	09	57	25	2491,2481,2501,9033,2511

0.0 Report on LAS Statistics (By Tile) - continued

TNAME	Point Density	Average GSD	Total Points	X Min	X Max	Y Min	Y Max	Z Min	Z MAX	GPS Min	GPS Max	1st Returns	2nd Returns	3rd Returns	Other Returns	Min Int	Max Int	Mean Int	Flightlines
804_1016	0.13	2.82	527,686	804000.00	805999.99	1016000.00	1017999.99	626.96	718.60	-14633864.25	-14624521.54	501,739	19,214	6,134	599	01	90	37	2501,2511,2491,9033,2521
804_1018	0.13	2.76	534,641	804000.00	805999.99	1018000.00	1019999.99	634.80	700.67	-14637128.85	-14629704.63	525,538	6,443	2,352	308	01	77	37	2511,2521,9033,2531
804_1020	0.12	2.89	543,334	804000.00	805999.99	1020000.00	1021999.99	628.20	720.89	-14637563.80	-14633856.60	478,389	37,714	21,319	5,912	01	96	37	2531,2521,2541
804_1022	0.12	2.91	923,972	804000.00	805999.99	1022000.00	1023999.99	601.52	716.86	-14640854.08	-14629688.79	471,748	270,150	146,005	36,069	01	116	24	2531,2541,2551,9033
804_1024	0.12	2.84	544,475	804000.00	805999.99	1024000.00	1025999.99	604.27	725.36	-14641276.06	-14629686.08	494,637	32,705	14,297	2,836	01	181	45	2541,2551,9033,2561
804_1026	0.13	2.81	529,938	804000.01	805999.99	1026000.00	1027999.99	617.40	721.07	-14680222.25	-14640846.54	506,115	16,683	6,117	1,023	01	112	39	2561,2551,2571
804_1028	0.13	2.82	545,111	804000.00	805999.98	1028000.00	1029999.99	616.52	714.03	-14683006.44	-14641268.04	502,945	28,957	11,235	1,974	01	240	34	2561,2571,2581
804_1030	0.13	2.83	506,141	804000.00	805999.99	1030000.00	1031999.99	633.44	714.85	-14685601.00	-14680215.23	498,060	5,934	1,887	260	01	820	32	2571,2581,2591,2601
804_1032	0.13	2.80	510,322	804000.01	805999.99	1032000.00	1033999.99	626.63	640.02	-14685919.45	-14683002.08	510,322	00	00	00	04	73	30	2591,2581,2601,2611
804_1034	0.12	2.85	497,418	804000.00	805999.98	1034000.00	1035999.99	619.47	686.44	-14688168.94	-14685594.07	491,290	4,264	1,618	246	01	82	37	2601,2611,2621
804_1036	0.14	2.65	604,161	804000.00	805999.99	1036000.00	1037999.99	615.84	690.49	-14690711.73	-14685911.95	569,241	23,362	9,734	1,824	01	98	38	2611,2621,2631,2632
804_1038	0.19	2.29	826,992	804000.00	805999.99	1038000.00	1039999.99	612.74	698.78	-14698344.39	-14688161.38	761,439	41,358	19,696	4,499	01	900	46	2632,2621,2631,2641
804_1040	0.15	2.58	685,082	804000.00	805999.99	1040000.00	1041999.99	612.40	719.45	-14698812.42	-14688488.11	601,300	58,963	21,629	3,190	01	175	37	2632,2631,2641,2651
804_1042	0.13	2.83	536,101	804000.00	805999.99	1042000.00	1043999.98	615.95	708.81	-14701295.87	-14698337.29	501,167	24,171	9,271	1,492	01	81	44	2651,2641,2661
804_1044	0.13	2.76	526,665	804000.00	805999.99	1044000.00	1045999.99	625.40	717.29	-14701831.05	-14698804.79	525,524	795	294	52	01	93	56	2651,2661,2671
804_1046	0.12	2.86	491,597	804000.00	805999.99	1046000.00	1047999.99	624.47	705.48	-14704839.90	-14701288.50	489,558	1,586	405	48	01	100	53	2671,2661,2681
804_1048	0.12	2.93	464,873	804000.00	805999.99	1048000.00	1049999.99	615.86	631.51	-14716916.66	-14701823.58	464,872	01	00	00	02	92	49	2681,2671,2691

0.0 Report on LAS Statistics (By Tile) - continued

TNAME	Point Density	Average GSD	Total Points	X Min	X Max	Y Min	Y Max	Z Min	Z MAX	GPS Min	GPS Max	1st Returns	2nd Returns	3rd Returns	Other Returns	Min Int	Max Int	Mean Int	Flightlines
804_1050	0.12	2.91	473,670	804000.00	805999.99	1050000.00	1051999.99	609.52	675.94	-14719709.07	-14704833.47	471,483	1,524	572	91	01	188	38	2691,2701,2681,2711
804_1052	0.13	2.80	546,074	804000.00	805999.99	1052000.00	1053999.99	606.23	706.07	-14719709.07	-14705327.82	508,650	23,699	11,109	2,616	01	163	45	2711,2701,2721
804_1054	0.14	2.72	724,424	804000.00	805999.99	1054000.00	1055999.99	603.12	707.93	-14719708.83	-14705327.60	542,352	107,241	57,763	17,068	01	103	34	2711,2721,2731
804_1056	0.12	2.84	589,958	804000.01	805999.98	1056000.00	1057999.99	603.33	718.60	-14707811.22	-14194860.80	495,762	56,565	29,360	8,271	01	460	44	2721,2731,2741
804_1058	0.12	2.87	514,521	804000.00	805999.98	1058000.00	1059999.99	612.68	725.09	-14707811.17	-14194861.00	485,064	18,725	8,580	2,152	01	100	30	2731,2741,2751
804_1060	0.13	2.79	515,026	804000.00	805999.99	1060000.00	1061999.99	615.15	682.17	-14197665.14	-14194861.42	513,759	1,078	177	12	01	63	28	2751,2741,2761
804_1062	0.12	2.84	498,361	804000.00	805999.99	1062000.00	1063999.99	612.05	685.52	-14200381.29	-14197196.44	496,860	1,294	203	04	01	58	28	2761,2751,2771
804_1064	0.12	2.95	460,233	804000.00	805999.99	1064000.00	1065999.99	630.02	650.48	-14203145.59	-14197658.03	460,231	02	00	00	08	56	25	2771,2761,2781,2791
804_1066	0.13	2.80	512,109	804000.00	805999.99	1066000.00	1067999.99	640.87	658.32	-14203595.65	-14200379.35	512,105	04	00	00	04	57	24	2781,2791,2771,2801
804_1068	0.13	2.78	516,690	804000.00	805999.99	1068000.00	1069999.99	645.47	659.35	-14205900.53	-14203137.82	516,688	02	00	00	09	54	25	2791,2801,2811
804_1070	0.12	2.92	493,700	804000.00	805999.99	1070000.00	1071999.99	625.69	702.38	-14720125.03	-14203588.48	468,618	18,682	5,808	592	01	340	29	2801,2811,2821
804_1072	0.11	2.97	503,001	804000.00	805999.99	1072000.00	1073999.99	616.25	709.09	-14722504.06	-14205893.60	454,589	34,425	12,100	1,887	01	153	39	2821,2811,2831
804_1074	0.13	2.83	518,070	804000.00	805999.99	1074000.00	1075999.99	618.40	702.84	-14722930.46	-14720116.75	500,584	12,334	4,503	649	01	193	50	2821,2831,2841
804_1076	0.13	2.81	552,139	804000.00	805999.99	1076000.01	1077999.99	619.62	713.46	-14725297.44	-14722496.12	506,615	31,306	11,995	2,223	01	193	51	2831,2841,2851
804_1078	0.12	2.85	561,197	804000.00	805999.99	1078000.01	1079999.99	627.20	723.44	-14725732.46	-14722922.64	492,502	40,182	22,313	6,200	01	400	55	2841,2851,2862
804_1080	0.13	2.81	513,539	804000.00	805999.99	1080000.00	1081999.98	644.21	718.40	-14728546.17	-14725289.42	508,379	3,360	1,453	347	01	107	55	2851,2862,2872,2882
804_1082	0.12	2.90	478,410	804000.00	805999.99	1082000.00	1083999.99	659.13	724.10	-14728551.52	-13139761.10	477,242	771	317	80	01	139	49	2882,2872,2862,2891

0.0 Report on LAS Statistics (By Tile) - continued

TNAME	Point Density	Average GSD	Total Points	X Min	X Max	Y Min	Y Max	Z Min	Z MAX	GPS Min	GPS Max	1st Returns	2nd Returns	3rd Returns	Other Returns	Min Int	Max Int	Mean Int	Flightlines
804_1084	0.13	2.82	514,325	804000.01	805999.99	1084000.00	1085999.99	649.59	727.74	-14728551.17	-13139761.19	503,744	7,039	3,004	538	01	83	44	2891,2882,2901
804_1086	0.13	2.74	551,124	804000.00	805999.98	1086000.00	1087999.99	649.36	737.75	-13142587.18	-13139761.70	534,821	9,594	5,401	1,308	01	100	45	2891,2901,2911
804_1088	0.14	2.68	565,690	804000.00	805999.99	1088000.00	1089999.99	655.20	838.31	-15059024.90	-13140306.14	558,777	5,175	1,542	196	01	136	42	2901,2911,2921
804_1090	0.14	2.72	738,256	804000.00	805999.99	1090000.00	1091999.99	633.32	747.33	-15061502.92	-13142580.16	541,840	125,145	59,496	11,775	01	173	23	2921,2911,2931
804_926	0.14	2.73	784,736	804000.00	805999.99	926000.00	927999.99	548.65	678.43	-14193967.28	-14183320.31	538,169	161,055	71,465	14,047	01	4,740	31	2001,1991,2011
804_928	0.13	2.75	620,799	804000.00	805999.99	928000.00	929999.99	557.27	681.10	-14193966.75	-13950945.61	527,736	61,693	25,882	5,488	01	5,100	39	2011,2001,2021
804_930	0.13	2.77	534,335	804000.00	805999.99	930000.00	931999.99	577.90	685.90	-14193964.68	-13950944.58	519,722	10,271	3,730	612	01	1,160	44	2011,2021,2031
804_932	0.08	3.52	323,525	804000.00	805999.99	932000.00	933999.99	590.74	677.31	-14184568.13	-13567990.93	322,477	802	223	23	01	84	33	2021,2031,2041,9517,2051
804_934	0.13	2.81	508,948	804000.00	805999.99	934000.00	935999.99	590.36	683.94	-14184573.91	-13567990.77	506,739	1,720	441	48	01	49	25	2041,2051,9517,2061
804_936	0.12	2.88	482,732	804000.00	805999.99	936000.00	937999.99	590.99	677.24	-14184579.85	-14176528.10	481,410	1,105	196	21	01	48	25	2051,2061,9517,2071
804_938	0.12	2.84	538,261	804000.00	805999.99	938000.00	939999.99	566.49	676.19	-14184586.26	-14177229.63	494,894	33,250	9,391	726	01	200	25	2061,2071,2081,9517
804_940	0.13	2.82	507,302	804000.00	805999.99	940000.00	941999.99	570.88	659.46	-14184592.20	-14180277.21	503,592	2,836	810	64	01	78	27	2071,2081,9517,2091
804_942	0.13	2.73	572,862	804000.00	805999.99	942000.00	943999.99	575.45	693.57	-14200310.03	-14180878.21	536,653	28,538	7,119	552	01	70	24	2081,2091,2101,9517
804_944	0.13	2.75	535,529	804000.00	805999.99	944000.00	945999.98	587.77	686.73	-14204332.68	-14183962.90	529,565	4,835	1,048	81	01	62	30	2101,2091,9517,2111,2121
804_946	0.13	2.83	498,933	804000.00	805999.99	946000.00	947999.99	596.40	666.73	-14204338.94	-14184603.90	498,092	796	44	01	01	520	32	2121,2101,2111,9517
804_948	0.11	2.98	475,905	804000.00	805999.99	948000.01	949999.99	625.84	775.84	-14207990.93	-14203761.45	449,401	22,877	3,490	137	01	1,360	32	2131,2121,2111,2141
804_950	0.13	2.83	633,767	804000.00	805999.99	950000.00	951999.99	640.08	842.82	-14211125.65	-14207380.61	500,979	102,510	27,973	2,305	01	240	27	2141,2131,2151

0.0 Report on LAS Statistics (By Tile) - continued

TNAME	Point Density	Average GSD	Total Points	X Min	X Max	Y Min	Y Max	Z Min	Z MAX	GPS Min	GPS Max	1st Returns	2nd Returns	3rd Returns	Other Returns	Min Int	Max Int	Mean Int	Flightlines
804_952	0.13	2.83	526,519	804000.00	805999.99	952000.00	953999.99	644.00	810.86	-14368517.19	-14207981.23	499,925	20,189	5,886	519	01	67	34	2141,2151,2161
804_954	0.12	2.86	504,478	804000.00	805999.99	954000.00	955999.99	617.89	727.80	-14369100.65	-14211116.48	489,324	12,533	2,424	197	01	980	29	2151,2161,2173
804_956	0.14	2.65	600,733	804000.00	805999.99	956000.00	957999.99	609.64	697.88	-14380724.58	-14368510.42	571,727	24,308	4,356	342	01	1,140	27	2173,2161,2182,2183
804_958	0.19	2.32	757,128	804000.00	805999.99	958000.00	959999.98	613.06	708.89	-14380724.50	-14202086.17	746,430	8,508	2,015	175	01	59	28	2173,2182,2183,2192
804_960	0.15	2.60	592,803	804000.00	805999.99	960000.00	961999.99	628.13	693.89	-14380724.25	-14202085.19	592,226	486	86	05	01	106	28	2192,2182,2183,2202
804_962	0.13	2.83	532,612	804000.00	805999.98	962000.00	963999.98	612.32	733.87	-14209209.74	-14202084.97	500,831	22,985	7,660	1,136	01	70	30	2202,2192,2212,2222
804_964	0.13	2.76	560,589	804000.00	805999.99	964000.00	965999.99	617.08	774.63	-14209790.15	-14205348.57	526,888	22,456	9,462	1,783	01	89	34	2202,2222,2212,2232
804_966	0.17	2.45	693,160	804000.00	805999.99	966000.00	967999.99	630.08	770.84	-14369283.76	-14205925.42	665,859	17,781	7,885	1,635	01	580	48	2222,2212,2232,9036,2242
804_968	0.20	2.24	827,825	804000.00	805999.99	968000.00	969999.98	626.45	716.77	-14369847.76	-14209786.05	798,380	21,178	7,453	814	01	168	37	9036,2232,2242,2252
804_970	0.18	2.33	802,409	804000.00	805999.99	970000.00	971999.99	616.82	727.51	-14373065.11	-14213361.70	735,506	42,577	20,008	4,318	01	100	37	9036,2242,2252,2262
804_972	0.18	2.37	901,075	804000.00	805999.99	972000.00	973999.99	599.90	717.56	-14373667.92	-14369258.15	711,859	119,440	56,046	13,730	01	93	39	2252,9036,2262,2272
804_974	0.16	2.49	812,800	804000.00	805999.99	974000.00	975999.99	593.64	708.55	-14376862.60	-14369251.34	644,193	110,078	47,318	11,211	01	340	44	2272,2262,9036,2282
804_976	0.17	2.42	719,474	804000.00	805999.99	976000.00	977999.99	602.88	709.66	-14377503.52	-14369244.57	685,583	22,791	9,059	2,041	01	520	56	2282,2272,9036,2292
804_978	0.17	2.42	764,774	804000.00	805999.99	978000.00	979999.99	607.15	709.83	-14380761.98	-14369237.41	681,362	54,108	24,383	4,921	01	103	49	2282,2292,9036,2302
804_980	0.17	2.43	716,859	804000.00	805999.99	980000.00	981999.99	629.61	713.19	-14528665.32	-14369230.35	680,476	25,454	9,157	1,772	01	99	44	2311,2302,2292,9036,2321
804_982	0.18	2.35	733,556	804000.00	805999.99	982000.00	983999.99	625.65	739.23	-14528664.98	-14369223.51	723,287	7,202	2,623	444	01	620	52	2311,2321,2302,9036,2331
804_984	0.16	2.54	627,587	804000.00	805999.99	984000.00	985999.98	625.01	692.88	-14525362.38	-14369218.28	619,599	6,340	1,469	179	01	173	49	2331,2321,9036,2341

0.0 Report on LAS Statistics (By Tile) - continued

TNAME	Point Density	Average GSD	Total Points	X Min	X Max	Y Min	Y Max	Z Min	Z MAX	GPS Min	GPS Max	1st Returns	2nd Returns	3rd Returns	Other Returns	Min Int	Max Int	Mean Int	Flightlines
804_986	0.12	2.93	468,441	804000.00	805999.99	986000.00	987999.99	629.32	708.75	-14529426.34	-14521803.30	467,374	1,056	10	01	01	134	39	2341,2331,2351
804_988	0.13	2.79	533,807	804000.00	805999.99	988000.01	989999.99	635.35	720.87	-14529426.20	-14521803.15	513,443	15,684	4,262	418	01	900	25	2341,2351,2361
804_990	0.12	2.84	581,914	804000.00	805999.99	990000.00	991999.99	638.21	752.94	-14529425.67	-14525864.00	494,426	68,223	17,891	1,374	01	1,380	20	2361,2351,2371
804_992	0.12	2.86	554,212	804000.00	805999.99	992000.00	993999.99	644.06	742.26	-14526226.15	-14522522.46	487,935	51,226	13,820	1,231	01	1,420	23	2371,2361,2381
804_994	0.11	2.97	488,567	804000.00	805999.99	994000.00	995999.99	653.02	764.07	-14525870.88	-14522200.15	454,712	25,592	7,661	602	01	280	22	2381,2371,2391
804_996	0.11	2.96	461,079	804000.01	805999.99	996000.00	997999.99	669.85	762.89	-14594931.40	-14522199.79	457,504	2,605	886	84	01	83	27	2391,2381,2401
804_998	0.12	2.86	501,488	804000.00	805999.99	998000.00	999999.99	671.08	787.79	-14598889.87	-14522199.76	487,691	11,736	1,963	98	01	98	26	2391,2401,2411,2421
806_1000	0.13	2.83	540,648	806000.00	807999.99	1000000.00	1001999.99	654.07	774.52	-14602041.11	-14598526.78	501,077	32,164	7,024	383	01	203	27	2421,2411,2431
806_1002	0.12	2.87	661,607	806000.00	807999.99	1002000.00	1003999.99	642.27	788.47	-14602413.83	-14598889.99	485,858	135,312	37,435	3,002	01	700	19	2431,2421,2441
806_1004	0.12	2.94	488,354	806000.00	807999.99	1004000.00	1005999.99	658.69	930.87	-14605621.39	-14602033.94	461,995	20,386	5,520	453	01	61	29	2431,2441,2451
806_1006	0.13	2.83	588,162	806000.00	807999.99	1006000.00	1007999.99	647.02	777.53	-14615990.20	-14602406.89	499,804	68,420	18,568	1,370	01	58	23	2441,2451,2462
806_1008	0.14	2.70	552,427	806000.00	807999.99	1008000.00	1009999.99	639.09	731.71	-14629742.53	-14605613.84	550,754	1,319	325	29	01	340	28	2462,2451,2471,9033
806_1010	0.19	2.32	749,445	806000.00	807999.99	1010000.00	1011999.99	631.02	727.25	-14629740.36	-14615983.15	744,722	3,445	1,148	130	01	380	31	2471,2462,9033,2481
806_1012	0.19	2.32	1,013,766	806000.00	807999.99	1012000.00	1013999.99	613.33	717.99	-14629732.71	-14620933.79	743,813	196,752	65,379	7,822	01	200	21	2481,9033,2471,2491
806_1014	0.18	2.33	786,821	806000.00	807999.99	1014000.00	1015999.99	610.27	697.90	-14633422.76	-14624514.08	737,929	34,859	12,302	1,731	01	120	31	2491,9033,2501,2511
806_1016	0.18	2.35	781,008	806000.00	807999.99	1016000.00	1017999.99	611.93	706.66	-14633871.51	-14624514.08	725,021	39,668	14,306	2,013	01	94	34	2491,9033,2501,2511,2521
806_1018	0.19	2.28	784,507	806000.00	807999.99	1018000.00	1019999.99	616.40	694.24	-14637121.85	-14629702.06	767,684	12,607	3,780	436	01	1,740	45	2521,9033,2511,2531

0.0 Report on LAS Statistics (By Tile) - continued

TNAME	Point Density	Average GSD	Total Points	X Min	X Max	Y Min	Y Max	Z Min	Z MAX	GPS Min	GPS Max	1st Returns	2nd Returns	3rd Returns	Other Returns	Min Int	Max Int	Mean Int	Flightlines
806_1020	0.18	2.34	793,867	806000.00	807999.99	1020000.00	1021999.99	606.89	711.75	-14637570.97	-14629694.50	733,268	40,848	16,551	3,200	01	780	40	2521,9033,2531,2541
806_1022	0.18	2.37	825,548	806000.00	807999.99	1022000.00	1023999.99	598.61	708.07	-14640846.68	-14629686.94	714,754	73,338	30,568	6,888	01	1,160	42	9033,2541,2531,2551
806_1024	0.18	2.34	1,194,758	806000.00	807999.99	1024000.00	1025999.99	595.06	709.85	-14641283.26	-14629679.41	728,404	327,173	117,745	21,436	01	1,620	26	2551,9033,2541,2561
806_1026	0.18	2.37	732,745	806000.00	807999.99	1026000.00	1027999.99	613.52	914.55	-14680229.57	-14629671.83	715,102	12,514	4,348	781	01	159	40	2561,2551,9033,2571
806_1028	0.18	2.36	1,102,531	806000.00	807999.99	1028000.00	1029999.99	606.40	715.08	-14682998.98	-14629664.28	716,908	269,469	101,416	14,738	01	72	24	2561,2571,9033,2581
806_1030	0.16	2.52	631,713	806000.00	807999.99	1030000.00	1031999.99	627.75	688.69	-14685594.67	-14629659.91	631,238	417	56	02	01	980	34	2571,2581,2591,9033,2601
806_1032	0.13	2.80	510,628	806000.01	807999.99	1032000.00	1033999.99	625.77	668.77	-14685926.72	-14682992.24	510,021	542	63	02	01	78	34	2601,2591,2581,2611
806_1034	0.12	2.87	487,726	806000.00	807999.99	1034000.00	1035999.98	626.08	709.41	-14688161.52	-14683322.81	485,112	1,937	597	80	01	134	38	2601,2611,2591,2621
806_1036	0.14	2.65	570,016	806000.00	807999.99	1036000.00	1037999.98	624.96	636.33	-14690704.37	-14685919.19	570,016	00	00	00	12	95	37	2621,2611,2631,2632
806_1038	0.19	2.30	753,632	806000.00	807999.99	1038000.00	1039999.99	620.10	636.57	-14698337.22	-14688153.91	753,627	05	00	00	13	102	42	2632,2631,2621,2641
806_1040	0.15	2.56	641,398	806000.00	807999.99	1040000.00	1041999.98	612.70	703.41	-14698820.01	-14688495.17	612,068	19,736	8,134	1,460	01	183	47	2631,2632,2641,2651
806_1042	0.12	2.85	585,049	806000.00	807999.99	1042000.00	1043999.99	610.74	704.64	-14701288.43	-14698330.08	491,922	65,811	23,552	3,764	01	81	36	2651,2641,2661
806_1044	0.13	2.82	523,392	806000.00	807999.99	1044000.00	1045999.99	612.45	719.38	-14701838.46	-14698812.64	502,046	16,784	4,037	525	01	1,580	43	2661,2651,2671
806_1046	0.12	2.87	486,403	806000.00	807999.99	1046000.00	1047999.99	623.05	650.51	-14704832.48	-14701281.17	486,397	06	00	00	20	90	46	2671,2661,2681
806_1048	0.12	2.94	461,920	806000.00	807999.99	1048000.00	1049999.99	622.43	636.09	-14716909.17	-14701831.17	461,920	00	00	00	11	94	42	2681,2671,2691
806_1050	0.12	2.84	497,584	806000.00	807999.99	1050000.00	1051999.99	618.40	654.77	-14719701.86	-14704824.85	497,575	09	00	00	01	75	38	2691,2701,2681,2711
806_1052	0.13	2.80	803,409	806000.00	807999.99	1052000.00	1053999.99	603.30	712.61	-14719701.86	-14705335.32	510,193	178,486	91,151	23,579	01	740	30	2711,2701,2691,2721

0.0 Report on LAS Statistics (By Tile) - continued

TNAME	Point Density	Average GSD	Total Points	X Min	X Max	Y Min	Y Max	Z Min	Z MAX	GPS Min	GPS Max	1st Returns	2nd Returns	3rd Returns	Other Returns	Min Int	Max Int	Mean Int	Flightlines
806_1054	0.13	2.79	577,645	806000.00	807999.98	1054000.01	1055999.99	603.40	713.91	-14719701.61	-14705335.04	514,499	40,439	18,012	4,695	01	800	54	2721,2711,2731
806_1056	0.13	2.79	612,735	806000.00	807999.99	1056000.00	1057999.98	605.15	718.69	-14707803.71	-14194868.01	513,772	62,046	29,461	7,456	01	340	47	2721,2731,2741
806_1058	0.12	2.85	492,167	806000.00	807999.99	1058000.00	1059999.98	621.39	634.51	-14707803.57	-14194868.15	492,166	01	00	00	06	99	32	2741,2731,2751
806_1060	0.12	2.85	493,445	806000.00	807999.99	1060000.00	1061999.99	622.60	690.26	-14197672.66	-14194868.48	491,962	1,261	215	07	01	57	25	2741,2751,2761
806_1062	0.12	2.84	500,586	806000.00	807999.99	1062000.00	1063999.99	623.00	688.00	-14200374.14	-14197189.24	496,752	2,822	906	106	01	56	26	2761,2751,2771
806_1064	0.12	2.90	486,291	806000.00	807999.98	1064000.00	1065999.99	626.85	696.92	-14203135.41	-14197669.15	476,562	7,664	1,936	129	01	600	23	2771,2781,2761,2791
806_1066	0.12	2.88	486,305	806000.00	807999.99	1066000.00	1067999.98	638.49	693.01	-14203602.86	-14200369.92	484,067	2,014	217	07	01	59	25	2781,2791,2771,2801
806_1068	0.12	2.86	509,084	806000.00	807999.99	1068000.01	1069999.99	645.74	724.42	-14205893.54	-14203130.45	490,761	15,130	2,946	247	01	1,380	28	2791,2801,2811
806_1070	0.13	2.83	620,656	806000.00	807999.99	1070000.00	1071999.99	627.85	720.02	-14720132.26	-14203595.72	498,390	92,838	26,785	2,643	01	124	25	2801,2811,2821
806_1072	0.12	2.93	468,369	806000.00	807999.99	1072000.00	1073999.99	627.15	682.38	-14722496.74	-14205886.59	467,576	598	178	17	01	84	43	2821,2811,2831
806_1074	0.12	2.94	463,668	806000.00	807999.99	1074000.00	1075999.99	635.82	664.81	-14722937.69	-14720123.98	463,668	00	00	00	01	95	52	2831,2821,2841
806_1076	0.13	2.83	500,504	806000.00	807999.99	1076000.00	1077999.99	638.35	697.96	-14725290.15	-14722489.03	500,489	15	00	00	01	1,180	53	2831,2841,2851
806_1078	0.12	2.85	522,654	806000.01	807999.99	1078000.00	1079999.99	637.27	719.25	-14728093.43	-14722930.04	494,261	17,385	8,771	2,237	01	112	59	2851,2841,2862,2872
806_1080	0.13	2.75	534,102	806000.00	807999.99	1080000.00	1081999.99	644.51	758.84	-14728558.98	-14725282.21	528,814	3,107	1,688	493	01	105	64	2862,2851,2872,2882
806_1082	0.12	2.91	473,419	806000.00	807999.99	1082000.00	1083999.99	663.87	688.06	-14728558.98	-13139753.54	473,419	00	00	00	04	88	52	2882,2872,2862,2891
806_1084	0.13	2.78	518,861	806000.01	807999.99	1084000.00	1085999.99	663.92	862.70	-14728558.59	-13139753.59	518,859	02	00	00	01	83	46	2891,2882,2901
806_1086	0.13	2.80	513,247	806000.00	807999.99	1086000.00	1087999.99	675.61	748.98	-13142579.80	-13139754.11	510,501	1,862	753	131	01	95	46	2891,2901,2911

0.0 Report on LAS Statistics (By Tile) - continued

TNAME	Point Density	Average GSD	Total Points	X Min	X Max	Y Min	Y Max	Z Min	Z MAX	GPS Min	GPS Max	1st Returns	2nd Returns	3rd Returns	Other Returns	Min Int	Max Int	Mean Int	Flightlines
806_1088	0.14	2.69	552,750	806000.01	807999.99	1088000.00	1089999.99	658.06	738.81	-15059034.22	-13140313.57	551,833	773	134	10	01	1,160	44	2901,2911,2921
806_1090	0.14	2.67	672,917	806000.00	807999.99	1090000.00	1091999.98	636.52	736.34	-15061495.80	-13142572.69	559,308	74,434	32,986	6,189	01	840	29	2911,2921,2931
806_926	0.12	2.89	494,377	806000.00	807999.99	926000.00	927999.99	564.75	649.96	-14193959.13	-14183313.33	479,437	10,719	3,711	510	01	131	46	2001,1991,2011
806_928	0.12	2.91	475,882	806000.00	807999.99	928000.01	929999.98	583.25	671.69	-14193958.54	-13950953.53	473,980	1,401	430	71	01	96	48	2011,2001,2021
806_930	0.13	2.77	520,604	806000.00	807999.99	930000.00	931999.99	575.14	609.96	-14193957.35	-13950952.50	520,400	195	09	00	01	99	45	2021,2011,2031
806_932	0.10	3.18	396,814	806000.00	807999.99	932000.00	933999.99	577.21	642.95	-14184568.95	-13567998.38	396,184	501	121	08	01	360	35	2021,2031,2041,9517,2051
806_934	0.17	2.44	699,050	806000.00	807999.99	934000.00	935999.99	576.77	664.47	-14184574.60	-13567998.29	672,509	21,307	4,923	311	01	200	26	2041,2051,9517,2061
806_936	0.17	2.40	693,682	806000.00	807999.99	936000.00	937999.99	595.25	636.34	-14184580.77	-14176521.27	693,478	200	04	00	01	55	25	2051,2061,9517,2071
806_938	0.17	2.42	762,031	806000.00	807999.99	938000.00	939999.99	559.37	684.30	-14184586.88	-14177236.75	683,621	61,356	15,904	1,150	01	2,920	25	2071,2061,9517,2081
806_940	0.17	2.44	719,092	806000.00	807999.99	940000.00	941999.99	547.65	659.92	-14184592.94	-14180270.56	669,809	38,735	9,783	765	01	2,200	29	2071,9517,2081,2091
806_942	0.16	2.49	681,640	806000.00	807999.99	942000.00	943999.99	563.65	673.86	-14200317.57	-14180885.72	645,251	28,970	6,949	470	01	111	27	2091,2081,9517,2101
806_944	0.17	2.41	691,717	806000.00	807999.99	944000.00	945999.99	575.47	629.68	-14203763.01	-14183955.21	691,622	80	13	02	01	204	27	2101,2091,9517,2111
806_946	0.18	2.36	722,239	806000.00	807999.99	946000.00	947999.99	580.74	691.97	-14204346.11	-14184603.95	719,314	2,288	586	51	01	57	27	2121,2111,9517,2101
806_948	0.17	2.46	789,471	806000.00	807999.99	948000.00	949999.99	595.36	763.09	-14207998.84	-14184610.30	660,400	105,896	21,864	1,311	01	5,100	26	2131,2121,9517,2111,2141
806_950	0.17	2.44	1,107,536	806000.00	807999.99	950000.00	951999.99	645.64	875.24	-14211118.53	-14184616.90	674,364	337,957	88,262	6,953	01	400	18	2141,2131,9517,2151
806_952	0.17	2.44	870,564	806000.00	807999.99	952000.00	953999.99	668.54	855.66	-14368510.36	-14184623.25	671,118	154,673	41,421	3,352	01	114	25	2151,2141,9517,2161
806_954	0.18	2.34	785,004	806000.00	807999.99	954000.00	955999.99	623.55	817.46	-14369107.42	-14184628.82	728,336	47,658	8,560	450	01	56	31	2151,2161,9517,2173

0.0 Report on LAS Statistics (By Tile) - continued

TNAME	Point Density	Average GSD	Total Points	X Min	X Max	Y Min	Y Max	Z Min	Z MAX	GPS Min	GPS Max	1st Returns	2nd Returns	3rd Returns	Other Returns	Min Int	Max Int	Mean Int	Flightlines
806_956	0.19	2.30	779,243	806000.00	807999.99	956000.00	957999.99	612.13	716.77	-14380717.55	-14184634.88	756,286	18,587	3,948	422	01	87	28	
																			2161,2173,9517,2183,2182
806_958	0.21	2.16	858,606	806000.00	807999.99	958000.00	959999.99	604.35	687.13	-14380717.52	-14184641.77	856,742	1,661	197	06	01	1,660	30	
																			2182,2183,2173,9517,2192
806_960	0.15	2.57	603,845	806000.00	807999.99	960000.00	961999.99	609.64	655.64	-14380717.47	-14184647.92	603,756	89	00	00	01	57	30	
																			2192,2183,2182,9517,2202
806_962	0.13	2.77	552,631	806000.00	807999.99	962000.00	963999.99	617.32	724.56	-14205942.74	-14202092.70	521,105	24,854	6,073	599	01	3,000	30	
																			2192,2202,2212
806_964	0.13	2.79	515,922	806000.00	807999.99	964000.00	965999.98	617.77	713.41	-14209802.47	-14205341.04	515,297	501	117	07	01	88	42	
																			2202,2212,2222,2232
806_966	0.15	2.57	643,116	806000.00	807999.99	966000.00	967999.99	622.84	720.15	-14369283.75	-14209193.54	605,315	24,953	10,767	2,081	01	87	46	
																			2222,2232,9036,2242
806_968	0.18	2.37	716,283	806000.00	807999.99	968000.00	969999.99	634.11	737.90	-14369854.43	-14209794.05	714,671	1,176	367	69	01	139	33	
																			2232,2242,9036,2252
806_970	0.17	2.47	695,470	806000.00	807999.99	970000.00	971999.99	623.81	723.18	-14373058.14	-14213354.42	658,079	23,972	10,899	2,520	01	156	37	
																			9036,2252,2242,2262
806_972	0.17	2.43	764,491	806000.00	807999.99	972000.00	973999.99	616.86	762.69	-14373675.01	-14369258.09	678,411	56,598	24,251	5,231	01	113	37	
																			9036,2262,2252,2272
806_974	0.17	2.44	862,419	806000.00	807999.99	974000.00	975999.99	598.65	723.96	-14376855.34	-14369251.21	674,766	120,095	55,035	12,523	01	1,660	42	
																			2262,9036,2272,2282
806_976	0.17	2.40	813,845	806000.00	807999.99	976000.00	977999.99	601.37	707.83	-14377510.69	-14369244.57	696,124	75,971	33,876	7,874	01	1,260	48	
																			2272,9036,2282,2292
806_978	0.19	2.32	934,033	806000.00	807999.99	978000.00	979999.99	606.24	719.57	-14380754.47	-14369237.11	741,297	126,514	54,932	11,290	01	188	39	
																			9036,2282,2292,2302
806_980	0.18	2.36	916,160	806000.00	807999.99	980000.00	981999.99	612.52	725.34	-14528657.31	-14369230.33	718,914	131,900	54,666	10,680	01	440	36	
																			9036,2302,2311,2292,2321
806_982	0.20	2.26	859,645	806000.00	807999.99	982000.00	983999.99	616.45	712.85	-14528657.00	-14369223.50	783,935	48,925	22,345	4,440	01	640	45	
																			9036,2311,2302,2321,2331
806_984	0.17	2.44	678,435	806000.00	807999.99	984000.00	985999.99	621.10	702.19	-14525370.13	-14369218.27	669,906	6,153	2,074	302	01	1,200	41	
																			9036,2321,2331,2341
806_986	0.11	2.96	458,961	806000.00	807999.99	986000.00	987999.99	641.49	705.08	-14529418.91	-14521810.68	457,507	1,220	215	19	01	160	35	
																			2331,2341,2351
806_988	0.13	2.76	559,637	806000.00	807999.99	988000.00	989999.99	641.83	742.16	-14529418.82	-14521810.50	524,131	28,163	6,828	515	01	1,240	27	
																			2351,2341,2361

0.0 Report on LAS Statistics (By Tile) - continued

TNAME	Point Density	Average GSD	Total Points	X Min	X Max	Y Min	Y Max	Z Min	Z MAX	GPS Min	GPS Max	1st Returns	2nd Returns	3rd Returns	Other Returns	Min Int	Max Int	Mean Int	Flightlines
806_990	0.13	2.79	597,932	806000.00	807999.99	990000.00	991999.99	643.94	752.95	-14529418.32	-14525857.11	512,489	67,568	16,602	1,273	01	5,100	25	2351,2361,2371
806_992	0.12	2.85	547,123	806000.01	807999.99	992000.00	993999.99	651.52	783.65	-14526233.26	-14522529.35	491,185	43,728	11,355	855	01	1,320	25	2361,2371,2381
806_994	0.12	2.86	519,954	806000.00	807999.99	994000.00	995999.99	669.37	815.48	-14525863.64	-14522192.65	488,353	24,016	6,989	596	01	54	28	2371,2381,2391
806_996	0.12	2.90	476,339	806000.00	807999.99	996000.00	997999.98	673.62	774.61	-14598528.16	-14522192.33	475,717	540	81	01	01	89	33	2391,2381,2401,2411
806_998	0.13	2.80	522,498	806000.00	807999.98	998000.02	999999.99	663.55	769.11	-14598896.76	-14522194.19	510,163	10,041	2,178	116	01	460	30	2391,2401,2411,2421
808_1000	0.12	2.89	502,580	808000.00	809999.99	1000000.00	1001999.99	653.20	750.60	-14602033.87	-14598519.20	478,285	18,692	5,189	414	01	1,500	22	2411,2421,2431
808_1002	0.12	2.85	517,031	808000.00	809999.99	1002000.00	1003999.99	629.08	732.79	-14602421.27	-14598896.89	492,915	19,912	3,947	257	01	2,460	27	2431,2421,2441
808_1004	0.12	2.84	517,974	808000.00	809999.99	1004000.00	1005999.99	623.23	735.58	-14605613.71	-14602026.66	496,370	16,923	4,358	323	01	60	29	2441,2431,2451
808_1006	0.13	2.81	551,147	808000.00	809999.99	1006000.00	1007999.99	628.68	742.35	-14615996.86	-14602413.96	505,176	35,599	9,640	732	01	860	29	2441,2451,2462
808_1008	0.13	2.76	543,305	808000.00	809999.99	1008000.00	1009999.99	618.68	719.77	-14629742.53	-14605606.25	526,099	13,395	3,513	298	01	163	29	2462,2451,2471,9033
808_1010	0.18	2.35	733,086	808000.00	809999.99	1010000.00	1011999.99	624.93	711.17	-14629740.38	-14615990.01	724,580	6,367	1,958	181	01	140	29	9033,2462,2471,2481
808_1012	0.17	2.42	687,421	808000.00	809999.99	1012000.00	1013999.99	630.77	716.07	-14630189.59	-14620926.62	684,644	2,104	594	79	01	280	29	9033,2481,2471,2491,2501
808_1014	0.17	2.42	741,132	808000.00	809999.99	1014000.00	1015999.99	601.84	698.27	-14633419.07	-14624506.70	683,248	43,843	12,596	1,445	01	760	34	2501,9033,2491,2511
808_1016	0.16	2.50	699,722	808000.00	809999.99	1016000.00	1017999.99	595.02	705.79	-14633878.78	-14624508.16	642,451	39,081	15,433	2,757	01	135	37	2511,9033,2501,2491,2521
808_1018	0.17	2.41	709,208	808000.00	809999.99	1018000.00	1019999.99	600.72	705.79	-14637114.73	-14629701.90	690,402	14,721	3,662	423	01	1,140	43	9033,2511,2521,2531
808_1020	0.18	2.36	873,918	808000.00	809999.99	1020000.00	1021999.99	590.43	710.05	-14637578.09	-14629694.38	719,115	100,952	44,201	9,650	01	520	40	2531,2521,9033,2541
808_1022	0.18	2.39	846,989	808000.00	809999.98	1022000.00	1023999.99	596.82	708.12	-14640839.27	-14629686.69	699,386	97,735	41,390	8,478	01	123	40	9033,2541,2531,2551

0.0 Report on LAS Statistics (By Tile) - continued

TNAME	Point Density	Average GSD	Total Points	X Min	X Max	Y Min	Y Max	Z Min	Z MAX	GPS Min	GPS Max	1st Returns	2nd Returns	3rd Returns	Other Returns	Min Int	Max Int	Mean Int	Flightlines
808_1024	0.18	2.37	865,258	808000.00	809999.99	1024000.00	1025999.99	591.02	692.93	-14641290.29	-14629679.06	710,211	108,092	39,882	7,073	01	5,100	40	2551,9033,2541,2561
808_1026	0.18	2.35	834,076	808000.00	809999.99	1026000.00	1027999.99	596.52	708.72	-14680236.72	-14629671.45	726,503	77,437	26,255	3,881	01	159	41	2561,2551,9033,2571
808_1028	0.18	2.33	924,219	808000.00	809999.99	1028000.00	1029999.99	601.76	713.68	-14682991.52	-14629663.88	735,559	124,829	53,296	10,535	01	300	32	9033,2571,2561,2581
808_1030	0.16	2.53	626,254	808000.00	809999.99	1030000.00	1031999.99	627.65	693.39	-14685587.34	-14629659.92	623,290	1,780	966	218	01	68	32	2571,2581,9033,2591,2601
808_1032	0.13	2.80	511,501	808000.00	809999.99	1032000.00	1033999.99	629.40	657.14	-14685933.93	-14682983.58	511,413	86	02	00	01	71	35	2601,2591,2581,2611
808_1034	0.12	2.88	483,986	808000.00	809999.99	1034000.00	1035999.99	631.27	703.19	-14688154.13	-14685579.21	481,022	2,105	746	113	01	240	38	2611,2601,2621
808_1036	0.15	2.61	586,404	808000.00	809999.99	1036000.00	1037999.99	624.14	636.72	-14690697.01	-14685926.40	586,404	00	00	00	05	91	43	2611,2621,2631,2632
808_1038	0.19	2.30	757,099	808000.00	809999.99	1038000.00	1039999.99	614.74	656.29	-14698330.04	-14688146.46	757,023	75	01	00	01	120	46	2621,2631,2632,2641
808_1040	0.15	2.61	589,741	808000.00	809999.99	1040000.00	1041999.99	613.94	712.95	-14698827.37	-14688502.33	585,691	3,298	686	66	01	380	46	2641,2631,2632,2651
808_1042	0.13	2.81	528,015	808000.01	809999.99	1042000.00	1043999.99	610.31	693.25	-14701281.10	-14698322.70	507,882	14,228	5,126	779	01	440	38	2641,2651,2661
808_1044	0.13	2.82	562,498	808000.00	809999.99	1044000.00	1045999.99	607.09	719.50	-14701845.96	-14698820.09	502,161	41,790	15,773	2,774	01	820	44	2651,2661,2671
808_1046	0.12	2.92	793,553	808000.01	809999.99	1046000.00	1047999.98	605.90	721.97	-14704825.07	-14701273.84	470,461	201,810	98,003	23,279	01	420	27	2661,2671,2681
808_1048	0.12	2.87	611,931	808000.00	809999.99	1048000.00	1049999.99	605.82	722.83	-14717361.91	-14701838.44	486,228	79,690	37,398	8,615	01	210	34	2681,2671,2691,2701
808_1050	0.12	2.85	654,479	808000.00	809999.99	1050000.00	1051999.99	604.59	719.59	-14719694.68	-14704818.43	491,467	105,310	47,370	10,332	01	240	31	2691,2681,2701,2711
808_1052	0.12	2.88	528,779	808000.00	809999.99	1052000.00	1053999.99	604.90	706.94	-14719694.66	-14705342.59	483,233	28,846	13,484	3,216	01	167	44	2711,2701,2691,2721
808_1054	0.13	2.77	578,691	808000.00	809999.99	1054000.00	1055999.99	620.77	778.84	-14719694.38	-14705342.34	522,531	34,071	17,339	4,750	01	220	52	2721,2711,2731
808_1056	0.13	2.83	536,979	808000.00	809999.99	1056000.00	1057999.99	612.23	726.08	-14707796.15	-14194875.13	499,059	24,861	10,491	2,568	01	5,100	56	2731,2721,2741

0.0 Report on LAS Statistics (By Tile) - continued

TNAME	Point Density	Average GSD	Total Points	X Min	X Max	Y Min	Y Max	Z Min	Z MAX	GPS Min	GPS Max	1st Returns	2nd Returns	3rd Returns	Other Returns	Min Int	Max Int	Mean Int	Flightlines
808_1058	0.12	2.89	496,105	808000.00	809999.99	1058000.00	1059999.99	615.77	706.93	-14707795.98	-14194875.35	480,307	11,282	3,833	683	01	900	36	2731,2741,2751
808_1060	0.13	2.82	503,397	808000.00	809999.99	1060000.00	1061999.99	630.02	706.07	-14197679.83	-14194875.80	502,074	1,082	226	15	01	5,100	27	2751,2741,2761
808_1062	0.13	2.77	523,338	808000.00	809999.99	1062000.01	1063999.99	631.43	667.96	-14200366.96	-14197182.15	523,332	06	00	00	01	102	26	2751,2761,2771
808_1064	0.12	2.89	485,334	808000.00	809999.99	1064000.00	1065999.99	633.39	713.73	-14200828.28	-14197672.64	479,414	4,394	1,368	158	01	220	23	2771,2781,2761
808_1066	0.12	2.83	500,793	808000.01	809999.99	1066000.00	1067999.99	648.52	710.36	-14203609.83	-14200820.28	497,929	2,285	537	42	01	99	27	2781,2791,2801
808_1068	0.12	2.91	496,005	808000.00	809999.99	1068000.00	1069999.98	645.83	735.96	-14205886.52	-14203123.41	473,523	16,668	5,185	629	01	1,600	30	2801,2791,2811
808_1070	0.12	2.84	527,971	808000.00	809999.99	1070000.00	1071999.99	638.93	730.96	-14720139.41	-14203602.89	496,067	24,726	6,589	589	01	207	37	2811,2801,2821
808_1072	0.12	2.88	595,378	808000.00	809999.99	1072000.00	1073999.99	644.32	749.26	-14722489.45	-14205879.60	482,460	74,947	32,526	5,445	01	96	34	2821,2811,2831
808_1074	0.11	3.00	444,800	808000.00	809999.99	1074000.00	1075999.99	648.32	691.27	-14722944.93	-14720131.56	444,799	01	00	00	03	99	53	2821,2831,2841
808_1076	0.12	2.85	539,874	808000.00	809999.99	1076000.00	1077999.98	648.27	751.55	-14725282.95	-14722481.94	493,904	30,442	13,146	2,382	01	106	50	2841,2831,2851
808_1078	0.13	2.78	537,705	808000.00	809999.99	1078000.01	1079999.99	647.55	739.82	-14728093.34	-14722937.28	517,781	13,154	5,598	1,172	01	184	62	2841,2851,2862,2872
808_1080	0.14	2.71	632,258	808000.00	809999.99	1080000.00	1081999.99	648.06	741.71	-14728566.21	-14725274.98	545,606	55,221	25,874	5,557	01	142	55	2851,2862,2872,2882
808_1082	0.12	2.93	481,730	808000.00	809999.99	1082000.00	1083999.99	658.14	734.85	-14728566.21	-13139746.09	467,064	10,048	3,994	624	01	540	52	2882,2872,2862,2891
808_1084	0.13	2.82	501,424	808000.00	809999.98	1084000.00	1085999.98	679.03	697.50	-14728565.94	-13139746.15	501,422	02	00	00	02	81	44	2891,2882,2901
808_1086	0.13	2.78	518,835	808000.00	809999.99	1086000.00	1087999.99	685.48	746.99	-13142572.27	-13139746.57	517,700	917	196	22	01	98	44	2891,2901,2911
808_1088	0.14	2.66	568,326	808000.00	809999.99	1088000.01	1089999.99	652.11	748.66	-15059043.72	-13140321.09	564,802	2,661	739	124	01	1,760	45	2901,2911,2921
808_1090	0.14	2.71	641,861	808000.01	809999.98	1090000.00	1091999.99	641.27	767.73	-15061488.74	-13142565.01	544,459	66,080	26,599	4,723	01	3,420	29	2911,2921,2931

0.0 Report on LAS Statistics (By Tile) - continued

TNAME	Point Density	Average GSD	Total Points	X Min	X Max	Y Min	Y Max	Z Min	Z MAX	GPS Min	GPS Max	1st Returns	2nd Returns	3rd Returns	Other Returns	Min Int	Max Int	Mean Int	Flightlines
808_926	0.13	2.78	610,023	808000.00	809999.99	926000.00	927999.99	544.51	660.02	-14193952.60	-14183306.12	519,261	64,047	22,694	4,021	01	1,200	41	2001,1991,2011
808_928	0.13	2.82	580,872	808000.00	809999.99	928000.00	929999.99	551.32	649.73	-14193951.84	-13950961.41	502,845	49,845	23,077	5,105	01	1,940	45	2011,2001,2021
808_930	0.13	2.77	543,500	808000.00	809999.99	930000.01	931999.99	558.81	645.70	-14193950.73	-13950960.40	521,086	14,132	6,749	1,533	01	106	49	2021,2011,2031
808_932	0.09	3.38	350,237	808000.00	809999.99	932000.00	933999.99	580.31	662.66	-14184569.43	-13568005.25	349,601	458	164	14	01	78	36	2031,2021,9517,2041,2051
808_934	0.16	2.53	751,987	808000.00	809999.99	934000.00	935999.99	559.71	671.65	-14184575.15	-13568005.24	624,684	99,902	25,697	1,704	01	260	21	9517,2041,2051,2061
808_936	0.16	2.54	664,506	808000.00	809999.99	936000.00	937999.99	574.77	742.15	-14184581.47	-14176514.29	618,330	36,516	9,080	580	01	46	23	9517,2051,2061,2071
808_938	0.15	2.56	720,553	808000.00	809999.99	938000.00	939999.98	542.93	679.04	-14184587.36	-14177244.16	612,567	84,156	22,186	1,644	01	760	24	9517,2061,2071,2081
808_940	0.15	2.55	854,227	808000.00	809999.99	940000.00	941999.99	546.15	687.67	-14184593.39	-14180263.67	614,794	187,805	48,461	3,167	01	1,080	19	9517,2071,2081,2091
808_942	0.15	2.58	605,965	808000.00	809999.98	942000.00	943999.99	579.50	670.85	-14200324.75	-14180892.96	599,847	5,123	949	46	01	50	26	9517,2091,2081,2101
808_944	0.15	2.55	624,545	808000.00	809999.99	944000.00	945999.99	563.56	660.33	-14203756.24	-14183947.95	615,970	6,632	1,749	194	01	105	27	2091,2101,9517,2111
808_946	0.17	2.42	688,892	808000.00	809999.99	946000.00	947999.99	572.84	659.50	-14204353.57	-14184604.83	681,043	6,591	1,198	60	01	1,920	24	2111,2101,9517,2121
808_948	0.17	2.43	747,456	808000.00	809999.99	948000.00	949999.99	571.72	718.40	-14208006.35	-14184611.46	677,281	54,372	14,716	1,087	01	5,100	25	9517,2131,2121,2111,2141
808_950	0.18	2.39	967,890	808000.00	809999.99	950000.00	951999.99	594.83	810.27	-14211110.93	-14184617.72	698,869	208,787	55,308	4,926	01	1,200	20	9517,2131,2141,2151
808_952	0.15	2.58	864,798	808000.00	809999.99	952000.00	953999.99	610.55	846.70	-14368502.93	-14184623.94	601,454	207,559	51,852	3,933	01	260	20	2151,2141,9517,2161
808_954	0.16	2.50	839,873	808000.00	809999.99	954000.00	955999.99	640.49	838.01	-14369114.48	-14184629.63	637,858	161,332	38,133	2,550	01	65	22	2151,2161,9517,2173
808_956	0.21	2.21	901,286	808000.00	809999.99	956000.00	957999.99	619.36	784.58	-14380710.55	-14184635.85	822,274	62,793	14,934	1,285	01	600	29	2173,2161,9517,2183,2182
808_958	0.24	2.04	1,101,881	808000.00	809999.99	958000.00	959999.99	604.39	804.61	-14380710.62	-14184642.35	963,166	107,990	28,440	2,285	01	84	27	2182,9517,2183,2173,2192

0.0 Report on LAS Statistics (By Tile) - continued

TNAME	Point Density	Average GSD	Total Points	X Min	X Max	Y Min	Y Max	Z Min	Z MAX	GPS Min	GPS Max	1st Returns	2nd Returns	3rd Returns	Other Returns	Min Int	Max Int	Mean Int	Flightlines
808_960	0.15	2.62	638,730	808000.00	809999.99	960000.00	961999.99	600.24	729.90	-14380710.65	-14184648.60	583,818	41,868	11,988	1,056	01	360	26	2182,2183,2192,9517,2202
808_962	0.13	2.76	550,934	808000.00	809999.99	962000.00	963999.99	593.33	690.41	-14205950.71	-14202100.37	524,559	18,416	6,891	1,068	01	160	30	2192,2202,2212
808_964	0.13	2.82	507,230	808000.00	809999.99	964000.00	965999.98	592.70	680.74	-14209195.82	-14205333.50	504,505	1,933	695	97	01	480	39	2212,2202,2222
808_966	0.13	2.73	538,736	808000.00	809999.98	966000.00	967999.98	604.40	672.01	-14213356.09	-14209186.17	536,142	2,047	513	34	01	118	49	2232,2222,2242
808_968	0.14	2.73	576,286	808000.00	809999.99	968000.00	969999.99	610.38	719.44	-14369861.89	-14209801.37	538,651	24,076	11,140	2,419	01	86	39	2232,2242,2252
808_970	0.12	2.84	565,455	808000.00	809999.99	970000.00	971999.99	624.51	730.52	-14373051.05	-14213347.10	496,090	45,219	20,038	4,108	01	78	32	2242,2252,2262
808_972	0.12	2.89	493,834	808000.00	809999.99	972000.00	973999.99	638.60	730.79	-14373682.27	-14369854.56	479,310	9,545	4,202	777	01	88	40	2252,2262,2272
808_974	0.12	2.89	482,873	808000.00	809999.99	974000.00	975999.99	624.34	736.93	-14376848.02	-14373044.08	478,007	3,183	1,407	276	01	96	57	2272,2262,2282
808_976	0.12	2.91	522,282	808000.00	809999.99	976000.00	977999.99	609.25	717.50	-14377518.01	-14369245.60	471,345	33,565	14,490	2,882	01	1,540	50	2272,2282,2292,9036
808_978	0.12	2.85	534,797	808000.00	809999.99	978000.00	979999.99	621.95	711.19	-14528648.45	-14369237.14	493,334	27,448	11,801	2,214	01	160	37	2292,2282,2302,9036,2311
808_980	0.13	2.74	577,527	808000.00	809999.99	980000.00	981999.99	618.74	723.41	-14528649.82	-14369230.34	533,210	30,384	11,753	2,180	01	93	37	2292,2311,2302,9036,2321
808_982	0.12	2.91	477,904	808000.00	809999.99	982000.00	983999.97	630.83	736.12	-14528649.55	-14369223.50	470,946	4,478	1,994	486	01	5,100	52	2311,2321,2302,9036,2331
808_984	0.12	2.84	496,613	808000.00	809999.99	984000.00	985999.98	645.08	734.37	-14525377.29	-14369218.27	495,601	1,001	10	01	01	95	57	2331,2321,9036,2341
808_986	0.13	2.83	504,533	808000.00	809999.99	986000.00	987999.99	640.01	734.46	-14529411.22	-14521818.24	498,345	4,691	1,351	146	01	88	35	2341,2331,2351
808_988	0.14	2.69	577,985	808000.00	809999.99	988000.00	989999.99	638.36	729.86	-14529411.16	-14521818.10	552,206	20,981	4,534	264	01	840	26	2351,2341,2361
808_990	0.13	2.82	586,066	808000.00	809999.99	990000.00	991999.99	644.02	743.59	-14529410.89	-14525849.88	503,787	66,716	14,579	984	01	2,700	22	2361,2351,2371
808_992	0.12	2.88	491,739	808000.00	809999.99	992000.00	993999.99	653.72	736.28	-14526240.75	-14522536.35	483,413	6,744	1,496	86	01	1,360	24	2361,2371,2381

0.0 Report on LAS Statistics (By Tile) - continued

TNAME	Point Density	Average GSD	Total Points	X Min	X Max	Y Min	Y Max	Z Min	Z MAX	GPS Min	GPS Max	1st Returns	2nd Returns	3rd Returns	Other Returns	Min Int	Max Int	Mean Int	Flightlines
808_994	0.12	2.84	504,162	808000.00	809999.99	994000.00	995999.99	655.73	752.54	-14525856.61	-14522185.49	496,697	5,968	1,385	112	01	101	26	2381,2371,2391
808_996	0.12	2.89	496,301	808000.00	809999.99	996000.00	997999.99	659.20	766.15	-14598518.93	-14522185.12	479,983	12,989	3,124	205	01	420	28	2381,2391,2401,2411
808_998	0.12	2.89	512,691	808000.00	809999.99	998000.00	999999.99	648.39	739.78	-14598903.54	-14522185.10	480,328	25,979	6,038	346	01	260	25	2401,2411,2391,2421
810_1000	0.11	2.98	547,533	810000.00	811999.98	1000000.00	1001999.99	632.73	743.74	-14602026.77	-14598511.41	451,390	72,193	22,046	1,904	01	79	22	2411,2421,2431
810_1002	0.12	2.89	481,828	810000.00	811999.99	1002000.00	1003999.99	637.93	731.12	-14602428.61	-14598903.64	479,275	1,987	502	64	01	58	32	2421,2431,2441
810_1004	0.13	2.81	601,325	810000.00	811999.99	1004000.00	1005999.99	616.77	723.69	-14605606.10	-14602019.88	505,123	76,531	18,454	1,217	01	800	23	2431,2441,2451
810_1006	0.12	2.85	572,094	810000.00	811999.99	1006000.00	1007999.99	603.07	735.63	-14616003.95	-14602421.47	492,647	59,035	18,488	1,924	01	1,360	28	2441,2451,2462
810_1008	0.12	2.94	514,687	810000.00	811999.99	1008000.00	1009999.99	598.15	713.69	-14629742.52	-14605598.88	463,140	38,950	11,582	1,015	01	65	30	2462,2451,2471,9033
810_1010	0.12	2.90	538,643	810000.00	811999.99	1010000.00	1011999.99	598.82	716.50	-14621361.97	-14615996.79	476,168	48,040	13,364	1,071	01	5,100	27	2462,2471,2481
810_1012	0.13	2.83	499,756	810000.00	811999.99	1012000.00	1013999.99	629.76	669.57	-14624507.21	-14620919.70	499,659	89	07	01	01	71	27	2491,2481,2471
810_1014	0.12	2.92	489,238	810000.00	811999.99	1014000.00	1015999.99	609.31	702.29	-14633412.35	-14621360.05	469,883	14,842	4,026	487	01	360	30	2491,2501,2481,2511
810_1016	0.12	2.86	733,374	810000.00	811999.99	1016000.00	1017999.99	590.97	718.10	-14633886.07	-14630194.60	487,913	166,091	66,988	12,382	01	101	25	2501,2511,2521
810_1018	0.12	2.89	819,945	810000.00	811999.99	1018000.00	1019999.99	583.52	724.10	-14637107.58	-14633404.64	480,581	212,055	103,479	23,830	01	460	25	2521,2511,2531
810_1020	0.13	2.83	1,006,802	810000.00	811999.99	1020000.00	1021999.99	580.37	722.49	-14637585.27	-14633878.44	499,226	322,024	151,642	33,910	01	171	24	2531,2521,2541
810_1022	0.13	2.78	802,793	810000.00	811999.99	1022000.00	1023999.99	585.80	717.79	-14640831.81	-14637099.25	519,150	179,021	84,543	20,079	01	165	34	2531,2541,2551
810_1024	0.12	2.86	566,534	810000.00	811999.99	1024000.00	1025999.99	589.70	697.18	-14641297.41	-14637578.04	489,746	49,840	22,165	4,783	01	105	47	2551,2541,2561
810_1026	0.12	2.85	603,539	810000.02	811999.99	1026000.00	1027999.99	604.23	715.99	-14680243.97	-14640824.19	493,272	70,986	32,725	6,556	01	120	33	2551,2561,2571

0.0 Report on LAS Statistics (By Tile) - continued

TNAME	Point Density	Average GSD	Total Points	X Min	X Max	Y Min	Y Max	Z Min	Z MAX	GPS Min	GPS Max	1st Returns	2nd Returns	3rd Returns	Other Returns	Min Int	Max Int	Mean Int	Flightlines
810_1028	0.13	2.83	607,102	810000.00	811999.99	1028000.01	1029999.99	611.44	710.94	-14682984.08	-14641290.05	498,857	72,022	30,121	6,102	01	71	29	2571,2561,2581
810_1030	0.12	2.89	565,310	810000.00	811999.99	1030000.00	1031999.99	613.52	708.32	-14685580.05	-14629659.93	479,102	56,666	24,969	4,573	01	126	28	2581,2571,2591,9033,2601
810_1032	0.13	2.80	512,081	810000.01	811999.99	1032000.00	1033999.98	632.40	656.02	-14685941.19	-14682976.09	512,030	48	03	00	01	69	34	2591,2601,2581,2611
810_1034	0.13	2.81	508,489	810000.00	811999.99	1034000.00	1035999.99	631.68	666.08	-14688146.60	-14685572.09	508,449	40	00	00	01	80	39	2601,2611,2621
810_1036	0.15	2.62	581,418	810000.00	811999.99	1036000.00	1037999.99	624.73	662.00	-14690689.77	-14685933.61	581,326	85	07	00	01	90	47	2611,2621,2631,2632
810_1038	0.19	2.32	763,354	810000.00	811999.99	1038000.00	1039999.99	614.20	691.94	-14698322.60	-14688138.99	744,475	13,017	5,002	860	01	900	54	2621,2632,2631,2641
810_1040	0.15	2.59	611,237	810000.00	811999.99	1040000.00	1041999.99	614.38	691.84	-14698834.99	-14688509.68	597,554	9,285	3,766	632	01	95	41	2632,2631,2641,2651
810_1042	0.13	2.77	539,408	810000.00	811999.99	1042000.00	1043999.99	611.65	689.83	-14701273.77	-14698315.36	521,143	12,710	4,816	739	01	82	34	2641,2651,2661
810_1044	0.13	2.82	509,496	810000.00	811999.99	1044000.00	1045999.98	611.02	686.05	-14701853.18	-14698827.47	504,479	3,782	1,092	143	01	140	39	2661,2651,2671
810_1046	0.13	2.83	512,507	810000.00	811999.99	1046000.00	1047999.99	612.39	706.80	-14716889.87	-14701266.60	498,359	8,622	4,461	1,065	01	160	44	2671,2661,2681,2691
810_1048	0.13	2.82	677,802	810000.00	811999.99	1048000.00	1049999.99	605.68	712.65	-14717369.00	-14701846.56	501,630	105,496	56,140	14,536	01	180	33	2681,2691,2671,2701
810_1050	0.12	2.87	679,842	810000.00	811999.99	1050000.00	1051999.99	604.90	714.86	-14719687.45	-14704814.58	484,191	122,158	59,946	13,547	01	189	31	2691,2701,2681,2711
810_1052	0.12	2.84	511,445	810000.00	811999.99	1052000.00	1053999.99	615.45	712.44	-14719687.43	-14705349.86	497,757	8,904	3,875	909	01	88	51	2701,2711,2721
810_1054	0.13	2.79	515,229	810000.00	811999.99	1054000.00	1055999.99	626.99	720.19	-14719687.12	-14705349.73	514,037	639	391	162	01	99	58	2711,2721,2731
810_1056	0.12	2.88	487,634	810000.00	811999.99	1056000.00	1057999.98	625.19	691.60	-14707788.53	-14194882.47	483,598	2,974	944	118	01	143	57	2721,2731,2741
810_1058	0.12	2.88	506,373	810000.00	811999.99	1058000.00	1059999.99	621.90	718.52	-14707788.37	-14194882.61	482,129	17,989	5,648	607	01	91	33	2741,2731,2751
810_1060	0.12	2.85	495,862	810000.00	811999.99	1060000.00	1061999.99	630.99	713.47	-14197686.98	-14194882.97	494,078	1,467	297	20	01	1,820	28	2751,2741,2761

0.0 Report on LAS Statistics (By Tile) - continued

TNAME	Point Density	Average GSD	Total Points	X Min	X Max	Y Min	Y Max	Z Min	Z MAX	GPS Min	GPS Max	1st Returns	2nd Returns	3rd Returns	Other Returns	Min Int	Max Int	Mean Int	Flightlines
810_1062	0.13	2.79	514,989	810000.00	811999.99	1062000.00	1063999.99	645.10	668.95	-14200359.59	-14197175.20	514,989	00	00	00	11	58	28	2761,2751,2771
810_1064	0.12	2.92	469,643	810000.00	811999.99	1064000.00	1065999.99	645.90	670.50	-14200835.91	-14197683.67	469,643	00	00	00	01	57	23	2781,2771,2761
810_1066	0.12	2.84	497,752	810000.00	811999.99	1066000.00	1067999.99	658.89	747.78	-14203616.92	-14200828.26	495,703	1,493	501	55	01	127	24	2781,2791,2801
810_1068	0.13	2.82	565,667	810000.00	811999.99	1068000.00	1069999.99	651.84	753.93	-14205879.33	-14203116.18	503,077	43,953	16,418	2,219	01	1,380	25	2791,2801,2811
810_1070	0.12	2.91	471,884	810000.00	811999.99	1070000.00	1071999.99	657.94	716.60	-14720146.73	-14203609.81	471,115	577	177	15	01	74	35	2801,2811,2821
810_1072	0.13	2.83	618,865	810000.01	811999.99	1072000.00	1073999.99	656.99	761.35	-14722482.25	-14205872.54	498,713	76,160	36,482	7,510	01	170	34	2821,2811,2831
810_1074	0.12	2.94	491,064	810000.00	811999.99	1074000.00	1075999.99	677.84	789.58	-14722952.39	-14720139.02	462,124	19,624	7,921	1,395	01	98	50	2821,2831,2841
810_1076	0.12	2.89	520,744	810000.00	811999.99	1076000.00	1077999.99	669.90	757.25	-14725275.63	-14722474.63	478,654	27,396	12,253	2,441	01	110	52	2841,2831,2851
810_1078	0.14	2.73	643,399	810000.00	811999.98	1078000.00	1079999.99	667.82	768.45	-14728086.31	-14722944.40	538,663	63,461	33,306	7,969	01	140	50	2851,2841,2862,2872
810_1080	0.13	2.73	536,029	810000.00	811999.99	1080000.00	1081999.99	676.52	715.77	-14728570.67	-14725267.75	535,990	38	01	00	02	102	63	2862,2851,2872,2882
810_1082	0.11	2.97	466,765	810000.00	811999.99	1082000.00	1083999.99	666.09	766.05	-14728573.42	-13139738.50	452,484	8,728	4,485	1,068	01	98	47	2882,2862,2872,2891
810_1084	0.12	2.85	491,994	810000.00	811999.99	1084000.00	1085999.99	676.93	695.07	-14728573.22	-13139738.56	491,991	03	00	00	18	83	43	2882,2891,2901
810_1086	0.12	2.86	491,642	810000.00	811999.99	1086000.00	1087999.99	688.24	754.85	-13142564.71	-13139739.07	489,744	1,429	418	51	01	620	49	2891,2901,2911
810_1088	0.14	2.73	645,778	810000.00	811999.99	1088000.00	1089999.99	654.64	771.52	-15059052.10	-13140328.15	538,081	69,210	31,801	6,686	01	400	39	2901,2911,2921
810_1090	0.14	2.67	922,612	810000.00	811999.99	1090000.00	1091999.99	647.65	764.56	-15061481.61	-13142557.45	559,459	229,005	110,518	23,630	01	86	20	2921,2911,2931
810_926	0.12	2.93	588,818	810000.00	811999.99	926000.00	927999.99	528.95	639.82	-14193945.18	-14183298.88	465,422	81,160	35,206	7,030	01	800	36	2001,1991,2011
810_928	0.13	2.79	619,543	810000.00	811999.99	928000.00	929999.99	540.11	646.02	-14193944.53	-13950969.42	512,926	66,601	32,635	7,381	01	183	42	2001,2011,2021

0.0 Report on LAS Statistics (By Tile) - continued

TNAME	Point Density	Average GSD	Total Points	X Min	X Max	Y Min	Y Max	Z Min	Z MAX	GPS Min	GPS Max	1st Returns	2nd Returns	3rd Returns	Other Returns	Min Int	Max Int	Mean Int	Flightlines
810_930	0.13	2.75	529,234	810000.00	811999.99	930000.00	931999.99	561.51	636.77	-14193943.40	-13950968.44	527,981	673	433	147	01	88	51	2021,2011,2031
810_932	0.07	3.86	267,941	810000.00	811999.99	932000.01	933999.99	569.52	602.13	-14176514.94	-13568012.30	267,941	00	00	00	03	81	37	2031,2021,2041,2051
810_934	0.13	2.82	575,133	810000.00	811999.99	934000.01	935999.99	545.93	657.20	-14177258.84	-13568012.26	502,250	60,203	11,985	695	01	2,680	23	2041,2051,2061
810_936	0.12	2.90	602,660	810000.00	811999.99	936000.00	937999.99	536.58	666.37	-14180264.03	-14176507.72	474,488	107,593	19,745	834	01	193	20	2061,2051,2071
810_938	0.11	3.09	552,607	810000.00	811999.99	938000.00	939999.99	536.99	688.32	-14180907.90	-14177251.30	418,157	108,675	24,288	1,487	01	5,100	20	2071,2061,2081
810_940	0.11	2.99	696,285	810000.00	811999.99	940000.00	941999.99	553.77	688.94	-14183948.88	-14180257.03	448,737	191,886	51,963	3,699	01	52	16	2081,2071,2091
810_942	0.12	2.91	675,870	810000.00	811999.99	942000.00	943999.99	555.72	681.93	-14200332.23	-14180900.42	472,007	158,484	42,372	3,007	01	3,700	18	2081,2091,2101
810_944	0.13	2.82	551,588	810000.00	811999.99	944000.00	945999.99	560.09	664.09	-14203749.37	-14183941.17	502,255	38,106	10,309	918	01	203	26	2101,2091,2111
810_946	0.13	2.81	553,707	810000.01	811999.99	946000.00	947999.99	566.22	654.77	-14204361.22	-14200323.35	506,932	36,366	9,614	795	01	5,100	23	2101,2111,2121
810_948	0.13	2.82	537,296	810000.00	811999.99	948000.00	949999.99	571.40	668.13	-14208013.83	-14203740.92	503,449	26,553	6,718	576	01	5,100	25	2121,2131,2111,2141
810_950	0.13	2.83	607,775	810000.01	811999.99	950000.00	951999.99	577.68	674.43	-14211103.58	-14184620.92	500,764	85,334	20,351	1,326	01	1,540	22	2141,2131,9517,2151
810_952	0.11	3.04	462,236	810000.00	811999.98	952000.00	953999.99	588.59	700.77	-14368496.75	-14208004.62	433,980	21,553	6,154	549	01	2,080	24	2151,2141,2161
810_954	0.11	2.96	501,655	810000.00	811999.99	954000.00	955999.97	595.76	765.17	-14369122.00	-14184632.78	455,268	36,578	9,128	681	01	121	26	2161,2151,9517,2173
810_956	0.16	2.54	773,811	810000.00	811999.99	956000.00	957999.99	625.19	783.97	-14380703.37	-14184636.76	622,127	122,628	27,172	1,884	01	640	25	2173,2161,9517,2183,2182
810_958	0.19	2.29	1,144,451	810000.00	811999.99	958000.00	959999.99	655.12	851.04	-14380703.53	-14184643.16	764,905	290,420	81,565	7,561	01	2,840	21	2183,2173,9517,2182,2192
810_960	0.15	2.62	909,010	810000.00	811999.99	960000.00	961999.99	616.09	835.40	-14380703.58	-14202108.88	584,728	243,673	73,113	7,496	01	60	19	2182,2192,2183,2202
810_962	0.13	2.76	585,338	810000.00	811999.99	962000.00	963999.99	589.39	698.95	-14205958.47	-14202108.67	524,732	43,950	14,796	1,860	01	87	30	2192,2202,2212

0.0 Report on LAS Statistics (By Tile) - continued

TNAME	Point Density	Average GSD	Total Points	X Min	X Max	Y Min	Y Max	Z Min	Z MAX	GPS Min	GPS Max	1st Returns	2nd Returns	3rd Returns	Other Returns	Min Int	Max Int	Mean Int	Flightlines
810_964	0.13	2.78	582,726	810000.00	811999.99	964000.00	965999.99	588.14	683.93	-14209818.31	-14205325.88	518,874	44,420	16,831	2,601	01	780	34	2212,2202,2222,2232
810_966	0.13	2.73	557,219	810000.00	811999.99	966000.00	967999.98	599.47	736.57	-14213348.91	-14209178.56	536,743	13,838	5,604	1,034	01	164	43	2222,2232,2242
810_968	0.13	2.83	534,922	810000.00	811999.99	968000.00	969999.99	604.65	728.78	-14369869.24	-14209808.89	500,955	22,920	9,258	1,789	01	106	39	2232,2242,2252
810_970	0.13	2.80	554,305	810000.00	811999.99	970000.00	971999.99	612.57	712.62	-14373044.22	-14213339.26	510,554	28,524	12,696	2,531	01	90	40	2252,2242,2262
810_972	0.12	2.87	508,303	810000.00	811999.99	972000.00	973999.99	613.56	698.00	-14373689.73	-14369861.98	486,381	13,692	6,701	1,529	01	90	42	2252,2262,2272
810_974	0.12	2.90	474,623	810000.00	811999.99	974000.00	975999.99	625.96	664.51	-14376840.87	-14373036.94	474,591	32	00	00	10	93	48	2262,2272,2282
810_976	0.13	2.82	502,275	810000.00	811999.99	976000.00	977999.99	632.05	681.53	-14377525.50	-14373682.48	501,851	398	25	01	01	340	51	2282,2272,2292
810_978	0.13	2.77	519,741	810000.01	811999.99	978000.00	979999.99	619.40	657.31	-14380740.03	-14376833.65	519,723	18	00	00	10	95	41	2282,2292,2302
810_980	0.12	2.86	492,270	810000.00	811999.99	980000.00	981999.99	615.06	717.24	-14528642.59	-14377518.05	487,818	3,320	1,009	123	01	114	38	2311,2302,2292,2321
810_982	0.12	2.88	483,961	810000.00	811999.99	982000.01	983999.99	619.69	692.58	-14528642.24	-14525011.46	483,538	390	31	02	01	103	46	2311,2321,2331
810_984	0.12	2.90	493,330	810000.00	811999.99	984000.00	985999.99	625.37	741.70	-14525384.35	-14521826.18	476,001	11,261	4,925	1,143	01	92	43	2331,2321,2341
810_986	0.12	2.93	547,894	810000.00	811999.99	986000.00	987999.99	626.64	739.14	-14529403.44	-14521825.96	466,723	53,453	23,045	4,673	01	97	29	2331,2341,2351
810_988	0.14	2.68	557,913	810000.00	811999.99	988000.01	989999.99	638.39	653.89	-14529403.35	-14521825.85	557,913	00	00	00	02	61	27	2351,2341,2361
810_990	0.13	2.79	514,051	810000.00	811999.99	990000.00	991999.99	637.34	733.67	-14529403.06	-14525842.59	513,956	92	03	00	01	5,100	22	2351,2361,2371
810_992	0.12	2.86	488,224	810000.00	811999.99	992000.00	993999.99	642.68	662.25	-14526248.39	-14522543.17	488,224	00	00	00	01	280	22	2371,2361,2381
810_994	0.12	2.87	486,990	810000.00	811999.99	994000.00	995999.98	648.06	663.63	-14525849.52	-14522178.23	486,982	08	00	00	01	54	22	2371,2381,2391
810_996	0.12	2.89	480,105	810000.00	811999.99	996000.00	997999.99	651.15	730.99	-14598518.90	-14522177.87	477,437	2,000	618	50	01	141	23	2381,2391,2401,2411

0.0 Report on LAS Statistics (By Tile) - continued

TNAME	Point Density	Average GSD	Total Points	X Min	X Max	Y Min	Y Max	Z Min	Z MAX	GPS Min	GPS Max	1st Returns	2nd Returns	3rd Returns	Other Returns	Min Int	Max Int	Mean Int	Flightlines
810_998	0.13	2.79	518,263	810000.00	811999.99	998000.00	999999.99	646.96	735.68	-14598910.34	-14522177.84	514,160	3,225	829	49	01	5,100	25	2411,2401,2391,2421
812_1000	0.11	3.02	479,731	812000.00	813999.99	1000000.00	1001999.98	614.27	728.99	-14602019.46	-14594957.64	438,838	31,185	8,983	725	01	82	25	2421,2411,2401,2431
812_1002	0.12	2.87	616,571	812000.00	813999.99	1002000.00	1003999.99	605.52	728.30	-14602436.13	-14598910.35	487,480	100,768	26,340	1,983	01	4,060	23	2421,2431,2441
812_1004	0.13	2.73	540,328	812000.00	813999.99	1004000.00	1005999.99	639.52	720.02	-14605598.73	-14602012.45	535,869	3,583	823	53	01	100	28	2441,2431,2451
812_1006	0.13	2.83	501,406	812000.00	813999.98	1006000.00	1007999.99	619.83	683.12	-14616010.93	-14602428.79	498,856	2,190	347	13	01	60	31	2451,2441,2462
812_1008	0.12	2.88	528,173	812000.00	813999.99	1008000.00	1009999.99	591.98	712.04	-14620919.92	-14605591.42	481,632	34,905	10,565	1,071	01	880	30	2462,2451,2471
812_1010	0.13	2.82	674,641	812000.00	813999.99	1010000.00	1011999.99	582.82	718.33	-14621368.87	-14616003.93	504,809	128,117	38,038	3,677	01	5,100	22	2462,2471,2481
812_1012	0.12	2.88	558,480	812000.00	813999.99	1012000.00	1013999.99	590.75	716.10	-14624499.94	-14620912.01	483,072	56,902	16,955	1,551	01	80	23	2481,2471,2491
812_1014	0.12	2.89	496,154	812000.00	813999.99	1014000.00	1015999.99	612.39	728.67	-14633405.29	-14621362.48	480,328	11,989	3,402	435	01	2,620	29	2491,2501,2481,2511
812_1016	0.12	2.93	512,994	812000.00	813999.99	1016000.00	1017999.99	595.93	709.66	-14633893.32	-14624491.87	465,826	31,826	12,904	2,438	01	2,960	35	2501,2511,2491,2521
812_1018	0.12	2.95	624,709	812000.00	813999.99	1018000.00	1019999.99	577.24	706.65	-14637100.18	-14633397.47	459,790	109,230	45,934	9,755	01	1,200	33	2511,2521,2531
812_1020	0.13	2.83	822,666	812000.00	813999.99	1020000.00	1021999.99	579.88	720.20	-14637592.67	-14633885.59	500,176	205,269	95,684	21,537	01	123	29	2521,2531,2541
812_1022	0.14	2.68	648,618	812000.00	813999.99	1022000.00	1023999.99	600.93	714.94	-14640824.46	-14637091.99	557,928	55,545	28,247	6,898	01	164	41	2541,2531,2551
812_1024	0.12	2.89	496,295	812000.01	813999.98	1024000.00	1025999.99	613.26	704.94	-14641304.59	-14637585.31	478,129	11,649	5,428	1,089	01	1,060	44	2551,2541,2561
812_1026	0.12	2.86	497,320	812000.00	813999.99	1026000.00	1027999.99	622.35	709.27	-14680251.21	-14640816.76	488,258	6,175	2,453	434	01	660	38	2561,2551,2571
812_1028	0.13	2.78	518,253	812000.00	813999.99	1028000.00	1029999.99	634.69	644.77	-14682976.56	-14641297.17	518,253	00	00	00	03	61	34	2571,2561,2581
812_1030	0.12	2.89	480,663	812000.00	813999.99	1030000.00	1031999.98	629.70	642.32	-14685568.72	-14680244.10	480,663	00	00	00	02	67	34	2581,2571,2591,2601

0.0 Report on LAS Statistics (By Tile) - continued

TNAME	Point Density	Average GSD	Total Points	X Min	X Max	Y Min	Y Max	Z Min	Z MAX	GPS Min	GPS Max	1st Returns	2nd Returns	3rd Returns	Other Returns	Min Int	Max Int	Mean Int	Flightlines
812_1032	0.13	2.83	498,579	812000.00	813999.99	1032000.00	1033999.99	631.98	671.89	-14685948.52	-14682972.60	498,566	13	00	00	01	76	38	2591,2601,2581,2611
812_1034	0.13	2.83	498,866	812000.00	813999.99	1034000.00	1035999.99	623.27	662.76	-14688139.12	-14685564.88	498,835	31	00	00	01	83	40	2611,2601,2621
812_1036	0.14	2.65	579,751	812000.00	813999.99	1036000.00	1037999.99	597.34	694.25	-14690682.50	-14685941.00	570,957	6,895	1,724	175	01	110	47	2611,2621,2631,2632
812_1038	0.18	2.33	835,872	812000.00	813999.99	1038000.00	1039999.99	616.32	700.81	-14698315.33	-14688131.66	733,979	80,103	19,247	2,543	01	240	50	2621,2631,2632,2641
812_1040	0.15	2.57	611,613	812000.01	813999.99	1040000.00	1041999.99	626.55	704.68	-14698842.67	-14688517.01	605,813	4,504	1,111	185	01	193	41	2632,2631,2641,2651
812_1042	0.13	2.79	517,256	812000.00	813999.99	1042000.00	1043999.99	625.75	707.23	-14701266.50	-14698307.92	515,214	1,382	525	135	01	780	35	2641,2651,2661
812_1044	0.13	2.76	525,063	812000.00	813999.99	1044000.01	1045999.99	620.84	663.72	-14701860.74	-14698835.09	525,051	12	00	00	01	83	39	2651,2661,2671
812_1046	0.13	2.80	509,895	812000.00	813999.99	1046000.00	1047999.99	627.75	671.74	-14704810.06	-14701259.18	509,884	11	00	00	03	88	42	2671,2661,2681
812_1048	0.12	2.86	489,011	812000.01	813999.98	1048000.00	1049999.99	626.40	663.61	-14717376.11	-14701853.18	489,005	06	00	00	01	111	44	2681,2691,2671,2701
812_1050	0.13	2.83	560,432	812000.00	813999.99	1050000.00	1051999.99	611.33	715.88	-14719680.14	-14716879.33	500,947	39,971	16,293	3,221	01	680	42	2701,2691,2711
812_1052	0.13	2.83	570,639	812000.00	813999.99	1052000.00	1053999.98	614.02	710.29	-14719680.11	-14705357.04	500,640	46,656	18,910	4,433	01	151	46	2711,2701,2721
812_1054	0.13	2.83	503,866	812000.00	813999.99	1054000.00	1055999.99	625.95	689.64	-14719679.93	-14705357.02	499,375	3,375	1,015	101	01	104	59	2711,2721,2731
812_1056	0.12	2.88	482,492	812000.00	813999.99	1056000.00	1057999.99	634.02	673.07	-14707781.11	-14194889.88	482,481	10	01	00	01	100	51	2721,2731,2741
812_1058	0.12	2.88	486,066	812000.00	813999.99	1058000.00	1059999.99	626.77	710.45	-14707780.94	-14194890.02	481,622	3,333	991	120	01	157	32	2731,2741,2751
812_1060	0.12	2.86	591,983	812000.01	813999.99	1060000.00	1061999.99	626.98	727.94	-14197693.99	-14194890.29	490,220	79,413	20,641	1,709	01	720	25	2741,2751,2761
812_1062	0.13	2.79	564,681	812000.00	813999.99	1062000.00	1063999.99	631.55	739.82	-14200841.91	-14197168.08	515,658	37,172	10,850	1,001	01	5,100	31	2761,2751,2771,2781
812_1064	0.12	2.94	484,237	812000.00	813999.99	1064000.00	1065999.99	650.52	736.33	-14203110.37	-14197691.68	463,783	15,625	4,485	344	01	320	28	2771,2781,2761,2791

0.0 Report on LAS Statistics (By Tile) - continued

TNAME	Point Density	Average GSD	Total Points	X Min	X Max	Y Min	Y Max	Z Min	Z MAX	GPS Min	GPS Max	1st Returns	2nd Returns	3rd Returns	Other Returns	Min Int	Max Int	Mean Int	Flightlines
812_1066	0.12	2.84	497,328	812000.01	813999.99	1066000.00	1067999.99	664.56	752.92	-14203623.96	-14200835.83	494,797	2,065	421	45	01	680	29	2791,2781,2801
812_1068	0.13	2.78	526,332	812000.00	813999.99	1068000.00	1069999.99	663.15	745.16	-14205872.31	-14203108.72	516,456	6,948	2,621	307	01	76	28	2791,2801,2811
812_1070	0.12	2.93	473,501	812000.00	813999.99	1070000.00	1071999.99	665.10	759.04	-14720153.85	-14203616.96	466,576	5,466	1,349	110	01	240	38	2801,2811,2821
812_1072	0.11	3.00	452,246	812000.00	813999.99	1072000.00	1073999.99	682.30	759.61	-14722475.24	-14205865.17	445,995	4,010	1,903	338	01	96	44	2821,2811,2831
812_1074	0.12	2.88	492,337	812000.00	813999.99	1074000.00	1075999.99	696.12	768.60	-14722959.76	-14720146.34	482,370	6,769	2,707	491	01	97	50	2821,2831,2841
812_1076	0.13	2.81	506,763	812000.00	813999.99	1076000.00	1077999.98	695.84	783.06	-14725268.39	-14722467.31	506,354	274	102	33	01	96	55	2831,2841,2851
812_1078	0.13	2.78	523,463	812000.00	813999.99	1078000.00	1079999.99	679.92	765.65	-14728079.28	-14722951.60	518,166	3,465	1,515	317	01	104	58	2841,2851,2862,2872
812_1080	0.13	2.76	555,048	812000.00	813999.99	1080000.00	1081999.99	681.34	774.18	-14728079.25	-14725260.46	524,004	18,508	9,818	2,718	01	260	54	2851,2872,2862
812_1082	0.12	2.92	515,170	812000.00	813999.99	1082000.00	1083999.99	678.29	790.94	-14728580.76	-13139730.46	470,105	30,909	12,010	2,146	01	920	48	2882,2872,2891
812_1084	0.13	2.75	549,142	812000.00	813999.99	1084000.00	1085999.99	678.64	779.29	-14728580.48	-13139730.55	530,700	12,717	4,795	930	01	147	47	2891,2882,2901
812_1086	0.13	2.82	531,845	812000.00	813999.99	1086000.00	1087999.99	671.25	768.28	-13142557.08	-13139731.18	504,382	16,470	8,723	2,270	01	99	47	2901,2891,2911
812_1088	0.13	2.76	594,479	812000.00	813999.99	1088000.00	1089999.99	657.41	780.05	-15059060.20	-13140335.07	523,437	47,006	19,835	4,201	01	2,460	47	2911,2901,2921
812_1090	0.12	2.84	590,639	812000.00	813999.99	1090000.00	1091999.99	662.18	791.85	-15061473.93	-13142549.94	495,430	60,707	28,425	6,077	01	2,260	32	2921,2911,2931
812_926	0.13	2.73	547,275	812000.00	813999.99	926000.00	927999.99	541.45	628.30	-14193938.24	-14183291.73	537,704	6,177	2,854	540	01	5,100	45	2001,1991,2011
812_928	0.13	2.78	517,572	812000.00	813999.99	928000.00	929999.99	550.14	582.55	-14193937.54	-13950977.49	517,571	01	00	00	01	92	51	2011,2001,2021
812_930	0.13	2.77	623,279	812000.00	813999.99	930000.00	931999.98	537.14	645.38	-14193936.28	-13950976.44	519,807	63,328	32,262	7,882	01	360	41	2021,2011,2031
812_932	0.06	3.95	272,021	812000.00	813999.99	932000.00	933999.99	549.77	644.00	-14176507.88	-13568019.29	255,979	11,184	4,181	677	01	87	39	2031,2021,2041,2051

0.0 Report on LAS Statistics (By Tile) - continued

TNAME	Point Density	Average GSD	Total Points	X Min	X Max	Y Min	Y Max	Z Min	Z MAX	GPS Min	GPS Max	1st Returns	2nd Returns	3rd Returns	Other Returns	Min Int	Max Int	Mean Int	Flightlines
812_934	0.12	2.85	518,496	812000.00	813999.99	934000.01	935999.99	539.51	652.06	-14177266.04	-13568019.21	492,435	21,540	4,272	249	01	5,100	26	2041,2051,2061
812_936	0.12	2.87	602,067	812000.01	813999.99	936000.00	937999.98	533.14	666.73	-14180257.91	-14176501.00	484,335	95,463	21,036	1,233	01	840	21	2061,2051,2071
812_938	0.11	2.99	479,162	812000.00	813999.99	938000.00	939999.99	546.13	668.84	-14180914.59	-14177258.53	447,397	26,586	4,915	264	01	3,380	28	2071,2061,2081
812_940	0.12	2.92	496,156	812000.00	813999.99	940000.00	941999.99	566.00	684.51	-14183941.82	-14180250.17	468,560	22,280	4,979	337	01	52	26	2071,2081,2091
812_942	0.12	2.89	529,862	812000.01	813999.99	942000.00	943999.99	565.64	679.86	-14200339.05	-14180907.05	479,906	40,845	8,550	561	01	131	24	2081,2091,2101
812_944	0.13	2.79	541,441	812000.00	813999.99	944000.00	945999.99	572.15	667.30	-14372735.23	-14183933.91	513,534	22,005	5,526	376	01	63	26	2101,2091,2111,9513
812_946	0.13	2.83	521,971	812000.00	813999.99	946000.00	947999.99	583.14	682.52	-14372741.58	-14200330.56	500,065	16,732	4,774	400	01	240	26	2111,2101,2121,9513
812_948	0.13	2.78	534,280	812000.00	813999.99	948000.00	949999.99	590.45	670.71	-14372747.66	-14203734.06	518,484	11,578	3,860	358	01	63	25	2121,2131,2111,9513,2141
812_950	0.12	2.85	502,980	812000.00	813999.99	950000.00	951999.99	585.06	657.07	-14372748.26	-14207353.39	493,913	7,163	1,782	122	01	58	24	2131,2141,9513,2151
812_952	0.12	2.93	467,070	812000.00	813999.99	952000.01	953999.99	593.26	645.89	-14368490.49	-14208012.24	466,954	106	10	00	01	2,120	23	2141,2151,2161
812_954	0.13	2.76	554,427	812000.00	813999.99	954000.00	955999.99	596.05	716.28	-14369128.97	-14211088.04	526,212	22,260	5,476	479	01	280	25	2151,2161,2173
812_956	0.16	2.54	668,831	812000.00	813999.99	956000.00	957999.99	620.15	733.85	-14380696.04	-14368483.04	620,944	36,532	10,399	956	01	155	29	2161,2173,2182,2183
812_958	0.18	2.34	1,135,112	812000.00	813999.99	958000.00	959999.99	673.51	1082.05	-14380696.15	-14202117.81	732,622	302,643	90,774	9,073	01	1,240	21	2182,2183,2173,2192
812_960	0.14	2.67	1,048,026	812000.00	813999.99	960000.00	961999.99	666.43	1070.39	-14380696.18	-14202116.71	561,937	350,078	119,970	16,041	01	167	16	2183,2182,2192,2202
812_962	0.12	2.85	765,083	812000.00	813999.99	962000.00	963999.99	602.15	843.42	-14205966.05	-14202116.49	492,355	189,680	71,889	11,159	01	220	23	2192,2202,2212
812_964	0.13	2.78	600,604	812000.00	813999.99	964000.00	965999.99	582.86	713.41	-14209825.89	-14205318.55	516,410	59,014	21,642	3,538	01	960	37	2202,2212,2222,2232
812_966	0.13	2.74	554,446	812000.00	813999.98	966000.00	967999.99	597.52	735.41	-14213341.28	-14209171.24	532,172	13,992	6,739	1,543	01	240	49	2222,2232,2242

0.0 Report on LAS Statistics (By Tile) - continued

TNAME	Point Density	Average GSD	Total Points	X Min	X Max	Y Min	Y Max	Z Min	Z MAX	GPS Min	GPS Max	1st Returns	2nd Returns	3rd Returns	Other Returns	Min Int	Max Int	Mean Int	Flightlines
812_968	0.12	2.87	521,161	812000.00	813999.99	968000.00	969999.99	595.00	730.14	-14369876.50	-14209816.44	486,009	23,215	9,916	2,021	01	143	43	2242,2232,2252
812_970	0.12	2.86	521,487	812000.00	813999.99	970000.00	971999.98	599.58	710.18	-14373037.27	-14213331.92	488,442	22,487	8,988	1,570	01	86	41	2252,2242,2262
812_972	0.12	2.89	483,550	812000.00	813999.99	972000.00	973999.99	596.31	685.96	-14373697.36	-14369869.40	477,648	3,812	1,750	340	01	97	51	2252,2262,2272
812_974	0.12	2.92	504,686	812000.00	813999.97	974000.00	975999.99	603.40	700.27	-14376833.61	-14373029.90	470,846	22,000	9,874	1,966	01	99	49	2272,2262,2282
812_976	0.13	2.83	498,927	812000.00	813999.99	976000.00	977999.99	609.20	682.25	-14377532.96	-14373689.68	498,292	574	57	04	01	160	51	2272,2282,2292
812_978	0.13	2.79	522,635	812000.01	813999.98	978000.00	979999.98	604.02	682.05	-14380732.91	-14376826.51	515,317	4,847	2,045	426	01	98	42	2282,2292,2302
812_980	0.13	2.80	569,190	812000.00	813999.99	980000.00	981999.99	605.46	711.58	-14528635.36	-14377525.37	512,042	35,871	17,050	4,227	01	480	37	2292,2302,2311,2321
812_982	0.14	2.71	593,783	812000.01	813999.99	982000.00	983999.99	612.60	698.51	-14528635.00	-14525003.83	543,831	32,811	14,085	3,056	01	580	41	2321,2311,2331
812_984	0.13	2.80	546,828	812000.00	813999.99	984000.00	985999.99	621.21	712.18	-14525392.69	-14521833.93	511,594	22,726	10,426	2,082	01	320	38	2321,2331,2341
812_986	0.13	2.79	514,467	812000.00	813999.99	986000.00	987999.99	628.08	689.79	-14529395.84	-14521833.57	513,515	752	184	16	01	80	33	2331,2341,2351
812_988	0.14	2.71	593,611	812000.00	813999.98	988000.00	989999.99	630.52	733.36	-14529395.75	-14521833.37	543,065	35,843	12,820	1,883	01	2,960	24	2341,2351,2361
812_990	0.12	2.87	487,353	812000.02	813999.98	990000.00	991999.99	637.77	696.94	-14529395.50	-14525835.39	487,273	80	00	00	01	47	23	2351,2361,2371
812_992	0.12	2.95	460,978	812000.00	813999.99	992000.01	993999.99	644.27	658.98	-14526255.59	-14522550.22	460,978	00	00	00	01	300	23	2371,2361,2381
812_994	0.12	2.92	469,191	812000.00	813999.99	994000.00	995999.99	645.08	661.64	-14525842.26	-14522170.98	469,181	10	00	00	01	220	22	2371,2381,2391
812_996	0.12	2.90	474,624	812000.00	813999.99	996000.00	997999.99	647.43	680.73	-14598511.15	-14522170.63	474,617	07	00	00	01	53	23	2381,2391,2401,2411
812_998	0.13	2.75	529,392	812000.00	813999.99	998000.01	999999.99	641.34	669.30	-14598917.14	-14522170.60	529,365	25	02	00	02	185	24	2391,2401,2411,2421
814_1000	0.12	2.87	490,662	814000.00	815999.99	1000000.00	1001999.99	623.44	714.39	-14602012.16	-14594960.67	484,790	4,520	1,219	133	01	54	23	2411,2421,2401,2431

0.0 Report on LAS Statistics (By Tile) - continued

TNAME	Point Density	Average GSD	Total Points	X Min	X Max	Y Min	Y Max	Z Min	Z MAX	GPS Min	GPS Max	1st Returns	2nd Returns	3rd Returns	Other Returns	Min Int	Max Int	Mean Int	Flightlines
814_1002	0.12	2.89	678,464	814000.00	815999.99	1002000.00	1003999.99	588.80	731.64	-14602443.77	-14598917.22	478,784	151,433	44,487	3,760	01	1,340	19	2421,2431,2441
814_1004	0.13	2.76	565,224	814000.00	815999.99	1004000.00	1005999.98	600.99	725.22	-14605591.27	-14602005.00	524,258	31,193	9,031	742	01	600	30	2431,2441,2451
814_1006	0.13	2.82	516,298	814000.00	815999.98	1006000.00	1007999.99	601.77	696.11	-14616017.76	-14602436.26	504,777	9,161	2,201	159	01	300	31	2441,2451,2462
814_1008	0.12	2.91	529,050	814000.00	815999.99	1008000.00	1009999.99	600.06	712.39	-14620912.43	-14605583.81	473,064	44,304	10,927	755	01	1,400	28	2451,2462,2471
814_1010	0.12	2.88	628,456	814000.00	815999.99	1010000.00	1011999.99	581.10	714.19	-14621375.73	-14616010.80	481,428	110,234	33,634	3,160	01	3,080	22	2462,2471,2481
814_1012	0.12	2.87	564,760	814000.00	815999.99	1012000.00	1013999.99	577.19	704.10	-14624492.71	-14620904.29	487,408	59,043	16,695	1,614	01	580	28	2471,2481,2491
814_1014	0.13	2.76	652,151	814000.00	815999.99	1014000.00	1015999.99	592.11	713.72	-14633397.83	-14621368.79	524,764	91,421	31,867	4,099	01	2,860	27	2501,2481,2491,2511
814_1016	0.12	2.86	832,664	814000.00	815999.99	1016000.00	1017999.99	575.68	723.66	-14633900.50	-14624484.38	489,759	226,915	97,558	18,432	01	480	22	2511,2501,2491,2521
814_1018	0.11	3.01	723,333	814000.00	815999.99	1018000.00	1019999.99	576.02	710.35	-14637092.52	-14633390.47	442,327	192,926	74,886	13,194	01	5,100	25	2511,2521,2531
814_1020	0.12	2.91	596,607	814000.00	815999.99	1020000.00	1021999.99	598.74	720.82	-14637600.05	-14633892.71	473,412	83,143	33,684	6,368	01	1,680	38	2521,2531,2541
814_1022	0.14	2.71	543,123	814000.00	815999.99	1022000.00	1023999.99	633.55	646.68	-14640817.12	-14637084.89	543,123	00	00	00	24	84	49	2531,2541,2551
814_1024	0.13	2.79	515,974	814000.00	815999.99	1024000.00	1025999.99	638.40	727.74	-14641311.71	-14637592.60	514,075	1,298	499	102	01	145	46	2541,2551,2561
814_1026	0.12	2.87	485,335	814000.00	815999.99	1026000.01	1027999.99	638.33	671.92	-14680258.46	-14640809.41	485,242	78	15	00	01	73	38	2551,2561,2571
814_1028	0.13	2.82	502,765	814000.00	815999.99	1028000.00	1029999.99	636.84	642.43	-14682969.16	-14641304.06	502,765	00	00	00	10	61	34	2571,2561,2581
814_1030	0.12	2.85	494,022	814000.00	815999.99	1030000.00	1031999.99	636.02	644.90	-14685565.01	-14680251.45	494,022	00	00	00	05	63	38	2591,2581,2571,2601
814_1032	0.13	2.80	510,071	814000.00	815999.99	1032000.00	1033999.99	632.22	660.70	-14685955.82	-14683345.59	510,052	19	00	00	01	79	33	2591,2601,2611
814_1034	0.13	2.83	501,052	814000.00	815999.99	1034000.01	1035999.99	627.46	648.37	-14688131.77	-14685557.31	500,993	59	00	00	01	79	44	2611,2601,2621

0.0 Report on LAS Statistics (By Tile) - continued

TNAME	Point Density	Average GSD	Total Points	X Min	X Max	Y Min	Y Max	Z Min	Z MAX	GPS Min	GPS Max	1st Returns	2nd Returns	3rd Returns	Other Returns	Min Int	Max Int	Mean Int	Flightlines
814_1036	0.15	2.63	578,967	814000.00	815999.99	1036000.00	1037999.99	631.20	642.72	-14690675.21	-14685948.36	578,963	04	00	00	19	83	46	2611,2621,2632,2631
814_1038	0.19	2.31	750,489	814000.01	815999.99	1038000.00	1039999.99	617.82	686.66	-14698307.97	-14688124.22	749,408	853	203	25	01	132	47	2631,2621,2632,2641
814_1040	0.15	2.56	613,674	814000.00	815999.99	1040000.00	1041999.99	625.43	708.37	-14698850.03	-14688524.28	610,801	2,215	596	62	01	162	39	2632,2631,2641,2651
814_1042	0.13	2.80	514,835	814000.00	815999.99	1042000.00	1043999.99	631.14	699.50	-14701259.03	-14698300.47	511,078	2,698	932	127	01	1,720	35	2651,2641,2661
814_1044	0.13	2.79	514,016	814000.00	815999.99	1044000.01	1045999.99	632.43	669.21	-14701868.18	-14698842.57	514,003	13	00	00	01	77	41	2651,2661,2671
814_1046	0.12	2.87	509,891	814000.01	815999.99	1046000.00	1047999.98	635.57	713.69	-14704802.47	-14701251.65	485,998	15,558	7,190	1,145	01	96	40	2671,2661,2681
814_1048	0.13	2.79	528,139	814000.00	815999.99	1048000.00	1049999.99	626.65	709.21	-14717383.23	-14701862.75	513,093	10,326	4,122	598	01	96	42	2681,2691,2671,2701
814_1050	0.13	2.77	522,867	814000.00	815999.98	1050000.00	1051999.99	617.95	691.29	-14719672.87	-14704794.92	520,405	1,753	616	93	01	96	41	2691,2701,2681,2711
814_1052	0.12	2.84	514,313	814000.00	815999.99	1052000.01	1053999.99	616.48	713.68	-14719672.85	-14705364.51	494,628	11,900	6,134	1,651	01	137	45	2701,2711,2721
814_1054	0.12	2.85	625,409	814000.00	815999.99	1054000.00	1055999.99	617.90	740.74	-14719672.69	-14705364.29	494,045	80,912	40,361	10,091	01	106	43	2721,2711,2731
814_1056	0.12	2.86	541,881	814000.00	815999.99	1056000.00	1057999.99	626.80	739.27	-14707773.72	-14194897.03	488,131	33,396	15,974	4,380	01	158	47	2721,2731,2741
814_1058	0.12	2.91	476,048	814000.00	815999.99	1058000.00	1059999.99	635.31	724.90	-14707773.62	-14194897.16	470,996	3,269	1,423	360	01	98	30	2731,2741,2751
814_1060	0.12	2.89	480,848	814000.00	815999.99	1060000.00	1061999.99	648.88	728.83	-14197700.99	-14194897.41	479,429	1,176	223	20	01	63	25	2741,2751,2761
814_1062	0.12	2.85	549,283	814000.00	815999.99	1062000.00	1063999.99	634.85	742.72	-14200344.63	-14197160.96	494,197	41,492	12,362	1,232	01	153	27	2751,2761,2771
814_1064	0.12	2.86	705,766	814000.00	815999.99	1064000.00	1065999.99	638.07	748.69	-14203108.54	-14197694.11	488,618	162,218	50,072	4,858	01	5,100	19	2781,2771,2761,2791
814_1066	0.13	2.81	651,528	814000.01	815999.99	1066000.00	1067999.99	647.05	769.01	-14203631.10	-14200336.87	508,450	103,851	35,048	4,179	01	1,100	24	2781,2791,2771,2801
814_1068	0.12	2.89	588,063	814000.00	815999.99	1068000.00	1069999.99	652.95	772.49	-14205865.07	-14203101.06	478,254	83,690	23,989	2,130	01	1,000	26	2791,2801,2811

0.0 Report on LAS Statistics (By Tile) - continued

TNAME	Point Density	Average GSD	Total Points	X Min	X Max	Y Min	Y Max	Z Min	Z MAX	GPS Min	GPS Max	1st Returns	2nd Returns	3rd Returns	Other Returns	Min Int	Max Int	Mean Int	Flightlines
814_1070	0.12	2.95	625,908	814000.00	815999.99	1070000.01	1071999.99	660.69	797.56	-14720161.19	-14203624.08	460,893	117,632	41,562	5,821	01	1,260	26	2811,2801,2821
814_1072	0.11	2.97	460,577	814000.03	815999.99	1072000.00	1073999.99	689.61	787.51	-14722467.87	-14205858.07	454,615	4,149	1,595	218	01	5,100	43	2821,2811,2831
814_1074	0.12	2.86	490,275	814000.00	815999.99	1074000.00	1075999.99	710.11	731.24	-14722967.08	-14720153.43	490,274	01	00	00	17	101	48	2821,2831,2841
814_1076	0.13	2.83	501,311	814000.00	815999.99	1076000.00	1077999.99	717.92	756.15	-14725261.11	-14722460.16	501,302	09	00	00	01	100	51	2831,2841,2851
814_1078	0.13	2.82	502,416	814000.00	815999.99	1078000.01	1079999.98	707.28	731.17	-14725768.99	-14722958.92	502,416	00	00	00	20	90	56	2851,2841,2862
814_1080	0.13	2.83	509,016	814000.00	815999.99	1080000.00	1081999.98	702.72	785.48	-14728071.93	-14725253.26	498,002	6,944	3,354	716	01	900	57	2862,2851,2872
814_1082	0.13	2.75	535,900	814000.00	815999.99	1082000.00	1083999.99	706.66	794.89	-14728588.14	-13139722.70	528,271	5,315	1,933	381	01	137	50	2872,2882,2891
814_1084	0.13	2.77	572,596	814000.00	815999.99	1084000.00	1085999.99	681.78	781.05	-14728587.77	-13139722.79	523,191	29,569	15,740	4,096	01	98	46	2882,2891,2872,2901
814_1086	0.13	2.77	719,719	814000.00	815999.99	1086000.00	1087999.99	664.65	779.07	-13142549.55	-13139723.28	522,441	113,478	65,677	18,123	01	85	35	2901,2891,2911
814_1088	0.15	2.62	699,259	814000.00	815999.99	1088000.00	1089999.99	662.87	775.51	-15059069.42	-13140341.98	580,776	76,713	34,046	7,724	01	1,300	41	2911,2901,2921
814_1090	0.15	2.59	675,348	814000.00	815999.99	1090000.00	1091999.99	684.22	815.38	-15061466.96	-13142542.20	596,679	52,895	21,783	3,991	01	160	29	2921,2911,2931
814_926	0.13	2.81	853,624	814000.00	815999.99	926000.00	927999.99	518.02	666.87	-14193930.97	-14183285.17	505,973	223,685	102,678	21,288	01	134	26	2001,1991,2011
814_928	0.13	2.82	585,365	814000.00	815999.99	928000.00	929999.99	528.37	646.99	-14193930.02	-13950985.75	504,318	53,301	23,003	4,743	01	193	45	2011,2001,2021
814_930	0.13	2.73	777,431	814000.00	815999.99	930000.00	931999.99	526.88	649.35	-14193928.69	-13950984.71	535,874	153,861	71,368	16,328	01	95	32	2031,2021,2011
814_932	0.07	3.84	320,893	814000.01	815999.99	932000.01	933999.99	541.77	661.74	-14176500.99	-13568026.21	270,722	34,520	13,208	2,443	01	83	27	2031,2021,2041,2051
814_934	0.12	2.83	540,604	814000.00	815999.99	934000.00	935999.99	548.61	655.63	-14177273.24	-13568026.13	497,975	33,806	8,242	581	01	119	25	2041,2051,2061
814_936	0.12	2.93	569,690	814000.00	815999.99	936000.00	937999.99	528.37	671.19	-14180250.85	-14176493.96	466,179	83,781	18,510	1,220	01	1,260	21	2061,2051,2071

0.0 Report on LAS Statistics (By Tile) - continued

TNAME	Point Density	Average GSD	Total Points	X Min	X Max	Y Min	Y Max	Z Min	Z MAX	GPS Min	GPS Max	1st Returns	2nd Returns	3rd Returns	Other Returns	Min Int	Max Int	Mean Int	Flightlines
814_938	0.12	2.86	544,290	814000.00	815999.99	938000.00	939999.99	542.15	661.55	-14180922.11	-14177265.88	488,280	48,728	7,032	250	01	1,280	24	2071,2061,2081
814_940	0.13	2.76	527,230	814000.00	815999.99	940000.00	941999.99	560.65	640.23	-14183934.73	-14180243.37	524,018	2,812	384	16	01	53	28	2071,2081,2091
814_942	0.12	2.86	488,544	814000.00	815999.99	942000.00	943999.99	595.94	624.49	-14200345.89	-14180913.97	488,543	01	00	00	12	48	25	2081,2091,2101
814_944	0.13	2.75	542,962	814000.00	815999.99	944000.00	945999.99	581.43	669.05	-14372735.58	-14183926.97	527,557	11,984	3,143	278	01	57	26	2101,2091,2111,9513
814_946	0.17	2.44	670,018	814000.00	815999.99	946000.00	947999.99	593.49	642.73	-14372741.94	-14200337.96	669,782	233	03	00	01	3,780	28	9513,2101,2111,2121,2131
814_948	0.17	2.41	691,043	814000.00	815999.99	948000.00	949999.99	602.84	650.34	-14372748.03	-14203727.40	690,872	171	00	00	01	360	28	9513,2121,2131,2111,2141
814_950	0.17	2.40	697,476	814000.00	815999.99	950000.00	951999.99	597.33	682.19	-14372754.23	-14207346.36	697,042	429	05	00	01	77	29	2141,2131,9513,2151
814_952	0.17	2.43	676,679	814000.00	815999.99	952000.00	953999.98	598.33	629.25	-14372760.79	-14208019.87	676,012	667	00	00	01	53	28	2141,9513,2151,2161
814_954	0.17	2.40	701,248	814000.00	815999.99	954000.00	955999.99	614.27	684.24	-14372767.51	-14211081.06	695,930	4,795	516	07	01	57	25	2161,9513,2151,2173
814_956	0.20	2.22	951,971	814000.00	815999.99	956000.00	957999.99	611.05	746.80	-14380688.88	-14368476.01	811,452	108,194	29,992	2,333	01	5,100	25	2161,2173,9513,2182,2183
814_958	0.23	2.07	1,476,910	814000.00	815999.99	958000.00	959999.99	610.50	884.03	-14380688.92	-14202125.43	933,061	403,402	126,913	13,534	01	215	19	2183,2173,2182,9513,2192
814_960	0.19	2.32	1,247,208	814000.00	815999.99	960000.00	961999.99	626.71	1079.05	-14380688.92	-14202124.37	741,568	367,476	122,169	15,995	01	155	18	2192,2183,2182,9513,2202
814_962	0.16	2.50	1,101,390	814000.00	815999.99	962000.00	963999.97	617.50	865.40	-14372793.30	-14202124.31	638,573	331,584	115,681	15,552	01	102	19	2202,2192,9513,2212
814_964	0.17	2.45	791,061	814000.00	815999.99	964000.00	965999.99	578.90	701.58	-14372799.73	-14205311.05	666,944	85,193	33,034	5,890	01	700	33	2212,2222,2202,9513,2232
814_966	0.17	2.45	745,246	814000.00	815999.99	966000.00	967999.99	575.20	683.79	-14372806.16	-14205968.79	669,314	51,546	20,435	3,951	01	640	40	2222,2232,9513,2212,2242
814_968	0.16	2.49	715,497	814000.00	815999.99	968000.00	969999.99	579.27	687.20	-14372812.16	-14209824.19	644,571	48,451	18,841	3,634	01	180	36	2232,2242,9513,2252
814_970	0.12	2.84	548,177	814000.00	815999.99	970000.00	971999.99	582.83	685.32	-14373030.07	-14213324.40	495,442	34,858	14,865	3,012	01	85	41	2242,2252,2262

0.0 Report on LAS Statistics (By Tile) - continued

TNAME	Point Density	Average GSD	Total Points	X Min	X Max	Y Min	Y Max	Z Min	Z MAX	GPS Min	GPS Max	1st Returns	2nd Returns	3rd Returns	Other Returns	Min Int	Max Int	Mean Int	Flightlines
814_972	0.12	2.92	470,687	814000.00	815999.99	972000.00	973999.99	587.76	678.40	-14373704.54	-14369876.59	470,140	431	97	19	01	89	54	2262,2252,2272
814_974	0.11	3.01	467,052	814000.00	815999.99	974000.01	975999.99	591.22	675.97	-14376826.61	-14373022.65	441,717	15,593	7,863	1,879	01	109	59	2262,2272,2282
814_976	0.12	2.90	511,801	814000.00	815999.99	976000.00	977999.99	594.31	703.33	-14377540.48	-14373696.86	476,894	23,623	9,449	1,835	01	540	55	2282,2272,2292
814_978	0.14	2.72	689,293	814000.00	815999.98	978000.00	979999.99	599.13	699.44	-14380725.65	-14376819.44	540,716	92,941	44,609	11,027	01	103	34	2282,2292,2302
814_980	0.12	2.85	538,390	814000.00	815999.99	980000.00	981999.99	611.69	703.28	-14528627.61	-14377532.77	492,554	28,471	14,049	3,316	01	1,220	34	2302,2292,2311,2321
814_982	0.13	2.83	499,717	814000.00	815999.98	982000.00	983999.99	622.90	681.97	-14528627.34	-14524996.46	498,307	1,391	19	00	01	100	44	2321,2311,2331
814_984	0.12	2.85	491,685	814000.01	815999.99	984000.00	985999.99	621.97	694.93	-14525400.10	-14521841.36	490,993	567	115	10	01	192	38	2331,2321,2341
814_986	0.13	2.78	577,068	814000.00	815999.99	986000.00	987999.99	615.37	727.22	-14529388.29	-14521841.08	516,261	40,047	17,216	3,544	01	540	31	2341,2331,2351
814_988	0.13	2.75	532,731	814000.00	815999.99	988000.00	989999.99	628.88	714.59	-14529388.21	-14521840.92	527,606	3,782	1,227	116	01	5,100	27	2341,2351,2361
814_990	0.12	2.86	489,720	814000.00	815999.99	990000.00	991999.99	634.20	722.53	-14529387.93	-14525827.86	488,053	1,218	401	48	01	50	22	2351,2361,2371
814_992	0.12	2.89	479,396	814000.00	815999.99	992000.00	993999.98	642.46	699.76	-14526262.77	-14522557.22	479,038	282	69	07	01	63	20	2361,2371,2381
814_994	0.11	2.97	453,214	814000.00	815999.99	994000.00	995999.99	646.43	657.09	-14525835.06	-14522163.90	453,214	00	00	00	02	50	20	2371,2381,2391
814_996	0.12	2.94	469,047	814000.00	815999.99	996000.00	997999.99	639.38	713.32	-14598503.69	-14522163.57	463,000	4,689	1,260	98	01	64	21	2391,2381,2401,2411
814_998	0.13	2.74	538,917	814000.00	815999.99	998000.00	999999.98	635.60	721.08	-14598924.09	-14522163.54	531,957	5,747	1,159	54	01	188	22	2391,2411,2401,2421
816_1000	0.12	2.85	532,672	816000.01	817999.98	1000000.00	1001999.99	587.93	716.14	-14602004.73	-14598488.13	490,968	33,207	7,957	540	01	260	24	2421,2411,2431
816_1002	0.12	2.89	664,296	816000.00	817999.99	1002000.00	1003999.98	573.90	728.44	-14602450.80	-14598924.21	478,756	141,172	40,694	3,674	01	1,080	20	2421,2431,2441
816_1004	0.13	2.83	617,159	816000.00	817999.99	1004000.00	1005999.99	584.21	719.02	-14605583.78	-14601997.48	499,246	90,175	25,371	2,367	01	340	24	2431,2441,2451

0.0 Report on LAS Statistics (By Tile) - continued

TNAME	Point Density	Average GSD	Total Points	X Min	X Max	Y Min	Y Max	Z Min	Z MAX	GPS Min	GPS Max	1st Returns	2nd Returns	3rd Returns	Other Returns	Min Int	Max Int	Mean Int	Flightlines
816_1006	0.13	2.81	625,410	816000.00	817999.99	1006000.00	1007999.99	575.52	706.87	-14616024.56	-14602443.80	506,974	90,607	25,657	2,172	01	2,960	24	2451,2441,2462
816_1008	0.12	2.87	548,932	816000.00	817999.99	1008000.00	1009999.99	587.76	743.76	-14620904.68	-14605575.98	485,774	52,081	10,498	579	01	133	26	2462,2451,2471
816_1010	0.11	2.96	606,477	816000.00	817999.99	1010000.00	1011999.99	588.51	712.42	-14621382.85	-14616017.06	456,994	116,119	30,937	2,427	01	240	20	2471,2462,2481
816_1012	0.11	2.97	615,418	816000.00	817999.99	1012000.00	1013999.99	571.52	708.54	-14624484.68	-14620896.51	455,047	122,367	34,673	3,331	01	880	23	2481,2471,2491
816_1014	0.13	2.74	852,809	816000.00	817999.99	1014000.00	1015999.99	570.51	724.12	-14633390.83	-14621376.00	532,546	230,660	78,806	10,797	01	113	20	2481,2491,2501,2511
816_1016	0.13	2.81	747,758	816000.00	817999.99	1016000.00	1017999.99	570.43	717.00	-14633907.71	-14624476.97	505,367	162,922	66,032	13,437	01	280	28	2511,2491,2501,2521
816_1018	0.12	2.94	538,528	816000.00	817999.99	1018000.00	1019999.99	590.14	707.97	-14637084.94	-14633383.35	463,575	52,504	19,364	3,085	01	700	41	2521,2511,2531
816_1020	0.12	2.88	501,821	816000.00	817999.99	1020000.00	1021999.99	619.83	711.73	-14637607.45	-14633899.97	482,922	12,966	5,116	817	01	89	49	2521,2531,2541
816_1022	0.13	2.77	521,123	816000.00	817999.98	1022000.00	1023999.99	627.50	642.45	-14640809.71	-14637077.72	521,120	03	00	00	23	92	51	2531,2541,2551
816_1024	0.13	2.81	509,254	816000.00	817999.99	1024000.00	1025999.99	621.46	699.56	-14641318.91	-14637599.77	508,359	716	169	10	01	101	42	2551,2541,2561
816_1026	0.13	2.83	509,792	816000.00	817999.99	1026000.00	1027999.99	624.93	714.74	-14680265.65	-14640802.15	499,208	6,862	3,083	639	01	79	38	2561,2551,2571
816_1028	0.12	2.84	495,933	816000.01	817999.99	1028000.00	1029999.99	634.27	642.65	-14682961.73	-14641311.09	495,931	02	00	00	14	62	36	2561,2571,2581
816_1030	0.12	2.88	481,173	816000.00	817999.99	1030000.00	1031999.99	638.15	647.25	-14685556.77	-14680258.65	481,173	00	00	00	05	63	36	2571,2591,2581,2601
816_1032	0.12	2.84	496,222	816000.00	817999.99	1032000.00	1033999.99	633.99	651.48	-14685963.09	-14683352.94	496,222	00	00	00	12	74	33	2591,2601,2611
816_1034	0.13	2.82	503,836	816000.00	817999.99	1034000.00	1035999.99	629.24	656.12	-14688124.38	-14685549.98	503,723	113	00	00	01	89	46	2601,2611,2621
816_1036	0.15	2.61	611,405	816000.00	817999.99	1036000.00	1037999.99	631.38	706.67	-14690667.87	-14685955.69	588,939	13,627	7,145	1,694	01	113	52	2611,2621,2631,2632
816_1038	0.19	2.32	743,526	816000.00	817999.99	1038000.00	1039999.99	619.32	640.01	-14698300.67	-14688116.98	743,503	23	00	00	01	1,040	55	2631,2632,2621,2641

0.0 Report on LAS Statistics (By Tile) - continued

TNAME	Point Density	Average GSD	Total Points	X Min	X Max	Y Min	Y Max	Z Min	Z MAX	GPS Min	GPS Max	1st Returns	2nd Returns	3rd Returns	Other Returns	Min Int	Max Int	Mean Int	Flightlines
816_1040	0.15	2.60	594,129	816000.00	817999.99	1040000.00	1041999.99	620.77	669.83	-14698857.56	-14688531.57	593,886	237	06	00	01	920	40	2641,2631,2632,2651
816_1042	0.13	2.76	524,105	816000.00	817999.99	1042000.00	1043999.99	627.56	656.59	-14701251.53	-14698293.09	524,013	85	07	00	01	78	40	2651,2641,2661
816_1044	0.13	2.79	516,357	816000.00	817999.99	1044000.00	1045999.99	636.06	696.00	-14701875.51	-14698850.07	515,745	513	98	01	01	89	47	2661,2651,2671
816_1046	0.12	2.85	493,235	816000.00	817999.99	1046000.00	1047999.99	651.15	696.83	-14704794.79	-14701244.06	492,728	430	73	04	01	94	49	2661,2671,2681
816_1048	0.13	2.80	510,797	816000.00	817999.99	1048000.01	1049999.99	631.77	684.25	-14717390.21	-14701868.75	510,452	284	61	00	01	97	46	2681,2691,2671,2701
816_1050	0.13	2.75	528,016	816000.01	817999.99	1050000.00	1051999.99	626.86	717.25	-14719665.61	-14716864.64	528,015	01	00	00	01	81	43	2701,2691,2711
816_1052	0.12	2.89	489,330	816000.00	817999.99	1052000.00	1053999.99	622.96	709.08	-14719665.55	-14705371.87	480,149	5,860	2,735	586	01	92	50	2711,2701,2721
816_1054	0.12	2.88	497,314	816000.00	817999.99	1054000.00	1055999.99	623.50	714.50	-14719665.34	-14705371.68	481,590	10,641	4,315	768	01	95	50	2711,2721,2731
816_1056	0.13	2.83	514,868	816000.00	817999.99	1056000.00	1057999.99	637.02	719.35	-14707766.34	-14194904.06	501,025	9,120	4,009	714	01	111	58	2731,2721,2741
816_1058	0.12	2.90	496,825	816000.00	817999.99	1058000.00	1059999.99	635.52	742.70	-14707766.20	-14194904.20	475,292	13,919	6,056	1,558	01	2,520	39	2731,2741,2751
816_1060	0.12	2.89	487,947	816000.00	817999.99	1060000.00	1061999.99	647.37	748.72	-14197708.02	-14194904.44	478,437	7,278	2,036	196	01	162	32	2741,2751,2761
816_1062	0.12	2.96	469,480	816000.00	817999.99	1062000.00	1063999.99	664.79	749.05	-14200337.11	-14197153.65	458,149	8,715	2,415	201	01	63	28	2761,2751,2771
816_1064	0.12	2.91	488,784	816000.00	817999.99	1064000.00	1065999.99	652.35	753.09	-14200857.15	-14197705.94	471,005	13,408	3,981	390	01	59	28	2771,2761,2781
816_1066	0.13	2.82	554,559	816000.00	817999.99	1066000.00	1067999.99	652.24	755.24	-14203638.31	-14200329.58	501,654	39,176	12,364	1,365	01	112	28	2771,2781,2791,2801
816_1068	0.12	2.84	507,850	816000.00	817999.99	1068000.00	1069999.99	664.57	779.72	-14205858.00	-14203094.00	495,990	9,127	2,521	212	01	61	33	2791,2801,2811
816_1070	0.12	2.88	652,491	816000.00	817999.99	1070000.00	1071999.99	668.25	799.04	-14720168.34	-14203631.28	481,594	116,418	46,570	7,909	01	900	27	2801,2811,2821
816_1072	0.12	2.87	682,373	816000.00	817999.99	1072000.00	1073999.99	677.42	789.48	-14722460.55	-14205850.91	486,169	123,193	59,700	13,311	01	220	30	2811,2821,2831

0.0 Report on LAS Statistics (By Tile) - continued

TNAME	Point Density	Average GSD	Total Points	X Min	X Max	Y Min	Y Max	Z Min	Z MAX	GPS Min	GPS Max	1st Returns	2nd Returns	3rd Returns	Other Returns	Min Int	Max Int	Mean Int	Flightlines
816_1074	0.12	2.88	505,730	816000.00	817999.99	1074000.00	1075999.99	688.24	774.15	-14722974.32	-14720160.55	482,293	14,814	7,065	1,558	01	107	48	2831,2821,2841
816_1076	0.12	2.91	473,720	816000.00	817999.99	1076000.00	1077999.99	722.38	781.96	-14725253.84	-14722452.98	473,083	473	145	19	01	115	51	2831,2841,2851
816_1078	0.13	2.82	504,057	816000.00	817999.99	1078000.00	1079999.99	724.74	736.14	-14725776.25	-14722966.29	504,057	00	00	00	22	115	58	2841,2851,2862
816_1080	0.12	2.93	476,438	816000.00	817999.99	1080000.00	1081999.99	713.17	801.81	-14728064.35	-14725246.08	464,547	8,127	3,340	424	01	106	63	2862,2851,2872
816_1082	0.13	2.77	522,248	816000.00	817999.99	1082000.00	1083999.99	711.83	759.92	-14728595.46	-13139714.69	521,832	314	93	09	01	97	53	2872,2882,2862,2891
816_1084	0.27	1.93	1,089,092	816000.00	819999.98	1084000.00	1085999.99	686.71	789.32	-14728602.48	-13139707.19	1,076,520	8,222	3,624	726	01	320	48	2891,2882,2872,2901
816_1086	0.13	2.83	501,232	816000.01	817999.99	1086000.00	1087999.99	696.89	750.45	-13142541.87	-13139715.35	501,120	111	01	00	01	84	50	2901,2891,2911
816_1088	0.13	2.75	639,659	816000.00	817999.99	1088000.00	1089999.99	670.88	782.55	-15059077.89	-13140349.33	529,909	72,375	31,064	6,311	01	157	41	2901,2911,2921
816_1090	0.13	2.76	574,515	816000.00	817999.99	1090000.00	1091999.99	676.66	782.66	-15061459.75	-13142534.34	524,560	31,610	15,009	3,336	01	87	31	2921,2911,2931
816_926	0.13	2.78	769,399	816000.00	817999.99	926000.00	927999.99	510.95	652.93	-14193923.40	-14183277.81	518,890	167,933	68,860	13,716	01	760	28	1991,2001,2011
816_928	0.13	2.83	760,809	816000.00	817999.99	928000.00	929999.99	513.12	649.58	-14193922.84	-13950993.86	499,200	172,283	73,643	15,683	01	1,360	28	2011,2001,2021
816_930	0.13	2.80	743,955	816000.00	817999.99	930000.00	931999.99	514.18	655.10	-14193921.45	-13950992.90	508,969	151,500	68,308	15,178	01	165	28	2021,2031,2011
816_932	0.07	3.72	289,716	816000.01	817999.99	932000.00	933999.99	523.36	612.10	-14176493.87	-13568033.37	289,524	173	18	01	01	85	29	2031,2021,2041,2051
816_934	0.13	2.80	779,267	816000.00	817999.99	934000.00	935999.99	523.21	665.15	-14177280.28	-13568033.25	509,434	212,512	53,600	3,721	01	4,080	15	2051,2041,2061
816_936	0.12	2.95	631,026	816000.00	817999.99	936000.00	937999.99	525.26	723.38	-14180243.87	-14176486.74	458,911	138,972	31,234	1,909	01	126	18	2051,2061,2071
816_938	0.12	2.88	511,148	816000.00	817999.99	938000.00	939999.99	538.77	695.63	-14180929.14	-14177272.91	482,579	23,935	4,395	239	01	5,100	26	2061,2071,2081
816_940	0.12	2.85	505,886	816000.02	817999.99	940000.00	941999.99	561.21	665.26	-14183927.61	-14180236.31	492,573	10,888	2,284	141	01	52	27	2081,2071,2091

0.0 Report on LAS Statistics (By Tile) - continued

TNAME	Point Density	Average GSD	Total Points	X Min	X Max	Y Min	Y Max	Z Min	Z MAX	GPS Min	GPS Max	1st Returns	2nd Returns	3rd Returns	Other Returns	Min Int	Max Int	Mean Int	Flightlines
816_942	0.11	2.98	509,188	816000.01	817999.99	942000.00	943999.99	567.15	676.08	-14200352.06	-14180921.23	450,581	46,701	11,181	725	01	59	25	2081,2091,2101
816_944	0.12	2.86	512,673	816000.00	817999.98	944000.00	945999.99	576.02	692.64	-14372735.84	-14183920.22	490,676	16,647	4,854	496	01	56	28	2101,2091,2111,9513
816_946	0.15	2.55	651,242	816000.00	817999.99	946000.00	947999.99	591.56	691.09	-14372742.19	-14200344.97	617,203	26,344	7,169	526	01	114	28	9513,2121,2111,2101
816_948	0.16	2.49	646,790	816000.00	817999.98	948000.00	949999.99	582.08	646.70	-14372748.31	-14203720.63	644,196	2,360	230	04	01	1,500	30	9513,2131,2121,2111,2141
816_950	0.17	2.43	709,808	816000.00	817999.99	950000.00	951999.99	578.05	716.31	-14372754.54	-14207339.50	680,048	23,906	5,446	408	01	92	27	9513,2141,2131,2151
816_952	0.16	2.47	694,521	816000.00	817999.99	952000.00	953999.99	587.52	690.33	-14372761.09	-14208027.32	654,810	30,605	8,365	741	01	60	22	2151,9513,2141,2161
816_954	0.17	2.46	722,191	816000.00	817999.99	954000.00	955999.99	589.62	687.62	-14372767.86	-14211074.12	660,026	48,545	12,745	875	01	58	24	2151,2161,9513,2173
816_956	0.20	2.22	935,344	816000.00	817999.05	956000.01	957999.99	584.25	715.66	-14380681.70	-14368469.03	813,745	93,187	26,123	2,289	01	1,160	25	2173,9513,2161,2182,2183
816_958	0.24	2.03	1,002,989	816000.00	817999.99	958000.00	959999.99	570.37	703.76	-14380681.65	-14202133.46	973,187	23,246	6,105	451	01	168	30	2173,2183,2182,9513,2192
816_960	0.20	2.24	863,832	816000.00	817999.99	960000.00	961999.99	576.76	739.49	-14380681.54	-14202132.31	800,110	48,466	13,873	1,383	01	3,720	31	2182,2192,2183,9513,2202
816_962	0.18	2.36	841,561	816000.00	817999.98	962000.00	963999.99	587.90	782.08	-14372793.54	-14202132.13	720,046	86,959	30,426	4,130	01	660	32	2202,2192,9513,2212
816_964	0.18	2.34	912,174	816000.00	817999.99	964000.00	965999.99	570.52	713.40	-14372800.00	-14205303.57	733,863	121,165	48,515	8,631	01	840	31	9513,2222,2212,2202,2232
816_966	0.19	2.31	901,653	816000.00	817999.99	966000.00	967999.99	573.25	696.36	-14372806.49	-14209155.95	748,371	101,914	42,985	8,383	01	185	30	9513,2222,2232,2242
816_968	0.18	2.35	733,331	816000.00	817999.99	968000.00	969999.99	586.52	684.79	-14372812.17	-14209831.93	725,602	5,812	1,658	259	01	147	37	2232,2242,9513,2252
816_970	0.12	2.90	500,006	816000.00	817999.99	970000.00	971999.99	590.59	675.37	-14373023.03	-14213317.05	475,939	15,396	7,157	1,514	01	193	41	2252,2242,2262
816_972	0.12	2.94	464,029	816000.00	817999.99	972000.00	973999.99	600.33	644.90	-14373711.88	-14369883.51	463,952	77	00	00	01	88	51	2252,2262,2272
816_974	0.12	2.89	498,843	816000.00	817999.99	974000.00	975999.99	593.57	686.30	-14376819.46	-14373015.55	478,351	11,713	6,869	1,910	01	102	52	2272,2262,2282

0.0 Report on LAS Statistics (By Tile) - continued

TNAME	Point Density	Average GSD	Total Points	X Min	X Max	Y Min	Y Max	Z Min	Z MAX	GPS Min	GPS Max	1st Returns	2nd Returns	3rd Returns	Other Returns	Min Int	Max Int	Mean Int	Flightlines
816_976	0.12	2.93	507,556	816000.01	817999.99	976000.00	977999.99	598.57	696.44	-14377547.85	-14373704.23	466,573	24,002	13,213	3,768	01	800	51	2272,2282,2292
816_978	0.13	2.83	504,006	816000.00	817999.99	978000.00	979999.99	598.15	700.81	-14528619.74	-14376812.50	500,917	2,031	896	162	01	107	53	2292,2282,2302,2311
816_980	0.14	2.73	545,604	816000.00	817999.99	980000.00	981999.99	619.77	703.76	-14528619.92	-14377540.09	538,367	4,443	2,143	651	01	91	43	2292,2302,2311,2321
816_982	0.12	2.91	515,641	816000.00	817999.99	982000.00	983999.99	618.38	728.31	-14528619.79	-14380713.45	473,218	24,741	13,723	3,959	01	94	39	2321,2311,2302,2331
816_984	0.12	2.91	478,836	816000.00	817999.99	984000.00	985999.99	604.58	710.89	-14525407.25	-14521848.90	471,715	4,821	1,856	444	01	93	40	2321,2331,2341
816_986	0.12	2.84	512,016	816000.00	817999.99	986000.00	987999.99	611.45	728.00	-14529380.94	-14521848.60	497,341	10,610	3,490	575	01	640	33	2331,2341,2351
816_988	0.13	2.74	546,070	816000.00	817999.99	988000.00	989999.99	619.70	707.39	-14529380.80	-14521848.43	531,811	9,791	3,869	599	01	67	24	2341,2351,2361
816_990	0.12	2.95	461,692	816000.00	817999.99	990000.00	991999.99	628.00	686.08	-14529380.42	-14525820.91	461,211	454	27	00	01	50	25	2361,2351,2371
816_992	0.11	2.96	460,995	816000.00	817999.99	992000.00	993999.97	631.89	717.21	-14526269.65	-14522564.03	455,988	3,616	1,240	151	01	106	23	2371,2361,2381
816_994	0.12	2.86	494,939	816000.00	817999.99	994000.01	995999.99	632.65	712.50	-14525827.45	-14522156.59	490,021	3,756	1,068	94	01	50	22	2371,2381,2391
816_996	0.12	2.84	517,947	816000.00	817999.99	996000.00	997999.99	630.88	724.67	-14594975.24	-14522156.42	497,405	14,922	5,104	516	01	100	21	2391,2381,2401
816_998	0.13	2.83	540,636	816000.00	817999.99	998000.00	999999.99	601.39	721.35	-14598930.95	-14522156.62	499,020	32,075	8,811	730	01	5,100	26	2391,2411,2401,2421
818_1000	0.12	2.92	708,734	818000.00	819999.99	1000000.00	1001999.99	570.61	722.15	-14601997.26	-14598480.51	470,705	189,174	45,776	3,079	01	56	17	2411,2421,2431
818_1002	0.12	2.90	615,971	818000.00	819999.99	1002000.00	1003999.99	564.11	709.08	-14602458.00	-14598931.05	475,519	108,751	29,238	2,463	01	99	22	2421,2431,2441
818_1004	0.13	2.82	597,971	818000.00	819999.99	1004000.00	1005999.99	569.60	709.06	-14605575.88	-14601990.48	503,173	72,447	20,549	1,802	01	56	26	2441,2431,2451
818_1006	0.13	2.83	617,200	818000.00	819999.99	1006000.00	1007999.99	563.84	699.92	-14616031.34	-14602450.75	499,171	92,414	23,463	2,152	01	188	24	2451,2441,2462
818_1008	0.13	2.83	682,322	818000.00	819999.99	1008000.00	1009999.99	560.65	881.73	-14620896.93	-14605568.49	498,924	148,179	32,844	2,375	01	182	20	2451,2462,2471

0.0 Report on LAS Statistics (By Tile) - continued

TNAME	Point Density	Average GSD	Total Points	X Min	X Max	Y Min	Y Max	Z Min	Z MAX	GPS Min	GPS Max	1st Returns	2nd Returns	3rd Returns	Other Returns	Min Int	Max Int	Mean Int	Flightlines
818_1010	0.12	2.88	627,554	818000.00	819999.99	1010000.00	1011999.99	563.46	696.52	-14621389.91	-14616023.63	480,770	123,515	22,158	1,111	01	860	21	2462,2471,2481
818_1012	0.11	2.99	576,545	818000.00	819999.99	1012000.00	1013999.99	565.88	699.97	-14630231.13	-14620888.37	447,524	100,617	26,391	2,013	01	131	23	2471,2481,2491,2501
818_1014	0.13	2.82	735,536	818000.00	819999.99	1014000.00	1015999.99	568.52	853.50	-14633383.76	-14621382.40	502,424	163,982	59,888	9,242	01	300	21	2491,2501,2481,2511
818_1016	0.12	2.88	743,309	818000.00	819999.99	1016000.00	1017999.99	572.27	706.73	-14633915.00	-14624472.17	482,351	186,358	63,962	10,638	01	780	25	2501,2491,2511,2521
818_1018	0.12	2.90	507,828	818000.00	819999.99	1018000.00	1019999.99	601.14	704.05	-14637077.71	-14633375.83	477,075	21,114	8,256	1,383	01	560	42	2521,2511,2531
818_1020	0.12	2.88	484,005	818000.00	819999.99	1020000.00	1021999.99	624.77	709.58	-14637614.91	-14633907.32	481,438	1,855	619	93	01	820	51	2531,2521,2541
818_1022	0.13	2.76	533,051	818000.00	819999.98	1022000.00	1023999.99	609.63	698.18	-14640802.34	-14637070.54	523,734	5,726	2,850	741	01	960	49	2541,2531,2551
818_1024	0.13	2.77	641,729	818000.00	819999.99	1024000.01	1025999.99	609.15	709.82	-14641325.97	-14637607.09	521,680	75,639	36,124	8,286	01	108	36	2541,2551,2561
818_1026	0.12	2.88	494,385	818000.00	819999.98	1026000.01	1027999.98	618.35	702.64	-14680272.84	-14640794.69	482,005	8,006	3,586	788	01	80	37	2561,2551,2571
818_1028	0.12	2.88	482,923	818000.00	819999.97	1028000.00	1029999.99	627.72	669.12	-14682954.47	-14641318.35	482,766	157	00	00	01	89	35	2561,2571,2581
818_1030	0.12	2.85	497,572	818000.00	819999.99	1030000.00	1031999.99	633.69	700.07	-14685545.88	-14680265.94	491,670	4,228	1,462	212	01	180	35	2581,2591,2571,2601
818_1032	0.12	2.86	487,663	818000.00	819999.99	1032000.00	1033999.99	636.15	677.63	-14685970.53	-14683360.28	487,629	34	00	00	01	84	37	2601,2591,2611
818_1034	0.13	2.80	510,590	818000.00	819999.99	1034000.00	1035999.99	631.62	693.61	-14688117.17	-14685542.72	509,684	701	174	31	01	181	43	2611,2601,2621
818_1036	0.15	2.61	589,840	818000.00	819999.99	1036000.00	1037999.99	629.27	707.90	-14690660.49	-14685962.95	587,766	1,443	530	101	01	102	53	2611,2621,2631,2632
818_1038	0.19	2.31	751,912	818000.00	819999.99	1038000.00	1039999.99	625.14	639.56	-14698293.08	-14688109.74	751,912	00	00	00	01	108	56	2631,2621,2632,2641
818_1040	0.15	2.56	611,820	818000.00	819999.99	1040000.00	1041999.99	622.19	673.11	-14698865.07	-14688538.78	611,603	212	05	00	01	98	40	2632,2641,2631,2651
818_1042	0.13	2.76	526,807	818000.00	819999.99	1042000.00	1043999.99	632.44	668.60	-14701243.93	-14698285.67	526,771	32	04	00	01	78	37	2641,2651,2661

0.0 Report on LAS Statistics (By Tile) - continued

TNAME	Point Density	Average GSD	Total Points	X Min	X Max	Y Min	Y Max	Z Min	Z MAX	GPS Min	GPS Max	1st Returns	2nd Returns	3rd Returns	Other Returns	Min Int	Max Int	Mean Int	Flightlines
818_1044	0.13	2.80	510,478	818000.00	819999.99	1044000.00	1045999.99	637.46	700.33	-14701882.81	-14698857.63	510,235	187	54	02	01	83	40	2661,2651,2671
818_1046	0.12	2.88	483,762	818000.00	819999.99	1046000.00	1047999.99	663.84	706.87	-14704787.11	-14701236.23	483,715	47	00	00	01	94	41	2671,2661,2681
818_1048	0.13	2.81	507,544	818000.00	819999.99	1048000.00	1049999.99	642.62	695.45	-14717397.41	-14701877.67	507,538	06	00	00	01	93	41	2681,2691,2671,2701
818_1050	0.14	2.72	542,518	818000.00	819999.99	1050000.00	1051999.98	643.09	686.93	-14719658.44	-14704779.23	542,510	08	00	00	01	75	35	2701,2691,2681,2711
818_1052	0.12	2.87	514,219	818000.00	819999.99	1052000.00	1053999.99	634.36	719.29	-14719658.33	-14705379.29	484,794	20,570	7,748	1,107	01	1,300	43	2701,2711,2721
818_1054	0.13	2.81	558,699	818000.01	819999.99	1054000.00	1055999.99	630.37	747.70	-14719657.97	-14705379.05	507,712	32,504	14,797	3,686	01	169	52	2711,2721,2731
818_1056	0.13	2.81	507,242	818000.00	819999.99	1056000.00	1057999.99	642.36	703.44	-14707758.92	-14194910.86	506,729	473	39	01	01	320	56	2731,2721,2741
818_1058	0.12	2.90	478,596	818000.00	819999.99	1058000.00	1059999.99	658.05	728.78	-14707758.56	-14194911.07	476,696	1,473	410	17	01	105	39	2741,2731,2751
818_1060	0.12	2.93	476,163	818000.00	819999.99	1060000.00	1061999.99	658.54	761.42	-14197715.22	-14194911.42	465,794	7,780	2,386	203	01	70	27	2741,2751,2761
818_1062	0.12	2.86	503,556	818000.00	819999.99	1062000.00	1063999.99	664.69	758.45	-14200864.47	-14197146.55	490,877	9,499	2,869	311	01	1,100	29	2761,2751,2771,2781
818_1064	0.13	2.83	501,159	818000.00	819999.98	1064000.00	1065999.99	698.49	762.63	-14200864.47	-14197708.09	500,698	389	64	08	01	71	32	2771,2761,2781
818_1066	0.12	2.91	526,026	818000.00	819999.99	1066000.00	1067999.98	666.33	788.53	-14203645.34	-14200326.80	472,659	39,187	12,690	1,490	01	340	30	2771,2781,2791,2801
818_1068	0.13	2.80	528,368	818000.00	819999.99	1068000.00	1069999.99	685.00	788.16	-14205850.69	-14203086.77	509,091	14,953	3,873	451	01	820	32	2791,2801,2811
818_1070	0.12	2.88	483,962	818000.00	819999.99	1070000.01	1071999.99	691.45	732.79	-14720175.60	-14203638.37	483,962	00	00	00	04	77	39	2811,2801,2821
818_1072	0.12	2.89	487,734	818000.00	819999.99	1072000.00	1073999.99	680.84	779.94	-14722453.35	-14205843.83	478,574	5,593	2,815	752	01	114	45	2821,2811,2831
818_1074	0.12	2.93	561,348	818000.00	819999.99	1074000.00	1075999.99	691.37	799.58	-14722981.66	-14720167.72	465,204	61,415	28,651	6,078	01	4,280	42	2821,2831,2841
818_1076	0.12	2.94	469,201	818000.00	819999.99	1076000.00	1077999.99	719.29	792.15	-14725246.58	-14722445.75	464,471	4,034	658	38	01	106	54	2841,2831,2851

0.0 Report on LAS Statistics (By Tile) - continued

TNAME	Point Density	Average GSD	Total Points	X Min	X Max	Y Min	Y Max	Z Min	Z MAX	GPS Min	GPS Max	1st Returns	2nd Returns	3rd Returns	Other Returns	Min Int	Max Int	Mean Int	Flightlines
818_1078	0.13	2.81	508,260	818000.00	819999.98	1078000.00	1079999.99	722.66	765.36	-14725783.49	-14722973.64	508,176	84	00	00	01	110	67	2841,2851,2862
818_1080	0.12	2.86	496,685	818000.00	819999.99	1080000.01	1081999.98	724.82	889.94	-14728056.86	-14725238.93	489,375	5,040	1,907	363	01	124	61	2862,2851,2872
818_1082	0.13	2.81	505,823	818000.00	819999.99	1082000.00	1083999.99	714.16	753.21	-14728602.86	-13139707.07	505,811	12	00	00	02	98	47	2872,2882,2862,2891
818_1084	0.13	2.76	530,426	818000.00	819999.98	1084000.00	1085999.99	712.13	789.32	-14728602.48	-13139707.19	526,401	2,953	928	144	01	320	47	2872,2882,2891,2901
818_1086	0.13	2.77	521,565	818000.00	819999.99	1086000.00	1087999.99	707.00	759.98	-13142533.90	-13139707.58	521,217	345	03	00	01	85	47	2891,2901,2911
818_1088	0.13	2.78	520,503	818000.00	819999.99	1088000.00	1089999.98	691.00	760.14	-15059086.49	-13140356.31	519,091	1,137	257	18	01	280	50	2911,2901,2921
818_1090	0.13	2.76	542,793	818000.00	819999.99	1090000.00	1091999.99	679.97	792.67	-15061452.40	-13142526.90	526,024	11,338	4,498	933	01	97	31	2911,2921,2931
818_926	0.14	2.70	828,787	818000.00	819999.99	926000.00	927999.99	518.90	650.07	-14193916.31	-14183270.49	550,554	185,122	78,588	14,523	01	140	30	2001,1991,2011
818_928	0.13	2.81	732,554	818000.00	819999.99	928000.00	929999.99	519.61	654.73	-14193915.39	-13951001.63	506,834	150,397	62,654	12,669	01	105	33	2001,2011,2021
818_930	0.13	2.75	797,266	818000.00	819999.99	930000.00	931999.99	514.90	655.94	-14193914.45	-13951000.68	527,467	167,835	81,569	20,395	01	97	29	2031,2021,2011
818_932	0.07	3.67	372,316	818000.01	819999.99	932000.00	933999.99	515.89	654.87	-14176487.21	-13568040.26	297,380	46,943	22,433	5,560	01	181	26	2031,2041,2051
818_934	0.12	2.90	586,598	818000.00	819999.99	934000.00	935999.99	517.48	653.75	-14177287.14	-13568039.97	476,942	90,551	18,075	1,030	01	2,700	22	2041,2051,2061
818_936	0.12	2.93	542,687	818000.00	819999.99	936000.00	937999.99	533.25	656.15	-14180236.78	-14176479.76	465,814	62,050	13,944	879	01	120	24	2051,2061,2071
818_938	0.12	2.92	499,038	818000.00	819999.99	938000.00	939999.99	535.89	631.20	-14180936.00	-14177280.20	469,185	24,678	4,900	275	01	5,100	26	2071,2061,2081
818_940	0.11	2.97	472,407	818000.00	819999.99	940000.00	941999.99	542.94	639.08	-14183920.95	-14180229.16	453,864	14,896	3,407	240	01	95	28	2071,2081,2091
818_942	0.11	3.05	455,523	818000.00	819999.99	942000.00	943999.99	556.02	667.05	-14200359.02	-14180928.49	430,919	20,093	4,273	238	01	56	29	2091,2081,2101
818_944	0.12	2.92	493,117	818000.00	819999.99	944000.00	945999.99	563.11	691.83	-14203722.02	-14183913.47	469,210	18,601	4,918	388	01	57	31	2101,2091,2111

0.0 Report on LAS Statistics (By Tile) - continued

TNAME	Point Density	Average GSD	Total Points	X Min	X Max	Y Min	Y Max	Z Min	Z MAX	GPS Min	GPS Max	1st Returns	2nd Returns	3rd Returns	Other Returns	Min Int	Max Int	Mean Int	Flightlines
818_946	0.13	2.81	561,872	818000.00	819999.99	946000.00	947999.99	548.90	684.51	-14204391.08	-14200350.94	506,508	42,157	12,220	987	01	5,100	28	2101,2121,2111
818_948	0.12	2.89	517,688	818000.00	819999.99	948000.00	949999.99	549.72	666.27	-14208044.47	-14203713.65	478,518	30,363	8,070	737	01	2,500	28	2121,2131,2111,2141
818_950	0.13	2.77	555,842	818000.00	819999.99	950000.00	951999.99	554.36	659.37	-14211075.71	-14207332.78	522,263	25,961	6,985	633	01	360	29	2141,2131,2151
818_952	0.11	2.97	471,835	818000.00	819999.98	952000.00	953999.99	572.72	690.34	-14368468.94	-14208035.06	452,835	14,468	4,140	392	01	2,480	25	2141,2151,2161
818_954	0.12	2.90	506,422	818000.00	819999.98	954000.00	955999.99	568.84	676.96	-14369150.05	-14211067.14	474,784	23,358	7,529	751	01	57	26	2161,2151,2173
818_956	0.15	2.57	608,068	818000.22	819999.99	956000.00	957999.99	567.98	614.86	-14380674.41	-14368462.25	607,664	404	00	00	01	69	26	2173,2161,2183,2182
818_958	0.18	2.33	737,177	818000.00	819999.99	958000.00	959999.99	561.77	594.05	-14380674.41	-14202141.43	736,158	1,016	03	00	01	53	25	2182,2173,2183,2192,9513
818_960	0.15	2.59	635,120	818000.00	819999.99	960000.00	961999.99	566.87	697.11	-14380674.37	-14202140.71	597,076	27,660	9,018	1,366	01	98	26	2182,2192,2183,9513,2202
818_962	0.14	2.72	613,655	818000.00	819999.99	962000.00	963999.99	588.14	722.96	-14372793.59	-14202140.68	538,953	55,261	17,374	2,067	01	760	33	2202,9513,2192,2212
818_964	0.14	2.70	658,314	818000.00	819999.99	964000.01	965999.99	567.12	692.92	-14372800.02	-14205296.13	548,195	75,221	29,715	5,183	01	700	33	2212,9513,2222,2202,2232
818_966	0.14	2.70	592,094	818000.00	819999.99	966000.00	967999.99	578.63	696.56	-14372806.54	-14209148.52	550,546	26,475	12,380	2,693	01	184	46	9513,2222,2232,2242
818_968	0.15	2.63	585,028	818000.00	819999.99	968000.00	969999.99	597.71	690.73	-14372812.15	-14209839.31	579,835	4,040	1,055	98	01	94	45	2232,9513,2242,2252
818_970	0.14	2.70	551,304	818000.00	819999.99	970000.00	971999.99	598.72	682.14	-14373015.97	-14213309.70	548,684	2,055	513	52	01	260	43	2242,2252,2262
818_972	0.12	2.87	486,836	818000.00	819999.99	972000.00	973999.99	599.39	674.81	-14373719.09	-14369890.66	486,463	294	65	14	01	90	47	2252,2262,2272
818_974	0.12	2.87	485,719	818000.00	819999.99	974000.01	975999.99	608.76	705.73	-14376812.52	-14373008.64	485,051	560	92	16	01	97	58	2272,2262,2282
818_976	0.13	2.83	534,053	818000.00	819999.99	976000.00	977999.99	594.68	713.48	-14377554.94	-14373711.55	500,577	21,045	9,945	2,486	01	240	59	2282,2272,2292
818_978	0.12	2.91	487,837	818000.00	819999.99	978000.00	979999.99	591.00	684.36	-14528612.43	-14376805.38	474,032	10,050	3,241	514	01	103	50	2282,2292,2302,2311

0.0 Report on LAS Statistics (By Tile) - continued

TNAME	Point Density	Average GSD	Total Points	X Min	X Max	Y Min	Y Max	Z Min	Z MAX	GPS Min	GPS Max	1st Returns	2nd Returns	3rd Returns	Other Returns	Min Int	Max Int	Mean Int	Flightlines
818_980	0.13	2.79	518,675	818000.00	819999.99	980000.00	981999.99	597.68	693.33	-14528612.43	-14377547.24	515,405	2,996	260	14	01	96	47	2311,2302,2292,2321
818_982	0.12	2.84	591,598	818000.00	819999.99	982000.00	983999.99	588.85	704.72	-14528612.21	-14380706.74	494,783	61,860	28,665	6,290	01	300	43	2311,2321,2302,2331
818_984	0.13	2.82	533,952	818000.00	819999.99	984000.00	985999.99	595.44	697.56	-14525415.00	-14521856.48	504,888	18,463	8,541	2,060	01	96	44	2331,2321,2341
818_986	0.13	2.80	564,472	818000.00	819999.99	986000.01	987999.99	596.49	700.72	-14529373.22	-14521856.18	509,645	35,561	15,995	3,271	01	88	33	2331,2341,2351
818_988	0.13	2.82	503,960	818000.00	819999.99	988000.01	989999.99	609.90	681.82	-14529373.11	-14521855.98	503,930	30	00	00	01	198	26	2341,2351,2361
818_990	0.12	2.83	519,849	818000.00	819999.99	990000.00	991999.99	619.93	718.65	-14529372.75	-14525813.29	497,935	17,209	4,402	303	01	53	25	2361,2351,2371
818_992	0.13	2.83	550,050	818000.00	819999.99	992000.00	993999.99	595.05	717.64	-14526276.54	-14522571.16	499,950	37,630	11,407	1,063	01	300	23	2361,2371,2381
818_994	0.12	2.88	520,365	818000.00	819999.99	994000.01	995999.99	592.06	710.55	-14594982.58	-14522149.38	482,338	30,515	7,032	480	01	840	24	2371,2381,2391,2401
818_996	0.13	2.80	652,151	818000.00	819999.99	996000.00	997999.99	575.61	712.86	-14594982.58	-14522149.19	509,797	116,993	23,919	1,442	01	260	21	2391,2381,2401
818_998	0.12	2.92	690,085	818000.00	819999.99	998000.00	999999.99	573.31	719.62	-14598937.79	-14522149.19	470,563	174,719	42,044	2,759	01	720	18	2401,2411,2391,2421
820_1000	0.22	2.12	1,018,312	820000.00	821999.99	1000000.00	1001999.99	555.00	684.97	-14615548.43	-14529909.33	889,187	100,422	26,334	2,369	01	1,300	24	2421,2411,9503,9510,2431
820_1002	0.22	2.11	1,045,965	820000.00	821999.99	1002000.00	1003999.99	555.74	672.66	-14615541.31	-14529916.38	895,406	119,584	28,511	2,464	01	142	25	9503,2421,2431,9510,2441
820_1004	0.22	2.15	940,423	820000.00	821999.99	1004000.00	1005999.99	556.26	668.43	-14615533.88	-14529923.21	863,685	60,302	15,284	1,152	01	3,960	26	2441,2431,9503,9510,2451
820_1006	0.20	2.23	889,956	820000.01	821999.99	1006000.00	1007999.99	557.70	689.19	-14616038.03	-14529930.53	803,030	67,342	18,090	1,494	01	3,720	26	9503,2441,2451,9510,2462
820_1008	0.18	2.36	808,154	820000.00	821999.99	1008000.00	1009999.99	559.18	685.80	-14620889.18	-14605561.37	716,023	73,118	17,579	1,434	01	1,800	25	2462,2451,9503,2471
820_1010	0.17	2.42	794,639	820000.00	821999.99	1010000.00	1011999.99	562.06	682.83	-14621396.83	-14615504.17	684,067	91,102	18,380	1,090	01	920	23	2471,2462,9503,2481
820_1012	0.17	2.43	678,594	820000.00	821999.99	1012000.00	1013999.99	574.22	682.58	-14630235.59	-14615496.54	676,078	2,075	410	31	01	139	30	2481,2471,2491,9503,2501

0.0 Report on LAS Statistics (By Tile) - continued

TNAME	Point Density	Average GSD	Total Points	X Min	X Max	Y Min	Y Max	Z Min	Z MAX	GPS Min	GPS Max	1st Returns	2nd Returns	3rd Returns	Other Returns	Min Int	Max Int	Mean Int	Flightlines
820_1014	0.16	2.47	680,966	820000.01	821999.99	1014000.00	1015999.99	595.08	702.88	-14633376.56	-14615489.19	654,818	18,904	6,326	918	01	320	28	2491,2501,9503,2511
820_1016	0.16	2.48	915,430	820000.00	821999.99	1016000.00	1017999.99	573.40	782.80	-14633922.23	-14615481.73	651,124	184,631	68,107	11,568	01	280	24	2501,2511,9503,2521
820_1018	0.13	2.76	782,021	820000.00	821999.99	1018000.00	1019999.99	578.15	708.98	-14637070.56	-14615481.04	526,281	180,795	64,826	10,119	01	240	29	2521,2511,9503,2531
820_1020	0.12	2.84	606,552	820000.00	821999.99	1020000.00	1021999.99	590.77	705.70	-14637622.29	-14633914.41	497,583	71,967	30,927	6,075	01	191	42	2521,2531,2541
820_1022	0.14	2.71	561,725	820000.00	821999.99	1022000.00	1023999.99	601.22	697.21	-14640794.82	-14637063.25	543,951	10,233	5,707	1,834	01	100	51	2541,2531,2551
820_1024	0.13	2.80	560,555	820000.00	821999.98	1024000.00	1025999.99	598.73	705.16	-14641333.15	-14637614.38	510,038	31,879	14,909	3,729	01	720	43	2551,2541,2561
820_1026	0.12	2.91	472,082	820000.00	821999.99	1026000.00	1027999.99	622.09	646.88	-14680280.05	-14640787.11	472,079	03	00	00	01	81	37	2551,2561,2571
820_1028	0.13	2.80	509,223	820000.00	821999.99	1028000.00	1029999.99	626.10	649.70	-14683375.48	-14641325.55	509,221	02	00	00	14	65	35	2561,2571,2581,2591
820_1030	0.12	2.86	491,999	820000.00	821999.99	1030000.00	1031999.98	631.95	698.82	-14685542.88	-14680273.12	490,862	860	249	28	01	420	35	2591,2571,2581,2601
820_1032	0.12	2.88	483,976	820000.00	821999.99	1032000.00	1033999.99	619.94	657.70	-14685977.86	-14683367.63	483,975	01	00	00	01	620	37	2601,2591,2611
820_1034	0.13	2.82	503,315	820000.00	821999.99	1034000.00	1035999.99	631.40	685.85	-14688109.96	-14685535.42	503,166	131	16	02	01	174	42	2611,2601,2621
820_1036	0.15	2.61	590,786	820000.00	821999.99	1036000.00	1037999.99	631.10	713.13	-14690653.02	-14685970.25	587,375	2,072	1,059	280	01	91	47	2621,2611,2632,2631
820_1038	0.19	2.32	742,404	820000.00	821999.99	1038000.00	1039999.99	632.21	646.90	-14698285.75	-14688102.44	742,404	00	00	00	16	105	51	2621,2632,2631,2641
820_1040	0.15	2.60	592,727	820000.00	821999.99	1040000.00	1041999.99	625.08	676.70	-14698872.74	-14688546.05	592,566	159	02	00	01	108	40	2632,2631,2641,2651
820_1042	0.13	2.78	518,947	820000.01	821999.99	1042000.00	1043999.99	640.57	688.31	-14701236.22	-14698278.64	518,640	263	41	03	01	98	38	2651,2641,2661
820_1044	0.13	2.78	519,122	820000.00	821999.98	1044000.00	1045999.99	651.90	715.37	-14701890.33	-14698865.32	517,404	1,206	449	63	01	91	40	2651,2661,2671
820_1046	0.13	2.83	498,607	820000.00	821999.99	1046000.00	1047999.99	664.15	687.26	-14704779.63	-14701228.64	498,607	00	00	00	13	92	40	2671,2661,2681

0.0 Report on LAS Statistics (By Tile) - continued

TNAME	Point Density	Average GSD	Total Points	X Min	X Max	Y Min	Y Max	Z Min	Z MAX	GPS Min	GPS Max	1st Returns	2nd Returns	3rd Returns	Other Returns	Min Int	Max Int	Mean Int	Flightlines
820_1048	0.13	2.76	553,894	820000.00	821999.99	1048000.00	1049999.99	657.05	747.28	-14717404.42	-14701885.70	526,549	15,596	9,089	2,660	01	97	42	2681,2691,2671,2701
820_1050	0.13	2.79	545,588	820000.00	821999.99	1050000.00	1051999.99	650.05	732.03	-14719651.18	-14704779.20	513,368	21,750	8,980	1,490	01	81	44	2701,2691,2681,2711
820_1052	0.12	2.90	490,761	820000.00	821999.99	1052000.00	1053999.99	644.76	726.22	-14719651.09	-14705386.94	476,283	9,655	4,062	761	01	580	43	2701,2711,2721
820_1054	0.13	2.82	726,007	820000.00	821999.99	1054000.00	1055999.99	643.77	747.29	-14719650.73	-14705386.72	503,432	139,376	67,748	15,451	01	1,340	39	2721,2711,2731
820_1056	0.12	2.84	533,914	820000.00	821999.99	1056000.00	1057999.99	647.39	748.79	-14707751.13	-14194917.95	495,557	24,437	10,972	2,948	01	163	50	2731,2721,2741
820_1058	0.12	2.94	563,724	820000.00	821999.99	1058000.00	1059999.99	658.06	754.96	-14707751.02	-14194918.15	462,301	76,044	23,045	2,334	01	3,400	28	2741,2731,2751
820_1060	0.12	2.90	495,995	820000.00	821999.99	1060000.00	1061999.99	675.70	759.94	-14197722.51	-14194918.48	477,344	14,364	3,960	327	01	90	24	2751,2741,2761
820_1062	0.13	2.82	519,062	820000.00	821999.99	1062000.01	1063999.99	681.66	776.35	-14200869.84	-14197139.35	503,294	11,607	3,811	350	01	58	27	2761,2751,2771,2781
820_1064	0.13	2.82	620,536	820000.00	821999.99	1064000.00	1065999.99	688.55	797.41	-14200871.45	-14197715.18	502,064	89,626	26,598	2,248	01	1,360	24	2781,2771,2761
820_1066	0.11	2.97	457,123	820000.00	821999.98	1066000.00	1067999.99	706.32	803.56	-14203652.34	-14200314.71	455,059	1,627	387	50	01	1,720	32	2781,2791,2771,2801
820_1068	0.13	2.81	516,246	820000.00	821999.99	1068000.00	1069999.99	693.73	778.02	-14205843.77	-14203079.50	506,091	7,673	2,274	208	01	67	33	2801,2791,2811
820_1070	0.12	2.90	476,084	820000.00	821999.99	1070000.00	1071999.99	706.28	778.64	-14720182.55	-14203645.29	475,840	176	65	03	01	77	38	2801,2811,2821
820_1072	0.12	2.89	478,443	820000.00	821999.99	1072000.00	1073999.99	702.36	777.92	-14722446.14	-14205836.94	478,374	59	10	00	01	83	47	2811,2821,2831
820_1074	0.12	2.91	496,180	820000.00	821999.99	1074000.00	1075999.99	700.71	790.00	-14722989.04	-14720175.07	471,132	15,981	7,486	1,581	01	220	47	2821,2831,2841
820_1076	0.11	2.98	466,890	820000.00	821999.99	1076000.00	1077999.99	704.28	770.08	-14725239.41	-14722438.41	452,070	11,194	3,267	359	01	420	53	2831,2841,2851
820_1078	0.13	2.79	512,850	820000.00	821999.99	1078000.00	1079999.98	721.78	730.21	-14725790.80	-14722980.85	512,850	00	00	00	28	121	64	2851,2841,2862
820_1080	0.13	2.80	508,837	820000.00	821999.99	1080000.00	1081999.98	724.09	732.12	-14728610.26	-14725231.70	508,837	00	00	00	24	92	53	2862,2872,2851,2882

0.0 Report on LAS Statistics (By Tile) - continued

TNAME	Point Density	Average GSD	Total Points	X Min	X Max	Y Min	Y Max	Z Min	Z MAX	GPS Min	GPS Max	1st Returns	2nd Returns	3rd Returns	Other Returns	Min Int	Max Int	Mean Int	Flightlines
820_1082	0.12	2.87	493,405	820000.00	821999.99	1082000.00	1083999.99	724.06	795.29	-14728610.26	-13139699.39	487,357	3,980	1,713	355	01	101	48	2872,2882,2862,2891
820_1084	0.13	2.79	513,784	820000.00	821999.99	1084000.00	1085999.99	718.98	731.31	-14728609.84	-13139699.45	513,784	00	00	00	23	79	47	2882,2891,2901
820_1086	0.13	2.76	528,789	820000.00	821999.99	1086000.00	1087999.99	702.69	786.19	-13142526.53	-13139699.88	526,095	2,015	594	85	01	167	47	2891,2901,2911
820_1088	0.13	2.78	517,105	820000.00	821999.99	1088000.00	1089999.99	701.12	733.16	-15059094.50	-13140363.77	517,102	03	00	00	10	104	45	2901,2911,2921
820_1090	0.13	2.78	516,707	820000.00	821999.99	1090000.00	1091999.99	701.54	721.57	-15061445.80	-13142519.20	516,705	02	00	00	08	81	28	2911,2921,2931
820_926	0.12	2.87	599,667	820000.00	821999.99	926000.00	927999.99	545.15	664.03	-14193908.60	-14183263.22	485,173	72,764	34,411	7,319	01	79	36	1991,2001,2011
820_928	0.13	2.77	591,534	820000.00	821999.99	928000.00	929999.99	534.85	677.60	-14193908.11	-13951009.54	522,238	46,365	19,121	3,810	01	190	45	2011,2001,2021
820_930	0.13	2.79	785,820	820000.00	821999.99	930000.00	931999.98	522.31	657.66	-14193907.15	-13951008.54	515,247	163,147	83,972	23,454	01	94	34	2031,2011,2021
820_932	0.07	3.75	343,486	820000.00	821999.99	932000.01	933999.99	525.28	657.31	-14176480.29	-13568047.55	284,808	38,939	16,088	3,651	01	1,240	30	2031,2041,2051
820_934	0.12	2.93	542,732	820000.00	821999.99	934000.00	935999.99	518.14	699.79	-14177294.11	-13568047.31	467,254	59,768	14,593	1,117	01	660	25	2041,2051,2061
820_936	0.12	2.92	511,150	820000.00	821999.99	936000.00	937999.99	532.44	649.45	-14180229.81	-14176472.78	470,624	33,107	7,030	389	01	50	26	2061,2051,2071
820_938	0.11	2.96	465,137	820000.00	821999.99	938000.00	939999.99	559.07	652.40	-14180943.12	-14177286.98	455,169	8,229	1,642	97	01	50	25	2061,2071,2081
820_940	0.12	2.95	491,823	820000.00	821999.99	940000.00	941999.99	555.60	663.21	-14183914.18	-14180222.47	459,856	24,759	6,743	465	01	51	27	2081,2071,2091
820_942	0.12	2.88	518,661	820000.01	821999.99	942000.00	943999.99	558.85	670.30	-14200367.80	-14180935.18	480,963	28,735	8,278	685	01	50	26	2091,2081,2101
820_944	0.12	2.92	509,787	820000.00	821999.99	944000.00	945999.99	534.86	660.81	-14203715.04	-14183906.78	468,025	32,931	8,187	644	01	480	28	2091,2101,2111
820_946	0.13	2.83	557,785	820000.01	821999.99	946000.00	947999.99	535.40	660.82	-14204398.69	-14200357.87	499,265	45,755	11,788	977	01	1,140	27	2101,2111,2121
820_948	0.12	2.84	545,038	820000.01	821999.99	948000.00	949999.99	537.23	661.52	-14208052.12	-14203707.96	497,357	37,627	9,237	817	01	300	26	2131,2121,2111,2141

0.0 Report on LAS Statistics (By Tile) - continued

TNAME	Point Density	Average GSD	Total Points	X Min	X Max	Y Min	Y Max	Z Min	Z MAX	GPS Min	GPS Max	1st Returns	2nd Returns	3rd Returns	Other Returns	Min Int	Max Int	Mean Int	Flightlines
820_950	0.13	2.79	532,566	820000.00	821999.99	950000.00	951999.99	544.65	660.77	-14211068.93	-14207326.03	514,196	14,358	3,718	294	01	59	31	2131,2141,2151
820_952	0.11	2.99	467,586	820000.00	821999.98	952000.00	953999.99	548.14	651.50	-14368462.10	-14208042.65	448,019	15,290	3,958	319	01	460	29	2151,2141,2161
820_954	0.13	2.83	525,513	820000.00	821999.99	954000.00	955999.99	559.18	657.13	-14369157.79	-14211060.02	500,342	18,676	5,870	625	01	1,060	29	2161,2151,2173
820_956	0.16	2.53	663,919	820000.00	821999.99	956000.00	957999.99	555.26	662.43	-14380667.12	-14368455.68	625,270	29,442	8,448	759	01	59	24	2161,2173,2182,2183
820_958	0.17	2.41	716,146	820000.00	821999.99	958000.00	959999.99	559.69	656.89	-14380667.19	-14202149.37	690,801	18,162	6,406	777	01	140	27	2182,2183,2173,2192
820_960	0.14	2.65	650,110	820000.00	821999.98	960000.00	961999.99	567.58	696.10	-14380667.19	-14202148.74	568,628	61,688	17,793	2,001	01	56	24	2192,2183,2182,2202
820_962	0.13	2.76	719,464	820000.00	821999.99	962000.00	963999.99	570.70	734.42	-14205997.87	-14202148.68	523,494	144,729	46,128	5,113	01	177	24	2192,2202,2212
820_964	0.12	2.84	618,644	820000.00	821999.99	964000.00	965999.99	563.76	678.74	-14209856.02	-14205288.54	495,899	77,213	36,580	8,952	01	3,640	31	2212,2222,2202,2232
820_966	0.13	2.81	657,079	820000.00	821999.99	966000.00	967999.98	568.35	683.84	-14213311.52	-14209141.71	507,075	89,277	47,874	12,853	01	128	38	2222,2232,2242
820_968	0.12	2.88	521,003	820000.00	821999.99	968000.00	969999.99	598.18	722.98	-14369905.22	-14209846.83	482,914	23,631	11,751	2,707	01	200	46	2242,2232,2252
820_970	0.11	3.02	447,739	820000.00	821999.99	970000.00	971999.99	614.95	723.00	-14373008.85	-14213302.50	438,588	6,474	2,272	405	01	75	47	2252,2242,2262
820_972	0.12	2.91	473,473	820000.00	821999.99	972000.00	973999.99	608.81	640.24	-14373726.38	-14369899.55	473,317	156	00	00	01	83	51	2252,2262,2272
820_974	0.12	2.85	571,437	820000.00	821999.99	974000.00	975999.99	601.10	699.44	-14376805.57	-14373001.60	494,101	47,608	23,880	5,848	01	99	47	2272,2262,2282
820_976	0.13	2.78	528,560	820000.00	821999.99	976000.00	977999.99	588.90	673.34	-14377561.97	-14373718.96	516,463	7,612	3,747	738	01	112	58	2272,2282,2292
820_978	0.12	2.88	518,626	820000.00	821999.99	978000.00	979999.99	580.61	676.99	-14528604.97	-14376798.18	480,954	23,993	11,012	2,667	01	100	46	2282,2292,2302,2311
820_980	0.12	2.91	520,898	820000.00	821999.99	980000.00	981999.98	577.39	679.32	-14528604.97	-14380696.79	471,573	32,789	13,564	2,972	01	190	42	2302,2311,2321
820_982	0.12	2.84	610,286	820000.00	821999.99	982000.00	983999.99	567.23	704.69	-14528604.54	-14524974.36	495,989	74,982	32,076	7,239	01	640	44	2311,2321,2331

0.0 Report on LAS Statistics (By Tile) - continued

TNAME	Point Density	Average GSD	Total Points	X Min	X Max	Y Min	Y Max	Z Min	Z MAX	GPS Min	GPS Max	1st Returns	2nd Returns	3rd Returns	Other Returns	Min Int	Max Int	Mean Int	Flightlines
820_984	0.14	2.65	695,219	820000.00	821999.99	984000.00	985999.99	584.62	724.79	-14529861.15	-14521864.14	569,092	82,450	36,481	7,196	01	90	38	2331,2321,9510,2341
820_986	0.15	2.62	693,652	820000.00	821999.99	986000.00	987999.99	585.65	746.00	-14529868.38	-14521863.93	583,874	76,068	28,950	4,760	01	280	34	2341,2331,9510,2351
820_988	0.16	2.52	755,853	820000.00	821999.99	988000.00	989999.99	577.49	689.57	-14529874.96	-14521863.81	629,552	90,141	31,996	4,164	01	5,100	24	2341,2351,9510,2361
820_990	0.16	2.48	903,248	820000.00	821999.99	990000.00	991999.99	570.01	707.85	-14529881.88	-14525806.00	648,233	191,267	58,802	4,946	01	500	18	2351,2361,9510,2371
820_992	0.17	2.45	876,990	820000.00	821999.99	992000.00	993999.99	564.15	704.14	-14529888.62	-14522578.21	666,763	163,194	43,410	3,623	01	900	20	2371,2361,9510,2381
820_994	0.21	2.20	1,063,752	820000.00	821999.99	994000.00	995999.99	563.08	730.73	-14615569.87	-14522142.01	829,982	180,659	49,299	3,812	01	94	21	2371,2381,9510,2391,9503,2401
820_996	0.22	2.13	1,159,062	820000.00	821999.99	996000.00	997999.99	560.40	695.74	-14615563.30	-14522141.70	882,133	218,772	54,040	4,117	01	5,100	20	2401,2391,2381,9503,9510
820_998	0.22	2.15	941,450	820000.00	821999.99	998000.00	999999.99	557.24	682.86	-14615555.92	-14522149.08	868,603	58,885	13,171	791	01	860	25	2401,2411,9503,2391,9510,2421
822_1000	0.24	2.03	1,102,321	822000.00	823999.99	1000000.00	1001999.99	553.02	666.23	-14615548.38	-14529909.28	969,318	100,413	29,720	2,870	01	1,880	24	2411,9510,9503,2421,2431
822_1002	0.25	2.02	1,074,691	822000.00	823999.99	1002000.00	1003999.99	560.22	677.11	-14615541.26	-14529916.37	978,289	75,436	19,348	1,618	01	1,500	29	2431,9510,9503,2421,2441
822_1004	0.24	2.05	999,187	822000.00	823999.99	1004000.00	1005999.99	563.68	690.30	-14615533.76	-14529923.26	952,149	37,526	8,854	658	01	1,340	33	9503,2441,2431,9510,2451
822_1006	0.22	2.15	1,082,407	822000.00	823999.99	1006000.00	1007999.99	572.85	812.81	-14616044.29	-14529930.49	863,024	167,550	47,496	4,337	01	1,680	25	2451,9503,9510,2441,2462
822_1008	0.18	2.39	800,917	822000.00	823999.99	1008000.00	1009999.99	575.84	686.10	-14620881.58	-14605553.80	699,603	79,816	20,039	1,459	01	208	23	2451,2462,9503,2471
822_1010	0.18	2.35	757,173	822000.00	823999.99	1010000.00	1011999.99	582.21	682.70	-14621403.92	-14615503.84	726,570	22,133	7,545	925	01	4,140	25	9503,2462,2471,2481
822_1012	0.18	2.33	744,433	822000.00	823999.99	1012000.00	1013999.98	591.57	688.24	-14630245.74	-14615496.24	735,971	6,713	1,632	117	01	500	30	9503,2481,2471,2491,2501
822_1014	0.18	2.36	719,006	822000.00	823999.99	1014000.00	1015999.99	599.44	654.39	-14633367.67	-14615488.98	718,979	27	00	00	01	4,180	34	9503,2501,2491,2511
822_1016	0.18	2.34	738,776	822000.00	823999.99	1016000.00	1017999.99	605.47	676.95	-14633929.40	-14615481.49	733,920	3,579	1,144	133	01	74	33	9503,2511,2501,2521

0.0 Report on LAS Statistics (By Tile) - continued

TNAME	Point Density	Average GSD	Total Points	X Min	X Max	Y Min	Y Max	Z Min	Z MAX	GPS Min	GPS Max	1st Returns	2nd Returns	3rd Returns	Other Returns	Min Int	Max Int	Mean Int	Flightlines
822_1018	0.13	2.79	714,391	822000.00	823999.99	1018000.00	1019999.99	582.34	711.39	-14637063.44	-14615481.05	513,925	127,649	59,902	12,915	01	720	30	2521,2511,9503,2531
822_1020	0.12	2.86	732,806	822000.00	823999.99	1020000.00	1021999.99	583.97	711.69	-14637629.46	-14633921.67	490,323	147,213	76,173	19,097	01	440	33	2531,2521,2541
822_1022	0.13	2.74	643,268	822000.00	823999.99	1022000.00	1023999.99	590.05	705.78	-14640787.44	-14637055.96	533,126	68,100	33,976	8,066	01	115	46	2531,2541,2551
822_1024	0.12	2.85	523,697	822000.00	823999.99	1024000.00	1025999.98	598.23	697.97	-14641340.29	-14637621.90	491,487	20,100	9,769	2,341	01	196	50	2541,2551,2561
822_1026	0.12	2.89	488,986	822000.00	823999.97	1026000.00	1027999.99	609.64	694.24	-14680287.32	-14640779.74	478,000	7,163	3,178	645	01	78	42	2551,2561,2571
822_1028	0.13	2.77	521,453	822000.00	823999.99	1028000.00	1029999.99	632.44	653.55	-14683382.63	-14641332.90	521,453	00	00	00	03	75	36	2561,2581,2571,2591
822_1030	0.13	2.81	508,788	822000.00	823999.99	1030000.00	1031999.99	638.39	717.31	-14685535.79	-14680280.27	506,521	1,547	622	98	01	460	35	2581,2591,2571,2601
822_1032	0.12	2.93	467,276	822000.00	823999.99	1032000.00	1033999.99	641.32	710.86	-14685985.13	-14683375.01	466,871	362	39	04	01	460	40	2591,2601,2611
822_1034	0.12	2.85	494,303	822000.00	823999.98	1034000.00	1035999.99	637.97	706.72	-14688102.66	-14685528.00	493,690	482	113	18	01	91	44	2601,2611,2621
822_1036	0.15	2.57	611,635	822000.00	823999.99	1036000.00	1037999.99	640.08	723.14	-14690645.63	-14685977.70	606,527	3,771	1,131	206	01	360	48	2611,2621,2631,2632
822_1038	0.18	2.34	733,833	822000.00	823999.99	1038000.00	1039999.99	636.15	670.81	-14698278.63	-14688095.11	733,833	00	00	00	10	104	49	2632,2631,2621,2641
822_1040	0.15	2.62	581,094	822000.00	823999.99	1040000.01	1041999.99	629.01	686.80	-14698880.64	-14688553.35	580,916	173	05	00	01	220	44	2632,2641,2631,2651
822_1042	0.13	2.75	530,020	822000.00	823999.99	1042000.00	1043999.99	632.77	682.82	-14701228.69	-14698271.57	529,491	489	37	03	01	88	42	2641,2651,2661
822_1044	0.13	2.79	517,462	822000.00	823999.99	1044000.00	1045999.99	640.50	714.51	-14701897.85	-14698872.85	515,623	1,403	367	69	01	180	47	2661,2651,2671
822_1046	0.12	2.85	497,202	822000.00	823999.99	1046000.00	1047999.99	646.97	731.58	-14716844.10	-14701221.46	493,833	2,286	883	200	01	130	46	2671,2661,2681,2691
822_1048	0.13	2.73	536,354	822000.00	823999.99	1048000.00	1049999.99	672.67	699.43	-14717411.31	-14701890.97	536,350	04	00	00	13	93	42	2681,2691,2671,2701
822_1050	0.13	2.80	520,324	822000.00	823999.99	1050000.00	1051999.99	660.52	730.55	-14719643.86	-14716842.48	509,649	7,335	2,938	402	01	1,140	41	2691,2701,2711

0.0 Report on LAS Statistics (By Tile) - continued

TNAME	Point Density	Average GSD	Total Points	X Min	X Max	Y Min	Y Max	Z Min	Z MAX	GPS Min	GPS Max	1st Returns	2nd Returns	3rd Returns	Other Returns	Min Int	Max Int	Mean Int	Flightlines
822_1052	0.12	2.94	471,856	822000.00	823999.99	1052000.00	1053999.99	667.50	752.94	-14719643.77	-14705394.33	463,965	5,531	2,024	336	01	420	46	2711,2701,2721
822_1054	0.12	2.87	665,506	822000.00	823999.99	1054000.00	1055999.99	656.62	762.30	-14719643.42	-14705394.05	487,424	115,597	52,000	10,485	01	440	41	2721,2711,2731
822_1056	0.13	2.80	609,078	822000.00	823999.99	1056000.00	1057999.99	661.75	770.34	-14707743.56	-14194924.84	510,560	61,630	29,637	7,251	01	440	44	2731,2721,2741
822_1058	0.12	2.92	495,457	822000.00	823999.99	1058000.01	1059999.99	682.88	776.49	-14707743.25	-14194924.98	469,787	19,811	5,379	480	01	500	33	2731,2741,2751
822_1060	0.12	2.91	516,165	822000.00	823999.99	1060000.00	1061999.99	676.70	781.40	-14197729.75	-14194925.28	471,778	34,150	9,390	847	01	400	28	2741,2751,2761
822_1062	0.12	2.92	469,327	822000.00	823999.98	1062000.00	1063999.99	716.78	743.32	-14200314.62	-14197132.15	469,304	23	00	00	03	134	31	2751,2761,2771
822_1064	0.12	2.84	526,998	822000.00	823999.99	1064000.00	1065999.99	703.78	800.15	-14203075.37	-14200307.39	496,384	22,830	7,092	692	01	94	29	2781,2771,2791
822_1066	0.13	2.74	533,408	822000.00	823999.98	1066000.00	1067999.99	737.08	772.44	-14203659.18	-14200307.62	533,385	23	00	00	01	60	29	2791,2781,2771,2801
822_1068	0.12	2.89	477,663	822000.00	823999.99	1068000.00	1069999.99	735.23	770.37	-14205837.10	-14203071.81	477,600	63	00	00	01	149	27	2801,2791,2811
822_1070	0.11	3.06	427,216	822000.00	823999.99	1070000.00	1071999.99	729.41	764.66	-14720189.90	-14203652.10	427,205	11	00	00	01	74	35	2811,2801,2821
822_1072	0.13	2.83	499,948	822000.00	823999.99	1072000.00	1073999.98	723.64	797.88	-14722438.99	-14205830.41	499,270	462	185	31	01	85	41	2811,2821,2831
822_1074	0.12	2.84	496,974	822000.00	823999.99	1074000.01	1075999.99	713.50	739.14	-14722996.27	-14720182.19	496,970	04	00	00	03	105	48	2821,2831,2841
822_1076	0.12	2.94	465,754	822000.00	823999.99	1076000.00	1077999.99	718.84	783.26	-14725232.20	-14722431.12	463,863	1,571	282	38	01	780	57	2841,2831,2851
822_1078	0.12	2.84	495,575	822000.00	823999.99	1078000.01	1079999.99	724.09	754.91	-14725798.09	-14722988.11	495,297	262	16	00	01	112	70	2841,2851,2862
822_1080	0.13	2.79	514,303	822000.00	823999.98	1080000.00	1081999.99	725.27	798.44	-14728617.50	-14725224.47	513,751	356	148	48	01	113	54	2872,2851,2862,2882
822_1082	0.12	2.86	491,062	822000.00	823999.99	1082000.00	1083999.99	725.28	790.07	-14728617.50	-13139691.53	488,111	1,916	875	160	01	94	50	2882,2872,2862,2891
822_1084	0.13	2.83	500,874	822000.00	823999.99	1084000.00	1085999.99	722.86	729.74	-14728617.14	-13139691.59	500,874	00	00	00	18	79	46	2882,2891,2901

0.0 Report on LAS Statistics (By Tile) - continued

TNAME	Point Density	Average GSD	Total Points	X Min	X Max	Y Min	Y Max	Z Min	Z MAX	GPS Min	GPS Max	1st Returns	2nd Returns	3rd Returns	Other Returns	Min Int	Max Int	Mean Int	Flightlines
822_1086	0.13	2.80	510,772	822000.00	823999.99	1086000.01	1087999.99	718.24	766.01	-13142518.82	-13139692.17	510,492	277	03	00	01	5,100	42	2891,2901,2911
822_1088	0.13	2.78	519,470	822000.00	823999.99	1088000.00	1089999.99	716.05	754.41	-15059102.42	-13140371.06	519,438	31	01	00	01	89	41	2901,2911,2921
822_1090	0.13	2.74	531,692	822000.00	823999.99	1090000.00	1091999.99	711.18	745.06	-15061438.11	-13142511.09	531,682	10	00	00	02	82	31	2921,2911,2931
822_926	0.13	2.74	649,129	822000.00	823999.99	926000.00	927999.99	560.19	672.00	-14193902.22	-14183256.18	532,901	78,050	32,224	5,954	01	90	36	1991,2001,2011
822_928	0.13	2.78	633,473	822000.00	823999.99	928000.00	929999.99	539.47	647.14	-14193901.12	-13951017.68	516,875	77,921	32,752	5,925	01	169	40	2001,2011,2021
822_930	0.13	2.76	779,542	822000.00	823999.99	930000.00	931999.99	528.27	645.71	-14193899.67	-13951016.72	524,711	163,340	74,681	16,810	01	110	33	2011,2021,2031
822_932	0.07	3.77	318,834	822000.00	823999.99	932000.00	933999.99	538.96	682.03	-14176473.32	-13568054.77	280,922	28,297	8,466	1,149	01	260	30	2031,2041,2051
822_934	0.12	2.91	568,417	822000.00	823999.99	934000.00	935999.99	519.36	647.26	-14177301.55	-13568054.58	471,218	76,715	19,087	1,397	01	900	22	2041,2051,2061
822_936	0.12	2.86	507,450	822000.00	823999.99	936000.00	937999.99	520.65	681.63	-14211780.87	-14176465.89	488,840	15,320	3,099	191	01	360	27	2061,2051,2071,9515
822_938	0.17	2.46	686,648	822000.00	823999.99	938000.00	939999.99	544.56	642.50	-14211786.69	-14177293.92	663,428	18,712	4,209	299	01	420	28	2071,2061,9515,2081
822_940	0.16	2.52	639,571	822000.00	823999.99	940000.00	941999.99	545.62	645.38	-14211792.35	-14180215.58	628,924	8,783	1,738	126	01	61	30	2081,2071,9515,2091,2101
822_942	0.17	2.46	740,322	822000.00	823999.99	942000.00	943999.99	531.53	661.70	-14381423.65	-14180942.44	661,560	61,858	15,689	1,215	01	84	24	2091,2081,9515,2101,9712
822_944	0.19	2.29	827,127	822000.00	823999.99	944000.00	945999.99	532.99	655.78	-14381430.01	-14183900.69	762,497	52,739	11,020	871	01	169	29	2101,2091,9515,9712,2111,2121
822_946	0.18	2.36	810,846	822000.00	823999.99	946000.00	947999.99	544.02	660.79	-14381436.37	-14200364.92	720,152	72,683	16,823	1,188	01	1,220	28	2121,2101,2111,9515,9712,2131
822_948	0.17	2.42	831,975	822000.00	823999.99	948000.00	949999.99	537.77	671.73	-14381442.86	-14203704.73	686,087	114,386	29,261	2,241	01	1,080	23	2121,2131,2111,9515,9712,2141
822_950	0.17	2.42	791,647	822000.00	823999.99	950000.01	951999.99	538.97	677.07	-14381449.35	-14207319.34	685,162	81,299	22,969	2,217	01	5,100	27	2131,2141,9515,9712,2151
822_952	0.16	2.51	725,779	822000.00	823999.99	952000.00	953999.99	540.99	658.55	-14381455.74	-14208050.28	635,043	69,003	19,845	1,888	01	4,680	26	2151,2141,9712,9515,2161

0.0 Report on LAS Statistics (By Tile) - continued

TNAME	Point Density	Average GSD	Total Points	X Min	X Max	Y Min	Y Max	Z Min	Z MAX	GPS Min	GPS Max	1st Returns	2nd Returns	3rd Returns	Other Returns	Min Int	Max Int	Mean Int	Flightlines
822_954	0.16	2.50	804,190	822000.01	823999.99	954000.00	955999.99	543.82	663.28	-14381462.21	-14211053.08	642,039	121,934	36,489	3,728	01	2,980	22	2151,2161,9515,9712,2173
822_956	0.18	2.34	835,798	822000.00	823999.99	956000.00	957999.99	546.19	667.66	-14381468.76	-14211832.58	733,399	78,465	21,956	1,978	01	4,280	27	2173,2161,9515,9712,2182,2183
822_958	0.19	2.28	773,672	822000.00	823999.99	958000.00	959999.99	564.84	660.34	-14381475.27	-14202156.75	772,699	867	92	14	01	58	31	2183,2173,2182,9515,9712,2192
822_960	0.16	2.48	740,752	822000.00	823999.99	960000.00	961999.99	556.34	696.27	-14381481.56	-14202156.11	648,593	69,944	20,110	2,105	01	71	27	2192,2183,2182,9515,9712,2202
822_962	0.15	2.60	819,560	822000.00	823999.99	962000.00	963999.99	557.38	702.27	-14381487.65	-14202156.05	590,446	162,093	58,338	8,683	01	700	22	2202,2192,2212,9515,9712
822_964	0.14	2.70	696,256	822000.00	823999.99	964000.00	965999.99	561.15	683.69	-14381492.59	-14205284.50	549,181	96,182	41,946	8,947	01	540	32	2202,2212,2222,9515,9712,2232
822_966	0.13	2.77	707,209	822000.00	823999.99	966000.00	967999.99	571.02	704.58	-14213304.23	-14209134.28	522,979	119,296	53,489	11,445	01	700	38	2222,2232,2242
822_968	0.13	2.83	587,537	822000.00	823999.99	968000.00	969999.99	591.40	704.30	-14369912.18	-14209854.37	499,403	57,305	25,534	5,295	01	800	41	2232,2242,2252
822_970	0.12	2.89	524,146	822000.01	823999.99	970000.00	971999.99	614.27	716.10	-14373001.91	-14213295.04	477,820	31,027	12,734	2,565	01	80	39	2242,2252,2262
822_972	0.12	2.91	476,331	822000.00	823999.99	972000.00	973999.98	614.30	697.32	-14373733.70	-14369905.55	471,497	2,996	1,503	335	01	87	37	2262,2252,2272
822_974	0.12	2.89	511,942	822000.00	823999.99	974000.00	975999.99	601.63	720.03	-14376798.51	-14372994.69	479,054	20,296	9,932	2,660	01	97	54	2262,2272,2282
822_976	0.13	2.79	584,598	822000.00	823999.99	976000.00	977999.99	592.31	703.95	-14377569.33	-14373726.28	512,363	44,450	21,756	6,029	01	400	57	2282,2272,2292
822_978	0.12	2.86	523,792	822000.00	823999.99	978000.01	979999.99	585.40	690.34	-14528593.96	-14376791.03	489,809	21,106	10,362	2,515	01	520	44	2282,2292,2302,2311
822_980	0.12	2.91	495,513	822000.01	823999.99	980000.00	981999.98	588.33	685.39	-14528597.45	-14377568.34	472,280	14,428	6,914	1,891	01	131	38	2302,2311,2292,2321
822_982	0.12	2.88	691,788	822000.00	823999.99	982000.00	983999.99	562.33	692.05	-14528597.10	-14524966.92	481,988	127,386	65,884	16,530	01	2,000	35	2321,2311,2331
822_984	0.17	2.46	1,069,120	822000.00	823999.99	984000.00	985999.99	554.52	694.12	-14529860.98	-14521871.52	662,538	267,256	114,923	24,403	01	1,400	26	2331,2321,9510,2341
822_986	0.19	2.30	841,832	822000.01	823999.99	986000.00	987999.99	563.15	688.27	-14529868.21	-14521871.33	753,208	59,305	24,795	4,524	01	2,920	33	2331,2341,9510,2351

0.0 Report on LAS Statistics (By Tile) - continued

TNAME	Point Density	Average GSD	Total Points	X Min	X Max	Y Min	Y Max	Z Min	Z MAX	GPS Min	GPS Max	1st Returns	2nd Returns	3rd Returns	Other Returns	Min Int	Max Int	Mean Int	Flightlines
822_988	0.19	2.31	791,965	822000.00	823999.99	988000.00	989999.99	584.45	692.08	-14529874.79	-14521871.22	752,219	27,161	10,898	1,687	01	5,100	27	2351,9510,2341,2361
822_990	0.18	2.34	742,825	822000.00	823999.99	990000.00	991999.99	585.73	687.84	-14529881.65	-14525798.24	730,952	8,033	3,330	510	01	103	28	2351,9510,2361,2371
822_992	0.19	2.29	832,146	822000.00	823999.99	992000.00	993999.99	562.81	685.82	-14529888.54	-14522585.25	764,862	52,246	13,860	1,178	01	128	26	9510,2371,2361,2381
822_994	0.24	2.06	997,305	822000.00	823999.99	994000.00	995999.99	558.75	668.45	-14615569.86	-14522134.62	942,058	40,937	12,914	1,396	01	560	25	2371,2381,9510,2391,9503
822_996	0.24	2.06	956,644	822000.00	823999.99	996000.00	997999.99	552.18	655.08	-14615563.54	-14522134.21	943,766	9,591	2,966	321	01	680	28	2391,9503,2401,9510
822_998	0.23	2.08	921,525	822000.00	823999.99	998000.00	999999.99	552.37	571.36	-14615555.87	-14522138.44	921,496	29	00	00	01	880	27	9510,2411,9503,2401,2391,2421
824_1000	0.13	2.81	521,930	824000.00	825999.99	1000000.02	1001999.99	552.62	644.93	-14601975.65	-14529909.28	506,802	11,751	3,113	264	01	2,040	25	2411,2421,9510,2431
824_1002	0.13	2.77	574,811	824000.01	825999.99	1002000.00	1003999.99	557.83	673.66	-14602480.07	-14529916.39	521,750	42,208	10,037	816	01	1,800	26	2421,2431,9510,2441
824_1004	0.13	2.81	537,463	824000.00	825999.99	1004000.00	1005999.99	558.86	665.65	-14605553.75	-14529923.34	505,949	23,146	7,524	844	01	2,260	31	2431,9510,2441,2451
824_1006	0.13	2.78	539,415	824000.00	825999.99	1006000.00	1007999.99	564.87	666.74	-14616051.38	-14529930.49	516,514	17,928	4,609	364	01	240	29	2441,9510,2451,2462
824_1008	0.13	2.80	550,796	824000.00	825999.99	1008000.00	1009999.99	572.10	672.71	-14621407.54	-14605546.36	508,656	30,849	10,187	1,104	01	119	28	2451,2462,2471,2481
824_1010	0.13	2.78	536,196	824000.00	825999.99	1010000.00	1011999.99	581.22	713.80	-14621410.54	-14616044.24	517,542	15,165	3,248	241	01	62	28	2471,2462,2481
824_1012	0.11	2.98	456,055	824000.00	825999.99	1012000.00	1013999.99	599.72	691.74	-14630252.88	-14615496.21	450,860	4,066	1,058	71	01	58	29	2471,2481,2491,9503,2501
824_1014	0.13	2.79	514,210	824000.00	825999.99	1014000.00	1015999.99	603.73	651.63	-14633361.89	-14615488.98	514,199	11	00	00	01	150	37	2491,2501,9503,2511
824_1016	0.13	2.80	511,590	824000.00	825999.99	1016000.00	1017999.99	607.19	804.19	-14633936.75	-14615481.49	511,587	03	00	00	01	71	36	2501,2511,9503,2491,2521
824_1018	0.12	2.88	496,166	824000.00	825999.97	1018000.00	1019999.99	597.72	694.80	-14637056.18	-14615481.06	480,779	11,189	3,592	606	01	165	38	2521,2511,9503,2531
824_1020	0.12	2.87	666,972	824000.00	825999.99	1020000.00	1021999.99	593.32	700.81	-14637636.81	-14633928.99	487,403	108,006	57,376	14,187	01	192	35	2531,2521,2541

0.0 Report on LAS Statistics (By Tile) - continued

TNAME	Point Density	Average GSD	Total Points	X Min	X Max	Y Min	Y Max	Z Min	Z MAX	GPS Min	GPS Max	1st Returns	2nd Returns	3rd Returns	Other Returns	Min Int	Max Int	Mean Int	Flightlines
824_1022	0.14	2.71	563,596	824000.00	825999.99	1022000.00	1023999.99	604.12	693.96	-14640780.01	-14637048.87	546,558	10,898	4,996	1,144	01	99	50	2531,2541,2551
824_1024	0.12	2.87	497,908	824000.00	825999.99	1024000.00	1025999.99	614.98	709.91	-14641347.56	-14637629.30	485,304	8,175	3,508	921	01	96	45	2541,2551,2561
824_1026	0.12	2.88	482,095	824000.00	825999.99	1026000.00	1027999.99	614.98	667.25	-14680294.63	-14640772.39	482,095	00	00	00	01	74	44	2551,2561,2571
824_1028	0.13	2.74	533,263	824000.00	825999.99	1028000.02	1029999.99	623.27	659.26	-14683389.74	-14641340.19	533,263	00	00	00	01	74	40	2571,2561,2581,2591
824_1030	0.12	2.85	492,033	824000.01	825999.99	1030000.00	1031999.99	643.12	675.70	-14685528.58	-14680287.53	492,033	00	00	00	03	69	35	2571,2581,2591,2601
824_1032	0.12	2.93	464,747	824000.00	825999.99	1032000.00	1033999.99	647.75	690.11	-14685992.52	-14683382.41	464,581	145	21	00	01	78	37	2591,2601,2611
824_1034	0.13	2.81	507,021	824000.00	825999.99	1034000.00	1035999.99	647.56	686.99	-14688095.42	-14685520.70	506,918	102	01	00	01	117	39	2601,2611,2621
824_1036	0.15	2.59	641,114	824000.00	825999.99	1036000.00	1037999.99	653.65	739.86	-14690638.33	-14685984.91	596,699	30,998	11,554	1,863	01	105	46	2611,2621,2631,2632
824_1038	0.19	2.31	753,965	824000.00	825999.99	1038000.00	1039999.99	649.74	724.11	-14698271.45	-14688087.78	750,379	2,424	1,013	149	01	104	52	2631,2621,2632,2641
824_1040	0.15	2.59	596,585	824000.00	825999.99	1040000.00	1041999.99	645.06	712.68	-14698888.47	-14688560.45	596,358	223	04	00	01	101	41	2641,2632,2631,2651
824_1042	0.13	2.77	525,860	824000.00	825999.99	1042000.00	1043999.99	645.12	723.32	-14701221.21	-14698264.31	521,773	3,122	876	89	01	84	42	2641,2651,2661
824_1044	0.13	2.77	528,950	824000.00	825999.99	1044000.00	1045999.99	647.20	748.17	-14701905.40	-14698880.79	519,714	6,594	2,218	424	01	680	47	2661,2651,2671
824_1046	0.12	2.84	496,301	824000.00	825999.99	1046000.00	1047999.99	652.72	690.48	-14716842.44	-14701213.57	496,297	04	00	00	01	169	48	2671,2661,2681,2691
824_1048	0.14	2.73	560,294	824000.00	825999.99	1048000.00	1049999.99	659.77	742.94	-14717418.34	-14701898.09	538,582	15,158	5,780	774	01	181	47	2691,2681,2671,2701
824_1050	0.13	2.77	522,128	824000.00	825999.98	1050000.01	1051999.98	683.96	752.86	-14719636.68	-14716835.00	521,188	640	254	46	01	76	38	2691,2701,2711
824_1052	0.12	2.90	476,577	824000.00	825999.99	1052000.00	1053999.99	681.59	743.24	-14719636.56	-14705401.80	476,337	224	14	02	01	163	47	2701,2711,2721
824_1054	0.12	2.88	510,195	824000.00	825999.99	1054000.00	1055999.99	672.61	770.59	-14719636.18	-14705401.58	482,005	18,622	7,872	1,696	01	162	58	2721,2711,2731

0.0 Report on LAS Statistics (By Tile) - continued

TNAME	Point Density	Average GSD	Total Points	X Min	X Max	Y Min	Y Max	Z Min	Z MAX	GPS Min	GPS Max	1st Returns	2nd Returns	3rd Returns	Other Returns	Min Int	Max Int	Mean Int	Flightlines
824_1056	0.12	2.87	516,009	824000.00	825999.99	1056000.00	1057999.99	682.04	807.50	-14707736.09	-14194931.47	485,756	20,009	8,530	1,714	01	112	51	2721,2731,2741
824_1058	0.12	2.92	472,728	824000.00	825999.99	1058000.00	1059999.99	694.32	781.78	-14707735.87	-14194931.73	469,659	2,319	664	86	01	93	34	2731,2741,2751
824_1060	0.12	2.92	485,275	824000.00	825999.99	1060000.00	1061999.99	695.09	767.31	-14197736.64	-14194932.17	469,637	12,293	3,120	225	01	62	30	2741,2751,2761
824_1062	0.12	2.94	461,973	824000.00	825999.98	1062000.00	1063999.99	717.87	749.08	-14200307.37	-14197125.09	461,940	33	00	00	01	2,240	31	2761,2751,2771
824_1064	0.12	2.92	468,804	824000.00	825999.99	1064000.01	1065999.99	741.20	752.20	-14203071.77	-14200300.40	468,804	00	00	00	01	49	24	2771,2781,2791
824_1066	0.13	2.83	500,103	824000.00	825999.99	1066000.00	1067999.99	739.49	770.69	-14203666.32	-14200307.25	500,102	01	00	00	02	55	27	2791,2781,2771,2801
824_1068	0.12	2.91	471,975	824000.00	825999.99	1068000.00	1069999.99	731.29	756.60	-14205830.34	-14203064.59	471,939	36	00	00	01	58	25	2801,2791,2811
824_1070	0.11	3.01	441,596	824000.00	825999.99	1070000.00	1071999.99	729.07	738.75	-14720197.13	-14203659.21	441,596	00	00	00	05	600	28	2811,2801,2821
824_1072	0.13	2.83	499,680	824000.00	825999.99	1072000.00	1073999.99	725.79	756.76	-14722431.85	-14205823.49	499,670	09	01	00	01	87	40	2821,2811,2831
824_1074	0.13	2.80	511,517	824000.00	825999.99	1074000.00	1075999.99	726.02	731.38	-14723003.53	-14720189.51	511,517	00	00	00	13	90	50	2831,2821,2841
824_1076	0.12	2.89	486,879	824000.00	825999.99	1076000.00	1077999.99	724.09	798.98	-14725224.91	-14722424.03	480,093	4,967	1,581	238	01	200	55	2841,2831,2851
824_1078	0.12	2.88	482,238	824000.00	825999.99	1078000.00	1079999.97	724.57	771.36	-14725805.47	-14722995.43	482,098	127	13	00	01	112	62	2851,2841,2862
824_1080	0.13	2.79	516,428	824000.00	825999.99	1080000.00	1081999.99	709.82	788.76	-14728618.58	-14725217.29	515,413	773	198	44	01	135	70	2851,2862,2872,2882
824_1082	0.13	2.82	501,683	824000.00	825999.99	1082000.00	1083999.99	720.28	728.40	-14728624.90	-13139683.91	501,683	00	00	00	17	92	48	2872,2862,2882,2891
824_1084	0.13	2.76	527,099	824000.00	825999.99	1084000.00	1085999.99	719.93	727.39	-14728624.48	-13139683.97	527,097	02	00	00	16	73	42	2891,2882,2901
824_1086	0.12	2.84	499,517	824000.00	825999.99	1086000.00	1087999.99	719.47	787.89	-13142510.82	-13139684.34	497,138	1,804	486	89	01	140	42	2891,2901,2911
824_1088	0.13	2.80	511,260	824000.00	825999.99	1088000.00	1089999.99	717.85	756.75	-15059110.54	-13140378.06	511,247	13	00	00	02	78	41	2911,2901,2921

0.0 Report on LAS Statistics (By Tile) - continued

TNAME	Point Density	Average GSD	Total Points	X Min	X Max	Y Min	Y Max	Z Min	Z MAX	GPS Min	GPS Max	1st Returns	2nd Returns	3rd Returns	Other Returns	Min Int	Max Int	Mean Int	Flightlines
824_1090	0.13	2.77	521,400	824000.00	825999.99	1090000.00	1091999.99	713.68	722.82	-15061430.79	-13142503.66	521,397	03	00	00	01	111	29	2921,2911,2931
824_926	0.13	2.74	544,955	824000.00	825999.97	926000.00	927999.99	569.12	660.50	-14193894.21	-14183249.06	533,139	7,908	3,314	594	01	81	44	2001,1991,2011
824_928	0.13	2.75	660,383	824000.00	825999.99	928000.00	929999.99	543.77	661.44	-14193893.29	-13951025.76	530,675	89,512	34,404	5,792	01	175	36	2001,2011,2021
824_930	0.13	2.83	694,492	824000.00	825999.99	930000.00	931999.99	540.00	666.19	-14193892.40	-13951024.75	498,592	118,713	61,443	15,744	01	155	33	2021,2011,2031
824_932	0.07	3.71	295,512	824000.00	825999.99	932000.01	933999.99	556.43	641.81	-14176466.26	-13568061.98	290,508	3,382	1,394	228	01	79	34	2031,2041,2051
824_934	0.12	2.94	582,199	824000.00	825999.99	934000.00	935999.98	528.52	652.46	-14177308.64	-13568061.84	461,965	95,102	23,473	1,659	01	159	20	2051,2041,2061
824_936	0.13	2.81	621,715	824000.00	825999.99	936000.00	937999.99	521.02	656.25	-14211781.79	-14176458.98	507,794	89,749	22,367	1,805	01	200	22	2051,2061,2071,9515
824_938	0.16	2.49	742,141	824000.00	825999.99	938000.00	939999.99	525.40	641.99	-14211787.71	-14177301.13	644,723	75,641	20,033	1,744	01	5,100	25	2061,2071,9515,2081
824_940	0.16	2.49	676,324	824000.00	825999.99	940000.00	941999.99	527.83	630.63	-14211793.43	-14180208.61	644,635	24,833	6,328	528	01	140	30	9515,2081,2071,2091,2101
824_942	0.19	2.30	916,227	824000.00	825999.99	942000.00	943999.99	531.15	665.79	-14381423.94	-14180949.70	758,284	129,505	26,780	1,658	01	5,100	23	9515,2101,2091,2081,9712
824_944	0.23	2.09	1,081,522	824000.00	825999.99	944000.00	945999.99	540.78	654.63	-14381430.24	-14183893.80	915,970	130,773	32,318	2,461	01	860	23	9515,2091,9712,2101,2111,2121
824_946	0.22	2.13	1,076,046	824000.00	825999.99	946000.00	947999.99	550.44	673.06	-14381436.55	-14200381.32	880,892	152,570	39,436	3,148	01	5,100	23	2111,9712,9515,2121,2101,2131
824_948	0.22	2.12	929,064	824000.00	825999.99	948000.00	949999.99	581.26	679.70	-14381443.13	-14204404.78	890,112	29,594	8,439	919	01	280	29	2121,9515,9712,2131,2141
824_950	0.22	2.12	909,082	824000.00	825999.99	950000.00	951999.99	573.40	668.78	-14381449.67	-14207312.68	887,539	16,868	4,298	377	01	117	29	2141,2131,9712,9515,2151
824_952	0.22	2.13	928,559	824000.00	825999.99	952000.00	953999.99	564.37	681.37	-14381456.16	-14208058.28	880,325	37,910	9,514	810	01	101	29	2141,9515,2151,9712,2161
824_954	0.23	2.08	1,149,006	824000.00	825999.99	954000.00	955999.99	554.26	682.14	-14381462.63	-14211046.22	921,738	175,867	47,605	3,796	01	5,100	25	9712,9515,2161,2151,2173
824_956	0.26	1.95	1,412,513	824000.00	825999.99	956000.00	957999.99	548.40	690.62	-14381469.16	-14211833.07	1,056,954	265,952	81,423	8,184	01	5,100	23	2173,2161,9515,9712,2182,2183

0.0 Report on LAS Statistics (By Tile) - continued

TNAME	Point Density	Average GSD	Total Points	X Min	X Max	Y Min	Y Max	Z Min	Z MAX	GPS Min	GPS Max	1st Returns	2nd Returns	3rd Returns	Other Returns	Min Int	Max Int	Mean Int	Flightlines
824_958	0.28	1.89	1,258,450	824000.00	825999.99	958000.00	959999.99	550.48	699.39	-14381475.61	-14202164.72	1,122,235	102,923	30,233	3,059	01	3,480	27	
																			2183,2173,9515,2182,9712,2192
824_960	0.25	2.01	1,074,788	824000.00	825999.99	960000.00	961999.99	553.96	682.99	-14381481.91	-14202163.99	993,115	61,886	18,014	1,773	01	190	30	
																			2182,9515,2192,9712,2183,2202
824_962	0.24	2.06	970,878	824000.00	825999.99	962000.00	963999.99	565.06	672.54	-14381488.04	-14202163.83	939,068	23,769	7,268	773	01	180	34	
																			2192,9712,2202,9515,2212
824_964	0.23	2.08	992,356	824000.00	825999.99	964000.00	965999.99	584.58	689.43	-14381494.52	-14205273.56	921,397	50,386	17,882	2,691	01	98	32	
																			9712,2212,2222,9515,2202,2232
824_966	0.18	2.34	847,720	824000.00	825999.99	966000.00	967999.99	597.35	703.47	-14381501.31	-14209126.87	730,032	81,691	30,762	5,235	01	4,400	37	
																			2232,2222,9712,2242
824_968	0.14	2.71	614,846	824000.00	825999.99	968000.00	969999.99	613.47	711.78	-14381502.52	-14209861.95	545,414	48,905	17,388	3,139	01	1,280	35	
																			2232,2242,9712,2252
824_970	0.12	2.87	491,618	824000.00	825999.99	970000.00	971999.98	619.02	697.83	-14372995.05	-14213287.83	486,004	4,271	1,165	178	01	520	37	
																			2242,2252,2262
824_972	0.12	2.91	472,764	824000.00	825999.99	972000.00	973999.99	609.13	648.80	-14373740.88	-14369912.61	472,753	11	00	00	01	89	39	
																			2262,2252,2272
824_974	0.12	2.89	497,829	824000.00	825999.99	974000.00	975999.99	617.65	712.02	-14376791.39	-14372987.60	479,481	12,503	4,861	984	01	108	53	
																			2262,2272,2282
824_976	0.12	2.86	517,081	824000.00	825999.99	976000.00	977999.99	621.55	716.26	-14377576.69	-14373733.51	489,755	17,753	7,713	1,860	01	140	61	
																			2282,2272,2292
824_978	0.13	2.81	548,317	824000.00	825999.99	978000.00	979999.99	604.02	710.29	-14528590.38	-14376783.85	505,686	27,872	11,933	2,826	01	103	50	
																			2292,2282,2302,2311
824_980	0.13	2.82	503,569	824000.00	825999.99	980000.00	981999.99	605.62	671.06	-14528590.36	-14377569.53	502,822	639	104	04	01	95	45	
																			2302,2311,2292,2321
824_982	0.13	2.74	558,314	824000.00	825999.99	982000.00	983999.98	587.36	680.71	-14528589.91	-14524960.03	534,498	15,424	6,888	1,504	01	1,580	45	
																			2321,2311,2331
824_984	0.14	2.71	730,866	824000.00	825999.99	984000.00	985999.99	550.31	681.13	-14529860.54	-14521879.24	545,575	125,765	50,362	9,164	01	170	34	
																			2321,2331,9510,2341
824_986	0.14	2.71	621,818	824000.00	825999.99	986000.00	987999.99	567.39	685.99	-14529867.83	-14521878.96	546,692	51,725	19,896	3,505	01	157	34	
																			2341,2331,9510,2351
824_988	0.14	2.64	650,894	824000.01	825999.99	988000.00	989999.99	567.09	691.18	-14529874.49	-14521878.85	575,685	55,953	17,106	2,150	01	1,140	26	
																			2351,9510,2341,2361
824_990	0.13	2.77	680,550	824000.00	825999.99	990000.00	991999.99	547.05	698.32	-14529881.32	-14525791.39	522,727	123,516	31,924	2,383	01	1,220	20	
																			2361,2351,9510,2371

0.0 Report on LAS Statistics (By Tile) - continued

TNAME	Point Density	Average GSD	Total Points	X Min	X Max	Y Min	Y Max	Z Min	Z MAX	GPS Min	GPS Max	1st Returns	2nd Returns	3rd Returns	Other Returns	Min Int	Max Int	Mean Int	Flightlines
824_992	0.14	2.73	709,161	824000.00	825999.99	992000.00	993999.99	547.84	686.45	-14529888.38	-14522592.13	538,757	133,277	34,325	2,802	01	108	19	9510,2371,2361,2381
824_994	0.13	2.75	606,866	824000.00	825999.99	994000.00	995999.99	548.69	698.91	-14615569.86	-14522127.21	527,608	63,610	14,641	1,007	01	1,160	22	2371,2381,9510,2391,9503
824_996	0.13	2.81	648,270	824000.00	825999.98	996000.01	997999.99	549.90	681.41	-14598463.78	-14522126.89	508,315	112,613	25,487	1,855	01	2,700	20	2401,2391,9510,2411
824_998	0.12	2.93	467,385	824000.00	825999.97	998000.00	999999.98	551.12	597.30	-14598959.34	-14522128.21	467,320	65	00	00	01	2,900	28	9510,2401,2411,2391,2421
826_1000	0.12	2.91	657,214	826000.00	827999.99	1000000.00	1001999.99	552.90	692.54	-14601968.38	-14598450.16	471,518	144,392	38,278	3,026	01	4,960	17	2421,2411,2431
826_1002	0.13	2.80	714,233	826000.00	827999.99	1002000.00	1003999.99	554.35	698.03	-14602486.90	-14598959.40	511,521	154,340	44,498	3,874	01	4,000	19	2421,2431,2441
826_1004	0.11	2.99	530,745	826000.00	827999.99	1004000.00	1005999.99	555.72	677.19	-14605546.35	-14601960.98	447,466	61,009	20,035	2,235	01	2,000	24	2441,2431,2451
826_1006	0.12	2.92	568,454	826000.00	827999.99	1006000.00	1007999.99	558.52	675.35	-14616058.61	-14602480.14	468,736	79,338	18,715	1,665	01	1,100	23	2451,2441,2462
826_1008	0.12	2.84	500,586	826000.00	827999.98	1008000.00	1009999.99	585.34	684.21	-14620866.40	-14605539.21	497,656	2,744	168	18	01	63	30	2451,2462,2471
826_1010	0.12	2.86	514,557	826000.00	827999.99	1010000.00	1011999.99	593.01	716.58	-14621416.76	-14616051.19	488,772	20,244	5,151	390	01	1,060	29	2462,2471,2481
826_1012	0.11	3.02	439,204	826000.00	827999.99	1012000.00	1013999.99	609.61	679.86	-14630258.74	-14620858.35	438,764	382	57	01	01	55	32	2481,2471,2491,2501
826_1014	0.12	2.86	490,810	826000.01	827999.99	1014000.01	1015999.99	616.36	664.89	-14633354.43	-14624440.18	490,769	41	00	00	01	71	37	2501,2491,2511
826_1016	0.12	2.85	492,840	826000.00	827999.99	1016000.00	1017999.99	615.02	659.37	-14633944.04	-14624440.18	492,799	41	00	00	01	121	39	2501,2511,2491,2521
826_1018	0.12	2.88	483,223	826000.00	827999.98	1018000.00	1019999.98	617.95	668.71	-14637048.92	-14633347.10	482,932	265	25	01	01	90	41	2511,2521,2531
826_1020	0.12	2.86	504,264	826000.00	827999.99	1020000.00	1021999.99	609.14	699.51	-14637644.16	-14633936.28	489,765	10,582	3,353	564	01	94	46	2521,2531,2541
826_1022	0.14	2.70	591,797	826000.00	827999.99	1022000.00	1023999.99	613.65	731.52	-14640772.69	-14637041.68	547,231	29,458	12,230	2,878	01	100	48	2531,2541,2551
826_1024	0.12	2.87	489,931	826000.00	827999.99	1024000.00	1025999.99	621.83	725.86	-14641354.90	-14637636.68	485,832	2,593	1,177	329	01	106	53	2551,2541,2561

0.0 Report on LAS Statistics (By Tile) - continued

TNAME	Point Density	Average GSD	Total Points	X Min	X Max	Y Min	Y Max	Z Min	Z MAX	GPS Min	GPS Max	1st Returns	2nd Returns	3rd Returns	Other Returns	Min Int	Max Int	Mean Int	Flightlines
826_1026	0.12	2.91	472,412	826000.00	827999.99	1026000.00	1027999.99	640.05	695.48	-14680301.83	-14640764.93	472,373	38	01	00	01	77	47	2561,2551,2571
826_1028	0.13	2.76	525,333	826000.01	827999.99	1028000.00	1029999.99	629.15	703.09	-14683396.83	-14641347.45	523,742	1,106	422	63	01	75	41	2561,2571,2581,2591
826_1030	0.12	2.85	491,682	826000.00	827999.99	1030000.00	1031999.99	654.05	712.52	-14685517.37	-14680294.85	491,071	477	129	05	01	70	40	2591,2581,2571,2601
826_1032	0.12	2.86	488,883	826000.00	827999.98	1032000.00	1033999.99	661.74	696.27	-14685999.85	-14683389.70	488,881	02	00	00	01	77	38	2591,2601,2611
826_1034	0.13	2.79	515,572	826000.00	827999.99	1034000.00	1035999.99	656.37	694.18	-14688088.09	-14685513.32	515,572	00	00	00	14	79	47	2611,2601,2621
826_1036	0.15	2.61	587,323	826000.00	827999.99	1036000.00	1037999.99	662.52	710.59	-14690630.92	-14685992.15	586,876	415	32	00	01	94	46	2611,2621,2632,2631
826_1038	0.19	2.31	758,327	826000.00	827999.99	1038000.00	1039999.99	672.49	756.00	-14698264.32	-14688080.48	747,419	8,528	2,217	163	01	118	52	2632,2621,2631,2641
826_1040	0.15	2.60	594,823	826000.01	827999.99	1040000.00	1041999.99	668.01	768.49	-14698896.18	-14688567.71	591,030	2,885	800	108	01	2,280	46	2632,2641,2631,2651
826_1042	0.13	2.76	525,070	826000.00	827999.99	1042000.00	1043999.99	661.43	729.32	-14701213.79	-14698256.83	524,598	323	124	25	01	87	42	2651,2641,2661
826_1044	0.13	2.79	515,344	826000.00	827999.99	1044000.00	1045999.99	659.50	721.77	-14704755.97	-14698888.77	515,318	24	02	00	01	85	45	2661,2651,2671,2681
826_1046	0.13	2.75	529,462	826000.00	827999.99	1046000.00	1047999.99	672.73	725.07	-14716834.95	-14701206.07	529,461	01	00	00	08	88	48	2681,2671,2661,2691
826_1048	0.13	2.73	537,815	826000.00	827999.99	1048000.00	1049999.99	675.94	746.92	-14717425.29	-14701909.04	535,645	1,573	528	69	01	160	45	2691,2681,2671,2701
826_1050	0.12	2.86	522,625	826000.00	827999.99	1050000.00	1051999.99	676.74	759.98	-14719629.56	-14716827.28	490,891	21,976	8,411	1,347	01	88	39	2691,2701,2711
826_1052	0.12	2.91	471,252	826000.00	827999.99	1052000.00	1053999.99	695.36	744.27	-14719629.42	-14705409.19	471,111	139	02	00	01	89	42	2701,2711,2721
826_1054	0.12	2.87	493,983	826000.00	827999.99	1054000.00	1055999.99	693.35	763.49	-14719628.95	-14705408.97	487,206	4,470	1,948	359	01	150	50	2711,2721,2731
826_1056	0.12	2.89	479,616	826000.00	827999.99	1056000.00	1057999.99	708.03	743.86	-14707728.79	-14194938.42	479,616	00	00	00	06	117	53	2721,2731,2741
826_1058	0.12	2.84	496,622	826000.00	827999.99	1058000.00	1059999.99	724.77	748.91	-14707728.66	-14194938.70	496,620	02	00	00	01	93	33	2731,2741,2751

0.0 Report on LAS Statistics (By Tile) - continued

TNAME	Point Density	Average GSD	Total Points	X Min	X Max	Y Min	Y Max	Z Min	Z MAX	GPS Min	GPS Max	1st Returns	2nd Returns	3rd Returns	Other Returns	Min Int	Max Int	Mean Int	Flightlines
826_1060	0.12	2.88	483,496	826000.00	827999.98	1060000.00	1061999.99	724.35	807.24	-14200298.46	-14194939.20	481,026	1,740	649	81	01	64	29	2741,2751,2761,2771
826_1062	0.12	2.86	487,839	826000.00	827999.99	1062000.00	1063999.99	722.90	794.96	-14200300.37	-14197118.14	487,777	46	15	01	01	60	30	2751,2761,2771
826_1064	0.11	2.98	449,149	826000.00	827999.99	1064000.00	1065999.99	737.55	749.58	-14203064.40	-14200293.07	449,149	00	00	00	01	48	22	2771,2781,2791
826_1066	0.13	2.81	507,975	826000.00	827999.99	1066000.01	1067999.99	736.05	750.95	-14203673.44	-14200885.72	507,974	01	00	00	03	56	27	2791,2781,2801
826_1068	0.12	2.89	480,421	826000.00	827999.99	1068000.01	1069999.99	725.50	743.48	-14205823.30	-14203057.44	480,420	01	00	00	07	380	28	2801,2791,2811
826_1070	0.12	2.89	481,170	826000.00	827999.99	1070000.00	1071999.99	726.89	791.47	-14720204.33	-14203666.42	480,166	740	224	40	01	173	36	2801,2811,2821
826_1072	0.12	2.88	483,553	826000.00	827999.99	1072000.00	1073999.98	726.65	795.88	-14722424.59	-14205815.87	482,093	1,061	332	67	01	89	39	2811,2821,2831
826_1074	0.12	2.84	496,030	826000.00	827999.99	1074000.00	1075999.99	725.42	732.23	-14723010.94	-14720196.60	496,030	00	00	00	21	95	51	2821,2831,2841
826_1076	0.12	2.84	494,912	826000.00	827999.98	1076000.00	1077999.99	724.68	757.36	-14725217.65	-14722417.00	494,904	08	00	00	01	99	54	2841,2831,2851
826_1078	0.13	2.82	507,922	826000.00	827999.99	1078000.00	1079999.99	722.39	785.30	-14725812.76	-14723002.86	502,767	3,410	1,495	250	01	102	52	2841,2851,2862
826_1080	0.13	2.82	503,325	826000.00	827999.99	1080000.00	1081999.99	720.62	726.97	-14728632.31	-14725210.09	503,325	00	00	00	25	111	65	2851,2872,2862,2882
826_1082	0.12	2.89	479,182	826000.00	827999.99	1082000.02	1083999.99	719.56	727.10	-14728632.28	-13139676.26	479,182	00	00	00	20	90	48	2872,2882,2891
826_1084	0.13	2.73	536,581	826000.00	827999.98	1084000.00	1085999.99	717.20	724.90	-14728631.72	-13139676.29	536,580	01	00	00	18	68	38	2891,2882,2901
826_1086	0.13	2.82	502,642	826000.00	827999.99	1086000.00	1087999.99	715.57	811.47	-13142503.23	-13139676.68	502,357	281	04	00	01	82	42	2891,2901,2911
826_1088	0.13	2.80	510,673	826000.00	827999.99	1088000.00	1089999.99	713.72	722.68	-15059119.08	-13140385.27	510,667	06	00	00	10	84	41	2901,2911,2921
826_926	0.13	2.74	578,685	826000.00	827999.99	926000.00	927999.99	543.37	661.82	-14193885.83	-14183241.53	533,619	31,570	11,602	1,894	01	1,620	43	1991,2001,2011
826_928	0.13	2.80	569,654	826000.00	827999.99	928000.00	929999.99	567.09	662.46	-14193885.26	-13951033.81	510,584	38,685	16,761	3,624	01	400	43	2011,2001,2021

0.0 Report on LAS Statistics (By Tile) - continued

TNAME	Point Density	Average GSD	Total Points	X Min	X Max	Y Min	Y Max	Z Min	Z MAX	GPS Min	GPS Max	1st Returns	2nd Returns	3rd Returns	Other Returns	Min Int	Max Int	Mean Int	Flightlines
826_930	0.13	2.83	570,173	826000.00	827999.99	930000.00	931999.99	548.94	656.57	-14193884.19	-13951032.81	499,217	43,817	21,346	5,793	01	101	37	2021,2031,2011
826_932	0.07	3.83	294,895	826000.00	827999.99	932000.00	933999.99	559.22	662.88	-14176459.68	-13568069.09	272,176	15,172	6,056	1,491	01	101	30	2031,2041,2051
826_934	0.12	2.94	495,235	826000.00	827999.99	934000.00	935999.99	560.20	665.36	-14177315.90	-13568069.04	462,524	26,173	6,151	387	01	88	25	2041,2051,2061
826_936	0.11	2.99	563,882	826000.00	827999.98	936000.00	937999.99	533.87	683.81	-14180209.39	-14176452.32	446,742	94,833	20,966	1,341	01	780	21	2051,2061,2071
826_938	0.12	2.92	695,544	826000.01	827999.99	938000.00	939999.99	531.77	676.74	-14180965.27	-14177308.62	469,586	180,859	42,510	2,589	01	620	16	2061,2071,2081
826_940	0.12	2.91	564,490	826000.00	827999.99	940000.00	941999.99	528.98	673.96	-14211793.46	-14180202.29	471,316	73,176	18,538	1,460	01	1,300	23	2081,2071,2091,9515
826_942	0.13	2.81	575,045	826000.00	827999.98	942000.01	943999.99	534.35	664.72	-14381424.03	-14180956.82	506,419	54,603	13,060	963	01	53	24	2091,2081,9515,2101,9712
826_944	0.15	2.60	615,420	826000.00	827999.99	944000.00	945999.99	553.90	667.46	-14381430.32	-14183886.83	591,271	18,951	4,833	365	01	88	25	2101,9712,9515,2091,2111,2121
826_946	0.15	2.56	633,663	826000.00	827999.99	946000.00	947999.99	579.15	686.26	-14381436.61	-14200382.25	610,099	17,504	5,461	599	01	55	24	9712,2121,9515,2111,2101,2131
826_948	0.15	2.57	658,235	826000.00	827999.99	948000.00	949999.99	580.58	690.50	-14381443.21	-14204412.31	605,900	37,029	13,575	1,731	01	920	24	2131,9515,2121,9712,2141
826_950	0.16	2.52	640,713	826000.00	827999.99	950000.00	951999.99	585.73	678.01	-14381449.82	-14207305.77	629,845	8,558	2,150	160	01	54	26	9515,2131,2141,9712,2151
826_952	0.15	2.55	671,337	826000.00	827999.99	952000.00	953999.99	580.99	690.24	-14381456.36	-14208066.05	616,921	41,557	11,741	1,118	01	59	22	2141,9712,2151,9515,2161
826_954	0.17	2.44	804,454	826000.00	827999.99	954000.00	955999.99	566.52	689.53	-14381462.88	-14211039.18	671,080	103,046	28,065	2,263	01	183	22	9515,9712,2151,2161,2173
826_956	0.22	2.14	1,226,801	826000.00	827999.99	956000.00	957999.99	577.51	715.72	-14381469.40	-14211834.28	873,122	267,045	79,453	7,181	01	5,100	22	2161,9712,9515,2173,2182,2183
826_958	0.25	2.02	1,204,720	826000.00	827999.99	958000.00	959999.99	563.63	714.09	-14381475.86	-14202172.62	984,753	166,608	48,487	4,872	01	500	27	2173,9712,2183,9515,2182,2192
826_960	0.21	2.18	946,232	826000.00	827999.99	960000.00	961999.99	555.74	662.54	-14381482.18	-14202171.84	842,760	77,744	22,748	2,980	01	420	28	9515,2192,2183,9712,2182,2202
826_962	0.20	2.26	834,982	826000.00	827999.99	962000.00	963999.99	562.37	673.02	-14381488.35	-14202171.75	781,288	37,523	14,060	2,111	01	480	31	2192,2202,9515,9712,2212

0.0 Report on LAS Statistics (By Tile) - continued

TNAME	Point Density	Average GSD	Total Points	X Min	X Max	Y Min	Y Max	Z Min	Z MAX	GPS Min	GPS Max	1st Returns	2nd Returns	3rd Returns	Other Returns	Min Int	Max Int	Mean Int	Flightlines
826_964	0.20	2.26	806,586	826000.00	827999.99	964000.00	965999.99	581.59	698.04	-14381494.93	-14205266.35	781,214	18,740	5,815	817	01	92	32	
																			9712,9515,2222,2212,2202,2232
826_966	0.18	2.35	799,395	826000.00	827999.99	966000.00	967999.99	593.43	702.13	-14381501.70	-14209119.73	726,763	48,870	20,051	3,711	01	86	38	
																			2222,9712,2232,2242
826_968	0.14	2.68	595,184	826000.00	827999.99	968000.00	969999.99	598.15	685.61	-14381502.53	-14209869.78	556,895	26,241	10,241	1,807	01	140	37	
																			2232,9712,2242,2252
826_970	0.13	2.73	538,978	826000.00	827999.99	970000.00	971999.98	603.27	682.66	-14372988.07	-14213280.20	536,949	1,931	97	01	01	95	38	
																			2242,2252,2262
826_972	0.12	2.87	495,252	826000.00	827999.99	972000.00	973999.98	608.02	684.28	-14373748.27	-14369919.59	487,373	5,961	1,632	286	01	90	40	
																			2252,2262,2272
826_974	0.12	2.91	478,556	826000.00	827999.99	974000.00	975999.99	619.65	696.88	-14376784.24	-14372980.45	474,017	3,347	1,009	183	01	91	47	
																			2262,2272,2282
826_976	0.13	2.77	547,840	826000.00	827999.99	976000.00	977999.99	620.15	711.01	-14380681.62	-14373740.88	520,487	19,210	6,740	1,403	01	220	53	
																			2272,2282,2292,2302
826_978	0.13	2.75	579,804	826000.00	827999.99	978000.00	979999.99	585.30	705.15	-14380682.53	-14376776.79	530,049	32,404	14,124	3,227	01	110	50	
																			2282,2302,2292
826_980	0.12	2.91	557,566	826000.00	827999.99	980000.00	981999.99	573.99	701.29	-14528582.30	-14377576.83	471,612	57,800	23,338	4,816	01	1,360	39	
																			2302,2311,2292,2321
826_982	0.13	2.75	595,022	826000.00	827999.99	982000.00	983999.99	557.05	673.51	-14528581.90	-14524952.46	528,477	44,177	18,551	3,817	01	134	48	
																			2321,2311,2331
826_984	0.13	2.80	757,103	826000.00	827999.97	984000.00	985999.99	545.59	692.67	-14525445.10	-14521886.81	508,702	162,360	70,728	15,313	01	145	33	
																			2331,2321,2341
826_986	0.12	2.90	560,157	826000.00	827999.99	986000.00	987999.99	548.55	675.54	-14529343.12	-14521886.51	476,403	57,332	22,095	4,327	01	180	36	
																			2341,2331,2351
826_988	0.13	2.82	605,853	826000.00	827999.99	988000.00	989999.99	544.90	675.17	-14529343.03	-14521886.37	504,610	77,198	21,795	2,250	01	5,100	24	
																			2341,2351,2361
826_990	0.13	2.83	541,790	826000.00	827999.99	990000.00	991999.99	545.62	672.63	-14529342.71	-14525784.16	500,739	31,866	8,482	703	01	2,280	23	
																			2351,2361,2371
826_992	0.12	2.88	666,024	826000.00	827999.99	992000.01	993999.99	547.50	668.64	-14526306.05	-14522599.23	484,021	142,305	36,803	2,895	01	5,100	19	
																			2371,2361,2381
826_994	0.12	2.87	564,806	826000.00	827999.99	994000.00	995999.99	548.13	670.67	-14595009.02	-14522119.68	485,080	61,515	16,784	1,427	01	122	21	
																			2371,2381,2391,2401
826_996	0.13	2.78	550,195	826000.00	827999.99	996000.00	997999.99	550.52	666.04	-14598457.06	-14522119.26	516,364	25,466	7,610	755	01	260	25	
																			2401,2391,2381,2411

0.0 Report on LAS Statistics (By Tile) - continued

TNAME	Point Density	Average GSD	Total Points	X Min	X Max	Y Min	Y Max	Z Min	Z MAX	GPS Min	GPS Max	1st Returns	2nd Returns	3rd Returns	Other Returns	Min Int	Max Int	Mean Int	Flightlines
826_998	0.11	3.05	511,216	826000.00	827999.99	998000.00	999999.99	553.59	685.53	-14598966.40	-14522119.26	430,959	62,089	16,828	1,340	01	144	22	2401,2411,2391,2421
828_1000	0.11	2.96	582,145	828000.00	829999.99	1000000.00	1001999.99	573.09	715.40	-14601960.88	-14598442.98	456,723	99,490	24,252	1,680	01	140	20	2411,2421,2431
828_1002	0.12	2.84	625,601	828000.00	829999.99	1002000.00	1003999.99	567.68	709.98	-14602494.11	-14598966.27	494,654	99,525	28,739	2,683	01	3,980	22	2431,2421,2441
828_1004	0.12	2.87	705,532	828000.00	829999.99	1004000.00	1005999.99	560.31	724.01	-14605539.01	-14601953.56	485,229	164,061	51,306	4,936	01	2,800	18	2441,2431,2451
828_1006	0.13	2.81	621,896	828000.00	829999.99	1006000.00	1007999.99	566.24	693.79	-14616065.85	-14602487.03	507,969	88,888	23,339	1,700	01	1,480	23	2451,2441,2462
828_1008	0.12	2.85	491,719	828000.00	829999.99	1008000.01	1009999.99	595.27	647.40	-14621420.13	-14605531.47	490,957	686	75	01	01	54	27	2451,2462,2471,2481
828_1010	0.13	2.77	520,642	828000.00	829999.99	1010000.00	1011999.99	601.62	637.22	-14621424.25	-14616058.40	520,639	03	00	00	01	57	31	2471,2462,2481
828_1012	0.12	2.94	468,528	828000.00	829999.99	1012000.00	1013999.99	621.48	729.92	-14630260.83	-14620850.49	462,812	4,419	1,174	123	01	108	30	2471,2481,2491,2501
828_1014	0.12	2.87	486,303	828000.00	829999.99	1014000.00	1015999.99	639.97	655.47	-14633347.20	-14621423.74	486,294	09	00	00	03	58	29	2491,2501,2481,2511
828_1016	0.12	2.84	496,325	828000.00	829999.98	1016000.00	1017999.99	631.27	667.07	-14633951.33	-14624436.61	496,270	54	01	00	02	69	37	2501,2511,2491,2521
828_1018	0.12	2.86	488,488	828000.00	829999.99	1018000.00	1019999.99	631.21	699.10	-14637041.63	-14633339.98	487,525	872	89	02	01	420	41	2511,2521,2531
828_1020	0.13	2.83	509,598	828000.00	829999.99	1020000.00	1021999.99	632.39	706.32	-14637651.45	-14633943.71	499,755	8,018	1,721	104	01	187	46	2521,2531,2541
828_1022	0.14	2.73	540,048	828000.00	829999.99	1022000.00	1023999.99	646.65	720.81	-14640765.32	-14637034.46	538,341	1,377	294	36	01	240	45	2531,2541,2551
828_1024	0.12	2.88	482,150	828000.00	829999.99	1024000.00	1025999.99	650.18	683.25	-14641362.33	-14637644.00	482,150	00	00	00	07	88	49	2551,2541,2561
828_1026	0.12	2.90	475,696	828000.00	829999.99	1026000.00	1027999.99	653.52	710.05	-14680309.10	-14640757.35	475,606	90	00	00	01	78	45	2551,2561,2571
828_1028	0.13	2.77	525,154	828000.00	829999.99	1028000.00	1029999.99	660.20	762.48	-14683404.04	-14641354.68	520,655	3,509	854	136	01	99	38	2571,2561,2581,2591
828_1030	0.12	2.86	489,523	828000.00	829999.99	1030000.00	1031999.98	662.20	727.70	-14685513.78	-14680302.02	489,156	349	17	01	01	74	39	2591,2581,2571,2601

0.0 Report on LAS Statistics (By Tile) - continued

TNAME	Point Density	Average GSD	Total Points	X Min	X Max	Y Min	Y Max	Z Min	Z MAX	GPS Min	GPS Max	1st Returns	2nd Returns	3rd Returns	Other Returns	Min Int	Max Int	Mean Int	Flightlines
828_1032	0.13	2.81	506,758	828000.00	829999.99	1032000.00	1033999.99	688.11	757.20	-14686007.11	-14683396.84	505,685	940	120	13	01	260	42	2601,2591,2611
828_1034	0.13	2.79	519,213	828000.00	829999.99	1034000.00	1035999.99	676.18	769.92	-14688080.74	-14685506.05	514,790	3,202	1,069	152	01	108	44	2611,2601,2621
828_1036	0.15	2.59	600,051	828000.00	829999.99	1036000.00	1037999.99	678.50	765.04	-14690623.70	-14685999.47	597,618	1,910	476	47	01	101	51	2611,2621,2631,2632
828_1038	0.19	2.32	754,768	828000.00	829999.99	1038000.00	1039999.99	690.24	779.63	-14698257.23	-14688073.16	744,599	8,405	1,591	173	01	115	54	2631,2621,2632,2641
828_1040	0.14	2.64	575,888	828000.00	829999.99	1040000.00	1041999.99	701.89	762.38	-14698903.80	-14688575.01	575,539	334	15	00	01	104	41	2632,2641,2631,2651
828_1042	0.13	2.76	523,809	828000.00	829999.99	1042000.00	1043999.98	685.10	755.16	-14701206.47	-14698249.62	523,662	146	01	00	01	77	42	2641,2651,2661
828_1044	0.13	2.82	524,336	828000.00	829999.99	1044000.00	1045999.99	680.98	899.62	-14704748.88	-14698896.42	504,900	14,136	4,691	609	01	148	46	2651,2661,2671,2681
828_1046	0.13	2.76	525,568	828000.00	829999.99	1046000.00	1047999.99	709.51	762.08	-14799306.23	-14701198.89	525,488	80	00	00	01	160	42	2681,2671,2661,9501,2691
828_1048	0.16	2.47	654,319	828000.00	829999.99	1048000.00	1049999.99	705.56	746.42	-14799303.92	-14701920.22	654,267	52	00	00	01	98	37	2681,2691,9501,2671,2701
828_1050	0.15	2.57	606,991	828000.00	829999.99	1050000.00	1051999.99	691.86	737.14	-14799297.19	-14716819.81	606,956	35	00	00	01	91	33	2701,2691,9501,2711
828_1052	0.15	2.58	603,688	828000.00	829999.99	1052000.00	1053999.99	706.48	761.50	-14799290.93	-14705416.46	603,438	216	30	04	01	92	35	2701,2711,9501,2721
828_1054	0.17	2.46	663,810	828000.00	829999.99	1054000.00	1055999.99	711.24	759.00	-14799284.87	-14705416.18	663,747	60	03	00	01	93	42	2711,2721,9501,2731
828_1056	0.15	2.55	621,147	828000.00	829999.99	1056000.00	1057999.99	718.35	804.27	-14799277.96	-14194945.54	615,645	4,357	1,059	86	01	179	50	2721,2731,9501,2741
828_1058	0.15	2.58	601,395	828000.00	829999.99	1058000.00	1059999.99	736.16	810.75	-14799271.35	-14194945.71	601,333	52	09	01	01	95	33	2731,2741,9501,2751
828_1060	0.15	2.62	585,178	828000.00	829999.99	1060000.00	1061999.99	737.29	791.68	-14799265.03	-14194946.12	584,723	404	49	02	01	175	27	2751,2741,9501,2761
828_1062	0.13	2.77	523,796	828000.00	829999.99	1062000.00	1063999.99	735.86	802.74	-14799258.29	-14197110.91	522,670	877	226	23	01	76	26	2761,2751,9501,2771,2781
828_1064	0.14	2.64	573,385	828000.00	829999.99	1064000.00	1065999.99	732.47	758.22	-14799251.68	-14200285.73	573,384	01	00	00	01	53	22	2781,2771,9501,2791

0.0 Report on LAS Statistics (By Tile) - continued

TNAME	Point Density	Average GSD	Total Points	X Min	X Max	Y Min	Y Max	Z Min	Z MAX	GPS Min	GPS Max	1st Returns	2nd Returns	3rd Returns	Other Returns	Min Int	Max Int	Mean Int	Flightlines
828_1066	0.14	2.66	564,512	828000.00	829999.99	1066000.00	1067999.99	725.96	741.09	-14799245.54	-14200286.41	564,512	00	00	00	01	380	28	2781,2791,2771,9501,2801
828_1068	0.14	2.69	553,938	828000.00	829999.99	1068000.00	1069999.99	723.67	739.23	-14799239.33	-14203050.25	553,934	04	00	00	01	1,060	26	2801,2791,9501,2811
828_1070	0.13	2.74	531,299	828000.00	829999.99	1070000.00	1071999.99	721.91	735.07	-14799232.62	-14203673.51	531,299	00	00	00	01	80	32	2801,2811,9501,2821
828_1072	0.15	2.61	586,718	828000.00	829999.99	1072000.00	1073999.99	721.86	797.25	-14799226.13	-14205809.00	586,270	336	98	14	01	120	40	2821,2811,9501,2831
828_1074	0.14	2.72	544,809	828000.00	829999.99	1074000.00	1075999.99	719.03	798.78	-14799219.38	-14720203.80	540,009	3,320	1,248	232	01	106	53	2821,2831,9501,2841
828_1076	0.12	2.90	479,816	828000.00	829999.99	1076000.00	1077999.99	723.61	795.69	-14725210.42	-14722409.82	476,612	2,050	947	207	01	180	55	2831,2841,2851
828_1078	0.13	2.77	531,741	828000.00	829999.99	1078000.00	1079999.99	719.61	799.59	-14728018.27	-14723010.26	521,172	6,974	2,996	599	01	1,300	54	2841,2851,2862,2872
828_1080	0.13	2.82	504,805	828000.00	829999.99	1080000.00	1081999.97	719.60	727.75	-14728639.51	-14725202.83	504,805	00	00	00	06	104	51	2872,2851,2862,2882
828_1082	0.12	2.92	472,022	828000.00	829999.98	1082000.00	1083999.99	717.89	791.65	-14728639.48	-13139668.49	467,769	3,095	997	161	01	640	46	2872,2882,2891
828_1084	0.13	2.81	506,493	828000.00	829999.99	1084000.00	1085999.99	709.78	749.70	-14728638.99	-13139668.55	506,487	06	00	00	01	81	42	2891,2882,2901
828_1086	0.13	2.79	516,224	828000.00	829999.98	1086000.00	1087999.99	707.46	778.97	-13142495.55	-13139669.09	514,085	1,760	351	28	01	86	45	2901,2891,2911
828_1088	0.14	2.68	559,185	828000.00	829999.99	1088000.00	1089999.99	705.24	719.39	-15059128.59	-13140392.10	559,181	04	00	00	01	93	40	2911,2901,2921
828_926	0.13	2.75	781,738	828000.00	829999.99	926000.00	927999.99	536.26	705.02	-14193878.94	-14183235.14	529,628	164,897	72,434	14,779	01	260	30	1991,2001,2011
828_928	0.13	2.82	503,169	828000.00	829999.98	928000.00	929999.99	580.76	668.49	-14193878.30	-13951041.96	502,886	282	01	00	01	740	46	2011,2001,2021
828_930	0.13	2.77	523,169	828000.00	829999.97	930000.00	931999.99	562.59	639.12	-14193877.31	-13951041.00	521,401	1,189	487	92	01	93	47	2021,2031,2011
828_932	0.07	3.85	270,511	828000.02	829999.99	932000.00	933999.99	564.21	637.12	-14176452.90	-13568075.90	269,526	772	183	30	01	94	34	2031,2041,2051
828_934	0.12	2.93	464,960	828000.00	829999.99	934000.00	935999.99	581.32	616.31	-14177323.25	-13568075.85	464,953	07	00	00	01	53	29	2051,2041,2061

0.0 Report on LAS Statistics (By Tile) - continued

TNAME	Point Density	Average GSD	Total Points	X Min	X Max	Y Min	Y Max	Z Min	Z MAX	GPS Min	GPS Max	1st Returns	2nd Returns	3rd Returns	Other Returns	Min Int	Max Int	Mean Int	Flightlines
828_936	0.12	2.90	523,192	828000.00	829999.99	936000.00	937999.99	562.52	696.20	-14180202.70	-14176445.60	477,321	37,170	8,240	461	01	4,540	24	2051,2061,2071
828_938	0.12	2.86	619,538	828000.00	829999.98	938000.00	939999.99	546.38	670.11	-14180972.73	-14177315.93	488,967	102,739	25,991	1,841	01	1,440	20	2061,2071,2081
828_940	0.12	2.95	500,587	828000.00	829999.99	940000.00	941999.99	550.07	663.91	-14183887.47	-14180195.34	458,535	33,387	8,061	604	01	2,000	26	2081,2071,2091
828_942	0.11	2.97	613,863	828000.00	829999.99	942000.00	943999.99	535.50	664.10	-14200398.73	-14180964.17	455,012	124,048	32,042	2,761	01	117	19	2091,2081,2101
828_944	0.13	2.83	580,397	828000.00	829999.99	944000.00	945999.99	539.83	660.70	-14204429.15	-14183880.60	500,137	59,887	18,433	1,940	01	1,100	25	2101,2091,2111,2121
828_946	0.13	2.75	590,504	828000.00	829999.99	946000.00	947999.99	550.33	678.03	-14207307.64	-14200389.18	528,876	46,129	14,078	1,421	01	640	25	2101,2121,2111,2131
828_948	0.13	2.82	532,724	828000.00	829999.99	948000.00	949999.99	563.81	664.97	-14208083.08	-14204419.72	503,293	23,458	5,578	395	01	200	23	2121,2131,2141
828_950	0.12	2.85	532,076	828000.00	829999.99	950000.00	951999.99	569.27	679.67	-14211040.86	-14207299.11	491,610	29,724	9,645	1,097	01	440	25	2141,2131,2151
828_952	0.11	2.99	455,373	828000.00	829999.99	952000.00	953999.99	586.93	678.88	-14368434.77	-14208073.59	447,087	6,494	1,652	140	01	5,100	23	2141,2151,2161
828_954	0.12	2.93	466,642	828000.00	829999.99	954000.00	955999.99	597.46	659.14	-14369186.58	-14211032.24	465,091	1,405	142	04	01	53	24	2151,2161,2173
828_956	0.16	2.53	651,059	828000.00	829999.99	956000.00	957999.99	591.62	671.68	-14380638.90	-14368427.90	625,371	20,336	5,020	332	01	106	27	2173,2161,2182,2183
828_958	0.19	2.31	838,124	828000.00	829999.99	958000.00	959999.99	589.77	688.51	-14380638.85	-14202180.49	748,279	66,684	21,031	2,130	01	178	25	2183,2182,2173,2192
828_960	0.15	2.62	589,121	828000.00	829999.99	960000.00	961999.99	569.50	665.09	-14380638.75	-14202179.50	583,575	4,479	972	95	01	440	27	2182,2183,2192,2202
828_962	0.13	2.79	537,115	828000.00	829999.99	962000.00	963999.99	563.02	657.81	-14209117.17	-14202179.41	512,925	17,528	5,792	870	01	460	32	2202,2192,2212,2222
828_964	0.13	2.75	590,414	828000.00	829999.99	964000.00	965999.98	567.24	679.75	-14209886.66	-14205258.81	528,971	39,515	17,774	4,154	01	480	35	2212,2222,2202,2232
828_966	0.13	2.81	541,813	828000.00	829999.99	966000.00	967999.99	578.97	673.66	-14213282.19	-14209112.44	508,535	21,639	9,464	2,175	01	101	43	2222,2232,2242
828_968	0.13	2.83	518,451	828000.00	829999.99	968000.00	969999.99	592.56	677.23	-14381502.53	-14209877.64	498,338	12,892	5,887	1,334	01	87	39	2232,2242,9712,2252

0.0 Report on LAS Statistics (By Tile) - continued

TNAME	Point Density	Average GSD	Total Points	X Min	X Max	Y Min	Y Max	Z Min	Z MAX	GPS Min	GPS Max	1st Returns	2nd Returns	3rd Returns	Other Returns	Min Int	Max Int	Mean Int	Flightlines
828_970	0.12	2.85	529,558	828000.00	829999.99	970000.00	971999.99	592.07	704.75	-14372980.84	-14213272.74	493,050	24,869	9,792	1,847	01	84	36	2252,2242,2262
828_972	0.12	2.84	559,770	828000.00	829999.99	972000.00	973999.99	596.84	693.49	-14373755.60	-14369927.89	496,025	41,203	18,842	3,700	01	880	38	2252,2262,2272
828_974	0.12	2.85	501,062	828000.00	829999.99	974000.00	975999.99	609.14	689.90	-14376777.01	-14372973.33	493,915	5,240	1,647	260	01	720	51	2272,2262,2282
828_976	0.13	2.80	591,173	828000.00	829999.99	976000.00	977999.99	599.40	716.09	-14380675.36	-14373748.12	509,114	46,676	26,852	8,531	01	200	53	2272,2282,2292,2302
828_978	0.13	2.81	585,305	828000.00	829999.99	978000.00	979999.99	579.48	714.35	-14528569.17	-14376769.70	508,517	51,060	20,977	4,751	01	560	38	2292,2302,2282,2311
828_980	0.11	3.00	693,531	828000.01	829999.99	980000.01	981999.99	557.69	694.39	-14528574.21	-14380667.74	443,902	170,689	66,644	12,296	01	160	29	2302,2311,2321
828_982	0.12	2.87	906,176	828000.00	829999.99	982000.00	983999.99	546.64	699.82	-14528574.01	-14524944.57	485,772	255,458	131,312	33,634	01	189	29	2321,2311,2331
828_984	0.13	2.77	789,393	828000.00	829999.99	984000.00	985999.99	542.11	693.74	-14525453.03	-14521894.59	520,079	161,160	84,572	23,582	01	110	31	2331,2321,2341
828_986	0.13	2.81	717,053	828000.00	829999.99	986000.00	987999.99	542.08	678.17	-14529336.14	-14521894.07	505,019	142,097	58,484	11,453	01	177	25	2341,2331,2351
828_988	0.14	2.72	802,662	828000.00	829999.99	988000.00	989999.99	543.73	684.19	-14529336.06	-14521893.80	539,837	191,580	62,755	8,490	01	5,100	18	2341,2351,2361
828_990	0.13	2.76	697,157	828000.00	829999.99	990000.00	991999.99	548.65	681.28	-14529335.72	-14525776.44	524,757	135,666	34,225	2,509	01	5,100	20	2361,2351,2371
828_992	0.12	2.87	589,578	828000.00	829999.99	992000.01	993999.99	559.38	690.79	-14526313.51	-14522606.25	484,985	83,629	19,762	1,202	01	400	22	2371,2361,2381
828_994	0.12	2.90	646,246	828000.00	829999.99	994000.00	995999.99	562.65	718.51	-14525783.83	-14522112.36	475,335	135,733	32,859	2,319	01	198	18	2371,2381,2391
828_996	0.13	2.77	590,914	828000.00	829999.99	996000.00	997999.99	563.71	687.44	-14598449.97	-14522112.00	519,659	55,154	14,805	1,296	01	5,100	24	2391,2401,2381,2411
828_998	0.12	2.91	550,816	828000.00	829999.99	998000.00	999999.99	582.51	715.04	-14598973.35	-14522112.20	471,368	61,294	16,798	1,356	01	2,600	25	2411,2401,2391,2421
830_1000	0.15	2.58	695,482	830000.00	831999.99	1000000.00	1001999.99	565.70	686.51	-14601953.48	-14594516.72	602,355	71,744	19,739	1,644	01	1,080	23	2411,2421,9005,2431
830_1002	0.15	2.55	749,460	830000.00	831999.99	1002000.00	1004000.00	563.72	701.15	-14602501.31	-14594510.43	615,243	101,976	29,608	2,633	01	620	22	2431,2421,9005,2441

0.0 Report on LAS Statistics (By Tile) - continued

TNAME	Point Density	Average GSD	Total Points	X Min	X Max	Y Min	Y Max	Z Min	Z MAX	GPS Min	GPS Max	1st Returns	2nd Returns	3rd Returns	Other Returns	Min Int	Max Int	Mean Int	Flightlines
830_1004	0.16	2.49	777,292	830000.00	831999.99	1004000.00	1005999.99	561.90	693.06	-14605531.14	-14594503.94	645,845	99,431	28,924	3,092	01	760	23	2431,2441,9005,2451
830_1006	0.16	2.50	773,367	830000.00	831999.99	1006000.00	1007999.99	582.84	705.40	-14616072.85	-14594498.02	640,213	104,580	26,602	1,972	01	146	22	2451,2441,9005,2462
830_1008	0.15	2.59	598,473	830000.01	831999.99	1008000.00	1009999.98	593.19	661.70	-14621426.36	-14594491.87	596,872	1,211	367	23	01	53	25	2462,2451,9005,2471,2481
830_1010	0.14	2.65	569,434	830000.00	831999.99	1010000.00	1011999.99	612.95	665.90	-14621431.10	-14594485.33	569,165	236	33	00	01	56	27	2471,2462,2481,9005
830_1012	0.15	2.61	633,733	830000.00	831999.99	1012000.00	1013999.99	593.89	771.36	-14624433.31	-14594478.44	586,357	35,860	10,527	989	01	1,060	27	2481,2471,9005,2491
830_1014	0.15	2.59	749,298	830000.00	831999.99	1014000.00	1015999.99	593.12	720.03	-14633340.20	-14594472.72	596,784	110,486	37,096	4,932	01	5,100	24	2491,2481,2501,9005,2511
830_1016	0.12	2.87	488,809	830000.00	831999.99	1016000.00	1017999.99	616.90	687.26	-14633958.79	-14630267.28	487,308	1,253	230	18	01	84	40	2501,2511,2521
830_1018	0.13	2.80	513,734	830000.00	831999.99	1018000.00	1019999.99	626.84	687.88	-14637034.29	-14633332.77	509,865	2,717	1,013	139	01	85	44	2511,2521,2531
830_1020	0.13	2.81	532,871	830000.00	831999.98	1020000.00	1021999.99	633.32	722.98	-14637658.74	-14633951.11	506,584	19,666	5,992	629	01	97	49	2531,2521,2541
830_1022	0.12	2.86	500,550	830000.00	831999.99	1022000.00	1023999.99	652.65	724.61	-14640757.94	-14637027.03	489,584	8,730	2,048	188	01	106	53	2531,2541,2551
830_1024	0.12	2.86	490,719	830000.00	831999.99	1024000.00	1025999.99	662.43	709.12	-14641369.65	-14637651.32	490,050	585	83	01	01	95	48	2541,2551,2561
830_1026	0.12	2.86	489,552	830000.00	831999.99	1026000.00	1027999.99	677.66	707.74	-14680316.28	-14640750.03	489,549	03	00	00	01	79	40	2561,2551,2571
830_1028	0.13	2.78	517,732	830000.00	831999.99	1028000.00	1029999.99	683.48	697.98	-14683411.33	-14641362.00	517,732	00	00	00	14	63	34	2561,2581,2571,2591
830_1030	0.12	2.86	490,425	830000.00	831999.99	1030000.00	1031999.99	689.08	700.39	-14685501.59	-14680309.28	490,425	00	00	00	13	60	34	2591,2571,2581,2601
830_1032	0.13	2.82	503,965	830000.00	831999.99	1032000.00	1033999.99	691.85	723.78	-14686014.44	-14683404.09	503,960	05	00	00	03	84	39	2601,2591,2611
830_1034	0.13	2.78	517,009	830000.00	831999.99	1034000.01	1035999.99	692.30	705.83	-14688073.38	-14685498.81	517,009	00	00	00	11	69	36	2611,2601,2621
830_1036	0.15	2.62	581,424	830000.00	831999.99	1036000.00	1037999.99	697.19	710.96	-14690616.41	-14686006.89	581,424	00	00	00	15	90	46	2611,2621,2631,2632

0.0 Report on LAS Statistics (By Tile) - continued

TNAME	Point Density	Average GSD	Total Points	X Min	X Max	Y Min	Y Max	Z Min	Z MAX	GPS Min	GPS Max	1st Returns	2nd Returns	3rd Returns	Other Returns	Min Int	Max Int	Mean Int	Flightlines
830_1038	0.19	2.31	749,634	830000.00	831999.99	1038000.00	1039999.99	697.54	750.28	-14698249.76	-14688065.83	749,018	540	73	03	01	127	52	2632,2621,2631,2641
830_1040	0.15	2.61	587,779	830000.00	831999.99	1040000.00	1041999.99	699.70	774.67	-14698911.47	-14688582.22	586,644	836	261	38	01	102	43	2641,2632,2631,2651
830_1042	0.13	2.76	525,326	830000.00	831999.99	1042000.00	1043999.99	701.02	722.83	-14701926.12	-14698242.23	525,308	18	00	00	01	81	43	2651,2641,2661,2671
830_1044	0.13	2.81	508,719	830000.00	831999.76	1044000.00	1045999.98	702.41	760.35	-14701928.10	-14698904.01	508,232	444	38	05	01	105	49	2651,2661,2671
830_1046	0.14	2.65	569,351	830000.00	831999.99	1046000.00	1047999.99	701.86	725.73	-14799306.25	-14701191.76	569,351	00	00	00	08	93	49	2671,2681,2661,9501,2691
830_1048	0.19	2.33	739,730	830000.00	831999.99	1048000.00	1049999.99	704.94	725.72	-14799304.21	-14701920.69	739,730	00	00	00	02	172	38	2681,9501,2691,2671,2701
830_1050	0.18	2.39	700,930	830000.00	831999.99	1050000.00	1051999.99	704.56	710.56	-14799297.21	-14704739.15	700,930	00	00	00	01	107	34	2701,2691,9501,2681,2711
830_1052	0.18	2.33	735,297	830000.00	831999.99	1052000.00	1053999.99	706.44	722.10	-14799290.80	-14705423.96	735,296	01	00	00	06	72	36	2711,9501,2701,2721
830_1054	0.20	2.25	787,119	830000.00	831999.99	1054000.00	1055999.99	714.59	735.63	-14799284.70	-14705423.74	787,119	00	00	00	08	660	40	2721,9501,2711,2731
830_1056	0.18	2.37	714,183	830000.00	831999.99	1056000.01	1057999.99	715.10	778.47	-14799277.65	-14194952.60	713,227	783	143	30	01	920	46	9501,2731,2721,2741
830_1058	0.18	2.37	713,934	830000.00	831999.99	1058000.00	1059999.99	725.09	742.54	-14799271.04	-14194952.74	713,934	00	00	00	09	89	30	2741,9501,2731,2751
830_1060	0.19	2.30	753,654	830000.01	831999.99	1060000.00	1061999.99	726.84	742.00	-14799264.75	-14194953.01	753,654	00	00	00	07	53	25	2751,9501,2741,2761
830_1062	0.17	2.45	669,313	830000.00	831999.99	1062000.00	1063999.99	727.67	743.75	-14799258.03	-14197103.36	669,313	00	00	00	07	57	23	2761,2751,9501,2771,2781
830_1064	0.18	2.37	710,289	830000.00	831999.99	1064000.00	1065999.99	730.10	812.53	-14799251.49	-14200278.63	709,587	564	121	17	01	60	25	2771,9501,2781,2791
830_1066	0.18	2.36	759,657	830000.00	831999.99	1066000.00	1067999.99	727.39	795.66	-14799245.40	-14200899.99	720,637	29,219	9,057	744	01	220	20	9501,2781,2791,2801
830_1068	0.18	2.35	722,239	830000.00	831999.99	1068000.00	1069999.99	728.37	738.51	-14799239.21	-14203042.78	722,239	00	00	00	02	195	23	2791,2801,9501,2811
830_1070	0.17	2.42	697,296	830000.00	831999.99	1070000.00	1071999.99	726.82	810.37	-14799232.53	-14203681.02	685,692	9,131	2,217	256	01	1,440	28	9501,2801,2811,2821

0.0 Report on LAS Statistics (By Tile) - continued

TNAME	Point Density	Average GSD	Total Points	X Min	X Max	Y Min	Y Max	Z Min	Z MAX	GPS Min	GPS Max	1st Returns	2nd Returns	3rd Returns	Other Returns	Min Int	Max Int	Mean Int	Flightlines
830_1072	0.19	2.30	765,167	830000.00	831999.99	1072000.00	1073999.99	724.46	784.35	-14799226.06	-14205802.52	759,350	4,752	1,008	57	01	1,280	35	2811,2821,9501,2831
830_1074	0.18	2.39	720,561	830000.00	831999.98	1074000.00	1075999.99	712.93	785.26	-14799219.24	-14720211.01	698,708	15,667	5,499	687	01	188	46	9501,2831,2821,2841
830_1076	0.12	2.88	483,879	830000.00	831999.99	1076000.00	1077999.99	720.29	753.69	-14725203.27	-14722402.47	483,867	12	00	00	01	107	57	2831,2841,2851
830_1078	0.13	2.81	508,495	830000.00	831999.99	1078000.00	1079999.99	717.94	726.85	-14728013.90	-14723017.47	508,495	00	00	00	23	92	55	2851,2841,2862,2872
830_1080	0.13	2.82	503,054	830000.00	831999.99	1080000.00	1081999.98	716.16	725.58	-14728646.77	-14725195.48	503,054	00	00	00	16	90	52	2872,2851,2862,2882
830_1082	0.12	2.92	471,035	830000.00	831999.99	1082000.00	1083999.99	717.56	761.80	-14728646.71	-13139660.90	470,583	430	21	01	01	118	48	2882,2872,2891
830_1084	0.13	2.79	513,105	830000.01	831999.99	1084000.00	1085999.99	718.22	725.72	-14728646.28	-13139660.93	513,103	02	00	00	14	74	43	2882,2891,2901
830_1086	0.13	2.80	511,268	830000.00	831999.99	1086000.01	1087999.99	715.86	848.94	-13142488.04	-13139661.12	511,041	226	01	00	01	77	47	2901,2891,2911
830_1088	0.13	2.76	526,390	830000.00	831999.99	1088000.00	1089999.99	714.27	750.10	-15059136.96	-13140399.68	526,266	121	03	00	01	87	41	2901,2911,2921
830_926	0.13	2.75	932,200	830000.00	831999.99	926000.00	927999.99	522.11	674.45	-14193871.49	-14183227.05	530,765	261,829	116,920	22,686	01	76	23	1991,2001,2011
830_928	0.13	2.80	583,412	830000.00	831999.99	928000.00	929999.99	548.46	662.53	-14193871.02	-13951050.07	511,397	49,210	19,694	3,111	01	1,020	37	2011,2001,2021
830_930	0.13	2.78	533,330	830000.00	831999.99	930000.00	931999.99	566.89	660.99	-14193870.42	-13951049.06	518,378	9,757	4,297	898	01	94	37	2031,2021,2011
830_932	0.07	3.75	316,964	830000.00	831999.99	932000.00	933999.99	557.93	682.10	-14176446.04	-13568082.59	285,118	22,688	8,063	1,095	01	91	29	2031,2041,2051
830_934	0.12	2.85	494,738	830000.00	831999.99	934000.00	935999.98	586.51	660.23	-14177330.02	-13568082.51	493,557	926	231	24	01	1,020	28	2041,2051,2061
830_936	0.12	2.89	502,595	830000.00	831999.99	936000.00	937999.99	571.80	675.41	-14180196.16	-14176438.54	477,779	18,716	5,576	524	01	62	26	2061,2051,2071
830_938	0.13	2.80	542,212	830000.00	831999.99	938000.00	939999.99	562.40	673.03	-14180979.97	-14177322.97	509,487	24,825	7,241	659	01	49	22	2061,2071,2081
830_940	0.12	2.90	518,464	830000.00	831999.99	940000.00	941999.99	554.23	662.74	-14183880.76	-14180188.54	477,132	33,224	7,581	527	01	400	24	2071,2081,2091

0.0 Report on LAS Statistics (By Tile) - continued

TNAME	Point Density	Average GSD	Total Points	X Min	X Max	Y Min	Y Max	Z Min	Z MAX	GPS Min	GPS Max	1st Returns	2nd Returns	3rd Returns	Other Returns	Min Int	Max Int	Mean Int	Flightlines
830_942	0.11	3.02	480,144	830000.00	831999.99	942000.00	943999.99	553.32	666.25	-14200405.95	-14180971.86	438,551	32,229	8,604	760	01	71	26	2091,2081,2101
830_944	0.13	2.80	583,661	830000.00	831999.99	944000.00	945999.99	541.90	672.64	-14204436.55	-14183874.02	511,954	53,779	16,379	1,549	01	5,100	26	2101,2091,2111,2121
830_946	0.12	2.84	647,216	830000.00	831999.99	946000.00	947999.99	543.73	678.20	-14207301.01	-14200396.89	496,530	113,584	33,861	3,241	01	4,740	23	2121,2111,2101,2131
830_948	0.12	2.93	551,459	830000.00	831999.99	948000.00	949999.99	550.33	673.27	-14208090.53	-14204427.62	464,576	63,962	20,652	2,269	01	2,060	24	2121,2131,2141
830_950	0.12	2.91	497,643	830000.00	831999.99	950000.00	951999.98	560.85	667.76	-14211034.00	-14207292.47	473,139	19,331	4,818	355	01	3,860	25	2141,2131,2151
830_952	0.11	2.99	459,507	830000.00	831999.99	952000.00	953999.99	584.27	670.47	-14368427.57	-14208081.44	447,183	9,406	2,682	236	01	57	23	2141,2151,2161
830_954	0.12	2.92	480,215	830000.00	831999.99	954000.00	955999.99	582.90	663.00	-14369194.30	-14211025.40	470,027	8,108	1,930	150	01	54	26	2161,2151,2173
830_956	0.16	2.52	642,564	830000.00	831999.99	956000.00	957999.99	591.81	661.07	-14380631.61	-14368421.06	631,426	8,875	2,104	159	01	56	25	2173,2161,2183,2182
830_958	0.19	2.32	752,223	830000.00	831999.99	958000.00	959999.99	592.87	663.83	-14380631.56	-14202188.59	743,805	6,280	1,990	148	01	54	24	2183,2173,2182,2192
830_960	0.14	2.65	600,096	830000.00	831999.99	960000.00	961999.99	581.80	675.41	-14380631.49	-14202187.72	569,825	22,992	6,664	615	01	58	24	2182,2192,2183,2202
830_962	0.14	2.71	668,757	830000.00	831999.99	962000.00	963999.99	575.34	679.49	-14209114.11	-14202187.63	544,203	89,165	31,193	4,196	01	82	24	2202,2192,2212,2222
830_964	0.13	2.75	611,830	830000.00	831999.99	964000.00	965999.99	571.84	679.42	-14209894.21	-14205251.40	530,685	55,750	21,858	3,537	01	500	34	2222,2202,2212,2232
830_966	0.12	2.85	495,429	830000.00	831999.99	966000.00	967999.99	573.96	621.90	-14213274.56	-14209104.95	493,286	1,773	351	19	01	740	45	2232,2222,2242
830_968	0.12	2.93	500,420	830000.00	831999.99	968000.00	969999.99	579.99	690.66	-14369941.56	-14209885.10	464,702	20,984	11,268	3,466	01	87	41	2232,2242,2252
830_970	0.11	2.99	451,729	830000.00	831999.98	970000.00	971999.99	588.18	664.63	-14372973.69	-14213265.88	447,659	3,370	654	46	01	79	39	2252,2242,2262
830_972	0.12	2.91	478,124	830000.00	831999.99	972000.00	973999.99	606.10	669.69	-14373762.94	-14369935.37	473,422	2,831	1,513	358	01	82	41	2252,2262,2272
830_974	0.13	2.80	515,702	830000.00	831999.99	974000.00	975999.98	603.31	665.84	-14376769.92	-14372966.33	511,431	3,128	1,030	113	01	100	45	2272,2262,2282

0.0 Report on LAS Statistics (By Tile) - continued

TNAME	Point Density	Average GSD	Total Points	X Min	X Max	Y Min	Y Max	Z Min	Z MAX	GPS Min	GPS Max	1st Returns	2nd Returns	3rd Returns	Other Returns	Min Int	Max Int	Mean Int	Flightlines
830_976	0.13	2.78	576,670	830000.00	831999.99	976000.00	977999.99	591.98	693.68	-14377598.63	-14373755.52	517,296	34,822	19,238	5,314	01	99	47	2272,2282,2292
830_978	0.12	2.84	679,157	830000.00	831999.99	978000.00	979999.99	562.96	689.31	-14528567.37	-14376762.53	494,855	119,128	53,040	12,134	01	99	33	2302,2282,2292,2311
830_980	0.13	2.77	850,264	830000.00	831999.99	980000.00	981999.99	551.93	690.57	-14528567.37	-14380660.48	520,860	212,732	94,428	22,244	01	105	29	2311,2302,2321
830_982	0.12	2.84	760,804	830000.00	831999.99	982000.00	983999.99	551.44	702.34	-14528567.22	-14524937.31	497,029	162,117	81,289	20,369	01	116	36	2321,2311,2331
830_984	0.12	2.86	968,525	830000.00	831999.99	984000.00	985999.99	540.13	706.23	-14525460.52	-14521902.22	489,157	291,423	148,451	39,494	01	680	22	2321,2331,2341
830_986	0.13	2.83	662,752	830000.00	831999.99	986000.01	988000.00	540.09	720.30	-14594565.21	-14521901.83	500,982	115,195	40,445	6,130	01	81	29	2331,2341,2351,9005
830_988	0.14	2.70	897,359	830000.00	831999.99	988000.00	989999.99	559.63	699.42	-24271362.69	-14521901.64	546,906	269,997	73,667	6,789	01	65	17	2351,2341,9005,2361
830_990	0.13	2.79	638,090	830000.00	831999.99	990000.00	991999.99	563.47	704.51	-24271355.37	-14525768.94	512,916	96,867	26,160	2,147	01	52	21	2351,2361,9005,2371
830_992	0.13	2.81	559,223	830000.00	831999.99	992000.00	993999.99	585.88	700.67	-24271348.46	-14522613.40	506,582	39,795	11,746	1,100	01	139	24	2371,2361,9005,2381
830_994	0.14	2.72	620,546	830000.00	831999.99	994000.00	995999.99	590.15	708.45	-24271341.73	-14522104.83	539,853	61,893	17,307	1,493	01	102	21	2381,2371,9005,2391
830_996	0.14	2.70	604,579	830000.00	831999.99	996000.00	997999.99	584.80	701.59	-24271335.48	-14522104.62	546,923	43,984	12,474	1,198	01	1,140	23	2391,2381,2401,9005,2411
830_998	0.15	2.57	699,317	830000.00	831999.99	998000.01	999999.99	575.40	687.93	-14598980.44	-14522106.34	607,633	68,409	21,171	2,104	01	1,800	25	2411,2401,2391,9005,2421
832_1000	0.17	2.41	877,605	832000.00	833999.99	1000000.00	1002000.00	568.05	689.30	-14601946.24	-14594516.89	686,650	144,266	42,540	4,149	01	1,040	22	9005,2411,2421,2431
832_1002	0.17	2.43	731,416	832000.00	833999.99	1002000.00	1003999.99	571.37	676.71	-14602508.20	-14594510.47	679,365	40,233	10,863	955	01	59	29	9005,2421,2431,2441
832_1004	0.18	2.35	756,039	832000.00	833999.99	1004000.00	1005999.99	569.27	689.65	-14605523.86	-14594503.87	724,789	23,322	7,207	721	01	71	30	9005,2431,2441,2451
832_1006	0.18	2.36	719,255	832000.00	833999.99	1006000.00	1007999.99	602.99	631.06	-14616079.72	-14594497.89	719,252	03	00	00	02	800	28	9005,2451,2441,2462
832_1008	0.17	2.40	700,610	832000.00	833999.99	1008000.00	1009999.99	609.14	673.81	-14620843.76	-14594491.72	694,888	4,309	1,312	101	01	117	26	2462,2451,9005,2471

0.0 Report on LAS Statistics (By Tile) - continued

TNAME	Point Density	Average GSD	Total Points	X Min	X Max	Y Min	Y Max	Z Min	Z MAX	GPS Min	GPS Max	1st Returns	2nd Returns	3rd Returns	Other Returns	Min Int	Max Int	Mean Int	Flightlines
832_1010	0.17	2.40	800,454	832000.00	833999.99	1010000.00	1011999.99	589.97	697.72	-14621438.37	-14594485.18	696,503	78,081	23,705	2,165	01	180	25	2471,9005,2462,2481
832_1012	0.18	2.36	793,283	832000.00	833999.99	1012000.00	1013999.99	591.02	700.53	-14630282.19	-14594478.31	719,508	55,343	16,773	1,659	01	3,640	29	2481,9005,2471,2491,2501
832_1014	0.18	2.37	959,624	832000.00	833999.99	1014000.00	1016000.00	592.96	712.91	-14633332.94	-14594472.73	710,862	172,627	66,077	10,058	01	3,660	24	2491,2501,9005,2481,2511
832_1016	0.12	2.86	558,142	832000.00	833999.99	1016000.00	1017999.99	596.63	703.23	-14633966.03	-14624421.68	489,952	46,125	18,529	3,536	01	142	37	2511,2501,2491,2521
832_1018	0.13	2.80	578,969	832000.00	833999.99	1018000.00	1019999.99	604.02	707.48	-14637027.00	-14633325.60	510,609	46,960	18,383	3,017	01	720	43	2511,2521,2531
832_1020	0.12	2.85	503,988	832000.00	833999.99	1020000.00	1021999.99	614.52	701.41	-14637665.94	-14633958.29	491,432	9,752	2,522	282	01	134	54	2521,2531,2541
832_1022	0.11	3.02	506,760	832000.00	833999.99	1022000.00	1023999.99	618.57	730.17	-14640750.59	-14637019.66	439,575	45,891	18,136	3,158	01	680	52	2541,2531,2551
832_1024	0.12	2.85	495,578	832000.00	833999.98	1024000.00	1025999.99	647.40	727.60	-14641376.80	-14637658.46	492,485	2,171	743	179	01	181	57	2541,2551,2561
832_1026	0.13	2.82	503,915	832000.00	833999.99	1026000.00	1027999.99	665.31	686.48	-14680323.43	-14640742.83	503,915	00	00	00	01	82	43	2561,2551,2571
832_1028	0.13	2.83	498,642	832000.00	833999.99	1028000.00	1029999.99	676.03	693.21	-14683413.81	-14641369.26	498,641	01	00	00	09	67	33	2561,2571,2581,2591
832_1030	0.13	2.82	503,656	832000.00	833999.99	1030000.01	1031999.99	673.47	693.93	-14685498.94	-14680316.46	503,656	00	00	00	12	74	34	2581,2591,2571,2601
832_1032	0.13	2.78	517,476	832000.00	833999.98	1032000.01	1033999.99	679.38	753.28	-14686021.83	-14683411.38	516,518	802	141	15	01	520	43	2601,2591,2611
832_1034	0.13	2.83	500,940	832000.00	833999.99	1034000.00	1035999.99	683.40	698.96	-14688066.08	-14685491.48	500,940	00	00	00	13	880	46	2601,2611,2621
832_1036	0.15	2.60	600,260	832000.00	833999.99	1036000.00	1037999.99	674.47	733.63	-14690608.99	-14686014.34	594,132	4,978	1,093	57	01	101	52	2621,2611,2631,2632
832_1038	0.19	2.29	767,815	832000.00	833999.99	1038000.00	1039999.99	674.60	739.00	-14698242.10	-14688058.30	760,727	5,856	1,156	76	01	103	54	2621,2632,2631,2641
832_1040	0.15	2.61	586,661	832000.00	833999.99	1040000.00	1041999.99	689.50	707.58	-14698919.18	-14688589.52	586,661	00	00	00	06	97	39	2632,2641,2631,2651
832_1042	0.13	2.77	520,122	832000.00	833999.98	1042000.00	1043999.99	691.15	706.25	-14701191.76	-14698234.82	520,121	01	00	00	12	72	37	2641,2651,2661

0.0 Report on LAS Statistics (By Tile) - continued

TNAME	Point Density	Average GSD	Total Points	X Min	X Max	Y Min	Y Max	Z Min	Z MAX	GPS Min	GPS Max	1st Returns	2nd Returns	3rd Returns	Other Returns	Min Int	Max Int	Mean Int	Flightlines
832_1044	0.13	2.81	512,644	832001.26	833999.99	1044000.00	1045999.99	690.00	760.85	-14701935.39	-14698911.61	506,283	4,570	1,591	200	01	220	45	2661,2651,2671
832_1046	0.13	2.78	519,742	832000.00	833999.99	1046000.00	1047999.99	678.32	750.84	-14799306.25	-14701184.20	516,819	2,255	603	65	01	99	54	2671,2681,2661,9501,2691
832_1048	0.14	2.68	560,166	832000.00	833999.98	1048000.00	1049999.99	682.05	749.88	-14799304.27	-14701929.85	558,321	1,334	449	62	01	980	49	2681,2691,9501,2671,2701
832_1050	0.13	2.79	513,404	832000.00	833999.99	1050000.00	1051999.99	695.52	711.39	-14799297.21	-14716805.32	513,398	06	00	00	01	79	39	2701,2691,9501,2711
832_1052	0.13	2.74	531,726	832000.00	833999.99	1052000.01	1053999.99	704.45	718.11	-14799290.52	-14705431.32	531,726	00	00	00	08	74	39	9501,2711,2701,2721
832_1054	0.13	2.73	538,988	832000.00	833999.99	1054000.00	1055999.99	710.67	760.90	-14799284.37	-14705431.24	537,798	1,027	157	06	01	119	47	2711,9501,2721,2731
832_1056	0.13	2.79	514,793	832000.00	833999.99	1056000.00	1057999.99	714.50	771.20	-14799277.14	-14194959.15	514,124	494	150	25	01	140	47	9501,2721,2731,2741
832_1058	0.14	2.72	539,988	832000.00	833999.99	1058000.00	1059999.99	718.50	730.46	-14799270.42	-14194959.26	539,988	00	00	00	06	94	29	9501,2741,2731,2751
832_1060	0.14	2.65	570,911	832000.00	833999.99	1060000.00	1061999.99	719.65	747.60	-14799264.11	-14194959.53	570,910	01	00	00	01	54	24	2751,9501,2741,2761
832_1062	0.14	2.66	567,344	832000.00	833999.99	1062000.00	1063999.99	721.81	758.55	-14799257.36	-14197096.01	567,297	47	00	00	01	60	25	2751,9501,2761,2771,2781
832_1064	0.14	2.67	563,309	832000.00	833999.99	1064000.00	1065999.99	724.97	738.13	-14799250.92	-14200271.39	563,309	00	00	00	08	51	24	2771,9501,2781,2791
832_1066	0.14	2.67	588,863	832000.00	833999.99	1066000.00	1067999.99	717.78	799.21	-14799244.95	-14200907.10	561,611	20,987	5,862	403	01	62	27	9501,2781,2791,2801
832_1068	0.15	2.60	593,306	832000.00	833999.99	1068000.00	1069999.99	719.85	758.83	-14799238.80	-14203035.53	592,714	554	38	00	01	57	25	2801,2791,9501,2811
832_1070	0.13	2.76	523,995	832000.00	833999.99	1070000.00	1071999.99	716.99	748.18	-14799232.17	-14203688.49	523,927	59	09	00	02	940	28	9501,2811,2801,2821
832_1072	0.14	2.64	574,675	832000.00	833999.99	1072000.00	1073999.99	716.94	740.84	-14799225.91	-14205795.62	574,675	00	00	00	07	87	41	9501,2821,2811,2831
832_1074	0.15	2.58	606,198	832000.00	833999.99	1074000.00	1075999.99	703.90	758.77	-14799218.90	-14720218.38	602,503	3,177	501	17	01	95	45	2821,2831,9501,2841
832_1076	0.12	2.91	472,144	832000.00	833999.99	1076000.01	1077999.99	709.86	768.31	-14725196.13	-14722395.12	471,953	185	06	00	01	124	52	2831,2841,2851

0.0 Report on LAS Statistics (By Tile) - continued

TNAME	Point Density	Average GSD	Total Points	X Min	X Max	Y Min	Y Max	Z Min	Z MAX	GPS Min	GPS Max	1st Returns	2nd Returns	3rd Returns	Other Returns	Min Int	Max Int	Mean Int	Flightlines
832_1078	0.12	2.85	492,103	832000.00	833999.99	1078000.00	1079999.99	710.86	764.52	-14725834.43	-14723024.84	491,739	292	67	05	01	121	57	2841,2851,2862
832_1080	0.13	2.82	503,570	832000.00	833999.99	1080000.01	1081999.99	710.77	777.72	-14728654.03	-14725188.11	501,899	1,125	441	105	01	154	54	2862,2872,2851,2882
832_1082	0.13	2.80	510,255	832000.00	833999.99	1082000.00	1083999.99	711.98	741.37	-14728654.00	-13139652.89	510,249	06	00	00	01	93	54	2872,2882,2891
832_1084	0.13	2.74	531,951	832000.00	833999.99	1084000.00	1085999.99	714.78	726.29	-14728653.59	-13139652.95	531,947	04	00	00	21	90	54	2891,2882,2901
832_1086	0.13	2.76	527,067	832000.00	833999.99	1086000.00	1087999.99	714.14	758.96	-13142480.16	-13139653.31	526,799	266	02	00	01	90	54	2891,2901,2911
832_1088	0.13	2.76	524,734	832000.01	833999.99	1088000.00	1089999.99	712.78	723.42	-15059145.32	-13140406.96	524,734	00	00	00	12	78	44	2901,2911,2921
832_926	0.13	2.81	948,753	832000.00	833999.99	926000.00	927999.99	504.83	659.02	-14193863.37	-14183219.81	507,905	284,146	130,182	26,520	01	640	22	1991,2001,2011
832_928	0.13	2.78	830,647	832000.00	833999.99	928000.00	929999.99	518.64	677.72	-14193863.20	-13951058.18	516,294	203,976	91,645	18,732	01	195	30	2001,2011,2021
832_930	0.13	2.81	640,363	832000.00	833999.99	930000.00	931999.99	546.75	690.16	-14193862.89	-13951057.18	506,867	86,887	38,936	7,673	01	168	41	2031,2021,2011
832_932	0.07	3.69	431,037	832000.00	833999.98	932000.00	933999.99	535.14	661.15	-14176438.98	-13568089.45	293,788	92,507	37,315	7,427	01	83	24	2031,2041,2051
832_934	0.11	2.99	505,397	832000.00	833999.99	934000.00	935999.99	544.38	675.35	-14177337.14	-13568089.28	447,470	47,190	10,131	606	01	600	26	2041,2051,2061
832_936	0.12	2.94	482,173	832000.00	833999.99	936000.01	937999.98	557.65	668.62	-14180189.21	-14176431.53	464,020	15,055	2,898	200	01	54	27	2051,2061,2071
832_938	0.13	2.81	526,193	832000.00	833999.99	938000.00	939999.98	583.31	682.34	-14180987.60	-14177330.20	508,165	14,598	3,176	254	01	4,080	25	2061,2071,2081
832_940	0.12	2.84	547,251	832000.00	833999.99	940000.01	941999.99	577.90	751.54	-14200413.34	-14180181.19	495,746	41,083	9,686	736	01	5,100	25	2071,2081,2091,2101
832_942	0.13	2.77	524,833	832000.00	833999.99	942000.00	943999.99	584.44	668.15	-14200414.21	-14180979.69	521,177	2,876	724	56	01	56	25	2081,2091,2101
832_944	0.12	2.94	468,191	832000.00	833999.99	944000.01	945999.99	567.58	679.24	-14204441.89	-14183867.96	463,664	3,740	731	56	01	3,020	27	2091,2101,2111,2121
832_946	0.12	2.94	495,060	832000.00	833999.99	946000.00	947999.98	561.85	667.08	-14207294.49	-14200404.86	461,820	27,097	5,742	401	01	2,840	25	2121,2101,2111,2131

0.0 Report on LAS Statistics (By Tile) - continued

TNAME	Point Density	Average GSD	Total Points	X Min	X Max	Y Min	Y Max	Z Min	Z MAX	GPS Min	GPS Max	1st Returns	2nd Returns	3rd Returns	Other Returns	Min Int	Max Int	Mean Int	Flightlines
832_948	0.11	2.98	466,015	832000.00	833999.99	948000.00	949999.99	554.84	664.05	-14208098.21	-14204435.41	450,615	12,256	2,899	245	01	1,340	27	2121,2131,2141
832_950	0.12	2.86	550,043	832000.00	833999.98	950000.00	951999.99	556.70	663.57	-14211027.11	-14207285.95	490,003	44,524	14,013	1,503	01	149	28	2131,2141,2151
832_952	0.12	2.86	501,751	832000.00	833999.99	952000.00	953999.99	561.65	658.59	-14368420.85	-14208088.98	490,667	8,984	1,955	145	01	5,100	29	2141,2151,2161
832_954	0.13	2.80	525,031	832000.00	833999.99	954000.00	955999.99	572.45	668.31	-14369201.21	-14211018.49	511,854	10,490	2,471	216	01	138	25	2151,2161,2173
832_956	0.16	2.51	634,655	832000.00	833999.99	956000.00	957999.99	584.40	604.65	-14380624.44	-14368413.80	634,386	269	00	00	01	98	27	2161,2173,2183,2182
832_958	0.18	2.35	724,068	832000.00	833999.99	958000.00	959999.99	590.65	606.40	-14380624.44	-14202196.70	723,876	192	00	00	01	55	23	2173,2183,2182,2192
832_960	0.14	2.70	549,969	832000.00	833999.99	960000.00	961999.99	595.27	603.23	-14380624.42	-14202195.87	549,946	23	00	00	01	54	22	2183,2182,2192,2202
832_962	0.14	2.71	543,122	832000.00	833999.99	962000.00	963999.99	595.08	617.75	-14209106.82	-14202195.75	543,100	22	00	00	01	173	27	2212,2192,2202,2222
832_964	0.14	2.72	542,942	832000.00	833999.99	964000.00	965999.98	586.23	663.20	-14209901.99	-14205243.89	541,710	927	273	32	01	93	40	2222,2212,2202,2232
832_966	0.13	2.77	523,408	832000.00	833999.99	966000.00	967999.99	577.12	622.77	-14213267.50	-14209097.37	522,134	1,092	180	02	01	164	42	2222,2232,2242
832_968	0.12	2.90	545,023	832000.00	833999.99	968000.00	969999.99	578.27	695.85	-14369948.77	-14209892.51	477,160	44,127	19,147	4,589	01	92	35	2242,2232,2252
832_970	0.12	2.87	495,366	832000.00	833999.99	970000.00	971999.99	585.85	680.67	-14372966.40	-14213258.73	485,209	6,607	2,856	694	01	1,100	39	2242,2252,2262
832_972	0.12	2.90	476,866	832000.00	833999.99	972000.01	973999.99	590.02	640.15	-14373770.29	-14369941.81	476,443	326	95	02	01	93	43	2252,2262,2272
832_974	0.12	2.89	502,872	832000.00	833999.99	974000.00	975999.99	594.77	675.33	-14376762.86	-14372959.21	478,971	15,355	7,105	1,441	01	1,140	43	2272,2262,2282
832_976	0.13	2.78	534,332	832000.00	833999.99	976000.00	977999.99	585.47	680.25	-14377605.95	-14373762.87	517,425	9,894	5,389	1,624	01	103	49	2282,2272,2292
832_978	0.12	2.87	805,642	832000.01	833999.99	978000.00	979999.99	564.51	693.51	-14528559.23	-14376755.47	485,394	196,271	98,451	25,526	01	187	28	2282,2292,2302,2311
832_980	0.13	2.77	734,899	832000.00	833999.99	980000.00	981999.99	581.87	720.79	-14528559.23	-14377602.90	523,154	132,452	63,720	15,573	01	97	30	2311,2302,2292,2321

0.0 Report on LAS Statistics (By Tile) - continued

TNAME	Point Density	Average GSD	Total Points	X Min	X Max	Y Min	Y Max	Z Min	Z MAX	GPS Min	GPS Max	1st Returns	2nd Returns	3rd Returns	Other Returns	Min Int	Max Int	Mean Int	Flightlines
832_982	0.12	2.88	594,138	832000.00	833999.99	982000.00	983999.99	583.68	696.35	-14528558.86	-14380653.31	484,045	68,220	33,859	8,014	01	260	38	2311,2321,2302,2331
832_984	0.13	2.83	1,082,529	832000.00	833999.99	984000.00	985999.99	544.19	715.00	-14525468.11	-14521909.57	501,094	346,207	185,057	50,171	01	90	21	2331,2321,2341
832_986	0.15	2.61	868,588	832000.00	833999.99	986000.01	987999.99	538.32	692.43	-14594565.21	-14521909.27	588,641	181,057	81,065	17,825	01	1,780	22	2341,2331,2351,9005
832_988	0.19	2.28	973,660	832000.00	833999.99	988000.00	989999.99	543.52	705.35	-24271362.69	-14521909.13	769,468	157,965	42,539	3,688	01	1,020	23	9005,2341,2351,2361
832_990	0.18	2.37	1,106,551	832000.00	833999.99	990000.00	991999.99	561.10	714.81	-24271355.48	-14525761.79	709,872	306,858	82,815	7,006	01	1,780	16	2361,2351,9005,2371
832_992	0.17	2.40	754,199	832000.00	833999.99	992000.00	993999.99	584.63	713.99	-24271348.76	-14522620.40	697,444	44,788	11,166	801	01	64	24	9005,2371,2361,2381
832_994	0.18	2.36	839,169	832000.00	833999.99	994000.00	995999.99	588.06	711.26	-24271342.17	-14522097.35	720,259	90,843	25,921	2,146	01	75	22	2381,2371,9005,2391
832_996	0.17	2.46	681,852	832000.00	833999.99	996000.00	997999.99	601.11	707.54	-24271336.01	-14522097.05	658,861	17,085	5,313	593	01	185	26	9005,2381,2391,2401,2411
832_998	0.18	2.35	848,527	832000.00	833999.99	998000.01	999999.99	580.55	696.99	-14598987.42	-14594523.29	726,725	92,965	26,434	2,403	01	220	24	9005,2411,2401,2421
834_1000	0.13	2.77	613,838	834000.00	835999.99	1000000.01	1002000.00	571.15	689.40	-14601938.99	-14594517.13	522,467	70,405	19,327	1,639	01	4,840	22	9005,2411,2421,2431
834_1002	0.12	2.89	593,799	834000.00	835999.99	1002000.01	1004000.00	573.74	683.51	-14602515.15	-14594510.53	477,637	95,173	19,758	1,231	01	5,100	21	2421,9005,2431,2441
834_1004	0.13	2.76	652,662	834000.00	835999.99	1004000.00	1005999.99	577.52	689.75	-14605516.45	-14594503.87	525,600	101,647	23,584	1,831	01	5,100	22	9005,2441,2431,2451
834_1006	0.13	2.75	589,287	834000.00	835999.99	1006000.00	1007999.99	578.96	701.25	-14616086.31	-14594497.89	529,307	44,741	13,867	1,372	01	2,440	26	2441,9005,2451,2462
834_1008	0.13	2.81	541,541	834000.00	835999.99	1008000.00	1009999.99	587.86	704.23	-14620836.44	-14594491.69	506,482	26,911	7,498	650	01	152	26	2451,9005,2462,2471
834_1010	0.13	2.73	621,078	834000.00	835999.99	1010000.00	1011999.99	588.05	697.50	-14621445.34	-14594485.14	537,949	60,909	19,965	2,255	01	860	25	9005,2471,2462,2481
834_1012	0.14	2.63	582,916	834000.00	835999.99	1012000.00	1013999.99	613.40	684.19	-14630289.48	-14594478.28	576,834	4,844	1,166	72	01	1,080	30	9005,2471,2481,2491,2501
834_1014	0.14	2.72	560,232	834000.00	835999.99	1014000.00	1016000.00	617.65	715.50	-14633325.84	-14594472.74	542,809	11,642	4,865	916	01	67	33	9005,2491,2501,2511

0.0 Report on LAS Statistics (By Tile) - continued

TNAME	Point Density	Average GSD	Total Points	X Min	X Max	Y Min	Y Max	Z Min	Z MAX	GPS Min	GPS Max	1st Returns	2nd Returns	3rd Returns	Other Returns	Min Int	Max Int	Mean Int	Flightlines
834_1016	0.11	2.96	601,406	834000.00	835999.98	1016000.00	1017999.99	597.27	721.15	-14633973.34	-14630281.88	456,887	93,452	42,188	8,879	01	640	32	2511,2501,2521
834_1018	0.13	2.82	504,545	834000.00	835999.99	1018000.00	1019999.99	598.48	679.73	-14637019.76	-14633318.77	503,592	768	169	16	01	2,400	50	2521,2511,2531
834_1020	0.13	2.82	520,211	834000.00	835999.99	1020000.00	1021999.99	601.11	713.50	-14637673.14	-14633965.58	503,216	11,435	4,571	989	01	117	53	2531,2521,2541
834_1022	0.12	2.90	484,951	834000.00	835999.99	1022000.00	1023999.99	624.02	819.47	-14640743.19	-14637012.29	474,418	8,327	2,038	168	01	260	53	2541,2531,2551
834_1024	0.12	2.90	553,842	834000.00	835999.99	1024000.00	1025999.99	636.32	745.56	-14641384.06	-14637665.55	476,497	51,444	20,982	4,919	01	5,100	44	2551,2541,2561
834_1026	0.13	2.82	503,899	834000.00	835999.99	1026000.00	1027999.99	649.11	718.44	-14680330.73	-14640735.57	502,772	835	262	30	01	480	41	2551,2561,2571
834_1028	0.13	2.80	511,894	834000.00	835999.99	1028000.00	1029999.98	652.36	732.03	-14682895.00	-14641376.50	510,681	783	361	69	01	133	35	2571,2561,2581
834_1030	0.12	2.90	475,974	834000.00	835999.99	1030000.00	1031999.99	665.98	686.00	-14685491.70	-14680323.55	475,972	02	00	00	08	75	36	2591,2571,2581,2601
834_1032	0.13	2.77	591,465	834000.00	835999.99	1032000.00	1033999.99	656.65	742.62	-14686029.22	-14683418.68	521,344	44,824	21,245	4,052	01	118	35	2601,2591,2611
834_1034	0.13	2.78	517,825	834000.00	835999.99	1034000.00	1035999.99	670.68	710.87	-14688058.49	-14685484.24	517,802	23	00	00	02	83	45	2601,2611,2621
834_1036	0.15	2.58	623,619	834000.00	835999.99	1036000.00	1037999.99	661.38	735.76	-14690601.63	-14686021.78	602,498	15,952	4,618	551	01	129	51	2611,2621,2631,2632
834_1038	0.19	2.31	753,793	834000.00	835999.99	1038000.00	1039999.99	667.15	727.41	-14698234.68	-14688050.76	751,663	1,655	428	47	01	152	55	2632,2631,2621,2641
834_1040	0.14	2.66	603,229	834000.01	835999.99	1040000.00	1041999.99	665.92	764.15	-14698926.92	-14688596.82	567,220	24,580	9,794	1,635	01	110	36	2632,2631,2641,2651
834_1042	0.13	2.75	534,417	834000.01	835999.99	1042000.00	1043999.97	674.10	755.13	-14701184.19	-14698227.76	528,784	4,108	1,351	174	01	86	40	2641,2651,2661
834_1044	0.13	2.76	532,491	834000.00	835999.99	1044000.00	1045999.99	666.75	747.76	-14701942.75	-14698919.32	523,646	6,307	2,184	354	01	1,100	47	2651,2661,2671
834_1046	0.12	2.87	514,847	834000.00	835999.99	1046000.00	1047999.99	668.70	747.07	-14716805.48	-14701177.29	485,955	19,186	8,243	1,463	01	122	48	2681,2671,2661,2691
834_1048	0.13	2.79	516,450	834000.00	835999.99	1048000.00	1049999.99	684.25	733.89	-14717453.96	-14704718.08	515,352	913	177	08	01	96	44	2691,2681,2701

0.0 Report on LAS Statistics (By Tile) - continued

TNAME	Point Density	Average GSD	Total Points	X Min	X Max	Y Min	Y Max	Z Min	Z MAX	GPS Min	GPS Max	1st Returns	2nd Returns	3rd Returns	Other Returns	Min Int	Max Int	Mean Int	Flightlines
834_1050	0.13	2.78	519,170	834000.00	835999.99	1050000.00	1051999.99	699.22	747.60	-14719600.18	-14716798.03	518,504	609	50	07	01	5,100	39	2691,2701,2711
834_1052	0.12	2.85	490,989	834000.00	835999.98	1052000.00	1053999.99	708.71	716.45	-14719600.12	-14705438.70	490,989	00	00	00	09	91	42	2711,2701,2721
834_1054	0.12	2.85	494,976	834000.00	835999.99	1054000.00	1055999.99	710.29	773.82	-14719599.94	-14705438.67	493,531	1,109	290	46	01	121	55	2711,2721,2731
834_1056	0.12	2.92	469,234	834000.00	835999.99	1056000.00	1057999.99	708.19	748.61	-14707698.39	-14194966.01	469,183	47	04	00	01	126	50	2731,2721,2741
834_1058	0.12	2.89	485,418	834000.00	835999.99	1058000.00	1059999.99	699.20	773.48	-14707698.17	-14194966.17	480,692	3,360	1,200	166	01	101	30	2731,2741,2751
834_1060	0.13	2.79	515,379	834000.00	835999.99	1060000.01	1061999.99	707.00	746.89	-14200265.73	-14194966.51	515,365	14	00	00	01	58	30	2751,2741,2761,2771
834_1062	0.12	2.87	489,495	834000.00	835999.99	1062000.00	1063999.99	713.78	783.67	-14200917.75	-14197088.89	487,295	1,666	491	43	01	213	25	2761,2751,2771,2781
834_1064	0.12	2.87	486,673	834000.00	835999.99	1064000.00	1065999.99	714.90	752.62	-14203035.38	-14200264.16	486,670	03	00	00	01	58	27	2781,2771,2791
834_1066	0.13	2.83	499,632	834000.00	835999.99	1066000.00	1067999.99	710.89	786.04	-14203702.74	-14200914.39	498,537	819	252	24	01	121	32	2791,2781,2801
834_1068	0.12	2.91	477,582	834000.00	835999.99	1068000.00	1069999.99	704.79	798.75	-14205795.56	-14203028.05	471,946	4,217	1,266	153	01	260	32	2791,2801,2811
834_1070	0.11	2.99	448,539	834000.00	835999.99	1070000.00	1071999.99	709.40	753.02	-14720233.58	-14203695.67	448,447	89	03	00	01	79	31	2811,2801,2821
834_1072	0.13	2.79	516,464	834000.00	835999.99	1072000.00	1073999.99	702.38	774.28	-14722395.80	-14205788.88	514,136	1,934	371	23	01	91	51	2821,2811,2831
834_1074	0.13	2.83	499,639	834000.00	835999.99	1074000.00	1075999.99	695.59	747.07	-14723040.27	-14720225.47	499,579	60	00	00	01	160	50	2821,2831,2841
834_1076	0.11	2.97	453,040	834000.00	835999.99	1076000.00	1077999.99	706.79	766.48	-14725188.86	-14722387.83	452,531	469	39	01	01	116	49	2831,2841,2851
834_1078	0.13	2.78	516,929	834000.00	835999.99	1078000.00	1079999.99	706.79	770.10	-14725841.66	-14723032.13	516,046	570	255	58	01	105	52	2841,2851,2862
834_1080	0.13	2.83	501,229	834000.00	835999.99	1080000.00	1081999.99	704.24	772.97	-14728661.32	-14725180.84	499,301	1,337	501	90	01	2,040	63	2872,2862,2851,2882
834_1082	0.13	2.81	505,517	834000.00	835999.99	1082000.00	1083999.98	706.93	760.25	-14728661.32	-13139645.21	505,411	104	02	00	01	108	49	2882,2872,2891

0.0 Report on LAS Statistics (By Tile) - continued

TNAME	Point Density	Average GSD	Total Points	X Min	X Max	Y Min	Y Max	Z Min	Z MAX	GPS Min	GPS Max	1st Returns	2nd Returns	3rd Returns	Other Returns	Min Int	Max Int	Mean Int	Flightlines
834_1084	0.13	2.79	515,296	834000.00	835999.99	1084000.00	1085999.99	707.03	753.49	-14728660.96	-13139645.27	513,320	1,803	169	04	01	260	41	2882,2891,2901
834_1086	0.13	2.80	509,400	834000.00	835999.99	1086000.00	1087999.99	706.38	756.54	-13142471.80	-13139645.60	509,146	252	02	00	01	83	41	2901,2891,2911
834_1088	0.13	2.82	501,747	834000.00	835999.99	1088000.00	1089999.99	705.98	716.91	-15059154.00	-13140414.26	501,746	01	00	00	08	82	44	2901,2911,2921
834_926	0.12	2.85	713,585	834000.00	835999.99	926000.00	927999.99	500.30	620.89	-14193856.07	-14183212.69	493,705	140,468	64,531	14,881	01	960	27	2001,1991,2011
834_928	0.12	2.84	766,076	834000.00	835999.99	928000.00	929999.99	499.76	654.77	-14193855.67	-13951066.24	496,881	168,504	81,002	19,689	01	1,040	28	2011,2001,2021
834_930	0.12	2.86	605,244	834000.00	835999.99	930000.00	931999.99	510.56	658.30	-14193855.21	-13951065.33	489,931	69,480	35,921	9,912	01	280	44	2021,2011,2031
834_932	0.07	3.74	349,045	834000.00	835999.99	932000.00	933999.99	512.95	654.24	-14176432.01	-13568096.60	285,346	44,540	15,989	3,170	01	157	33	2031,2041,2051
834_934	0.11	3.00	558,729	834000.00	835999.99	934000.00	935999.99	515.20	676.86	-14177344.43	-13568096.54	444,450	92,336	20,455	1,488	01	1,040	22	2041,2051,2061
834_936	0.11	2.98	604,612	834000.00	835999.99	936000.00	937999.99	528.07	673.16	-14180182.06	-14176424.87	450,405	126,966	25,711	1,530	01	720	18	2061,2051,2071
834_938	0.12	2.92	596,082	834000.00	835999.99	938000.00	939999.99	551.48	686.24	-14180995.35	-14177336.92	469,398	100,077	24,784	1,823	01	5,100	20	2071,2061,2081
834_940	0.13	2.81	608,952	834000.00	835999.99	940000.00	941999.99	583.37	697.19	-14183868.49	-14180174.16	505,900	81,105	20,444	1,503	01	1,400	21	2081,2071,2091
834_942	0.13	2.80	528,113	834000.00	835999.99	942000.00	943999.99	593.49	778.93	-14200421.49	-14180987.04	511,862	12,848	3,141	262	01	1,480	24	2081,2091,2101
834_944	0.12	2.88	500,325	834000.00	835999.99	944000.00	945999.99	576.88	686.87	-14203667.18	-14183861.39	482,689	13,730	3,574	332	01	920	28	2091,2101,2111
834_946	0.12	2.91	482,178	834000.00	835999.99	946000.00	947999.97	579.27	669.05	-14207281.14	-14200414.40	473,876	6,364	1,780	158	01	1,380	25	2121,2111,2101,2131
834_948	0.12	2.86	496,082	834000.00	835999.99	948000.00	949999.99	572.65	650.86	-14208105.98	-14204442.79	488,007	6,483	1,500	92	01	480	26	2121,2131,2141
834_950	0.13	2.81	551,820	834000.00	835999.99	950000.00	951999.99	562.65	676.21	-14211020.05	-14207279.12	505,459	35,795	9,643	923	01	320	27	2131,2141,2151
834_952	0.12	2.88	549,505	834000.00	835999.99	952000.00	953999.99	566.49	674.59	-14368413.96	-14208096.54	481,023	51,083	15,715	1,684	01	560	23	2141,2151,2161

0.0 Report on LAS Statistics (By Tile) - continued

TNAME	Point Density	Average GSD	Total Points	X Min	X Max	Y Min	Y Max	Z Min	Z MAX	GPS Min	GPS Max	1st Returns	2nd Returns	3rd Returns	Other Returns	Min Int	Max Int	Mean Int	Flightlines
834_954	0.12	2.85	492,820	834000.00	835999.99	954000.01	955999.99	588.02	654.23	-14369208.40	-14211011.68	492,462	291	66	01	01	760	22	2151,2161,2173
834_956	0.15	2.56	609,782	834000.00	835999.99	956000.00	957999.99	589.57	629.20	-14380617.41	-14368406.97	609,301	481	00	00	01	960	25	2173,2161,2183,2182
834_958	0.18	2.36	721,909	834000.00	835999.99	958000.00	959999.99	590.99	663.79	-14380617.38	-14202204.49	719,112	2,177	579	41	01	500	24	2182,2183,2173,2192
834_960	0.15	2.63	579,689	834000.00	835999.99	960000.00	961999.98	589.75	648.47	-14380617.36	-14202203.60	578,964	603	117	05	01	140	23	2183,2182,2192,2202
834_962	0.13	2.75	533,115	834000.00	835999.99	962000.00	963999.99	586.27	678.11	-14209093.81	-14202203.51	527,271	4,309	1,347	188	01	280	27	2192,2202,2212,2222
834_964	0.13	2.75	533,668	834000.00	835999.99	964000.00	965999.99	588.02	659.26	-14209909.73	-14205236.68	528,564	3,881	1,097	126	01	360	33	2212,2222,2202,2232
834_966	0.13	2.74	542,497	834000.00	835999.99	966000.00	967999.99	574.99	670.89	-14213260.38	-14209090.20	531,107	8,373	2,580	437	01	480	41	2222,2232,2242
834_968	0.13	2.77	768,735	834000.00	835999.99	968000.00	969999.99	540.37	701.52	-14369957.12	-14209900.31	521,818	163,769	69,138	14,010	01	920	28	2232,2242,2252
834_970	0.13	2.74	633,756	834000.00	835999.99	970000.00	971999.99	547.65	677.78	-14372959.34	-14213251.16	531,360	70,619	27,048	4,729	01	100	32	2252,2242,2262
834_972	0.12	2.87	493,913	834000.00	835999.99	972000.00	973999.98	573.83	673.46	-14373777.58	-14369949.04	486,834	5,145	1,663	271	01	160	41	2262,2252,2272
834_974	0.12	2.93	473,521	834000.00	835999.99	974000.00	975999.99	592.06	664.22	-14376755.80	-14372951.89	464,538	6,706	2,039	238	01	1,120	44	2272,2262,2282
834_976	0.12	2.89	493,112	834000.00	835999.99	976000.00	977999.99	576.56	680.35	-14377613.17	-14373769.87	479,835	8,576	3,638	1,063	01	138	52	2282,2272,2292
834_978	0.12	2.92	473,344	834000.00	835999.98	978000.02	979999.99	575.83	654.86	-14528551.79	-14376748.43	468,716	3,179	1,143	306	01	960	44	2282,2292,2302,2311
834_980	0.13	2.80	538,224	834000.00	835999.99	980000.00	981999.99	574.95	696.22	-14528551.77	-14377606.24	510,543	18,915	7,220	1,546	01	138	41	2302,2292,2311,2321
834_982	0.12	2.87	537,671	834000.00	835999.98	982000.00	983999.99	560.51	682.64	-14528551.49	-14380646.27	485,943	33,843	14,789	3,096	01	194	44	2311,2321,2302,2331
834_984	0.13	2.80	920,446	834000.00	835999.99	984000.00	985999.99	550.88	717.81	-14525475.59	-14521917.38	510,218	258,620	123,913	27,695	01	940	25	2331,2321,2341
834_986	0.14	2.70	704,309	834000.00	835999.98	986000.01	987999.99	536.59	724.17	-14594565.22	-14521917.01	550,294	101,954	43,395	8,666	01	2,820	28	2341,2331,2351,9005

0.0 Report on LAS Statistics (By Tile) - continued

TNAME	Point Density	Average GSD	Total Points	X Min	X Max	Y Min	Y Max	Z Min	Z MAX	GPS Min	GPS Max	1st Returns	2nd Returns	3rd Returns	Other Returns	Min Int	Max Int	Mean Int	Flightlines
834_988	0.16	2.48	725,098	834000.00	835999.99	988000.00	989999.99	541.39	703.27	-24271362.57	-14521916.84	648,037	60,019	15,740	1,302	01	3,060	25	2351,9005,2341,2361
834_990	0.16	2.52	1,030,867	834000.00	835999.99	990000.00	991999.99	550.50	704.62	-24271355.53	-14525754.59	630,330	311,207	83,194	6,136	01	5,040	14	9005,2361,2351,2371
834_992	0.16	2.52	786,227	834000.00	835999.99	992000.00	993999.99	564.71	695.38	-24271348.96	-14522627.59	631,548	119,065	32,954	2,660	01	5,100	21	2371,2361,9005,2381
834_994	0.16	2.52	675,395	834000.00	835999.99	994000.00	995999.98	582.27	690.21	-24271342.44	-14522089.69	627,964	37,582	9,169	680	01	400	25	2371,9005,2391,2381,2401
834_996	0.14	2.71	557,647	834000.00	835999.99	996000.00	997999.99	589.45	682.03	-24271336.26	-14522089.30	546,120	8,635	2,653	239	01	5,100	28	2391,9005,2381,2401
834_998	0.14	2.69	559,343	834000.00	835999.99	998000.01	999999.99	599.12	700.07	-14598994.22	-14594523.74	554,400	4,019	851	73	01	208	25	9005,2401,2411,2421
836_1000	0.13	2.80	508,935	836000.00	837999.99	1000000.00	1001999.99	599.43	643.18	-14601931.51	-14598414.13	508,710	190	35	00	01	52	24	2411,2421,2431
836_1002	0.12	2.87	513,777	836000.00	837999.99	1002000.00	1003999.99	577.99	703.30	-14602522.58	-14598994.34	484,816	22,962	5,539	460	01	2,020	26	2421,2431,2441
836_1004	0.12	2.84	619,600	836000.00	837999.99	1004000.00	1005999.99	577.50	691.80	-14605508.98	-14601924.19	497,229	90,737	28,800	2,834	01	119	23	2431,2441,2451
836_1006	0.12	2.93	568,928	836000.00	837999.99	1006000.00	1007999.99	580.90	700.11	-14616093.29	-14602515.13	465,399	75,469	25,224	2,836	01	1,140	26	2441,2451,2462
836_1008	0.12	2.94	573,614	836000.00	837999.99	1008000.00	1009999.99	584.06	701.73	-14620828.72	-14605501.71	462,767	80,823	26,969	3,055	01	94	22	2451,2462,2471
836_1010	0.12	2.85	525,536	836000.01	837999.99	1010000.00	1011999.99	590.20	695.40	-14621452.08	-14616086.24	491,573	24,864	8,206	893	01	122	29	2471,2481,2462
836_1012	0.13	2.82	506,332	836000.00	837999.99	1012000.00	1013999.99	609.70	689.59	-14630296.77	-14620820.38	504,445	1,495	370	22	01	560	32	2481,2491,2471,2501
836_1014	0.13	2.80	527,774	836000.00	837999.99	1014000.00	1015999.99	632.37	889.24	-14633318.90	-14624402.53	509,426	12,702	4,938	708	01	65	28	2501,2491,2511
836_1016	0.12	2.93	507,557	836000.00	837999.99	1016000.00	1017999.99	621.26	730.13	-14633980.63	-14630289.26	466,207	29,965	10,012	1,373	01	146	38	2501,2511,2521
836_1018	0.12	2.84	517,211	836000.00	837999.99	1018000.00	1019999.99	615.07	711.23	-14637012.50	-14633311.76	497,026	14,291	5,086	808	01	2,240	43	2521,2511,2531
836_1020	0.12	2.84	611,291	836000.01	837999.99	1020000.00	1021999.99	602.90	712.41	-14637680.32	-14633972.87	495,869	71,574	35,302	8,546	01	920	42	2521,2531,2541

0.0 Report on LAS Statistics (By Tile) - continued

TNAME	Point Density	Average GSD	Total Points	X Min	X Max	Y Min	Y Max	Z Min	Z MAX	GPS Min	GPS Max	1st Returns	2nd Returns	3rd Returns	Other Returns	Min Int	Max Int	Mean Int	Flightlines
836_1022	0.12	2.86	595,176	836000.00	837999.99	1022000.00	1023999.99	607.52	765.06	-14640735.78	-14637004.99	488,507	70,630	29,253	6,786	01	180	43	2531,2541,2551
836_1024	0.12	2.92	567,172	836000.00	837999.99	1024000.00	1025999.99	609.72	709.06	-14641391.32	-14637672.84	470,395	69,479	23,704	3,594	01	1,600	41	2541,2551,2561
836_1026	0.12	2.84	567,039	836000.00	837999.99	1026000.00	1027999.99	626.25	736.79	-14680338.02	-14640728.22	495,009	49,575	19,314	3,141	01	111	38	2551,2561,2571
836_1028	0.13	2.79	538,222	836000.00	837999.99	1028000.00	1029999.99	640.51	733.08	-14682887.71	-14641383.79	514,781	15,972	6,293	1,176	01	89	39	2561,2571,2581
836_1030	0.12	2.91	477,716	836000.00	837999.98	1030000.01	1031999.99	646.30	708.76	-14685484.46	-14680330.81	473,519	3,050	1,048	99	01	75	41	2581,2591,2571,2601
836_1032	0.13	2.75	633,011	836000.00	837999.99	1032000.00	1033999.99	643.85	737.57	-14686036.48	-14683426.03	530,114	66,488	30,565	5,844	01	93	31	2591,2601,2611
836_1034	0.13	2.82	542,025	836000.01	837999.99	1034000.00	1035999.99	655.54	755.84	-14688050.84	-14685476.91	504,581	24,255	11,007	2,182	01	83	37	2611,2601,2621
836_1036	0.15	2.58	735,784	836000.00	837999.99	1036000.00	1037999.99	641.65	739.26	-14690594.34	-14686029.25	602,316	86,441	38,597	8,430	01	117	43	2621,2611,2632,2631
836_1038	0.19	2.30	821,946	836000.00	837999.99	1038000.00	1039999.99	647.11	736.72	-14698227.69	-14688043.26	755,995	42,349	19,699	3,903	01	105	56	2621,2631,2632,2641
836_1040	0.14	2.63	656,144	836000.00	837999.99	1040000.00	1041999.99	654.02	743.69	-14698934.58	-14688604.18	576,786	48,830	24,765	5,763	01	1,140	37	2632,2641,2631,2651
836_1042	0.13	2.77	593,384	836000.00	837999.99	1042000.02	1043999.99	651.02	745.39	-14701176.66	-14698220.69	523,275	49,264	18,071	2,774	01	147	42	2651,2641,2661
836_1044	0.13	2.79	551,498	836000.00	837999.99	1044000.00	1045999.99	659.40	758.04	-14704717.60	-14698927.06	514,067	27,698	8,438	1,295	01	1,700	47	2651,2661,2671,2681
836_1046	0.12	2.88	490,054	836000.00	837999.99	1046000.00	1047999.99	676.52	751.12	-14704718.39	-14701169.72	483,625	4,178	1,927	324	01	96	42	2681,2671,2661
836_1048	0.13	2.83	499,067	836000.00	837999.99	1048000.00	1049999.99	689.82	707.79	-14717461.13	-14704710.25	499,067	00	00	00	17	90	47	2681,2691,2701
836_1050	0.13	2.77	520,990	836000.00	837999.99	1050000.01	1051999.99	696.08	752.97	-14719592.94	-14716790.71	520,825	165	00	00	01	86	42	2691,2701,2711
836_1052	0.12	2.84	495,532	836000.00	837999.99	1052000.00	1053999.99	696.87	744.42	-14719592.89	-14705446.06	495,359	130	41	02	01	93	39	2711,2701,2721
836_1054	0.12	2.88	481,466	836000.01	837999.99	1054000.00	1055999.99	694.62	749.26	-14719592.67	-14705445.91	481,352	114	00	00	01	420	58	2711,2721,2731

0.0 Report on LAS Statistics (By Tile) - continued

TNAME	Point Density	Average GSD	Total Points	X Min	X Max	Y Min	Y Max	Z Min	Z MAX	GPS Min	GPS Max	1st Returns	2nd Returns	3rd Returns	Other Returns	Min Int	Max Int	Mean Int	Flightlines
836_1056	0.12	2.84	497,450	836000.00	837999.99	1056000.00	1057999.99	691.61	770.78	-14707690.92	-14194973.30	496,900	336	171	43	01	110	51	2721,2731,2741
836_1058	0.12	2.89	515,219	836000.00	837999.99	1058000.01	1059999.99	685.83	778.08	-14707690.46	-14194973.35	478,030	26,788	8,925	1,476	01	1,160	31	2741,2731,2751
836_1060	0.12	2.87	486,953	836000.00	837999.99	1060000.00	1061999.99	698.53	716.50	-14200259.64	-14194973.43	486,953	00	00	00	01	620	26	2741,2751,2761,2771
836_1062	0.13	2.83	500,595	836000.00	837999.99	1062000.00	1063999.99	705.34	720.44	-14200929.16	-14197081.69	500,595	00	00	00	07	55	24	2761,2751,2771,2781
836_1064	0.12	2.92	469,023	836000.00	837999.99	1064000.00	1065999.99	706.73	720.24	-14203028.06	-14200256.79	469,023	00	00	00	11	56	29	2771,2781,2791
836_1066	0.13	2.82	501,822	836000.00	837999.99	1066000.00	1067999.99	703.02	737.02	-14203709.75	-14200921.68	501,818	04	00	00	02	62	29	2791,2781,2801
836_1068	0.12	2.92	473,302	836000.00	837999.99	1068000.00	1069999.99	696.22	770.66	-14205788.83	-14203020.56	469,930	2,750	594	28	01	60	32	2801,2791,2811
836_1070	0.11	2.96	456,656	836000.00	837999.99	1070000.00	1071999.99	700.82	728.70	-14720240.64	-14203702.78	456,652	04	00	00	03	74	35	2811,2801,2821
836_1072	0.12	2.84	497,585	836000.00	837999.99	1072000.00	1073999.98	695.03	712.63	-14722388.68	-14205782.20	497,584	01	00	00	09	88	49	2811,2821,2831
836_1074	0.13	2.82	505,539	836000.00	837999.99	1074000.00	1075999.98	688.60	742.44	-14723047.53	-14720232.82	504,562	835	126	16	01	1,000	45	2831,2821,2841
836_1076	0.12	2.94	461,605	836000.00	837999.99	1076000.00	1077999.99	695.99	735.92	-14725181.55	-14722380.69	461,595	10	00	00	01	101	46	2831,2841,2851
836_1078	0.13	2.83	498,661	836000.00	837999.99	1078000.00	1079999.99	701.54	712.03	-14725848.87	-14723039.28	498,661	00	00	00	22	101	60	2841,2851,2862
836_1080	0.12	2.88	482,761	836000.00	837999.99	1080000.00	1081999.99	694.41	711.09	-14728668.75	-14725173.64	482,761	00	00	00	02	103	60	2862,2851,2872,2882
836_1082	0.13	2.77	522,572	836000.00	837999.99	1082000.00	1083999.99	699.65	711.79	-14728668.73	-13139637.21	522,571	01	00	00	25	92	47	2882,2872,2891
836_1084	0.14	2.71	543,904	836000.00	837999.99	1084000.00	1085999.99	699.13	712.09	-14728668.32	-13139637.26	543,899	05	00	00	15	84	41	2882,2891,2901
836_1086	0.13	2.83	501,395	836000.00	837999.99	1086000.00	1087999.99	702.58	873.24	-13142464.24	-13139637.54	500,040	1,337	18	00	01	83	42	2901,2891,2911
836_1088	0.13	2.81	506,720	836000.00	837999.99	1088000.00	1089999.99	701.82	712.75	-15059162.73	-13140421.09	506,719	01	00	00	07	77	44	2901,2911,2921

0.0 Report on LAS Statistics (By Tile) - continued

TNAME	Point Density	Average GSD	Total Points	X Min	X Max	Y Min	Y Max	Z Min	Z MAX	GPS Min	GPS Max	1st Returns	2nd Returns	3rd Returns	Other Returns	Min Int	Max Int	Mean Int	Flightlines
836_926	0.14	2.66	660,397	836000.00	837999.99	926000.01	927999.99	501.18	659.09	-14193848.39	-14183205.48	565,153	63,605	26,294	5,345	01	79	37	2001,1991,2011
836_928	0.13	2.77	539,686	836000.00	837999.99	928000.00	929999.99	501.25	592.98	-14193847.97	-13951074.21	521,079	13,326	4,545	736	01	300	39	2001,2011,2021
836_930	0.12	2.93	503,789	836000.00	837999.99	930000.01	931999.99	501.50	608.09	-14193847.38	-13951073.25	464,745	24,251	11,579	3,214	01	460	30	2021,2011,2031
836_932	0.07	3.78	295,123	836000.01	837999.99	932000.00	933999.99	504.67	619.84	-14176425.20	-13568103.69	280,711	11,098	2,936	378	01	88	33	2031,2041,2051
836_934	0.12	2.87	581,170	836000.00	837999.99	934000.01	935999.99	514.10	662.59	-14177351.52	-13568103.69	484,647	76,681	18,521	1,321	01	158	24	2051,2041,2061
836_936	0.11	3.02	534,499	836000.00	837999.99	936000.00	937999.99	535.14	672.53	-14180174.74	-14176418.07	438,786	77,038	17,556	1,119	01	78	22	2051,2061,2071
836_938	0.12	2.93	555,047	836000.00	837999.99	938000.00	939999.99	547.85	723.55	-14181002.38	-14177343.84	466,514	70,848	16,519	1,166	01	4,320	23	2071,2061,2081
836_940	0.12	2.85	598,485	836000.00	837999.99	940000.00	941999.99	553.72	692.67	-14183861.66	-14180167.30	491,401	85,836	19,936	1,312	01	2,620	22	2081,2071,2091
836_942	0.12	2.93	486,171	836000.00	837999.99	942000.00	943999.99	583.19	687.67	-14200429.17	-14180994.16	467,244	15,018	3,619	290	01	170	26	2091,2081,2101
836_944	0.12	2.87	485,758	836000.01	837999.99	944000.00	945999.99	591.62	655.05	-14203660.35	-14183854.44	484,205	1,321	221	11	01	400	28	2101,2091,2111
836_946	0.12	2.86	488,923	836000.00	837999.99	946000.01	947999.98	589.36	607.09	-14207280.94	-14200420.20	488,923	00	00	00	01	380	27	2121,2111,2101,2131
836_948	0.12	2.90	475,348	836000.00	837999.99	948000.00	949999.99	590.21	599.20	-14208113.60	-14204450.41	475,348	00	00	00	10	53	26	2131,2121,2141
836_950	0.12	2.84	508,043	836000.00	837999.99	950000.00	951999.99	582.02	673.04	-14211013.16	-14207272.69	496,694	8,170	2,845	334	01	55	26	2131,2141,2151
836_952	0.12	2.92	505,218	836000.00	837999.99	952000.00	953999.99	573.00	678.34	-14368407.04	-14208104.40	468,080	26,814	9,223	1,101	01	5,100	26	2151,2141,2161
836_954	0.13	2.82	540,381	836000.00	837999.99	954000.00	955999.99	579.30	684.51	-14369215.76	-14211004.76	504,613	26,206	8,564	998	01	980	25	2161,2151,2173
836_956	0.16	2.52	634,774	836000.00	837999.99	956000.00	957999.99	590.00	659.80	-14380610.40	-14368399.90	631,784	2,407	524	59	01	56	28	2161,2173,2182,2183
836_958	0.18	2.38	714,235	836000.00	837999.99	958000.00	959999.99	590.26	664.14	-14380610.45	-14202212.29	709,162	4,130	866	77	01	55	23	2182,2173,2183,2192

0.0 Report on LAS Statistics (By Tile) - continued

TNAME	Point Density	Average GSD	Total Points	X Min	X Max	Y Min	Y Max	Z Min	Z MAX	GPS Min	GPS Max	1st Returns	2nd Returns	3rd Returns	Other Returns	Min Int	Max Int	Mean Int	Flightlines
836_960	0.14	2.67	595,138	836000.00	837999.99	960000.00	961999.99	579.43	681.72	-14380610.47	-14202211.72	561,257	24,110	8,557	1,214	01	1,060	23	2182,2192,2183,2202
836_962	0.13	2.76	678,161	836000.00	837999.99	962000.00	963999.98	574.86	692.11	-14209090.81	-14202211.66	525,557	101,490	43,070	8,044	01	720	22	2192,2202,2212,2222
836_964	0.13	2.81	672,984	836000.00	837999.99	964000.00	965999.99	550.90	684.00	-14209917.68	-14205229.33	506,950	115,075	43,461	7,498	01	580	31	2222,2212,2202,2232
836_966	0.13	2.74	945,686	836000.00	837999.99	966000.00	967999.99	540.88	684.51	-14213253.06	-14209083.05	531,498	266,297	121,087	26,804	01	4,140	25	2222,2232,2242
836_968	0.13	2.73	1,182,985	836000.00	837999.99	968000.00	969999.99	530.26	686.96	-14369964.09	-14209908.32	535,641	406,763	195,407	45,174	01	182	18	2242,2232,2252
836_970	0.12	2.95	876,461	836000.00	837999.99	970000.00	971999.99	521.47	718.33	-14372952.31	-14213243.49	459,125	270,296	121,352	25,688	01	760	20	2252,2242,2262
836_972	0.11	2.98	669,216	836000.00	837999.99	972000.00	973999.99	522.02	669.29	-14373784.81	-14369957.13	449,787	137,065	66,832	15,532	01	680	34	2262,2252,2272
836_974	0.13	2.83	961,659	836000.00	837999.99	974000.00	975999.99	532.32	684.59	-14376748.65	-14372944.63	498,766	284,112	141,463	37,318	01	181	27	2262,2272,2282
836_976	0.12	2.90	728,894	836000.00	837999.99	976000.00	977999.99	540.51	703.20	-14377620.53	-14373777.13	477,291	147,485	80,512	23,606	01	2,620	36	2282,2272,2292
836_978	0.12	2.93	685,038	836000.00	837999.99	978000.00	979999.99	540.34	687.58	-14528544.70	-14376741.37	465,517	142,510	62,705	14,306	01	140	33	2292,2282,2302,2311
836_980	0.14	2.72	886,779	836000.00	837999.99	980000.00	981999.99	541.38	684.15	-14528544.68	-14377613.39	541,076	224,306	98,282	23,115	01	99	30	2302,2292,2311,2321
836_982	0.13	2.80	627,562	836000.00	837999.99	982000.00	983999.99	566.27	678.83	-14528544.37	-14380644.36	512,175	70,225	36,343	8,819	01	780	41	2321,2311,2302,2331
836_984	0.13	2.82	523,628	836000.00	837999.99	984000.00	985999.99	549.19	680.77	-14525483.14	-14521924.78	502,260	13,922	6,110	1,336	01	140	48	2331,2321,2341
836_986	0.12	2.84	603,561	836000.00	837999.98	986000.00	987999.99	535.24	640.38	-14529307.04	-14521924.39	495,097	73,939	29,088	5,437	01	600	30	2341,2331,2351
836_988	0.13	2.83	663,904	836000.00	837999.99	988000.00	989999.99	540.45	670.24	-14529306.87	-14521924.22	498,424	122,544	38,734	4,202	01	1,160	21	2351,2341,2361
836_990	0.12	2.84	637,375	836000.00	837999.99	990000.00	991999.99	559.52	695.55	-14529306.43	-14525747.15	497,710	108,001	29,311	2,353	01	3,100	19	2351,2361,2371
836_992	0.13	2.81	713,381	836000.00	837999.99	992000.00	993999.99	558.63	688.04	-14526342.09	-14522634.99	506,292	170,051	35,046	1,992	01	640	17	2371,2361,2381

0.0 Report on LAS Statistics (By Tile) - continued

TNAME	Point Density	Average GSD	Total Points	X Min	X Max	Y Min	Y Max	Z Min	Z MAX	GPS Min	GPS Max	1st Returns	2nd Returns	3rd Returns	Other Returns	Min Int	Max Int	Mean Int	Flightlines
836_994	0.12	2.88	609,317	836000.00	837999.99	994000.00	995999.99	565.02	703.93	-14595046.62	-14522082.33	480,778	101,223	25,362	1,954	01	1,000	20	2381,2371,2391,2401
836_996	0.12	2.90	503,403	836000.00	837999.99	996000.00	997999.99	580.25	678.90	-14595046.64	-14522082.04	476,880	20,308	5,718	497	01	1,360	22	2401,2391,2381
836_998	0.12	2.95	464,817	836000.00	837999.99	998000.00	999999.99	598.13	681.70	-14599000.99	-14522082.04	459,715	4,062	965	75	01	2,720	25	2401,2411,2391,2421
838_1000	0.12	2.84	496,865	838000.00	839999.99	1000000.00	1001999.99	608.27	641.52	-14601924.00	-14598406.68	496,665	191	09	00	01	122	23	2421,2411,2431
838_1002	0.12	2.86	502,398	838000.00	839999.99	1002000.00	1003999.99	586.94	681.30	-14602529.65	-14599001.26	489,190	10,504	2,496	208	01	140	27	2431,2421,2441
838_1004	0.12	2.86	493,404	838000.00	839999.99	1004000.00	1005999.99	586.62	659.71	-14605501.67	-14601916.91	490,430	2,278	637	59	01	58	27	2441,2431,2451
838_1006	0.12	2.89	509,084	838000.00	839999.99	1006000.00	1007999.99	589.61	692.63	-14616100.38	-14602522.59	478,874	22,721	6,782	707	01	58	31	2451,2441,2462
838_1008	0.12	2.93	506,938	838000.00	839999.99	1008000.00	1009999.99	590.58	687.56	-14620821.00	-14605494.42	466,134	31,073	8,911	820	01	93	28	2451,2462,2471
838_1010	0.12	2.92	474,237	838000.00	839999.99	1010000.00	1011999.99	602.59	695.51	-14621459.29	-14616092.73	470,823	2,614	720	80	01	220	29	2471,2462,2481
838_1012	0.14	2.72	541,144	838000.00	839999.99	1012000.01	1013999.99	610.74	667.55	-14630303.83	-14620813.24	539,984	1,067	89	04	01	200	31	2481,2471,2491,2501
838_1014	0.14	2.72	580,541	838000.00	839999.99	1014000.00	1015999.99	639.60	737.47	-14633311.87	-14621452.47	542,616	26,055	10,415	1,455	01	64	32	2501,2491,2481,2511
838_1016	0.12	2.95	489,032	838000.00	839999.99	1016000.00	1017999.99	644.76	726.67	-14633987.78	-14630296.55	459,576	20,926	7,351	1,179	01	200	40	2511,2501,2521
838_1018	0.12	2.88	542,720	838000.00	839999.99	1018000.00	1019999.99	629.71	726.37	-14637005.21	-14633304.47	480,910	41,985	16,930	2,895	01	177	42	2511,2521,2531
838_1020	0.12	2.85	792,056	838000.00	839999.99	1020000.00	1021999.99	605.35	721.28	-14637687.56	-14633980.13	492,219	182,260	94,013	23,564	01	800	30	2521,2531,2541
838_1022	0.12	2.86	608,988	838000.00	839999.99	1022000.01	1023999.99	607.06	710.40	-14640728.41	-14636997.73	489,128	70,975	38,253	10,632	01	98	44	2541,2531,2551
838_1024	0.12	2.89	683,294	838000.00	839999.99	1024000.00	1025999.99	610.65	741.30	-14641398.55	-14637680.16	478,570	131,039	59,670	14,015	01	92	33	2541,2551,2561
838_1026	0.12	2.86	553,555	838000.00	839999.99	1026000.01	1027999.99	615.47	718.00	-14680345.21	-14640720.84	489,184	41,849	18,421	4,101	01	300	38	2561,2551,2571

0.0 Report on LAS Statistics (By Tile) - continued

TNAME	Point Density	Average GSD	Total Points	X Min	X Max	Y Min	Y Max	Z Min	Z MAX	GPS Min	GPS Max	1st Returns	2nd Returns	3rd Returns	Other Returns	Min Int	Max Int	Mean Int	Flightlines
838_1028	0.13	2.81	564,087	838000.00	839999.99	1028000.00	1029999.99	622.64	722.74	-14682880.28	-14641391.02	508,042	35,900	16,736	3,409	01	75	35	2571,2561,2581
838_1030	0.12	2.95	486,407	838000.00	839999.99	1030000.00	1031999.99	621.87	726.79	-14685477.20	-14680338.22	460,990	18,293	6,336	788	01	167	40	2581,2571,2591,2601
838_1032	0.13	2.78	631,659	838000.00	839999.99	1032000.01	1033999.99	630.62	725.14	-14686043.78	-14683433.26	518,009	75,393	32,333	5,924	01	172	38	2591,2601,2611
838_1034	0.13	2.83	583,775	838000.00	839999.99	1034000.00	1035999.99	630.31	734.57	-14688043.42	-14685469.67	501,092	52,894	24,832	4,957	01	90	42	2611,2601,2621
838_1036	0.15	2.55	749,222	838000.00	839999.99	1036000.00	1037999.99	631.65	737.89	-14690586.86	-14686036.64	613,408	88,410	39,083	8,321	01	220	47	2621,2611,2631,2632
838_1038	0.19	2.32	918,637	838000.00	839999.99	1038000.00	1039999.99	637.47	732.17	-14698220.63	-14688035.84	744,605	105,126	55,944	12,962	01	209	47	2621,2632,2631,2641
838_1040	0.14	2.66	751,432	838000.00	839999.99	1040000.00	1041999.99	640.27	759.23	-14698942.41	-14688611.50	566,133	123,674	51,461	10,164	01	540	31	2641,2632,2631,2651
838_1042	0.13	2.75	557,134	838000.00	839999.99	1042000.00	1043999.99	647.56	736.89	-14701169.21	-14698213.60	528,624	22,117	5,866	527	01	5,100	38	2641,2651,2661
838_1044	0.13	2.79	520,384	838000.00	839999.99	1044000.00	1045999.99	676.23	755.68	-14704705.35	-14698934.86	513,217	5,161	1,750	256	01	380	41	2661,2651,2671,2681
838_1046	0.12	2.85	494,316	838000.00	839999.99	1046000.00	1047999.99	673.18	696.55	-14716787.93	-14701161.69	494,316	00	00	00	13	98	46	2671,2681,2661,2691
838_1048	0.13	2.80	510,097	838000.00	839999.99	1048000.00	1049999.99	683.48	700.63	-14717468.28	-14704702.25	510,096	01	00	00	13	92	41	2681,2691,2701
838_1050	0.13	2.75	532,207	838000.00	839999.99	1050000.00	1051999.99	678.70	750.65	-14719585.74	-14716783.28	528,675	2,174	1,108	250	01	82	36	2701,2691,2711
838_1052	0.13	2.82	518,937	838000.00	839999.99	1052000.00	1053999.99	681.11	757.81	-14719585.66	-14705453.54	504,935	10,238	3,328	436	01	440	42	2711,2701,2721
838_1054	0.12	2.92	475,663	838000.00	839999.98	1054000.00	1055999.99	673.09	769.02	-14719585.38	-14705453.26	469,992	4,306	1,227	138	01	152	52	2711,2721,2731
838_1056	0.12	2.86	497,142	838000.00	839999.99	1056000.00	1057999.99	677.66	766.47	-14707683.41	-14194980.13	490,638	4,516	1,708	280	01	117	49	2721,2731,2741
838_1058	0.12	2.87	489,511	838000.00	839999.99	1058000.00	1059999.99	685.06	748.30	-14707683.01	-14194980.24	485,714	2,654	991	152	01	99	29	2731,2741,2751
838_1060	0.12	2.87	486,297	838000.00	839999.99	1060000.00	1061999.99	699.83	756.05	-14197785.46	-14194980.43	485,571	607	114	05	01	107	26	2741,2751,2761

0.0 Report on LAS Statistics (By Tile) - continued

TNAME	Point Density	Average GSD	Total Points	X Min	X Max	Y Min	Y Max	Z Min	Z MAX	GPS Min	GPS Max	1st Returns	2nd Returns	3rd Returns	Other Returns	Min Int	Max Int	Mean Int	Flightlines
838_1062	0.13	2.78	522,563	838000.00	839999.99	1062000.00	1063999.99	695.88	758.97	-14200936.20	-14197074.14	518,985	2,807	723	48	01	98	25	2751,2771,2761,2781
838_1064	0.12	2.91	474,132	838000.00	839999.99	1064000.00	1065999.99	693.53	748.10	-14203020.57	-14200249.42	472,748	1,262	121	01	01	62	27	2771,2781,2791
838_1066	0.12	2.90	475,540	838000.00	839999.98	1066000.00	1067999.99	690.45	976.32	-14203717.01	-14200928.95	475,484	55	01	00	01	162	27	2781,2791,2801
838_1068	0.12	2.87	486,180	838000.00	839999.99	1068000.00	1069999.99	687.18	719.37	-14205782.07	-14203013.15	486,179	01	00	00	01	57	30	2801,2791,2811
838_1070	0.12	2.93	468,903	838000.00	839999.99	1070000.00	1071999.99	689.79	762.00	-14720247.64	-14203709.76	465,137	3,000	695	71	01	116	38	2801,2811,2821
838_1072	0.12	2.90	478,506	838000.00	839999.99	1072000.00	1073999.99	693.21	759.94	-14722381.45	-14205775.54	476,661	1,289	485	71	01	150	43	2811,2821,2831
838_1074	0.13	2.83	507,916	838000.01	839999.99	1074000.00	1075999.99	681.47	755.91	-14723054.79	-14720239.97	498,846	6,754	2,036	280	01	480	49	2821,2831,2841
838_1076	0.12	2.93	465,965	838000.00	839999.99	1076000.00	1077999.99	692.12	731.66	-14725174.14	-14722373.68	465,892	73	00	00	01	98	49	2831,2841,2851
838_1078	0.12	2.86	491,625	838000.00	839999.99	1078000.00	1079999.99	695.02	767.49	-14725856.04	-14723046.60	490,182	1,025	337	81	01	124	56	2851,2841,2862
838_1080	0.12	2.92	469,800	838000.01	839999.99	1080000.00	1081999.99	688.59	705.96	-14728676.07	-14725166.58	469,795	05	00	00	01	139	57	2851,2862,2872,2882
838_1082	0.14	2.72	541,183	838000.00	839999.99	1082000.00	1083999.99	693.78	705.98	-14728676.02	-13139629.61	541,183	00	00	00	03	101	48	2872,2882,2891
838_1084	0.13	2.75	531,252	838000.00	839999.99	1084000.00	1085999.99	692.88	865.22	-14728675.59	-13139629.70	527,408	2,581	1,062	201	01	123	42	2882,2891,2901
838_1086	0.13	2.80	515,289	838000.00	839999.99	1086000.00	1087999.99	691.31	763.09	-13142456.65	-13139630.04	511,797	2,874	564	54	01	176	41	2891,2901,2911
838_1088	0.13	2.80	518,489	838000.00	839999.99	1088000.00	1089999.99	690.91	830.64	-15059171.62	-13140428.29	509,973	5,856	2,259	401	01	780	42	2901,2911,2921
838_926	0.14	2.71	886,390	838000.00	839999.99	926000.00	927999.99	513.15	702.62	-14193841.62	-14183198.59	544,303	230,955	93,638	17,494	01	129	27	1991,2001,2011
838_928	0.13	2.76	586,520	838000.00	839999.99	928000.00	929999.99	510.91	674.07	-14193840.35	-13951082.23	523,604	40,007	18,796	4,113	01	200	42	2021,2001,2011
838_930	0.12	2.87	810,388	838000.00	839999.99	930000.00	931999.99	502.11	675.51	-14193835.90	-13951081.31	486,874	199,793	98,431	25,290	01	171	27	2031,2021,2011

0.0 Report on LAS Statistics (By Tile) - continued

TNAME	Point Density	Average GSD	Total Points	X Min	X Max	Y Min	Y Max	Z Min	Z MAX	GPS Min	GPS Max	1st Returns	2nd Returns	3rd Returns	Other Returns	Min Int	Max Int	Mean Int	Flightlines
838_932	0.06	4.08	357,194	838000.00	839999.99	932000.00	933999.99	501.85	650.14	-14176416.25	-13568110.75	240,155	77,498	32,472	7,069	01	700	22	2031,2041,2051
838_934	0.13	2.81	540,484	838000.00	839999.99	934000.01	935999.99	509.67	643.23	-14177358.78	-13568110.69	506,211	26,030	7,544	699	01	2,120	26	2041,2051,2061
838_936	0.12	2.86	649,293	838000.00	839999.99	936000.00	937999.98	514.32	682.62	-14180167.94	-14176411.35	490,762	124,427	31,909	2,195	01	90	19	2061,2051,2071
838_938	0.12	2.92	580,470	838000.00	839999.99	938000.00	939999.99	516.13	667.19	-14181009.36	-14177350.82	468,626	89,602	20,743	1,499	01	220	20	2061,2071,2081
838_940	0.12	2.88	730,774	838000.00	839999.99	940000.00	941999.98	521.59	688.65	-14183855.45	-14180160.64	481,732	199,709	46,217	3,116	01	460	15	2071,2081,2091
838_942	0.11	3.01	636,374	838000.01	839999.99	942000.00	943999.99	519.36	683.24	-14200436.82	-14181001.28	442,645	154,101	37,057	2,571	01	2,200	18	2081,2091,2101
838_944	0.12	2.95	554,691	838000.00	839999.99	944000.00	945999.98	544.28	688.29	-14204467.15	-14183848.09	460,032	74,869	18,521	1,269	01	760	23	2091,2101,2111,2121
838_946	0.12	2.86	489,465	838000.00	839999.99	946000.00	947999.99	597.24	634.14	-14207272.90	-14200427.62	489,462	03	00	00	01	54	26	2111,2121,2101,2131
838_948	0.12	2.84	500,500	838000.00	839999.99	948000.00	949999.99	596.64	669.23	-14208121.34	-14204457.93	496,759	3,109	600	32	01	50	25	2131,2121,2141
838_950	0.13	2.81	517,265	838000.00	839999.99	950000.00	951999.99	590.59	674.98	-14211006.41	-14207265.77	505,480	8,957	2,585	243	01	167	26	2131,2141,2151
838_952	0.12	2.92	477,784	838000.01	839999.98	952000.00	953999.99	589.93	671.85	-14368399.87	-14208111.88	467,842	7,813	2,001	128	01	49	25	2151,2141,2161
838_954	0.13	2.82	506,987	838000.00	839999.99	954000.00	955999.99	582.94	685.90	-14369222.89	-14210997.79	501,803	4,255	853	76	01	5,100	26	2161,2151,2173
838_956	0.16	2.50	642,253	838000.00	839999.99	956000.00	957999.99	586.59	646.11	-14380603.13	-14368392.50	640,100	1,958	188	07	01	203	27	2161,2173,2182,2183
838_958	0.18	2.36	726,324	838000.00	839999.99	958000.00	959999.99	591.32	663.60	-14380603.21	-14202220.05	717,251	6,226	2,470	377	01	63	24	2182,2173,2183,2192
838_960	0.14	2.64	573,347	838000.00	839999.99	960000.00	961999.99	584.15	656.73	-14380603.24	-14202219.30	572,717	440	167	23	01	53	26	2192,2182,2183,2202
838_962	0.14	2.69	739,544	838000.00	839999.99	962000.00	963999.99	564.00	683.67	-14209084.58	-14202219.21	551,622	128,651	51,223	8,048	01	69	22	2192,2202,2212,2222
838_964	0.13	2.73	720,019	838000.00	839999.98	964000.00	965999.98	553.57	678.20	-14209925.34	-14205228.06	537,232	124,491	49,502	8,794	01	84	30	2212,2222,2202,2232

0.0 Report on LAS Statistics (By Tile) - continued

TNAME	Point Density	Average GSD	Total Points	X Min	X Max	Y Min	Y Max	Z Min	Z MAX	GPS Min	GPS Max	1st Returns	2nd Returns	3rd Returns	Other Returns	Min Int	Max Int	Mean Int	Flightlines
838_966	0.13	2.80	682,984	838000.00	839999.99	966000.00	967999.99	532.75	684.64	-14213245.46	-14209075.33	511,841	108,584	51,403	11,156	01	1,660	32	2232,2222,2242
838_968	0.13	2.82	556,435	838000.00	839999.99	968000.00	969999.99	530.12	684.81	-14369971.78	-14209916.06	502,753	32,100	16,813	4,769	01	280	36	2242,2232,2252
838_970	0.12	2.95	697,673	838000.00	839999.99	970000.00	971999.99	521.00	664.95	-14372945.10	-14213236.32	458,687	141,618	75,496	21,872	01	380	25	2242,2252,2262
838_972	0.12	2.88	509,040	838000.00	839999.99	972000.00	973999.99	522.70	654.12	-14373792.16	-14369964.01	483,925	15,500	7,685	1,930	01	90	47	2262,2252,2272
838_974	0.12	2.87	634,276	838000.00	839999.99	974000.00	975999.99	522.52	653.25	-14376741.65	-14372937.34	487,100	81,268	48,393	17,515	01	220	40	2262,2272,2282
838_976	0.11	2.97	860,154	838000.00	839999.99	976000.00	977999.99	523.25	696.80	-14377627.78	-14373784.39	453,645	218,513	137,224	50,772	01	460	28	2282,2272,2292
838_978	0.11	2.99	759,211	838000.00	839999.99	978000.00	979999.98	524.09	678.87	-14528534.04	-14376733.94	447,754	194,091	93,377	23,989	01	280	26	2292,2282,2302,2311
838_980	0.13	2.74	1,062,654	838000.00	839999.99	980000.00	981999.99	534.02	687.47	-14528536.56	-14377620.68	531,229	336,683	156,478	38,264	01	94	22	2311,2292,2302,2321
838_982	0.13	2.78	855,701	838000.00	839999.99	982000.00	983999.98	536.72	689.53	-14528536.23	-14524908.27	516,672	203,722	107,536	27,771	01	1,100	29	2321,2311,2331
838_984	0.13	2.79	650,413	838000.00	839999.99	984000.00	985999.99	539.32	677.67	-14525490.95	-14521932.38	513,100	87,648	40,808	8,857	01	131	39	2321,2331,2341
838_986	0.12	2.93	587,106	838000.00	839999.99	986000.00	987999.99	532.25	665.09	-14529299.64	-14521932.16	465,896	95,770	21,601	3,839	01	860	29	2331,2341,2351
838_988	0.13	2.82	625,442	838000.00	839999.99	988000.00	989999.99	534.98	651.15	-14529299.47	-14521932.06	503,134	93,160	26,009	3,139	01	2,260	23	2341,2351,2361
838_990	0.13	2.76	754,399	838000.00	839999.99	990000.00	991999.99	541.01	684.63	-14529298.99	-14525739.68	525,595	178,860	46,169	3,775	01	360	18	2351,2361,2371
838_992	0.13	2.77	747,504	838000.00	839999.99	992000.00	993999.99	551.65	679.48	-14526349.16	-14522642.40	522,094	183,457	39,790	2,163	01	3,980	15	2371,2361,2381
838_994	0.11	2.99	479,302	838000.00	839999.99	994000.00	995999.99	591.77	686.20	-14595051.16	-14522075.08	446,835	25,873	6,160	434	01	5,100	21	2381,2371,2391,2401
838_996	0.12	2.88	513,411	838000.00	839999.99	996000.00	997999.99	585.15	689.92	-14598412.43	-14522074.83	481,807	24,093	6,790	721	01	5,100	26	2391,2401,2411
838_998	0.12	2.90	477,737	838000.00	839999.99	998000.00	999999.99	607.96	668.52	-14599008.00	-14522074.83	476,466	1,056	207	08	01	1,560	27	2401,2411,2391,2421

0.0 Report on LAS Statistics (By Tile) - continued

TNAME	Point Density	Average GSD	Total Points	X Min	X Max	Y Min	Y Max	Z Min	Z MAX	GPS Min	GPS Max	1st Returns	2nd Returns	3rd Returns	Other Returns	Min Int	Max Int	Mean Int	Flightlines
840_1000	0.12	2.85	492,267	840000.00	841999.99	1000000.00	1001999.99	602.34	644.13	-14601916.76	-14598399.18	491,528	682	57	00	01	53	23	2421,2411,2431
840_1002	0.13	2.83	504,489	840000.00	841999.99	1002000.00	1003999.99	592.72	679.34	-14602536.51	-14599008.22	501,086	2,561	774	68	01	71	24	2421,2431,2441
840_1004	0.13	2.80	549,110	840000.00	841999.99	1004000.00	1005999.99	592.84	690.38	-14605494.35	-14601909.57	509,127	29,564	9,460	959	01	103	28	2431,2441,2451
840_1006	0.13	2.81	508,237	840000.00	841999.99	1006000.00	1007999.99	614.35	682.56	-14616107.52	-14602529.71	505,725	1,824	632	56	01	53	27	2441,2451,2462
840_1008	0.12	2.85	497,784	840000.00	841999.99	1008000.00	1009999.99	625.75	693.26	-14620813.65	-14605486.44	494,332	2,729	657	66	01	216	27	2462,2451,2471
840_1010	0.12	2.87	486,742	840000.00	841999.99	1010000.00	1011999.99	626.57	658.66	-14621466.58	-14616099.82	486,739	03	00	00	01	66	30	2462,2471,2481
840_1012	0.12	2.91	475,767	840000.00	841999.99	1012000.00	1013999.99	614.12	698.63	-14630307.60	-14620805.84	472,595	2,448	669	55	01	1,740	29	2481,2471,2491,2501
840_1014	0.13	2.78	532,751	840000.00	841999.99	1014000.00	1015999.99	627.90	720.92	-14633304.81	-14621458.73	517,968	10,237	3,995	551	01	99	37	2501,2491,2481,2511
840_1016	0.13	2.83	499,581	840000.00	841999.97	1016000.00	1017999.99	663.92	705.20	-14633994.96	-14630303.92	499,448	133	00	00	01	104	41	2501,2511,2521
840_1018	0.12	2.87	520,959	840000.00	841999.99	1018000.00	1019999.99	634.83	731.58	-14636998.03	-14633297.13	484,917	26,297	8,636	1,109	01	116	43	2511,2521,2531
840_1020	0.12	2.87	503,964	840000.00	841999.99	1020000.00	1021999.99	637.31	805.57	-14637694.84	-14633987.39	486,687	11,904	4,651	722	01	116	48	2521,2531,2541
840_1022	0.13	2.83	571,635	840000.00	841999.99	1022000.00	1023999.99	612.57	717.11	-14640721.09	-14636990.47	498,099	47,218	21,815	4,503	01	96	46	2541,2531,2551
840_1024	0.12	2.91	663,609	840000.00	841999.99	1024000.00	1025999.99	613.90	731.18	-14641405.90	-14637687.45	473,341	113,471	60,019	16,778	01	780	34	2551,2541,2561
840_1026	0.12	2.87	543,087	840000.00	841999.99	1026000.00	1027999.99	617.15	723.01	-14682868.59	-14640713.44	486,467	37,985	15,511	3,124	01	180	41	2561,2551,2571,2581
840_1028	0.13	2.77	647,666	840000.00	841999.98	1028000.00	1029999.99	618.60	733.30	-14683448.01	-14641398.19	520,074	81,182	37,663	8,747	01	1,140	32	2571,2561,2581,2591
840_1030	0.12	2.91	595,158	840000.00	841999.98	1030000.00	1031999.99	621.30	730.27	-14685469.81	-14680347.25	474,065	84,465	31,482	5,146	01	180	31	2591,2581,2571,2601
840_1032	0.13	2.79	813,608	840000.00	841999.99	1032000.00	1033999.99	626.77	732.61	-14686051.14	-14683440.36	515,131	187,451	90,760	20,266	01	152	25	2591,2601,2611

0.0 Report on LAS Statistics (By Tile) - continued

TNAME	Point Density	Average GSD	Total Points	X Min	X Max	Y Min	Y Max	Z Min	Z MAX	GPS Min	GPS Max	1st Returns	2nd Returns	3rd Returns	Other Returns	Min Int	Max Int	Mean Int	Flightlines
840_1034	0.12	2.84	729,015	840000.00	841999.99	1034000.00	1035999.99	627.08	740.68	-14688036.04	-14685462.40	496,771	142,690	72,378	17,176	01	88	30	2611,2601,2621
840_1036	0.15	2.59	826,284	840000.00	841999.99	1036000.00	1037999.99	628.58	734.96	-14690579.45	-14686043.82	594,515	143,230	69,917	18,622	01	191	35	2621,2611,2632,2631
840_1038	0.19	2.31	899,202	840000.00	841999.99	1038000.00	1039999.99	633.52	738.99	-14698213.48	-14688028.43	748,617	95,989	43,762	10,834	01	540	48	2632,2631,2621,2641
840_1040	0.15	2.62	611,662	840000.00	841999.99	1040000.00	1041999.99	636.22	735.96	-14698950.35	-14688618.71	581,981	21,075	7,489	1,117	01	155	41	2631,2641,2632,2651
840_1042	0.13	2.75	536,548	840000.00	841999.99	1042000.00	1043999.99	659.83	730.42	-14701161.80	-14698206.45	529,709	4,895	1,718	226	01	76	38	2641,2651,2661
840_1044	0.13	2.75	532,039	840000.00	841999.99	1044000.00	1045999.99	657.95	731.72	-14701965.65	-14698942.60	527,201	3,305	1,292	241	01	460	43	2651,2661,2671
840_1046	0.13	2.80	508,959	840000.00	841999.99	1046000.01	1047999.99	659.42	685.95	-14716783.38	-14701155.54	508,958	01	00	00	04	80	40	2681,2671,2661,2691
840_1048	0.13	2.79	515,649	840000.00	841999.99	1048000.00	1049999.99	666.15	687.26	-14717475.23	-14704694.74	515,649	00	00	00	01	96	39	2681,2691,2701
840_1050	0.13	2.83	529,873	840000.00	841999.99	1050000.00	1051999.99	660.08	752.48	-14719578.76	-14716775.76	499,263	21,200	8,135	1,275	01	5,100	42	2691,2701,2711
840_1052	0.12	2.84	589,970	840000.00	841999.99	1052000.00	1053999.99	662.23	757.42	-14719578.57	-14705460.98	496,725	61,232	27,371	4,642	01	520	40	2701,2711,2721
840_1054	0.13	2.81	521,520	840000.00	841999.99	1054000.01	1055999.99	669.62	752.28	-14719578.09	-14705460.79	506,904	9,622	4,207	787	01	97	51	2711,2721,2731
840_1056	0.13	2.82	501,591	840000.00	841999.99	1056000.00	1057999.99	689.51	723.21	-14707675.99	-14194987.10	501,580	11	00	00	01	103	47	2731,2721,2741
840_1058	0.12	2.91	471,525	840000.00	841999.99	1058000.00	1059999.99	690.66	703.73	-14707675.63	-14194987.27	471,525	00	00	00	08	81	27	2731,2741,2751
840_1060	0.12	2.85	491,746	840000.00	841999.99	1060000.00	1061999.99	688.19	706.19	-14197792.87	-14194987.52	491,746	00	00	00	08	55	25	2741,2751,2761
840_1062	0.12	2.86	489,095	840000.00	841999.99	1062000.00	1063999.99	685.11	728.66	-14200943.14	-14197066.99	488,909	167	19	00	01	57	25	2761,2751,2771,2781
840_1064	0.12	2.93	466,450	840000.00	841999.99	1064000.00	1065999.99	683.18	730.29	-14203013.17	-14197791.25	466,350	85	14	01	01	55	27	2781,2771,2761,2791
840_1066	0.12	2.89	480,310	840000.00	841999.99	1066000.00	1067999.99	686.14	736.73	-14203724.04	-14200936.23	479,414	821	74	01	01	420	28	2781,2791,2801

0.0 Report on LAS Statistics (By Tile) - continued

TNAME	Point Density	Average GSD	Total Points	X Min	X Max	Y Min	Y Max	Z Min	Z MAX	GPS Min	GPS Max	1st Returns	2nd Returns	3rd Returns	Other Returns	Min Int	Max Int	Mean Int	Flightlines
840_1068	0.12	2.84	497,589	840000.00	841999.99	1068000.00	1069999.99	682.37	715.20	-14205775.38	-14203006.17	497,588	01	00	00	01	57	30	2791,2801,2811
840_1070	0.12	2.94	470,844	840000.00	841999.99	1070000.00	1071999.99	683.01	753.81	-14720254.76	-14203716.90	464,389	5,172	1,183	100	01	86	38	2811,2801,2821
840_1072	0.12	2.85	492,929	840000.00	841999.99	1072000.00	1073999.99	685.42	696.91	-14722374.19	-14205768.49	492,929	00	00	00	16	84	44	2821,2811,2831
840_1074	0.13	2.78	518,205	840000.00	841999.99	1074000.00	1075999.99	677.05	701.75	-14723061.99	-14720247.17	518,183	22	00	00	01	167	52	2831,2821,2841
840_1076	0.11	2.96	456,164	840000.00	841999.99	1076000.00	1077999.99	687.77	702.88	-14725166.82	-14722366.36	456,164	00	00	00	03	103	52	2831,2841,2851
840_1078	0.12	2.93	467,630	840000.00	841999.99	1078000.00	1079999.99	690.35	744.41	-14725863.36	-14723053.94	467,402	155	61	12	01	89	52	2851,2841,2862
840_1080	0.12	2.89	478,976	840000.00	841999.99	1080000.00	1081999.99	681.18	699.69	-14728683.31	-14725159.43	478,971	05	00	00	01	140	55	2851,2862,2872,2882
840_1082	0.13	2.75	530,842	840000.00	841999.99	1082000.00	1083999.99	682.59	698.76	-14728683.25	-13139621.96	530,839	03	00	00	01	240	49	2872,2882,2891
840_1084	0.13	2.79	514,916	840000.00	841999.99	1084000.00	1085999.99	686.00	756.57	-14728682.90	-13139622.02	514,911	05	00	00	03	76	42	2891,2882,2901
840_1086	0.13	2.82	504,841	840000.00	841999.99	1086000.00	1087999.99	683.35	737.66	-13142448.94	-13139622.30	504,591	246	04	00	01	87	41	2891,2901,2911
840_1088	0.13	2.81	508,437	840000.00	841999.99	1088000.00	1089999.99	687.01	699.86	-15059180.62	-13140435.69	508,436	01	00	00	02	164	41	2911,2901,2921
840_926	0.13	2.75	649,083	840000.00	841999.99	926000.00	927999.99	563.89	695.34	-14193833.76	-14183191.03	529,820	77,845	34,097	7,321	01	1,220	38	2001,1991,2011
840_928	0.13	2.80	1,006,237	840000.00	841999.99	928000.00	929999.99	523.18	684.05	-14193832.36	-13951090.24	509,517	318,149	147,044	31,527	01	280	25	2001,2011,2021
840_930	0.12	2.84	838,344	840000.00	841999.99	930000.00	931999.99	527.61	671.65	-14193831.48	-13951089.28	495,266	211,158	105,058	26,862	01	1,380	29	2021,2011,2031
840_932	0.07	3.72	435,144	840000.00	841999.99	932000.00	933999.99	503.68	683.08	-14176411.40	-13568117.84	288,661	103,749	36,537	6,197	01	440	24	2031,2041,2051
840_934	0.12	2.87	679,490	840000.00	841999.99	934000.00	935999.99	503.01	685.46	-14177366.04	-13568117.81	485,468	152,132	38,516	3,374	01	3,520	18	2051,2041,2061
840_936	0.11	3.01	480,692	840000.00	841999.99	936000.01	937999.99	503.98	616.65	-14180161.08	-14176404.34	442,395	30,365	7,390	542	01	2,740	25	2061,2051,2071

0.0 Report on LAS Statistics (By Tile) - continued

TNAME	Point Density	Average GSD	Total Points	X Min	X Max	Y Min	Y Max	Z Min	Z MAX	GPS Min	GPS Max	1st Returns	2nd Returns	3rd Returns	Other Returns	Min Int	Max Int	Mean Int	Flightlines
840_938	0.11	3.01	519,833	840000.00	841999.99	938000.00	939999.99	504.36	632.44	-14181016.47	-14177358.39	442,947	61,843	13,984	1,059	01	2,340	21	2071,2061,2081
840_940	0.12	2.85	613,133	840000.00	841999.99	940000.00	941999.99	505.02	661.35	-14200439.81	-14180153.92	491,691	95,580	24,043	1,819	01	760	18	2081,2071,2091,2101
840_942	0.12	2.87	485,654	840000.00	841999.98	942000.00	943999.99	513.27	606.98	-14200443.55	-14181008.60	484,116	1,247	273	18	01	260	23	2091,2081,2101
840_944	0.11	2.96	658,517	840000.00	841999.99	944000.00	945999.98	516.28	681.80	-14204474.91	-14183840.95	455,199	161,249	39,518	2,551	01	148	19	2101,2091,2111,2121
840_946	0.13	2.81	611,911	840000.00	841999.99	946000.00	947999.99	554.76	682.30	-14207267.27	-14203638.84	505,188	86,205	19,264	1,254	01	217	22	2121,2111,2131
840_948	0.12	2.88	483,416	840000.00	841999.99	948000.00	949999.99	596.57	661.37	-14208128.91	-14204465.45	483,048	285	77	06	01	151	27	2131,2121,2141
840_950	0.12	2.90	493,304	840000.01	841999.99	950000.00	951999.99	576.74	697.73	-14210999.46	-14207259.08	476,573	14,081	2,484	166	01	53	26	2141,2131,2151
840_952	0.12	2.95	569,766	840000.00	841999.99	952000.00	953999.99	562.77	723.53	-14368392.43	-14208119.62	459,042	82,495	25,605	2,624	01	700	21	2151,2141,2161
840_954	0.12	2.89	507,105	840000.00	841999.99	954000.00	955999.98	579.18	683.71	-14369230.01	-14210990.93	480,481	20,351	5,734	539	01	130	23	2161,2151,2173
840_956	0.15	2.55	620,380	840000.00	841999.99	956000.00	957999.99	593.19	696.41	-14380595.97	-14368385.44	616,312	3,029	922	117	01	57	24	2161,2173,2182,2183
840_958	0.18	2.37	733,120	840000.00	841999.99	958000.00	959999.99	578.00	667.93	-14380595.96	-14202227.84	713,712	14,550	4,431	427	01	56	25	2173,2183,2182,2192
840_960	0.14	2.70	605,706	840000.00	841999.99	960000.00	961999.99	563.27	673.87	-14380595.95	-14202227.09	547,366	42,174	14,281	1,885	01	175	25	2182,2183,2192,2202
840_962	0.14	2.72	556,174	840000.00	841999.99	962000.00	963999.98	591.77	684.65	-14209077.06	-14202227.03	540,518	10,766	4,128	762	01	56	28	2202,2192,2212,2222
840_964	0.13	2.78	518,131	840000.00	841999.99	964000.00	965999.99	591.52	608.27	-14209932.92	-14206068.17	518,131	00	00	00	06	78	34	2212,2222,2232
840_966	0.13	2.77	596,457	840000.00	841999.99	966000.00	967999.99	532.06	684.39	-14213238.08	-14209067.78	520,473	46,700	23,375	5,909	01	1,540	37	2232,2222,2242
840_968	0.13	2.81	710,447	840000.00	841999.98	968000.00	969999.99	529.28	682.46	-14369978.70	-14209923.41	506,112	129,827	60,729	13,779	01	87	26	2232,2242,2252
840_970	0.11	2.97	672,155	840000.00	841999.99	970000.00	971999.99	520.48	690.70	-14372937.73	-14213228.74	453,882	135,086	67,270	15,917	01	127	28	2242,2252,2262

0.0 Report on LAS Statistics (By Tile) - continued

TNAME	Point Density	Average GSD	Total Points	X Min	X Max	Y Min	Y Max	Z Min	Z MAX	GPS Min	GPS Max	1st Returns	2nd Returns	3rd Returns	Other Returns	Min Int	Max Int	Mean Int	Flightlines
840_972	0.12	2.90	526,807	840000.00	841999.99	972000.00	973999.99	520.46	666.08	-14373799.13	-14369971.90	475,735	30,182	16,476	4,414	01	148	41	2252,2262,2272
840_974	0.12	2.88	496,009	840000.00	841999.99	974000.00	975999.99	532.14	619.46	-14376734.50	-14372930.19	480,780	9,100	4,857	1,272	01	91	54	2262,2272,2282
840_976	0.12	2.92	492,992	840000.00	841999.99	976000.00	977999.99	525.44	664.03	-14377634.94	-14373791.68	469,771	15,077	6,586	1,558	01	140	61	2272,2282,2292
840_978	0.13	2.82	898,427	840000.00	841999.99	978000.02	979999.99	524.37	673.54	-14528528.81	-14376726.99	501,437	230,817	126,658	39,515	01	600	23	2292,2282,2302,2311
840_980	0.13	2.82	895,003	840000.00	841999.99	980000.00	981999.99	524.90	684.01	-14528528.78	-14377627.80	502,905	236,912	121,873	33,313	01	167	22	2311,2302,2292,2321
840_982	0.12	2.88	559,506	840000.00	841999.99	982000.00	983999.98	526.21	666.32	-14528528.53	-14524900.17	482,571	44,938	24,554	7,443	01	204	40	2321,2311,2331
840_984	0.13	2.79	600,550	840000.00	841999.98	984000.00	985999.99	529.31	621.52	-14525497.96	-14521939.81	514,417	57,596	23,862	4,675	01	144	40	2321,2331,2341
840_986	0.13	2.80	576,081	840000.00	841999.99	986000.00	987999.99	530.98	646.47	-14529292.12	-14521939.60	511,229	45,835	16,446	2,571	01	200	36	2331,2341,2351
840_988	0.13	2.81	525,222	840000.00	841999.98	988000.00	989999.99	540.71	626.02	-14529292.01	-14521939.49	505,270	15,098	4,369	485	01	60	27	2351,2341,2361
840_990	0.13	2.82	614,020	840000.01	841999.99	990000.00	991999.99	543.02	661.60	-14529291.59	-14522650.28	503,983	89,936	19,050	1,051	01	187	20	2361,2351,2371,2381
840_992	0.13	2.78	693,418	840000.00	841999.99	992000.00	993999.99	547.65	691.68	-14526356.27	-14522649.55	518,531	142,069	31,022	1,796	01	5,100	19	2371,2381,2361
840_994	0.11	2.96	602,144	840000.00	841999.99	994000.00	995999.99	560.13	695.12	-14595060.69	-14522067.74	457,128	115,554	27,670	1,792	01	151	20	2371,2381,2391,2401
840_996	0.12	2.88	507,952	840000.00	841999.99	996000.00	997999.99	594.14	689.70	-14598406.03	-14522067.46	481,645	20,372	5,487	448	01	700	22	2391,2401,2381,2411
840_998	0.12	2.93	487,632	840000.00	841999.99	998000.00	999999.98	596.96	688.37	-14599015.00	-14522071.72	466,013	16,901	4,361	357	01	130	27	2411,2401,2391,2421
842_1000	0.12	2.88	509,996	842000.00	843999.99	1000000.00	1001999.99	599.19	693.42	-14601909.39	-14598391.84	482,957	21,412	5,241	386	01	162	23	2421,2411,2431
842_1002	0.13	2.83	501,509	842000.00	843999.99	1002000.00	1003999.99	608.62	669.69	-14602543.65	-14599015.13	500,142	1,117	234	16	01	400	25	2421,2431,2441
842_1004	0.13	2.78	542,438	842000.00	843999.99	1004000.00	1005999.99	598.00	685.56	-14605486.40	-14601902.33	516,939	18,649	6,211	639	01	640	26	2441,2431,2451

0.0 Report on LAS Statistics (By Tile) - continued

TNAME	Point Density	Average GSD	Total Points	X Min	X Max	Y Min	Y Max	Z Min	Z MAX	GPS Min	GPS Max	1st Returns	2nd Returns	3rd Returns	Other Returns	Min Int	Max Int	Mean Int	Flightlines
842_1006	0.12	2.84	555,512	842000.00	843999.99	1006000.00	1007999.98	602.21	689.88	-14616113.85	-14602536.57	494,821	45,515	13,945	1,231	01	126	24	2451,2441,2462
842_1008	0.12	2.94	466,424	842000.00	843999.99	1008000.00	1009999.99	610.44	691.44	-14620806.34	-14605478.52	463,191	2,454	703	76	01	58	29	2462,2451,2471
842_1010	0.12	2.87	485,315	842000.00	843999.99	1010000.00	1011999.99	630.07	672.66	-14621473.73	-14616106.88	485,109	206	00	00	01	400	30	2462,2471,2481
842_1012	0.12	2.94	464,226	842000.00	843999.99	1012000.00	1013999.98	630.40	701.86	-14624387.88	-14620798.63	464,074	130	20	02	01	60	31	2481,2471,2491
842_1014	0.13	2.82	516,183	842000.00	843999.99	1014000.00	1015999.99	633.62	729.50	-14633297.72	-14624379.74	501,545	10,581	3,542	515	01	320	36	2491,2501,2511
842_1016	0.13	2.80	512,291	842000.00	843999.99	1016000.00	1017999.99	653.71	754.36	-14634002.22	-14630311.18	510,912	1,004	296	79	01	76	43	2501,2511,2521
842_1018	0.12	2.88	483,232	842000.00	843999.99	1018000.00	1019999.98	662.47	684.01	-14636990.80	-14633289.78	483,228	04	00	00	08	85	49	2521,2511,2531
842_1020	0.13	2.81	513,847	842000.00	843999.99	1020000.00	1021999.99	656.01	717.01	-14637702.05	-14633994.68	506,013	5,933	1,727	174	01	92	51	2531,2521,2541
842_1022	0.13	2.80	640,009	842000.00	843999.99	1022000.00	1023999.99	625.58	738.69	-14640713.72	-14636983.18	511,220	83,609	37,284	7,896	01	101	43	2541,2531,2551
842_1024	0.12	2.89	555,063	842000.00	843999.99	1024000.00	1025999.99	624.65	747.97	-14641413.56	-14637694.72	478,000	47,394	23,779	5,890	01	140	43	2551,2541,2561
842_1026	0.12	2.89	513,634	842000.00	843999.99	1026000.00	1027999.99	621.57	718.73	-14682865.59	-14640706.15	480,153	22,122	9,358	2,001	01	162	40	2561,2551,2571,2581
842_1028	0.13	2.76	544,625	842000.00	843999.99	1028000.00	1029999.99	634.77	716.92	-14683455.35	-14641405.48	526,371	11,817	5,446	991	01	103	35	2561,2581,2571,2591
842_1030	0.12	2.88	516,818	842000.00	843999.99	1030000.00	1031999.99	637.58	717.74	-14685462.51	-14680355.25	482,049	25,375	8,413	981	01	500	37	2581,2591,2571,2601
842_1032	0.13	2.82	501,927	842000.00	843999.99	1032000.00	1033999.99	657.98	694.79	-14686058.43	-14683447.70	501,532	368	27	00	01	240	37	2591,2601,2611
842_1034	0.12	2.84	511,066	842000.00	843999.99	1034000.01	1035999.99	641.72	732.81	-14688028.62	-14685455.11	495,504	10,978	3,978	606	01	183	42	2601,2611,2621
842_1036	0.15	2.56	608,958	842000.00	843999.99	1036000.00	1037999.99	643.72	695.14	-14690572.15	-14686051.24	608,805	126	23	04	01	106	49	2621,2611,2632,2631
842_1038	0.19	2.32	870,175	842000.00	843999.99	1038000.00	1039999.99	636.50	737.72	-14698206.35	-14688021.33	744,213	82,519	36,378	7,065	01	109	43	2631,2632,2621,2641

0.0 Report on LAS Statistics (By Tile) - continued

TNAME	Point Density	Average GSD	Total Points	X Min	X Max	Y Min	Y Max	Z Min	Z MAX	GPS Min	GPS Max	1st Returns	2nd Returns	3rd Returns	Other Returns	Min Int	Max Int	Mean Int	Flightlines
842_1040	0.14	2.64	659,811	842000.00	843999.99	1040000.00	1041999.99	636.01	718.83	-14698958.06	-14688626.04	573,803	56,971	23,858	5,179	01	199	37	2641,2631,2632,2651
842_1042	0.13	2.78	549,552	842000.00	843999.99	1042000.00	1043999.99	640.19	730.37	-14701154.15	-14698199.10	518,864	20,174	8,911	1,603	01	80	40	2641,2651,2661
842_1044	0.13	2.83	545,621	842000.00	843999.99	1044000.00	1045999.99	645.15	730.83	-14704690.22	-14698950.45	499,687	31,864	12,277	1,793	01	540	42	2661,2651,2671,2681
842_1046	0.13	2.79	569,984	842000.00	843999.99	1046000.00	1047999.99	649.43	733.28	-14716776.00	-14701149.18	512,911	36,848	16,938	3,287	01	540	40	2671,2661,2681,2691
842_1048	0.12	2.86	507,704	842000.00	843999.99	1048000.01	1049999.99	654.39	727.40	-14717482.17	-14704687.41	488,743	13,952	4,424	585	01	172	42	2691,2681,2701
842_1050	0.12	2.94	482,898	842000.00	843999.99	1050000.00	1051999.99	658.63	752.69	-14719571.39	-14716768.24	464,177	13,474	4,513	734	01	2,700	38	2691,2701,2711
842_1052	0.13	2.83	500,573	842000.00	843999.99	1052000.00	1053999.99	673.55	749.54	-14719571.27	-14705468.57	498,579	1,275	573	146	01	620	40	2701,2711,2721
842_1054	0.13	2.81	507,964	842000.00	843999.99	1054000.00	1055999.99	683.48	758.37	-14719570.75	-14705468.36	505,679	1,675	487	123	01	360	45	2721,2711,2731
842_1056	0.13	2.82	502,469	842000.00	843999.99	1056000.00	1057999.99	685.68	740.08	-14707668.42	-14194994.08	501,886	414	140	29	01	105	40	2721,2731,2741
842_1058	0.12	2.84	495,896	842000.00	843999.99	1058000.00	1059999.99	681.97	729.49	-14707668.06	-14194994.22	495,872	21	03	00	01	76	25	2741,2731,2751
842_1060	0.13	2.83	500,100	842000.00	843999.99	1060000.00	1061999.99	679.39	799.77	-14197800.02	-14194994.49	499,886	165	45	04	01	50	23	2751,2741,2761
842_1062	0.11	3.05	431,476	842000.00	843999.99	1062000.00	1063999.99	676.58	737.87	-14200950.46	-14197062.85	430,283	892	285	16	01	56	24	2761,2751,2771,2781
842_1064	0.13	2.79	515,073	842000.00	843999.99	1064000.00	1065999.99	677.56	735.63	-14203006.08	-14200235.05	514,472	472	121	08	01	53	27	2781,2771,2791
842_1066	0.13	2.80	512,095	842000.00	843999.99	1066000.00	1067999.99	678.08	733.76	-14203731.02	-14200239.50	512,094	01	00	00	02	62	30	2791,2781,2771,2801
842_1068	0.12	2.89	479,726	842000.00	843999.99	1068000.01	1069999.99	673.64	692.82	-14205768.43	-14202998.80	479,724	02	00	00	01	58	27	2801,2791,2811
842_1070	0.11	3.07	425,244	842000.00	843999.99	1070000.00	1071999.99	677.60	712.60	-14720261.99	-14203723.91	425,239	05	00	00	02	96	31	2811,2801,2821
842_1072	0.13	2.81	505,362	842000.00	843999.98	1072000.00	1073999.99	680.52	690.94	-14722367.01	-14205761.74	505,362	00	00	00	15	79	43	2811,2821,2831

0.0 Report on LAS Statistics (By Tile) - continued

TNAME	Point Density	Average GSD	Total Points	X Min	X Max	Y Min	Y Max	Z Min	Z MAX	GPS Min	GPS Max	1st Returns	2nd Returns	3rd Returns	Other Returns	Min Int	Max Int	Mean Int	Flightlines
842_1074	0.13	2.75	531,049	842000.00	843999.99	1074000.00	1075999.99	672.51	720.97	-14723069.31	-14720254.37	529,881	990	175	03	01	169	49	2831,2821,2841
842_1076	0.12	2.92	470,698	842000.01	843999.99	1076000.00	1077999.99	679.36	733.74	-14725159.65	-14722359.05	470,406	227	61	04	01	138	47	2831,2841,2851
842_1078	0.12	2.92	470,571	842000.00	843999.99	1078000.00	1079999.99	683.01	693.27	-14725870.74	-14723061.32	470,571	00	00	00	19	99	49	2841,2851,2862
842_1080	0.12	2.89	478,782	842000.00	843999.99	1080000.00	1081999.99	677.56	692.85	-14728690.54	-14725152.20	478,782	00	00	00	01	300	53	2862,2851,2872,2882
842_1082	0.14	2.72	553,359	842000.00	843999.99	1082000.00	1083999.99	681.16	751.82	-14728690.54	-13139614.08	539,912	8,705	3,928	814	01	96	47	2872,2882,2891
842_1084	0.13	2.79	515,005	842000.01	843999.99	1084000.00	1085999.99	681.17	692.70	-14728690.24	-13139614.16	515,004	01	00	00	25	79	45	2882,2891,2901
842_1086	0.12	2.91	475,553	842000.00	843999.99	1086000.00	1087999.99	682.31	746.73	-13142441.43	-13139614.51	472,806	2,073	593	81	01	220	48	2901,2891,2911
842_1088	0.14	2.71	543,609	842000.00	843999.99	1088000.00	1089999.98	683.53	693.48	-15059188.57	-13140442.73	543,609	00	00	00	08	79	40	2911,2901,2921
842_926	0.13	2.79	688,162	842000.00	843999.99	926000.00	927999.99	554.19	708.01	-14193825.70	-14183183.52	514,122	113,436	49,980	10,624	01	81	33	1991,2001,2011
842_928	0.14	2.67	663,000	842000.00	843999.99	928000.00	929999.99	564.87	671.49	-14193825.12	-13951098.24	561,053	70,438	27,146	4,363	01	92	41	2011,2001,2021,2031
842_930	0.13	2.81	595,573	842000.00	843999.99	930000.00	931999.99	572.74	716.90	-14193823.81	-13951097.28	505,902	56,475	27,020	6,176	01	760	42	2031,2021,2011
842_932	0.07	3.78	410,106	842000.00	843999.99	932000.00	933999.99	533.50	684.39	-14177372.93	-13568124.68	279,415	94,682	30,815	5,194	01	90	25	2031,2041,2051
842_934	0.13	2.77	721,367	842000.00	843999.99	934000.00	935999.99	503.06	687.38	-14177372.93	-13568124.56	520,455	160,842	37,562	2,508	01	4,260	18	2041,2051,2061
842_936	0.12	2.95	554,634	842000.00	843999.99	936000.00	937999.99	504.18	668.14	-14180154.33	-14176397.45	459,704	76,825	17,061	1,044	01	122	20	2051,2061,2071
842_938	0.12	2.95	535,407	842000.00	843999.99	938000.00	939999.99	513.57	671.44	-14181023.62	-14177365.94	460,388	62,722	11,702	595	01	5,100	19	2071,2061,2081
842_940	0.11	2.96	597,915	842000.00	843999.99	940000.00	941999.99	504.69	650.30	-14183841.62	-14180147.06	456,789	105,932	32,014	3,180	01	1,000	17	2081,2071,2091
842_942	0.11	2.99	497,697	842000.00	843999.99	942000.00	943999.99	505.64	643.49	-14200450.91	-14181016.03	448,448	37,819	10,494	936	01	5,100	24	2081,2091,2101

0.0 Report on LAS Statistics (By Tile) - continued

TNAME	Point Density	Average GSD	Total Points	X Min	X Max	Y Min	Y Max	Z Min	Z MAX	GPS Min	GPS Max	1st Returns	2nd Returns	3rd Returns	Other Returns	Min Int	Max Int	Mean Int	Flightlines
842_944	0.13	2.79	592,362	842000.00	843999.99	944000.00	945999.99	515.60	677.57	-14204482.50	-14183833.63	513,605	61,859	15,664	1,234	01	62	22	2101,2091,2111,2121
842_946	0.13	2.79	759,661	842000.00	843999.99	946000.00	947999.99	529.47	681.63	-14207260.58	-14200445.30	512,856	196,483	46,942	3,380	01	1,520	18	2121,2111,2101,2131
842_948	0.11	2.98	507,180	842000.00	843999.98	948000.00	949999.99	556.64	678.17	-14208136.42	-14204473.27	450,311	46,379	9,876	614	01	240	26	2121,2131,2141
842_950	0.11	2.96	564,045	842000.00	843999.99	950000.00	951999.99	549.15	680.95	-14210992.52	-14207252.53	457,950	87,848	17,264	983	01	300	22	2141,2131,2151
842_952	0.11	2.98	646,061	842000.00	843999.99	952000.00	953999.99	539.18	676.01	-14368385.71	-14208127.44	450,689	156,393	36,262	2,717	01	1,080	18	2141,2151,2161
842_954	0.11	2.96	495,109	842000.00	843999.99	954000.00	955999.99	572.24	684.76	-14369237.15	-14210983.98	456,423	29,556	8,380	750	01	94	24	2161,2151,2173
842_956	0.16	2.53	707,599	842000.00	843999.99	956000.01	957999.99	569.75	688.21	-14380588.90	-14368378.81	626,980	60,571	18,284	1,764	01	640	24	2161,2173,2182,2183
842_958	0.19	2.32	921,937	842000.00	843999.99	958000.00	959999.99	543.70	678.00	-14380588.85	-14202235.34	742,472	139,350	36,879	3,236	01	720	23	2182,2173,2183,2192
842_960	0.14	2.70	794,703	842000.00	843999.99	960000.00	961999.99	536.13	699.71	-14380588.80	-14202234.61	547,668	180,235	59,160	7,640	01	3,880	20	2192,2182,2183,2202
842_962	0.14	2.71	742,081	842000.00	843999.99	962000.00	963999.99	545.65	681.80	-14209069.66	-14202234.52	545,347	135,484	53,008	8,242	01	84	23	2202,2192,2212,2222
842_964	0.13	2.73	632,729	842000.00	843999.99	964000.00	965999.99	560.09	687.69	-14209940.55	-14206075.97	535,916	67,847	24,606	4,360	01	3,480	32	2212,2222,2232
842_966	0.13	2.80	556,922	842000.00	843999.99	966000.00	967999.99	567.50	682.79	-14213230.65	-14209060.06	510,217	33,268	11,513	1,924	01	166	40	2232,2222,2242
842_968	0.13	2.80	548,465	842000.01	843999.99	968000.00	969999.99	574.35	672.85	-14369986.22	-14209931.50	510,839	26,298	9,682	1,646	01	140	37	2232,2242,2252
842_970	0.13	2.81	641,663	842000.00	843999.99	970000.00	971999.99	548.84	701.00	-14372930.44	-14213221.51	506,709	90,365	37,016	7,573	01	193	33	2242,2252,2262
842_972	0.12	2.93	887,700	842000.00	843999.99	972000.00	973999.99	520.07	694.42	-14373806.20	-14369978.86	466,481	258,514	130,314	32,391	01	260	24	2262,2252,2272
842_974	0.12	2.93	674,675	842000.00	843999.99	974000.00	975999.99	519.43	666.72	-14376727.13	-14372923.10	466,985	122,695	65,803	19,192	01	800	36	2262,2272,2282
842_976	0.12	2.90	582,700	842000.00	843999.99	976000.00	977999.99	532.65	708.11	-14377642.17	-14373799.06	474,162	69,727	31,178	7,633	01	220	51	2282,2272,2292

0.0 Report on LAS Statistics (By Tile) - continued

TNAME	Point Density	Average GSD	Total Points	X Min	X Max	Y Min	Y Max	Z Min	Z MAX	GPS Min	GPS Max	1st Returns	2nd Returns	3rd Returns	Other Returns	Min Int	Max Int	Mean Int	Flightlines
842_978	0.12	2.92	747,548	842000.00	843999.99	978000.00	979999.99	524.86	672.14	-14528520.80	-14376719.82	470,573	172,223	83,803	20,949	01	860	28	2292,2282,2302,2311
842_980	0.11	2.99	591,530	842000.00	843999.98	980000.00	981999.99	525.74	663.27	-14528520.78	-14377641.12	447,345	86,658	44,644	12,883	01	740	32	2302,2311,2292,2321
842_982	0.12	2.92	790,591	842000.00	843999.99	982000.00	983999.99	528.33	709.11	-14528520.42	-14524892.80	468,208	189,212	102,602	30,569	01	720	30	2311,2321,2331
842_984	0.12	2.89	497,548	842000.00	843999.97	984000.00	985999.99	534.21	661.33	-14525505.45	-14521947.47	480,446	12,549	4,118	435	01	166	47	2321,2331,2341
842_986	0.12	2.84	560,577	842000.01	843999.99	986000.00	987999.99	537.97	668.49	-14529284.71	-14521947.12	494,636	46,325	17,123	2,493	01	2,320	38	2331,2341,2351
842_988	0.13	2.81	546,172	842000.00	843999.99	988000.00	989999.99	542.71	647.52	-14529284.60	-14521946.98	506,500	27,573	10,450	1,649	01	61	27	2341,2351,2361
842_990	0.13	2.80	513,992	842000.01	843999.99	990000.00	991999.99	555.75	615.37	-14529284.33	-14525724.46	512,082	1,695	210	05	01	53	26	2361,2351,2371
842_992	0.13	2.80	582,207	842000.00	843999.98	992000.00	993999.98	550.19	682.35	-14526363.62	-14522063.67	509,923	57,257	14,054	973	01	130	23	2371,2361,2381,2391
842_994	0.13	2.75	682,364	842000.00	843999.99	994000.00	995999.99	556.34	689.21	-14595065.94	-14522060.36	528,420	122,845	29,066	2,033	01	1,940	20	2381,2371,2391,2401
842_996	0.11	2.97	562,964	842000.00	843999.99	996000.00	997999.99	562.90	689.74	-14598398.97	-14522059.91	452,384	87,818	21,276	1,486	01	3,540	22	2391,2401,2381,2411
842_998	0.11	2.98	558,978	842000.00	843999.99	998000.00	999999.99	575.24	682.29	-14599022.03	-14595060.84	451,069	82,479	23,127	2,303	01	1,860	21	2401,2411,2421
844_1000	0.12	2.85	497,603	844000.00	845999.99	1000000.00	1001999.99	599.48	666.34	-14601902.14	-14598384.45	493,615	3,465	507	16	01	1,820	23	2421,2411,2431
844_1002	0.12	2.85	492,214	844000.00	845999.99	1002000.00	1003999.99	603.98	617.60	-14602550.89	-14599022.07	492,214	00	00	00	10	51	25	2431,2421,2441
844_1004	0.12	2.85	493,446	844000.02	845999.99	1004000.00	1005999.99	611.59	624.40	-14605478.68	-14601895.23	493,446	00	00	00	10	49	28	2441,2431,2451
844_1006	0.13	2.83	522,777	844000.01	845999.99	1006000.00	1007999.98	607.47	694.05	-14616121.08	-14602543.72	500,207	17,503	4,728	339	01	55	26	2441,2451,2462
844_1008	0.12	2.84	502,506	844000.00	845999.99	1008000.00	1009999.99	611.24	679.96	-14620799.22	-14605471.46	496,526	4,886	1,036	58	01	280	29	2451,2462,2471
844_1010	0.12	2.85	494,630	844000.00	845999.99	1010000.00	1011999.99	623.81	703.97	-14621480.88	-14616113.46	492,480	1,742	388	20	01	59	28	2471,2462,2481

0.0 Report on LAS Statistics (By Tile) - continued

TNAME	Point Density	Average GSD	Total Points	X Min	X Max	Y Min	Y Max	Z Min	Z MAX	GPS Min	GPS Max	1st Returns	2nd Returns	3rd Returns	Other Returns	Min Int	Max Int	Mean Int	Flightlines
844_1012	0.12	2.95	459,398	844000.00	845999.99	1012000.00	1013999.99	651.77	736.42	-14624380.39	-14620790.97	458,482	717	182	17	01	1,360	30	2481,2471,2491
844_1014	0.12	2.84	497,440	844000.00	845999.99	1014000.00	1015999.99	663.56	702.01	-14633290.45	-14624372.17	497,237	203	00	00	01	79	31	2491,2501,2511
844_1016	0.13	2.82	505,374	844000.00	845999.99	1016000.00	1017999.99	674.46	758.21	-14634009.62	-14630318.39	504,315	726	268	65	01	75	39	2501,2511,2521
844_1018	0.13	2.81	509,213	844000.00	845999.98	1018000.00	1019999.99	676.82	750.67	-14636983.46	-14633282.55	506,584	2,067	499	63	01	260	46	2511,2521,2531
844_1020	0.12	2.87	526,962	844000.00	845999.99	1020000.00	1021999.99	652.35	751.63	-14637709.34	-14634001.89	486,008	29,544	9,851	1,559	01	260	48	2531,2521,2541
844_1022	0.13	2.80	591,916	844000.00	845999.99	1022000.00	1023999.99	642.82	747.55	-14640706.48	-14636975.78	510,137	57,533	20,576	3,670	01	128	46	2531,2541,2551
844_1024	0.13	2.78	598,003	844000.00	845999.99	1024000.00	1025999.99	639.76	749.32	-14641421.05	-14637702.09	516,692	55,318	21,672	4,321	01	175	39	2551,2541,2561
844_1026	0.12	2.89	506,528	844000.00	845999.99	1026000.00	1027999.99	627.47	723.91	-14680366.58	-14640698.78	478,019	20,623	6,677	1,209	01	89	42	2551,2561,2571
844_1028	0.13	2.79	529,353	844000.01	845999.99	1028000.00	1029999.99	656.71	721.81	-14683462.59	-14641412.89	514,831	11,536	2,764	222	01	240	35	2571,2561,2581,2591
844_1030	0.12	2.86	491,444	844000.00	845999.99	1030000.00	1031999.99	653.07	736.24	-14685455.15	-14680359.63	490,711	430	245	58	01	114	38	2591,2581,2571,2601
844_1032	0.12	2.85	492,624	844000.00	845999.99	1032000.00	1033999.99	661.79	670.01	-14686065.59	-14683455.02	492,624	00	00	00	09	70	38	2591,2601,2611
844_1034	0.13	2.82	502,265	844000.00	845999.99	1034000.00	1035999.99	660.27	668.46	-14688021.44	-14685447.72	502,263	02	00	00	12	77	42	2611,2601,2621
844_1036	0.15	2.60	591,798	844000.00	845999.99	1036000.00	1037999.99	658.97	665.62	-14690564.94	-14686058.50	591,796	02	00	00	16	79	48	2611,2621,2632,2631
844_1038	0.19	2.32	740,494	844000.00	845999.99	1038000.00	1039999.99	644.48	664.59	-14698199.00	-14688014.06	740,493	01	00	00	16	101	50	2632,2631,2621,2641
844_1040	0.15	2.61	677,319	844000.00	845999.99	1040000.00	1041999.99	636.77	733.22	-14698965.84	-14688633.48	589,357	56,461	25,882	5,619	01	156	35	2641,2632,2631,2651
844_1042	0.13	2.77	520,270	844000.00	845999.99	1042000.00	1043999.99	653.37	672.24	-14701146.88	-14698191.79	520,270	00	00	00	09	64	37	2641,2651,2661
844_1044	0.13	2.80	510,197	844000.00	845999.99	1044000.00	1045999.99	663.33	713.60	-14704686.28	-14698958.17	510,081	89	27	00	01	74	39	2651,2661,2671,2681

0.0 Report on LAS Statistics (By Tile) - continued

TNAME	Point Density	Average GSD	Total Points	X Min	X Max	Y Min	Y Max	Z Min	Z MAX	GPS Min	GPS Max	1st Returns	2nd Returns	3rd Returns	Other Returns	Min Int	Max Int	Mean Int	Flightlines
844_1046	0.13	2.80	509,451	844000.00	845999.99	1046000.00	1047999.99	657.41	679.28	-14716768.60	-14701139.35	509,451	00	00	00	13	81	40	2681,2671,2661,2691
844_1048	0.12	2.87	484,146	844000.00	845999.99	1048000.00	1049999.99	672.47	681.98	-14717489.18	-14704679.88	484,146	00	00	00	11	90	37	2681,2691,2701
844_1050	0.12	2.87	487,425	844000.01	845999.99	1050000.00	1051999.99	677.01	752.47	-14719564.04	-14716760.78	485,451	1,485	419	70	01	200	34	2701,2691,2711
844_1052	0.13	2.82	504,251	844000.00	845999.99	1052000.00	1053999.99	677.81	690.78	-14719563.92	-14705476.11	504,249	02	00	00	12	76	38	2701,2711,2721
844_1054	0.12	2.85	491,827	844000.00	845999.99	1054000.01	1055999.99	679.32	736.39	-14719563.51	-14705475.68	490,918	649	221	39	01	106	46	2711,2721,2731
844_1056	0.13	2.81	508,120	844000.00	845999.98	1056000.00	1057999.99	678.08	750.47	-14707660.89	-14195000.91	507,667	365	72	16	01	157	41	2731,2721,2741
844_1058	0.13	2.83	500,784	844000.00	845999.99	1058000.00	1059999.99	674.47	748.63	-14707660.65	-14195001.09	499,268	1,189	281	46	01	127	27	2731,2741,2751
844_1060	0.12	2.85	495,312	844000.01	845999.99	1060000.00	1061999.99	672.68	738.93	-14200228.91	-14195001.41	494,163	979	162	08	01	560	22	2751,2741,2761,2771
844_1062	0.12	2.85	494,040	844000.00	845999.99	1062000.00	1063999.99	670.23	694.36	-14200957.95	-14197052.30	493,980	56	04	00	01	54	23	2761,2751,2771,2781
844_1064	0.12	2.90	476,071	844000.00	845999.98	1064000.00	1065999.99	672.67	681.99	-14202998.82	-14200227.87	476,071	00	00	00	08	55	29	2771,2781,2791
844_1066	0.13	2.81	507,556	844000.00	845999.99	1066000.00	1067999.99	673.41	713.08	-14203738.37	-14200950.42	507,534	22	00	00	01	57	30	2781,2791,2801
844_1068	0.12	2.88	486,476	844000.00	845999.99	1068000.00	1069999.99	668.28	719.63	-14205761.67	-14202991.56	482,969	3,383	124	00	01	5,100	30	2801,2791,2811
844_1070	0.11	2.96	455,480	844000.00	845999.99	1070000.00	1071999.99	673.66	708.49	-14720269.31	-14203731.08	455,457	23	00	00	02	75	37	2811,2801,2821
844_1072	0.13	2.76	523,850	844000.00	845999.99	1072000.00	1073999.99	669.75	711.86	-14722359.81	-14205754.87	523,823	26	01	00	01	89	40	2821,2811,2831
844_1074	0.13	2.79	519,088	844000.00	845999.99	1074000.00	1075999.99	666.42	750.60	-14723076.57	-14720261.43	512,703	4,569	1,515	301	01	2,940	48	2821,2831,2841
844_1076	0.12	2.91	475,995	844000.01	845999.99	1076000.00	1077999.99	672.30	740.31	-14725152.44	-14722351.76	471,734	3,163	950	148	01	480	48	2841,2831,2851
844_1078	0.12	2.88	482,189	844000.00	845999.99	1078000.01	1079999.99	676.77	714.57	-14725878.05	-14723068.81	482,164	25	00	00	01	98	55	2851,2841,2862

0.0 Report on LAS Statistics (By Tile) - continued

TNAME	Point Density	Average GSD	Total Points	X Min	X Max	Y Min	Y Max	Z Min	Z MAX	GPS Min	GPS Max	1st Returns	2nd Returns	3rd Returns	Other Returns	Min Int	Max Int	Mean Int	Flightlines
844_1080	0.12	2.89	484,475	844000.00	845999.99	1080000.00	1081999.97	672.86	743.59	-14728697.83	-14725144.97	480,105	3,434	821	115	01	180	49	
																			2862,2851,2872,2882
844_1082	0.13	2.76	526,177	844000.00	845999.99	1082000.00	1083999.99	676.37	714.14	-14728697.80	-13139606.51	526,166	10	01	00	01	89	46	
																			2882,2872,2891
844_1084	0.13	2.81	506,104	844000.00	845999.99	1084000.00	1085999.99	674.27	712.58	-14728697.46	-13139606.63	506,095	09	00	00	01	80	47	
																			2891,2882,2901
844_1086	0.13	2.79	515,330	844000.00	845999.99	1086000.00	1087999.99	675.95	734.08	-13142433.87	-13139606.94	515,030	291	09	00	01	88	50	
																			2891,2901,2911
844_1088	0.12	2.91	471,800	844000.00	845999.99	1088000.00	1089999.99	680.22	707.85	-15059196.89	-13140449.91	471,795	05	00	00	06	89	50	
																			2911,2901,2921
844_926	0.13	2.80	832,648	844000.00	845999.99	926000.00	927999.99	554.64	692.00	-14193817.79	-14183176.20	510,318	212,520	91,911	17,899	01	120	27	
																			1991,2001,2011
844_928	0.14	2.73	598,968	844000.00	845999.99	928000.00	929999.99	589.80	695.58	-14193817.16	-13951106.13	538,099	40,424	16,873	3,572	01	4,800	42	
																			2011,2001,2021
844_930	0.12	2.87	597,014	844000.00	845999.99	930000.00	931999.99	549.23	675.83	-14193815.54	-13951105.16	487,114	70,235	32,250	7,415	01	1,520	38	
																			2011,2031,2021
844_932	0.07	3.78	500,573	844000.00	845999.99	932000.00	933999.99	516.51	681.81	-14176397.64	-13568131.29	280,553	149,508	57,468	13,044	01	540	19	
																			2031,2041,2051
844_934	0.12	2.89	617,101	844000.00	845999.99	934000.00	935999.99	506.03	684.78	-14177380.13	-13568130.79	480,072	108,325	26,804	1,900	01	840	19	
																			2051,2041,2061
844_936	0.12	2.85	653,361	844000.00	845999.98	936000.00	937999.99	514.45	682.28	-14180147.62	-14176390.68	492,469	131,284	27,988	1,620	01	220	19	
																			2061,2051,2071
844_938	0.12	2.93	635,052	844000.00	845999.99	938000.00	939999.99	514.27	703.39	-14181030.88	-14177373.00	465,256	135,375	32,272	2,149	01	420	17	
																			2061,2071,2081
844_940	0.13	2.83	651,399	844000.00	845999.99	940000.00	941999.99	511.57	702.81	-14183834.53	-14180140.17	499,764	119,043	30,558	2,034	01	186	18	
																			2071,2081,2091
844_942	0.12	2.91	617,884	844000.00	845999.99	942000.00	943999.99	506.83	684.80	-14200458.59	-14181023.06	471,640	116,357	27,768	2,119	01	2,480	19	
																			2081,2091,2101
844_944	0.13	2.78	524,409	844000.00	845999.99	944000.00	945999.99	515.60	625.85	-14204489.76	-14183826.71	518,414	5,100	825	70	01	1,180	23	
																			2101,2091,2111,2121
844_946	0.13	2.83	716,032	844000.00	845999.99	946000.00	947999.99	514.65	666.74	-14207254.15	-14200449.71	498,614	171,876	42,468	3,074	01	5,100	18	
																			2101,2121,2111,2131
844_948	0.11	2.98	546,707	844000.00	845999.99	948000.00	949999.98	528.56	677.31	-14208144.25	-14204481.09	450,904	74,786	19,382	1,635	01	3,320	26	
																			2121,2131,2141

0.0 Report on LAS Statistics (By Tile) - continued

TNAME	Point Density	Average GSD	Total Points	X Min	X Max	Y Min	Y Max	Z Min	Z MAX	GPS Min	GPS Max	1st Returns	2nd Returns	3rd Returns	Other Returns	Min Int	Max Int	Mean Int	Flightlines
844_950	0.12	2.93	596,743	844000.00	845999.99	950000.00	951999.99	525.15	678.65	-14210985.51	-14207245.70	467,324	106,139	21,742	1,538	01	114	22	2141,2131,2151
844_952	0.11	3.06	583,825	844000.00	845999.99	952000.00	953999.99	526.33	671.83	-14368379.00	-14208134.95	428,351	124,505	28,905	2,064	01	920	19	2141,2151,2161
844_954	0.12	2.92	543,555	844000.00	845999.99	954000.00	955999.99	555.73	689.54	-14369244.13	-14210977.00	468,082	59,116	15,142	1,215	01	340	26	2161,2151,2173
844_956	0.17	2.46	1,000,071	844000.00	845999.99	956000.00	957999.99	547.95	689.67	-14380581.67	-14368371.77	659,483	261,893	72,645	6,050	01	141	18	2173,2161,2182,2183
844_958	0.19	2.29	1,197,454	844000.00	845999.99	958000.00	959999.99	527.68	679.52	-14380581.59	-14202242.89	762,634	337,609	89,976	7,235	01	220	15	2183,2182,2173,2192
844_960	0.14	2.65	584,608	844000.00	845999.99	960000.00	961999.99	527.39	633.71	-14380581.48	-14202241.79	571,586	9,292	3,288	442	01	116	27	2192,2183,2182,2202
844_962	0.13	2.76	647,565	844000.00	845999.99	962000.00	963999.99	527.52	678.69	-14209062.00	-14202241.76	523,542	85,398	33,139	5,486	01	189	28	2192,2212,2202,2222
844_964	0.13	2.83	928,348	844000.00	845999.99	964000.00	965999.99	535.09	690.81	-14209948.10	-14206084.03	498,610	272,842	129,527	27,369	01	680	21	2212,2222,2232
844_966	0.12	2.84	841,672	844000.01	845999.99	966000.00	967999.99	538.68	693.12	-14213223.36	-14209052.86	494,973	219,172	104,302	23,225	01	179	28	2222,2232,2242
844_968	0.13	2.83	854,594	844000.00	845999.99	968000.00	969999.99	541.19	693.18	-14369993.28	-14209939.42	500,370	237,537	98,044	18,643	01	380	24	2242,2232,2252
844_970	0.12	2.87	678,236	844000.00	845999.99	970000.00	971999.99	547.32	693.14	-14372923.18	-14213214.16	485,106	127,363	53,957	11,810	01	105	33	2242,2252,2262
844_972	0.12	2.90	640,870	844000.00	845999.99	972000.00	973999.99	519.56	675.44	-14373813.42	-14369986.28	475,111	106,507	48,690	10,562	01	98	37	2262,2252,2272
844_974	0.12	2.91	547,301	844000.00	845999.99	974000.01	975999.99	518.65	628.71	-14376720.00	-14372915.93	473,725	42,131	23,968	7,477	01	200	41	2272,2262,2282
844_976	0.12	2.92	807,643	844000.00	845999.99	976000.01	977999.99	530.12	681.75	-14377649.49	-14373806.21	470,257	211,882	101,955	23,549	01	320	32	2272,2282,2292
844_978	0.12	2.92	874,929	844000.00	845999.99	978000.00	979999.99	525.40	691.83	-14528513.57	-14376712.64	468,324	256,297	120,919	29,389	01	129	23	2292,2282,2302,2311
844_980	0.11	3.07	576,412	844000.00	845999.99	980000.00	981999.99	525.73	673.24	-14528513.52	-14377642.38	424,778	94,001	44,456	13,177	01	660	32	2302,2311,2292,2321
844_982	0.11	3.00	530,093	844000.00	845999.99	982000.00	983999.99	539.35	687.65	-14528513.24	-14380615.92	445,533	64,114	17,338	3,108	01	5,100	42	2321,2311,2302,2331

0.0 Report on LAS Statistics (By Tile) - continued

TNAME	Point Density	Average GSD	Total Points	X Min	X Max	Y Min	Y Max	Z Min	Z MAX	GPS Min	GPS Max	1st Returns	2nd Returns	3rd Returns	Other Returns	Min Int	Max Int	Mean Int	Flightlines
844_984	0.12	2.86	564,738	844000.00	845999.99	984000.00	985999.99	535.97	669.05	-14525512.91	-14521955.03	488,402	48,711	21,852	5,773	01	260	42	2331,2321,2341
844_986	0.12	2.87	501,110	844000.00	845999.99	986000.00	987999.99	567.93	669.09	-14529277.20	-14521954.72	486,167	10,461	3,835	647	01	300	38	2331,2341,2351
844_988	0.12	2.84	745,351	844000.00	845999.99	988000.00	989999.99	544.89	694.35	-14529277.11	-14521954.58	497,519	179,632	60,276	7,924	01	700	18	2351,2341,2361
844_990	0.13	2.82	646,955	844000.00	845999.99	990000.00	991999.99	549.72	681.82	-14529276.87	-14525716.97	501,982	111,199	31,076	2,698	01	5,100	19	2351,2361,2371
844_992	0.12	2.86	521,698	844000.00	845999.99	992000.00	993999.99	559.95	670.03	-14526370.83	-14522664.01	490,897	24,388	5,995	418	01	240	25	2371,2361,2381
844_994	0.13	2.81	559,315	844000.00	845999.98	994000.00	995999.99	572.65	682.33	-14525724.02	-14522053.04	508,319	40,517	9,868	611	01	162	24	2371,2381,2391
844_996	0.12	2.89	608,428	844000.00	845999.99	996000.01	997999.99	566.44	713.43	-14598391.59	-14522052.76	479,915	103,622	23,298	1,593	01	920	20	2381,2391,2401,2411
844_998	0.13	2.82	508,282	844000.00	845999.99	998000.00	999999.99	596.19	672.06	-14599029.15	-14522052.94	502,058	5,254	910	60	01	560	24	2411,2401,2391,2421
846_1000	0.12	2.86	495,063	846000.00	847999.99	1000000.00	1001999.99	588.75	661.36	-14601894.99	-14598377.32	488,895	5,103	994	71	01	360	25	2421,2411,2431
846_1002	0.12	2.91	471,579	846000.00	847999.99	1002000.00	1003999.99	599.93	638.19	-14602558.06	-14599029.16	471,579	00	00	00	08	53	27	2431,2421,2441
846_1004	0.12	2.91	471,523	846000.00	847999.99	1004000.00	1005999.98	611.13	677.72	-14605471.65	-14601888.21	471,313	187	23	00	01	55	29	2431,2441,2451
846_1006	0.12	2.89	488,131	846000.01	847999.99	1006000.00	1007999.99	623.90	712.84	-14616127.85	-14602551.01	480,704	5,659	1,619	149	01	89	28	2451,2441,2462
846_1008	0.13	2.83	506,656	846000.00	847999.98	1008000.00	1009999.99	628.27	719.66	-14621483.16	-14605463.86	498,949	5,902	1,675	130	01	155	34	2451,2462,2471,2481
846_1010	0.13	2.80	549,184	846000.01	847999.99	1010000.01	1011999.99	624.48	763.09	-14621487.82	-14616120.69	511,926	28,669	7,895	694	01	144	30	2462,2471,2481
846_1012	0.10	3.10	419,727	846000.00	847999.99	1012000.00	1013999.98	638.80	729.09	-14630333.30	-14620783.59	417,210	1,918	548	51	01	5,100	32	2481,2471,2491,2501
846_1014	0.12	2.87	484,359	846000.00	847999.99	1014000.00	1015999.99	668.75	696.90	-14633283.05	-14624364.85	484,337	22	00	00	09	64	34	2501,2491,2511
846_1016	0.13	2.78	517,237	846000.00	847999.99	1016000.00	1017999.99	687.08	736.74	-14634016.88	-14624364.85	516,108	916	204	09	01	75	36	2511,2501,2491,2521

0.0 Report on LAS Statistics (By Tile) - continued

TNAME	Point Density	Average GSD	Total Points	X Min	X Max	Y Min	Y Max	Z Min	Z MAX	GPS Min	GPS Max	1st Returns	2nd Returns	3rd Returns	Other Returns	Min Int	Max Int	Mean Int	Flightlines
846_1018	0.13	2.76	524,310	846000.00	847999.99	1018000.00	1019999.99	682.23	715.09	-14636975.97	-14633275.57	524,274	36	00	00	02	4,060	37	2521,2511,2531
846_1020	0.12	2.88	481,700	846000.00	847999.99	1020000.00	1021999.99	670.90	718.97	-14637716.74	-14634009.12	480,954	605	132	09	01	89	49	2521,2531,2541
846_1022	0.13	2.81	505,032	846000.00	847999.99	1022000.00	1023999.99	652.86	680.61	-14640699.31	-14636968.40	505,012	18	02	00	01	96	53	2541,2531,2551
846_1024	0.13	2.78	566,821	846000.00	847999.99	1024000.00	1025999.99	639.37	750.87	-14641428.26	-14637709.18	518,859	30,422	14,463	3,077	01	1,560	44	2551,2541,2561
846_1026	0.12	2.87	569,458	846000.00	847999.99	1026000.00	1027999.99	633.02	730.28	-14682847.95	-14640691.43	484,459	56,383	23,952	4,664	01	3,320	35	2561,2551,2571,2581
846_1028	0.13	2.79	535,487	846000.00	847999.99	1028000.00	1029999.99	648.62	741.09	-14683469.88	-14641420.52	514,656	15,253	4,900	678	01	2,340	34	2581,2571,2561,2591
846_1030	0.13	2.78	517,219	846000.00	847999.99	1030000.00	1031999.99	663.84	673.29	-14685447.59	-14680366.89	517,219	00	00	00	15	68	36	2581,2591,2571,2601
846_1032	0.12	2.86	487,954	846000.00	847999.99	1032000.00	1033999.99	666.27	673.59	-14686072.86	-14683462.31	487,953	01	00	00	06	72	40	2601,2591,2611
846_1034	0.12	2.93	465,354	846000.00	847999.99	1034000.00	1035999.99	661.09	669.30	-14688014.29	-14685440.16	465,354	00	00	00	12	79	42	2601,2611,2621
846_1036	0.15	2.62	582,429	846000.00	847999.99	1036000.00	1037999.99	655.38	664.76	-14690557.82	-14686065.69	582,429	00	00	00	21	86	48	2611,2621,2632,2631
846_1038	0.19	2.30	758,654	846000.00	847999.99	1038000.00	1039999.98	645.74	685.44	-14698191.73	-14688006.77	758,343	282	29	00	01	130	50	2631,2621,2632,2641
846_1040	0.15	2.57	628,302	846000.00	847999.99	1040000.00	1041999.99	639.62	724.38	-14698973.42	-14688640.87	605,315	14,211	6,983	1,793	01	110	38	2631,2641,2632,2651
846_1042	0.13	2.80	511,839	846000.00	847999.99	1042000.00	1043999.99	653.77	672.13	-14701139.43	-14698184.32	511,839	00	00	00	09	71	37	2641,2651,2661
846_1044	0.13	2.82	505,689	846000.00	847999.99	1044000.00	1045999.99	666.10	716.51	-14704680.19	-14698965.84	502,501	2,691	486	11	01	81	35	2651,2661,2671,2681
846_1046	0.13	2.78	519,112	846000.00	847999.99	1046000.00	1047999.99	672.99	700.68	-14716761.26	-14701131.79	519,065	46	01	00	02	89	40	2661,2671,2681,2691
846_1048	0.12	2.91	474,991	846000.00	847999.99	1048000.00	1049999.99	674.52	705.38	-14717496.33	-14701980.44	473,833	1,127	31	00	01	260	36	2681,2691,2671,2701
846_1050	0.13	2.83	499,594	846000.00	847999.99	1050000.00	1051999.99	673.90	706.40	-14719556.78	-14716753.32	499,466	128	00	00	01	106	30	2701,2691,2711

0.0 Report on LAS Statistics (By Tile) - continued

TNAME	Point Density	Average GSD	Total Points	X Min	X Max	Y Min	Y Max	Z Min	Z MAX	GPS Min	GPS Max	1st Returns	2nd Returns	3rd Returns	Other Returns	Min Int	Max Int	Mean Int	Flightlines
846_1052	0.13	2.80	509,501	846000.00	847999.99	1052000.00	1053999.99	673.10	680.76	-14719556.63	-14705483.52	509,501	00	00	00	08	78	38	2701,2711,2721
846_1054	0.12	2.85	494,693	846000.00	847999.99	1054000.00	1055999.99	673.55	740.57	-14719556.19	-14705483.16	491,588	2,350	655	100	01	106	48	2711,2721,2731
846_1056	0.13	2.80	509,326	846000.00	847999.99	1056000.00	1057999.99	670.90	735.43	-14707653.28	-14195008.12	509,004	281	39	02	01	111	41	2731,2721,2741
846_1058	0.12	2.88	484,073	846000.00	847999.99	1058000.00	1059999.99	671.01	732.15	-14707652.93	-14195008.28	483,188	710	148	27	01	940	28	2731,2741,2751
846_1060	0.12	2.85	498,525	846000.00	847999.99	1060000.00	1061999.99	666.83	736.57	-14200227.68	-14195008.59	492,243	4,575	1,550	157	01	58	22	2741,2751,2761,2771
846_1062	0.13	2.82	507,822	846000.00	847999.98	1062000.00	1063999.99	660.96	735.31	-14200965.33	-14197045.10	501,582	4,678	1,407	155	01	940	25	2761,2751,2771,2781
846_1064	0.11	3.00	445,259	846000.00	847999.99	1064000.01	1065999.99	667.02	677.23	-14202991.47	-14197809.43	445,259	00	00	00	07	57	29	2781,2771,2761,2791
846_1066	0.13	2.78	519,528	846000.00	847999.99	1066000.00	1067999.99	671.19	736.35	-14203745.54	-14200957.96	517,706	1,554	253	15	01	69	32	2791,2781,2801
846_1068	0.12	2.87	486,775	846000.00	847999.99	1068000.00	1069999.99	660.66	697.93	-14205754.74	-14202984.34	485,398	1,346	30	01	01	5,100	31	2791,2801,2811
846_1070	0.11	2.96	456,651	846000.00	847999.98	1070000.00	1071999.99	669.98	692.25	-14720276.55	-14203738.37	456,606	45	00	00	01	76	38	2801,2811,2821
846_1072	0.13	2.81	533,742	846000.00	847999.99	1072000.00	1073999.98	661.18	743.92	-14722352.60	-14205747.92	506,521	17,540	8,068	1,613	01	91	39	2811,2821,2831
846_1074	0.12	2.85	495,952	846000.00	847999.99	1074000.00	1075999.99	661.04	730.71	-14723083.89	-14720268.67	494,195	1,240	460	57	01	155	47	2831,2821,2841
846_1076	0.12	2.88	482,880	846000.00	847999.99	1076000.00	1077999.99	668.37	733.39	-14725145.15	-14722344.44	482,340	379	130	31	01	1,120	50	2841,2831,2851
846_1078	0.13	2.81	508,350	846000.00	847999.99	1078000.00	1079999.99	674.39	682.49	-14727953.12	-14723076.13	508,350	00	00	00	22	90	55	2851,2862,2841,2872
846_1080	0.12	2.91	476,046	846000.01	847999.99	1080000.00	1081999.98	666.63	708.08	-14728705.20	-14725142.42	474,096	1,779	169	02	01	620	48	2862,2872,2851,2882
846_1082	0.13	2.80	511,614	846000.00	847999.99	1082000.02	1083999.99	671.56	682.74	-14728705.18	-13139598.15	511,613	01	00	00	04	92	46	2882,2872,2891
846_1084	0.14	2.70	548,808	846000.00	847999.99	1084000.00	1085999.99	670.56	681.74	-14728704.79	-13139598.24	548,805	03	00	00	01	960	46	2891,2882,2901

0.0 Report on LAS Statistics (By Tile) - continued

TNAME	Point Density	Average GSD	Total Points	X Min	X Max	Y Min	Y Max	Z Min	Z MAX	GPS Min	GPS Max	1st Returns	2nd Returns	3rd Returns	Other Returns	Min Int	Max Int	Mean Int	Flightlines
846_1086	0.13	2.79	516,029	846000.00	847999.99	1086000.00	1087999.99	674.23	725.82	-13142426.13	-13139598.75	514,673	1,244	109	03	01	145	46	2901,2891,2911
846_1088	0.13	2.77	521,963	846000.00	847999.99	1088000.00	1089999.98	679.11	684.89	-15059205.52	-13140456.94	521,962	01	00	00	06	86	43	2911,2901,2921
846_926	0.14	2.71	555,720	846000.00	847999.99	926000.00	927999.99	581.94	672.47	-14193810.02	-14183168.61	546,286	7,211	1,979	244	01	175	45	1991,2001,2011
846_928	0.14	2.69	662,418	846000.00	847999.99	928000.00	929999.99	561.89	722.92	-14193809.30	-13951114.07	554,517	78,554	25,685	3,662	01	165	39	2011,2021,2001,2031
846_930	0.12	2.84	633,004	846000.00	847999.99	930000.00	931999.99	556.27	685.61	-14193808.36	-13951113.13	496,006	90,142	38,653	8,203	01	92	33	2031,2011,2021
846_932	0.08	3.66	467,988	846000.00	847999.98	932000.00	933999.99	539.89	743.47	-14176390.81	-13568138.49	298,322	121,073	40,913	7,680	01	92	23	2031,2041,2051
846_934	0.11	3.02	572,401	846000.00	847999.99	934000.00	935999.99	508.49	681.40	-14177387.26	-13568138.17	438,221	108,869	23,812	1,499	01	5,100	20	2041,2051,2061
846_936	0.12	2.91	657,384	846000.00	847999.99	936000.00	937999.99	510.46	685.79	-14180140.44	-14176383.73	473,447	146,596	34,909	2,432	01	380	19	2051,2061,2071
846_938	0.11	2.98	618,568	846000.00	847999.99	938000.00	939999.99	525.44	713.14	-14181037.80	-14177380.15	451,334	134,350	30,919	1,965	01	240	19	2061,2071,2081
846_940	0.11	2.97	608,274	846000.00	847999.99	940000.00	941999.99	537.19	702.18	-14183827.24	-14180133.36	454,895	121,686	29,549	2,144	01	780	19	2081,2071,2091
846_942	0.13	2.79	764,582	846000.01	847999.99	942000.00	943999.99	507.16	683.48	-14200465.58	-14181030.07	513,877	199,452	47,777	3,476	01	5,100	17	2081,2091,2101
846_944	0.12	2.95	537,707	846000.00	847999.99	944000.01	945999.99	507.25	680.75	-14204497.40	-14183819.65	459,913	58,550	17,411	1,833	01	4,220	23	2091,2101,2111,2121
846_946	0.12	2.90	577,227	846000.00	847999.99	946000.01	947999.99	507.90	638.14	-14207247.49	-14203617.68	476,736	82,080	16,966	1,445	01	5,100	21	2111,2121,2131
846_948	0.12	2.89	520,042	846000.00	847999.99	948000.00	949999.99	508.75	633.80	-14208151.90	-14204488.53	479,925	31,513	7,865	739	01	2,480	26	2131,2121,2141
846_950	0.12	2.87	496,281	846000.00	847999.98	950000.00	951999.99	514.45	641.97	-14210978.51	-14207238.87	484,286	9,765	2,073	157	01	150	29	2141,2131,2151
846_952	0.11	3.06	472,951	846000.00	847999.99	952000.00	953999.99	518.10	666.91	-14368371.67	-14208142.58	426,923	37,042	8,443	543	01	5,100	24	2151,2141,2161
846_954	0.12	2.84	595,896	846000.00	847999.99	954000.00	955999.99	520.34	667.70	-14369251.36	-14210969.91	495,270	80,413	18,886	1,327	01	340	23	2151,2161,2173

0.0 Report on LAS Statistics (By Tile) - continued

TNAME	Point Density	Average GSD	Total Points	X Min	X Max	Y Min	Y Max	Z Min	Z MAX	GPS Min	GPS Max	1st Returns	2nd Returns	3rd Returns	Other Returns	Min Int	Max Int	Mean Int	Flightlines
846_956	0.15	2.55	686,729	846000.00	847999.99	956000.00	957999.99	522.18	678.71	-14380574.55	-14368364.62	616,644	52,805	15,845	1,435	01	58	24	2173,2161,2183,2182
846_958	0.18	2.37	843,463	846000.00	847999.99	958000.00	959999.99	525.47	684.43	-14380574.44	-14202251.47	710,726	100,994	29,138	2,605	01	58	23	2182,2183,2173,2192
846_960	0.15	2.62	598,173	846000.00	847999.99	960000.00	961999.99	518.31	632.52	-14380574.22	-14202250.25	584,028	10,321	3,377	447	01	160	25	2182,2192,2183,2202,2212
846_962	0.14	2.73	880,982	846000.00	847999.99	962000.00	963999.99	515.94	703.89	-14209054.94	-14202250.13	538,115	245,232	85,726	11,909	01	137	19	2202,2192,2212,2222
846_964	0.12	2.85	1,016,214	846000.00	847999.99	964000.00	965999.99	515.49	689.81	-14209955.90	-14206092.00	493,541	339,382	150,621	32,670	01	123	18	2212,2222,2232
846_966	0.13	2.76	789,612	846000.00	847999.99	966000.00	967999.99	519.96	679.16	-14213216.04	-14209045.54	523,687	164,409	81,742	19,774	01	93	30	2232,2222,2242
846_968	0.13	2.78	659,498	846000.00	847999.99	968000.00	969999.99	524.56	688.90	-14370000.60	-14209946.97	518,368	90,798	41,372	8,960	01	81	34	2242,2232,2252
846_970	0.13	2.82	629,090	846000.01	847999.99	970000.00	971999.99	526.27	703.56	-14372915.95	-14213206.79	504,377	81,542	35,616	7,555	01	82	33	2252,2242,2262
846_972	0.12	2.88	551,316	846000.00	847999.99	972000.00	973999.99	518.90	667.41	-14373820.80	-14369993.49	483,408	40,264	21,283	6,361	01	181	42	2252,2262,2272
846_974	0.12	2.95	861,366	846000.00	847999.99	974000.00	975999.99	518.99	697.40	-14376713.03	-14372908.67	461,326	233,251	130,161	36,628	01	760	25	2272,2262,2282
846_976	0.12	2.95	775,214	846000.00	847999.99	976000.00	977999.99	529.87	692.00	-14377656.92	-14373813.44	460,987	186,918	100,637	26,672	01	2,400	31	2282,2272,2292
846_978	0.12	2.89	634,954	846000.00	847999.99	978000.00	979999.99	527.22	700.66	-14528506.60	-14376706.13	479,715	97,092	46,248	11,899	01	114	32	2292,2302,2282,2311
846_980	0.12	2.87	936,271	846000.00	847999.99	980000.00	981999.99	526.20	698.14	-14528506.60	-14377649.58	485,808	268,977	140,148	41,338	01	160	22	2292,2302,2311,2321
846_982	0.11	3.07	577,687	846000.00	847999.99	982000.00	983999.99	527.11	684.44	-14528506.12	-14524878.22	425,554	93,999	44,457	13,677	01	820	34	2311,2321,2331
846_984	0.13	2.83	614,377	846000.00	847999.99	984000.00	985999.99	539.40	685.88	-14525520.46	-14521962.75	498,497	73,983	34,377	7,520	01	1,180	40	2321,2331,2341
846_986	0.12	2.83	500,323	846000.01	847999.99	986000.00	987999.99	583.40	671.44	-14529269.65	-14521962.24	497,979	1,507	711	126	01	84	34	2341,2331,2351
846_988	0.12	2.85	589,148	846000.00	847999.99	988000.00	989999.99	559.52	685.78	-14529269.59	-14521962.04	492,922	73,735	20,480	2,011	01	100	24	2341,2351,2361

0.0 Report on LAS Statistics (By Tile) - continued

TNAME	Point Density	Average GSD	Total Points	X Min	X Max	Y Min	Y Max	Z Min	Z MAX	GPS Min	GPS Max	1st Returns	2nd Returns	3rd Returns	Other Returns	Min Int	Max Int	Mean Int	Flightlines
846_990	0.12	2.84	558,445	846000.00	847999.99	990000.00	991999.99	568.33	685.13	-14529269.47	-14525709.68	494,975	50,835	11,864	771	01	90	21	2361,2351,2371
846_992	0.11	3.09	552,476	846000.00	847999.99	992000.00	993999.98	563.07	678.45	-14526378.06	-14522671.36	420,287	104,184	26,028	1,977	01	340	17	2361,2371,2381
846_994	0.12	2.94	475,363	846000.00	847999.99	994000.00	995999.99	580.26	673.34	-14525716.59	-14522045.62	463,005	10,752	1,506	100	01	4,740	28	2381,2371,2391
846_996	0.12	2.88	506,191	846000.00	847999.99	996000.00	997999.99	577.50	678.56	-14598382.85	-14522045.36	484,042	18,662	3,270	217	01	2,920	26	2391,2381,2401,2411
846_998	0.13	2.78	578,099	846000.00	847999.99	998000.00	999999.99	581.50	682.24	-14599036.19	-14522051.85	519,104	47,704	10,501	790	01	5,100	23	2411,2401,2391,2421
848_1000	0.12	2.89	517,643	848000.00	849999.99	1000000.00	1001999.99	593.19	698.57	-14601888.02	-14598370.05	479,164	28,973	8,635	871	01	1,760	25	2411,2421,2431
848_1002	0.12	2.87	518,052	848000.00	849999.99	1002000.00	1003999.99	611.12	717.08	-14602564.89	-14599036.22	484,919	23,537	8,554	1,042	01	53	25	2431,2421,2441
848_1004	0.12	2.91	532,438	848000.00	849999.99	1004000.00	1005999.99	633.20	727.88	-14605463.99	-14601880.88	473,618	44,625	12,989	1,206	01	151	23	2431,2441,2451
848_1006	0.12	2.94	484,268	848000.00	849999.98	1006000.00	1007999.99	640.35	735.76	-14616134.77	-14602558.10	463,313	16,323	4,295	337	01	86	26	2451,2441,2462
848_1008	0.12	2.91	481,936	848000.00	849999.99	1008000.00	1009999.99	650.26	739.27	-14621489.79	-14605456.65	470,926	8,370	2,427	213	01	57	29	2451,2462,2471,2481
848_1010	0.13	2.81	550,733	848000.00	849999.99	1010000.00	1011999.99	639.98	735.64	-14621494.40	-14616127.49	506,779	34,880	8,454	620	01	56	26	2471,2481,2462
848_1012	0.11	3.03	440,462	848000.01	849999.99	1012000.00	1013999.99	639.30	714.41	-14630340.45	-14620776.42	435,651	3,629	1,076	106	01	400	30	2481,2471,2491,2501
848_1014	0.12	2.84	495,805	848000.00	849999.99	1014000.00	1015999.99	662.29	701.57	-14633275.79	-14624357.76	495,799	06	00	00	09	80	36	2491,2501,2511
848_1016	0.12	2.91	472,963	848000.00	849999.99	1016000.00	1017999.99	687.65	730.00	-14634024.23	-14624362.99	472,907	55	01	00	01	72	39	2501,2511,2491,2521
848_1018	0.13	2.80	510,978	848000.00	849999.99	1018000.00	1019999.99	680.92	850.68	-14636968.62	-14633268.60	510,977	01	00	00	13	620	38	2511,2521,2531
848_1020	0.13	2.83	500,802	848000.00	849999.99	1020000.00	1021999.99	666.24	712.09	-14637724.00	-14634016.52	500,787	15	00	00	01	119	48	2521,2531,2541
848_1022	0.12	2.85	493,881	848000.00	849999.99	1022000.00	1023999.99	658.01	678.08	-14640691.87	-14636961.11	493,881	00	00	00	01	101	48	2531,2541,2551

0.0 Report on LAS Statistics (By Tile) - continued

TNAME	Point Density	Average GSD	Total Points	X Min	X Max	Y Min	Y Max	Z Min	Z MAX	GPS Min	GPS Max	1st Returns	2nd Returns	3rd Returns	Other Returns	Min Int	Max Int	Mean Int	Flightlines
848_1024	0.12	2.87	485,711	848000.00	849999.98	1024000.00	1025999.98	652.94	697.19	-14641435.38	-14637716.33	485,709	02	00	00	02	82	45	2551,2541,2561
848_1026	0.12	2.88	487,308	848000.00	849999.99	1026000.00	1027999.99	640.26	723.20	-14680380.73	-14640684.17	482,096	3,898	1,212	102	01	81	41	2561,2551,2571
848_1028	0.12	2.85	499,909	848000.01	849999.99	1028000.01	1029999.99	652.74	725.69	-14683477.22	-14641428.04	491,464	6,445	1,864	136	01	720	35	2571,2581,2561,2591
848_1030	0.13	2.80	516,234	848000.00	849999.99	1030000.00	1031999.99	668.01	720.32	-14685440.32	-14680373.89	509,700	5,285	1,191	58	01	480	36	2591,2581,2571,2601
848_1032	0.12	2.87	485,184	848000.00	849999.99	1032000.00	1033999.99	665.82	675.34	-14686080.24	-14683469.72	485,184	00	00	00	03	75	37	2591,2601,2611
848_1034	0.12	2.86	487,642	848000.00	849999.99	1034000.01	1035999.99	659.57	668.95	-14688006.87	-14685432.88	487,642	00	00	00	14	69	41	2611,2601,2621
848_1036	0.15	2.60	592,034	848000.00	849999.99	1036000.00	1037999.99	650.65	681.08	-14690550.49	-14686072.93	592,012	22	00	00	01	96	48	2611,2621,2632,2631
848_1038	0.19	2.31	750,053	848000.00	849999.99	1038000.00	1039999.99	640.81	685.02	-14698184.31	-14687999.44	749,842	209	02	00	01	180	49	2631,2632,2621,2641
848_1040	0.15	2.59	602,423	848000.00	849999.99	1040000.00	1041999.99	640.36	724.98	-14698981.05	-14688648.03	597,564	3,019	1,471	369	01	121	40	2641,2631,2632,2651
848_1042	0.13	2.79	513,454	848000.00	849999.99	1042000.00	1043999.99	660.99	740.01	-14701131.84	-14698177.05	512,243	721	366	124	01	132	35	2641,2651,2661
848_1044	0.13	2.82	504,727	848000.00	849999.99	1044000.00	1045999.99	669.23	693.46	-14704672.86	-14698973.55	504,724	03	00	00	03	83	40	2651,2661,2671,2681
848_1046	0.12	2.87	487,208	848000.00	849999.99	1046000.00	1047999.99	672.20	693.74	-14716753.97	-14701126.67	487,193	15	00	00	01	91	41	2671,2681,2661,2691
848_1048	0.12	2.88	484,782	848000.00	849999.99	1048000.00	1049999.99	673.29	723.22	-14717503.44	-14704664.90	483,849	805	109	19	01	560	39	2691,2681,2701
848_1050	0.13	2.83	501,836	848000.00	849999.99	1050000.00	1051999.99	671.77	731.20	-14719549.29	-14716745.94	500,596	860	319	61	01	124	39	2701,2691,2711
848_1052	0.12	2.85	491,084	848000.00	849999.99	1052000.00	1053999.99	671.00	678.52	-14719549.15	-14705490.97	491,084	00	00	00	10	69	38	2711,2701,2721
848_1054	0.12	2.85	493,596	848000.00	849999.99	1054000.00	1055999.99	667.46	732.24	-14719548.67	-14705490.60	491,739	1,403	400	54	01	920	49	2711,2721,2731
848_1056	0.13	2.82	503,355	848000.00	849999.99	1056000.00	1057999.99	666.84	676.16	-14707645.83	-14195015.15	503,355	00	00	00	06	98	40	2721,2731,2741

0.0 Report on LAS Statistics (By Tile) - continued

TNAME	Point Density	Average GSD	Total Points	X Min	X Max	Y Min	Y Max	Z Min	Z MAX	GPS Min	GPS Max	1st Returns	2nd Returns	3rd Returns	Other Returns	Min Int	Max Int	Mean Int	Flightlines
848_1058	0.12	2.85	493,754	848000.00	849999.99	1058000.00	1059999.99	668.69	712.14	-14707645.52	-14195015.35	493,604	141	08	01	01	78	27	2731,2741,2751
848_1060	0.13	2.83	499,975	848000.00	849999.98	1060000.00	1061999.99	658.66	701.72	-14200220.79	-14195015.65	499,894	73	08	00	01	53	25	2751,2741,2761,2771
848_1062	0.12	2.87	493,888	848000.00	849999.98	1062000.01	1063999.99	656.68	737.22	-14200972.36	-14197037.61	486,554	5,704	1,482	148	01	1,040	25	2751,2771,2761,2781
848_1064	0.11	2.97	455,945	848000.00	849999.99	1064000.00	1065999.99	667.74	735.24	-14202984.27	-14200213.71	455,038	711	180	16	01	64	25	2781,2771,2791
848_1066	0.12	2.84	494,610	848000.00	849999.99	1066000.00	1067999.98	668.46	688.25	-14203752.92	-14200965.11	494,609	01	00	00	03	65	32	2791,2781,2801
848_1068	0.13	2.79	513,158	848000.00	849999.99	1068000.00	1069999.98	657.51	695.84	-14205747.82	-14202977.10	512,868	255	34	01	01	220	34	2801,2791,2811
848_1070	0.11	2.96	456,642	848000.00	849999.99	1070000.00	1071999.99	654.21	707.52	-14720283.72	-14203745.64	456,432	196	13	01	01	280	37	2801,2811,2821
848_1072	0.12	2.84	496,220	848000.00	849999.99	1072000.00	1073999.99	668.65	675.58	-14722345.28	-14205740.69	496,220	00	00	00	10	86	41	2811,2821,2831
848_1074	0.13	2.83	574,296	848000.01	849999.99	1074000.00	1075999.99	656.32	739.23	-14723091.15	-14720276.01	498,294	46,964	23,469	5,569	01	185	41	2821,2831,2841
848_1076	0.12	2.86	491,515	848000.01	849999.99	1076000.00	1077999.98	664.31	738.81	-14725137.92	-14722337.06	490,766	499	198	52	01	5,100	49	2841,2831,2851
848_1078	0.13	2.82	502,387	848000.00	849999.99	1078000.01	1079999.99	672.60	704.07	-14727947.97	-14723083.36	502,379	08	00	00	02	108	58	2851,2841,2862,2872
848_1080	0.12	2.89	480,173	848000.00	849999.99	1080000.01	1081999.98	661.94	726.66	-14728712.61	-14725884.64	478,861	855	383	74	01	440	50	2862,2872,2882
848_1082	0.12	2.88	484,150	848000.00	849999.99	1082000.01	1083999.98	663.75	723.86	-14728712.58	-13139590.41	483,050	769	284	47	01	1,680	49	2872,2882,2891
848_1084	0.14	2.72	541,416	848000.00	849999.99	1084000.00	1085999.99	669.70	701.60	-14728712.13	-13139590.50	541,413	03	00	00	05	400	40	2891,2882,2901
848_1086	0.13	2.74	532,840	848000.00	849999.99	1086000.00	1087999.99	676.76	744.80	-13142418.42	-13139590.93	531,617	879	282	62	01	140	40	2891,2901,2911
848_1088	0.12	2.89	478,571	848000.00	849999.99	1088000.00	1089999.98	676.76	710.50	-15059213.71	-13140464.37	478,494	73	04	00	01	161	38	2901,2911,2921
848_926	0.12	2.90	475,854	848000.00	849999.99	926000.00	927999.99	599.27	631.12	-14193801.45	-14183161.04	475,812	42	00	00	01	180	46	2001,1991,2011

0.0 Report on LAS Statistics (By Tile) - continued

TNAME	Point Density	Average GSD	Total Points	X Min	X Max	Y Min	Y Max	Z Min	Z MAX	GPS Min	GPS Max	1st Returns	2nd Returns	3rd Returns	Other Returns	Min Int	Max Int	Mean Int	Flightlines
848_928	0.14	2.71	616,832	848000.00	849999.99	928000.01	929999.99	559.64	683.14	-14193801.16	-13951122.22	545,435	51,244	17,319	2,834	01	5,100	45	2001,2021,2011,2031
848_930	0.13	2.83	953,800	848000.00	849999.99	930000.00	931999.99	537.14	690.15	-14193799.61	-13951121.32	498,257	298,300	127,730	29,513	01	91	25	2021,2031,2011
848_932	0.08	3.62	533,466	848000.00	849999.99	932000.00	933999.99	523.01	683.98	-14176383.98	-13568145.92	305,707	157,973	57,408	12,378	01	87	19	2031,2041,2051
848_934	0.11	3.02	628,773	848000.00	849999.99	934000.00	935999.99	511.05	668.40	-14177394.69	-13568145.77	439,501	153,128	34,017	2,127	01	780	17	2051,2041,2061
848_936	0.12	2.88	582,982	848000.00	849999.99	936000.00	937999.99	509.34	639.61	-14180133.72	-14176376.67	480,863	79,858	20,427	1,834	01	112	20	2061,2051,2071
848_938	0.13	2.82	726,467	848000.00	849999.99	938000.01	939999.99	526.08	685.26	-14181045.09	-14177387.30	503,669	177,135	42,674	2,989	01	220	18	2071,2061,2081
848_940	0.12	2.93	524,338	848000.00	849999.99	940000.00	941999.99	558.30	682.46	-14183820.06	-14180126.59	467,131	45,189	11,140	878	01	70	25	2071,2081,2091
848_942	0.12	2.94	549,360	848000.00	849999.99	942000.00	943999.98	543.36	689.50	-14200472.68	-14181036.84	462,132	69,198	16,718	1,312	01	5,100	24	2091,2101,2081
848_944	0.12	2.92	718,067	848000.00	849999.99	944000.00	945999.99	506.98	697.77	-14204500.59	-14183812.64	469,046	190,458	53,830	4,733	01	3,880	18	2091,2101,2111,2121
848_946	0.12	2.89	730,292	848000.00	849999.99	946000.00	947999.99	508.60	693.96	-14207240.77	-14200469.33	478,632	195,794	51,352	4,514	01	5,100	17	2121,2111,2101,2131
848_948	0.12	2.89	729,403	848000.00	849999.99	948000.00	949999.99	509.05	679.86	-14208159.55	-14204496.23	479,731	188,212	56,222	5,238	01	3,100	18	2131,2121,2141
848_950	0.12	2.91	513,285	848000.00	849999.99	950000.00	951999.99	508.44	665.74	-14210971.53	-14207232.09	473,004	30,014	9,247	1,020	01	140	23	2131,2141,2151
848_952	0.12	2.93	465,913	848000.00	849999.99	952000.00	953999.99	518.73	549.22	-14368364.16	-14208150.49	465,276	629	08	00	01	50	25	2151,2141,2161
848_954	0.13	2.74	531,206	848000.00	849999.99	954000.00	955999.99	519.50	528.90	-14369258.30	-14210962.97	531,173	33	00	00	01	56	26	2151,2161,2173
848_956	0.15	2.58	599,655	848000.00	849999.99	956000.00	957999.99	519.81	598.86	-14380567.49	-14368357.74	598,898	513	207	37	01	740	27	2161,2173,2183,2182
848_958	0.17	2.44	756,039	848000.00	849999.99	958000.00	959999.99	513.02	630.02	-14380567.44	-14202259.61	669,539	62,853	20,917	2,730	01	5,100	24	2182,2183,2173,2192
848_960	0.14	2.69	704,231	848000.00	849999.99	960000.00	961999.99	514.00	637.94	-14380567.33	-14202258.43	554,568	103,272	39,585	6,806	01	480	20	2183,2192,2182,2202

0.0 Report on LAS Statistics (By Tile) - continued

TNAME	Point Density	Average GSD	Total Points	X Min	X Max	Y Min	Y Max	Z Min	Z MAX	GPS Min	GPS Max	1st Returns	2nd Returns	3rd Returns	Other Returns	Min Int	Max Int	Mean Int	Flightlines
848_962	0.13	2.79	611,230	848000.00	849999.99	962000.00	963999.99	514.99	663.81	-14209047.42	-14202258.37	513,429	64,865	27,714	5,222	01	720	26	2212,2202,2192,2222
848_964	0.12	2.84	575,254	848000.00	849999.99	964000.00	965999.99	516.02	646.77	-14209963.74	-14205184.42	496,342	47,773	24,428	6,711	01	1,680	36	2222,2212,2202,2232
848_966	0.12	2.84	675,607	848000.01	849999.99	966000.00	967999.99	516.90	653.47	-14213208.63	-14209038.22	497,194	103,594	57,151	17,668	01	1,420	32	2222,2232,2242
848_968	0.13	2.79	888,847	848000.00	849999.99	968000.00	969999.99	517.39	673.30	-14370007.74	-14209954.54	514,463	241,492	108,811	24,081	01	740	22	2232,2242,2252
848_970	0.12	2.92	724,456	848000.00	849999.99	970000.00	971999.99	517.96	682.10	-14372908.97	-14213199.21	468,620	157,735	79,024	19,077	01	940	27	2242,2252,2262
848_972	0.11	2.97	805,112	848000.00	849999.99	972000.00	973999.99	517.96	689.31	-14373828.18	-14370000.75	454,615	216,089	108,116	26,292	01	680	26	2262,2252,2272
848_974	0.13	2.83	619,795	848000.00	849999.99	974000.00	975999.99	545.65	694.42	-14376705.94	-14372901.60	499,516	70,768	38,873	10,638	01	98	37	2262,2272,2282
848_976	0.12	2.87	487,455	848000.00	849999.99	976000.00	977999.99	592.63	675.77	-14380602.69	-14373820.76	486,610	788	52	05	01	99	47	2282,2272,2292,2302
848_978	0.12	2.86	505,285	848000.00	849999.98	978000.00	979999.99	599.40	687.18	-14380603.03	-14376698.18	490,624	10,343	3,572	746	01	156	41	2292,2302,2282
848_980	0.11	2.96	621,778	848000.00	849999.99	980000.00	981999.99	565.56	701.52	-14528498.88	-14377656.76	455,857	103,343	49,528	13,050	01	2,200	30	2302,2292,2311,2321
848_982	0.12	2.87	945,640	848000.00	849999.99	982000.00	983999.99	527.38	691.14	-14528498.46	-14524870.56	484,246	271,993	147,171	42,230	01	194	28	2321,2311,2331
848_984	0.12	2.89	898,793	848000.00	849999.99	984000.00	985999.99	527.27	688.62	-14525527.72	-14521970.29	479,210	250,222	131,990	37,371	01	220	25	2331,2321,2341
848_986	0.13	2.81	831,676	848000.00	849999.99	986000.00	987999.99	528.90	683.77	-14529262.73	-14521969.97	506,400	209,851	96,183	19,242	01	640	22	2341,2331,2351
848_988	0.13	2.80	581,098	848000.00	849999.99	988000.00	989999.99	563.00	682.51	-14529262.62	-14521969.85	509,413	51,339	17,931	2,415	01	5,100	23	2341,2351,2361
848_990	0.12	2.89	511,391	848000.00	849999.99	990000.00	991999.99	574.43	683.31	-14529262.34	-14525702.44	479,747	24,876	6,254	514	01	213	23	2361,2351,2371
848_992	0.12	2.95	483,167	848000.00	849999.99	992000.00	993999.99	575.51	668.59	-14526385.41	-14522678.39	458,949	19,505	4,422	291	01	3,000	25	2361,2371,2381
848_994	0.12	2.92	491,217	848000.00	849999.99	994000.00	995999.99	577.73	670.41	-14525708.75	-14522038.31	470,074	17,372	3,555	216	01	1,280	27	2381,2371,2391

0.0 Report on LAS Statistics (By Tile) - continued

TNAME	Point Density	Average GSD	Total Points	X Min	X Max	Y Min	Y Max	Z Min	Z MAX	GPS Min	GPS Max	1st Returns	2nd Returns	3rd Returns	Other Returns	Min Int	Max Int	Mean Int	Flightlines
848_996	0.12	2.92	535,828	848000.01	849999.99	996000.01	997999.99	594.75	751.75	-14598377.07	-14522038.15	468,700	54,653	11,626	849	01	5,100	23	2391,2401,2381,2411
848_998	0.13	2.77	572,692	848000.00	849999.99	998000.00	999999.99	590.97	700.59	-14599043.08	-14595082.93	520,547	42,441	9,033	671	01	1,980	25	2401,2411,2421
850_1000	0.12	2.84	543,458	850000.00	851999.99	1000000.00	1001999.99	613.84	728.63	-14601880.67	-14598362.60	495,670	38,436	8,739	613	01	5,100	25	2411,2421,2431
850_1002	0.12	2.89	519,377	850000.00	851999.99	1002000.00	1003999.99	609.26	739.89	-14602572.01	-14599043.11	480,414	31,425	7,003	535	01	840	27	2431,2421,2441
850_1004	0.12	2.94	480,185	850000.00	851999.99	1004000.00	1005999.99	637.02	743.11	-14605456.81	-14601873.74	464,104	12,468	3,307	306	01	94	27	2431,2441,2451
850_1006	0.13	2.83	502,875	850000.00	851999.99	1006000.00	1007999.99	658.42	745.44	-14616141.86	-14602564.93	500,994	1,511	347	23	01	500	27	2451,2441,2462
850_1008	0.12	2.93	464,577	850000.00	851999.99	1008000.00	1009999.99	675.34	715.96	-14620777.17	-14605449.25	464,559	18	00	00	01	163	26	2451,2462,2471
850_1010	0.12	2.85	497,853	850000.00	851999.99	1010000.00	1011999.99	680.87	756.27	-14621501.34	-14616134.15	494,331	2,874	617	31	01	65	29	2471,2481,2462
850_1012	0.13	2.82	505,484	850000.00	851999.99	1012000.00	1013999.99	670.49	732.06	-14630347.54	-14620769.21	504,851	599	34	00	01	980	29	2471,2481,2491,2501
850_1014	0.12	2.84	501,609	850000.01	851999.99	1014000.00	1015999.99	675.78	807.49	-14633268.73	-14624350.18	496,861	3,395	1,162	191	01	180	33	2501,2491,2511
850_1016	0.12	2.94	472,264	850000.00	851999.99	1016000.00	1017999.99	682.17	793.48	-14634031.52	-14630340.00	462,166	7,372	2,401	325	01	200	33	2501,2511,2521
850_1018	0.12	2.85	491,206	850000.00	851999.99	1018000.00	1019999.99	679.62	700.06	-14636961.24	-14633261.53	491,202	04	00	00	03	380	45	2521,2511,2531
850_1020	0.13	2.81	509,676	850000.00	851999.99	1020000.00	1021999.99	674.92	734.56	-14637731.15	-14634023.81	507,482	1,723	421	50	01	5,100	47	2521,2531,2541
850_1022	0.13	2.80	511,477	850000.00	851999.99	1022000.02	1023999.99	671.09	707.76	-14640684.41	-14636953.91	511,465	12	00	00	01	170	46	2541,2531,2551
850_1024	0.12	2.91	482,283	850000.00	851999.98	1024000.00	1025999.99	657.75	733.86	-14641442.38	-14637723.73	473,560	6,006	2,355	362	01	1,160	44	2551,2541,2561
850_1026	0.12	2.95	460,068	850000.00	851999.99	1026000.00	1027999.99	656.12	699.27	-14680387.68	-14640676.76	460,061	07	00	00	01	180	36	2561,2551,2571
850_1028	0.13	2.81	507,783	850000.00	851999.99	1028000.00	1029999.99	653.12	698.52	-14683484.51	-14641435.22	507,727	56	00	00	01	180	36	2561,2571,2581,2591

0.0 Report on LAS Statistics (By Tile) - continued

TNAME	Point Density	Average GSD	Total Points	X Min	X Max	Y Min	Y Max	Z Min	Z MAX	GPS Min	GPS Max	1st Returns	2nd Returns	3rd Returns	Other Returns	Min Int	Max Int	Mean Int	Flightlines
850_1030	0.13	2.77	523,158	850000.00	851999.99	1030000.00	1031999.99	664.72	710.08	-14685432.85	-14680380.87	521,882	1,129	142	05	01	200	35	2591,2581,2571,2601
850_1032	0.12	2.91	474,176	850000.01	851999.99	1032000.00	1033999.99	665.43	708.10	-14686087.60	-14683477.12	474,110	66	00	00	01	98	37	2601,2591,2611
850_1034	0.12	2.87	489,146	850000.00	851999.99	1034000.00	1035999.99	661.29	734.77	-14687999.54	-14685425.53	484,411	3,037	1,339	359	01	460	38	2611,2601,2621
850_1036	0.14	2.66	568,442	850000.00	851999.99	1036000.00	1037999.99	651.27	713.91	-14690543.31	-14686080.28	567,501	705	213	23	01	160	45	2621,2611,2632,2631
850_1038	0.19	2.33	740,638	850000.00	851999.99	1038000.00	1039999.99	642.26	735.60	-14698177.04	-14687992.14	738,913	975	517	233	01	5,100	48	2631,2632,2621,2641
850_1040	0.16	2.53	625,056	850000.00	851999.99	1040000.00	1041999.99	651.25	709.20	-14698988.56	-14688655.30	624,737	264	50	05	01	168	40	2641,2632,2631,2651
850_1042	0.13	2.80	510,785	850000.00	851999.99	1042000.00	1043999.99	657.11	725.81	-14701124.48	-14698169.90	509,301	1,204	263	17	01	240	33	2641,2651,2661
850_1044	0.12	2.84	496,864	850000.00	851999.98	1044000.00	1045999.99	666.22	735.59	-14704665.18	-14698981.18	495,712	965	168	19	01	220	40	2671,2661,2651,2681
850_1046	0.12	2.87	488,865	850000.00	851999.99	1046000.00	1047999.99	671.66	735.10	-14716745.76	-14701117.13	485,730	2,535	532	68	01	189	41	2681,2671,2661,2691
850_1048	0.12	2.88	481,439	850000.01	851999.98	1048000.00	1049999.99	668.36	722.44	-14717510.71	-14704657.28	481,414	25	00	00	01	320	35	2681,2691,2701
850_1050	0.13	2.79	518,900	850000.00	851999.99	1050000.00	1051999.99	667.18	742.93	-14719541.97	-14716738.65	513,863	3,899	1,003	135	01	194	35	2691,2701,2711
850_1052	0.13	2.75	529,654	850000.00	851999.99	1052000.00	1053999.99	669.27	702.73	-14719541.83	-14705498.24	529,649	05	00	00	02	127	38	2701,2711,2721
850_1054	0.13	2.81	506,296	850000.00	851999.99	1054000.00	1055999.99	662.51	716.20	-14719541.42	-14705497.66	505,993	222	77	04	01	1,040	45	2721,2711,2731
850_1056	0.12	2.85	495,097	850000.00	851999.99	1056000.00	1057999.99	659.38	719.45	-14707638.26	-14195022.04	492,763	1,833	453	48	01	380	41	2721,2731,2741
850_1058	0.13	2.82	506,117	850000.00	851999.99	1058000.00	1059999.99	648.33	724.05	-14707638.02	-14195022.21	504,281	1,572	256	08	01	138	26	2741,2731,2751
850_1060	0.12	2.86	494,373	850000.01	851999.98	1060000.00	1061999.99	648.77	714.38	-14197828.63	-14195022.49	488,669	4,510	1,110	84	01	5,100	29	2741,2751,2761
850_1062	0.12	2.91	474,687	850000.00	851999.99	1062000.00	1063999.99	654.43	726.59	-14200979.74	-14197031.18	472,314	2,025	331	17	01	1,900	29	2761,2771,2751,2781

0.0 Report on LAS Statistics (By Tile) - continued

TNAME	Point Density	Average GSD	Total Points	X Min	X Max	Y Min	Y Max	Z Min	Z MAX	GPS Min	GPS Max	1st Returns	2nd Returns	3rd Returns	Other Returns	Min Int	Max Int	Mean Int	Flightlines
850_1064	0.12	2.91	472,367	850000.00	851999.99	1064000.00	1065999.99	665.85	721.41	-14202977.00	-14200206.82	471,769	473	120	05	01	84	28	2781,2771,2791
850_1066	0.13	2.82	502,861	850000.00	851999.99	1066000.00	1067999.98	663.18	697.60	-14203760.38	-14200972.31	502,823	38	00	00	01	4,220	28	2791,2781,2801
850_1068	0.12	2.84	496,495	850000.00	851999.99	1068000.00	1069999.99	661.28	686.80	-14205740.71	-14202969.75	496,493	02	00	00	01	1,440	28	2791,2801,2811
850_1070	0.12	2.95	477,282	850000.00	851999.99	1070000.00	1071999.99	645.07	735.29	-14720291.01	-14203753.07	460,621	11,647	4,455	559	01	840	35	2801,2811,2821
850_1072	0.13	2.80	597,874	850000.00	851999.99	1072000.01	1073999.99	647.24	746.96	-14722337.96	-14205733.57	509,486	61,278	24,076	3,034	01	260	38	2811,2821,2831
850_1074	0.13	2.83	597,442	850000.00	851999.99	1074000.00	1075999.99	652.15	741.03	-14723098.50	-14720283.19	500,185	63,611	28,537	5,109	01	580	41	2821,2831,2841
850_1076	0.13	2.82	501,900	850000.00	851999.99	1076000.01	1077999.99	669.02	699.89	-14725130.66	-14722329.71	501,899	01	00	00	01	105	51	2831,2841,2851
850_1078	0.12	2.84	497,151	850000.00	851999.99	1078000.01	1079999.99	671.61	682.73	-14727940.74	-14723090.48	497,151	00	00	00	10	172	51	2851,2841,2862,2872
850_1080	0.13	2.83	585,184	850000.00	851999.99	1080000.00	1081999.99	658.40	745.80	-14728719.90	-14725891.93	498,575	52,896	27,161	6,552	01	181	47	2862,2872,2882
850_1082	0.12	2.90	498,847	850000.00	851999.99	1082000.00	1083999.99	658.36	745.63	-14728719.87	-13139583.23	474,745	15,515	7,137	1,450	01	1,400	39	2872,2882,2891
850_1084	0.13	2.76	523,656	850000.00	851999.99	1084000.00	1085999.99	673.05	680.26	-14728719.42	-13139583.26	523,654	02	00	00	11	64	34	2891,2882,2901
850_1086	0.13	2.73	541,757	850000.00	851999.99	1086000.00	1087999.99	676.64	745.14	-13142411.24	-13139583.45	536,435	3,648	1,436	238	01	134	38	2891,2901,2911
850_1088	0.13	2.82	501,723	850000.00	851999.99	1088000.00	1089999.99	673.51	784.76	-15059221.84	-13140471.87	501,720	03	00	00	01	75	39	2911,2901,2921
850_926	0.13	2.74	651,395	850000.00	851999.99	926000.00	927999.99	566.50	674.22	-14193794.10	-14183154.30	531,740	82,535	31,813	5,307	01	81	35	2001,1991,2011
850_928	0.13	2.73	820,689	850000.00	851999.99	928000.00	929999.99	552.02	689.85	-14193793.56	-13951130.36	536,019	192,554	76,902	15,214	01	111	31	2021,2011,2001,2031
850_930	0.12	2.84	856,483	850000.00	851999.99	930000.00	931999.99	542.48	691.89	-14193792.14	-13951129.44	495,540	225,669	108,426	26,848	01	2,100	27	2031,2021,2011
850_932	0.07	3.73	422,250	850000.00	851999.99	932000.00	933999.99	557.81	691.99	-14176376.97	-13568153.10	287,327	89,980	36,863	8,080	01	460	24	2031,2041,2051

0.0 Report on LAS Statistics (By Tile) - continued

TNAME	Point Density	Average GSD	Total Points	X Min	X Max	Y Min	Y Max	Z Min	Z MAX	GPS Min	GPS Max	1st Returns	2nd Returns	3rd Returns	Other Returns	Min Int	Max Int	Mean Int	Flightlines
850_934	0.11	2.97	618,446	850000.00	851999.98	934000.00	935999.99	512.02	675.30	-14177401.98	-13568153.06	453,322	131,199	31,578	2,347	01	2,400	19	2051,2041,2061
850_936	0.12	2.86	611,803	850000.00	851999.99	936000.00	937999.99	511.78	678.32	-14180127.09	-14176369.64	490,303	95,649	23,863	1,988	01	500	20	2061,2051,2071
850_938	0.13	2.81	724,609	850000.00	851999.99	938000.00	939999.99	530.09	685.71	-14181051.15	-14177394.64	505,707	176,272	40,052	2,578	01	880	18	2061,2071,2081
850_940	0.11	3.03	479,200	850000.01	851999.98	940000.00	941999.99	565.77	682.71	-14183812.75	-14180119.87	436,135	33,928	8,535	602	01	84	23	2071,2081,2091
850_942	0.11	2.96	571,191	850000.00	851999.99	942000.00	943999.99	553.96	700.87	-14200480.83	-14181044.13	456,183	91,284	21,964	1,760	01	3,300	22	2091,2081,2101
850_944	0.12	2.87	807,457	850000.00	851999.99	944000.00	945999.99	528.37	693.45	-14203612.30	-14183805.58	486,666	246,906	68,323	5,562	01	880	16	2101,2091,2111
850_946	0.12	2.89	758,601	850000.00	851999.99	946000.00	947999.99	529.96	691.37	-14207233.85	-14200474.47	478,110	216,407	59,433	4,651	01	520	16	2111,2121,2101,2131
850_948	0.12	2.87	745,115	850000.00	851999.99	948000.00	949999.99	517.21	684.56	-14208167.20	-14204503.58	484,249	200,699	55,410	4,757	01	820	18	2121,2131,2141
850_950	0.12	2.89	751,039	850000.00	851999.99	950000.00	951999.99	510.61	681.61	-14210964.38	-14207225.69	478,566	207,698	59,404	5,371	01	1,060	17	2141,2131,2151
850_952	0.11	3.00	639,907	850000.00	851999.99	952000.00	953999.99	510.63	681.91	-14368357.36	-14208158.29	445,414	145,096	44,837	4,560	01	5,100	19	2141,2151,2161
850_954	0.12	2.96	557,793	850000.00	851999.99	954000.00	955999.99	510.74	645.10	-14369264.45	-14210956.13	458,008	75,466	21,897	2,422	01	2,320	21	2151,2161,2173
850_956	0.13	2.77	769,193	850000.00	851999.99	956000.00	957999.99	512.02	678.33	-14380560.35	-14368350.85	519,680	191,961	52,489	5,063	01	5,100	18	2173,2161,2183,2182
850_958	0.16	2.47	825,122	850000.00	851999.99	958000.00	959999.99	512.82	660.70	-14380560.36	-14202267.32	657,230	129,189	34,745	3,958	01	5,100	19	2182,2183,2173,2192
850_960	0.14	2.68	555,430	850000.00	851999.99	960000.00	961999.98	520.90	532.77	-14380560.36	-14202266.61	555,430	00	00	00	01	155	26	2183,2192,2182,2202
850_962	0.13	2.77	541,972	850000.00	851999.99	962000.00	963999.99	510.60	620.58	-14209039.98	-14202266.58	520,830	14,689	5,584	869	01	61	30	2202,2212,2192,2222
850_964	0.13	2.78	529,909	850000.01	851999.99	964000.00	965999.99	522.65	618.15	-14209971.54	-14205180.15	519,099	7,286	2,925	599	01	980	35	2222,2212,2202,2232
850_966	0.13	2.79	659,052	850000.00	851999.99	966000.00	967999.99	519.14	676.23	-14213201.12	-14209030.91	513,396	90,541	43,879	11,236	01	920	35	2232,2222,2242

0.0 Report on LAS Statistics (By Tile) - continued

TNAME	Point Density	Average GSD	Total Points	X Min	X Max	Y Min	Y Max	Z Min	Z MAX	GPS Min	GPS Max	1st Returns	2nd Returns	3rd Returns	Other Returns	Min Int	Max Int	Mean Int	Flightlines
850_968	0.13	2.82	674,935	850000.00	851999.99	968000.00	969999.99	519.35	650.97	-14370014.61	-14209962.15	504,957	113,014	47,058	9,906	01	900	32	2242,2232,2252
850_970	0.12	2.92	637,462	850000.00	851999.99	970000.01	971999.99	521.90	673.01	-14372901.88	-14213192.04	468,002	116,856	44,095	8,509	01	2,300	32	2242,2252,2262
850_972	0.12	2.95	638,129	850000.00	851999.99	972000.00	973999.99	543.78	683.94	-14373835.61	-14370008.04	461,340	118,711	48,978	9,100	01	800	34	2262,2252,2272
850_974	0.12	2.94	568,764	850000.00	851999.99	974000.00	975999.99	561.02	674.21	-14376698.79	-14372894.51	463,268	69,165	30,137	6,194	01	460	40	2272,2262,2282
850_976	0.13	2.81	561,919	850000.01	851999.99	976000.00	977999.99	575.52	676.25	-14380595.69	-14373828.19	506,604	37,462	14,846	3,007	01	174	46	2272,2292,2282,2302
850_978	0.12	2.89	640,349	850000.00	851999.99	978000.00	979999.99	569.48	691.80	-14528487.07	-14376691.49	479,476	102,491	47,600	10,782	01	660	31	2292,2302,2282,2311
850_980	0.12	2.93	512,065	850000.00	851999.99	980000.00	981999.99	588.77	699.58	-14528490.99	-14380588.50	467,264	27,245	13,881	3,675	01	152	36	2311,2302,2321
850_982	0.12	2.86	561,190	850000.00	851999.99	982000.00	983999.99	559.52	683.79	-14528490.82	-14524863.21	490,386	43,880	21,513	5,411	01	280	41	2311,2321,2331
850_984	0.12	2.84	895,261	850000.00	851999.99	984000.01	985999.99	528.56	682.45	-14525535.60	-14521977.84	494,692	244,820	124,585	31,164	01	108	25	2321,2331,2341
850_986	0.11	2.96	842,755	850000.00	851999.99	986000.00	987999.99	528.72	701.46	-14529256.10	-14521977.59	456,533	252,705	110,208	23,309	01	160	20	2331,2341,2351
850_988	0.12	2.84	617,342	850000.00	851999.99	988000.00	989999.99	559.86	717.92	-14529255.95	-14521977.48	496,334	87,646	29,636	3,726	01	880	21	2351,2341,2361
850_990	0.12	2.89	481,297	850000.00	851999.99	990000.00	991999.99	588.45	656.10	-14529255.63	-14525694.91	480,571	631	92	03	01	102	24	2361,2351,2371
850_992	0.12	2.93	531,154	850000.00	851999.99	992000.00	993999.98	532.21	689.83	-14526392.73	-14522031.28	467,494	47,816	14,407	1,437	01	1,400	20	2361,2371,2381,2391
850_994	0.13	2.81	613,886	850000.00	851999.99	994000.00	995999.99	533.15	714.33	-14595097.62	-14522030.90	508,557	83,121	20,614	1,594	01	4,540	20	2371,2381,2391,2401
850_996	0.12	2.87	570,935	850000.00	851999.99	996000.00	997999.99	599.05	775.74	-14598369.78	-14522030.61	484,178	69,111	16,440	1,206	01	1,260	20	2391,2401,2381,2411
850_998	0.13	2.83	612,214	850000.00	851999.99	998000.00	999999.99	619.97	735.86	-14599050.14	-14595089.97	500,480	87,395	22,431	1,908	01	5,100	19	2401,2411,2421
852_1000	0.12	2.87	610,995	852000.00	853999.99	1000000.01	1001999.99	641.87	745.43	-14601873.59	-14598355.25	487,395	96,703	24,867	2,030	01	1,080	20	2421,2411,2431

0.0 Report on LAS Statistics (By Tile) - continued

TNAME	Point Density	Average GSD	Total Points	X Min	X Max	Y Min	Y Max	Z Min	Z MAX	GPS Min	GPS Max	1st Returns	2nd Returns	3rd Returns	Other Returns	Min Int	Max Int	Mean Int	Flightlines
852_1002	0.13	2.82	573,434	852000.00	853999.98	1002000.00	1003999.99	637.90	745.52	-14602579.27	-14599050.21	504,802	54,684	12,973	975	01	3,600	26	2421,2431,2441
852_1004	0.12	2.91	506,017	852000.00	853999.98	1004000.00	1005999.99	646.84	747.59	-14605449.47	-14601866.24	472,364	26,626	6,512	515	01	200	28	2431,2441,2451
852_1006	0.12	2.88	602,637	852000.00	853999.99	1006000.00	1007999.99	629.58	743.83	-14616148.52	-14602571.97	481,059	95,402	24,343	1,833	01	5,100	23	2451,2441,2462
852_1008	0.12	2.89	515,168	852000.00	853999.98	1008000.00	1009999.99	657.58	748.61	-14620769.71	-14605442.16	478,644	28,122	7,722	680	01	5,100	26	2462,2451,2471
852_1010	0.12	2.86	489,702	852000.00	853999.99	1010000.00	1011999.99	672.15	740.86	-14621508.21	-14616141.42	488,661	799	216	26	01	420	30	2462,2471,2481
852_1012	0.13	2.83	499,971	852000.00	853999.99	1012000.00	1013999.99	680.33	752.04	-14630354.60	-14620761.64	499,063	679	210	19	01	121	29	2481,2471,2491,2501
852_1014	0.12	2.84	496,141	852000.00	853999.99	1014000.00	1015999.98	680.89	739.98	-14633261.61	-14624342.47	496,115	26	00	00	01	140	30	2491,2501,2511
852_1016	0.12	2.91	481,308	852000.00	853999.99	1016000.00	1017999.99	668.39	754.87	-14634038.81	-14630347.41	473,437	6,018	1,648	205	01	1,080	33	2511,2501,2521
852_1018	0.13	2.82	504,770	852000.00	853999.99	1018000.00	1019999.99	674.20	711.92	-14636953.98	-14633254.27	503,860	889	21	00	01	121	39	2521,2511,2531
852_1020	0.13	2.81	509,881	852000.00	853999.99	1020000.00	1021999.99	673.09	737.68	-14637738.47	-14634030.99	506,757	2,141	822	161	01	190	46	2521,2531,2541
852_1022	0.13	2.83	500,098	852000.00	853999.99	1022000.00	1023999.99	672.05	719.30	-14640677.15	-14636946.65	500,003	57	35	03	01	91	48	2541,2531,2551
852_1024	0.12	2.92	472,082	852000.00	853999.99	1024000.01	1025999.99	668.25	719.78	-14641449.53	-14637731.10	470,760	939	351	32	01	81	44	2541,2551,2561
852_1026	0.12	2.91	473,995	852000.00	853999.99	1026000.00	1027999.97	665.28	724.30	-14680394.75	-14640669.48	472,339	1,292	335	29	01	72	37	2551,2561,2571
852_1028	0.13	2.79	521,090	852000.00	853999.99	1028000.00	1029999.99	663.20	730.69	-14683492.03	-14641442.28	514,769	4,759	1,424	138	01	67	32	2571,2561,2581,2591
852_1030	0.13	2.76	523,721	852000.00	853999.99	1030000.00	1031999.99	670.17	680.36	-14685425.46	-14680388.50	523,721	00	00	00	06	131	37	2591,2581,2571,2601
852_1032	0.12	2.85	491,642	852000.00	853999.99	1032000.00	1033999.99	666.05	681.94	-14686094.93	-14683484.47	491,642	00	00	00	04	380	35	2601,2591,2611
852_1034	0.12	2.85	494,443	852000.00	853999.99	1034000.00	1035999.99	659.55	705.20	-14687992.16	-14685418.26	494,193	212	37	01	01	74	39	2601,2611,2621

0.0 Report on LAS Statistics (By Tile) - continued

TNAME	Point Density	Average GSD	Total Points	X Min	X Max	Y Min	Y Max	Z Min	Z MAX	GPS Min	GPS Max	1st Returns	2nd Returns	3rd Returns	Other Returns	Min Int	Max Int	Mean Int	Flightlines
852_1036	0.14	2.68	555,574	852000.00	853999.99	1036000.00	1037999.99	647.37	688.31	-14690536.01	-14686087.52	555,124	398	51	01	01	94	45	2621,2611,2632,2631
852_1038	0.18	2.33	735,103	852000.01	853999.99	1038000.00	1039999.99	645.82	689.60	-14698169.83	-14687984.72	734,615	418	65	05	01	114	48	2621,2632,2631,2641
852_1040	0.16	2.52	627,903	852000.00	853999.99	1040000.00	1041999.99	649.10	688.91	-14698996.35	-14688662.45	627,783	117	03	00	01	192	43	2641,2631,2632,2651
852_1042	0.13	2.76	524,999	852000.00	853999.99	1042000.00	1043999.99	660.59	670.44	-14702009.05	-14698162.75	524,999	00	00	00	12	62	36	2651,2641,2661,2671
852_1044	0.13	2.75	531,452	852000.00	853999.99	1044000.00	1045999.99	665.27	729.82	-14704657.94	-14698988.74	528,351	2,517	534	50	01	180	39	2651,2661,2671,2681
852_1046	0.12	2.89	480,767	852000.02	853999.99	1046000.00	1047999.99	666.71	716.35	-14716738.87	-14701111.75	480,482	221	57	07	01	77	43	2671,2681,2661,2691
852_1048	0.12	2.84	494,651	852000.00	853999.99	1048000.01	1049999.99	665.00	674.67	-14717517.97	-14704649.92	494,651	00	00	00	14	74	40	2691,2681,2701
852_1050	0.13	2.83	499,977	852000.00	853999.99	1050000.00	1051999.99	666.14	700.52	-14719534.40	-14716731.28	499,876	101	00	00	01	69	33	2701,2691,2711
852_1052	0.13	2.81	505,641	852000.00	853999.99	1052000.00	1053999.99	666.41	672.33	-14719534.25	-14705505.57	505,641	00	00	00	09	84	37	2701,2711,2721
852_1054	0.13	2.79	513,510	852000.00	853999.99	1054000.00	1055999.99	662.20	672.01	-14719533.92	-14705505.17	513,510	00	00	00	12	83	46	2721,2711,2731
852_1056	0.13	2.81	524,038	852000.00	853999.99	1056000.00	1057999.98	649.80	735.88	-14707630.73	-14195029.33	505,780	11,721	5,354	1,183	01	102	44	2731,2721,2741
852_1058	0.12	2.88	552,943	852000.00	853999.99	1058000.00	1059999.98	641.30	730.26	-14707630.28	-14195029.48	482,244	49,731	18,031	2,937	01	900	25	2741,2731,2751
852_1060	0.12	2.88	490,474	852000.00	853999.99	1060000.00	1061999.99	649.14	707.89	-14197835.83	-14195029.72	480,919	8,345	1,174	36	01	95	28	2741,2751,2761
852_1062	0.12	2.85	492,385	852000.00	853999.99	1062000.00	1063999.99	661.71	707.61	-14200987.00	-14197023.00	492,213	135	36	01	01	54	28	2771,2761,2751,2781
852_1064	0.12	2.85	494,084	852000.00	853999.99	1064000.00	1065999.99	665.15	710.65	-14202969.66	-14200199.42	493,982	88	14	00	01	59	28	2781,2771,2791
852_1066	0.12	2.84	505,166	852000.00	853999.99	1066000.00	1067999.99	643.81	719.32	-14203767.52	-14200979.63	497,210	6,362	1,488	106	01	260	29	2781,2791,2801
852_1068	0.12	2.86	637,537	852000.00	853999.99	1068000.00	1069999.99	639.15	725.73	-14205733.55	-14202962.50	488,171	111,829	34,234	3,303	01	2,320	23	2791,2801,2811

0.0 Report on LAS Statistics (By Tile) - continued

TNAME	Point Density	Average GSD	Total Points	X Min	X Max	Y Min	Y Max	Z Min	Z MAX	GPS Min	GPS Max	1st Returns	2nd Returns	3rd Returns	Other Returns	Min Int	Max Int	Mean Int	Flightlines
852_926	0.13	2.74	646,794	852000.00	853999.99	926000.00	927999.99	573.74	694.56	-14193786.24	-14183146.88	533,622	78,329	29,893	4,950	01	81	38	1991,2001,2011
852_928	0.13	2.74	574,948	852000.00	853999.99	928000.00	929999.99	574.12	685.13	-14193785.32	-13951138.34	531,529	28,962	12,044	2,413	01	122	47	2001,2011,2021,2031
852_930	0.12	2.87	850,117	852000.00	853999.99	930000.00	931999.98	538.70	702.93	-14193784.34	-13951137.44	486,938	219,021	114,416	29,742	01	186	27	2021,2011,2031
852_932	0.07	3.78	463,632	852000.01	853999.99	932000.00	933999.99	526.87	705.46	-14176370.03	-13568160.27	280,026	127,131	47,001	9,474	01	128	21	2031,2041,2051
852_934	0.12	2.93	534,477	852000.00	853999.99	934000.00	935999.99	520.20	660.62	-14177409.29	-13568160.24	464,903	56,413	12,378	783	01	208	24	2051,2041,2061
852_936	0.13	2.83	632,957	852000.00	853999.99	936000.00	937999.99	512.93	690.62	-14180120.69	-14176362.87	498,895	104,792	27,090	2,180	01	740	20	2061,2051,2071
852_938	0.13	2.81	799,964	852000.01	853999.99	938000.00	939999.99	522.27	696.34	-14181057.70	-14177401.79	508,346	234,310	53,829	3,479	01	5,100	15	2071,2061,2081
852_940	0.12	2.92	662,989	852000.00	853999.99	940000.00	941999.98	536.65	690.02	-14200483.64	-14180112.95	469,159	155,621	36,021	2,188	01	54	17	2071,2081,2091,2101
852_942	0.12	2.88	524,792	852000.00	853999.99	942000.00	943999.99	581.33	690.05	-14200487.73	-14181050.71	481,619	33,882	8,667	624	01	940	24	2081,2091,2101
852_944	0.11	2.99	581,888	852000.00	853999.99	944000.00	945999.99	560.76	693.79	-14204520.12	-14183798.15	448,463	103,546	27,642	2,237	01	78	21	2101,2091,2111,2121
852_946	0.12	2.89	582,983	852000.00	853999.99	946000.00	947999.99	560.15	687.07	-14207227.28	-14203597.16	480,504	78,754	21,937	1,788	01	195	22	2111,2121,2131
852_948	0.12	2.85	794,891	852000.00	853999.99	948000.00	949999.99	525.57	690.96	-14208174.86	-14204511.08	493,712	229,819	65,646	5,714	01	3,620	17	2121,2131,2141
852_950	0.12	2.88	785,552	852000.00	853999.99	950000.00	951999.99	524.23	693.37	-14210957.67	-14207218.94	481,121	234,382	64,728	5,321	01	56	16	2141,2131,2151
852_952	0.12	2.91	685,016	852000.00	853999.99	952000.00	953999.99	522.43	695.09	-14368350.63	-14208165.82	473,253	160,703	46,800	4,260	01	3,300	19	2151,2141,2161
852_954	0.12	2.86	800,561	852000.00	853999.99	954000.00	955999.99	520.06	698.95	-14369271.29	-14210949.19	488,920	237,271	68,438	5,932	01	2,120	16	2151,2161,2173
852_956	0.15	2.55	918,508	852000.00	853999.99	956000.00	957999.99	527.40	678.74	-14380553.23	-14368343.79	616,099	238,189	59,912	4,308	01	70	18	2173,2161,2183,2182
852_958	0.19	2.30	1,163,039	852000.00	853999.99	958000.00	959999.99	519.51	681.38	-14380553.27	-14202275.21	758,220	310,775	85,784	8,260	01	920	18	2182,2173,2183,2192

0.0 Report on LAS Statistics (By Tile) - continued

TNAME	Point Density	Average GSD	Total Points	X Min	X Max	Y Min	Y Max	Z Min	Z MAX	GPS Min	GPS Max	1st Returns	2nd Returns	3rd Returns	Other Returns	Min Int	Max Int	Mean Int	Flightlines
852_960	0.14	2.66	634,216	852000.01	853999.99	960000.00	961999.99	524.53	674.77	-14380553.27	-14202274.28	565,610	51,225	15,568	1,813	01	58	26	2192,2183,2182,2202
852_962	0.13	2.78	533,754	852000.00	853999.99	962000.00	963999.99	527.65	636.97	-14209032.67	-14202274.25	517,929	10,187	4,688	950	01	160	28	2212,2202,2192,2222
852_964	0.13	2.77	626,582	852000.00	853999.99	964000.00	965999.99	527.84	637.56	-14209979.12	-14205173.50	521,077	67,124	31,175	7,206	01	480	31	2212,2222,2202,2232
852_966	0.13	2.82	761,099	852000.00	853999.98	966000.00	967999.99	530.14	680.78	-14213193.85	-14209023.82	504,871	156,354	79,483	20,391	01	3,780	32	2222,2232,2242
852_968	0.13	2.81	668,390	852000.00	853999.99	968000.00	969999.99	530.73	664.80	-14370022.35	-14209969.95	507,832	104,199	46,140	10,219	01	620	35	2242,2232,2252
852_970	0.13	2.79	761,247	852000.00	853999.99	970000.00	971999.99	523.68	673.50	-14372894.85	-14213184.89	514,136	163,856	68,000	15,255	01	520	29	2252,2242,2262
852_972	0.12	2.91	915,158	852000.00	853999.99	972000.00	973999.99	529.11	678.65	-14373843.10	-14370014.70	472,149	283,156	130,675	29,178	01	158	23	2252,2262,2272
852_974	0.11	2.99	820,874	852000.00	853999.99	974000.00	975999.99	541.02	684.77	-14376691.93	-14372887.31	448,639	227,573	115,559	29,103	01	160	26	2262,2272,2282
852_976	0.14	2.72	923,940	852000.00	853999.99	976000.00	977999.99	544.97	675.48	-14380588.51	-14373835.45	539,714	235,859	116,938	31,429	01	173	32	2272,2292,2282,2302
852_978	0.13	2.78	666,868	852000.00	853999.99	978000.00	979999.99	554.12	671.88	-14528483.75	-14376684.42	518,665	95,526	42,825	9,852	01	101	36	2282,2302,2292,2311
852_980	0.12	2.96	507,664	852000.00	853999.99	980000.00	981999.99	566.71	692.41	-14528483.76	-14380581.35	458,044	32,558	14,017	3,045	01	178	40	2302,2311,2321
852_982	0.12	2.88	493,652	852000.00	853999.99	982000.00	983999.99	583.50	674.09	-14528483.69	-14524856.09	481,442	8,280	3,280	650	01	300	45	2311,2321,2331
852_984	0.12	2.87	776,024	852000.00	853999.99	984000.00	985999.99	529.15	694.87	-14525543.24	-14521985.04	485,072	173,503	92,342	25,107	01	920	28	2321,2331,2341
852_986	0.13	2.82	570,890	852000.00	853999.99	986000.01	987999.99	541.82	673.23	-14529249.01	-14521984.91	504,669	45,374	17,817	3,030	01	80	35	2341,2331,2351
852_988	0.14	2.73	722,294	852000.00	853999.99	988000.00	989999.99	554.33	695.25	-14529248.83	-14521984.86	538,681	140,807	38,703	4,103	01	1,080	20	2351,2341,2361
852_990	0.12	2.87	558,142	852000.00	853999.99	990000.00	991999.99	532.83	698.07	-14529248.40	-14525687.43	486,375	56,371	14,196	1,200	01	103	21	2361,2351,2371
852_992	0.11	3.01	481,359	852000.00	853999.99	992000.00	993999.99	532.33	676.83	-14526400.07	-14522692.74	440,860	30,973	8,733	793	01	5,100	27	2361,2371,2381

0.0 Report on LAS Statistics (By Tile) - continued

TNAME	Point Density	Average GSD	Total Points	X Min	X Max	Y Min	Y Max	Z Min	Z MAX	GPS Min	GPS Max	1st Returns	2nd Returns	3rd Returns	Other Returns	Min Int	Max Int	Mean Int	Flightlines
852_994	0.13	2.80	678,337	852000.00	853999.99	994000.00	995999.99	532.97	718.93	-14595104.65	-14522023.72	510,683	132,910	32,315	2,429	01	5,100	18	2391,2371,2381,2401
852_996	0.12	2.87	602,382	852000.00	853999.99	996000.00	997999.98	605.55	744.09	-14598362.35	-14522023.43	487,107	91,858	21,853	1,564	01	3,040	19	2401,2391,2381,2411
852_998	0.12	2.90	600,396	852000.00	853999.99	998000.00	999999.99	620.34	736.93	-14599057.26	-14595097.29	475,401	97,760	25,103	2,132	01	4,900	19	2411,2401,2421
854_1000	0.12	2.94	588,306	854000.00	855999.99	1000000.00	1001999.99	597.13	747.21	-14601866.23	-14598348.23	464,429	99,594	22,675	1,608	01	3,360	20	2411,2421,2431
854_1002	0.12	2.87	579,686	854000.00	855999.99	1002000.00	1003999.99	609.01	747.03	-14602586.62	-14599057.21	486,199	74,240	17,845	1,402	01	2,100	24	2431,2421,2441
854_1004	0.12	2.90	693,688	854000.00	855999.99	1004000.00	1005999.99	599.24	753.64	-14605442.26	-14601858.93	477,414	166,232	46,155	3,887	01	200	19	2441,2431,2451
854_1006	0.12	2.86	638,910	854000.00	855999.99	1006000.00	1007999.99	616.61	738.97	-14616155.30	-14602579.31	488,104	118,968	29,710	2,128	01	800	22	2441,2451,2462
854_1008	0.12	2.90	596,452	854000.00	855999.99	1008000.01	1009999.99	618.40	756.87	-14621509.32	-14605434.90	477,159	89,803	27,045	2,445	01	1,460	23	2451,2462,2471,2481
854_1010	0.12	2.89	621,716	854000.00	855999.99	1010000.00	1011999.99	621.85	760.09	-14621515.58	-14616148.22	480,648	111,517	27,577	1,974	01	2,860	20	2471,2481,2462
854_1012	0.13	2.82	527,084	854000.01	855999.99	1012000.00	1013999.99	661.40	754.83	-14630361.80	-14620754.17	503,273	19,015	4,462	334	01	660	27	2481,2491,2471,2501
854_1014	0.13	2.77	546,073	854000.00	855999.98	1014000.00	1015999.99	653.30	742.76	-14633254.38	-14624334.75	519,907	19,397	6,078	691	01	2,540	29	2491,2501,2511
854_1016	0.13	2.82	579,061	854000.00	855999.99	1016000.01	1017999.98	638.27	742.56	-14634046.01	-14630354.63	501,406	57,486	18,051	2,118	01	3,100	32	2501,2511,2521
854_1018	0.12	2.85	522,454	854000.00	855999.99	1018000.00	1019999.99	641.12	728.75	-14636946.69	-14633247.04	491,049	23,543	7,174	688	01	300	39	2511,2521,2531
854_1020	0.12	2.90	477,462	854000.00	855999.99	1020000.00	1021999.99	669.63	711.81	-14637745.78	-14634038.16	476,891	569	02	00	01	87	47	2531,2521,2541
854_1022	0.12	2.85	493,804	854000.00	855999.99	1022000.00	1023999.99	665.95	726.28	-14640669.80	-14636939.35	491,112	2,128	492	72	01	200	49	2541,2531,2551
854_1024	0.13	2.83	504,357	854000.00	855999.99	1024000.00	1025999.99	670.72	741.59	-14641456.90	-14637738.51	498,770	4,040	1,335	212	01	480	46	2551,2541,2561
854_1026	0.12	2.85	493,071	854000.00	855999.99	1026000.00	1027999.98	670.21	678.48	-14680401.80	-14640662.35	493,070	01	00	00	04	74	39	2551,2561,2571

0.0 Report on LAS Statistics (By Tile) - continued

TNAME	Point Density	Average GSD	Total Points	X Min	X Max	Y Min	Y Max	Z Min	Z MAX	GPS Min	GPS Max	1st Returns	2nd Returns	3rd Returns	Other Returns	Min Int	Max Int	Mean Int	Flightlines
854_1028	0.13	2.81	506,807	854000.00	855999.99	1028000.00	1029999.99	670.57	680.72	-14683499.52	-14641449.34	506,805	02	00	00	04	540	35	2571,2561,2581,2591
854_1030	0.13	2.79	514,398	854000.00	855999.99	1030000.00	1031999.99	672.21	680.54	-14685418.22	-14680394.85	514,395	03	00	00	03	67	36	2581,2591,2571,2601
854_1032	0.13	2.83	504,871	854000.00	855999.99	1032000.00	1033999.98	668.80	733.19	-14686102.17	-14683491.90	498,674	3,972	1,877	348	01	1,760	36	2591,2601,2611
854_1034	0.13	2.83	500,137	854000.00	855999.98	1034000.00	1035999.99	661.05	704.22	-14687984.80	-14685411.00	500,118	19	00	00	01	83	41	2611,2601,2621
854_1036	0.13	2.74	534,914	854000.00	855999.99	1036000.00	1037999.99	658.43	689.52	-14690528.71	-14686094.88	534,908	06	00	00	01	87	45	2621,2611,2632,2631
854_1038	0.18	2.34	731,629	854000.00	855999.99	1038000.00	1039999.99	652.23	689.61	-14698162.64	-14687977.42	731,611	18	00	00	01	97	48	2632,2631,2621,2641
854_1040	0.16	2.50	642,184	854000.01	855999.99	1040000.00	1041999.99	650.39	697.39	-14699004.30	-14688669.59	642,050	134	00	00	01	133	43	2631,2632,2641,2651
854_1042	0.13	2.77	522,353	854000.00	855999.99	1042000.00	1043999.99	652.98	666.77	-14702016.94	-14698155.57	522,352	01	00	00	01	102	38	2641,2651,2661,2671
854_1044	0.13	2.74	534,536	854000.00	855999.99	1044000.00	1045999.99	661.98	732.32	-14704650.23	-14698996.60	531,277	2,416	756	87	01	110	40	2661,2651,2671,2681
854_1046	0.12	2.87	487,197	854000.00	855999.98	1046000.00	1047999.99	663.92	729.02	-14716731.50	-14701102.15	484,651	1,955	526	65	01	101	43	2671,2681,2661,2691
854_1048	0.12	2.85	491,461	854000.00	855999.99	1048000.00	1049999.99	662.33	696.09	-14717525.11	-14704642.39	491,452	09	00	00	01	86	38	2691,2681,2701
854_1050	0.13	2.82	504,585	854000.00	855999.99	1050000.00	1051999.99	665.59	727.02	-14719527.07	-14716723.87	503,994	444	129	18	01	108	37	2701,2691,2711
854_1052	0.12	2.86	487,700	854000.00	855999.98	1052000.00	1053999.99	665.44	697.97	-14719526.96	-14705513.02	487,696	04	00	00	02	87	40	2701,2711,2721
854_1054	0.12	2.87	487,018	854000.00	855999.99	1054000.00	1055999.99	656.51	696.38	-14719526.64	-14705512.70	487,011	07	00	00	01	96	51	2711,2721,2731
854_1056	0.13	2.78	540,876	854000.00	855999.99	1056000.00	1057999.99	636.48	726.55	-14707623.10	-14195036.33	519,452	15,042	5,569	813	01	113	44	2721,2731,2741
854_1058	0.12	2.94	478,402	854000.00	855999.99	1058000.00	1059999.99	639.46	732.21	-14707622.80	-14195036.50	464,162	10,673	3,136	431	01	240	30	2741,2731,2751
854_1060	0.12	2.89	477,965	854000.00	855999.99	1060000.00	1061999.98	664.47	674.96	-14200193.94	-14195036.78	477,965	00	00	00	03	58	27	2751,2741,2761,2771

0.0 Report on LAS Statistics (By Tile) - continued

TNAME	Point Density	Average GSD	Total Points	X Min	X Max	Y Min	Y Max	Z Min	Z MAX	GPS Min	GPS Max	1st Returns	2nd Returns	3rd Returns	Other Returns	Min Int	Max Int	Mean Int	Flightlines
854_1062	0.12	2.84	494,663	854000.00	855999.99	1062000.00	1063999.99	665.09	676.68	-14200994.23	-14197015.99	494,663	00	00	00	02	54	28	2751,2761,2771,2781
854_926	0.14	2.69	647,356	854000.00	855999.99	926000.00	927999.98	592.57	705.73	-14193778.50	-13951149.49	553,042	62,939	25,994	5,381	01	300	37	1991,2001,2011,2021
854_928	0.13	2.74	555,784	854000.00	855999.99	928000.00	929999.99	596.57	697.38	-14193777.87	-13951146.13	533,012	15,877	5,663	1,232	01	880	45	2021,2011,2001,2031
854_930	0.12	2.91	780,907	854000.00	855999.99	930000.00	931999.98	559.49	722.85	-14193774.60	-13951145.26	473,859	187,083	94,778	25,187	01	101	26	2021,2031,2011
854_932	0.07	3.71	522,906	854000.00	855999.99	932000.00	933999.99	530.34	697.38	-14176363.02	-13568167.49	290,450	162,427	58,230	11,799	01	192	18	2031,2041,2051
854_934	0.13	2.81	566,573	854000.01	855999.99	934000.00	935999.99	515.90	667.35	-14177416.58	-13568167.36	506,610	46,746	12,185	1,032	01	108	25	2051,2041,2061
854_936	0.12	2.87	661,624	854000.00	855999.99	936000.00	937999.99	514.65	685.24	-14180113.91	-14176356.14	484,196	138,927	35,541	2,960	01	640	18	2061,2051,2071
854_938	0.12	2.93	708,402	854000.00	855999.99	938000.00	939999.99	539.26	700.95	-14181064.65	-14177408.82	467,064	196,215	42,697	2,426	01	1,220	16	2061,2071,2081
854_940	0.12	2.93	713,886	854000.00	855999.99	940000.01	941999.99	538.60	692.79	-14183799.25	-14180106.29	464,520	200,183	46,290	2,893	01	60	15	2081,2071,2091
854_942	0.12	2.92	508,558	854000.00	855999.99	942000.00	943999.99	560.40	673.38	-14200495.55	-14181057.80	470,156	30,555	7,352	495	01	880	25	2091,2081,2101
854_944	0.12	2.84	517,063	854000.00	855999.99	944000.00	945999.99	586.47	690.13	-14204527.62	-14183791.57	496,441	15,362	4,743	517	01	57	26	2101,2091,2111,2121
854_946	0.13	2.82	504,800	854000.00	855999.99	946000.00	947999.99	587.40	650.39	-14207220.59	-14200489.48	502,976	1,515	292	17	01	4,580	25	2121,2111,2101,2131
854_948	0.12	2.91	720,964	854000.00	855999.99	948000.00	949999.99	544.02	698.23	-14208182.54	-14204518.69	472,986	189,038	54,505	4,435	01	1,400	18	2131,2121,2141
854_950	0.12	2.92	620,866	854000.00	855999.99	950000.00	951999.99	545.88	694.65	-14210950.69	-14207212.31	467,810	118,357	31,941	2,758	01	440	21	2131,2141,2151
854_952	0.12	2.90	610,537	854000.00	855999.99	952000.00	953999.99	559.47	691.92	-14368343.75	-14208173.48	476,303	103,157	28,489	2,588	01	840	23	2151,2141,2161
854_954	0.12	2.87	672,787	854000.00	855999.99	954000.00	955999.99	548.02	698.55	-14369279.10	-14210942.30	485,322	143,276	40,875	3,314	01	101	21	2161,2151,2173
854_956	0.17	2.46	959,485	854000.00	855999.99	956000.00	957999.99	527.62	682.25	-14380546.11	-14368336.79	661,095	231,112	62,239	5,039	01	200	19	2173,2161,2182,2183

0.0 Report on LAS Statistics (By Tile) - continued

TNAME	Point Density	Average GSD	Total Points	X Min	X Max	Y Min	Y Max	Z Min	Z MAX	GPS Min	GPS Max	1st Returns	2nd Returns	3rd Returns	Other Returns	Min Int	Max Int	Mean Int	Flightlines
854_958	0.20	2.26	1,242,671	854000.00	855999.99	958000.00	959999.99	527.45	701.59	-14380546.13	-14202283.34	782,334	351,509	99,615	9,213	01	124	17	2173,2182,2183,2192
854_960	0.14	2.71	804,609	854000.00	855999.99	960000.00	961999.99	535.95	696.57	-14380546.12	-14202282.22	545,077	190,609	61,033	7,890	01	91	19	2182,2183,2192,2202,2212
854_962	0.14	2.72	730,040	854000.00	855999.99	962000.00	963999.99	529.12	682.28	-14209025.37	-14202282.19	540,208	129,179	51,728	8,925	01	580	25	2212,2202,2192,2222
854_964	0.13	2.81	620,981	854000.00	855999.99	964000.00	965999.99	535.28	684.12	-14209986.84	-14206124.58	508,416	75,859	30,298	6,408	01	920	36	2222,2212,2232
854_966	0.13	2.83	631,563	854000.00	855999.99	966000.00	967999.99	544.71	675.88	-14213186.51	-14209016.61	499,227	83,674	39,360	9,302	01	121	41	2222,2232,2242
854_968	0.12	2.89	721,544	854000.00	855999.99	968000.00	969999.99	531.21	686.00	-14370029.84	-14209977.67	478,002	153,269	72,696	17,577	01	480	29	2232,2242,2252
854_970	0.12	2.85	662,554	854000.00	855999.99	970000.00	971999.99	526.62	669.17	-14372887.81	-14213177.89	493,668	114,939	45,150	8,797	01	81	32	2252,2242,2262
854_972	0.13	2.80	719,109	854000.00	855999.99	972000.00	973999.99	535.37	675.01	-14373850.39	-14370022.65	510,168	136,272	59,873	12,796	01	100	36	2262,2252,2272
854_974	0.12	2.93	696,890	854000.00	855999.99	974000.00	975999.99	537.19	693.84	-14376684.50	-14372880.11	466,576	143,414	69,583	17,317	01	260	37	2262,2272,2282
854_976	0.13	2.79	576,356	854000.00	855999.99	976000.00	977999.99	562.77	681.50	-14380581.42	-14373842.51	513,327	38,521	19,100	5,408	01	300	50	2282,2272,2292,2302
854_978	0.13	2.75	572,273	854000.00	855999.99	978000.00	979999.99	565.68	685.07	-14528476.78	-14376676.99	530,683	27,345	11,635	2,610	01	129	39	2302,2292,2282,2311
854_980	0.12	2.86	594,133	854000.00	855999.99	980000.00	981999.99	566.89	669.19	-14528476.78	-14380573.97	490,461	67,258	30,017	6,397	01	260	35	2302,2311,2321
854_982	0.13	2.81	517,253	854000.00	855999.99	982000.00	983999.99	585.65	712.20	-14528476.73	-14524848.48	508,527	5,598	2,582	546	01	92	43	2311,2321,2331
854_984	0.12	2.85	792,629	854000.00	855999.99	984000.00	985999.99	529.61	716.79	-14525550.38	-14521993.01	492,935	184,944	92,506	22,244	01	200	27	2321,2331,2341
854_986	0.11	2.96	715,921	854000.01	855999.99	986000.00	987999.98	529.40	692.36	-14529241.35	-14521992.77	457,697	170,933	72,387	14,904	01	182	23	2341,2331,2351
854_988	0.12	2.90	744,111	854000.00	855999.99	988000.00	989999.99	530.40	688.22	-14529241.21	-14521992.69	475,752	195,658	63,917	8,784	01	5,080	18	2341,2351,2361
854_990	0.12	2.94	623,464	854000.01	855999.99	990000.00	991999.99	531.15	681.39	-14529240.73	-14525679.89	462,269	125,637	32,706	2,852	01	5,100	19	2351,2361,2371

0.0 Report on LAS Statistics (By Tile) - continued

TNAME	Point Density	Average GSD	Total Points	X Min	X Max	Y Min	Y Max	Z Min	Z MAX	GPS Min	GPS Max	1st Returns	2nd Returns	3rd Returns	Other Returns	Min Int	Max Int	Mean Int	Flightlines
854_992	0.12	2.94	543,253	854000.00	855999.99	992000.00	993999.99	533.43	698.43	-14526407.25	-14522019.36	461,801	65,842	14,597	1,013	01	4,660	25	2361,2371,2381,2391
854_994	0.13	2.74	681,332	854000.00	855999.99	994000.00	995999.99	533.43	692.06	-14595112.03	-14522015.88	534,519	113,554	30,414	2,845	01	2,900	18	2371,2391,2381,2401
854_996	0.12	2.88	652,888	854000.00	855999.99	996000.00	997999.99	534.73	743.55	-14598355.09	-14522015.48	481,301	134,984	33,945	2,658	01	5,100	16	2391,2401,2381,2411
854_998	0.12	2.91	678,205	854000.00	855999.99	998000.00	999999.99	558.09	771.23	-14599064.34	-14595104.41	470,940	159,927	43,603	3,735	01	3,820	16	2401,2411,2421
856_1000	0.11	2.97	495,069	856000.01	857999.99	1000000.00	1001999.99	592.07	732.80	-14601858.95	-14598341.11	454,255	33,394	6,927	493	01	1,560	26	2411,2421,2431
856_1002	0.11	3.02	625,715	856000.00	857999.99	1002000.00	1003999.98	592.05	725.95	-14602593.60	-14599064.27	438,563	153,323	31,944	1,885	01	2,560	18	2421,2431,2441
856_1004	0.12	2.90	794,288	856000.00	857999.99	1004000.01	1005999.99	591.85	743.78	-14605434.89	-14601851.97	476,627	257,847	56,659	3,155	01	640	14	2441,2431,2451
856_1006	0.12	2.95	676,533	856000.00	857999.99	1006000.00	1007999.99	592.13	754.13	-14616162.19	-14602586.71	458,679	167,151	46,762	3,941	01	121	21	2451,2441,2462
856_1008	0.12	2.85	831,649	856000.00	857999.99	1008000.00	1009999.99	591.70	750.52	-14620754.65	-14605427.69	494,203	259,711	72,059	5,676	01	760	17	2462,2451,2471
856_1010	0.13	2.83	844,405	856000.00	857999.99	1010000.00	1011999.99	597.69	760.92	-14621522.41	-14616154.97	498,011	264,864	75,577	5,953	01	126	16	2471,2481,2462
856_1012	0.11	3.00	528,239	856000.00	857999.99	1012000.00	1013999.99	613.05	752.61	-14630363.46	-14620747.54	444,819	66,720	15,586	1,114	01	3,020	25	2481,2491,2471,2501
856_1014	0.13	2.81	852,004	856000.00	857999.99	1014000.00	1015999.99	606.61	750.96	-14633247.09	-14624327.66	506,012	246,146	87,335	12,511	01	840	20	2491,2501,2511
856_1016	0.13	2.77	871,701	856000.00	857999.99	1016000.00	1017999.99	616.20	745.12	-14634053.27	-14624329.51	522,775	237,813	95,344	15,769	01	460	24	2511,2501,2491,2521
856_1018	0.12	2.92	594,020	856000.00	857999.99	1018000.00	1019999.98	614.05	739.48	-14636939.43	-14633239.69	468,180	88,584	32,218	5,038	01	1,060	35	2511,2521,2531
856_1020	0.12	2.94	526,178	856000.00	857999.99	1020000.00	1021999.99	641.36	739.02	-14637753.14	-14634045.65	463,453	38,115	19,842	4,768	01	98	40	2521,2531,2541
856_1022	0.13	2.83	525,509	856000.00	857999.99	1022000.00	1023999.99	648.40	731.89	-14640662.46	-14636932.12	500,565	16,347	7,169	1,428	01	94	48	2541,2531,2551
856_1024	0.13	2.82	508,704	856000.00	857999.99	1024000.00	1025999.97	657.80	717.94	-14641463.96	-14637745.88	504,095	3,175	1,277	157	01	85	46	2541,2551,2561

0.0 Report on LAS Statistics (By Tile) - continued

TNAME	Point Density	Average GSD	Total Points	X Min	X Max	Y Min	Y Max	Z Min	Z MAX	GPS Min	GPS Max	1st Returns	2nd Returns	3rd Returns	Other Returns	Min Int	Max Int	Mean Int	Flightlines
856_1026	0.12	2.84	518,209	856000.00	857999.99	1026000.00	1027999.99	654.02	735.09	-14680409.12	-14640655.15	497,475	13,742	6,030	962	01	88	36	2551,2561,2571
856_1028	0.13	2.80	508,817	856000.00	857999.98	1028000.00	1029999.99	672.85	681.00	-14683506.90	-14641456.86	508,817	00	00	00	03	189	35	2561,2571,2581,2591
856_1030	0.13	2.76	526,096	856000.00	857999.99	1030000.00	1031999.99	674.56	682.88	-14685410.95	-14680402.60	526,096	00	00	00	04	160	37	2591,2581,2571,2601
856_1032	0.12	2.86	491,542	856000.00	857999.99	1032000.01	1033999.99	671.84	736.21	-14686109.40	-14683499.42	489,013	1,607	776	146	01	74	37	2591,2601,2611
856_1034	0.12	2.87	486,508	856000.00	857999.99	1034000.02	1035999.99	662.48	679.04	-14687977.53	-14685403.67	486,508	00	00	00	09	87	42	2601,2611,2621
856_1036	0.13	2.78	517,877	856000.01	857999.99	1036000.00	1037999.99	658.27	666.41	-14690521.41	-14686102.21	517,877	00	00	00	04	83	47	2611,2621,2632,2631
856_1038	0.18	2.33	734,918	856000.00	857999.99	1038000.00	1039999.99	654.97	665.24	-14698155.50	-14687970.13	734,918	00	00	00	02	103	46	2621,2631,2632,2641
856_1040	0.17	2.43	678,149	856000.00	857999.99	1040000.01	1041999.99	660.22	692.65	-14699012.50	-14688676.74	678,143	06	00	00	01	117	42	2631,2641,2632,2651
856_1042	0.13	2.73	535,408	856000.00	857999.99	1042000.00	1043999.99	659.40	712.88	-14702023.74	-14698148.42	535,152	168	77	11	01	63	36	2651,2641,2661,2671
856_1044	0.13	2.73	537,835	856000.00	857999.99	1044000.00	1045999.99	659.41	668.72	-14704642.94	-14699004.46	537,834	01	00	00	03	79	41	2671,2661,2651,2681
856_1046	0.13	2.83	498,402	856000.00	857999.97	1046000.00	1047999.99	661.07	668.27	-14716724.03	-14701096.03	498,402	00	00	00	16	96	46	2671,2681,2661,2691
856_1048	0.12	2.84	497,610	856000.00	857999.99	1048000.00	1049999.98	662.77	668.75	-14717532.15	-14704634.80	497,610	00	00	00	11	83	34	2681,2691,2701
856_1050	0.13	2.82	503,822	856000.02	857999.99	1050000.00	1051999.99	662.63	696.89	-14719519.90	-14716716.41	503,723	99	00	00	01	70	36	2691,2701,2711
856_1052	0.12	2.87	487,024	856000.02	857999.99	1052000.00	1053999.99	664.77	689.91	-14719519.79	-14705520.31	486,955	67	02	00	02	84	41	2701,2711,2721
856_1054	0.12	2.87	487,983	856000.00	857999.99	1054000.00	1055999.99	650.52	718.47	-14719519.40	-14705520.01	486,664	919	343	57	01	111	50	2711,2721,2731
856_1056	0.13	2.78	716,490	856000.00	857999.99	1056000.00	1057999.99	631.33	726.36	-14707615.34	-14195043.39	517,133	138,862	51,938	8,557	01	183	33	2731,2721,2741
856_1058	0.12	2.84	495,535	856000.00	857999.99	1058000.00	1059999.99	652.61	670.20	-14707615.30	-14195043.57	495,535	00	00	00	06	85	26	2731,2741,2751

0.0 Report on LAS Statistics (By Tile) - continued

TNAME	Point Density	Average GSD	Total Points	X Min	X Max	Y Min	Y Max	Z Min	Z MAX	GPS Min	GPS Max	1st Returns	2nd Returns	3rd Returns	Other Returns	Min Int	Max Int	Mean Int	Flightlines
856_1060	0.12	2.94	462,210	856000.00	857999.99	1060000.01	1061999.99	654.73	670.88	-14197849.53	-14195043.89	462,210	00	00	00	05	54	25	2741,2751,2761
856_1062	0.12	2.89	488,004	856000.00	857999.99	1062000.00	1063999.99	633.10	716.19	-14201001.23	-14197011.22	479,627	6,654	1,602	121	01	2,180	27	2771,2751,2761,2781
856_926	0.12	2.86	499,170	856000.00	857999.99	926000.00	927999.99	616.90	701.34	-14193770.61	-14183131.79	489,877	6,343	2,485	465	01	77	42	1991,2001,2011
856_928	0.13	2.77	572,093	856000.00	857999.99	928000.00	929999.99	604.36	709.31	-14193769.96	-13951153.95	522,924	31,150	14,221	3,798	01	360	43	2011,2001,2021
856_930	0.12	2.90	775,658	856000.00	857999.99	930000.00	931999.99	566.39	703.91	-13954062.71	-13951153.14	477,129	184,221	91,545	22,763	01	440	27	2021,2031
856_932	0.08	3.66	474,489	856000.00	857999.99	932000.00	933999.99	535.46	697.90	-14176355.88	-13568174.68	299,335	130,179	39,509	5,466	01	200	20	2031,2041,2051
856_934	0.13	2.78	622,305	856000.00	857999.99	934000.00	935999.99	516.27	675.62	-14177423.79	-13568174.45	516,899	82,103	21,510	1,793	01	131	22	2051,2041,2061
856_936	0.12	2.88	737,499	856000.00	857999.99	936000.00	937999.99	516.23	679.44	-14180106.88	-14176349.45	483,178	200,178	50,227	3,916	01	580	15	2061,2051,2071
856_938	0.11	3.08	601,985	856000.00	857999.99	938000.00	939999.99	527.33	694.87	-14181072.02	-14177416.02	420,728	147,251	31,977	2,029	01	207	18	2061,2071,2081
856_940	0.11	2.96	657,627	856000.00	857999.99	940000.00	941999.99	538.09	703.65	-14200498.42	-14180099.14	457,512	161,435	36,275	2,405	01	52	17	2071,2081,2091,2101
856_942	0.14	2.71	591,118	856000.00	857999.99	942000.00	943999.99	571.70	688.54	-14200503.21	-14181064.66	545,452	35,612	9,405	649	01	56	25	2091,2081,2101
856_944	0.12	2.85	497,112	856000.00	857999.99	944000.00	945999.99	582.68	678.86	-14204535.02	-14183784.51	491,061	4,826	1,136	89	01	1,380	28	2091,2101,2111,2121
856_946	0.12	2.85	553,477	856000.00	857999.99	946000.00	947999.99	572.23	697.92	-14207213.84	-14200494.20	491,406	47,802	13,130	1,139	01	3,080	25	2121,2111,2101,2131
856_948	0.12	2.90	483,299	856000.00	857999.99	948000.00	949999.99	581.22	691.41	-14208190.16	-14204526.24	474,287	6,875	1,983	154	01	64	28	2121,2131,2141
856_950	0.12	2.91	570,571	856000.00	857999.99	950000.00	951999.99	569.86	690.72	-14210943.69	-14207205.82	473,314	74,821	20,737	1,699	01	59	22	2141,2131,2151
856_952	0.12	2.92	501,580	856000.00	857999.99	952000.00	953999.99	571.33	678.68	-14368336.75	-14208181.07	469,603	24,723	6,707	547	01	1,100	25	2141,2151,2161
856_954	0.13	2.83	500,792	856000.00	857999.99	954000.00	955999.99	582.21	608.20	-14369286.32	-14210935.47	500,786	06	00	00	01	480	28	2151,2161,2173

0.0 Report on LAS Statistics (By Tile) - continued

TNAME	Point Density	Average GSD	Total Points	X Min	X Max	Y Min	Y Max	Z Min	Z MAX	GPS Min	GPS Max	1st Returns	2nd Returns	3rd Returns	Other Returns	Min Int	Max Int	Mean Int	Flightlines
856_956	0.16	2.53	854,864	856000.00	857999.99	956000.00	957999.99	540.77	686.73	-14380539.10	-14368329.89	624,785	173,671	51,849	4,559	01	58	21	2173,2161,2182,2183
856_958	0.19	2.33	876,148	856000.00	857999.99	958000.00	959999.99	550.40	696.47	-14380539.08	-14202291.25	740,008	104,915	28,720	2,505	01	109	24	2183,2182,2173,2192
856_960	0.14	2.71	760,258	856000.00	857999.99	960000.00	961999.99	537.27	695.21	-14380539.03	-14202290.22	546,063	154,780	51,830	7,585	01	340	21	2183,2192,2182,2202,2212
856_962	0.13	2.77	792,431	856000.00	857999.99	962000.00	963999.99	545.87	691.21	-14209018.29	-14205154.05	522,953	184,543	73,275	11,660	01	2,380	22	2212,2202,2222
856_964	0.13	2.83	623,447	856000.00	857999.99	964000.01	965999.98	566.68	688.34	-14209994.61	-14206132.82	500,699	80,681	34,970	7,097	01	5,100	33	2212,2222,2232
856_966	0.13	2.81	698,349	856000.00	857999.99	966000.00	967999.99	555.06	691.30	-14213179.33	-14209009.58	505,808	120,581	58,396	13,564	01	104	33	2232,2222,2242
856_968	0.12	2.90	711,774	856000.00	857999.99	968000.00	969999.99	536.26	678.51	-14370037.08	-14209985.39	475,261	150,265	69,501	16,747	01	280	30	2232,2242,2252
856_970	0.11	2.98	680,438	856000.00	857999.99	970000.00	971999.99	529.36	687.35	-14372880.52	-14213170.82	450,467	144,866	68,851	16,254	01	720	29	2242,2252,2262
856_972	0.13	2.76	743,754	856000.00	857999.99	972000.00	973999.99	531.94	675.19	-14373857.62	-14370030.16	525,625	130,900	67,726	19,503	01	193	33	2262,2252,2272
856_974	0.13	2.83	659,831	856000.00	857999.99	974000.00	975999.99	554.11	664.80	-14376676.95	-14372872.96	499,457	100,342	48,949	11,083	01	152	39	2262,2272,2282
856_976	0.12	2.89	501,183	856000.00	857999.99	976000.00	977999.99	579.01	682.12	-14377693.10	-14373849.80	478,657	13,402	7,186	1,938	01	108	49	2282,2272,2292
856_978	0.13	2.75	598,108	856000.00	857999.99	978000.00	979999.99	582.74	696.27	-14528469.17	-14376669.65	529,309	42,013	20,829	5,957	01	96	33	2282,2302,2292,2311
856_980	0.13	2.79	557,523	856000.00	857999.99	980000.00	981999.99	582.81	685.91	-14528469.18	-14380566.71	514,656	26,231	13,024	3,612	01	700	36	2311,2302,2321
856_982	0.13	2.79	514,337	856000.00	857999.99	982000.00	983999.99	586.18	649.15	-14528469.15	-14524840.86	512,928	1,061	296	52	01	107	44	2321,2311,2331
856_984	0.13	2.80	598,565	856000.00	857999.99	984000.00	985999.99	542.64	682.88	-14525558.64	-14522000.65	510,985	56,805	25,343	5,432	01	300	36	2321,2331,2341
856_986	0.12	2.86	700,442	856000.00	857999.99	986000.00	987999.99	536.48	675.52	-14529234.03	-14522000.49	488,734	145,342	55,879	10,487	01	182	27	2331,2341,2351
856_988	0.12	2.84	719,044	856000.00	857999.99	988000.00	989999.99	544.88	677.47	-14529233.94	-14522000.44	495,463	168,770	49,450	5,361	01	860	20	2351,2341,2361

0.0 Report on LAS Statistics (By Tile) - continued

TNAME	Point Density	Average GSD	Total Points	X Min	X Max	Y Min	Y Max	Z Min	Z MAX	GPS Min	GPS Max	1st Returns	2nd Returns	3rd Returns	Other Returns	Min Int	Max Int	Mean Int	Flightlines
856_990	0.12	2.86	580,085	856000.00	857999.99	990000.00	991999.99	569.21	692.55	-14529233.67	-14525672.49	488,029	70,884	19,482	1,690	01	560	24	2351,2361,2371
856_992	0.13	2.83	545,037	856000.00	857999.99	992000.00	993999.99	583.77	695.63	-14526414.40	-14522706.87	498,282	35,425	10,354	976	01	1,960	27	2361,2371,2381
856_994	0.14	2.69	687,482	856000.00	857999.99	994000.00	995999.99	545.71	750.85	-14595119.46	-14522008.14	554,357	105,633	25,554	1,938	01	2,900	21	2391,2381,2371,2401
856_996	0.13	2.83	689,140	856000.00	857999.99	996000.00	997999.99	535.71	713.62	-14598348.08	-14522007.65	499,402	150,334	36,788	2,616	01	4,700	18	2391,2401,2411
856_998	0.11	2.99	597,730	856000.00	857999.99	998000.00	999999.99	534.65	907.93	-14599071.32	-14595111.99	448,794	118,947	28,012	1,977	01	1,520	19	2411,2401,2421
858_1000	0.07	3.87	269,473	858000.00	859999.99	1000000.00	1001999.99	591.46	640.97	-14601851.79	-14598333.67	267,380	1,998	95	00	01	4,600	22	2411,2421,2431
858_1002	0.07	3.72	357,466	858000.00	859999.98	1002000.00	1003999.99	591.40	725.77	-14602600.94	-14599071.47	289,266	53,686	13,491	1,023	01	1,240	19	2431,2421,2441
858_1004	0.11	3.08	654,813	858000.00	859999.99	1004000.00	1005999.99	591.50	734.40	-14605427.66	-14601844.58	420,438	184,427	46,554	3,394	01	300	16	2431,2441,2451
858_1006	0.08	3.57	456,571	858000.01	859999.99	1006000.00	1007999.97	591.14	726.21	-14616169.02	-14602593.75	313,926	110,556	29,752	2,337	01	960	18	2451,2441,2462
858_1008	0.10	3.18	590,157	858000.00	859999.99	1008000.00	1009999.99	591.59	732.46	-14620746.76	-14605420.67	395,753	152,765	38,919	2,720	01	2,100	18	2451,2462,2471
858_1010	0.13	2.83	811,780	858000.00	859999.99	1010000.00	1011999.99	592.02	752.96	-14621529.90	-14616162.03	500,475	244,705	62,156	4,444	01	1,780	16	2471,2462,2481
858_1012	0.11	3.00	633,290	858000.01	859999.99	1012000.00	1013999.99	594.84	745.85	-14630373.92	-14620738.82	443,177	153,216	34,555	2,342	01	3,420	20	2471,2481,2491,2501
858_1014	0.12	2.86	886,125	858000.00	859999.99	1014000.00	1015999.99	591.65	748.21	-14633239.97	-14624320.31	489,012	279,440	102,100	15,573	01	177	17	2491,2501,2511
858_1016	0.13	2.79	1,050,012	858000.00	859999.99	1016000.00	1017999.99	597.46	761.84	-14634060.39	-14624325.40	514,276	345,839	158,547	31,350	01	500	19	2511,2501,2491,2521
858_1018	0.12	2.90	617,122	858000.00	859999.99	1018000.00	1019999.99	611.96	742.27	-14636932.03	-14633232.43	474,331	98,360	38,302	6,129	01	119	31	2521,2511,2531
858_1020	0.12	2.95	763,928	858000.00	859999.99	1020000.00	1021999.99	616.40	752.63	-14637760.63	-14634053.00	458,448	193,003	92,573	19,904	01	106	27	2531,2521,2541
858_1022	0.13	2.80	629,226	858000.00	859999.99	1022000.00	1023999.99	622.73	739.88	-14640655.02	-14636924.89	509,531	79,266	34,095	6,334	01	148	41	2531,2541,2551

0.0 Report on LAS Statistics (By Tile) - continued

TNAME	Point Density	Average GSD	Total Points	X Min	X Max	Y Min	Y Max	Z Min	Z MAX	GPS Min	GPS Max	1st Returns	2nd Returns	3rd Returns	Other Returns	Min Int	Max Int	Mean Int	Flightlines
858_1024	0.12	2.84	660,726	858000.00	859999.99	1024000.00	1025999.99	631.82	756.41	-14641471.00	-14637753.17	495,984	115,276	42,821	6,645	01	420	35	2541,2551,2561
858_1026	0.12	2.89	539,307	858000.00	859999.99	1026000.00	1027999.99	648.27	734.22	-14680416.28	-14640647.81	477,692	41,577	17,398	2,640	01	102	35	2551,2561,2571
858_1028	0.13	2.79	514,858	858000.00	859999.99	1028000.00	1029999.99	672.43	690.19	-14683514.16	-14641463.95	514,857	01	00	00	03	186	33	2571,2581,2561,2591
858_1030	0.13	2.80	511,838	858000.00	859999.99	1030000.02	1031999.99	676.84	738.90	-14685403.71	-14682799.39	509,899	1,557	343	39	01	154	35	2591,2581,2601
858_1032	0.12	2.88	482,787	858000.00	859999.99	1032000.00	1033999.99	668.34	712.06	-14686116.80	-14683506.82	482,728	59	00	00	01	79	38	2591,2601,2611
858_1034	0.12	2.85	494,708	858000.00	859999.99	1034000.00	1035999.99	661.36	718.23	-14687970.26	-14685396.37	493,913	684	106	05	01	170	41	2601,2611,2621
858_1036	0.13	2.78	519,436	858000.00	859999.99	1036000.00	1037999.99	659.33	666.73	-14690514.11	-14686109.50	519,436	00	00	00	08	79	43	2611,2621,2632,2631
858_1038	0.18	2.35	729,082	858000.00	859999.99	1038000.00	1039999.99	658.32	726.67	-14698148.31	-14687962.86	727,650	1,028	309	95	01	1,200	46	2631,2621,2632,2641
858_1040	0.17	2.42	683,300	858000.00	859999.99	1040000.00	1041999.99	663.15	694.95	-14699020.40	-14688683.87	683,291	09	00	00	01	187	41	2631,2641,2632,2651
858_1042	0.13	2.77	519,901	858000.00	859999.99	1042000.00	1043999.98	666.38	673.72	-14701094.64	-14698141.18	519,900	01	00	00	12	61	35	2641,2661,2651
858_1044	0.13	2.82	503,941	858000.01	859999.99	1044000.00	1045999.99	665.03	674.22	-14704634.99	-14699012.72	503,941	00	00	00	05	74	39	2661,2651,2671,2681
858_1046	0.13	2.82	504,625	858000.00	859999.99	1046000.00	1047999.99	662.48	669.08	-14716716.60	-14701087.73	504,625	00	00	00	19	83	40	2681,2671,2661,2691
858_1048	0.13	2.81	507,246	858000.00	859999.99	1048000.00	1049999.98	662.71	668.58	-14717539.21	-14704626.97	507,246	00	00	00	18	83	39	2681,2691,2701
858_1050	0.12	2.91	472,904	858000.00	859999.99	1050000.00	1051999.99	651.47	696.36	-14719512.67	-14716708.95	472,671	232	01	00	01	76	38	2701,2691,2711
858_1052	0.12	2.90	494,115	858000.00	859999.99	1052000.00	1053999.99	640.20	707.22	-14719512.55	-14705528.05	476,209	14,156	3,352	398	01	131	42	2701,2711,2721
858_1054	0.13	2.78	712,797	858000.00	859999.99	1054000.00	1055999.99	624.71	736.52	-14719512.11	-14705527.51	517,013	127,720	57,031	11,033	01	128	36	2721,2711,2731
858_1056	0.13	2.79	776,088	858000.00	859999.98	1056000.00	1057999.99	625.02	736.44	-14707608.07	-14195050.57	514,925	164,357	78,508	18,298	01	154	32	2721,2731,2741

0.0 Report on LAS Statistics (By Tile) - continued

TNAME	Point Density	Average GSD	Total Points	X Min	X Max	Y Min	Y Max	Z Min	Z MAX	GPS Min	GPS Max	1st Returns	2nd Returns	3rd Returns	Other Returns	Min Int	Max Int	Mean Int	Flightlines
858_1058	0.12	2.84	509,362	858000.00	859999.99	1058000.00	1059999.99	656.50	733.21	-14707607.79	-14195050.86	496,558	9,363	3,046	395	01	79	26	2731,2741,2751
858_1060	0.13	2.78	520,304	858000.00	859999.99	1060000.00	1061999.99	644.55	704.20	-14197856.78	-14195051.30	519,016	1,159	124	05	01	1,500	26	2751,2741,2761
858_1062	0.12	2.94	513,064	858000.00	859999.99	1062000.00	1063999.99	616.75	713.59	-14201008.30	-14197001.59	463,612	40,053	8,799	600	01	1,080	28	2761,2771,2751,2781
858_926	0.13	2.80	528,807	858000.01	859999.99	926000.00	927999.99	612.90	696.89	-14193763.67	-14183124.46	509,971	11,544	5,940	1,352	01	82	43	2001,1991,2011
858_928	0.14	2.73	584,603	858000.00	859999.99	928000.00	929999.99	582.83	705.01	-14193762.32	-13951161.98	538,556	31,411	12,131	2,505	01	103	44	2021,2011,2001,2031
858_930	0.12	2.88	872,478	858000.00	859999.99	930000.00	931999.99	550.02	695.63	-14193758.09	-13951161.02	483,210	234,669	122,397	32,202	01	1,060	26	2021,2031,2011
858_932	0.08	3.62	542,075	858000.00	859999.99	932000.00	933999.99	526.23	695.60	-14176349.22	-13568181.68	304,921	159,843	63,500	13,811	01	176	18	2031,2041,2051
858_934	0.12	2.89	623,551	858000.00	859999.99	934000.00	935999.99	521.40	679.69	-14177430.74	-13568181.42	480,643	112,068	28,516	2,324	01	640	20	2051,2041,2061
858_936	0.11	3.02	746,401	858000.00	859999.99	936000.00	937999.99	520.71	699.47	-14180099.99	-14176342.74	439,874	243,252	59,447	3,828	01	75	14	2051,2061,2071
858_938	0.10	3.15	595,120	858000.00	859999.98	938000.00	939999.99	520.83	697.68	-14181079.40	-14177423.52	403,275	149,199	39,578	3,068	01	5,100	17	2061,2071,2081
858_940	0.13	2.82	709,376	858000.00	859999.99	940000.00	941999.99	523.02	696.61	-14183784.73	-14180092.82	502,526	165,088	39,224	2,538	01	220	18	2071,2081,2091
858_942	0.13	2.80	713,863	858000.00	859999.99	942000.00	943999.99	532.93	694.47	-14200510.51	-14181071.72	511,087	160,660	39,496	2,620	01	840	18	2081,2091,2101
858_944	0.11	3.02	635,635	858000.00	859999.99	944000.00	945999.99	533.11	686.38	-14204542.93	-14183779.80	437,952	154,691	39,898	3,094	01	5,100	19	2101,2091,2111,2121
858_946	0.13	2.83	678,073	858000.00	859999.99	946000.00	947999.99	543.25	699.22	-14207207.27	-14203576.66	500,650	138,922	35,831	2,670	01	4,780	20	2121,2111,2131
858_948	0.12	2.88	482,768	858000.00	859999.99	948000.00	949999.99	603.20	678.65	-14208197.85	-14204533.77	480,800	1,612	342	14	01	56	27	2131,2121,2141
858_950	0.12	2.87	490,825	858000.00	859999.99	950000.00	951999.99	591.37	681.50	-14210936.80	-14207199.13	484,426	4,817	1,450	132	01	84	27	2131,2141,2151
858_952	0.12	2.95	460,517	858000.00	859999.99	952000.00	953999.99	601.73	617.51	-14368330.03	-14208188.55	460,514	03	00	00	01	54	26	2141,2151,2161

0.0 Report on LAS Statistics (By Tile) - continued

TNAME	Point Density	Average GSD	Total Points	X Min	X Max	Y Min	Y Max	Z Min	Z MAX	GPS Min	GPS Max	1st Returns	2nd Returns	3rd Returns	Other Returns	Min Int	Max Int	Mean Int	Flightlines
858_954	0.13	2.82	517,621	858000.00	859999.99	954000.00	955999.99	594.75	695.14	-14369294.13	-14210928.26	504,838	9,418	3,051	314	01	58	28	2151,2161,2173
858_956	0.17	2.45	800,126	858000.00	859999.99	956000.00	957999.99	565.80	688.36	-14380532.16	-14368322.86	664,655	103,480	29,495	2,496	01	96	24	2173,2161,2182,2183
858_958	0.18	2.35	857,552	858000.00	859999.99	958000.00	959999.99	555.09	680.95	-14380532.12	-14202299.45	725,404	100,717	28,687	2,744	01	840	27	2182,2183,2173,2192
858_960	0.14	2.70	722,641	858000.00	859999.99	960000.00	961999.99	542.98	688.48	-14380532.05	-14202298.77	547,795	124,483	43,713	6,650	01	1,940	23	2182,2183,2192,2202,2212
858_962	0.14	2.72	792,420	858000.00	859999.99	962000.01	963999.99	545.81	688.66	-14209011.05	-14202299.90	541,891	177,405	63,485	9,639	01	178	22	2202,2212,2192,2222
858_964	0.13	2.81	606,016	858000.00	859999.99	964000.00	965999.99	574.81	699.66	-14210002.36	-14206141.04	507,252	64,565	28,370	5,829	01	79	33	2212,2222,2232
858_966	0.13	2.81	802,335	858000.00	859999.99	966000.00	967999.99	564.13	696.46	-14213172.50	-14209002.26	506,236	188,314	88,260	19,525	01	90	26	2232,2222,2242
858_968	0.13	2.79	772,981	858000.00	859999.99	968000.00	969999.99	550.37	694.31	-14370044.57	-14209993.08	513,118	164,687	77,633	17,543	01	83	25	2242,2232,2252
858_970	0.11	2.96	590,942	858000.00	859999.99	970000.00	971999.99	552.55	689.26	-14372873.20	-14213163.42	457,363	85,653	38,795	9,131	01	168	33	2242,2252,2262
858_972	0.12	2.84	800,683	858000.00	859999.99	972000.00	973999.99	534.37	682.91	-14373864.86	-14370037.20	497,229	191,686	90,229	21,539	01	680	29	2252,2262,2272
858_974	0.12	2.88	746,727	858000.00	859999.99	974000.00	975999.99	537.13	679.12	-14376669.63	-14372865.87	483,109	162,859	79,854	20,905	01	144	34	2272,2262,2282
858_976	0.12	2.92	647,352	858000.00	859999.99	976000.00	977999.98	540.36	685.08	-14377700.35	-14373857.26	469,808	107,294	54,857	15,393	01	4,180	44	2272,2282,2292
858_978	0.14	2.72	591,457	858000.01	859999.99	978000.00	979999.99	564.37	679.63	-14528461.71	-14376662.81	539,720	31,838	15,659	4,240	01	122	39	2292,2282,2302,2311
858_980	0.13	2.76	552,358	858000.01	859999.99	980000.01	981999.98	594.13	688.41	-14528461.72	-14380559.48	525,164	18,405	7,248	1,541	01	168	36	2302,2311,2321
858_982	0.12	2.92	470,260	858000.00	859999.99	982000.00	983999.99	596.15	650.65	-14528461.67	-14524833.65	469,668	580	12	00	01	83	42	2321,2311,2331
858_984	0.12	2.84	496,620	858000.00	859999.99	984000.00	985999.99	593.38	668.43	-14525566.56	-14522007.91	494,405	1,677	460	78	01	92	40	2331,2321,2341
858_986	0.12	2.86	526,577	858000.00	859999.99	986000.00	987999.99	557.24	671.52	-14529226.60	-14522007.76	488,638	27,457	9,175	1,307	01	260	36	2341,2331,2351

0.0 Report on LAS Statistics (By Tile) - continued

TNAME	Point Density	Average GSD	Total Points	X Min	X Max	Y Min	Y Max	Z Min	Z MAX	GPS Min	GPS Max	1st Returns	2nd Returns	3rd Returns	Other Returns	Min Int	Max Int	Mean Int	Flightlines
858_988	0.12	2.85	633,057	858000.00	859999.99	988000.00	989999.99	552.84	695.37	-14529226.45	-14522007.70	492,906	101,222	34,382	4,547	01	3,140	25	2351,2341,2361
858_990	0.13	2.76	563,158	858000.00	859999.99	990000.00	991999.99	585.68	697.00	-14529226.04	-14525664.82	527,048	28,462	7,105	543	01	600	23	2351,2361,2371
858_992	0.13	2.77	551,133	858000.00	859999.99	992000.00	993999.99	596.51	706.90	-14526421.69	-14522714.03	521,584	23,532	5,561	456	01	5,100	24	2371,2361,2381
858_994	0.12	2.88	502,228	858000.00	859999.99	994000.00	995999.99	603.15	692.12	-14595126.55	-14522000.46	483,596	15,208	3,225	199	01	280	25	2381,2371,2391,2401
858_996	0.13	2.83	565,337	858000.00	859999.99	996000.00	997999.99	560.02	784.40	-14598341.02	-14522000.22	500,460	52,801	11,377	699	01	4,600	24	2391,2401,2411
858_998	0.09	3.39	361,747	858000.00	859999.99	998000.00	999999.99	552.26	720.96	-14599077.26	-14522000.19	347,374	11,587	2,606	180	01	4,180	22	2411,2401,2391,2421
860_1000	0.06	4.08	303,962	860000.00	861999.99	1000000.00	1001999.98	591.15	726.27	-14601844.17	-14598326.28	240,168	51,473	11,580	741	01	3,860	20	2411,2421,2431
860_1002	0.04	4.93	164,494	860000.02	861999.99	1002000.00	1003999.96	591.23	604.75	-14602608.08	-14599078.48	164,494	00	00	00	01	1,560	13	2431,2421,2441
860_1004	0.04	5.23	147,511	860000.00	861999.96	1004000.05	1005999.98	591.08	713.67	-14605420.20	-14601836.84	146,154	1,165	187	05	01	2,300	16	2441,2431,2451
860_1006	0.05	4.55	210,134	860000.00	861999.99	1006000.05	1007999.99	590.97	698.03	-14616175.62	-14602601.21	193,455	13,243	3,149	287	01	5,100	22	2451,2441,2462
860_1008	0.06	4.24	232,980	860000.00	861999.99	1008000.00	1009999.98	591.50	696.94	-14620739.36	-14605413.09	222,412	8,333	2,067	168	01	540	13	2462,2471,2451
860_1010	0.10	3.18	555,590	860000.00	861999.99	1010000.00	1011999.99	591.88	733.97	-14621536.25	-14616168.60	396,642	123,593	32,603	2,752	01	3,300	18	2471,2462,2481
860_1012	0.08	3.62	410,049	860000.00	861999.99	1012000.00	1013999.99	591.57	730.08	-14624320.61	-14620732.13	306,155	83,036	19,430	1,428	01	3,480	19	2481,2471,2491
860_1014	0.11	3.04	732,925	860000.00	861999.99	1014000.02	1015999.99	591.58	755.05	-14633232.99	-14621532.46	432,601	217,555	73,058	9,711	01	1,260	17	2491,2501,2481,2511
860_1016	0.12	2.88	834,922	860000.00	861999.99	1016000.00	1017999.99	591.51	746.97	-14634067.65	-14624312.68	481,867	250,427	88,955	13,673	01	300	19	2511,2491,2501,2521
860_1018	0.13	2.81	926,184	860000.00	861999.99	1018000.00	1019999.99	595.60	834.82	-14636924.82	-14633225.34	507,414	284,775	112,328	21,667	01	120	24	2521,2511,2531
860_1020	0.12	2.93	1,071,714	860000.00	861999.99	1020000.00	1021999.99	600.38	843.76	-14637768.09	-14634060.20	465,845	370,755	190,264	44,850	01	840	21	2531,2521,2541

0.0 Report on LAS Statistics (By Tile) - continued

TNAME	Point Density	Average GSD	Total Points	X Min	X Max	Y Min	Y Max	Z Min	Z MAX	GPS Min	GPS Max	1st Returns	2nd Returns	3rd Returns	Other Returns	Min Int	Max Int	Mean Int	Flightlines
860_1022	0.13	2.80	894,773	860000.00	861999.99	1022000.00	1023999.99	611.90	746.71	-14640647.60	-14636917.46	511,467	251,385	111,177	20,744	01	1,740	29	2541,2531,2551
860_1024	0.12	2.84	600,159	860000.00	861999.98	1024000.00	1025999.98	637.77	746.90	-14641478.43	-14637760.41	497,234	68,204	29,305	5,416	01	3,280	39	2551,2541,2561
860_1026	0.12	2.92	486,800	860000.00	861999.99	1026000.00	1027999.99	655.64	730.04	-14680423.53	-14640643.52	468,436	12,960	4,853	551	01	81	38	2561,2551,2571
860_1028	0.13	2.76	525,411	860000.01	861999.99	1028000.00	1029999.99	675.55	683.64	-14683521.42	-14641470.78	525,411	00	00	00	11	60	34	2571,2561,2581,2591
860_1030	0.12	2.84	497,015	860000.00	861999.99	1030000.00	1031999.99	674.42	682.99	-14685396.42	-14682791.99	497,015	00	00	00	04	73	33	2591,2581,2601
860_1032	0.12	2.85	493,995	860000.00	861999.99	1032000.00	1033999.99	669.05	686.46	-14686124.15	-14683514.08	493,994	01	00	00	03	89	36	2591,2601,2611
860_1034	0.13	2.82	514,418	860000.00	861999.99	1034000.00	1035999.99	664.81	732.79	-14687963.05	-14685388.95	504,694	6,843	2,476	405	01	192	40	2611,2601,2621
860_1036	0.12	2.85	494,982	860000.00	861999.99	1036000.00	1037999.99	661.32	706.93	-14690506.90	-14686116.87	494,121	725	134	02	01	93	45	2611,2621,2632,2631
860_1038	0.18	2.35	725,280	860000.00	861999.99	1038000.00	1039999.99	663.39	698.17	-14698141.08	-14687955.62	725,267	13	00	00	01	92	45	2621,2632,2631,2641
860_1040	0.18	2.35	726,414	860000.00	861999.99	1040000.00	1041999.99	663.34	681.05	-14699028.30	-14688690.99	726,411	03	00	00	01	187	41	2641,2632,2631,2651
860_1042	0.13	2.77	522,411	860000.01	861999.99	1042000.00	1043999.98	668.36	675.98	-14701087.37	-14698133.91	522,411	00	00	00	09	70	34	2651,2641,2661
860_1044	0.13	2.80	516,396	860000.00	861999.99	1044000.00	1045999.99	668.13	742.37	-14704627.66	-14699020.58	509,027	5,059	2,011	299	01	520	36	2651,2661,2671,2681
860_1046	0.13	2.82	503,859	860000.00	861999.99	1046000.00	1047999.99	664.85	676.40	-14716709.23	-14701079.58	503,857	02	00	00	12	74	41	2681,2671,2661,2691
860_1048	0.12	2.84	496,110	860000.00	861999.99	1048000.00	1049999.98	662.94	668.55	-14717546.27	-14704619.49	496,110	00	00	00	14	76	40	2681,2691,2701
860_1050	0.12	2.90	475,737	860000.01	861999.99	1050000.00	1051999.99	652.64	706.47	-14719505.29	-14716701.46	475,249	424	56	08	01	82	38	2701,2691,2711
860_1052	0.13	2.82	504,009	860000.00	861999.99	1052000.00	1053999.99	658.38	667.12	-14719505.21	-14705535.38	504,008	01	00	00	12	75	40	2701,2711,2721
860_1054	0.13	2.81	586,305	860000.00	861999.99	1054000.01	1055999.99	620.20	713.90	-14719504.88	-14705534.78	505,052	53,759	22,909	4,585	01	103	44	2721,2711,2731

0.0 Report on LAS Statistics (By Tile) - continued

TNAME	Point Density	Average GSD	Total Points	X Min	X Max	Y Min	Y Max	Z Min	Z MAX	GPS Min	GPS Max	1st Returns	2nd Returns	3rd Returns	Other Returns	Min Int	Max Int	Mean Int	Flightlines
860_1056	0.13	2.83	558,226	860000.00	861999.99	1056000.00	1057999.99	618.99	723.97	-14707600.22	-14195058.20	499,257	37,728	17,392	3,849	01	240	47	2721,2731,2741
860_1058	0.12	2.88	509,471	860000.00	861999.99	1058000.00	1059999.99	626.52	717.73	-14707600.05	-14195058.34	480,918	23,583	4,712	258	01	108	27	2741,2731,2751
860_1060	0.12	2.92	491,547	860000.01	861999.98	1060000.00	1061999.99	613.24	826.11	-14200170.13	-14195058.59	470,067	17,509	3,745	226	01	152	26	2741,2751,2761,2771
860_1062	0.12	2.91	580,159	860000.00	861999.99	1062000.00	1063999.99	611.39	723.59	-14201015.56	-14196994.56	473,318	86,761	18,580	1,500	01	820	24	2751,2761,2771,2781
860_926	0.14	2.66	596,062	860000.00	861999.99	926000.00	927999.99	598.82	700.20	-14193755.22	-13951177.65	567,307	17,933	8,725	2,097	01	82	41	2001,1991,2011,2021
860_928	0.14	2.70	851,383	860000.00	861999.99	928000.00	929999.99	562.88	705.92	-14193754.15	-13951170.02	548,521	195,721	88,275	18,866	01	2,080	30	2011,2001,2021,2031
860_930	0.13	2.83	992,804	860000.00	861999.99	930000.00	931999.99	540.64	699.40	-14193752.23	-13951169.08	498,255	296,257	155,068	43,224	01	127	24	2031,2021,2011
860_932	0.08	3.59	483,009	860000.00	861999.99	932000.00	933999.99	528.34	690.21	-14176342.69	-13568188.76	310,052	116,744	46,059	10,154	01	2,100	21	2031,2041,2051
860_934	0.12	2.84	722,526	860000.00	861999.99	934000.00	935999.99	522.77	690.94	-14177437.97	-13568188.60	494,574	180,008	44,521	3,423	01	880	17	2051,2041,2061
860_936	0.11	2.97	587,056	860000.00	861999.99	936000.00	937999.99	554.48	695.33	-14180093.18	-14176335.65	452,814	107,681	24,896	1,665	01	420	20	2051,2061,2071
860_938	0.12	2.91	585,347	860000.00	861999.99	938000.00	939999.99	552.20	695.24	-14181086.34	-14177430.75	472,724	90,133	21,059	1,431	01	1,880	21	2071,2061,2081
860_940	0.13	2.76	787,453	860000.01	861999.99	940000.00	941999.99	524.13	703.03	-14183778.10	-14180085.82	524,796	209,343	50,069	3,245	01	81	16	2081,2071,2091
860_942	0.12	2.90	642,836	860000.00	861999.99	942000.00	943999.99	525.25	689.77	-14200517.73	-14181078.55	474,810	132,926	32,706	2,394	01	1,780	21	2091,2081,2101
860_944	0.12	2.93	591,124	860000.00	861999.99	944000.00	945999.99	533.69	686.77	-14204550.63	-14183769.59	467,434	97,465	24,219	2,006	01	5,100	24	2101,2111,2091,2121
860_946	0.12	2.85	782,364	860000.00	861999.99	946000.00	947999.99	545.40	697.67	-14207200.86	-14200509.28	493,080	222,192	61,733	5,359	01	220	17	2121,2111,2101,2131
860_948	0.13	2.83	733,616	860000.00	861999.99	948000.00	949999.99	560.90	696.62	-14208205.76	-14204541.44	499,726	181,504	48,579	3,807	01	3,700	18	2131,2121,2141
860_950	0.13	2.79	542,527	860000.00	861999.99	950000.00	951999.99	581.65	694.28	-14210929.91	-14207192.53	515,353	21,216	5,500	458	01	61	30	2141,2131,2151

0.0 Report on LAS Statistics (By Tile) - continued

TNAME	Point Density	Average GSD	Total Points	X Min	X Max	Y Min	Y Max	Z Min	Z MAX	GPS Min	GPS Max	1st Returns	2nd Returns	3rd Returns	Other Returns	Min Int	Max Int	Mean Int	Flightlines
860_952	0.11	2.99	455,760	860000.00	861999.99	952000.00	953999.99	604.45	680.46	-14368322.79	-14208196.09	449,031	5,263	1,358	108	01	56	26	2141,2151,2161
860_954	0.11	2.97	455,695	860000.00	861999.99	954000.00	955999.99	605.44	667.26	-14369300.33	-14210921.23	455,068	590	30	07	01	61	24	2151,2161,2173
860_956	0.15	2.57	676,426	860000.00	861999.99	956000.00	957999.99	582.90	698.34	-14380525.24	-14368315.91	606,251	51,063	17,205	1,907	01	360	23	2173,2161,2182,2183
860_958	0.18	2.33	961,837	860000.00	861999.99	958000.00	959999.99	571.00	697.79	-14380525.14	-14202307.46	737,508	168,544	50,547	5,238	01	1,000	22	2173,2183,2182,2192
860_960	0.13	2.73	564,111	860000.00	861999.99	960000.00	961999.99	594.86	693.38	-14380524.97	-14202306.71	537,714	19,285	6,272	840	01	680	29	2183,2192,2182,2202
860_962	0.13	2.79	811,655	860000.00	861999.99	962000.00	963999.99	556.51	703.55	-14209004.16	-14202306.68	513,738	204,524	79,600	13,793	01	1,120	21	2202,2212,2192,2222
860_964	0.13	2.73	698,692	860000.00	861999.98	964000.00	965999.99	566.74	695.66	-14210010.05	-14206149.22	537,176	110,984	42,690	7,842	01	82	32	2222,2212,2232
860_966	0.13	2.77	557,063	860000.00	861999.99	966000.00	967999.99	593.55	691.72	-14213165.27	-14208994.91	521,692	22,917	10,194	2,260	01	87	41	2222,2232,2242
860_968	0.12	2.85	580,167	860000.00	861999.99	968000.00	969999.99	569.51	718.69	-14370051.91	-14210000.77	494,168	55,849	24,519	5,631	01	160	35	2232,2242,2252
860_970	0.12	2.91	542,229	860000.00	861999.99	970000.00	971999.99	567.96	684.92	-14372865.86	-14213155.90	472,891	44,957	19,849	4,532	01	2,340	39	2252,2242,2262
860_972	0.12	2.85	704,085	860000.00	861999.99	972000.00	973999.99	549.21	677.37	-14373872.06	-14370044.66	493,730	136,272	60,846	13,237	01	1,220	36	2262,2252,2272
860_974	0.12	2.84	559,471	860000.00	861999.99	974000.00	975999.99	550.69	679.28	-14376662.80	-14372858.81	496,396	40,403	18,124	4,548	01	240	52	2272,2262,2282
860_976	0.12	2.90	696,831	860000.00	861999.99	976000.00	977999.99	540.31	662.92	-14380558.70	-14373864.55	475,812	134,084	67,558	19,377	01	1,920	41	2272,2282,2292,2302
860_978	0.13	2.80	652,611	860000.00	861999.98	978000.00	979999.98	545.15	672.85	-14528454.22	-14376655.87	511,639	86,450	42,266	12,256	01	180	40	2302,2292,2282,2311
860_980	0.12	2.83	593,896	860000.00	861999.99	980000.00	981999.98	572.08	690.72	-14528454.16	-14380552.22	497,866	65,910	25,198	4,922	01	560	35	2311,2302,2321
860_982	0.12	2.89	477,855	860000.00	861999.99	982000.00	983999.99	591.64	658.52	-14528453.90	-14524826.28	477,573	204	65	13	01	93	39	2321,2311,2331
860_984	0.12	2.83	504,381	860000.00	861999.99	984000.00	985999.99	596.44	665.97	-14525574.23	-14522015.91	497,894	4,897	1,436	154	01	180	39	2331,2321,2341

0.0 Report on LAS Statistics (By Tile) - continued

TNAME	Point Density	Average GSD	Total Points	X Min	X Max	Y Min	Y Max	Z Min	Z MAX	GPS Min	GPS Max	1st Returns	2nd Returns	3rd Returns	Other Returns	Min Int	Max Int	Mean Int	Flightlines
860_986	0.13	2.83	513,124	860000.00	861999.99	986000.00	987999.99	580.90	687.14	-14529219.53	-14522015.61	501,301	8,570	2,865	388	01	96	33	2341,2331,2351
860_988	0.13	2.81	562,406	860000.00	861999.99	988000.00	989999.99	569.11	683.79	-14529219.41	-14522015.50	507,775	41,259	12,109	1,263	01	3,000	28	2341,2351,2361
860_990	0.13	2.81	527,898	860000.00	861999.99	990000.01	991999.99	590.01	691.01	-14529219.06	-14525657.51	508,370	15,776	3,525	227	01	1,220	24	2361,2351,2371
860_992	0.12	2.86	497,198	860000.00	861999.98	992000.00	993999.98	624.13	705.80	-14526428.69	-14522721.17	490,386	5,375	1,351	86	01	53	27	2371,2361,2381
860_994	0.11	2.98	454,786	860000.00	861999.99	994000.00	995999.99	629.84	705.32	-14595133.73	-14521992.86	451,768	2,522	483	13	01	53	27	2381,2371,2391,2401
860_996	0.13	2.80	571,075	860000.00	861999.99	996000.00	997999.99	617.64	725.49	-14598333.44	-14521992.61	509,350	49,002	11,846	877	01	1,200	25	2391,2401,2411
860_998	0.11	2.96	567,347	860000.00	861999.99	998000.00	999999.99	591.90	733.79	-14599085.32	-14521996.22	456,388	88,765	20,631	1,563	01	5,100	21	2411,2401,2391,2421
862_1000	0.10	3.12	634,674	862000.00	863999.99	1000000.00	1001999.99	592.30	745.70	-14601836.63	-14598319.11	410,595	179,784	41,757	2,538	01	5,100	27	2421,2411,2431
862_1002	0.07	3.69	415,165	862000.06	863999.99	1002000.00	1003999.45	591.68	729.12	-14602615.24	-14599085.56	293,134	96,789	23,649	1,593	01	5,100	19	2421,2431,2441
862_1004	0.05	4.40	241,114	862000.00	863999.99	1004000.07	1005999.99	591.56	693.96	-14605412.90	-14601829.37	206,959	27,900	5,910	345	01	5,100	21	2441,2431,2451
862_1006	0.12	2.87	743,593	862000.00	863999.99	1006000.00	1007999.99	591.77	722.07	-14616182.74	-14602608.36	486,627	205,488	48,173	3,305	01	400	17	2451,2441,2462
862_1008	0.08	3.50	476,735	862000.01	863999.99	1008000.00	1009999.99	591.55	732.09	-14620732.32	-14605405.51	327,095	114,900	32,081	2,659	01	440	16	2462,2451,2471
862_1010	0.05	4.34	215,948	862000.01	863999.99	1010000.00	1011999.99	591.56	671.43	-14621543.34	-14616175.32	212,431	3,035	461	21	01	600	14	2471,2462,2481
862_1012	0.10	3.22	561,528	862000.00	863999.99	1012000.00	1013999.99	591.65	734.89	-14630391.30	-14620726.79	386,587	135,802	36,103	3,036	01	2,440	18	2481,2471,2491,2501
862_1014	0.12	2.89	776,563	862000.00	863999.99	1014000.00	1015999.99	592.13	744.14	-14633226.01	-14624305.59	478,568	225,854	64,933	7,208	01	560	19	2491,2501,2511
862_1016	0.13	2.83	867,363	862000.00	863999.99	1016000.00	1017999.99	597.14	741.63	-14634075.03	-14624312.45	501,009	263,598	90,915	11,841	01	3,380	22	2501,2511,2491,2521
862_1018	0.13	2.73	806,253	862000.00	863999.98	1018000.00	1019999.99	609.99	740.05	-14636917.53	-14633218.42	535,579	193,201	68,429	9,044	01	93	27	2511,2521,2531

0.0 Report on LAS Statistics (By Tile) - continued

TNAME	Point Density	Average GSD	Total Points	X Min	X Max	Y Min	Y Max	Z Min	Z MAX	GPS Min	GPS Max	1st Returns	2nd Returns	3rd Returns	Other Returns	Min Int	Max Int	Mean Int	Flightlines
862_1020	0.12	2.85	865,527	862000.00	863999.99	1020000.00	1021999.99	608.77	757.19	-14637775.55	-14634067.41	492,976	233,369	113,421	25,761	01	151	28	2521,2531,2541
862_1022	0.14	2.72	573,774	862000.00	863999.99	1022000.00	1023999.99	645.57	741.37	-14640640.34	-14636910.11	539,919	22,763	9,507	1,585	01	113	45	2531,2541,2551
862_1024	0.12	2.90	531,119	862000.00	863999.99	1024000.00	1025999.98	644.33	746.14	-14641485.58	-14637767.53	475,661	37,672	15,602	2,184	01	98	41	2551,2541,2561
862_1026	0.12	2.95	459,942	862000.00	863999.99	1026000.00	1027999.99	674.55	684.98	-14680430.70	-14641477.92	459,942	00	00	00	09	66	36	2561,2571
862_1028	0.13	2.82	502,498	862000.00	863999.99	1028000.00	1029999.99	680.16	687.17	-14683528.71	-14641477.87	502,498	00	00	00	12	59	34	2561,2581,2571,2591
862_1030	0.13	2.80	511,536	862000.00	863999.99	1030000.01	1031999.99	675.53	710.62	-14685388.85	-14682784.58	511,324	185	26	01	01	67	33	2581,2591,2601
862_1032	0.12	2.86	490,593	862000.00	863999.99	1032000.00	1033999.99	674.49	706.21	-14686131.50	-14683521.34	490,455	124	14	00	01	170	37	2601,2591,2611
862_1034	0.12	2.88	483,884	862000.00	863999.98	1034000.00	1035999.98	666.71	681.09	-14687955.84	-14685381.66	483,884	00	00	00	02	280	38	2601,2611,2621
862_1036	0.12	2.88	485,470	862000.00	863999.98	1036000.00	1037999.98	663.74	705.84	-14688705.34	-14686124.20	482,053	3,076	338	03	01	200	45	2611,2621,2632
862_1038	0.17	2.42	689,555	862000.00	863999.99	1038000.00	1039999.99	666.04	738.76	-14698133.84	-14687948.41	683,640	4,584	1,175	156	01	5,100	44	2621,2632,2631,2641
862_1040	0.19	2.31	753,534	862000.00	863999.99	1040000.00	1041999.99	667.88	738.75	-14699036.17	-14688698.29	749,194	3,555	722	63	01	2,700	43	2632,2641,2631,2651
862_1042	0.13	2.76	525,081	862000.00	863999.99	1042000.00	1043999.99	671.21	679.03	-14701079.81	-14698126.79	525,081	00	00	00	01	80	33	2641,2651,2661
862_1044	0.12	2.84	498,495	862000.00	863999.99	1044000.01	1045999.99	671.79	736.66	-14704614.30	-14699028.50	496,815	1,294	337	49	01	102	37	2661,2671,2651,2681
862_1046	0.13	2.80	508,699	862000.00	863999.99	1046000.00	1047999.99	667.85	677.57	-14716701.68	-14701071.85	508,698	01	00	00	14	88	43	2681,2671,2661,2691
862_1048	0.12	2.84	494,540	862000.00	863999.99	1048000.00	1049999.99	663.00	674.77	-14717553.44	-14704612.25	494,539	01	00	00	18	87	43	2691,2681,2701
862_1050	0.12	2.88	483,449	862000.00	863999.99	1050000.00	1051999.99	660.28	706.56	-14719497.77	-14716694.06	482,447	916	84	02	01	1,320	36	2691,2701,2711
862_1052	0.13	2.82	501,764	862000.00	863999.99	1052000.00	1053999.99	657.53	700.20	-14719497.71	-14705542.56	501,727	37	00	00	02	81	38	2711,2701,2721

0.0 Report on LAS Statistics (By Tile) - continued

TNAME	Point Density	Average GSD	Total Points	X Min	X Max	Y Min	Y Max	Z Min	Z MAX	GPS Min	GPS Max	1st Returns	2nd Returns	3rd Returns	Other Returns	Min Int	Max Int	Mean Int	Flightlines
862_1054	0.13	2.78	549,385	862000.00	863999.98	1054000.01	1055999.99	619.96	715.69	-14719497.48	-14705542.19	517,913	21,827	8,300	1,345	01	120	49	2721,2711,2731
862_1056	0.13	2.80	634,679	862000.00	863999.99	1056000.00	1057999.99	615.31	717.21	-14707592.88	-14195065.18	511,266	84,879	32,427	6,107	01	5,100	44	2731,2721,2741
862_1058	0.11	2.99	492,071	862000.00	863999.99	1058000.00	1059999.99	611.57	719.50	-14707592.70	-14195065.35	446,679	33,130	10,639	1,623	01	1,080	32	2731,2741,2751
862_1060	0.12	2.84	714,736	862000.00	863999.99	1060000.00	1061999.99	601.90	723.32	-14200169.64	-14195065.59	494,388	174,456	42,769	3,123	01	820	19	2751,2761,2741,2771
862_1062	0.12	2.86	628,302	862000.00	863999.99	1062000.00	1063999.99	607.57	714.89	-14201022.93	-14196987.55	489,867	109,327	27,103	2,005	01	1,380	24	2771,2761,2751,2781
862_926	0.13	2.80	511,108	862000.00	863999.99	926000.00	927999.99	610.61	679.15	-14193746.66	-14183109.98	509,554	1,116	392	46	01	78	41	2001,1991,2011
862_928	0.13	2.79	551,675	862000.00	863999.99	928000.00	929999.99	581.57	684.98	-14193745.81	-13951177.97	513,364	26,606	9,752	1,953	01	920	44	2021,2001,2011,2031
862_930	0.12	2.87	709,770	862000.00	863999.99	930000.00	931999.99	554.20	742.84	-14193742.76	-13951177.06	485,710	140,560	65,967	17,533	01	4,220	34	2021,2031,2011
862_932	0.08	3.56	524,775	862000.00	863999.99	932000.00	933999.99	535.85	695.95	-14176335.72	-13568195.80	315,721	149,850	50,054	9,150	01	107	21	2031,2041,2051
862_934	0.12	2.91	748,453	862000.00	863999.99	934000.00	935999.99	525.65	684.30	-14177445.63	-13568195.63	473,851	213,597	56,387	4,618	01	139	15	2051,2041,2061
862_936	0.12	2.91	741,424	862000.00	863999.99	936000.00	937999.99	528.57	755.07	-14180085.98	-14176328.67	471,303	214,133	52,296	3,692	01	95	15	2051,2061,2071
862_938	0.13	2.77	679,648	862000.00	863999.99	938000.00	939999.99	557.48	695.52	-14181093.46	-14177437.92	521,120	125,888	30,559	2,081	01	214	20	2071,2061,2081
862_940	0.13	2.83	532,986	862000.01	863999.99	940000.00	941999.99	578.74	698.14	-14200524.69	-14180078.56	500,916	24,951	6,643	476	01	57	26	2081,2071,2091,2101
862_942	0.12	2.85	791,557	862000.00	863999.99	942000.00	943999.99	526.48	700.78	-14200525.15	-14181085.38	493,982	232,533	60,665	4,377	01	2,100	16	2091,2081,2101
862_944	0.12	2.94	638,446	862000.00	863999.99	944000.00	945999.99	527.52	701.76	-14204558.28	-14183762.30	461,748	134,947	38,435	3,316	01	5,100	21	2091,2101,2111,2121
862_946	0.12	2.86	726,097	862000.01	863999.99	946000.00	947999.99	529.64	707.80	-14207194.00	-14203562.76	487,906	183,671	49,976	4,544	01	920	17	2111,2121,2131
862_948	0.12	2.85	731,651	862000.00	863999.99	948000.00	949999.99	557.76	703.15	-14208213.59	-14204549.14	491,164	185,522	50,921	4,044	01	1,920	18	2131,2121,2141

0.0 Report on LAS Statistics (By Tile) - continued

TNAME	Point Density	Average GSD	Total Points	X Min	X Max	Y Min	Y Max	Z Min	Z MAX	GPS Min	GPS Max	1st Returns	2nd Returns	3rd Returns	Other Returns	Min Int	Max Int	Mean Int	Flightlines
862_950	0.12	2.84	615,172	862000.01	863999.99	950000.00	951999.99	574.99	697.09	-14210922.90	-14207185.81	496,766	92,722	23,726	1,958	01	115	22	2141,2131,2151
862_952	0.10	3.10	460,697	862000.00	863999.99	952000.00	953999.98	585.49	702.39	-14368315.79	-14208203.97	417,012	33,346	9,418	921	01	780	27	2141,2151,2161
862_954	0.12	2.87	496,736	862000.00	863999.99	954000.00	955999.99	601.26	690.38	-14369307.82	-14210914.51	484,531	9,172	2,697	336	01	185	25	2161,2151,2173
862_956	0.16	2.47	660,137	862000.00	863999.99	956000.00	957999.99	602.15	686.38	-14380518.20	-14368309.52	654,434	4,741	909	53	01	58	26	2161,2173,2183,2182
862_958	0.19	2.30	793,680	862000.00	863999.99	958000.00	959999.99	591.46	689.70	-14380518.07	-14202315.16	756,434	27,900	8,526	820	01	860	25	2173,2183,2182,2192
862_960	0.14	2.69	601,430	862000.00	863999.99	960000.00	961999.99	577.99	695.07	-14380517.84	-14202314.23	554,072	34,395	11,364	1,599	01	2,520	25	2182,2192,2202,2183
862_962	0.12	2.84	620,757	862000.00	863999.98	962000.00	963999.99	568.84	708.33	-14208996.67	-14202321.63	494,744	89,676	31,554	4,783	01	161	28	2212,2202,2192,2222
862_964	0.13	2.74	592,449	862000.00	863999.99	964000.00	965999.99	592.40	705.90	-14210018.05	-14206157.46	533,585	37,973	17,030	3,861	01	1,220	38	2212,2222,2232
862_966	0.13	2.75	535,470	862000.00	863999.99	966000.00	967999.99	598.31	685.27	-14213157.86	-14208987.51	528,241	4,605	2,109	515	01	240	48	2232,2222,2242
862_968	0.13	2.73	554,221	862000.00	863999.99	968000.00	969999.99	595.01	692.33	-14370059.37	-14210008.60	536,426	12,717	4,359	719	01	88	45	2242,2232,2252
862_970	0.12	2.88	517,568	862000.00	863999.99	970000.00	971999.99	590.65	695.75	-14372858.71	-14213148.61	481,782	22,668	10,612	2,506	01	198	40	2252,2242,2262
862_972	0.12	2.89	571,305	862000.00	863999.98	972000.00	973999.99	571.27	699.27	-14373879.07	-14370052.07	480,069	58,320	26,796	6,120	01	680	43	2262,2252,2272
862_974	0.12	2.92	600,257	862000.00	863999.99	974000.00	975999.99	560.64	695.43	-14376656.03	-14372851.78	470,652	77,268	40,912	11,425	01	104	45	2272,2262,2282
862_976	0.11	2.97	715,727	862000.00	863999.99	976000.00	977999.99	550.35	685.79	-14380552.47	-14373871.73	454,673	155,172	82,673	23,209	01	640	36	2282,2272,2292,2302
862_978	0.13	2.79	742,016	862000.00	863999.99	978000.00	979999.99	549.15	782.49	-14528446.71	-14376648.81	515,554	144,123	65,548	16,791	01	117	33	2292,2302,2282,2311
862_980	0.12	2.90	541,066	862000.00	863999.99	980000.00	981999.99	551.02	674.51	-14528446.67	-14380544.99	475,020	44,278	17,901	3,867	01	166	45	2311,2302,2321
862_982	0.12	2.87	574,319	862000.00	863999.99	982000.00	983999.99	557.72	680.82	-14528446.32	-14524819.10	485,138	55,081	26,529	7,571	01	121	49	2321,2311,2331

0.0 Report on LAS Statistics (By Tile) - continued

TNAME	Point Density	Average GSD	Total Points	X Min	X Max	Y Min	Y Max	Z Min	Z MAX	GPS Min	GPS Max	1st Returns	2nd Returns	3rd Returns	Other Returns	Min Int	Max Int	Mean Int	Flightlines
862_984	0.13	2.83	641,936	862000.00	863999.99	984000.00	985999.99	565.20	672.75	-14525581.60	-14522023.52	500,801	94,216	39,452	7,467	01	94	36	2321,2331,2341
862_986	0.12	2.84	517,422	862000.00	863999.99	986000.01	987999.99	584.36	662.23	-14529211.70	-14522023.08	496,903	14,617	5,176	726	01	88	35	2331,2341,2351
862_988	0.13	2.79	518,623	862000.00	863999.99	988000.00	989999.99	589.76	673.47	-14529211.64	-14522022.91	512,769	4,580	1,184	90	01	141	28	2351,2341,2361
862_990	0.13	2.83	505,305	862000.00	863999.97	990000.00	991999.99	595.34	680.11	-14529211.40	-14525650.27	499,816	4,285	1,120	84	01	109	25	2351,2361,2371
862_992	0.12	2.89	484,640	862000.00	863999.99	992000.03	993999.99	614.90	712.67	-14526435.64	-14522728.08	480,329	3,615	666	30	01	214	29	2361,2371,2381
862_994	0.12	2.94	467,211	862000.00	863999.99	994000.00	995999.99	634.02	707.81	-14595135.64	-14521985.37	464,445	2,461	296	09	01	93	26	2381,2371,2391,2401
862_996	0.12	2.84	511,507	862000.01	863999.99	996000.00	997999.99	641.74	721.78	-14598325.99	-14521985.12	496,994	11,944	2,413	156	01	1,660	26	2391,2401,2411
862_998	0.12	2.88	505,043	862000.00	863999.99	998000.00	999999.99	640.86	728.54	-14599092.45	-14595133.96	483,170	18,021	3,551	301	01	54	27	2401,2411,2421
864_1000	0.11	3.01	698,197	864000.00	865999.99	1000000.00	1001999.99	591.58	746.19	-14601829.12	-14598311.98	440,415	203,921	50,468	3,393	01	90	17	2411,2421,2431
864_1002	0.09	3.34	567,602	864000.00	865999.99	1002000.00	1003999.99	591.77	733.08	-14602622.38	-14599092.64	358,779	164,562	41,380	2,881	01	940	17	2421,2431,2441
864_1004	0.07	3.79	390,977	864000.00	865999.99	1004000.00	1005999.94	591.27	731.14	-14605405.61	-14601821.77	279,107	89,997	20,663	1,210	01	5,100	19	2441,2431,2451
864_1006	0.09	3.28	558,570	864000.00	865999.99	1006000.03	1007999.99	591.68	723.65	-14616189.60	-14602615.33	372,119	143,940	39,277	3,234	01	5,100	36	2451,2441,2462
864_1008	0.10	3.10	609,710	864000.00	865999.99	1008000.00	1009999.99	592.21	734.80	-14621550.37	-14605397.59	416,027	150,364	40,260	3,059	01	640	20	2462,2451,2471,2481
864_1010	0.10	3.17	585,006	864000.00	865999.99	1010000.00	1011999.99	591.69	729.64	-14624303.63	-14616181.98	397,345	148,172	36,975	2,514	01	860	17	2471,2462,2481,2491
864_1012	0.06	4.22	246,184	864000.00	865999.99	1012000.00	1013999.99	591.52	712.03	-14630398.76	-14620717.27	224,804	16,458	4,539	383	01	400	12	2481,2491,2471,2501
864_1014	0.11	3.01	730,446	864000.00	865999.99	1014000.00	1015999.99	591.25	744.70	-14633218.79	-14624298.07	441,606	206,458	71,731	10,651	01	920	19	2491,2501,2511
864_1016	0.12	2.88	670,899	864000.00	865999.99	1016000.00	1017999.99	601.26	749.96	-14634082.29	-14630390.49	482,115	129,404	50,817	8,563	01	1,000	28	2501,2511,2521

0.0 Report on LAS Statistics (By Tile) - continued

TNAME	Point Density	Average GSD	Total Points	X Min	X Max	Y Min	Y Max	Z Min	Z MAX	GPS Min	GPS Max	1st Returns	2nd Returns	3rd Returns	Other Returns	Min Int	Max Int	Mean Int	Flightlines
864_1018	0.13	2.79	534,834	864000.00	865999.99	1018000.00	1019999.99	647.87	835.51	-14636910.27	-14633211.19	512,836	15,998	5,194	806	01	142	40	2511,2521,2531
864_1020	0.13	2.78	525,485	864000.00	865999.99	1020000.00	1021999.99	648.40	742.34	-14637782.72	-14634074.73	518,751	4,603	1,770	361	01	195	50	2521,2531,2541
864_1022	0.13	2.76	568,137	864000.00	865999.99	1022000.00	1023999.98	651.39	741.39	-14640633.24	-14636902.79	526,757	28,848	10,933	1,599	01	1,700	47	2531,2541,2551
864_1024	0.12	2.90	477,276	864000.00	865999.99	1024000.00	1025999.99	675.88	734.11	-14641492.52	-14637774.90	476,219	862	168	27	01	220	44	2541,2551,2561
864_1026	0.12	2.95	460,479	864000.00	865999.99	1026000.00	1027999.99	679.24	737.47	-14682780.28	-14640625.56	460,297	182	00	00	01	78	38	2571,2561,2551,2581
864_1028	0.13	2.79	515,606	864000.00	865999.99	1028000.00	1029999.99	680.07	720.46	-14683535.94	-14641484.93	515,158	446	02	00	01	89	34	2571,2581,2561,2591
864_1030	0.13	2.78	519,399	864000.00	865999.99	1030000.00	1031999.98	677.04	752.81	-14685381.55	-14682777.21	517,229	1,718	392	60	01	97	36	2581,2591,2601
864_1032	0.12	2.89	480,647	864000.00	865999.99	1032000.00	1033999.99	675.62	716.46	-14686138.90	-14683528.66	480,095	546	06	00	01	87	40	2591,2601,2611
864_1034	0.12	2.93	467,941	864000.00	865999.99	1034000.00	1035999.98	670.08	710.69	-14687948.54	-14685374.47	467,586	355	00	00	01	340	42	2601,2611,2621
864_1036	0.12	2.84	501,156	864000.00	865999.99	1036000.01	1037999.99	668.89	751.88	-14688712.55	-14686131.61	496,398	3,792	824	142	01	340	44	2611,2621,2632
864_1038	0.17	2.45	799,254	864000.00	865999.99	1038000.00	1039999.99	674.32	800.73	-14698126.75	-14687941.23	668,481	91,023	33,341	6,409	01	5,100	43	2621,2632,2631,2641
864_1040	0.19	2.29	894,010	864000.00	865999.99	1040000.00	1041999.99	672.95	760.27	-14699043.97	-14688705.35	760,891	93,674	33,649	5,796	01	3,520	41	2632,2631,2641,2651
864_1042	0.13	2.76	525,239	864000.00	865999.99	1042000.00	1043999.99	672.89	680.92	-14701072.21	-14690484.31	525,239	00	00	00	01	78	35	2641,2651,2631,2661
864_1044	0.12	2.85	491,358	864000.00	865999.99	1044000.00	1045999.99	672.02	707.53	-14704612.36	-14699036.30	491,270	88	00	00	01	77	39	2671,2661,2651,2681
864_1046	0.13	2.78	522,168	864000.00	865999.99	1046000.00	1047999.99	670.91	738.54	-14716694.13	-14701068.76	517,388	3,306	1,217	257	01	172	42	2681,2671,2661,2691
864_1048	0.12	2.85	495,020	864000.00	865999.99	1048000.00	1049999.99	665.08	730.84	-14717560.62	-14704604.63	492,260	2,071	608	81	01	197	43	2691,2681,2701
864_1050	0.12	2.89	480,334	864000.00	865999.99	1050000.00	1051999.99	663.94	719.93	-14719490.28	-14716686.51	479,534	668	124	08	01	95	38	2701,2691,2711

0.0 Report on LAS Statistics (By Tile) - continued

TNAME	Point Density	Average GSD	Total Points	X Min	X Max	Y Min	Y Max	Z Min	Z MAX	GPS Min	GPS Max	1st Returns	2nd Returns	3rd Returns	Other Returns	Min Int	Max Int	Mean Int	Flightlines
864_1052	0.12	2.85	493,402	864000.00	865999.98	1052000.00	1053999.99	662.67	675.52	-14719490.20	-14705550.24	493,402	00	00	00	05	82	41	2711,2701,2721
864_1054	0.13	2.83	502,662	864000.00	865999.99	1054000.00	1055999.99	657.60	724.58	-14719489.99	-14705549.64	499,308	2,483	754	117	01	171	48	2711,2721,2731
864_1056	0.13	2.76	595,333	864000.00	865999.99	1056000.00	1057999.99	610.07	725.94	-14707585.36	-14195072.01	524,116	49,640	18,403	3,174	01	600	42	2721,2731,2741
864_1058	0.12	2.89	546,644	864000.00	865999.99	1058000.00	1059999.99	602.70	706.23	-14707585.22	-14195072.21	478,565	52,006	14,443	1,630	01	1,120	30	2741,2731,2751
864_1060	0.12	2.92	665,854	864000.00	865999.99	1060000.00	1061999.99	597.13	719.74	-14200157.47	-14195072.54	468,455	163,486	31,896	2,017	01	1,580	19	2751,2741,2761,2771
864_1062	0.13	2.78	588,776	864000.00	865999.99	1062000.00	1063999.99	601.58	725.84	-14201030.19	-14196980.49	516,681	61,247	10,215	633	01	920	27	2761,2751,2771,2781
864_926	0.13	2.79	515,808	864000.00	865999.99	926000.00	927999.99	610.83	617.40	-14193739.12	-14183102.24	515,807	01	00	00	20	73	40	2001,1991,2011
864_928	0.14	2.69	643,715	864000.01	865999.99	928000.00	929999.99	573.83	692.90	-14193738.51	-13951185.97	553,048	59,014	26,206	5,447	01	173	41	2011,2001,2021,2031
864_930	0.12	2.88	914,419	864000.00	865999.99	930000.00	931999.99	552.39	704.33	-14193737.11	-13951185.09	482,735	259,940	134,851	36,893	01	137	26	2021,2031,2011
864_932	0.07	3.72	483,642	864000.00	865999.98	932000.00	933999.99	538.08	704.17	-14176329.03	-13568202.92	289,703	129,682	52,111	12,146	01	88	21	2031,2041,2051
864_934	0.12	2.88	756,403	864000.00	865999.99	934000.00	935999.99	535.84	690.10	-14177453.21	-13568202.78	481,612	218,715	52,550	3,526	01	240	16	2051,2041,2061
864_936	0.12	2.85	722,621	864000.00	865999.99	936000.00	937999.99	529.53	680.01	-14180078.92	-14176322.32	493,460	180,766	45,227	3,168	01	134	17	2061,2051,2071
864_938	0.12	2.89	720,913	864000.00	865999.99	938000.00	939999.99	532.36	701.72	-14181099.75	-14177445.44	477,800	194,484	45,664	2,965	01	580	16	2061,2081,2071
864_940	0.11	3.01	570,356	864000.00	865999.99	940000.00	941999.99	559.38	699.97	-14183763.49	-14180071.70	441,413	103,321	24,103	1,519	01	160	21	2071,2081,2091
864_942	0.12	2.90	626,937	864000.00	865999.99	942000.00	943999.99	556.95	706.56	-14200532.57	-14181094.90	474,329	119,833	30,536	2,239	01	420	20	2101,2091,2081
864_944	0.12	2.92	648,319	864000.00	865999.99	944000.01	945999.99	545.72	706.01	-14204566.04	-14183755.07	470,655	138,165	36,638	2,861	01	1,540	19	2101,2091,2111,2121
864_946	0.13	2.80	804,152	864000.00	865999.99	946000.00	947999.99	530.02	707.86	-14207187.23	-14200527.43	508,866	226,175	63,434	5,677	01	320	16	2111,2121,2101,2131

0.0 Report on LAS Statistics (By Tile) - continued

TNAME	Point Density	Average GSD	Total Points	X Min	X Max	Y Min	Y Max	Z Min	Z MAX	GPS Min	GPS Max	1st Returns	2nd Returns	3rd Returns	Other Returns	Min Int	Max Int	Mean Int	Flightlines
864_948	0.13	2.79	711,105	864000.00	865999.99	948000.00	949999.98	533.00	707.88	-14208221.09	-14204556.90	514,720	149,479	42,850	4,056	01	5,100	21	2131,2121,2141
864_950	0.12	2.95	615,642	864000.00	865999.99	950000.00	951999.99	547.30	718.76	-14210916.04	-14207179.01	459,949	120,129	32,598	2,966	01	440	20	2131,2141,2151
864_952	0.11	2.99	496,338	864000.00	865999.99	952000.00	953999.99	597.61	710.13	-14368309.36	-14208211.92	448,219	33,113	13,027	1,979	01	62	25	2141,2151,2161
864_954	0.13	2.83	515,592	864000.00	865999.99	954000.00	955999.99	599.10	693.50	-14369314.69	-14210907.79	499,750	12,424	3,035	383	01	200	27	2151,2161,2173
864_956	0.15	2.57	608,999	864000.00	865999.99	956000.00	957999.99	607.09	687.06	-14380510.94	-14368302.48	606,930	1,737	304	28	01	83	26	2161,2173,2183,2182
864_958	0.18	2.34	731,007	864000.00	865999.99	958000.00	959999.99	607.65	663.95	-14380510.82	-14202323.68	730,991	16	00	00	01	59	26	2173,2182,2183,2192
864_960	0.14	2.69	609,707	864000.00	865999.99	960000.00	961999.99	584.38	698.60	-14380510.64	-14202323.17	552,377	43,310	12,429	1,591	01	73	26	2182,2192,2183,2202,2212
864_962	0.13	2.75	556,756	864000.00	865999.99	962000.00	963999.99	596.40	714.16	-14208989.24	-14202323.17	527,512	20,449	7,531	1,264	01	111	28	2202,2212,2192,2222
864_964	0.13	2.82	503,570	864000.00	865999.99	964000.00	965999.99	615.65	653.35	-14210026.20	-14206165.56	503,435	131	04	00	01	440	35	2222,2212,2232
864_966	0.13	2.77	522,298	864000.00	865999.99	966000.00	967999.99	616.81	646.26	-14213150.49	-14208980.31	522,280	18	00	00	02	92	49	2222,2232,2242
864_968	0.14	2.70	550,317	864000.00	865999.99	968000.00	969999.99	609.59	622.99	-14370066.51	-14210016.58	550,314	03	00	00	01	79	47	2242,2232,2252
864_970	0.13	2.81	519,031	864000.00	865999.99	970000.00	971999.99	614.63	707.02	-14372851.74	-14213141.21	507,614	6,808	3,544	1,065	01	97	44	2242,2252,2262
864_972	0.12	2.91	656,548	864000.00	865999.99	972000.00	973999.99	580.49	712.20	-14373886.27	-14370058.98	471,852	111,301	58,723	14,672	01	97	36	2262,2252,2272
864_974	0.12	2.95	723,261	864000.00	865999.99	974000.00	975999.99	560.15	688.50	-14376649.05	-14372844.69	459,597	158,554	82,552	22,558	01	196	37	2262,2272,2282
864_976	0.12	2.90	574,089	864000.00	865999.99	976000.00	977999.99	561.24	786.77	-14377722.01	-14373879.11	476,025	57,798	31,525	8,741	01	1,400	44	2282,2272,2292
864_978	0.13	2.78	763,284	864000.00	865999.99	978000.00	979999.99	561.83	693.41	-14528439.36	-14376641.57	519,526	155,689	71,644	16,425	01	99	29	2282,2292,2302,2311
864_980	0.13	2.82	780,348	864000.00	865999.99	980000.00	981999.99	554.31	707.78	-14528439.33	-14377715.88	503,980	174,971	81,332	20,065	01	143	28	2311,2302,2292,2321

0.0 Report on LAS Statistics (By Tile) - continued

TNAME	Point Density	Average GSD	Total Points	X Min	X Max	Y Min	Y Max	Z Min	Z MAX	GPS Min	GPS Max	1st Returns	2nd Returns	3rd Returns	Other Returns	Min Int	Max Int	Mean Int	Flightlines
864_982	0.13	2.79	555,311	864000.00	865999.99	982000.01	983999.99	574.00	678.49	-14528439.01	-14524811.86	514,592	27,321	11,203	2,195	01	176	47	2321,2311,2331
864_984	0.12	2.87	582,108	864000.00	865999.99	984000.00	985999.99	569.63	693.21	-14525588.95	-14522031.21	487,357	63,487	26,061	5,203	01	138	38	2331,2321,2341
864_986	0.12	2.91	508,660	864000.00	865999.99	986000.00	987999.99	575.86	672.44	-14529204.24	-14522030.76	473,785	24,465	8,920	1,490	01	131	39	2331,2341,2351
864_988	0.13	2.79	567,822	864000.00	865999.99	988000.00	989999.99	588.55	696.70	-14529204.07	-14522030.60	515,147	38,676	12,528	1,471	01	155	28	2341,2351,2361
864_990	0.13	2.78	552,035	864000.00	865999.99	990000.00	991999.99	599.77	714.70	-14529203.68	-14525643.02	518,354	25,329	7,614	738	01	1,700	25	2361,2371,2351
864_992	0.11	2.96	458,077	864000.01	865999.99	992000.00	993999.99	617.52	700.48	-14526442.99	-14522735.30	457,743	294	38	02	01	184	26	2371,2361,2381
864_994	0.12	2.95	469,445	864000.00	865999.99	994000.00	995999.99	639.56	726.98	-14525644.92	-14521977.96	460,735	6,812	1,785	113	01	71	25	2381,2391,2371
864_996	0.13	2.82	518,619	864000.00	865999.99	996000.00	997999.99	663.38	871.75	-14598318.87	-14521977.72	504,768	11,307	2,386	158	01	240	26	2391,2401,2381,2411
864_998	0.12	2.86	592,626	864000.00	865999.99	998000.00	999999.99	612.40	742.58	-14599099.19	-14595141.11	487,982	85,896	17,814	934	01	134	22	2411,2401,2421
866_1000	0.11	2.99	696,303	866000.00	867999.99	1000000.00	1001999.99	594.31	754.08	-14601821.61	-14598304.53	448,597	199,234	45,567	2,905	01	680	16	2421,2411,2431
866_1002	0.13	2.83	759,134	866000.00	867999.99	1002000.00	1003999.99	593.37	743.27	-14602629.70	-14599099.37	501,340	202,354	51,724	3,716	01	100	18	2431,2421,2441
866_1004	0.06	4.08	369,177	866000.00	867999.99	1004000.00	1005999.98	591.99	739.40	-14605398.47	-14601814.69	239,808	101,222	26,125	2,022	01	2,420	17	2441,2431,2451
866_1006	0.10	3.19	609,774	866000.01	867999.99	1006000.00	1007999.99	591.61	719.78	-14616196.64	-14602622.34	393,787	172,695	40,452	2,840	01	5,100	19	2441,2451,2462
866_1008	0.11	2.98	579,353	866000.00	867999.99	1008000.00	1009999.99	603.80	737.33	-14621553.69	-14605390.19	449,845	100,225	26,970	2,313	01	880	24	2462,2451,2471,2481
866_1010	0.11	3.04	689,525	866000.00	867999.99	1010000.00	1011999.99	591.62	741.37	-14624298.66	-14616193.05	434,122	203,642	48,585	3,176	01	600	15	2481,2471,2462,2491
866_1012	0.07	3.87	315,544	866000.00	867999.97	1012000.00	1013999.99	591.32	726.36	-14630405.83	-14620711.38	267,023	35,591	11,381	1,549	01	2,380	17	2481,2471,2491,2501
866_1014	0.11	3.04	786,310	866000.00	867999.99	1014000.00	1015999.99	591.58	761.17	-14633211.64	-14624290.72	434,041	253,284	86,408	12,577	01	1,020	18	2491,2501,2511

0.0 Report on LAS Statistics (By Tile) - continued

TNAME	Point Density	Average GSD	Total Points	X Min	X Max	Y Min	Y Max	Z Min	Z MAX	GPS Min	GPS Max	1st Returns	2nd Returns	3rd Returns	Other Returns	Min Int	Max Int	Mean Int	Flightlines
866_1016	0.11	2.97	731,363	866000.00	867999.99	1016000.00	1017999.99	612.45	749.43	-14634089.66	-14630398.01	453,362	189,945	75,022	13,034	01	420	25	2501,2511,2521
866_1018	0.13	2.73	659,957	866000.00	867999.99	1018000.00	1019999.99	630.72	741.15	-14636902.84	-14633203.99	536,693	87,367	31,463	4,434	01	2,900	31	2511,2521,2531
866_1020	0.13	2.80	510,053	866000.00	867999.99	1020000.00	1021999.99	672.25	694.21	-14637789.90	-14634082.10	509,990	62	01	00	01	90	48	2521,2531,2541
866_1022	0.13	2.80	511,954	866000.00	867999.99	1022000.00	1023999.99	679.06	690.56	-14640625.81	-14636895.45	511,954	00	00	00	04	84	49	2531,2541,2551
866_1024	0.12	2.85	493,890	866000.00	867999.99	1024000.00	1025999.99	679.88	717.77	-14641499.55	-14637782.31	493,699	176	15	00	01	200	45	2551,2541,2561
866_1026	0.11	3.03	436,493	866000.00	867999.99	1026000.00	1027999.98	682.71	692.44	-14680444.98	-14640620.90	436,493	00	00	00	11	68	38	2561,2551,2571
866_1028	0.12	2.85	492,736	866000.00	867999.99	1028000.00	1029999.99	683.44	748.07	-14683543.35	-14641492.02	491,818	671	218	29	01	161	33	2571,2561,2581,2591
866_1030	0.13	2.74	531,347	866000.01	867999.99	1030000.00	1031999.99	683.29	691.20	-14685374.40	-14680440.16	531,345	02	00	00	15	65	38	2581,2591,2571,2601
866_1032	0.13	2.82	501,430	866000.00	867999.99	1032000.00	1033999.99	675.99	688.68	-14686146.31	-14683536.06	501,428	02	00	00	15	72	41	2591,2601,2611
866_1034	0.12	2.90	475,631	866000.00	867999.99	1034000.00	1035999.98	671.68	681.69	-14687941.19	-14685367.03	475,631	00	00	00	13	79	42	2611,2601,2621
866_1036	0.12	2.85	493,204	866000.00	867999.99	1036000.00	1037999.99	672.77	679.41	-14688719.70	-14686139.00	493,204	00	00	00	13	76	42	2621,2611,2632
866_1038	0.17	2.46	730,291	866000.00	867999.99	1038000.00	1039999.99	669.78	840.57	-14698119.66	-14687934.02	662,816	48,620	15,987	2,868	01	5,100	45	2632,2621,2631,2641
866_1040	0.19	2.29	825,706	866000.00	867999.99	1040000.00	1041999.99	670.22	756.83	-14699051.80	-14688712.53	760,857	44,055	17,170	3,624	01	2,340	42	2641,2631,2632,2651
866_1042	0.13	2.77	521,722	866000.01	867999.99	1042000.00	1044000.00	673.74	683.06	-14702059.67	-14690477.02	521,722	00	00	00	17	68	40	2631,2641,2651,2661,2671
866_1044	0.13	2.81	510,873	866000.00	867999.99	1044000.00	1045999.99	669.51	756.78	-14704605.09	-14699044.74	507,994	2,087	674	118	01	97	41	2661,2671,2651,2681
866_1046	0.13	2.75	528,248	866000.00	867999.99	1046000.00	1047999.99	669.21	679.05	-14716686.76	-14701058.04	528,247	01	00	00	10	84	41	2671,2681,2661,2691
866_1048	0.13	2.82	502,927	866000.01	867999.99	1048000.00	1049999.98	664.80	678.71	-14717567.79	-14704597.07	502,926	01	00	00	14	80	41	2681,2691,2701

0.0 Report on LAS Statistics (By Tile) - continued

TNAME	Point Density	Average GSD	Total Points	X Min	X Max	Y Min	Y Max	Z Min	Z MAX	GPS Min	GPS Max	1st Returns	2nd Returns	3rd Returns	Other Returns	Min Int	Max Int	Mean Int	Flightlines
866_1050	0.12	2.93	467,573	866000.01	867999.99	1050000.00	1051999.99	660.10	668.78	-14719482.91	-14716678.88	467,573	00	00	00	05	75	35	2701,2691,2711
866_1052	0.12	2.85	492,266	866000.00	867999.99	1052000.00	1053999.99	661.36	670.11	-14719482.80	-14705557.54	492,266	00	00	00	15	85	42	2711,2701,2721
866_1054	0.13	2.83	501,024	866000.00	867999.99	1054000.01	1055999.99	660.95	669.74	-14719482.53	-14705557.02	501,024	00	00	00	12	99	50	2711,2721,2731
866_1056	0.13	2.82	514,438	866000.00	867999.99	1056000.00	1057999.99	637.00	720.30	-14707577.91	-14195079.33	501,811	8,556	3,426	645	01	99	44	2721,2731,2741
866_1058	0.13	2.83	550,827	866000.00	867999.99	1058000.00	1059999.99	614.61	713.80	-14707577.57	-14195079.58	499,155	43,244	7,823	605	01	3,060	26	2741,2731,2751
866_1060	0.12	2.89	563,603	866000.00	867999.99	1060000.00	1061999.99	595.60	706.45	-14200155.01	-14195079.97	478,032	69,717	14,857	997	01	540	25	2751,2741,2761,2771
866_1062	0.12	2.90	586,405	866000.00	867999.98	1062000.00	1063999.99	596.15	723.04	-14201037.43	-14196972.80	477,117	93,085	15,324	879	01	2,440	23	2771,2761,2751,2781
866_926	0.13	2.81	509,672	866000.00	867999.99	926000.00	927999.99	607.65	674.48	-14193731.62	-14183094.59	507,591	1,698	347	36	01	620	42	2001,1991,2011
866_928	0.13	2.73	641,671	866000.00	867999.99	928000.00	929999.99	581.71	710.91	-14193730.92	-13951194.02	537,090	70,407	28,372	5,802	01	5,100	37	2001,2011,2021,2031
866_930	0.13	2.80	741,731	866000.00	867999.99	930000.00	931999.98	571.97	702.41	-14193730.22	-13951193.09	508,702	140,645	72,823	19,561	01	5,100	31	2021,2011,2031
866_932	0.08	3.62	320,506	866000.00	867999.98	932000.00	933999.99	596.08	693.55	-14176322.34	-13568209.98	305,612	11,303	3,172	419	01	320	34	2031,2041,2051
866_934	0.12	2.86	586,038	866000.00	867999.99	934000.00	935999.99	554.06	689.58	-14177460.35	-13568209.75	487,661	79,750	17,520	1,107	01	1,800	24	2041,2051,2061
866_936	0.12	2.89	557,452	866000.00	867999.99	936000.00	937999.99	556.37	711.02	-14180071.97	-14176315.67	478,008	63,645	14,826	973	01	1,260	23	2061,2051,2071
866_938	0.11	2.96	581,005	866000.00	867999.99	938000.00	939999.99	533.09	695.34	-14181106.64	-14177452.73	457,035	95,932	25,765	2,273	01	560	21	2061,2071,2081
866_940	0.11	3.01	511,905	866000.00	867999.99	940000.00	941999.99	558.20	693.91	-14200539.94	-14180065.01	441,018	57,017	12,963	907	01	2,660	24	2081,2071,2091,2101
866_942	0.13	2.82	573,351	866000.00	867999.99	942000.00	943999.99	569.68	683.37	-14200539.91	-14181099.65	503,562	56,134	12,783	872	01	1,180	25	2091,2101,2081
866_944	0.12	2.87	508,164	866000.00	867999.99	944000.00	945999.99	586.49	696.13	-14204573.95	-14183747.92	484,208	18,312	5,198	446	01	1,620	26	2101,2091,2111,2121

0.0 Report on LAS Statistics (By Tile) - continued

TNAME	Point Density	Average GSD	Total Points	X Min	X Max	Y Min	Y Max	Z Min	Z MAX	GPS Min	GPS Max	1st Returns	2nd Returns	3rd Returns	Other Returns	Min Int	Max Int	Mean Int	Flightlines
866_946	0.13	2.79	770,966	866000.00	867999.99	946000.00	947999.99	557.27	707.82	-14207180.60	-14203549.21	514,340	199,286	53,103	4,237	01	212	18	2121,2111,2131
866_948	0.13	2.80	787,250	866000.00	867999.99	948000.00	949999.99	534.87	689.12	-14208228.78	-14204564.43	511,272	213,426	57,857	4,695	01	3,440	17	2131,2121,2141
866_950	0.12	2.92	670,907	866000.00	867999.99	950000.00	951999.99	536.00	703.37	-14210909.26	-14207172.12	469,412	155,836	42,085	3,574	01	900	20	2141,2131,2151
866_952	0.12	2.90	687,760	866000.00	867999.99	952000.00	953999.99	539.77	712.18	-14368302.38	-14208219.74	476,365	164,428	43,321	3,646	01	233	19	2151,2141,2161
866_954	0.13	2.83	550,539	866000.00	867999.99	954000.00	955999.99	577.87	704.00	-14369322.49	-14210900.96	498,938	40,503	10,208	890	01	5,100	24	2151,2161,2173
866_956	0.15	2.61	585,677	866000.00	867999.99	956000.00	957999.99	609.24	635.40	-14380503.88	-14368295.33	585,561	116	00	00	01	57	25	2173,2161,2183,2182
866_958	0.19	2.27	773,875	866000.00	867999.98	958000.00	959999.99	612.30	641.09	-14380503.77	-14202331.68	773,739	136	00	00	01	860	26	2182,2173,2183,2192
866_960	0.14	2.63	593,746	866000.00	867999.99	960000.00	961999.99	608.38	723.40	-14380503.58	-14202331.45	577,043	11,505	4,462	736	01	1,200	24	2183,2192,2182,2202
866_962	0.13	2.77	592,379	866000.00	867999.99	962000.01	963999.99	599.00	717.75	-14208981.95	-14202332.42	521,957	45,492	20,788	4,142	01	74	26	2202,2212,2192,2222
866_964	0.13	2.77	533,342	866000.00	867999.99	964000.00	965999.99	611.10	698.54	-14210033.86	-14206173.62	522,800	7,666	2,505	371	01	780	37	2212,2222,2232
866_966	0.13	2.78	518,790	866000.00	867999.99	966000.00	967999.99	616.10	651.89	-14213143.14	-14208973.10	518,671	109	10	00	01	138	53	2232,2222,2242
866_968	0.13	2.77	525,487	866000.01	867999.99	968000.00	969999.99	618.48	698.80	-14370073.89	-14210024.53	521,396	2,724	1,127	240	01	90	39	2242,2232,2252
866_970	0.13	2.80	527,778	866000.00	867999.99	970000.00	971999.99	603.45	695.51	-14372844.79	-14213133.75	510,025	12,133	4,726	894	01	175	41	2252,2242,2262
866_972	0.13	2.82	805,052	866000.00	867999.99	972000.00	973999.99	575.80	698.02	-14373893.70	-14370066.71	504,428	185,394	93,111	22,119	01	133	32	2262,2252,2272
866_974	0.12	2.94	664,323	866000.00	867999.99	974000.00	975999.99	573.64	700.82	-14376641.76	-14372837.57	462,939	121,771	63,562	16,051	01	1,800	39	2272,2262,2282
866_976	0.12	2.89	536,956	866000.00	867999.99	976000.00	977999.99	594.71	706.12	-14380536.34	-14373886.25	479,787	34,687	18,156	4,326	01	103	45	2272,2282,2292,2302
866_978	0.13	2.79	646,742	866000.00	867999.99	978000.00	979999.99	574.61	685.14	-14528431.95	-14376634.43	512,629	85,550	39,528	9,035	01	99	38	2282,2302,2292,2311

0.0 Report on LAS Statistics (By Tile) - continued

TNAME	Point Density	Average GSD	Total Points	X Min	X Max	Y Min	Y Max	Z Min	Z MAX	GPS Min	GPS Max	1st Returns	2nd Returns	3rd Returns	Other Returns	Min Int	Max Int	Mean Int	Flightlines
866_980	0.12	2.87	734,371	866000.00	867999.99	980000.00	981999.99	559.12	688.67	-14528431.90	-14380530.70	485,987	159,216	72,365	16,803	01	940	31	2311,2302,2321
866_982	0.13	2.73	672,403	866000.00	867999.99	982000.00	983999.99	563.96	695.77	-14528431.62	-14524804.15	535,364	88,261	39,890	8,888	01	280	42	2311,2321,2331
866_984	0.13	2.81	570,932	866000.00	867999.99	984000.00	985999.99	575.20	690.90	-14525596.80	-14522038.73	506,376	40,309	19,627	4,620	01	94	39	2331,2321,2341
866_986	0.12	2.92	505,776	866000.00	867999.99	986000.00	987999.99	582.35	688.42	-14529197.09	-14522038.54	470,419	24,292	9,348	1,717	01	83	38	2341,2331,2351
866_988	0.12	2.84	554,800	866000.00	867999.99	988000.00	989999.99	591.51	693.78	-14529196.92	-14522038.46	496,755	42,606	13,773	1,666	01	780	27	2351,2341,2361
866_990	0.12	2.85	557,501	866000.00	867999.99	990000.00	991999.98	604.25	704.90	-14529196.51	-14525635.84	493,939	49,230	13,418	914	01	1,020	25	2351,2361,2371
866_992	0.12	2.95	479,644	866000.00	867999.99	992000.00	993999.99	618.55	726.41	-14526449.88	-14522742.42	458,493	16,643	4,206	302	01	71	27	2361,2371,2381
866_994	0.12	2.94	491,293	866000.00	867999.99	994000.00	995999.99	639.55	735.35	-14595155.51	-14521970.82	463,410	22,063	5,445	375	01	125	24	2381,2371,2391,2401
866_996	0.13	2.79	516,928	866000.00	867999.98	996000.00	997999.99	653.33	731.20	-14598311.78	-14521970.51	512,789	3,692	432	15	01	1,160	28	2391,2401,2381,2411
866_998	0.12	2.94	643,071	866000.00	867999.98	998000.00	999999.99	619.15	758.36	-14599105.94	-14595148.32	461,802	143,732	34,988	2,549	01	4,780	20	2411,2401,2421
868_1000	0.11	3.00	592,968	868000.00	869999.98	1000000.00	1001999.99	618.77	765.17	-14601814.51	-14598297.29	445,224	113,218	31,927	2,599	01	800	19	2411,2421,2431
868_1002	0.13	2.79	796,071	868000.00	869999.99	1002000.00	1003999.99	601.13	758.92	-14602637.10	-14599106.06	514,515	218,548	58,656	4,352	01	700	18	2421,2431,2441
868_1004	0.10	3.10	662,359	868000.00	869999.99	1004000.00	1005993.23	591.95	738.88	-14605391.26	-14601807.65	416,480	190,924	50,989	3,966	01	82	17	2431,2441,2451
868_1006	0.10	3.13	628,354	868000.00	869999.99	1006009.67	1007999.99	591.62	731.84	-14616203.41	-14602629.91	408,243	174,832	42,219	3,060	01	2,760	17	2441,2451,2462
868_1008	0.13	2.82	646,269	868000.00	869999.99	1008000.00	1009999.99	599.13	743.36	-14621563.75	-14605382.41	502,849	109,509	31,156	2,755	01	5,100	22	2462,2451,2471,2481
868_1010	0.08	3.45	489,624	868000.00	869999.99	1010000.01	1011999.99	591.38	746.59	-14621563.77	-14616196.28	335,765	117,500	33,510	2,849	01	380	15	2481,2471,2462
868_1012	0.08	3.57	402,551	868000.00	869999.99	1012000.00	1013999.99	591.40	717.91	-14630412.95	-14620703.77	314,519	67,124	18,942	1,966	01	2,300	17	2481,2471,2491,2501

0.0 Report on LAS Statistics (By Tile) - continued

TNAME	Point Density	Average GSD	Total Points	X Min	X Max	Y Min	Y Max	Z Min	Z MAX	GPS Min	GPS Max	1st Returns	2nd Returns	3rd Returns	Other Returns	Min Int	Max Int	Mean Int	Flightlines
868_1014	0.12	2.93	758,677	868000.00	869999.99	1014000.00	1015999.99	591.99	735.58	-14633204.15	-14624283.12	467,339	210,480	70,504	10,354	01	480	19	2501,2491,2511
868_1016	0.11	2.99	818,504	868000.00	869999.99	1016000.00	1017999.99	597.64	743.08	-14634097.04	-14630405.50	447,796	255,534	98,304	16,870	01	960	22	2511,2501,2521
868_1018	0.13	2.73	645,702	868000.00	869999.99	1018000.00	1019999.99	628.52	747.15	-14636895.52	-14633197.01	537,898	79,029	25,575	3,200	01	91	37	2511,2521,2531
868_1020	0.13	2.77	524,349	868000.00	869999.99	1020000.00	1021999.99	670.77	735.94	-14637796.96	-14634089.48	522,702	1,273	331	43	01	165	46	2521,2531,2541
868_1022	0.13	2.79	514,308	868000.00	869999.99	1022000.00	1023999.99	677.71	715.27	-14640618.49	-14636888.10	514,274	34	00	00	01	94	49	2541,2531,2551
868_1024	0.12	2.88	484,383	868000.00	869999.99	1024000.00	1025999.99	664.68	736.32	-14641506.67	-14637789.51	480,940	2,566	797	80	01	88	42	2541,2551,2561
868_1026	0.11	2.98	451,134	868000.00	869999.99	1026000.00	1027999.99	675.85	711.28	-14682764.24	-14640610.61	451,125	09	00	00	01	152	38	2561,2551,2571,2581
868_1028	0.12	2.89	483,907	868000.00	869999.99	1028000.00	1029999.99	666.61	745.40	-14683550.81	-14680445.00	478,873	3,877	1,025	132	01	140	36	2571,2581,2591
868_1030	0.13	2.80	512,603	868000.00	869999.99	1030000.00	1031999.99	657.14	705.31	-14685367.10	-14682762.71	512,132	369	99	03	01	70	40	2591,2581,2601
868_1032	0.12	2.84	497,788	868000.00	869999.99	1032000.00	1033999.99	667.93	684.28	-14686153.61	-14683543.45	497,788	00	00	00	16	69	40	2591,2601,2611
868_1034	0.12	2.89	478,932	868000.00	869999.98	1034000.00	1035999.99	666.27	677.75	-14687934.04	-14685359.70	478,932	00	00	00	12	78	42	2601,2611,2621
868_1036	0.13	2.82	502,173	868000.00	869999.99	1036000.00	1037999.97	665.49	676.11	-14688726.91	-14686146.41	502,172	01	00	00	14	90	44	2611,2621,2632
868_1038	0.17	2.43	677,236	868000.00	869999.99	1038000.00	1039999.99	665.06	862.30	-14698112.56	-14687926.66	676,449	604	153	30	01	141	48	2632,2621,2631,2641
868_1040	0.19	2.27	812,418	868000.00	869999.99	1040000.00	1041999.99	655.71	734.22	-14699059.80	-14688719.77	775,713	26,059	9,464	1,182	01	360	44	2631,2632,2641,2651
868_1042	0.13	2.74	540,779	868000.00	869999.99	1042000.00	1044000.00	671.81	740.13	-14702067.88	-14690469.54	534,240	4,536	1,721	282	01	420	37	2641,2651,2631,2661,2671
868_1044	0.13	2.82	507,944	868000.00	869999.99	1044000.00	1045999.99	668.91	740.90	-14704597.53	-14699052.10	503,837	2,769	1,135	203	01	163	37	2671,2661,2651,2681
868_1046	0.13	2.73	536,785	868000.01	869999.99	1046000.01	1047999.99	668.68	679.21	-14716679.38	-14702060.98	536,785	00	00	00	11	77	42	2671,2681,2691

0.0 Report on LAS Statistics (By Tile) - continued

TNAME	Point Density	Average GSD	Total Points	X Min	X Max	Y Min	Y Max	Z Min	Z MAX	GPS Min	GPS Max	1st Returns	2nd Returns	3rd Returns	Other Returns	Min Int	Max Int	Mean Int	Flightlines
868_1048	0.13	2.81	506,488	868000.00	869999.99	1048000.00	1049999.99	667.01	678.42	-14717574.88	-14704589.45	506,487	01	00	00	03	76	42	2681,2691,2701
868_1050	0.12	2.95	458,494	868000.00	869999.99	1050000.01	1051999.98	658.35	672.05	-14719475.62	-14716671.30	458,494	00	00	00	03	70	35	2701,2691,2711
868_1052	0.12	2.87	487,144	868000.00	869999.99	1052000.00	1053999.99	659.99	710.05	-14719475.50	-14705564.86	486,680	394	63	07	01	440	44	2701,2711,2721
868_1054	0.13	2.79	518,078	868000.00	869999.99	1054000.00	1055999.99	657.99	741.57	-14719475.18	-14705564.42	514,969	2,163	792	154	01	117	48	2721,2711,2731
868_1056	0.13	2.82	552,458	868000.00	869999.99	1056000.00	1057999.99	626.65	732.74	-14707570.25	-14195086.45	502,810	35,176	12,483	1,989	01	260	44	2721,2731,2741
868_1058	0.12	2.89	567,284	868000.00	869999.99	1058000.00	1059999.98	604.33	710.45	-14707569.95	-14195086.64	479,936	72,617	13,757	974	01	4,120	26	2731,2741,2751
868_1060	0.12	2.83	607,471	868000.00	869999.99	1060000.00	1061999.99	594.23	730.35	-14200141.83	-14195087.01	497,887	91,521	17,064	999	01	700	20	2751,2741,2761,2771
868_1062	0.12	2.93	509,931	868000.00	869999.99	1062000.00	1063999.99	610.44	800.34	-14201044.46	-14196965.54	467,469	35,529	6,495	438	01	360	25	2761,2771,2751,2781
868_926	0.13	2.74	534,603	868000.01	869999.99	926000.00	927999.99	603.65	617.47	-14193724.29	-14183086.59	534,601	02	00	00	01	74	43	1991,2001,2011
868_928	0.13	2.73	542,423	868000.00	869999.99	928000.00	929999.99	603.80	676.94	-14193723.43	-13951202.08	537,274	3,984	1,039	126	01	280	45	2011,2021,2001,2031
868_930	0.12	2.85	496,304	868000.00	869999.99	930000.00	931999.99	606.82	657.21	-14193720.13	-13951201.09	493,508	2,405	377	14	01	99	43	2021,2031,2011
868_932	0.08	3.57	315,497	868000.00	869999.99	932000.02	933999.99	606.07	697.23	-14176315.63	-13568217.04	314,128	1,222	110	37	01	89	34	2031,2041,2051
868_934	0.12	2.88	505,400	868000.00	869999.98	934000.00	935999.99	580.60	695.27	-14177467.47	-13568216.87	481,913	19,350	3,921	216	01	520	24	2041,2051,2061
868_936	0.12	2.86	638,408	868000.00	869999.99	936000.00	937999.99	537.45	685.37	-14180065.37	-14176308.54	489,394	120,316	26,808	1,890	01	460	20	2051,2061,2071
868_938	0.11	3.01	626,251	868000.00	869999.99	938000.00	939999.99	537.58	708.13	-14181113.96	-14177459.94	440,776	149,178	33,945	2,352	01	2,860	17	2071,2061,2081
868_940	0.12	2.91	713,301	868000.00	869999.99	940000.01	941999.99	554.65	706.40	-14200540.95	-14180057.92	471,281	194,827	44,220	2,973	01	141	17	2071,2081,2091,2101
868_942	0.12	2.86	618,541	868000.00	869999.99	942000.00	943999.99	553.96	694.01	-14203545.34	-14181106.42	489,723	101,200	25,732	1,886	01	4,540	21	2091,2081,2101,2111

0.0 Report on LAS Statistics (By Tile) - continued

TNAME	Point Density	Average GSD	Total Points	X Min	X Max	Y Min	Y Max	Z Min	Z MAX	GPS Min	GPS Max	1st Returns	2nd Returns	3rd Returns	Other Returns	Min Int	Max Int	Mean Int	Flightlines
868_944	0.11	2.96	481,790	868000.00	869999.99	944000.00	945999.98	596.82	700.53	-14204581.76	-14183741.12	457,255	19,040	5,144	351	01	5,100	27	2091,2111,2101,2121
868_946	0.12	2.89	519,892	868000.00	869999.99	946000.00	947999.99	589.35	702.14	-14207173.76	-14200543.92	479,052	31,268	8,730	842	01	126	25	2121,2111,2101,2131
868_948	0.12	2.84	665,415	868000.00	869999.99	948000.00	949999.99	554.50	702.36	-14208236.75	-14204572.28	495,693	132,322	34,726	2,674	01	3,840	20	2121,2131,2141
868_950	0.12	2.86	735,891	868000.00	869999.99	950000.00	951999.99	539.61	705.75	-14210902.38	-14207165.60	489,012	192,257	50,771	3,851	01	1,180	19	2131,2141,2151
868_952	0.12	2.94	637,435	868000.00	869999.99	952000.00	953999.99	539.22	702.01	-14368295.18	-14208227.37	461,686	136,075	36,553	3,121	01	5,100	21	2141,2151,2161
868_954	0.13	2.81	684,199	868000.00	869999.99	954000.00	955999.99	548.44	704.46	-14369330.64	-14210893.96	507,674	136,089	37,292	3,144	01	1,080	20	2151,2161,2173
868_956	0.16	2.52	850,284	868000.00	869999.99	956000.00	957999.99	557.21	699.22	-14380496.60	-14368288.18	629,461	171,992	45,387	3,444	01	215	21	2161,2173,2182,2183
868_958	0.19	2.32	826,565	868000.00	869999.99	958000.00	959999.99	580.24	705.49	-14380496.61	-14202339.99	741,937	63,513	19,163	1,952	01	220	25	2183,2173,2182,2192
868_960	0.14	2.66	598,833	868000.00	869999.99	960000.00	961999.98	602.61	717.79	-14380496.63	-14202339.36	564,815	23,672	8,968	1,378	01	78	26	2182,2192,2183,2202
868_962	0.13	2.76	525,855	868000.00	869999.99	962000.00	963999.99	613.89	628.90	-14208974.60	-14202341.75	525,854	01	00	00	03	180	29	2212,2202,2192,2222
868_964	0.13	2.74	536,417	868000.00	869999.99	964000.00	965999.99	615.59	675.26	-14210041.58	-14206181.68	534,439	1,630	326	22	01	300	34	2222,2212,2232
868_966	0.13	2.82	503,551	868000.00	869999.98	966000.00	967999.99	616.72	635.93	-14213135.65	-14208965.47	503,538	13	00	00	01	280	44	2222,2232,2242
868_968	0.12	2.86	568,717	868000.00	869999.99	968000.00	969999.99	606.72	717.76	-14370080.90	-14210032.27	490,063	51,429	22,301	4,924	01	1,420	33	2232,2242,2252
868_970	0.12	2.90	538,313	868000.00	869999.98	970000.00	971999.99	589.23	699.91	-14372837.70	-14213126.57	474,968	42,941	17,037	3,367	01	3,720	36	2242,2252,2262
868_972	0.13	2.79	617,426	868000.00	869999.99	972000.01	973999.99	583.50	703.25	-14373900.94	-14370074.16	513,445	66,997	30,242	6,742	01	860	42	2252,2262,2272
868_974	0.12	2.88	501,730	868000.00	869999.99	974000.00	975999.99	608.59	700.53	-14376634.53	-14372830.39	483,713	11,307	5,396	1,314	01	200	50	2262,2272,2282
868_976	0.12	2.92	473,866	868000.00	869999.99	976000.00	977999.98	611.14	692.29	-14380531.05	-14373893.51	468,520	3,564	1,448	334	01	101	47	2282,2292,2272,2302

0.0 Report on LAS Statistics (By Tile) - continued

TNAME	Point Density	Average GSD	Total Points	X Min	X Max	Y Min	Y Max	Z Min	Z MAX	GPS Min	GPS Max	1st Returns	2nd Returns	3rd Returns	Other Returns	Min Int	Max Int	Mean Int	Flightlines
868_978	0.13	2.83	521,395	868000.00	869999.99	978000.00	979999.99	589.31	693.29	-14528424.64	-14376627.25	498,252	16,444	5,659	1,040	01	159	48	2292,2302,2282,2311
868_980	0.12	2.86	672,345	868000.00	869999.99	980000.00	981999.99	571.26	704.03	-14528424.61	-14380523.55	488,012	120,917	51,803	11,613	01	159	34	2302,2311,2321
868_982	0.13	2.76	792,165	868000.00	869999.99	982000.00	983999.99	567.89	697.38	-14528424.24	-14524796.68	527,023	169,652	77,837	17,653	01	152	37	2321,2311,2331
868_984	0.13	2.82	820,567	868000.00	869999.99	984000.00	985999.99	576.75	710.62	-14525604.25	-14522046.07	504,087	200,649	95,133	20,698	01	2,660	29	2321,2331,2341
868_986	0.12	2.93	611,872	868000.00	869999.99	986000.00	987999.99	588.40	702.98	-14529189.89	-14522045.97	466,594	104,485	35,674	5,119	01	1,680	29	2341,2331,2351
868_988	0.12	2.88	492,961	868000.00	869999.99	988000.00	989999.99	606.27	703.51	-14529189.80	-14522045.92	481,485	9,918	1,487	71	01	820	29	2341,2351,2361
868_990	0.12	2.92	479,498	868000.00	869999.99	990000.00	991999.98	618.27	709.17	-14529189.53	-14525628.43	468,629	8,929	1,845	95	01	300	27	2351,2361,2371
868_992	0.12	2.85	511,703	868000.00	869999.99	992000.00	993999.99	627.99	731.35	-14526456.45	-14522749.39	491,449	16,821	3,298	135	01	3,620	25	2361,2371,2381
868_994	0.12	2.90	494,260	868000.00	869999.99	994000.00	995999.99	655.71	744.74	-14595157.97	-14521963.56	476,279	14,075	3,665	241	01	48	23	2381,2371,2391,2401
868_996	0.12	2.84	498,277	868000.00	869999.99	996000.00	997999.99	673.52	743.72	-14598304.37	-14521963.37	496,705	1,320	238	14	01	98	26	2391,2401,2411
868_998	0.11	2.97	662,290	868000.00	869999.99	998000.00	999999.99	623.02	766.97	-14599112.89	-14595155.55	454,956	167,082	37,750	2,502	01	580	18	2401,2411,2421
870_1000	0.12	2.92	487,430	870000.00	871999.99	1000000.00	1001999.98	659.37	754.07	-14601807.44	-14598290.21	468,505	15,093	3,599	233	01	60	26	2421,2411,2431
870_1002	0.13	2.82	584,970	870000.00	871999.99	1002000.00	1003999.99	631.94	751.33	-14602644.31	-14599112.84	504,512	65,142	14,279	1,037	01	179	23	2421,2431,2441
870_1004	0.11	2.97	628,083	870000.00	871999.99	1004000.00	1005999.99	592.20	770.57	-14605382.74	-14601800.32	452,244	134,829	37,880	3,130	01	1,760	18	2431,2441,2451
870_1006	0.12	2.89	709,633	870000.00	871999.99	1006000.00	1007999.99	592.02	748.03	-14616209.96	-14602637.18	479,658	181,249	45,165	3,561	01	130	19	2441,2451,2462
870_1008	0.13	2.79	629,334	870000.00	871999.99	1008000.00	1009999.99	611.90	741.84	-14621564.29	-14605374.95	515,346	90,309	21,977	1,702	01	5,100	23	2462,2451,2471,2481
870_1010	0.11	3.00	693,898	870000.00	871999.99	1010000.00	1011999.99	592.11	733.98	-14621570.79	-14616203.08	443,188	200,946	46,676	3,088	01	720	17	2471,2462,2481

0.0 Report on LAS Statistics (By Tile) - continued

TNAME	Point Density	Average GSD	Total Points	X Min	X Max	Y Min	Y Max	Z Min	Z MAX	GPS Min	GPS Max	1st Returns	2nd Returns	3rd Returns	Other Returns	Min Int	Max Int	Mean Int	Flightlines
870_1012	0.05	4.32	214,523	870000.00	871999.99	1012000.00	1013999.98	591.25	661.73	-14630420.15	-14620697.09	214,355	134	31	03	01	1,060	11	2481,2491,2471,2501
870_1014	0.08	3.51	437,530	870000.00	871999.99	1014000.00	1015999.99	591.30	738.60	-14633196.97	-14624275.83	325,343	76,219	30,398	5,570	01	1,240	16	2491,2501,2511
870_1016	0.10	3.14	753,752	870000.00	871999.99	1016000.00	1017999.99	592.02	756.52	-14634104.39	-14630412.73	405,983	223,977	102,408	21,384	01	2,340	22	2511,2501,2521
870_1018	0.13	2.80	931,503	870000.00	871999.99	1018000.00	1019999.99	595.55	757.28	-14636888.32	-14633190.03	509,848	268,858	126,169	26,628	01	760	24	2511,2521,2531
870_1020	0.13	2.76	594,886	870000.00	871999.99	1020000.00	1021999.99	624.31	745.56	-14637804.20	-14634096.82	524,939	49,324	17,500	3,123	01	160	42	2531,2521,2541
870_1022	0.12	2.86	600,929	870000.00	871999.99	1022000.00	1023999.99	636.35	746.57	-14640611.46	-14636880.72	489,301	71,422	32,945	7,261	01	840	41	2541,2531,2551
870_1024	0.12	2.86	648,727	870000.00	871999.99	1024000.00	1025999.99	629.87	742.78	-14641513.76	-14637796.86	489,439	114,072	39,617	5,599	01	188	35	2551,2541,2561
870_1026	0.12	2.85	576,051	870000.00	871999.99	1026000.00	1027999.99	637.19	750.60	-14682762.87	-14640603.26	491,373	58,586	22,407	3,685	01	420	31	2551,2561,2571,2581
870_1028	0.12	2.85	533,757	870000.00	871999.99	1028000.00	1029999.99	636.07	742.14	-14683558.16	-14680452.12	493,805	29,622	9,217	1,113	01	138	33	2571,2581,2591
870_1030	0.13	2.79	555,478	870000.00	871999.99	1030000.00	1031999.99	629.14	729.92	-14685359.68	-14682755.28	512,576	33,188	8,866	848	01	1,120	37	2581,2591,2601
870_1032	0.13	2.82	504,402	870000.00	871999.99	1032000.00	1033999.98	645.10	717.51	-14686160.97	-14683550.79	504,313	89	00	00	01	1,200	42	2601,2591,2611
870_1034	0.12	2.91	472,210	870000.00	871999.99	1034000.00	1035999.99	656.13	697.56	-14687926.68	-14685352.28	472,050	159	01	00	01	79	44	2601,2611,2621
870_1036	0.12	2.87	542,432	870000.00	871999.99	1036000.00	1037999.99	635.43	746.36	-14688734.15	-14686153.68	487,423	36,904	15,278	2,827	01	800	45	2621,2611,2632
870_1038	0.16	2.49	682,417	870000.00	871999.99	1038000.00	1039999.99	624.15	729.06	-14698105.23	-14687919.40	643,446	31,217	7,138	616	01	1,500	45	2621,2632,2631,2641
870_1040	0.19	2.27	865,746	870000.00	871999.99	1040000.00	1041999.99	630.87	733.45	-14699067.94	-14688727.04	777,606	64,355	21,214	2,571	01	1,080	41	2631,2632,2641,2651
870_1042	0.14	2.66	636,347	870000.01	871999.99	1042000.00	1044000.00	656.48	744.61	-14701049.88	-14690462.13	565,847	45,748	20,716	4,036	01	1,540	30	2641,2631,2651,2661
870_1044	0.13	2.77	568,574	870000.00	871999.99	1044000.00	1045999.99	657.51	749.59	-14704590.08	-14699060.07	522,351	30,527	13,340	2,356	01	440	36	2661,2671,2651,2681

0.0 Report on LAS Statistics (By Tile) - continued

TNAME	Point Density	Average GSD	Total Points	X Min	X Max	Y Min	Y Max	Z Min	Z MAX	GPS Min	GPS Max	1st Returns	2nd Returns	3rd Returns	Other Returns	Min Int	Max Int	Mean Int	Flightlines
870_1046	0.13	2.80	510,115	870000.00	871999.99	1046000.00	1047999.99	662.23	716.50	-14716672.09	-14701043.71	509,455	541	110	09	01	140	44	2681,2671,2661,2691
870_1048	0.12	2.85	491,282	870000.00	871999.99	1048000.00	1049999.99	666.49	678.11	-14717581.89	-14704582.03	491,282	00	00	00	13	79	42	2681,2691,2701
870_1050	0.12	2.90	475,629	870000.00	871999.99	1050000.00	1051999.99	658.38	672.11	-14719468.39	-14716663.87	475,629	00	00	00	06	74	39	2701,2691,2711
870_1052	0.12	2.85	491,281	870000.00	871999.99	1052000.00	1053999.99	656.73	668.18	-14719468.30	-14705572.34	491,280	01	00	00	18	83	44	2711,2701,2721
870_1054	0.12	2.84	496,000	870000.00	871999.99	1054000.00	1055999.99	661.94	676.01	-14719468.00	-14705571.82	496,000	00	00	00	01	100	45	2711,2721,2731
870_1056	0.13	2.83	547,744	870000.00	871999.99	1056000.00	1057999.99	623.52	743.73	-14707562.54	-14195093.57	501,300	32,552	11,845	2,047	01	117	42	2731,2721,2741
870_1058	0.12	2.88	713,725	870000.00	871999.99	1058000.00	1059999.99	596.70	730.99	-14707562.36	-14195093.73	483,406	186,386	40,755	3,178	01	1,860	21	2731,2741,2751
870_1060	0.12	2.88	595,294	870000.00	871999.99	1060000.00	1061999.99	592.35	727.25	-14200141.00	-14195093.98	481,432	92,278	20,134	1,450	01	1,160	17	2751,2741,2761,2771
870_1062	0.12	2.90	528,677	870000.00	871999.99	1062000.00	1063999.98	610.51	729.38	-14201051.12	-14196958.13	475,117	44,232	8,802	526	01	780	23	2771,2761,2751,2781
870_926	0.13	2.83	499,181	870000.00	871999.99	926000.00	927999.99	609.23	647.11	-14193716.08	-14183079.91	499,178	03	00	00	01	81	39	2001,1991,2011
870_928	0.12	2.85	495,341	870000.00	871999.99	928000.00	929999.99	602.63	676.17	-14193715.26	-13951210.03	492,521	1,986	721	113	01	104	44	2011,2021,2001,2031
870_930	0.12	2.88	519,132	870000.00	871999.99	930000.01	931999.99	587.95	692.24	-14193714.27	-13951209.12	482,735	23,662	10,189	2,546	01	189	47	2031,2021,2011
870_932	0.08	3.62	369,714	870000.01	871999.99	932000.00	933999.99	577.90	699.84	-14176308.51	-13568224.10	304,908	45,607	16,278	2,921	01	135	31	2031,2041,2051
870_934	0.12	2.86	524,808	870000.00	871999.99	934000.00	935999.99	581.35	695.57	-14177474.50	-13568223.96	489,032	28,015	7,251	510	01	280	25	2041,2051,2061
870_936	0.12	2.85	690,950	870000.00	871999.99	936000.00	937999.99	553.27	714.64	-14180058.65	-14176301.72	491,865	156,863	39,558	2,664	01	83	17	2051,2061,2071
870_938	0.11	2.97	731,958	870000.00	871999.99	938000.00	939999.99	538.84	713.93	-14181121.51	-14177466.97	453,140	223,729	51,979	3,110	01	1,180	14	2071,2061,2081
870_940	0.12	2.89	801,463	870000.01	871999.98	940000.00	941999.99	540.15	699.10	-14183741.08	-14180050.77	478,474	252,577	65,415	4,997	01	76	14	2071,2081,2091

0.0 Report on LAS Statistics (By Tile) - continued

TNAME	Point Density	Average GSD	Total Points	X Min	X Max	Y Min	Y Max	Z Min	Z MAX	GPS Min	GPS Max	1st Returns	2nd Returns	3rd Returns	Other Returns	Min Int	Max Int	Mean Int	Flightlines
870_942	0.13	2.82	741,893	870000.00	871999.99	942000.00	943999.99	543.08	695.80	-14203543.66	-14181113.86	501,764	190,124	46,715	3,290	01	5,100	18	2081,2091,2101,2111
870_944	0.12	2.87	644,600	870000.00	871999.98	944000.00	945999.99	562.27	713.00	-14204584.45	-14183733.86	485,205	121,819	34,498	3,078	01	780	21	2101,2091,2111,2121
870_946	0.12	2.87	549,651	870000.00	871999.99	946000.00	947999.99	585.69	754.81	-14207167.07	-14200545.80	485,995	49,300	13,136	1,220	01	2,580	25	2111,2121,2101,2131
870_948	0.13	2.77	533,194	870000.00	871999.99	948000.01	949999.99	595.99	692.89	-14208244.52	-14204579.83	519,844	10,195	2,868	287	01	1,720	28	2121,2131,2141
870_950	0.12	2.90	676,302	870000.00	871999.99	950000.00	951999.99	575.97	718.40	-14210895.52	-14207158.74	475,095	153,975	43,178	4,054	01	5,100	20	2141,2131,2151
870_952	0.11	3.00	599,567	870000.00	871999.98	952000.00	953999.99	541.52	714.15	-14368288.06	-14208235.17	445,691	121,232	30,291	2,353	01	260	20	2141,2151,2161
870_954	0.13	2.82	664,564	870000.00	871999.99	954000.00	955999.99	541.65	699.81	-14369338.24	-14210887.07	503,620	122,390	35,296	3,258	01	2,000	21	2161,2151,2173
870_956	0.16	2.47	782,608	870000.00	871999.99	956000.00	957999.99	555.27	685.20	-14380489.53	-14368280.84	654,064	97,610	28,403	2,531	01	230	25	2173,2161,2182,2183
870_958	0.18	2.34	782,529	870000.00	871999.99	958000.00	959999.99	569.61	686.92	-14380489.63	-14202348.16	731,221	39,808	10,573	927	01	191	27	2173,2183,2182,2192
870_960	0.14	2.71	554,595	870000.00	871999.99	960000.00	961999.99	602.34	694.25	-14380489.63	-14202347.27	544,464	7,369	2,432	330	01	73	29	2182,2183,2192,2202,2212
870_962	0.13	2.73	536,416	870000.00	871999.99	962000.00	963999.99	610.62	645.89	-14208967.23	-14202351.79	536,409	07	00	00	01	74	27	2212,2202,2192,2222
870_964	0.13	2.81	507,948	870000.00	871999.99	964000.00	965999.99	614.52	649.93	-14210049.21	-14206189.69	507,932	16	00	00	01	151	31	2222,2212,2232
870_966	0.12	2.86	489,491	870000.00	871999.99	966000.00	967999.99	613.44	651.40	-14213128.45	-14208958.12	489,455	36	00	00	01	85	37	2232,2222,2242
870_968	0.12	2.86	525,310	870000.00	871999.99	968000.00	969999.99	610.27	710.10	-14370088.42	-14210040.11	490,344	23,513	9,474	1,979	01	99	37	2242,2232,2252
870_970	0.13	2.81	513,353	870000.00	871999.99	970000.00	971999.99	614.70	700.74	-14372830.50	-14213119.08	507,491	4,240	1,317	305	01	200	36	2242,2252,2262
870_972	0.13	2.78	526,351	870000.00	871999.99	972000.00	973999.99	614.77	692.36	-14373908.26	-14370081.11	516,840	6,303	2,681	527	01	90	44	2262,2252,2272
870_974	0.12	2.90	488,389	870000.00	871999.99	974000.00	975999.99	605.83	691.33	-14376627.21	-14372823.10	477,269	7,892	2,804	424	01	96	50	2272,2262,2282

0.0 Report on LAS Statistics (By Tile) - continued

TNAME	Point Density	Average GSD	Total Points	X Min	X Max	Y Min	Y Max	Z Min	Z MAX	GPS Min	GPS Max	1st Returns	2nd Returns	3rd Returns	Other Returns	Min Int	Max Int	Mean Int	Flightlines
870_976	0.12	2.93	557,878	870000.00	871999.99	976000.00	977999.99	592.31	694.51	-14380523.79	-14373900.95	466,055	56,999	28,127	6,697	01	3,280	44	2282,2272,2292,2302
870_978	0.12	2.85	527,343	870000.00	871999.99	978000.00	979999.99	581.51	684.91	-14528417.06	-14376620.68	493,997	22,271	9,064	2,011	01	97	43	2292,2302,2282,2311
870_980	0.12	2.92	562,999	870000.00	871999.99	980000.00	981999.99	573.62	689.48	-14528417.03	-14380516.40	469,613	64,130	23,817	5,439	01	420	41	2302,2311,2321
870_982	0.12	2.86	553,097	870000.00	871999.99	982000.00	983999.99	579.50	684.79	-14528416.76	-14524789.31	489,322	45,103	15,464	3,208	01	2,000	50	2311,2321,2331
870_984	0.13	2.83	502,352	870000.00	871999.99	984000.00	985999.99	618.94	676.11	-14525611.48	-14522053.91	501,276	748	281	47	01	92	46	2331,2321,2341
870_986	0.12	2.91	524,574	870000.00	871999.99	986000.00	987999.98	597.74	715.11	-14529182.94	-14522053.43	472,856	39,017	11,338	1,363	01	1,180	36	2331,2341,2351
870_988	0.12	2.84	610,735	870000.00	871999.99	988000.00	989999.99	600.69	902.64	-14529182.85	-14522053.24	497,783	88,733	22,305	1,914	01	5,100	25	2351,2341,2361
870_990	0.12	2.94	504,102	870000.00	871999.99	990000.00	991999.98	613.70	717.28	-14529182.61	-14525621.00	461,463	34,028	8,061	550	01	121	26	2361,2351,2371
870_992	0.12	2.90	487,267	870000.00	871999.99	992000.00	993999.99	627.85	721.58	-14526463.57	-14522756.37	475,979	9,413	1,788	87	01	840	25	2361,2371,2381
870_994	0.13	2.82	520,998	870000.00	871999.99	994000.00	995999.99	654.22	744.64	-14595169.75	-14521956.29	502,244	15,118	3,432	204	01	74	27	2381,2371,2391,2401
870_996	0.12	2.86	489,506	870000.00	871999.99	996000.00	997999.99	682.67	750.72	-14598297.17	-14521956.13	487,892	1,457	152	05	01	440	27	2401,2391,2411
870_998	0.12	2.93	503,117	870000.00	871999.99	998000.00	999999.99	658.47	759.45	-14599119.89	-14595162.56	466,855	28,800	6,888	574	01	82	26	2411,2401,2421
872_1000	0.12	2.89	480,048	872000.00	873999.99	1000000.00	1001999.99	683.49	694.73	-14601800.08	-14598283.05	480,047	01	00	00	02	49	25	2421,2411,2431
872_1002	0.12	2.88	636,256	872000.00	873999.99	1002000.00	1003999.99	621.58	766.78	-14602651.60	-14599119.73	482,654	119,339	31,751	2,512	01	1,540	20	2421,2431,2441
872_1004	0.12	2.90	770,337	872000.00	873999.99	1004000.00	1005999.99	596.00	766.30	-14605374.82	-14601793.19	475,984	230,010	59,717	4,626	01	220	16	2431,2441,2451
872_1006	0.12	2.89	620,185	872000.00	873999.99	1006000.00	1007999.99	616.72	759.05	-14616216.73	-14602644.35	480,520	112,392	25,545	1,728	01	3,420	23	2441,2451,2462
872_1008	0.13	2.79	672,807	872000.00	873999.99	1008000.00	1009999.99	609.89	752.43	-14620695.47	-14605367.11	514,862	124,046	31,593	2,306	01	64	22	2462,2451,2471

0.0 Report on LAS Statistics (By Tile) - continued

TNAME	Point Density	Average GSD	Total Points	X Min	X Max	Y Min	Y Max	Z Min	Z MAX	GPS Min	GPS Max	1st Returns	2nd Returns	3rd Returns	Other Returns	Min Int	Max Int	Mean Int	Flightlines
872_1010	0.12	2.85	773,205	872000.00	873999.99	1010000.00	1011999.99	591.30	744.70	-14621578.25	-14616209.77	492,696	224,146	52,650	3,713	01	540	16	2471,2462,2481
872_1012	0.08	3.52	457,433	872000.00	873999.99	1012000.00	1013999.99	591.55	738.96	-14630427.38	-14620687.51	322,422	104,201	28,599	2,211	01	900	17	2481,2491,2471,2501
872_1014	0.08	3.66	343,757	872000.00	873999.99	1014000.00	1015999.98	591.52	725.42	-14633189.86	-14624268.42	298,345	31,096	12,201	2,115	01	1,060	15	2491,2501,2511
872_1016	0.11	3.07	830,228	872000.00	873999.99	1016000.00	1017999.99	591.73	760.13	-14634111.65	-14630420.05	423,227	263,835	118,680	24,486	01	700	20	2501,2511,2521
872_1018	0.12	2.91	897,355	872000.00	873999.99	1018000.00	1019999.99	595.23	761.14	-14636881.00	-14633182.89	471,892	267,283	128,826	29,354	01	1,620	25	2521,2511,2531
872_1020	0.12	2.89	891,513	872000.00	873999.99	1020000.00	1021999.99	592.52	754.19	-14637811.46	-14634104.09	479,965	254,827	125,820	30,901	01	2,440	28	2531,2521,2541
872_1022	0.12	2.93	975,028	872000.00	873999.99	1022000.00	1023999.99	592.63	750.18	-14640603.97	-14636873.52	465,621	307,749	160,978	40,680	01	680	27	2541,2531,2551
872_1024	0.13	2.79	988,808	872000.00	873999.99	1024000.00	1025999.99	607.27	753.22	-14641520.97	-14637804.20	514,542	305,273	138,767	30,226	01	97	26	2551,2541,2561
872_1026	0.13	2.80	849,029	872000.00	873999.99	1026000.00	1027999.99	607.15	746.39	-14682753.18	-14640596.03	511,389	235,928	86,674	15,038	01	138	24	2551,2561,2571,2581
872_1028	0.12	2.84	589,052	872000.00	873999.99	1028000.00	1029999.99	620.19	724.63	-14683565.59	-14680459.31	494,825	68,212	22,951	3,064	01	192	32	2581,2571,2591
872_1030	0.13	2.80	788,903	872000.00	873999.99	1030000.00	1031999.96	607.40	728.67	-14685352.42	-14682747.87	511,727	209,371	60,854	6,951	01	1,120	26	2591,2581,2601
872_1032	0.13	2.82	592,717	872000.00	873999.99	1032000.00	1033999.99	630.02	714.68	-14686168.24	-14683558.11	502,545	69,882	18,556	1,734	01	138	35	2601,2591,2611
872_1034	0.12	2.89	588,528	872000.00	873999.99	1034000.00	1035999.99	621.80	732.10	-14687919.38	-14685345.01	480,130	78,128	26,930	3,340	01	134	36	2601,2611,2621
872_1036	0.12	2.89	786,213	872000.00	873999.99	1036000.00	1037999.99	597.83	742.68	-14688741.35	-14686161.03	480,436	208,298	82,617	14,862	01	152	29	2611,2621,2632
872_1038	0.15	2.55	829,722	872000.00	873999.99	1038000.00	1039999.99	598.02	739.39	-14698098.06	-14687912.00	616,787	143,341	58,506	11,088	01	180	37	2621,2632,2641,2631
872_1040	0.19	2.27	1,000,423	872000.00	873999.99	1040000.00	1041999.99	611.13	724.64	-14699076.05	-14688734.22	774,540	153,049	62,231	10,603	01	152	34	2641,2631,2632,2651
872_1042	0.15	2.61	784,738	872000.00	874000.00	1042000.00	1043999.99	618.99	744.09	-14702083.33	-14690454.92	585,886	133,255	55,794	9,803	01	160	29	2631,2651,2641,2661,2671

0.0 Report on LAS Statistics (By Tile) - continued

TNAME	Point Density	Average GSD	Total Points	X Min	X Max	Y Min	Y Max	Z Min	Z MAX	GPS Min	GPS Max	1st Returns	2nd Returns	3rd Returns	Other Returns	Min Int	Max Int	Mean Int	Flightlines
872_1044	0.13	2.74	549,967	872000.00	873999.99	1044000.00	1045999.99	658.16	729.63	-14704582.69	-14699068.11	531,987	13,875	3,776	329	01	1,940	39	2661,2651,2671,2681
872_1046	0.13	2.83	575,494	872000.00	873999.99	1046000.00	1047999.99	640.15	726.11	-14716664.66	-14701034.23	500,548	52,587	19,557	2,802	01	440	40	2671,2681,2661,2691
872_1048	0.12	2.87	487,022	872000.00	873999.99	1048000.00	1049999.99	655.58	699.33	-14717589.06	-14704574.32	487,010	12	00	00	01	87	41	2691,2681,2701
872_1050	0.13	2.82	501,694	872000.00	873999.99	1050000.00	1051999.99	653.49	694.30	-14719461.01	-14716656.50	501,665	29	00	00	01	95	36	2691,2701,2711
872_1052	0.13	2.77	522,804	872000.00	873999.99	1052000.00	1053999.99	651.52	728.20	-14719460.92	-14705579.64	522,075	525	164	40	01	94	44	2701,2711,2721
872_1054	0.12	2.84	594,069	872000.00	873999.99	1054000.00	1055999.99	605.09	733.45	-14719460.68	-14705579.24	494,632	63,211	29,113	7,113	01	480	45	2711,2721,2731
872_1056	0.12	2.88	770,472	872000.00	873999.99	1056000.00	1057999.99	591.65	756.45	-14707555.24	-14195100.57	481,441	187,411	82,038	19,582	01	112	30	2731,2721,2741
872_1058	0.08	3.59	393,415	872000.00	873999.97	1058000.00	1059999.99	591.20	750.27	-14707554.91	-14195100.69	310,466	60,997	19,064	2,888	01	200	15	2741,2731,2751
872_1060	0.08	3.63	324,990	872000.00	873999.99	1060000.00	1061999.99	591.23	710.68	-14200130.25	-14195103.39	303,888	18,818	2,216	68	01	740	09	2751,2761,2741,2771
872_1062	0.12	2.95	642,332	872000.00	873999.99	1062000.00	1063999.99	591.62	747.46	-14201058.98	-14196951.19	459,798	146,678	33,325	2,531	01	3,140	16	2771,2761,2751,2781
872_926	0.13	2.82	622,693	872000.00	873999.99	926000.00	927999.99	587.06	707.18	-14193708.75	-14183072.64	504,453	80,842	31,761	5,637	01	81	35	2001,1991,2011
872_928	0.13	2.82	502,909	872000.00	873999.99	928000.00	929999.99	611.35	650.63	-14193707.83	-13951217.89	502,899	10	00	00	02	107	44	2011,2021,2001,2031
872_930	0.12	2.89	479,765	872000.00	873999.99	930000.00	931999.97	604.52	645.65	-13954003.64	-13951216.94	479,377	360	27	01	01	102	49	2021,2031
872_932	0.08	3.61	333,863	872000.00	873999.99	932000.00	933999.99	577.62	699.48	-14176301.67	-13568231.13	307,253	18,432	6,917	1,261	01	97	33	2031,2041,2051
872_934	0.12	2.90	571,270	872000.00	873999.99	934000.00	935999.99	568.90	690.64	-14177481.31	-13568231.02	477,414	74,832	17,795	1,229	01	111	23	2051,2041,2061
872_936	0.12	2.91	761,639	872000.00	873999.99	936000.00	937999.99	559.63	717.79	-14180051.65	-14176295.28	474,115	229,417	54,449	3,658	01	72	15	2051,2061,2071
872_938	0.11	3.02	613,329	872000.00	873999.99	938000.00	939999.99	559.34	718.74	-14181128.51	-14177474.00	440,113	138,045	32,940	2,231	01	300	18	2071,2061,2081

0.0 Report on LAS Statistics (By Tile) - continued

TNAME	Point Density	Average GSD	Total Points	X Min	X Max	Y Min	Y Max	Z Min	Z MAX	GPS Min	GPS Max	1st Returns	2nd Returns	3rd Returns	Other Returns	Min Int	Max Int	Mean Int	Flightlines
872_940	0.12	2.84	596,269	872000.00	873999.99	940000.00	941999.99	558.46	704.93	-14183734.44	-14180043.22	495,295	78,695	20,753	1,526	01	260	24	2071,2081,2091
872_942	0.13	2.80	603,324	872000.00	873999.99	942000.00	943999.99	544.57	680.34	-14203537.17	-14181121.03	509,346	73,139	19,345	1,494	01	188	26	2081,2091,2101,2111
872_944	0.12	2.94	550,527	872000.00	873999.99	944000.00	945999.99	545.49	705.33	-14204597.23	-14183726.45	462,968	66,915	18,856	1,788	01	1,840	27	2111,2101,2091,2121
872_946	0.12	2.86	607,231	872000.00	873999.99	946000.00	947999.99	571.90	697.07	-14207160.38	-14203528.66	490,394	90,870	23,998	1,969	01	86	23	2121,2111,2131
872_948	0.13	2.78	517,542	872000.00	873999.99	948000.00	949999.99	604.30	695.70	-14208252.02	-14204587.59	516,365	888	261	28	01	59	30	2121,2131,2141
872_950	0.12	2.87	488,395	872000.00	873999.99	950000.00	951999.99	617.65	680.47	-14210888.71	-14207151.73	485,749	2,070	524	52	01	59	30	2141,2131,2151
872_952	0.11	2.96	651,801	872000.00	873999.99	952000.00	953999.99	580.39	727.45	-14368280.86	-14208243.14	457,508	148,801	41,898	3,594	01	3,740	20	2141,2151,2161
872_954	0.13	2.76	810,869	872000.00	873999.99	954000.00	955999.99	545.63	725.10	-14369345.93	-14210880.09	526,924	218,130	60,786	5,029	01	220	18	2161,2151,2173
872_956	0.17	2.46	974,404	872000.00	873999.99	956000.00	957999.99	546.02	687.76	-14380482.44	-14368273.41	663,734	235,619	68,418	6,633	01	4,840	19	2173,2161,2182,2183
872_958	0.18	2.35	863,090	872000.00	873999.99	958000.00	959999.99	570.45	693.70	-14380482.49	-14202355.97	724,246	103,388	31,957	3,499	01	840	26	2182,2183,2192,2173
872_960	0.13	2.74	561,636	872000.00	873999.99	960000.00	961999.99	599.35	711.24	-14380482.48	-14202355.30	533,024	20,088	7,335	1,189	01	76	26	2183,2192,2202,2182,2212
872_962	0.13	2.76	526,414	872000.00	873999.99	962000.00	963999.99	621.62	658.91	-14208960.02	-14205094.96	526,366	41	07	00	01	63	28	2202,2212,2222
872_964	0.13	2.75	530,254	872000.00	873999.99	964000.00	965999.99	621.59	698.36	-14210057.02	-14206197.69	527,627	2,054	496	77	01	185	36	2222,2212,2232
872_966	0.13	2.80	513,469	872000.00	873999.99	966000.00	967999.99	621.73	664.93	-14213121.30	-14208950.83	512,152	1,159	156	02	01	89	41	2232,2222,2242
872_968	0.13	2.76	531,630	872000.01	873999.99	968000.01	969999.99	620.65	709.80	-14370095.68	-14210047.71	524,088	5,425	1,833	284	01	82	38	2242,2232,2252
872_970	0.13	2.77	522,712	872000.00	873999.99	970000.00	971999.99	613.94	694.93	-14372823.32	-14213111.65	521,456	1,145	96	15	01	78	37	2252,2242,2262
872_972	0.12	2.89	493,762	872000.00	873999.99	972000.00	973999.99	621.09	694.45	-14373915.57	-14370088.40	478,444	10,762	4,019	537	01	90	42	2262,2252,2272

0.0 Report on LAS Statistics (By Tile) - continued

TNAME	Point Density	Average GSD	Total Points	X Min	X Max	Y Min	Y Max	Z Min	Z MAX	GPS Min	GPS Max	1st Returns	2nd Returns	3rd Returns	Other Returns	Min Int	Max Int	Mean Int	Flightlines
872_974	0.12	2.86	499,907	872000.00	873999.99	974000.00	975999.99	611.74	708.59	-14376620.14	-14372815.81	490,884	5,389	2,855	779	01	106	49	2272,2262,2282
872_976	0.12	2.87	715,860	872000.00	873999.99	976000.00	977999.99	598.69	714.41	-14380516.61	-14373908.27	485,109	136,075	74,704	19,972	01	114	36	2272,2282,2292,2302
872_978	0.12	2.87	542,386	872000.00	873999.99	978000.00	979999.99	595.65	720.27	-14528410.00	-14377743.49	487,311	34,030	16,755	4,290	01	95	40	2292,2302,2311
872_980	0.12	2.87	487,373	872000.00	873999.99	980000.00	981999.99	593.40	672.04	-14528410.00	-14380509.20	484,184	2,504	613	72	01	125	43	2311,2302,2321
872_982	0.13	2.80	674,188	872000.00	873999.99	982000.00	983999.99	582.63	693.34	-14528409.79	-14524782.00	508,924	102,860	50,127	12,277	01	102	37	2311,2321,2331
872_984	0.13	2.79	608,820	872000.00	873999.99	984000.00	985999.99	595.76	698.24	-14525619.04	-14522061.22	513,933	60,363	28,692	5,832	01	94	41	2321,2331,2341
872_986	0.13	2.80	521,022	872000.00	873999.99	986000.00	987999.99	630.05	720.54	-14529175.91	-14522060.78	511,740	6,416	2,455	411	01	84	34	2331,2341,2351
872_988	0.14	2.72	544,539	872000.00	873999.98	988000.00	989999.99	638.76	716.79	-14529175.68	-14522060.64	540,692	3,198	623	26	01	130	27	2351,2341,2361
872_990	0.12	2.91	478,790	872000.00	873999.99	990000.00	991999.99	632.33	736.49	-14529175.29	-14525613.76	471,748	5,669	1,313	60	01	63	29	2361,2351,2371
872_992	0.11	2.96	483,110	872000.01	873999.99	992000.00	993999.99	628.49	730.61	-14526470.77	-14522763.38	457,502	20,034	5,184	390	01	340	27	2371,2361,2381
872_994	0.13	2.75	542,085	872000.00	873999.99	994000.00	995999.99	644.57	748.80	-14595176.90	-14521948.91	528,981	10,462	2,457	185	01	177	29	2381,2391,2371,2401
872_996	0.12	2.89	481,541	872000.01	873999.98	996000.00	997999.99	670.13	761.83	-14598289.99	-14521948.64	478,215	2,782	506	38	01	177	27	2401,2391,2411
872_998	0.12	2.85	491,236	872000.01	873999.99	998000.00	999999.99	688.14	715.96	-14599126.92	-14595169.76	491,152	84	00	00	01	53	27	2401,2411,2421
874_1000	0.12	2.93	466,178	874000.00	875999.99	1000000.00	1002000.00	679.90	767.59	-14601793.00	-14598275.76	464,619	1,173	349	37	01	61	27	2421,2411,2431
874_1002	0.12	2.88	635,883	874000.00	875999.99	1002000.01	1004000.00	650.48	777.03	-14602658.97	-14599126.85	482,194	116,222	34,333	3,134	01	1,980	22	2421,2431,2441
874_1004	0.12	2.85	821,664	874000.00	875999.99	1004000.01	1006000.00	602.19	766.01	-14605366.91	-14601785.86	491,762	250,422	73,187	6,293	01	920	16	2441,2431,2451
874_1006	0.12	2.94	611,001	874000.00	876000.00	1006000.00	1007999.99	622.60	761.46	-14616224.02	-14602651.64	462,358	115,050	31,066	2,527	01	1,200	20	2451,2441,2462

0.0 Report on LAS Statistics (By Tile) - continued

TNAME	Point Density	Average GSD	Total Points	X Min	X Max	Y Min	Y Max	Z Min	Z MAX	GPS Min	GPS Max	1st Returns	2nd Returns	3rd Returns	Other Returns	Min Int	Max Int	Mean Int	Flightlines
874_1008	0.12	2.90	609,137	874000.00	876000.00	1008000.00	1009999.99	617.69	755.69	-14620688.01	-14605359.94	474,990	101,451	30,068	2,628	01	59	22	2462,2451,2471
874_1010	0.11	2.98	730,086	874000.00	876000.00	1010000.00	1011999.99	591.90	756.29	-14624266.26	-14616216.46	451,426	214,716	59,221	4,723	01	760	16	2471,2462,2481,2491
874_1012	0.11	3.09	647,457	874000.00	876000.00	1012000.00	1013999.99	591.82	753.73	-14630434.76	-14620680.36	418,030	178,271	47,611	3,545	01	3,260	16	2481,2491,2471,2501
874_1014	0.07	3.67	309,407	874000.01	875999.99	1014000.00	1015999.99	590.70	712.73	-14633183.05	-14624260.82	297,422	8,409	3,062	514	01	620	14	2491,2501,2511
874_1016	0.11	3.09	730,502	874000.00	876000.00	1016000.00	1017999.99	591.56	737.99	-14634118.97	-14630427.25	419,569	218,558	79,686	12,689	01	500	20	2511,2501,2521
874_1018	0.11	3.04	792,304	874000.00	876000.00	1018000.00	1019999.99	591.51	740.57	-14636873.85	-14633175.69	433,846	241,043	98,826	18,589	01	2,120	23	2521,2511,2531
874_1020	0.10	3.17	727,699	874000.00	875999.99	1020000.00	1021999.99	591.70	741.14	-14637818.86	-14634111.38	398,245	205,457	100,318	23,679	01	360	24	2531,2521,2541
874_1022	0.10	3.15	780,835	874000.00	876000.00	1022000.00	1023999.99	591.88	728.30	-14640596.39	-14636866.29	402,853	238,075	113,244	26,663	01	179	25	2531,2541,2551
874_1024	0.13	2.83	986,135	874000.00	876000.00	1024000.00	1025999.99	591.74	747.70	-14641527.95	-14637811.35	501,201	333,281	125,595	26,058	01	101	23	2541,2551,2561
874_1026	0.12	2.84	755,401	874000.00	876000.00	1026000.00	1028000.00	592.08	727.04	-14682748.09	-14640588.80	494,650	195,445	57,066	8,240	01	460	25	2551,2561,2571,2581
874_1028	0.12	2.88	680,121	874000.00	876000.00	1028000.02	1030000.00	602.36	743.63	-14683572.96	-14641527.53	481,259	147,354	45,330	6,178	01	4,520	27	2571,2581,2561,2591
874_1030	0.13	2.81	952,238	874000.00	876000.00	1030000.01	1031999.99	596.77	740.35	-14685345.09	-14682740.47	508,217	309,184	116,391	18,446	01	150	21	2581,2591,2601
874_1032	0.13	2.81	962,564	874000.00	876000.00	1032000.00	1034000.00	602.07	732.30	-14686175.53	-14683565.40	507,857	312,906	120,914	20,887	01	880	22	2601,2591,2611
874_1034	0.12	2.87	671,802	874000.01	876000.00	1034000.01	1036000.00	612.93	735.63	-14687912.00	-14685337.72	486,096	140,876	40,051	4,779	01	180	33	2601,2611,2621
874_1036	0.12	2.90	815,818	874000.00	875999.99	1036000.01	1037999.99	591.77	743.08	-14688748.51	-14686168.27	476,155	230,522	93,053	16,088	01	340	29	2621,2611,2632
874_1038	0.15	2.60	918,070	874000.00	876000.00	1038000.00	1039999.99	591.97	835.54	-14698090.84	-14687904.68	590,041	224,958	87,638	15,433	01	1,520	32	2621,2632,2641,2631
874_1040	0.19	2.28	1,341,557	874000.01	876000.00	1040000.00	1041999.99	594.83	743.45	-14699083.90	-14688741.37	767,207	395,422	152,719	26,209	01	130	26	2632,2641,2631,2651

0.0 Report on LAS Statistics (By Tile) - continued

TNAME	Point Density	Average GSD	Total Points	X Min	X Max	Y Min	Y Max	Z Min	Z MAX	GPS Min	GPS Max	1st Returns	2nd Returns	3rd Returns	Other Returns	Min Int	Max Int	Mean Int	Flightlines
874_1042	0.15	2.62	1,018,691	874000.01	875999.99	1042000.00	1044000.00	593.84	740.82	-14702083.39	-14690447.73	580,771	297,386	119,531	21,003	01	95	22	2651,2641,2661,2631,2671
874_1044	0.13	2.77	832,052	874000.01	876000.00	1044000.01	1045999.99	595.90	729.76	-14704575.13	-14699076.23	522,910	231,089	70,411	7,642	01	260	26	2651,2661,2671,2681
874_1046	0.12	2.84	784,034	874000.01	876000.00	1046000.00	1048000.00	609.98	726.40	-14716657.08	-14701027.17	497,471	207,907	70,282	8,374	01	3,160	27	2671,2681,2661,2691
874_1048	0.12	2.85	576,494	874000.01	876000.00	1048000.01	1050000.00	626.05	716.06	-14717596.18	-14704566.73	493,108	59,589	20,880	2,917	01	160	37	2691,2681,2701
874_1050	0.13	2.79	560,360	874000.01	876000.00	1050000.01	1052000.00	631.45	714.53	-14719453.75	-14716649.09	514,260	31,373	12,725	2,002	01	126	37	2701,2691,2711
874_1052	0.13	2.81	530,962	874000.00	876000.00	1052000.01	1053999.99	613.58	736.68	-14719453.63	-14705587.02	508,191	16,298	5,593	880	01	95	45	2701,2711,2721
874_1054	0.12	2.85	673,500	874000.00	875999.99	1054000.00	1055999.99	592.14	761.99	-14719453.34	-14705586.60	492,368	107,811	57,306	16,015	01	100	40	2721,2711,2731
874_1056	0.08	3.51	472,453	874000.00	875999.99	1056000.00	1057999.98	591.18	760.32	-14707547.75	-14195107.37	325,000	88,036	46,216	13,201	01	191	20	2731,2721,2741
874_1058	0.07	3.83	279,006	874000.02	875999.99	1058000.00	1060000.00	590.81	674.20	-14707547.52	-14195107.60	272,086	6,047	862	11	01	137	10	2741,2731,2751
874_1060	0.10	3.10	420,494	874000.01	875999.99	1060000.01	1061999.99	591.15	677.34	-14200124.36	-14195107.96	416,266	3,655	551	22	01	360	17	2751,2741,2761,2771
874_1062	0.11	3.04	447,825	874000.00	875999.99	1062000.00	1063999.99	591.43	752.15	-14201066.07	-14196943.04	432,605	13,201	1,939	80	01	640	13	2771,2761,2751,2781
874_926	0.14	2.69	714,542	874000.00	876000.00	926000.01	927999.99	583.52	707.23	-14193701.10	-14183065.37	551,147	109,820	45,586	7,989	01	1,720	33	2001,1991,2011
874_928	0.13	2.80	512,898	874000.00	876000.00	928000.01	930000.00	608.15	668.59	-14193700.37	-13951225.79	510,913	1,760	210	15	01	480	46	2021,2001,2011,2031
874_930	0.12	2.86	488,028	874000.00	875999.99	930000.01	931999.99	616.27	638.25	-13953996.17	-13951224.82	487,993	35	00	00	01	90	43	2021,2031
874_932	0.08	3.51	329,868	874000.00	875999.97	932000.01	934000.00	591.31	701.55	-14176295.21	-13568237.97	323,949	4,610	1,142	167	01	96	32	2031,2041,2051
874_934	0.12	2.89	665,632	874000.01	876000.00	934000.00	936000.00	570.10	713.83	-14177488.17	-13568237.88	478,832	151,240	33,498	2,062	01	5,100	19	2041,2051,2061
874_936	0.11	3.06	695,974	874000.00	876000.00	936000.01	937999.99	563.12	714.51	-14180044.16	-14176288.42	428,424	210,146	53,465	3,939	01	136	15	2061,2051,2071

0.0 Report on LAS Statistics (By Tile) - continued

TNAME	Point Density	Average GSD	Total Points	X Min	X Max	Y Min	Y Max	Z Min	Z MAX	GPS Min	GPS Max	1st Returns	2nd Returns	3rd Returns	Other Returns	Min Int	Max Int	Mean Int	Flightlines
874_938	0.11	3.05	563,690	874000.00	875999.99	938000.00	939999.99	554.73	701.09	-14181135.94	-14177481.06	430,714	106,464	24,793	1,719	01	520	20	2061,2071,2081
874_940	0.13	2.82	665,638	874000.00	875999.99	940000.00	942000.00	551.09	700.17	-14183727.52	-14180036.48	503,964	128,399	30,975	2,300	01	163	20	2071,2081,2091
874_942	0.12	2.86	737,392	874000.00	875999.99	942000.01	943999.99	547.85	699.38	-14200569.30	-14181128.12	487,921	194,637	51,150	3,684	01	1,580	17	2101,2081,2091
874_944	0.12	2.94	577,593	874000.00	875999.99	944000.00	946000.00	546.86	689.91	-14204605.14	-14183719.59	461,847	88,458	25,079	2,209	01	4,000	24	2101,2091,2111,2121
874_946	0.13	2.82	571,328	874000.01	875999.99	946000.01	948000.00	552.99	689.90	-14207153.49	-14200565.75	503,448	52,450	14,135	1,295	01	169	28	2121,2111,2101,2131
874_948	0.12	2.86	715,406	874000.01	875999.98	948000.01	949999.99	567.52	717.78	-14208259.62	-14204595.21	490,572	171,415	48,987	4,432	01	5,100	19	2121,2131,2141
874_950	0.12	2.91	472,309	874000.00	875999.99	950000.00	951999.99	621.65	638.24	-14210881.85	-14207144.93	472,309	00	00	00	12	55	26	2131,2141,2151
874_952	0.11	2.99	461,679	874000.00	876000.00	952000.00	953999.99	592.18	714.95	-14368273.45	-14208250.85	446,538	11,589	3,234	318	01	56	25	2141,2151,2161
874_954	0.12	2.88	572,915	874000.00	875999.99	954000.00	955999.99	590.85	722.79	-14369351.73	-14210873.23	480,856	72,146	18,533	1,380	01	89	23	2161,2151,2173
874_956	0.15	2.57	944,913	874000.00	876000.00	956000.00	957999.99	548.82	705.66	-14380475.55	-14368266.55	606,104	258,491	73,223	7,095	01	5,100	18	2173,2161,2182,2183
874_958	0.18	2.35	1,087,188	874000.00	876000.00	958000.00	959999.99	551.56	712.89	-14380475.41	-14202363.90	727,549	274,772	77,075	7,792	01	1,000	17	2173,2182,2183,2192
874_960	0.13	2.73	798,420	874000.00	875999.99	960000.00	961999.99	556.27	707.96	-14380475.22	-14202362.88	535,109	192,978	62,069	8,264	01	480	18	2202,2192,2183,2182,2212
874_962	0.13	2.76	664,153	874000.00	876000.00	962000.00	963999.99	578.77	721.16	-14208952.53	-14202365.27	523,849	96,515	37,395	6,394	01	280	26	2202,2212,2192,2222
874_964	0.13	2.80	603,562	874000.01	876000.00	964000.00	966000.00	586.38	719.73	-14210064.91	-14206205.72	510,204	60,204	27,341	5,813	01	101	32	2212,2222,2232
874_966	0.13	2.83	499,241	874000.01	876000.00	966000.01	968000.00	625.77	637.77	-14213113.67	-14208943.60	499,241	00	00	00	19	85	47	2232,2222,2242
874_968	0.13	2.75	541,128	874000.00	876000.00	968000.01	970000.00	624.52	711.73	-14370102.82	-14210055.63	530,237	7,400	3,039	452	01	104	40	2242,2232,2252
874_970	0.13	2.79	521,042	874000.00	876000.00	970000.00	971999.98	618.55	696.17	-14372816.17	-14213104.30	514,991	4,351	1,400	300	01	380	41	2242,2252,2262

0.0 Report on LAS Statistics (By Tile) - continued

TNAME	Point Density	Average GSD	Total Points	X Min	X Max	Y Min	Y Max	Z Min	Z MAX	GPS Min	GPS Max	1st Returns	2nd Returns	3rd Returns	Other Returns	Min Int	Max Int	Mean Int	Flightlines
874_972	0.12	2.92	482,907	874000.00	875999.99	972000.00	973999.99	620.77	699.61	-14373922.95	-14370095.69	468,076	9,588	4,266	977	01	87	37	2262,2252,2272
874_974	0.13	2.83	519,350	874000.00	875999.99	974000.00	975999.99	620.30	697.40	-14376613.09	-14372808.47	499,157	11,153	6,930	2,110	01	840	43	2262,2272,2282
874_976	0.13	2.83	530,715	874000.00	876000.00	976000.00	978000.00	613.73	707.95	-14380506.89	-14373915.50	499,604	19,821	9,162	2,128	01	113	41	2282,2292,2272,2302
874_978	0.12	2.86	531,374	874000.00	876000.00	978000.00	980000.00	612.95	713.08	-14528402.36	-1437750.72	490,830	24,520	12,651	3,373	01	99	33	2292,2302,2311
874_980	0.13	2.77	535,127	874000.00	875999.99	980000.00	982000.00	606.19	692.10	-14528402.34	-14380501.88	522,357	8,765	3,405	600	01	102	39	2311,2302,2321
874_982	0.13	2.78	749,846	874000.01	875999.99	982000.01	984000.00	591.60	717.97	-14528402.23	-14524774.33	515,994	145,360	71,945	16,547	01	500	31	2311,2321,2331
874_984	0.13	2.76	671,380	874000.01	875999.99	984000.01	986000.00	593.64	704.33	-14525626.74	-14522068.97	525,508	88,370	46,188	11,314	01	145	37	2321,2331,2341
874_986	0.13	2.75	544,895	874000.00	876000.00	986000.01	988000.00	604.68	699.94	-14529168.22	-14522068.48	527,758	12,029	4,381	727	01	97	36	2331,2341,2351
874_988	0.13	2.79	513,649	874000.01	875999.99	988000.01	989999.99	622.94	649.82	-14529167.96	-14522068.33	513,649	00	00	00	06	66	28	2341,2351,2361
874_990	0.12	2.87	488,489	874000.01	876000.00	990000.00	992000.00	635.31	743.38	-14529167.46	-14525606.30	485,071	2,604	720	94	01	72	27	2351,2361,2371
874_992	0.12	2.91	474,377	874000.00	876000.00	992000.00	993999.99	655.95	732.84	-14526477.72	-14521946.23	472,256	1,725	378	18	01	67	29	2371,2361,2381,2391
874_994	0.12	2.88	481,440	874000.00	875999.99	994000.00	995999.99	661.20	697.72	-14595184.24	-14521942.08	481,440	00	00	00	02	71	27	2391,2371,2381,2401
874_996	0.12	2.86	493,193	874000.00	875999.99	996000.00	998000.00	672.85	758.98	-14598282.76	-14521941.67	488,137	4,384	637	35	01	5,100	27	2391,2401,2411
874_998	0.12	2.85	495,289	874000.00	875999.99	998000.01	999999.99	692.25	739.68	-14599133.81	-14595176.96	493,475	1,700	111	03	01	135	24	2401,2411,2421
876_1000	0.11	2.98	456,627	876000.00	877999.98	1000000.00	1002000.00	685.88	839.50	-14601785.76	-14598268.56	449,744	5,342	1,417	124	01	420	25	2421,2411,2431
876_1002	0.13	2.83	562,110	876000.00	877999.99	1002000.01	1004000.00	648.39	753.62	-14602666.20	-14599133.88	498,053	48,928	14,035	1,094	01	213	27	2431,2421,2441
876_1004	0.13	2.80	857,562	876000.00	877999.99	1004000.01	1005999.99	613.08	767.69	-14605359.85	-14601778.75	509,485	268,523	73,778	5,776	01	5,100	16	2431,2441,2451

0.0 Report on LAS Statistics (By Tile) - continued

TNAME	Point Density	Average GSD	Total Points	X Min	X Max	Y Min	Y Max	Z Min	Z MAX	GPS Min	GPS Max	1st Returns	2nd Returns	3rd Returns	Other Returns	Min Int	Max Int	Mean Int	Flightlines
876_1006	0.12	2.95	564,241	876000.01	878000.00	1006000.00	1007999.99	631.36	756.37	-14616230.57	-14602659.05	460,226	80,643	21,625	1,747	01	199	25	2451,2441,2462
876_1008	0.12	2.91	491,570	876000.01	878000.00	1008000.00	1009999.99	649.02	745.83	-14620681.12	-14605352.42	472,467	14,750	4,028	325	01	163	31	2462,2451,2471
876_1010	0.12	2.90	780,559	876000.01	878000.00	1010000.01	1011999.99	594.87	759.51	-14621592.31	-14616223.49	476,114	231,781	66,847	5,817	01	520	17	2471,2462,2481
876_1012	0.11	3.05	718,549	876000.01	877999.99	1012000.00	1013999.99	590.95	766.08	-14630442.33	-14620672.87	430,121	219,082	63,755	5,591	01	1,260	17	2481,2491,2471,2501
876_1014	0.08	3.66	330,353	876000.02	877999.99	1014000.00	1015999.99	591.24	729.63	-14633175.99	-14624253.56	299,075	22,878	7,414	986	01	380	13	2501,2491,2511
876_1016	0.06	4.09	239,314	876000.00	877999.98	1016000.01	1017999.99	591.15	726.15	-14634126.25	-14630434.63	239,310	04	00	00	01	1,120	13	2501,2511,2521
876_1018	0.07	3.82	273,573	876000.01	877999.99	1018000.01	1019999.99	591.51	596.82	-14636866.68	-14633168.48	273,573	00	00	00	01	540	15	2521,2511,2531
876_1020	0.06	3.95	256,249	876000.02	878000.00	1020000.01	1021999.99	591.20	661.80	-14637826.23	-14634118.73	256,246	03	00	00	01	820	14	2521,2531,2541
876_1022	0.07	3.78	332,726	876000.02	878000.00	1022000.00	1023999.98	591.59	716.50	-14640588.87	-14636859.17	280,122	32,399	16,156	4,049	01	420	18	2541,2531,2551
876_1024	0.08	3.47	467,848	876000.01	878000.00	1024000.02	1026000.00	591.72	721.85	-14641535.04	-14637818.55	332,643	89,895	37,219	8,091	01	540	25	2551,2541,2561
876_1026	0.10	3.10	735,379	876000.00	877999.99	1026000.01	1028000.00	591.58	727.46	-14682740.11	-14640581.56	417,364	215,211	86,972	15,832	01	440	21	2571,2561,2551,2581
876_1028	0.12	2.94	842,530	876000.00	877999.99	1028000.01	1030000.00	591.65	733.17	-14683580.25	-14641527.98	462,542	260,297	102,284	17,407	01	600	20	2571,2581,2561,2591
876_1030	0.12	2.84	880,835	876000.01	878000.00	1030000.00	1032000.00	594.98	734.59	-14685337.82	-14682733.27	497,451	265,082	101,847	16,455	01	111	22	2581,2591,2601
876_1032	0.12	2.87	764,805	876000.01	878000.00	1032000.01	1034000.00	592.76	730.52	-14686182.80	-14683572.69	485,283	208,119	63,527	7,876	01	1,740	27	2591,2601,2611
876_1034	0.10	3.13	666,065	876000.02	877999.99	1034000.01	1036000.00	591.90	735.39	-14687904.70	-14685330.42	408,183	177,533	68,806	11,543	01	220	23	2611,2601,2621
876_1036	0.09	3.43	464,322	876000.00	877999.99	1036000.01	1037999.99	591.80	728.35	-14688755.78	-14686175.57	340,504	83,050	34,386	6,382	01	240	20	2621,2611,2632
876_1038	0.15	2.63	817,372	876000.01	877999.99	1038000.00	1039999.99	591.72	716.09	-14698083.49	-14687897.50	580,644	177,518	51,685	7,525	01	1,220	35	2621,2632,2641,2631

0.0 Report on LAS Statistics (By Tile) - continued

TNAME	Point Density	Average GSD	Total Points	X Min	X Max	Y Min	Y Max	Z Min	Z MAX	GPS Min	GPS Max	1st Returns	2nd Returns	3rd Returns	Other Returns	Min Int	Max Int	Mean Int	Flightlines
876_1040	0.16	2.48	1,217,532	876000.00	878000.00	1040000.00	1041999.99	591.77	725.14	-14699091.64	-14688748.58	650,518	366,431	165,702	34,881	01	1,020	25	2631,2632,2641,2651
876_1042	0.13	2.74	931,019	876000.00	878000.00	1042000.00	1044000.00	592.00	754.51	-14702098.13	-14690440.38	533,168	280,899	101,851	15,101	01	520	22	2651,2641,2631,2661,2671
876_1044	0.13	2.81	977,986	876000.01	878000.00	1044000.01	1045999.99	596.94	763.38	-14704567.25	-14699084.09	508,191	313,320	130,678	25,797	01	93	23	2661,2671,2651,2681
876_1046	0.12	2.85	854,241	876000.01	878000.00	1046000.00	1048000.00	605.93	750.91	-14716649.56	-14701018.73	492,204	244,823	98,654	18,560	01	280	27	2671,2681,2661,2691
876_1048	0.13	2.83	779,261	876000.01	878000.00	1048000.01	1050000.00	592.25	720.76	-14717603.35	-14704559.28	498,538	202,424	68,846	9,453	01	540	25	2681,2691,2701
876_1050	0.12	2.90	643,230	876000.01	878000.00	1050000.01	1052000.00	591.85	733.93	-14719446.49	-14716641.57	476,864	119,474	41,211	5,681	01	260	26	2691,2701,2711
876_1052	0.11	3.08	675,984	876000.00	878000.00	1052000.01	1053999.99	591.48	753.56	-14719446.35	-14705594.29	421,791	164,023	74,303	15,867	01	680	23	2711,2701,2721
876_1054	0.08	3.49	469,910	876000.00	878000.00	1054000.00	1055999.98	591.26	749.56	-14719445.96	-14705594.13	328,141	86,529	44,101	11,139	01	380	20	2711,2721,2731
876_1056	0.10	3.12	543,844	876000.00	877999.99	1056000.01	1057999.99	591.26	717.91	-14707540.36	-14195114.50	410,573	95,774	32,333	5,164	01	1,080	27	2731,2721,2741
876_1058	0.08	3.65	344,321	876000.00	877999.99	1058000.00	1060000.00	590.77	750.88	-14707540.11	-14195114.63	300,102	33,742	9,377	1,100	01	260	14	2741,2731,2751
876_1060	0.08	3.62	354,336	876000.00	877999.99	1060000.01	1062000.00	591.20	723.49	-14200114.18	-14195115.08	305,978	39,462	8,351	545	01	600	13	2751,2741,2761,2771
876_1062	0.13	2.77	723,621	876000.00	877999.99	1062000.01	1063999.99	591.85	765.11	-14201073.27	-14196935.58	520,016	160,756	39,751	3,098	01	480	17	2771,2761,2751,2781
876_926	0.12	2.88	542,857	876000.01	878000.00	926000.01	928000.00	587.90	709.38	-14193693.01	-13951238.33	482,579	38,884	17,779	3,615	01	280	41	2001,2011,1991,2021
876_928	0.14	2.70	551,242	876000.00	877999.98	928000.01	929999.99	602.55	675.71	-14193691.91	-13951233.91	547,821	2,572	770	79	01	400	45	2011,2021,2001,2031
876_930	0.12	2.88	482,413	876000.00	878000.00	930000.00	932000.00	610.77	656.84	-14193689.02	-13951232.92	482,313	92	08	00	01	91	46	2021,2031,2011
876_932	0.08	3.47	343,178	876000.00	878000.00	932000.02	933999.99	590.90	697.89	-14176288.47	-13568244.81	332,034	8,764	2,163	217	01	440	34	2031,2041,2051
876_934	0.12	2.87	546,554	876000.00	878000.00	934000.00	936000.00	585.36	697.11	-14177495.17	-13568244.69	486,791	49,134	10,080	549	01	320	25	2041,2051,2061

0.0 Report on LAS Statistics (By Tile) - continued

TNAME	Point Density	Average GSD	Total Points	X Min	X Max	Y Min	Y Max	Z Min	Z MAX	GPS Min	GPS Max	1st Returns	2nd Returns	3rd Returns	Other Returns	Min Int	Max Int	Mean Int	Flightlines
876_936	0.11	3.02	600,984	876000.01	877999.99	936000.01	937999.99	570.97	705.39	-14180037.21	-14176281.36	437,611	129,648	31,445	2,280	01	69	19	2061,2051,2071
876_938	0.11	2.97	577,475	876000.00	877999.99	938000.00	939999.98	511.32	703.60	-14181143.23	-14177487.95	454,544	99,231	22,245	1,455	01	5,100	21	2071,2061,2081
876_940	0.13	2.81	559,951	876000.00	878000.00	940000.00	942000.00	572.52	709.45	-14200577.22	-14180029.53	508,499	42,597	8,407	448	01	420	24	2071,2081,2091,2101
876_942	0.13	2.79	619,134	876000.01	878000.00	942000.01	944000.00	575.31	704.28	-14200577.16	-14181135.07	513,369	84,710	19,854	1,201	01	5,100	24	2081,2091,2101
876_944	0.13	2.82	673,157	876000.01	878000.00	944000.00	946000.00	553.60	701.57	-14204612.75	-14183713.16	504,819	132,178	33,526	2,634	01	660	21	2101,2111,2091,2121
876_946	0.13	2.82	707,281	876000.00	878000.00	946000.01	948000.00	552.21	694.23	-14207146.63	-14200567.55	504,378	156,865	42,228	3,810	01	960	20	2111,2121,2101,2131
876_948	0.12	2.94	638,120	876000.00	878000.00	948000.01	949999.99	557.86	709.55	-14208267.45	-14204603.17	461,765	135,712	37,361	3,282	01	5,100	21	2121,2131,2141
876_950	0.12	2.91	557,893	876000.00	878000.00	950000.00	951999.99	591.12	718.90	-14210874.82	-14207138.10	473,805	64,271	18,175	1,642	01	240	24	2141,2131,2151
876_952	0.12	2.95	473,353	876000.01	877999.99	952000.00	953999.99	623.87	708.24	-14368266.19	-14208258.33	460,234	9,673	3,088	358	01	300	24	2151,2141,2161
876_954	0.12	2.89	512,091	876000.00	877999.98	954000.00	955999.99	604.21	701.52	-14369358.65	-14210866.34	478,917	25,789	6,770	615	01	174	23	2161,2151,2173
876_956	0.16	2.48	1,029,443	876000.00	878000.00	956000.00	957999.99	554.15	715.73	-14380468.40	-14368259.17	650,835	283,796	86,687	8,125	01	980	17	2173,2161,2183,2182
876_958	0.19	2.29	1,262,852	876000.00	878000.00	958000.00	959999.99	554.44	721.95	-14380468.25	-14202372.07	761,190	375,373	114,224	12,065	01	149	16	2173,2182,2183,2192
876_960	0.14	2.67	1,067,183	876000.00	878000.00	960000.00	961999.99	555.47	723.37	-14380468.02	-14202371.00	560,290	363,607	125,484	17,802	01	1,260	14	2182,2192,2202,2183,2212
876_962	0.13	2.77	1,008,758	876000.01	878000.00	962000.00	964000.00	558.47	725.68	-14208945.19	-14202374.70	521,975	321,946	138,102	26,735	01	520	16	2212,2202,2192,2222
876_964	0.13	2.79	853,389	876000.00	877999.99	964000.01	966000.00	572.11	726.91	-14210072.80	-14206213.96	512,880	218,790	100,195	21,524	01	260	23	2212,2222,2232
876_966	0.13	2.79	534,515	876000.00	877999.99	966000.01	968000.00	609.14	708.77	-14213106.26	-14208936.22	515,538	13,490	4,761	726	01	160	45	2222,2232,2242
876_968	0.13	2.74	540,420	876000.01	878000.00	968000.01	969999.98	627.02	693.23	-14370109.97	-14210063.38	534,904	3,899	1,392	225	01	960	37	2232,2242,2252

0.0 Report on LAS Statistics (By Tile) - continued

TNAME	Point Density	Average GSD	Total Points	X Min	X Max	Y Min	Y Max	Z Min	Z MAX	GPS Min	GPS Max	1st Returns	2nd Returns	3rd Returns	Other Returns	Min Int	Max Int	Mean Int	Flightlines
876_970	0.12	2.89	479,118	876000.00	878000.00	970000.00	971999.99	624.61	687.34	-14372809.08	-14213096.81	478,797	317	04	00	01	76	34	2242,2252,2262
876_972	0.12	2.85	515,937	876000.00	878000.00	972000.00	973999.99	622.00	692.15	-14373930.24	-14370102.98	493,954	14,956	6,132	895	01	88	37	2252,2262,2272
876_974	0.13	2.76	528,967	876000.00	877999.99	974000.00	975999.99	622.96	690.82	-14376605.97	-14372801.52	526,035	2,143	687	102	01	100	40	2272,2262,2282
876_976	0.12	2.93	467,426	876000.00	877999.99	976000.00	977999.99	625.52	693.23	-14377765.41	-14373922.64	467,036	270	94	26	01	100	52	2282,2272,2292
876_978	0.12	2.89	480,482	876000.01	878000.00	978000.00	979999.99	622.90	658.36	-14528394.39	-14376598.52	480,330	127	25	00	01	94	38	2302,2292,2282,2311
876_980	0.12	2.84	509,197	876000.00	878000.00	980000.00	982000.00	614.26	685.12	-14528394.36	-14380494.75	496,506	9,454	2,840	397	01	420	39	2302,2311,2321
876_982	0.12	2.87	496,149	876000.00	878000.00	982000.00	984000.00	617.50	695.99	-14528394.09	-14524766.96	486,422	6,304	2,807	616	01	102	42	2321,2311,2331
876_984	0.13	2.77	526,110	876000.00	877999.99	984000.01	986000.00	610.62	687.10	-14525634.21	-14522076.76	521,581	3,065	1,275	189	01	88	40	2331,2321,2341
876_986	0.13	2.83	526,067	876000.01	877999.99	986000.01	988000.00	605.59	695.71	-14529160.76	-14522076.17	500,573	18,386	6,153	955	01	88	36	2341,2331,2351
876_988	0.13	2.83	513,088	876000.00	877999.99	988000.01	989999.98	614.23	701.32	-14529160.50	-14522075.94	500,812	9,002	2,935	339	01	380	27	2351,2341,2361
876_990	0.13	2.79	513,633	876000.01	877999.99	990000.00	992000.00	624.90	658.44	-14529159.97	-14525599.15	513,633	00	00	00	01	70	26	2351,2361,2371
876_992	0.12	2.91	505,768	876000.00	877999.99	992000.01	993999.98	632.81	744.62	-14526484.67	-14522777.68	473,526	25,778	6,019	445	01	1,060	25	2361,2371,2381
876_994	0.11	3.02	457,073	876000.00	877999.99	994000.00	995999.99	654.00	766.41	-14595191.56	-14521935.16	440,089	12,939	3,715	330	01	151	27	2381,2391,2401
876_996	0.13	2.79	516,577	876000.00	877999.99	996000.00	998000.00	683.33	768.39	-14598275.58	-14521934.81	513,362	2,676	505	34	01	680	27	2401,2391,2411
876_998	0.12	2.86	493,717	876000.00	878000.00	998000.01	999999.99	695.22	837.17	-14599140.73	-14595184.36	488,245	4,379	1,014	79	01	5,100	24	2401,2411,2421
878_1000	0.12	2.91	472,911	878000.00	879999.99	1000000.00	1002000.00	678.12	751.25	-14601778.57	-14598261.13	470,926	1,655	303	27	01	104	23	2411,2421,2431
878_1002	0.13	2.82	596,636	878000.00	879999.99	1002000.01	1004000.00	651.51	759.01	-14602673.33	-14599140.83	502,914	74,234	18,187	1,301	01	4,160	22	2421,2431,2441

0.0 Report on LAS Statistics (By Tile) - continued

TNAME	Point Density	Average GSD	Total Points	X Min	X Max	Y Min	Y Max	Z Min	Z MAX	GPS Min	GPS Max	1st Returns	2nd Returns	3rd Returns	Other Returns	Min Int	Max Int	Mean Int	Flightlines
878_1004	0.13	2.77	765,827	878000.00	880000.00	1004000.01	1005999.99	628.94	773.75	-14605352.38	-14601771.36	520,163	188,835	52,542	4,287	01	220	19	2441,2431,2451
878_1006	0.12	2.91	492,846	878000.01	880000.00	1006000.00	1007999.99	659.84	743.11	-14616236.89	-14602666.30	472,484	15,691	4,322	349	01	300	29	2441,2451,2462
878_1008	0.11	2.97	513,461	878000.01	880000.00	1008000.00	1010000.00	635.01	750.21	-14621599.54	-14605344.87	453,933	46,804	11,906	818	01	61	27	2462,2451,2471,2481
878_1010	0.12	2.89	836,795	878000.01	880000.00	1010000.01	1011999.99	602.08	761.98	-14624248.26	-14616230.24	480,193	271,416	78,072	7,114	01	860	16	2471,2462,2481,2491
878_1012	0.12	2.93	795,572	878000.00	880000.00	1012000.00	1013999.99	603.02	760.75	-14630449.57	-14620665.64	464,985	246,291	76,624	7,672	01	1,600	17	2481,2471,2491,2501
878_1014	0.12	2.93	806,457	878000.00	880000.00	1014000.00	1016000.00	591.82	768.12	-14633168.96	-14624246.09	466,652	241,784	85,389	12,632	01	2,740	19	2491,2501,2511
878_1016	0.08	3.61	419,621	878000.01	880000.00	1016000.01	1017999.99	591.44	733.32	-14634133.35	-14624246.27	307,571	77,145	30,042	4,863	01	1,740	21	2501,2511,2491,2521
878_1018	0.12	2.90	826,115	878000.00	880000.00	1018000.00	1019999.99	591.65	726.73	-14636859.47	-14633161.36	475,814	242,688	92,837	14,776	01	640	25	2511,2521,2531
878_1020	0.12	2.93	855,782	878000.00	880000.00	1020000.00	1021999.99	591.43	720.97	-14637833.49	-14634125.96	466,695	250,633	113,655	24,799	01	780	29	2521,2531,2541
878_1022	0.08	3.50	450,699	878000.01	880000.00	1022000.00	1023999.99	591.63	723.03	-14640581.47	-14636851.91	326,312	77,244	38,150	8,993	01	380	24	2541,2531,2551
878_1024	0.09	3.26	495,668	878000.00	880000.00	1024000.00	1026000.00	591.43	721.14	-14641542.35	-14637825.76	376,035	84,097	30,527	5,009	01	240	30	2551,2541,2561
878_1026	0.12	2.84	754,455	878000.00	880000.00	1026000.00	1028000.00	595.02	737.36	-14682733.48	-14640574.30	496,220	185,146	64,058	9,031	01	103	29	2551,2561,2571,2581
878_1028	0.13	2.75	833,988	878000.00	879999.99	1028000.01	1029999.99	616.34	750.41	-14683587.60	-14641535.04	527,778	216,216	78,196	11,798	01	1,060	26	2561,2571,2581,2591
878_1030	0.13	2.83	825,073	878000.00	880000.00	1030000.00	1032000.00	592.51	738.20	-14685330.53	-14682725.89	498,249	235,204	80,655	10,965	01	2,680	23	2581,2591,2601
878_1032	0.09	3.32	532,586	878000.01	879999.99	1032000.01	1034000.00	591.83	718.28	-14686190.16	-14683580.06	362,404	126,848	38,779	4,555	01	1,080	20	2591,2601,2611
878_1034	0.07	3.74	286,015	878000.02	880000.00	1034000.01	1035999.99	591.77	632.35	-14687897.52	-14685323.15	285,969	42	03	01	01	340	15	2611,2601,2621
878_1036	0.07	3.71	290,295	878000.01	880000.00	1036000.01	1037999.99	591.52	651.07	-14688762.96	-14686182.81	290,054	219	22	00	01	740	15	2621,2611,2632

0.0 Report on LAS Statistics (By Tile) - continued

TNAME	Point Density	Average GSD	Total Points	X Min	X Max	Y Min	Y Max	Z Min	Z MAX	GPS Min	GPS Max	1st Returns	2nd Returns	3rd Returns	Other Returns	Min Int	Max Int	Mean Int	Flightlines
878_1038	0.10	3.10	476,112	878000.00	880000.00	1038000.00	1039999.99	591.65	696.01	-14698076.27	-14687890.29	416,189	43,725	14,037	2,161	01	340	21	2621,2632,2641,2631
878_1040	0.16	2.48	906,699	878000.00	879999.99	1040000.00	1041999.99	591.72	722.80	-14701013.68	-14688755.76	648,092	170,931	73,109	14,567	01	1,860	27	2631,2632,2641,2651,2661
878_1042	0.10	3.21	552,027	878000.00	879999.99	1042000.00	1044000.00	591.09	756.11	-14702099.11	-14690432.96	387,777	111,121	45,005	8,124	01	840	17	2631,2641,2651,2661,2671
878_1044	0.09	3.30	474,269	878000.00	879999.99	1044000.01	1046000.00	591.80	732.23	-14704559.71	-14699091.74	366,632	70,091	31,157	6,389	01	1,180	19	2671,2651,2661,2681
878_1046	0.10	3.22	594,316	878000.01	879999.97	1046000.00	1048000.00	591.77	750.99	-14716641.99	-14701011.08	385,875	147,941	52,808	7,692	01	540	22	2671,2681,2661,2691
878_1048	0.08	3.49	421,872	878000.01	879999.99	1048000.01	1050000.00	591.15	722.34	-14717610.68	-14704551.66	328,627	64,382	25,032	3,831	01	191	17	2681,2691,2701
878_1050	0.08	3.61	337,331	878000.01	879999.99	1050000.01	1052000.00	591.09	780.09	-14719439.20	-14716634.16	307,078	22,520	6,761	972	01	5,100	17	2701,2691,2711
878_1052	0.09	3.38	434,804	878000.01	879999.99	1052000.01	1053999.99	591.26	773.39	-14719439.03	-14705601.59	350,425	56,124	23,807	4,448	01	420	17	2711,2701,2721
878_1054	0.11	2.97	553,153	878000.00	879999.98	1054000.00	1055999.98	591.74	715.57	-14719438.61	-14705601.35	453,729	75,359	21,478	2,587	01	380	36	2721,2711,2731
878_926	0.12	2.92	671,992	878000.01	879999.99	926000.00	928000.00	578.58	701.26	-14193684.74	-13951244.51	468,925	129,931	59,602	13,534	01	2,800	29	2001,2011,1991,2021
878_928	0.12	2.85	534,544	878000.00	879999.99	928000.01	929999.99	584.02	690.13	-14193683.70	-13951242.05	492,563	28,916	10,955	2,110	01	220	43	2021,2011,2001,2031
878_930	0.12	2.90	485,342	878000.00	879999.98	930000.00	932000.00	617.90	705.69	-14193678.49	-13951241.13	476,644	4,949	2,784	965	01	107	40	2021,2031,2011
878_932	0.08	3.53	321,046	878000.01	880000.00	932000.01	933999.99	620.71	671.25	-14176281.78	-13568251.80	320,832	172	41	01	01	86	31	2031,2041,2051
878_934	0.12	2.95	535,661	878000.01	880000.00	934000.00	936000.00	599.51	712.68	-14177502.29	-13568251.63	458,414	58,747	17,084	1,416	01	1,040	23	2051,2041,2061
878_936	0.11	3.00	598,111	878000.00	879999.99	936000.01	937999.99	581.85	704.30	-14180030.18	-14176274.50	444,590	121,832	29,610	2,079	01	860	18	2051,2061,2071
878_938	0.12	2.87	541,008	878000.00	879999.99	938000.00	939999.99	581.77	695.36	-14181150.32	-14177494.93	487,258	43,240	9,963	547	01	185	22	2071,2061,2081
878_940	0.13	2.78	600,443	878000.00	879999.99	940000.00	942000.00	582.26	694.36	-14200578.95	-14180022.44	516,700	67,052	15,558	1,133	01	200	23	2081,2071,2091,2101

0.0 Report on LAS Statistics (By Tile) - continued

TNAME	Point Density	Average GSD	Total Points	X Min	X Max	Y Min	Y Max	Z Min	Z MAX	GPS Min	GPS Max	1st Returns	2nd Returns	3rd Returns	Other Returns	Min Int	Max Int	Mean Int	Flightlines
878_942	0.12	2.84	541,468	878000.02	879999.99	942000.01	944000.00	592.12	696.14	-14200584.11	-14181142.47	497,100	33,562	9,890	916	01	640	26	2091,2081,2101
878_944	0.12	2.88	532,632	878000.01	879999.99	944000.00	946000.00	584.98	706.01	-14204620.48	-14183705.98	481,172	40,095	10,630	735	01	460	25	2091,2101,2111,2121
878_946	0.13	2.81	616,600	878000.01	879999.99	946000.01	948000.00	576.22	709.95	-14207140.03	-14200581.20	505,080	89,315	20,683	1,522	01	61	24	2111,2121,2101,2131
878_948	0.12	2.95	665,201	878000.01	880000.00	948000.01	949999.99	560.62	700.95	-14208275.33	-14204610.82	458,974	159,522	43,129	3,576	01	5,100	19	2131,2121,2141
878_950	0.11	3.03	487,280	878000.00	880000.00	950000.00	951999.99	565.71	723.91	-14210867.87	-14207131.15	436,649	37,944	11,380	1,307	01	5,100	25	2141,2131,2151
878_952	0.12	2.93	469,612	878000.00	880000.00	952000.00	954000.00	585.30	716.52	-14368259.16	-14208266.10	465,716	2,782	982	132	01	4,200	27	2151,2141,2161
878_954	0.13	2.80	533,972	878000.00	880000.00	954000.01	955999.99	612.51	707.56	-14369365.83	-14210859.54	510,067	17,470	5,823	612	01	56	23	2161,2151,2173
878_956	0.16	2.47	662,871	878000.00	880000.00	956000.01	957999.99	611.31	692.40	-14380461.11	-14368252.13	653,962	6,490	2,186	233	01	280	27	2173,2161,2183,2182
878_958	0.19	2.32	803,007	878000.01	880000.00	958000.00	960000.00	614.40	719.75	-14380461.06	-14202380.37	741,535	47,540	12,686	1,246	01	600	24	2173,2182,2192,2183
878_960	0.13	2.77	659,949	878000.01	879999.99	960000.00	961999.99	581.02	716.52	-14380460.99	-14202379.79	522,993	97,850	34,107	4,999	01	153	22	2202,2182,2183,2192,2212
878_962	0.13	2.73	1,049,789	878000.00	879999.99	962000.00	964000.00	559.58	724.92	-14208937.78	-14205072.77	536,661	334,342	148,536	30,250	01	180	16	2212,2202,2222
878_964	0.12	2.87	908,928	878000.00	879999.99	964000.00	966000.00	562.97	721.57	-14210080.23	-14206222.05	487,361	273,672	121,959	25,936	01	880	20	2212,2222,2232
878_966	0.12	2.86	760,982	878000.01	879999.99	966000.01	968000.00	570.40	723.96	-14213098.83	-14208929.08	488,391	168,150	84,322	20,119	01	380	32	2222,2232,2242
878_968	0.12	2.89	485,683	878000.00	879999.99	968000.00	969999.99	622.56	704.10	-14370116.86	-14210071.18	480,590	3,677	1,226	190	01	780	41	2232,2242,2252
878_970	0.11	2.97	455,144	878000.00	879999.99	970000.00	971999.99	628.90	661.61	-14372801.85	-14213089.35	455,076	68	00	00	01	74	38	2252,2242,2262
878_972	0.13	2.77	521,661	878000.00	879999.99	972000.00	973999.99	629.50	679.28	-14373937.53	-14370110.21	521,550	105	06	00	01	84	41	2252,2262,2272
878_974	0.13	2.77	519,870	878000.00	880000.00	974000.00	976000.00	625.22	660.00	-14376598.97	-14372794.68	519,862	08	00	00	01	98	46	2272,2262,2282

0.0 Report on LAS Statistics (By Tile) - continued

TNAME	Point Density	Average GSD	Total Points	X Min	X Max	Y Min	Y Max	Z Min	Z MAX	GPS Min	GPS Max	1st Returns	2nd Returns	3rd Returns	Other Returns	Min Int	Max Int	Mean Int	Flightlines
878_976	0.12	2.85	491,476	878000.00	880000.00	976000.02	977999.99	628.51	669.24	-14380492.51	-14373930.08	491,287	167	22	00	01	96	56	2282,2272,2292,2302
878_978	0.12	2.86	489,320	878000.01	879999.99	978000.00	980000.00	627.77	670.06	-14528387.10	-14376591.89	489,130	176	14	00	01	360	38	2292,2282,2302,2311
878_980	0.12	2.87	489,087	878000.01	879999.99	980000.01	981999.98	626.12	714.82	-14528387.07	-14380487.47	484,592	3,303	992	200	01	100	38	2311,2302,2321
878_982	0.12	2.93	467,901	878000.01	880000.00	982000.01	983999.99	626.34	703.50	-14528386.75	-14524759.83	466,990	678	203	30	01	142	42	2321,2311,2331
878_984	0.13	2.82	509,297	878000.00	880000.00	984000.01	986000.00	628.02	706.73	-14525641.61	-14522084.44	502,145	4,940	1,877	335	01	156	39	2331,2321,2341
878_986	0.12	2.89	483,665	878000.00	880000.00	986000.01	988000.00	627.22	701.18	-14529153.24	-14522084.11	477,934	4,320	1,278	133	01	80	32	2341,2331,2351
878_988	0.12	2.84	494,850	878000.00	880000.00	988000.01	989999.98	628.74	662.11	-14529153.10	-14522083.97	494,744	100	06	00	01	3,120	28	2351,2341,2361
878_990	0.13	2.80	511,917	878000.00	879999.99	990000.00	992000.00	633.65	656.81	-14529152.71	-14525591.84	511,917	00	00	00	01	53	25	2351,2361,2371
878_992	0.12	2.91	471,316	878000.00	880000.00	992000.00	993999.99	645.27	734.98	-14526491.79	-14522784.67	471,030	230	52	04	01	52	27	2371,2361,2381
878_994	0.11	2.97	459,134	878000.00	879999.99	994000.00	996000.00	658.66	763.21	-14595199.11	-14521927.88	454,641	3,322	1,029	142	01	880	29	2381,2371,2391,2401
878_996	0.14	2.71	550,038	878000.00	879999.99	996000.00	998000.00	683.87	774.58	-14598268.41	-14521927.75	544,167	4,667	1,111	93	01	124	26	2401,2391,2381,2411
878_998	0.13	2.79	515,712	878000.01	879999.99	998000.00	1000000.00	690.27	705.40	-14599148.02	-14595191.77	515,712	00	00	00	01	680	25	2411,2401,2421
880_1000	0.12	2.89	487,319	880000.00	882000.00	1000000.01	1002000.00	682.15	766.83	-14601771.15	-14598253.85	478,677	6,932	1,589	121	01	5,100	23	2411,2421,2431
880_1002	0.13	2.79	531,129	880000.01	881999.99	1002000.01	1004000.00	663.41	758.03	-14602680.51	-14599148.15	513,133	14,681	3,132	183	01	66	27	2421,2431,2441
880_1004	0.13	2.81	657,333	880000.00	881999.99	1004000.00	1005999.99	645.77	769.20	-14605345.01	-14601764.03	507,916	114,630	32,156	2,631	01	940	21	2431,2441,2451
880_1006	0.11	2.99	450,272	880000.02	882000.00	1006000.00	1007999.99	666.25	755.31	-14616243.44	-14602673.42	447,050	2,599	586	37	01	61	29	2451,2441,2462
880_1008	0.12	2.93	654,388	880000.00	882000.00	1008000.00	1009999.99	615.62	866.14	-14621602.35	-14605337.73	466,361	142,126	42,008	3,893	01	1,480	21	2451,2462,2471,2481

0.0 Report on LAS Statistics (By Tile) - continued

TNAME	Point Density	Average GSD	Total Points	X Min	X Max	Y Min	Y Max	Z Min	Z MAX	GPS Min	GPS Max	1st Returns	2nd Returns	3rd Returns	Other Returns	Min Int	Max Int	Mean Int	Flightlines
880_1010	0.13	2.83	667,959	880000.00	881999.99	1010000.00	1011999.99	614.52	761.80	-14624242.85	-14616239.22	501,184	127,654	36,001	3,120	01	1,500	21	2481,2471,2462,2491
880_1012	0.12	2.93	648,571	880000.01	881999.99	1012000.00	1013999.99	608.13	778.60	-14630457.03	-14620658.09	467,534	138,972	38,757	3,308	01	660	20	2481,2471,2491,2501
880_1014	0.13	2.83	839,565	880000.00	881999.99	1014000.00	1016000.00	591.89	747.72	-14633161.84	-14624238.31	498,898	244,726	83,983	11,958	01	179	20	2491,2501,2511
880_1016	0.11	3.01	693,750	880000.02	881999.99	1016000.01	1017999.98	591.63	727.76	-14634140.47	-14624245.09	441,910	174,993	65,909	10,938	01	1,460	23	2511,2501,2491,2521
880_1018	0.08	3.54	395,289	880000.01	881999.99	1018000.00	1019999.99	591.44	717.52	-14636852.21	-14633154.10	319,787	49,347	21,544	4,611	01	1,500	25	2511,2521,2531
880_1020	0.12	2.90	781,703	880000.00	882000.00	1020000.00	1021999.99	591.77	729.25	-14637840.79	-14634133.13	476,467	202,660	86,106	16,470	01	260	32	2521,2531,2541
880_1022	0.13	2.79	944,921	880000.00	882000.00	1022000.00	1023999.99	593.40	737.06	-14640574.17	-14636844.64	513,664	283,732	123,136	24,389	01	127	31	2541,2531,2551
880_1024	0.08	3.50	409,923	880000.01	881999.99	1024000.00	1025999.99	590.95	724.85	-14641549.44	-14637832.97	326,978	49,927	26,113	6,905	01	2,860	21	2551,2541,2561
880_1026	0.11	3.02	597,424	880000.01	882000.00	1026000.00	1028000.00	591.33	714.56	-14682726.22	-14640566.90	439,209	119,513	34,660	4,042	01	175	27	2551,2561,2571,2581
880_1028	0.13	2.81	776,587	880000.00	881999.99	1028000.01	1029999.99	594.27	718.84	-14683594.95	-14641542.28	507,205	196,874	64,408	8,100	01	240	27	2571,2581,2561,2591
880_1030	0.10	3.23	614,797	880000.00	881999.99	1030000.00	1032000.00	591.55	727.52	-14685323.20	-14682718.57	384,523	157,546	62,402	10,326	01	680	20	2581,2591,2601
880_1032	0.06	3.99	251,691	880000.01	882000.00	1032000.02	1033999.99	591.58	597.93	-14686197.01	-14683587.50	251,690	01	00	00	01	460	14	2591,2601,2611
880_1034	0.10	3.22	466,599	880000.01	882000.00	1034000.00	1036000.00	591.81	717.09	-14687890.27	-14685315.82	385,074	55,064	22,428	4,033	01	1,320	32	2601,2611,2621
880_1036	0.11	2.97	812,647	880000.00	881999.99	1036000.00	1037999.99	592.02	725.77	-14688770.26	-14686190.11	453,186	230,276	106,638	22,547	01	1,000	28	2621,2611,2632
880_1038	0.09	3.26	510,798	880000.01	881999.99	1038000.00	1039999.99	591.87	731.13	-14698069.31	-14687883.13	376,945	84,606	40,195	9,052	01	240	23	2621,2632,2641,2631
880_1040	0.13	2.79	513,900	880000.00	882000.00	1040000.00	1041999.99	591.44	659.67	-14699106.68	-14688763.06	513,898	02	00	00	01	460	13	2631,2641,2632,2651
880_926	0.13	2.79	695,139	880000.00	881999.99	926000.01	928000.00	577.40	700.64	-14193677.53	-13951251.12	513,149	115,436	54,496	12,058	01	1,020	33	1991,2001,2011,2021

0.0 Report on LAS Statistics (By Tile) - continued

TNAME	Point Density	Average GSD	Total Points	X Min	X Max	Y Min	Y Max	Z Min	Z MAX	GPS Min	GPS Max	1st Returns	2nd Returns	3rd Returns	Other Returns	Min Int	Max Int	Mean Int	Flightlines
880_928	0.13	2.79	639,798	880000.00	881999.99	928000.01	929999.99	586.15	697.00	-14193676.65	-13951249.99	514,962	80,940	36,137	7,759	01	139	39	2011,2021,2001,2031
880_930	0.12	2.90	559,792	880000.00	882000.00	930000.00	931999.99	595.65	711.65	-13953973.77	-13951249.10	475,270	51,015	26,298	7,209	01	980	40	2021,2031
880_932	0.07	3.67	299,319	880000.00	882000.00	932000.02	933999.99	609.81	702.60	-14176275.09	-13568258.79	297,560	1,190	473	96	01	85	34	2031,2041,2051
880_934	0.11	2.98	458,133	880000.01	881999.99	934000.00	936000.00	616.40	716.03	-14177509.70	-13568258.64	451,583	4,934	1,463	153	01	5,100	26	2041,2051,2061
880_936	0.12	2.90	488,231	880000.01	881999.99	936000.03	937999.99	606.52	701.90	-14180022.80	-14176268.15	474,701	10,321	2,953	256	01	58	25	2051,2061,2071
880_938	0.13	2.79	547,484	880000.00	881999.99	938000.01	939999.99	602.32	700.42	-14181157.62	-14177501.93	515,332	25,150	6,526	476	01	68	25	2071,2061,2081
880_940	0.13	2.80	549,264	880000.01	881999.99	940000.00	941999.99	596.25	702.23	-14183706.63	-14180015.64	510,052	31,488	7,213	511	01	96	26	2081,2071,2091
880_942	0.12	2.87	498,643	880000.00	881999.99	942000.01	943999.99	608.27	706.12	-14200592.09	-14181149.48	487,193	8,484	2,682	284	01	4,480	25	2091,2101,2081
880_944	0.13	2.82	545,182	880000.00	882000.00	944000.00	946000.00	601.27	705.89	-14204627.68	-14183698.29	504,132	30,813	9,310	927	01	5,020	25	2101,2091,2111,2121
880_946	0.12	2.91	496,035	880000.00	882000.00	946000.01	948000.00	612.40	718.11	-14207133.22	-14200585.81	473,735	15,756	5,753	791	01	58	31	2121,2111,2101,2131
880_948	0.11	3.02	470,674	880000.00	882000.00	948000.01	949999.99	579.77	693.34	-14208282.98	-14204618.75	438,487	25,308	6,394	485	01	5,100	30	2121,2131,2141
880_950	0.12	2.84	629,430	880000.01	882000.00	950000.00	951999.99	569.10	707.04	-14210860.98	-14207124.40	495,633	105,811	25,821	2,165	01	580	22	2141,2131,2151
880_952	0.12	2.94	570,227	880000.01	881999.99	952000.00	954000.00	576.55	701.75	-14368251.80	-14208273.95	461,820	83,577	22,648	2,182	01	4,560	21	2151,2141,2161
880_954	0.12	2.86	554,863	880000.00	881999.98	954000.01	955999.99	597.32	710.23	-14369372.64	-14210852.67	488,724	49,461	15,126	1,552	01	280	24	2151,2161,2173
880_956	0.15	2.55	633,199	880000.00	881999.99	956000.00	958000.00	615.77	693.46	-14380453.90	-14368245.30	614,468	13,060	5,022	649	01	60	26	2161,2173,2182,2183
880_958	0.18	2.35	725,217	880000.00	881999.99	958000.00	960000.00	612.30	665.18	-14380453.93	-14202388.21	724,826	324	66	01	01	57	28	2173,2183,2182,2192
880_960	0.13	2.74	649,509	880000.00	881999.99	960000.01	961999.98	594.77	714.25	-14380453.92	-14202387.76	533,104	84,133	28,315	3,957	01	200	23	2192,2183,2182,2202,2212

0.0 Report on LAS Statistics (By Tile) - continued

TNAME	Point Density	Average GSD	Total Points	X Min	X Max	Y Min	Y Max	Z Min	Z MAX	GPS Min	GPS Max	1st Returns	2nd Returns	3rd Returns	Other Returns	Min Int	Max Int	Mean Int	Flightlines
880_962	0.13	2.78	727,679	880000.00	881999.99	962000.00	964000.00	579.25	716.25	-14208930.72	-14202391.88	516,210	146,420	55,361	9,688	01	500	22	2212,2202,2192,2222
880_964	0.12	2.89	915,279	880000.00	881999.99	964000.00	966000.00	563.82	716.16	-14210088.32	-14206230.30	478,821	272,331	132,199	31,928	01	800	20	2212,2222,2232
880_966	0.12	2.84	1,072,779	880000.00	881999.99	966000.01	968000.00	565.26	727.12	-14213091.48	-14208921.70	495,405	363,464	172,929	40,981	01	860	20	2232,2222,2242
880_968	0.13	2.81	592,613	880000.01	881999.99	968000.01	969999.99	588.02	707.15	-14370124.01	-14210079.07	507,577	55,571	24,439	5,026	01	320	38	2242,2232,2252
880_970	0.12	2.87	484,805	880000.00	882000.00	970000.00	971999.99	620.70	640.81	-14372794.71	-14213082.20	484,778	27	00	00	03	74	42	2242,2252,2262
880_972	0.13	2.78	519,641	880000.00	882000.00	972000.00	974000.00	623.44	662.19	-14373945.02	-14370116.81	519,551	76	14	00	01	83	46	2252,2262,2272
880_974	0.13	2.75	533,938	880000.00	882000.00	974000.01	975999.99	623.49	717.92	-14376591.68	-14372787.65	527,396	4,364	1,872	306	01	102	47	2262,2272,2282
880_976	0.12	2.87	486,786	880000.00	881999.99	976000.00	978000.00	621.22	686.22	-14380486.54	-14373937.45	484,985	1,337	421	43	01	115	55	2272,2292,2282,2302
880_978	0.13	2.81	507,328	880000.00	881999.99	978000.00	980000.00	618.68	668.98	-14528379.87	-14377772.62	507,299	28	01	00	01	107	40	2302,2292,2311
880_980	0.12	2.85	491,636	880000.00	881999.99	980000.02	982000.00	620.22	666.54	-14528379.81	-14380480.26	491,630	06	00	00	01	100	40	2302,2311,2321
880_982	0.12	2.88	481,456	880000.00	881999.99	982000.02	983999.99	616.48	648.21	-14528379.43	-14524752.44	481,456	00	00	00	01	94	44	2321,2311,2331
880_984	0.13	2.82	503,605	880000.00	881999.99	984000.01	986000.00	620.55	644.27	-14525649.19	-14522091.56	503,605	00	00	00	01	91	39	2331,2321,2341
880_986	0.12	2.88	483,391	880000.01	881999.99	986000.01	988000.00	623.93	693.35	-14529145.75	-14522091.54	481,426	1,436	455	74	01	111	33	2341,2331,2351
880_988	0.13	2.79	515,299	880000.00	881999.99	988000.01	989999.99	634.00	661.53	-14529145.64	-14522091.54	515,299	00	00	00	08	64	25	2341,2351,2361
880_990	0.12	2.86	495,520	880000.00	881999.99	990000.00	991999.99	638.02	727.02	-14529145.39	-14525584.79	490,843	3,563	1,016	98	01	3,060	27	2361,2351,2371
880_992	0.12	2.91	486,222	880000.01	882000.00	992000.00	993999.99	651.01	741.81	-14526499.13	-14522791.64	471,331	11,047	3,497	347	01	880	27	2361,2371,2381
880_994	0.12	2.94	469,098	880000.00	882000.00	994000.00	995999.99	673.35	773.25	-14595202.31	-14521920.79	464,043	3,860	1,098	97	01	119	27	2381,2371,2391,2401

0.0 Report on LAS Statistics (By Tile) - continued

TNAME	Point Density	Average GSD	Total Points	X Min	X Max	Y Min	Y Max	Z Min	Z MAX	GPS Min	GPS Max	1st Returns	2nd Returns	3rd Returns	Other Returns	Min Int	Max Int	Mean Int	Flightlines
880_996	0.13	2.80	511,898	880000.00	881999.99	996000.00	997999.99	699.54	760.63	-14598261.00	-14521920.74	511,415	397	79	07	01	141	24	2391,2401,2411
880_998	0.13	2.80	510,438	880000.00	881999.99	998000.01	1000000.00	692.00	702.25	-14599155.31	-14595199.32	510,438	00	00	00	06	55	24	2401,2411,2421
882_1000	0.12	2.94	465,844	882000.02	884000.00	1000000.01	1002000.00	678.55	747.63	-14601763.81	-14598246.63	463,774	1,620	428	22	01	47	23	2421,2411,2431
882_1002	0.13	2.81	579,816	882000.00	884000.00	1002000.01	1003999.99	661.57	757.13	-14602687.65	-14599155.47	505,292	57,583	15,624	1,317	01	760	23	2421,2431,2441
882_1004	0.13	2.80	534,558	882000.00	883999.98	1004000.00	1005999.99	659.81	757.41	-14605337.80	-14601756.70	509,702	20,066	4,516	274	01	124	26	2441,2431,2451
882_1006	0.11	3.04	455,421	882000.01	884000.00	1006000.00	1007999.99	647.00	746.00	-14616250.12	-14602680.71	432,856	18,056	4,196	313	01	1,380	28	2441,2451,2462
882_1008	0.11	3.01	641,011	882000.00	884000.00	1008000.00	1010000.00	627.30	764.79	-14620658.48	-14605329.95	442,102	149,417	45,192	4,300	01	214	21	2451,2462,2471
882_1010	0.13	2.75	561,579	882000.00	884000.00	1010000.00	1011999.99	654.36	766.29	-14624238.02	-14616243.47	527,981	26,517	6,556	525	01	1,520	26	2471,2462,2481,2491
882_1012	0.12	2.89	740,113	882000.00	884000.00	1012000.00	1013999.99	613.82	766.63	-14630464.46	-14620650.71	478,718	198,053	57,777	5,565	01	178	19	2481,2471,2491,2501
882_1014	0.12	2.91	833,230	882000.00	883999.99	1014000.00	1016000.00	594.86	748.07	-14633154.43	-14624231.06	473,202	267,066	82,920	10,042	01	79	18	2501,2491,2511
882_1016	0.09	3.36	525,743	882000.00	884000.00	1016000.01	1018000.00	591.40	724.62	-14634147.79	-14630456.73	355,424	118,509	44,691	7,119	01	1,660	20	2511,2501,2521
882_1018	0.08	3.54	350,229	882000.00	884000.00	1018000.00	1019999.98	591.39	712.84	-14636844.86	-14633147.12	319,867	21,831	7,392	1,139	01	1,380	21	2511,2521,2531
882_1020	0.08	3.45	473,698	882000.01	884000.00	1020000.01	1021999.99	591.76	723.35	-14637847.96	-14634140.36	335,802	91,633	39,023	7,240	01	800	23	2531,2521,2541
882_1022	0.13	2.81	1,014,148	882000.00	883999.99	1022000.01	1023999.99	592.59	745.11	-14640566.92	-14636837.35	506,869	314,232	155,583	37,464	01	680	24	2541,2531,2551
882_1024	0.10	3.14	767,672	882000.00	884000.00	1024000.00	1026000.00	591.65	768.35	-14641557.19	-14637840.25	406,186	228,214	108,429	24,843	01	1,120	23	2541,2551,2561
882_1026	0.08	3.64	341,263	882000.00	884000.00	1026000.01	1027999.99	591.18	732.18	-14682716.90	-14640559.44	301,624	26,334	11,257	2,048	01	340	15	2561,2571,2551,2581
882_1028	0.09	3.42	346,931	882000.00	884000.00	1028000.01	1029999.98	591.27	682.68	-14683602.21	-14641549.42	342,466	3,466	885	114	01	720	22	2571,2581,2561,2591

0.0 Report on LAS Statistics (By Tile) - continued

TNAME	Point Density	Average GSD	Total Points	X Min	X Max	Y Min	Y Max	Z Min	Z MAX	GPS Min	GPS Max	1st Returns	2nd Returns	3rd Returns	Other Returns	Min Int	Max Int	Mean Int	Flightlines
882_1030	0.07	3.69	308,565	882000.00	884000.00	1030000.00	1032000.00	591.74	699.31	-14685315.87	-14682711.31	293,181	10,525	4,187	672	01	1,340	21	2591,2581,2601
882_1032	0.08	3.56	465,776	882000.01	883999.99	1032000.01	1033999.99	591.35	705.53	-14686204.61	-14683594.84	315,391	111,908	34,422	4,055	01	1,140	23	2591,2601,2611
882_1034	0.10	3.16	637,506	882000.00	883999.99	1034000.00	1036000.00	591.89	710.38	-14687883.16	-14685308.46	401,652	176,419	52,336	7,099	01	1,320	25	2601,2611,2621
882_1036	0.11	3.09	725,699	882000.00	884000.00	1036000.01	1037999.99	591.90	730.03	-14688777.50	-14686197.44	418,367	203,485	87,622	16,225	01	141	27	2611,2621,2632
882_1038	0.14	2.72	921,101	882000.00	884000.00	1038000.00	1039999.99	592.59	738.45	-14698062.36	-14687875.98	540,501	255,052	106,081	19,467	01	500	28	2632,2621,2641,2631
882_1040	0.13	2.81	724,375	882000.00	884000.00	1040000.00	1041999.99	591.22	724.32	-14699114.32	-14688770.18	508,274	144,848	60,357	10,896	01	640	20	2631,2641,2632,2651
882_926	0.12	2.91	681,523	882000.00	883999.99	926000.01	928000.00	581.64	718.00	-14193670.03	-13951266.91	471,720	132,144	63,355	14,304	01	860	29	2001,1991,2011,2021
882_928	0.13	2.73	672,465	882000.00	883999.99	928000.01	930000.00	589.27	706.65	-14193669.30	-13951257.98	536,122	84,133	42,597	9,613	01	94	36	2021,2011,2001,2031
882_930	0.12	2.88	581,861	882000.00	884000.00	930000.01	932000.00	597.00	706.42	-14193665.27	-13951257.10	482,152	57,662	32,159	9,888	01	880	36	2021,2031,2011
882_932	0.08	3.61	339,665	882000.01	883999.99	932000.02	933999.99	604.35	696.77	-14176268.05	-13568265.90	306,866	21,696	9,109	1,994	01	155	32	2031,2041,2051
882_934	0.12	2.92	469,844	882000.00	883999.99	934000.01	935999.99	622.75	714.48	-14177516.99	-13568265.79	468,918	885	40	01	01	53	27	2051,2041,2061
882_936	0.12	2.87	490,027	882000.01	883999.99	936000.01	938000.00	626.24	700.58	-14180016.17	-14176261.09	486,395	2,844	734	54	01	49	25	2051,2061,2071
882_938	0.12	2.92	477,041	882000.00	883999.99	938000.00	939999.99	612.22	710.95	-14181165.76	-14177509.02	467,917	7,429	1,600	95	01	940	26	2071,2061,2081
882_940	0.12	2.84	498,927	882000.00	883999.99	940000.00	942000.00	613.52	687.07	-14183699.31	-14180009.20	497,373	1,341	202	11	01	145	27	2071,2081,2091
882_942	0.12	2.86	488,166	882000.00	884000.00	942000.00	944000.00	617.71	661.93	-14200599.62	-14181157.54	488,142	24	00	00	01	210	26	2091,2081,2101
882_944	0.13	2.82	513,456	882000.00	884000.00	944000.01	946000.00	610.36	705.43	-14204635.47	-14183692.00	503,214	7,823	2,228	191	01	1,820	24	2101,2091,2111,2121
882_946	0.12	2.86	493,523	882000.00	884000.00	946000.01	947999.99	610.08	708.01	-14207126.13	-14203494.95	488,133	4,017	1,240	133	01	103	27	2121,2111,2131

0.0 Report on LAS Statistics (By Tile) - continued

TNAME	Point Density	Average GSD	Total Points	X Min	X Max	Y Min	Y Max	Z Min	Z MAX	GPS Min	GPS Max	1st Returns	2nd Returns	3rd Returns	Other Returns	Min Int	Max Int	Mean Int	Flightlines
882_948	0.12	2.88	482,553	882000.00	883999.99	948000.00	950000.00	610.08	669.49	-14208290.96	-14204626.25	482,282	250	21	00	01	69	28	2121,2131,2141
882_950	0.13	2.83	501,462	882000.00	883999.98	950000.01	952000.00	611.45	736.54	-14210854.18	-14207117.74	500,702	617	137	06	01	62	31	2131,2141,2151
882_952	0.12	2.88	639,147	882000.00	883999.99	952000.00	954000.00	583.39	730.83	-14368245.15	-14208281.46	480,956	120,224	34,741	3,226	01	1,180	21	2141,2151,2161
882_954	0.13	2.75	568,504	882000.00	884000.00	954000.01	955999.99	591.55	710.44	-14369380.46	-14210845.96	530,185	28,790	8,619	910	01	1,380	29	2161,2151,2173
882_956	0.17	2.46	667,935	882000.00	884000.00	956000.00	957999.99	621.18	710.52	-14380446.93	-14368238.30	659,913	5,880	1,920	222	01	59	30	2173,2161,2182,2183
882_958	0.18	2.37	728,456	882000.00	884000.00	958000.00	960000.00	621.65	698.25	-14380446.87	-14202396.30	715,140	9,614	3,286	416	01	57	22	2183,2173,2192,2182
882_960	0.13	2.77	531,222	882000.00	883999.99	960000.01	961999.99	612.33	691.26	-14380446.78	-14202395.55	522,629	6,340	1,997	256	01	69	27	2202,2192,2182,2183,2212
882_962	0.13	2.80	667,572	882000.00	884000.00	962000.00	964000.00	578.99	718.62	-14208923.49	-14205058.20	510,969	110,194	39,786	6,623	01	77	24	2202,2212,2222
882_964	0.13	2.80	969,513	882000.00	884000.00	964000.01	966000.00	569.68	714.74	-14210096.16	-14206238.48	508,795	297,604	134,865	28,249	01	120	20	2222,2212,2232
882_966	0.12	2.84	838,926	882000.00	884000.00	966000.01	968000.00	568.69	721.35	-14213084.11	-14208914.30	496,195	211,266	104,404	27,061	01	640	29	2232,2222,2242
882_968	0.14	2.68	1,052,460	882000.00	884000.00	968000.00	969999.99	570.52	713.57	-14370132.07	-14210086.53	555,571	315,554	147,704	33,631	01	166	21	2232,2242,2252
882_970	0.14	2.72	617,223	882000.01	884000.00	970000.00	971999.99	598.81	705.59	-14372787.61	-14213074.83	539,166	51,787	21,711	4,559	01	1,420	37	2252,2242,2262
882_972	0.12	2.90	512,269	882000.01	884000.00	972000.00	974000.00	610.73	723.18	-14373952.42	-14370124.14	474,646	22,458	11,571	3,594	01	87	41	2262,2252,2272
882_974	0.12	2.85	492,304	882000.00	883999.99	974000.00	976000.00	587.55	629.72	-14376584.61	-14372780.39	492,303	01	00	00	01	168	47	2262,2272,2282
882_976	0.12	2.91	474,078	882000.01	884000.00	976000.01	977999.98	618.83	631.89	-14377787.13	-14373944.91	474,077	01	00	00	01	141	55	2272,2282,2292
882_978	0.12	2.86	493,078	882000.00	883999.99	978000.00	980000.00	614.89	680.10	-14528372.26	-14376576.91	490,391	2,063	540	84	01	136	48	2292,2302,2282,2311
882_980	0.14	2.70	549,362	882000.00	884000.00	980000.01	981999.99	610.86	670.89	-14528372.18	-14380473.00	549,023	280	54	05	01	97	42	2311,2302,2321

0.0 Report on LAS Statistics (By Tile) - continued

TNAME	Point Density	Average GSD	Total Points	X Min	X Max	Y Min	Y Max	Z Min	Z MAX	GPS Min	GPS Max	1st Returns	2nd Returns	3rd Returns	Other Returns	Min Int	Max Int	Mean Int	Flightlines
882_982	0.13	2.76	526,077	882000.00	883999.99	982000.01	983999.99	613.15	634.34	-14528371.73	-14524744.51	526,074	03	00	00	01	96	51	2321,2311,2331
882_984	0.13	2.77	520,188	882000.00	883999.99	984000.01	986000.00	619.77	640.73	-14525656.69	-14522098.85	520,187	01	00	00	01	100	45	2321,2331,2341
882_986	0.14	2.70	549,727	882000.00	883999.99	986000.01	988000.00	628.18	655.25	-14529138.32	-14522098.75	549,726	01	00	00	01	74	36	2341,2331,2351
882_988	0.14	2.70	550,908	882000.00	883999.99	988000.01	989999.99	641.15	701.09	-14529138.26	-14522098.72	547,090	3,267	531	20	01	57	27	2341,2351,2361
882_990	0.12	2.86	503,944	882000.00	884000.00	990000.00	992000.00	657.27	742.06	-14529138.16	-14525577.66	488,208	13,498	2,151	87	01	1,400	25	2351,2361,2371
882_992	0.12	2.85	501,077	882000.01	884000.00	992000.00	993999.99	659.99	761.38	-14526507.02	-14522798.71	493,989	5,339	1,602	147	01	72	28	2361,2371,2381
882_994	0.12	2.91	473,540	882000.00	883999.99	994000.00	996000.00	681.33	712.77	-14525584.54	-14521913.09	473,540	00	00	00	04	54	27	2371,2381,2391
882_996	0.13	2.83	498,903	882000.00	883999.98	996000.00	998000.00	697.54	745.38	-14598253.71	-14521913.26	498,713	180	10	00	01	1,840	26	2401,2391,2411
882_998	0.13	2.83	500,199	882000.01	884000.00	998000.00	1000000.00	692.23	705.80	-14599162.09	-14595206.61	500,199	00	00	00	10	54	28	2401,2411,2421
884_1000	0.12	2.90	475,512	884000.01	885999.99	1000000.01	1002000.00	684.49	692.78	-14601756.51	-14598239.46	475,511	01	00	00	11	43	25	2411,2421,2431
884_1002	0.13	2.78	525,890	884000.02	886000.00	1002000.01	1004000.00	674.07	747.93	-14602694.80	-14599162.27	517,746	6,244	1,780	120	01	1,120	24	2421,2431,2441
884_1004	0.12	2.84	497,502	884000.00	886000.00	1004000.01	1006000.00	685.20	743.94	-14605330.14	-14601749.22	497,232	206	57	07	01	54	28	2431,2441,2451
884_1006	0.12	2.89	483,646	884000.01	885999.99	1006000.00	1007999.99	653.46	737.84	-14616256.96	-14602687.86	479,235	3,541	801	69	01	63	28	2441,2451,2462
884_1008	0.12	2.90	627,798	884000.00	885999.99	1008000.00	1010000.00	639.90	763.17	-14620651.10	-14605322.66	475,109	115,850	33,919	2,920	01	780	21	2462,2451,2471
884_1010	0.12	2.84	572,391	884000.01	886000.00	1010000.00	1011999.99	646.24	756.74	-14624230.27	-14616249.56	495,811	58,842	16,247	1,491	01	1,060	25	2471,2462,2481,2491
884_1012	0.12	2.88	722,267	884000.00	886000.00	1012000.00	1013999.99	615.65	767.35	-14630471.87	-14620647.91	483,398	182,431	51,822	4,616	01	138	20	2491,2481,2471,2501
884_1014	0.12	2.87	797,157	884000.00	885999.99	1014000.00	1016000.00	593.02	749.28	-14633147.14	-14624222.79	486,902	221,991	77,135	11,129	01	154	19	2491,2501,2511

0.0 Report on LAS Statistics (By Tile) - continued

TNAME	Point Density	Average GSD	Total Points	X Min	X Max	Y Min	Y Max	Z Min	Z MAX	GPS Min	GPS Max	1st Returns	2nd Returns	3rd Returns	Other Returns	Min Int	Max Int	Mean Int	Flightlines
884_1016	0.11	3.03	797,679	884000.00	885999.98	1016000.01	1018000.00	591.85	754.60	-14634155.02	-14630464.02	434,668	241,214	102,257	19,540	01	140	19	2501,2511,2521
884_1018	0.12	2.87	826,720	884000.01	886000.00	1018000.01	1019999.99	591.82	733.87	-14636837.57	-14633140.12	485,004	238,301	88,881	14,534	01	480	25	2511,2521,2531
884_1020	0.09	3.38	453,187	884000.03	886000.00	1020000.00	1021999.99	591.52	724.40	-14637855.28	-14634147.60	349,802	70,991	27,947	4,447	01	1,080	22	2521,2531,2541
884_1022	0.12	2.87	908,569	884000.00	886000.00	1022000.01	1023999.99	591.83	743.85	-14640559.68	-14636830.04	485,783	259,775	130,660	32,351	01	380	23	2531,2541,2551
884_1024	0.12	2.92	659,304	884000.00	886000.00	1024000.00	1026000.00	597.15	737.14	-14641564.85	-14637847.54	468,653	130,296	50,936	9,419	01	1,020	37	2541,2551,2561
884_1026	0.11	2.96	752,225	884000.01	886000.00	1026000.01	1027999.99	591.77	735.16	-14682709.90	-14640551.89	456,918	203,225	78,706	13,376	01	220	25	2551,2561,2571,2581
884_1028	0.12	2.89	847,976	884000.01	885999.99	1028000.00	1030000.00	591.52	739.94	-14683609.56	-14641557.43	479,497	256,275	96,405	15,799	01	1,080	21	2571,2581,2561,2591
884_1030	0.10	3.19	714,473	884000.01	886000.00	1030000.01	1032000.00	592.01	729.93	-14685308.42	-14682703.96	393,030	218,964	87,157	15,322	01	540	20	2581,2591,2601
884_1032	0.12	2.90	781,808	884000.00	885999.99	1032000.00	1033999.99	592.52	732.81	-14686211.87	-14683602.13	477,217	209,469	80,928	14,194	01	81	26	2601,2591,2611
884_1034	0.10	3.12	684,213	884000.00	885999.99	1034000.00	1035999.98	591.61	725.84	-14687876.03	-14685301.25	409,945	184,325	75,115	14,828	01	300	25	2601,2611,2621
884_1036	0.12	2.94	945,318	884000.00	886000.00	1036000.00	1037999.99	592.36	742.79	-14688784.59	-14686204.68	463,980	303,923	143,356	34,059	01	125	26	2621,2611,2632
884_1038	0.12	2.88	739,336	884000.01	885999.99	1038000.00	1039999.99	612.57	727.35	-14698055.32	-14687868.83	482,536	171,925	72,077	12,798	01	145	29	2621,2632,2641
884_1040	0.12	2.88	822,477	884000.00	886000.00	1040000.00	1041999.99	592.34	733.22	-14699122.06	-14688777.33	483,922	235,792	88,054	14,709	01	680	23	2641,2632,2651
884_926	0.12	2.85	590,758	884000.00	885999.99	926000.00	928000.00	583.77	697.40	-14193662.40	-13951267.15	491,941	64,150	28,593	6,074	01	800	33	2001,1991,2011,2021
884_928	0.13	2.76	733,026	884000.00	885999.99	928000.00	930000.00	584.30	706.74	-14193661.51	-13951266.02	526,476	134,162	59,357	13,031	01	1,080	31	2011,2021,2001,2031
884_930	0.12	2.92	526,683	884000.00	886000.00	930000.01	932000.00	602.39	707.83	-14193658.09	-13951265.07	469,527	33,668	18,438	5,050	01	102	43	2031,2021,2011
884_932	0.08	3.56	330,399	884000.00	886000.00	932000.01	934000.00	605.87	700.59	-14176261.19	-13568273.04	316,415	9,265	3,935	784	01	92	34	2031,2041,2051

0.0 Report on LAS Statistics (By Tile) - continued

TNAME	Point Density	Average GSD	Total Points	X Min	X Max	Y Min	Y Max	Z Min	Z MAX	GPS Min	GPS Max	1st Returns	2nd Returns	3rd Returns	Other Returns	Min Int	Max Int	Mean Int	Flightlines
884_934	0.12	2.86	489,278	884000.00	885999.99	934000.00	936000.00	625.80	703.88	-14177524.28	-13568272.96	488,884	379	15	00	01	92	26	2051,2041,2061
884_936	0.13	2.79	514,610	884000.00	885999.99	936000.01	937999.99	624.49	712.62	-14180009.36	-14176254.20	514,295	310	05	00	01	64	27	2061,2051,2071
884_938	0.12	2.91	473,476	884000.00	886000.00	938000.00	939999.99	628.73	681.47	-14181172.71	-14177516.37	472,345	983	143	05	01	62	24	2071,2061,2081
884_940	0.11	2.98	449,957	884000.00	886000.00	940000.00	942000.00	626.40	634.27	-14183692.11	-14180001.43	449,957	00	00	00	02	55	25	2081,2071,2091
884_942	0.13	2.80	512,073	884000.01	885999.99	942000.02	944000.00	627.07	634.58	-14200607.94	-14181165.23	512,072	01	00	00	09	48	24	2091,2081,2101
884_944	0.13	2.74	548,981	884000.00	885999.99	944000.01	946000.00	620.01	710.18	-14204642.76	-14183684.88	533,691	11,714	3,300	276	01	111	26	2101,2111,2091,2121
884_946	0.13	2.82	513,301	884000.01	885999.97	946000.01	948000.00	619.21	708.68	-14207119.19	-14200599.37	502,497	8,136	2,427	241	01	220	28	2111,2121,2101,2131
884_948	0.12	2.93	466,711	884000.00	886000.00	948000.00	950000.00	620.37	684.75	-14208298.67	-14204633.77	465,405	1,051	243	12	01	60	27	2121,2131,2141
884_950	0.12	2.87	515,374	884000.00	886000.00	950000.00	951999.99	612.32	709.45	-14210847.40	-14207111.02	485,456	21,848	7,290	780	01	57	24	2141,2131,2151
884_952	0.11	2.99	500,925	884000.00	886000.00	952000.01	953999.99	589.40	712.98	-14368238.66	-14208289.32	446,149	41,275	12,203	1,298	01	4,860	29	2141,2151,2161
884_954	0.12	2.89	568,870	884000.00	886000.00	954000.00	956000.00	589.45	717.95	-14369387.42	-14210839.15	479,794	66,136	20,576	2,364	01	2,520	25	2161,2151,2173
884_956	0.16	2.51	653,842	884000.01	885999.99	956000.00	957999.99	615.75	711.66	-14380439.99	-14368231.52	637,256	11,339	4,572	675	01	780	26	2173,2161,2182,2183
884_958	0.18	2.38	707,525	884000.00	885999.99	958000.00	960000.00	628.00	661.71	-14380439.91	-14202404.33	707,482	43	00	00	01	58	23	2173,2183,2182,2192
884_960	0.13	2.73	546,220	884000.00	886000.00	960000.01	961999.99	615.25	718.16	-14380439.77	-14202403.49	536,226	8,139	1,701	154	01	101	26	2202,2182,2192,2183,2212
884_962	0.13	2.76	697,888	884000.01	886000.00	962000.00	964000.00	595.39	730.53	-14208916.00	-14202408.37	524,710	122,247	44,150	6,781	01	81	22	2212,2202,2192,2222
884_964	0.13	2.81	755,901	884000.01	885999.99	964000.01	966000.00	593.22	751.87	-14210103.87	-14206246.63	508,288	162,441	70,745	14,427	01	5,100	25	2222,2212,2232
884_966	0.12	2.87	979,398	884000.01	886000.00	966000.01	967999.99	571.33	729.47	-14213076.73	-14208907.07	485,616	299,363	153,947	40,472	01	420	23	2222,2232,2242

0.0 Report on LAS Statistics (By Tile) - continued

TNAME	Point Density	Average GSD	Total Points	X Min	X Max	Y Min	Y Max	Z Min	Z MAX	GPS Min	GPS Max	1st Returns	2nd Returns	3rd Returns	Other Returns	Min Int	Max Int	Mean Int	Flightlines
884_968	0.13	2.76	864,134	884000.00	886000.00	968000.00	969999.99	571.32	716.43	-14370138.99	-14210094.39	526,269	222,362	95,656	19,847	01	87	24	2232,2242,2252
884_970	0.12	2.85	610,115	884000.00	885999.99	970000.00	971999.99	600.33	722.22	-14372780.41	-14213067.48	492,968	76,376	33,586	7,185	01	205	33	2252,2242,2262
884_972	0.12	2.86	507,515	884000.01	885999.99	972000.00	974000.00	610.27	722.58	-14373959.54	-14370132.28	489,430	10,854	5,505	1,726	01	98	39	2262,2252,2272
884_974	0.12	2.94	463,562	884000.00	885999.99	974000.00	976000.00	618.15	626.38	-14376577.44	-14372773.05	463,562	00	00	00	02	97	43	2262,2272,2282
884_976	0.11	3.00	443,293	884000.00	886000.00	976000.00	977999.99	619.51	631.45	-14380466.96	-14373952.20	443,293	00	00	00	14	96	47	2282,2272,2292,2302
884_978	0.13	2.83	503,214	884000.01	885999.99	978000.01	979999.99	615.43	697.39	-14528363.86	-14376570.16	500,881	1,756	472	105	01	132	40	2282,2292,2302,2311
884_980	0.13	2.80	529,722	884000.00	886000.00	980000.01	982000.00	607.59	698.31	-14528363.86	-14380465.91	512,005	12,222	4,511	984	01	1,500	48	2302,2311,2321
884_982	0.13	2.83	499,913	884000.00	885999.99	982000.00	984000.00	619.77	644.48	-14528363.39	-14524737.31	499,899	14	00	00	03	95	48	2311,2321,2331
884_984	0.12	2.90	478,139	884000.00	886000.00	984000.00	986000.00	626.93	694.93	-14525664.42	-14522107.22	477,165	836	131	07	01	1,280	41	2321,2331,2341
884_986	0.13	2.82	504,968	884000.00	886000.00	986000.01	988000.00	635.27	710.53	-14529131.03	-14522107.18	504,596	297	69	06	01	157	36	2341,2331,2351
884_988	0.13	2.79	520,507	884000.01	885999.99	988000.01	989999.99	648.00	728.91	-14529130.97	-14522107.15	515,853	3,967	659	28	01	74	28	2341,2351,2361
884_990	0.12	2.85	491,618	884000.01	885999.99	990000.00	991999.98	657.97	700.31	-14529130.84	-14525570.29	491,618	00	00	00	02	214	27	2351,2361,2371
884_992	0.13	2.77	523,079	884000.01	886000.00	992000.00	993999.99	689.68	725.17	-14526514.23	-14521906.49	523,052	27	00	00	01	50	25	2361,2371,2381,2391
884_994	0.12	2.93	467,533	884000.00	885999.99	994000.00	995999.99	694.77	726.85	-14595220.81	-14521905.90	467,532	01	00	00	01	46	25	2371,2381,2391,2401
884_996	0.12	2.92	469,204	884000.01	885999.99	996000.00	998000.00	694.50	730.26	-14598246.54	-14521905.39	469,182	21	01	00	01	63	27	2391,2401,2411
884_998	0.12	2.92	470,834	884000.01	885999.99	998000.00	1000000.00	688.11	699.30	-14599168.86	-14595213.67	470,834	00	00	00	11	53	28	2411,2401,2421
886_1000	0.12	2.87	487,452	886000.00	887999.99	1000000.01	1002000.00	683.85	691.16	-14601749.06	-14598232.19	487,452	00	00	00	08	47	26	2411,2421,2431

0.0 Report on LAS Statistics (By Tile) - continued

TNAME	Point Density	Average GSD	Total Points	X Min	X Max	Y Min	Y Max	Z Min	Z MAX	GPS Min	GPS Max	1st Returns	2nd Returns	3rd Returns	Other Returns	Min Int	Max Int	Mean Int	Flightlines
886_1002	0.13	2.79	513,649	886000.00	887999.99	1002000.04	1004000.00	684.80	693.55	-14602701.95	-14599169.08	513,649	00	00	00	05	49	26	2431,2421,2441
886_1004	0.12	2.86	489,875	886000.01	888000.00	1004000.01	1006000.00	684.29	697.77	-14605322.88	-14601741.83	489,875	00	00	00	11	53	28	2431,2441,2451
886_1006	0.13	2.83	549,743	886000.00	888000.00	1006000.01	1007999.99	654.13	756.06	-14616263.50	-14602695.01	500,963	38,194	9,837	749	01	63	26	2441,2451,2462
886_1008	0.12	2.89	499,764	886000.00	887999.99	1008000.00	1009999.99	653.39	759.56	-14621626.99	-14605315.20	477,896	17,407	4,161	300	01	260	26	2451,2462,2471,2481
886_1010	0.12	2.87	537,171	886000.01	888000.00	1010000.00	1011999.99	630.70	750.96	-14624223.41	-14620635.71	487,461	38,742	10,157	811	01	4,820	27	2481,2471,2491
886_1012	0.11	2.97	765,343	886000.01	888000.00	1012000.00	1013999.99	604.34	748.44	-14630479.13	-14620635.94	455,092	233,476	69,764	7,011	01	166	18	2491,2481,2471,2501
886_1014	0.12	2.87	859,768	886000.00	887999.99	1014000.00	1016000.00	596.32	737.44	-14633140.03	-14624215.68	486,992	263,511	94,995	14,270	01	560	19	2501,2491,2511
886_1016	0.12	2.92	719,402	886000.00	887999.99	1016000.01	1018000.00	607.93	762.77	-14634162.31	-14630471.39	470,124	170,505	66,912	11,861	01	77	26	2511,2501,2521
886_1018	0.12	2.90	784,565	886000.00	887999.99	1018000.01	1019999.99	601.99	735.90	-14636830.20	-14633133.00	474,753	212,458	82,766	14,588	01	980	27	2521,2511,2531
886_1020	0.13	2.81	800,071	886000.01	888000.00	1020000.00	1021999.99	591.99	740.60	-14637862.54	-14634154.80	508,556	187,832	84,388	19,295	01	137	29	2521,2531,2541
886_1022	0.12	2.92	629,631	886000.01	888000.00	1022000.00	1023999.99	591.50	721.05	-14640552.22	-14636822.72	468,827	107,887	44,355	8,562	01	500	30	2541,2531,2551
886_1024	0.12	2.89	882,305	886000.01	887999.99	1024000.00	1026000.00	598.38	742.73	-14641572.17	-14637854.89	479,062	273,681	109,011	20,551	01	104	27	2551,2541,2561
886_1026	0.12	2.87	717,440	886000.01	888000.00	1026000.01	1028000.00	611.77	718.41	-14682704.10	-14640544.34	485,340	174,809	51,196	6,095	01	240	27	2561,2551,2571,2581
886_1028	0.13	2.80	626,859	886000.00	887999.99	1028000.00	1030000.00	604.57	727.00	-14683616.82	-14641564.35	509,499	87,324	26,747	3,289	01	1,840	31	2581,2561,2571,2591
886_1030	0.12	2.85	660,179	886000.00	887999.99	1030000.00	1031999.99	602.08	721.43	-14685301.33	-14682696.56	494,319	122,458	38,276	5,126	01	73	28	2591,2581,2601
886_1032	0.12	2.87	641,684	886000.00	888000.00	1032000.00	1033999.99	599.15	726.53	-14686219.15	-14683609.51	485,473	115,302	35,715	5,194	01	4,740	32	2601,2591,2611
886_1034	0.12	2.90	698,024	886000.00	888000.00	1034000.00	1036000.00	594.22	724.54	-14687868.82	-14685293.92	475,564	153,232	58,412	10,816	01	620	28	2611,2601,2621

0.0 Report on LAS Statistics (By Tile) - continued

TNAME	Point Density	Average GSD	Total Points	X Min	X Max	Y Min	Y Max	Z Min	Z MAX	GPS Min	GPS Max	1st Returns	2nd Returns	3rd Returns	Other Returns	Min Int	Max Int	Mean Int	Flightlines
886_1036	0.12	2.88	607,500	886000.01	888000.00	1036000.00	1037999.99	611.27	715.63	-14688791.68	-14686211.98	480,888	92,246	30,271	4,095	01	340	40	2611,2621,2632
886_1038	0.12	2.90	481,476	886000.00	887999.98	1038000.00	1039999.99	635.70	725.40	-14698048.28	-14687861.59	474,411	4,784	1,948	333	01	680	43	2621,2632,2641
886_1040	0.13	2.81	738,321	886000.01	887999.99	1040000.00	1041999.99	595.09	827.20	-14699130.01	-14688784.60	506,223	165,976	57,757	8,365	01	300	29	2632,2641,2651
886_926	0.13	2.82	608,504	886000.00	888000.00	926000.00	927999.99	594.99	714.59	-14193654.96	-13951275.18	501,897	66,889	32,419	7,299	01	440	35	1991,2001,2011,2021
886_928	0.13	2.76	652,884	886000.00	887999.99	928000.00	930000.00	585.71	700.26	-14193654.16	-13951273.95	525,399	78,391	38,892	10,202	01	660	37	2021,2011,2001,2031
886_930	0.12	2.91	500,218	886000.01	888000.00	930000.01	931999.99	590.37	707.19	-14193651.74	-13951273.05	473,241	17,208	7,840	1,929	01	157	46	2031,2021,2011
886_932	0.08	3.54	341,816	886000.01	887999.99	932000.01	934000.00	615.21	700.41	-14176254.13	-13568280.36	318,541	16,312	6,009	954	01	1,360	31	2031,2041,2051
886_934	0.12	2.89	481,253	886000.00	888000.00	934000.00	935999.99	617.97	695.66	-14177531.68	-13568280.28	479,519	1,428	289	17	01	500	26	2041,2051,2061
886_936	0.12	2.87	485,915	886000.00	887999.99	936000.02	937999.99	623.51	712.65	-14180002.19	-14176247.37	484,857	957	98	03	01	53	25	2051,2061,2071
886_938	0.12	2.89	478,938	886000.00	888000.00	938000.01	939999.99	630.24	673.91	-14181180.08	-14177523.69	478,729	174	34	01	01	200	24	2071,2061,2081
886_940	0.12	2.84	496,263	886000.01	888000.00	940000.00	941999.99	630.30	663.03	-14200615.91	-14179994.74	496,246	17	00	00	02	55	25	2081,2071,2091,2101
886_942	0.13	2.75	528,645	886000.01	888000.00	942000.00	944000.00	629.26	717.34	-14200615.83	-14181171.95	527,885	750	10	00	01	440	24	2091,2081,2101
886_944	0.12	2.94	466,029	886000.01	888000.00	944000.01	946000.00	626.74	711.06	-14204650.29	-14183677.62	462,758	2,499	718	54	01	720	23	2101,2091,2111,2121
886_946	0.13	2.80	512,783	886000.00	888000.00	946000.01	948000.00	623.22	687.05	-14207112.53	-14203481.29	510,915	1,567	281	20	01	136	26	2121,2111,2131
886_948	0.12	2.95	459,728	886000.00	887999.99	948000.02	949999.99	624.40	664.10	-14208306.41	-14204641.33	459,708	20	00	00	01	66	24	2121,2131,2141
886_950	0.12	2.90	551,040	886000.00	887999.99	950000.00	951999.98	608.00	706.10	-14210840.68	-14207104.25	476,702	56,735	16,210	1,393	01	67	23	2131,2141,2151
886_952	0.12	2.91	527,743	886000.01	887999.98	952000.00	953999.99	601.71	704.64	-14368231.74	-14208297.26	473,354	43,577	10,107	705	01	5,100	25	2141,2151,2161

0.0 Report on LAS Statistics (By Tile) - continued

TNAME	Point Density	Average GSD	Total Points	X Min	X Max	Y Min	Y Max	Z Min	Z MAX	GPS Min	GPS Max	1st Returns	2nd Returns	3rd Returns	Other Returns	Min Int	Max Int	Mean Int	Flightlines
886_954	0.12	2.89	540,477	886000.01	887999.99	954000.00	955999.99	597.15	706.67	-14369394.44	-14210832.41	478,550	47,414	13,281	1,232	01	5,100	26	2151,2161,2173
886_956	0.15	2.57	623,900	886000.00	887999.99	956000.01	957999.99	605.08	704.91	-14380433.04	-14368224.55	607,039	12,966	3,522	373	01	88	30	2161,2173,2182,2183
886_958	0.18	2.34	734,143	886000.00	887999.99	958000.00	960000.00	623.40	708.72	-14380432.98	-14202411.94	731,401	2,048	623	71	01	720	29	2173,2183,2182,2192
886_960	0.13	2.76	529,326	886000.01	888000.00	960000.01	961999.98	627.77	699.36	-14380432.85	-14202411.28	526,057	2,654	573	42	01	400	26	2192,2182,2183,2202,2212
886_962	0.13	2.76	526,699	886000.01	888000.00	962000.00	963999.99	628.70	663.90	-14208908.77	-14205043.37	526,699	00	00	00	12	61	29	2212,2202,2222
886_964	0.13	2.78	595,665	886000.00	888000.00	964000.00	966000.00	596.77	708.08	-14210111.79	-14206254.36	517,733	49,821	22,920	5,191	01	740	35	2212,2222,2232
886_966	0.12	2.85	852,837	886000.00	888000.00	966000.01	968000.00	574.80	714.23	-14213069.36	-14208899.89	492,129	220,273	111,910	28,525	01	1,180	26	2222,2232,2242
886_968	0.13	2.77	1,076,865	886000.00	888000.00	968000.00	969999.99	576.40	711.95	-14370146.54	-14210102.17	522,202	351,160	163,876	39,627	01	129	18	2242,2232,2252
886_970	0.13	2.73	613,422	886000.00	888000.00	970000.00	971999.99	598.68	713.99	-14372773.04	-14213060.02	536,404	56,350	17,822	2,846	01	640	34	2242,2252,2262
886_972	0.12	2.84	571,027	886000.00	887999.99	972000.00	974000.00	589.69	709.06	-14373966.88	-14370138.97	496,072	52,613	19,054	3,288	01	132	36	2262,2252,2272
886_974	0.12	2.95	577,018	886000.00	887999.99	974000.01	975999.99	590.20	712.42	-14376570.26	-14372765.55	459,840	79,524	30,893	6,761	01	118	39	2262,2272,2282
886_976	0.12	2.86	680,398	886000.01	888000.00	976000.00	978000.00	594.27	707.86	-14380465.87	-14373959.58	488,774	118,875	58,469	14,280	01	118	36	2272,2282,2292,2302
886_978	0.12	2.84	549,744	886000.00	888000.00	978000.01	979999.99	600.84	697.81	-14528356.65	-14376563.30	494,533	37,210	14,778	3,223	01	300	40	2302,2292,2282,2311
886_980	0.12	2.90	519,236	886000.00	888000.00	980000.01	982000.00	606.70	704.90	-14528356.60	-14380458.59	476,642	27,314	12,400	2,880	01	95	40	2302,2311,2321
886_982	0.13	2.79	512,430	886000.01	888000.00	982000.01	983999.99	621.39	648.22	-14528356.26	-14524730.25	512,427	03	00	00	01	94	50	2321,2311,2331
886_984	0.12	2.88	483,280	886000.00	888000.00	984000.00	986000.00	631.11	679.01	-14525672.23	-14522114.80	483,279	01	00	00	01	90	46	2321,2331,2341
886_986	0.12	2.86	489,998	886000.00	887999.98	986000.01	988000.00	657.79	736.74	-14529123.91	-14522114.75	487,881	1,579	471	67	01	90	36	2331,2341,2351

0.0 Report on LAS Statistics (By Tile) - continued

TNAME	Point Density	Average GSD	Total Points	X Min	X Max	Y Min	Y Max	Z Min	Z MAX	GPS Min	GPS Max	1st Returns	2nd Returns	3rd Returns	Other Returns	Min Int	Max Int	Mean Int	Flightlines
886_988	0.13	2.79	514,608	886000.00	888000.00	988000.01	989999.99	669.87	689.17	-14529123.79	-14522114.76	514,608	00	00	00	08	61	30	2341,2351,2361
886_990	0.12	2.90	475,741	886000.00	888000.00	990000.00	991999.99	666.19	716.36	-14529123.49	-14525562.96	475,573	140	27	01	01	56	24	2351,2361,2371
886_992	0.12	2.83	498,743	886000.00	888000.00	992000.00	993999.98	680.43	725.74	-14526521.55	-14521905.23	497,873	783	87	00	01	52	25	2371,2381,2361,2391
886_994	0.13	2.83	501,623	886000.00	888000.00	994000.00	995999.99	689.17	744.89	-14595227.98	-14521898.49	500,947	549	121	06	01	45	24	2371,2391,2381,2401
886_996	0.12	2.86	489,530	886000.00	888000.00	996000.00	998000.00	686.78	753.59	-14598239.42	-14521898.19	488,114	1,178	227	11	01	440	26	2391,2401,2411
886_998	0.11	2.96	457,339	886000.01	887999.99	998000.01	1000000.00	676.05	740.90	-14599176.04	-14595220.73	455,710	1,327	286	16	01	52	26	2401,2411,2421
888_1000	0.12	2.88	484,977	888000.01	890000.00	1000000.00	1002000.00	670.86	752.58	-14601741.75	-14598224.74	483,562	1,208	191	16	01	67	25	2411,2421,2431
888_1002	0.13	2.80	510,510	888000.00	890000.00	1002000.01	1004000.00	684.05	720.02	-14602709.26	-14599176.11	510,452	52	06	00	01	51	26	2421,2431,2441
888_1004	0.13	2.82	501,590	888000.01	890000.00	1004000.01	1006000.00	684.75	721.47	-14605315.45	-14601734.64	501,472	118	00	00	01	60	27	2431,2441,2451
888_1006	0.13	2.78	538,994	888000.01	890000.00	1006000.01	1007999.99	665.20	752.03	-14616270.14	-14602702.07	515,971	18,481	4,195	347	01	212	26	2451,2441,2462
888_1008	0.12	2.86	494,310	888000.00	890000.00	1008000.00	1010000.00	665.71	751.18	-14621633.62	-14605307.82	488,395	4,678	1,170	67	01	104	31	2462,2451,2471,2481
888_1010	0.12	2.85	716,531	888000.02	889999.99	1010000.01	1011999.99	623.88	766.31	-14624216.64	-14620627.93	492,864	170,563	48,826	4,278	01	5,100	20	2481,2471,2491
888_1012	0.12	2.93	572,712	888000.01	889999.99	1012000.00	1013999.98	623.00	754.53	-14630486.39	-14620629.10	465,026	80,852	24,291	2,543	01	600	25	2491,2481,2471,2501
888_1014	0.13	2.81	903,348	888000.00	890000.00	1014000.00	1015999.99	603.24	748.81	-14633133.11	-14624208.24	508,294	282,412	98,269	14,373	01	760	20	2491,2501,2511
888_1016	0.12	2.89	547,080	888000.00	890000.00	1016000.00	1018000.00	642.89	759.41	-14634169.51	-14630478.74	480,667	46,528	17,042	2,843	01	680	34	2501,2511,2521
888_1018	0.12	2.89	792,482	888000.00	889999.99	1018000.01	1019999.99	609.58	741.89	-14636822.79	-14633125.80	479,597	207,110	88,050	17,725	01	134	27	2521,2511,2531
888_1020	0.12	2.84	773,049	888000.01	889999.99	1020000.00	1021999.98	607.81	743.18	-14637869.89	-14634162.09	497,549	169,921	85,220	20,359	01	96	32	2531,2521,2541

0.0 Report on LAS Statistics (By Tile) - continued

TNAME	Point Density	Average GSD	Total Points	X Min	X Max	Y Min	Y Max	Z Min	Z MAX	GPS Min	GPS Max	1st Returns	2nd Returns	3rd Returns	Other Returns	Min Int	Max Int	Mean Int	Flightlines
888_1022	0.13	2.83	858,319	888000.01	889999.99	1022000.00	1023999.99	593.61	735.81	-14640544.90	-14636815.37	499,916	220,621	109,555	28,227	01	187	29	2541,2531,2551
888_1024	0.12	2.87	785,428	888000.00	889999.99	1024000.00	1026000.00	594.05	733.61	-14641579.40	-14637862.29	485,494	192,742	87,193	19,999	01	700	24	2551,2541,2561
888_1026	0.12	2.91	699,874	888000.00	889999.99	1026000.01	1028000.00	597.47	727.66	-14682696.77	-14640536.91	472,020	161,107	56,985	9,762	01	620	26	2561,2551,2571,2581
888_1028	0.13	2.79	526,650	888000.00	890000.00	1028000.02	1029999.99	625.52	716.27	-14683624.08	-14641571.67	514,380	9,412	2,583	275	01	125	40	2581,2571,2561,2591
888_1030	0.13	2.81	510,780	888000.00	890000.00	1030000.00	1032000.00	648.19	701.02	-14685293.95	-14682689.18	507,691	2,412	644	33	01	70	38	2591,2581,2601
888_1032	0.12	2.90	483,477	888000.01	890000.00	1032000.01	1034000.00	636.12	705.91	-14686226.51	-14683616.82	476,911	5,214	1,208	144	01	360	41	2591,2601,2611
888_1034	0.12	2.90	749,268	888000.01	890000.00	1034000.01	1036000.00	596.15	723.42	-14687861.64	-14685286.54	475,623	185,708	74,566	13,371	01	1,480	28	2611,2601,2621
888_1036	0.12	2.85	622,993	888000.01	889999.99	1036000.01	1037999.99	597.87	708.86	-14688798.80	-14686219.30	493,733	93,502	31,605	4,153	01	680	37	2621,2611,2632
888_1038	0.12	2.86	518,391	888000.00	889999.99	1038000.00	1039999.99	624.02	717.67	-14698041.11	-14687854.38	490,096	20,579	6,807	909	01	440	41	2632,2621,2641
888_1040	0.13	2.83	877,195	888000.00	889999.99	1040000.00	1041999.99	596.38	738.72	-14699137.64	-14688791.67	499,796	267,620	95,994	13,785	01	80	22	2632,2641,2651
888_926	0.13	2.74	540,185	888000.01	889999.99	926000.01	927999.99	618.36	696.41	-14193647.66	-13951283.06	533,383	5,009	1,617	176	01	78	40	2001,1991,2011,2021
888_928	0.14	2.68	601,516	888000.00	889999.99	928000.00	930000.00	595.19	693.35	-14193646.87	-13951281.92	555,765	30,510	12,703	2,538	01	139	47	2021,2011,2001,2031
888_930	0.12	2.90	624,239	888000.00	889999.99	930000.00	932000.00	590.97	711.39	-14193646.03	-13951281.02	475,891	86,867	46,877	14,604	01	124	38	2031,2021,2011
888_932	0.08	3.56	335,387	888000.01	889999.98	932000.01	934000.00	603.88	712.36	-14176247.42	-13568287.56	315,642	12,373	5,900	1,472	01	96	32	2031,2041,2051
888_934	0.12	2.88	520,031	888000.00	889999.99	934000.01	936000.00	607.25	709.46	-14177539.26	-13568287.40	482,752	28,711	7,953	615	01	2,160	25	2051,2041,2061
888_936	0.12	2.87	492,778	888000.01	890000.00	936000.01	937999.99	613.20	714.72	-14179995.73	-14176240.42	484,695	6,494	1,480	109	01	88	26	2061,2051,2071
888_938	0.13	2.82	504,151	888000.01	890000.00	938000.00	939999.99	624.97	679.80	-14181187.52	-14177530.95	504,008	138	05	00	01	840	25	2061,2071,2081

0.0 Report on LAS Statistics (By Tile) - continued

TNAME	Point Density	Average GSD	Total Points	X Min	X Max	Y Min	Y Max	Z Min	Z MAX	GPS Min	GPS Max	1st Returns	2nd Returns	3rd Returns	Other Returns	Min Int	Max Int	Mean Int	Flightlines
888_940	0.13	2.81	508,257	888000.01	889999.99	940000.01	941999.99	630.86	645.65	-14200617.57	-14179987.85	508,218	39	00	00	01	124	24	2081,2071,2091,2101
888_942	0.12	2.94	464,146	888000.02	889999.99	942000.00	943999.98	634.59	728.47	-14200622.93	-14181180.38	463,079	852	198	17	01	240	24	2101,2091,2081
888_944	0.12	2.89	481,399	888000.01	890000.00	944000.00	946000.00	628.48	691.72	-14204657.90	-14183670.59	480,747	537	109	06	01	760	23	2091,2101,2111,2121
888_946	0.13	2.79	512,587	888000.01	890000.00	946000.01	948000.00	630.15	637.21	-14207105.87	-14203474.40	512,587	00	00	00	01	53	23	2121,2111,2131
888_948	0.12	2.94	462,791	888000.00	890000.00	948000.01	949999.99	629.57	703.64	-14208314.06	-14204648.76	461,438	1,085	254	14	01	660	25	2121,2131,2141
888_950	0.12	2.94	468,586	888000.00	889999.98	950000.00	951999.99	620.60	700.65	-14210833.97	-14207097.36	463,932	3,618	958	78	01	53	27	2131,2141,2151
888_952	0.12	2.91	481,107	888000.00	889999.99	952000.00	954000.00	620.25	704.63	-14368224.79	-14208305.03	472,086	7,184	1,701	136	01	56	26	2151,2141,2161
888_954	0.13	2.83	545,421	888000.00	889999.99	954000.00	955999.99	602.14	706.88	-14369401.28	-14210825.69	498,814	35,916	9,769	922	01	600	25	2161,2151,2173
888_956	0.16	2.52	643,764	888000.00	889999.99	956000.00	957999.99	605.60	699.20	-14380426.21	-14368217.32	630,901	9,977	2,643	243	01	58	31	2173,2161,2183,2182
888_958	0.18	2.33	736,190	888000.00	889999.99	958000.00	960000.00	628.85	639.10	-14380426.12	-14202419.61	736,185	05	00	00	01	55	28	2173,2183,2192,2182
888_960	0.13	2.76	524,859	888000.01	889999.99	960000.01	961999.99	630.25	662.50	-14380425.99	-14202418.71	524,824	34	01	00	01	138	25	2192,2182,2183,2202
888_962	0.14	2.72	540,779	888000.01	889999.99	962000.00	964000.00	623.93	636.22	-14208901.48	-14205035.92	540,778	01	00	00	01	59	28	2202,2212,2222
888_964	0.13	2.74	581,782	888000.01	889999.99	964000.00	966000.00	608.64	717.48	-14210119.54	-14206262.55	534,856	29,360	14,247	3,319	01	97	34	2212,2222,2232
888_966	0.12	2.86	589,231	888000.01	889999.99	966000.01	968000.00	602.40	713.35	-14213061.84	-14208892.31	490,563	63,706	29,029	5,933	01	300	39	2222,2232,2242
888_968	0.13	2.83	1,045,948	888000.01	889999.99	968000.01	969999.99	578.00	731.41	-14370153.77	-14210109.95	498,992	334,649	168,588	43,719	01	1,200	20	2242,2232,2252
888_970	0.13	2.79	979,066	888000.01	890000.00	970000.00	971999.99	579.25	767.46	-14372765.80	-14213052.87	515,102	293,373	137,730	32,861	01	162	21	2252,2242,2262
888_972	0.12	2.85	1,010,700	888000.00	889999.99	972000.00	974000.00	582.65	720.52	-14373974.15	-14370146.55	493,014	322,842	156,394	38,450	01	560	21	2252,2262,2272

0.0 Report on LAS Statistics (By Tile) - continued

TNAME	Point Density	Average GSD	Total Points	X Min	X Max	Y Min	Y Max	Z Min	Z MAX	GPS Min	GPS Max	1st Returns	2nd Returns	3rd Returns	Other Returns	Min Int	Max Int	Mean Int	Flightlines
888_974	0.13	2.83	610,965	888000.00	890000.00	974000.00	975999.99	591.44	711.83	-14377806.77	-14372757.95	499,605	75,075	29,579	6,706	01	720	44	2262,2272,2282,2292
888_976	0.13	2.82	852,109	888000.00	889999.99	976000.00	978000.00	595.13	723.14	-14380458.81	-14373966.93	501,832	207,527	112,316	30,434	01	98	28	2272,2292,2282,2302
888_978	0.12	2.92	487,041	888000.02	890000.00	978000.01	980000.00	613.08	712.61	-14528349.54	-14376563.24	468,357	12,532	5,042	1,110	01	102	40	2292,2302,2282,2311
888_980	0.13	2.82	511,048	888000.01	889999.99	980000.01	982000.00	624.77	721.26	-14528349.54	-14380451.28	502,718	5,643	2,243	444	01	88	42	2302,2311,2321
888_982	0.13	2.75	531,041	888000.01	889999.99	982000.00	983999.99	630.22	715.10	-14528349.30	-14524722.30	529,788	958	263	32	01	101	46	2321,2311,2331
888_984	0.12	2.87	489,544	888000.00	889999.99	984000.00	986000.00	644.38	727.27	-14525679.69	-14522122.09	487,460	1,554	451	79	01	94	48	2321,2331,2341
888_986	0.13	2.76	536,513	888000.00	889999.99	986000.01	988000.00	645.20	740.49	-14529116.67	-14522121.99	526,231	7,360	2,569	353	01	320	37	2341,2331,2351
888_988	0.14	2.69	554,790	888000.00	890000.00	988000.01	989999.99	643.86	726.45	-14529116.53	-14522121.96	553,627	1,016	141	06	01	1,580	33	2341,2351,2361
888_990	0.12	2.89	479,410	888000.01	890000.00	990000.00	991999.99	652.83	732.03	-14529116.28	-14522826.90	477,884	1,242	265	19	01	146	25	2351,2361,2371,2381
888_992	0.13	2.80	518,104	888000.01	890000.00	992000.00	993999.99	659.10	772.63	-14526529.04	-14521891.48	509,543	6,862	1,574	125	01	113	27	2371,2361,2381,2391
888_994	0.12	2.86	488,420	888000.01	890000.00	994000.00	996000.00	670.23	698.85	-14595235.13	-14521890.89	488,420	00	00	00	02	49	26	2371,2381,2391,2401
888_996	0.12	2.84	500,211	888000.00	890000.00	996000.01	998000.00	662.09	753.19	-14598232.19	-14521890.55	494,759	4,401	951	100	01	162	27	2401,2391,2411
888_998	0.12	2.89	483,692	888000.00	890000.00	998000.01	999999.99	662.16	735.84	-14599183.56	-14595228.08	480,739	2,377	536	40	01	420	27	2411,2401,2421
890_1000	0.12	2.85	492,280	890000.01	891999.99	1000000.00	1002000.00	678.03	691.99	-14601734.53	-14598217.85	492,280	00	00	00	08	49	23	2411,2421,2431
890_1002	0.12	2.86	489,369	890000.01	891999.98	1002000.01	1004000.00	686.70	745.34	-14602716.47	-14599183.17	488,928	376	59	06	01	53	27	2431,2421,2441
890_1004	0.13	2.82	515,169	890000.01	891999.97	1004000.00	1006000.00	675.81	741.20	-14605307.98	-14601727.58	502,316	10,570	2,172	111	01	49	23	2441,2431,2451
890_1006	0.13	2.80	532,696	890000.01	891999.99	1006000.01	1007999.99	671.84	752.99	-14616276.65	-14602709.41	510,634	18,429	3,471	162	01	159	27	2451,2441,2462

0.0 Report on LAS Statistics (By Tile) - continued

TNAME	Point Density	Average GSD	Total Points	X Min	X Max	Y Min	Y Max	Z Min	Z MAX	GPS Min	GPS Max	1st Returns	2nd Returns	3rd Returns	Other Returns	Min Int	Max Int	Mean Int	Flightlines
890_1008	0.12	2.93	469,066	890000.01	891999.99	1008000.00	1010000.00	673.11	740.06	-14621640.51	-14605300.45	464,759	3,364	880	63	01	720	29	2451,2462,2471,2481
890_1010	0.12	2.84	502,396	890000.00	891999.99	1010000.00	1011999.99	651.15	745.74	-14621640.52	-14620620.07	494,639	6,447	1,249	61	01	1,840	27	2471,2481
890_1012	0.11	3.03	517,636	890000.00	891999.99	1012000.00	1014000.00	629.82	751.95	-14630493.99	-14620620.04	434,820	63,468	17,478	1,870	01	5,100	26	2491,2481,2471,2501
890_1014	0.13	2.77	865,876	890000.01	891999.99	1014000.01	1015999.99	615.40	760.79	-14633126.19	-14624201.30	521,588	250,893	82,171	11,224	01	1,000	21	2501,2491,2511
890_1016	0.12	2.88	561,781	890000.01	891999.99	1016000.00	1017999.99	650.44	749.09	-14634176.69	-14630486.11	482,673	53,182	22,263	3,663	01	75	35	2501,2511,2521
890_1018	0.13	2.81	606,894	890000.00	891999.99	1018000.01	1019999.99	632.77	744.98	-14636815.56	-14633118.57	506,797	67,766	27,488	4,843	01	160	39	2521,2511,2531
890_1020	0.13	2.81	517,364	890000.00	891999.99	1020000.00	1021999.99	639.63	730.45	-14637876.98	-14634169.35	505,458	8,555	2,917	434	01	99	48	2531,2521,2541
890_1022	0.12	2.90	795,122	890000.00	891999.99	1022000.00	1024000.00	596.46	734.56	-14640537.53	-14636808.02	477,422	204,127	92,562	21,011	01	5,100	31	2531,2541,2551
890_1024	0.12	2.90	673,413	890000.00	892000.00	1024000.01	1026000.00	595.95	723.81	-14641586.35	-14637869.70	476,105	135,169	52,240	9,899	01	420	34	2551,2541,2561
890_1026	0.12	2.88	910,604	890000.00	892000.00	1026000.01	1027999.99	597.59	749.92	-14682689.34	-14640529.56	481,427	283,144	122,508	23,525	01	123	20	2561,2551,2571,2581
890_1028	0.13	2.82	707,833	890000.01	892000.00	1028000.00	1029999.99	604.94	743.32	-14683631.45	-14680523.73	504,826	135,782	56,408	10,817	01	180	28	2581,2571,2591
890_1030	0.13	2.83	502,812	890000.01	891999.99	1030000.00	1032000.00	650.00	716.06	-14685286.59	-14682681.78	500,433	1,811	509	59	01	65	36	2591,2581,2601
890_1032	0.13	2.83	501,072	890000.01	891999.99	1032000.01	1034000.00	639.50	694.51	-14686233.86	-14683624.12	500,471	420	161	20	01	75	41	2591,2601,2611
890_1034	0.12	2.88	672,554	890000.00	891999.99	1034000.00	1036000.00	603.02	723.48	-14687854.49	-14685279.06	481,942	128,597	53,108	8,907	01	93	32	2611,2601,2621
890_1036	0.12	2.86	767,410	890000.00	891999.99	1036000.01	1037999.99	602.89	708.44	-14688805.93	-14686226.60	487,810	184,785	80,196	14,619	01	600	31	2621,2611,2632
890_1038	0.12	2.86	513,362	890000.00	892000.00	1038000.01	1039999.98	621.47	699.31	-14698033.83	-14687847.14	488,340	16,230	7,493	1,299	01	920	47	2632,2621,2641
890_1040	0.13	2.82	503,780	890000.00	892000.00	1040000.00	1041999.99	640.87	704.48	-14699145.20	-14688798.87	503,396	319	62	03	01	80	37	2632,2641,2651

0.0 Report on LAS Statistics (By Tile) - continued

TNAME	Point Density	Average GSD	Total Points	X Min	X Max	Y Min	Y Max	Z Min	Z MAX	GPS Min	GPS Max	1st Returns	2nd Returns	3rd Returns	Other Returns	Min Int	Max Int	Mean Int	Flightlines
890_926	0.13	2.80	564,194	890000.00	892000.00	926000.00	927999.98	614.82	718.19	-14193639.74	-13951291.19	511,472	34,220	15,344	3,158	01	5,100	39	1991,2001,2011,2021
890_928	0.12	2.85	530,308	890000.00	892000.00	928000.00	929999.99	605.77	722.69	-14193638.88	-13951290.03	494,211	24,072	10,065	1,960	01	2,080	45	2021,2011,2001,2031
890_930	0.12	2.91	508,697	890000.01	892000.00	930000.00	932000.00	595.52	706.54	-14193637.70	-13951289.14	471,180	22,874	11,493	3,150	01	97	42	2031,2021,2011
890_932	0.08	3.63	327,845	890000.01	891999.99	932000.01	934000.00	596.21	708.77	-14176240.64	-13568294.48	302,866	16,280	6,860	1,839	01	1,180	36	2031,2041,2051
890_934	0.12	2.86	527,305	890000.00	892000.00	934000.01	936000.00	598.33	703.61	-14177546.43	-13568294.32	489,642	29,097	7,970	596	01	2,980	29	2041,2051,2061
890_936	0.12	2.94	462,880	890000.01	891999.99	936000.01	937999.99	615.15	716.24	-14179988.75	-14176233.64	462,368	497	13	02	01	51	28	2051,2061,2071
890_938	0.12	2.94	463,264	890000.00	891999.98	938000.00	939999.99	632.06	667.18	-14181194.81	-14177538.35	463,263	01	00	00	02	50	24	2071,2061,2081
890_940	0.13	2.82	503,638	890000.00	891999.99	940000.00	941999.99	632.02	643.83	-14183671.26	-14179981.44	503,635	03	00	00	01	50	25	2081,2071,2091
890_942	0.11	2.98	450,431	890000.00	891999.99	942000.00	943999.99	627.44	648.90	-14200630.24	-14181187.30	450,431	00	00	00	01	55	25	2091,2081,2101
890_944	0.12	2.84	495,739	890000.01	891999.99	944000.00	946000.00	627.27	691.95	-14204665.57	-14183663.96	495,090	505	139	05	01	5,100	25	2101,2091,2111,2121
890_946	0.13	2.80	510,855	890000.01	891999.99	946000.01	948000.00	629.24	637.99	-14207099.15	-14203467.57	510,855	00	00	00	01	58	25	2121,2111,2131
890_948	0.12	2.88	481,019	890000.01	891999.99	948000.01	949999.98	630.32	666.06	-14208321.60	-14204656.35	481,004	15	00	00	01	5,100	25	2131,2121,2141
890_950	0.12	2.94	462,436	890000.00	892000.00	950000.01	952000.00	632.93	638.52	-14210827.05	-14207090.35	462,436	00	00	00	07	57	25	2131,2141,2151
890_952	0.12	2.91	473,587	890000.00	892000.00	952000.01	953999.99	629.15	672.32	-14368217.33	-14208312.56	473,548	31	08	00	01	58	25	2151,2141,2161
890_954	0.13	2.83	593,122	890000.00	891999.99	954000.00	956000.00	613.90	711.99	-14369408.16	-14210818.89	499,245	69,824	21,869	2,184	01	126	21	2151,2161,2173
890_956	0.16	2.52	794,626	890000.00	891999.99	956000.00	958000.00	605.76	717.93	-14380419.20	-14368210.25	630,374	120,223	39,346	4,683	01	74	21	2173,2161,2182,2183
890_958	0.18	2.34	742,576	890000.00	891999.99	958000.00	960000.00	610.64	697.78	-14380419.18	-14202427.43	733,707	6,600	2,025	244	01	600	27	2182,2183,2173,2192

0.0 Report on LAS Statistics (By Tile) - continued

TNAME	Point Density	Average GSD	Total Points	X Min	X Max	Y Min	Y Max	Z Min	Z MAX	GPS Min	GPS Max	1st Returns	2nd Returns	3rd Returns	Other Returns	Min Int	Max Int	Mean Int	Flightlines
890_960	0.13	2.80	512,375	890000.00	892000.00	960000.01	961999.97	626.77	692.01	-14380419.13	-14202426.53	510,803	1,288	262	22	01	880	25	
																			2192,2183,2202,2182,2212
890_962	0.12	2.86	493,251	890000.00	892000.00	962000.01	963999.99	619.97	709.30	-14208894.38	-14205028.83	489,889	2,383	838	141	01	81	28	
																			2202,2212,2222
890_964	0.13	2.73	576,638	890000.00	892000.00	964000.01	966000.00	603.77	721.71	-14210127.46	-14206270.76	535,428	29,455	10,019	1,736	01	780	39	
																			2212,2222,2232
890_966	0.13	2.77	732,030	890000.00	891999.99	966000.00	968000.00	592.82	715.06	-14213054.46	-14208885.25	521,701	134,029	61,676	14,624	01	600	36	
																			2222,2232,2242
890_968	0.13	2.82	723,969	890000.00	891999.99	968000.01	969999.99	587.90	721.55	-14370160.92	-14210117.75	503,650	139,176	65,425	15,718	01	94	32	
																			2242,2232,2252
890_970	0.12	2.84	546,958	890000.00	892000.00	970000.00	971999.99	599.36	721.49	-14372758.60	-14213045.84	494,702	33,683	15,284	3,289	01	89	38	
																			2252,2242,2262
890_972	0.12	2.91	914,703	890000.00	891999.99	972000.00	973999.99	584.65	721.84	-14373981.58	-14370153.72	471,789	267,371	138,118	37,425	01	140	25	
																			2252,2262,2272
890_974	0.13	2.76	891,852	890000.00	891999.99	974000.00	975999.99	588.85	720.57	-14376555.89	-14372750.55	524,851	212,724	118,361	35,916	01	720	30	
																			2282,2262,2272
890_976	0.12	2.93	495,484	890000.00	892000.00	976000.00	978000.00	607.72	716.89	-14380451.78	-14373974.19	465,938	16,954	9,533	3,059	01	102	48	
																			2272,2282,2292,2302
890_978	0.12	2.85	492,616	890000.00	892000.00	978000.01	980000.00	622.10	666.81	-14528341.65	-14377808.92	492,613	03	00	00	02	91	42	
																			2292,2302,2311
890_980	0.13	2.75	530,399	890000.00	892000.00	980000.01	982000.00	623.77	667.61	-14528341.62	-14380444.10	529,998	397	04	00	01	119	46	
																			2311,2302,2321
890_982	0.13	2.78	516,754	890000.00	891999.99	982000.01	984000.00	626.73	674.06	-14528341.38	-14524714.61	516,568	154	32	00	01	88	52	
																			2321,2311,2331
890_984	0.12	2.87	486,870	890000.01	891999.99	984000.00	986000.00	637.15	667.74	-14525687.08	-14522129.49	486,865	05	00	00	10	92	52	
																			2321,2331,2341
890_986	0.13	2.73	574,097	890000.00	891999.99	986000.01	988000.00	627.40	729.44	-14529108.76	-14522129.22	535,979	27,068	9,699	1,351	01	81	34	
																			2331,2341,2351
890_988	0.14	2.66	661,991	890000.01	891999.99	988000.00	989999.99	628.15	738.97	-14529108.67	-14522129.11	564,593	70,531	23,651	3,216	01	2,880	26	
																			2341,2351,2361
890_990	0.13	2.83	542,698	890000.01	892000.00	990000.00	991999.99	633.88	731.59	-14529108.51	-14522828.07	499,261	33,983	8,728	726	01	5,100	25	
																			2351,2361,2371,2381
890_992	0.12	2.88	497,595	890000.00	892000.00	992000.00	993999.99	639.20	735.52	-14526536.72	-14521891.00	482,261	12,097	2,982	255	01	740	26	
																			2371,2381,2361,2391

0.0 Report on LAS Statistics (By Tile) - continued

TNAME	Point Density	Average GSD	Total Points	X Min	X Max	Y Min	Y Max	Z Min	Z MAX	GPS Min	GPS Max	1st Returns	2nd Returns	3rd Returns	Other Returns	Min Int	Max Int	Mean Int	Flightlines
890_994	0.11	3.05	483,813	890000.00	891999.99	994000.00	996000.00	645.00	765.13	-14595241.28	-14521883.40	429,644	40,780	12,200	1,189	01	5,100	24	2391,2371,2381,2401
890_996	0.12	2.88	532,563	890000.00	892000.00	996000.00	998000.00	650.52	757.55	-14598224.87	-14521883.09	481,928	39,895	10,011	729	01	2,440	26	2401,2391,2411
890_998	0.13	2.82	536,721	890000.02	891999.99	998000.01	1000000.00	657.76	751.79	-14599190.85	-14595235.34	502,240	26,289	7,569	623	01	132	26	2401,2411,2421
892_1000	0.13	2.83	523,956	892000.00	894000.00	1000000.01	1002000.00	666.74	758.30	-14601727.40	-14598210.61	501,339	17,916	4,396	305	01	74	27	2411,2421,2431
892_1002	0.12	2.88	483,581	892000.00	893999.99	1002000.00	1003999.99	690.28	751.35	-14602723.96	-14599190.66	482,153	1,094	311	23	01	55	29	2421,2431,2441
892_1004	0.13	2.81	524,857	892000.00	894000.00	1004000.00	1006000.00	679.05	745.41	-14605300.47	-14601720.46	507,976	13,758	2,909	214	01	154	25	2431,2441,2451
892_1006	0.12	2.84	497,509	892000.00	894000.00	1006000.00	1007999.98	687.28	738.29	-14616283.20	-14602716.60	497,391	116	02	00	01	55	29	2451,2441,2462
892_1008	0.11	2.99	448,394	892000.00	893999.99	1008000.00	1009999.99	680.40	694.59	-14621645.77	-14605292.96	448,393	01	00	00	11	57	30	2451,2462,2471,2481
892_1010	0.12	2.85	514,682	892000.00	893999.99	1010000.00	1011999.99	661.48	747.37	-14621647.58	-14616282.55	492,996	17,180	4,214	292	01	240	28	2481,2471,2462
892_1012	0.11	2.96	650,189	892000.00	894000.00	1012000.00	1014000.00	632.46	743.27	-14630501.45	-14620612.89	457,176	147,555	41,474	3,984	01	600	20	2481,2471,2491,2501
892_1014	0.14	2.72	647,127	892000.00	893999.99	1014000.01	1016000.00	628.47	745.10	-14633118.96	-14624193.98	540,954	79,956	23,766	2,451	01	180	26	2501,2491,2511
892_1016	0.12	2.92	493,945	892000.00	893999.99	1016000.00	1018000.00	648.35	742.79	-14634183.98	-14624194.38	468,953	16,992	6,872	1,128	01	108	36	2511,2501,2491,2521
892_1018	0.13	2.81	536,476	892000.00	894000.00	1018000.01	1019999.99	646.15	757.64	-14636808.30	-14633111.31	508,489	20,396	6,800	791	01	680	44	2521,2511,2531
892_1020	0.13	2.78	519,312	892000.00	894000.00	1020000.00	1021999.99	641.94	706.71	-14637884.16	-14634176.64	516,393	2,085	738	96	01	96	51	2531,2521,2541
892_1022	0.12	2.89	782,460	892000.00	894000.00	1022000.00	1024000.00	597.32	726.23	-14640530.18	-14636800.68	478,131	190,218	91,273	22,838	01	143	31	2531,2541,2551
892_1024	0.13	2.83	853,296	892000.00	894000.00	1024000.01	1026000.00	598.05	748.79	-14641593.64	-14637876.96	499,131	229,559	101,846	22,760	01	100	27	2541,2551,2561
892_1026	0.12	2.88	567,833	892000.01	893999.99	1026000.00	1028000.00	627.99	743.72	-14682682.03	-14640522.16	482,383	57,084	24,036	4,330	01	117	33	2561,2551,2571,2581

0.0 Report on LAS Statistics (By Tile) - continued

TNAME	Point Density	Average GSD	Total Points	X Min	X Max	Y Min	Y Max	Z Min	Z MAX	GPS Min	GPS Max	1st Returns	2nd Returns	3rd Returns	Other Returns	Min Int	Max Int	Mean Int	Flightlines
892_1028	0.13	2.80	838,283	892000.00	894000.00	1028000.00	1030000.00	613.73	740.12	-14683638.74	-14680530.92	510,658	217,446	93,185	16,994	01	76	23	2581,2571,2591
892_1030	0.13	2.83	570,045	892000.00	894000.00	1030000.00	1032000.00	629.02	732.36	-14685279.17	-14682674.32	498,078	51,088	18,105	2,774	01	1,020	37	2581,2591,2601
892_1032	0.12	2.84	525,576	892000.00	894000.00	1032000.00	1034000.00	628.23	713.23	-14686241.13	-14683631.53	497,152	18,897	8,144	1,383	01	78	41	2591,2601,2611
892_1034	0.12	2.85	541,467	892000.00	893999.99	1034000.01	1036000.00	614.06	721.98	-14687847.17	-14685271.65	491,152	32,480	15,024	2,811	01	87	40	2601,2611,2621
892_1036	0.12	2.86	677,578	892000.00	894000.00	1036000.00	1037999.99	607.26	712.66	-14688813.23	-14686233.87	488,584	124,815	54,001	10,178	01	198	37	2621,2611,2632
892_1038	0.12	2.87	487,430	892000.01	893999.99	1038000.00	1039999.99	640.15	698.87	-14698026.54	-14687839.93	487,312	116	02	00	01	280	48	2621,2632,2641
892_1040	0.13	2.82	505,393	892000.01	893999.99	1040000.00	1041999.99	640.25	693.55	-14699152.73	-14688805.99	501,577	3,272	519	25	01	780	37	2632,2641,2651
892_926	0.13	2.82	516,353	892000.00	894000.00	926000.00	928000.00	629.51	707.61	-14193632.68	-13951299.04	504,411	8,031	3,314	597	01	168	43	1991,2001,2011,2021
892_928	0.13	2.77	523,264	892000.01	893999.99	928000.00	930000.00	620.00	672.31	-14193632.07	-13951297.97	523,195	69	00	00	01	105	45	2021,2011,2001,2031
892_930	0.12	2.93	498,238	892000.00	894000.00	930000.00	932000.00	613.25	713.19	-14193631.23	-13951297.14	466,947	19,878	9,293	2,120	01	1,880	42	2031,2021,2011
892_932	0.08	3.54	320,837	892000.01	894000.00	932000.01	934000.00	607.81	699.60	-14176233.61	-13568301.46	320,032	618	172	15	01	300	34	2031,2041,2051
892_934	0.12	2.87	512,622	892000.00	894000.00	934000.01	936000.00	600.97	706.98	-14177553.35	-13568301.38	487,103	19,806	5,318	395	01	300	28	2051,2041,2061
892_936	0.11	2.97	510,854	892000.00	894000.00	936000.02	937999.99	602.74	708.92	-14179981.75	-14176226.78	452,650	46,869	10,640	695	01	157	25	2051,2061,2071
892_938	0.12	2.95	460,116	892000.00	893999.99	938000.00	939999.99	617.90	729.07	-14181202.53	-14177545.87	459,637	469	10	00	01	1,940	27	2061,2071,2081
892_940	0.13	2.73	537,584	892000.00	893999.99	940000.01	941999.99	623.02	651.43	-14183664.43	-14179974.21	537,534	49	01	00	01	64	26	2071,2081,2091
892_942	0.12	2.95	459,783	892000.00	893999.98	942000.00	943999.99	627.27	651.00	-14200637.08	-14181194.59	459,783	00	00	00	01	3,560	25	2091,2081,2101
892_944	0.12	2.91	473,190	892000.00	893999.99	944000.00	946000.00	634.15	675.49	-14204673.09	-14183656.90	472,754	415	21	00	01	68	25	2111,2101,2091,2121

0.0 Report on LAS Statistics (By Tile) - continued

TNAME	Point Density	Average GSD	Total Points	X Min	X Max	Y Min	Y Max	Z Min	Z MAX	GPS Min	GPS Max	1st Returns	2nd Returns	3rd Returns	Other Returns	Min Int	Max Int	Mean Int	Flightlines
892_946	0.13	2.83	501,632	892000.00	894000.00	946000.01	948000.00	631.44	693.44	-14207092.34	-14203460.59	500,503	1,004	122	03	01	420	24	2111,2121,2131
892_948	0.12	2.95	460,180	892000.01	893999.99	948000.01	950000.00	633.15	671.39	-14208329.37	-14204663.90	460,080	100	00	00	01	103	25	2131,2121,2141
892_950	0.12	2.86	491,438	892000.01	893999.99	950000.01	952000.00	634.27	705.23	-14210820.16	-14207083.52	490,020	1,144	256	18	01	115	25	2131,2141,2151
892_952	0.13	2.82	502,140	892000.00	893999.99	952000.01	953999.99	631.90	641.73	-14368210.16	-14208320.13	502,126	14	00	00	01	49	23	2151,2141,2161
892_954	0.13	2.79	518,142	892000.00	893999.99	954000.00	955999.99	623.75	700.47	-14369415.31	-14210812.19	512,686	4,450	948	58	01	260	24	2161,2151,2173
892_956	0.16	2.52	640,678	892000.00	893999.99	956000.00	958000.00	618.52	720.50	-14380412.17	-14368202.96	631,601	6,905	2,002	170	01	71	27	2173,2161,2182,2183
892_958	0.18	2.33	736,138	892000.00	893999.99	958000.00	960000.00	610.38	686.80	-14380412.08	-14202434.93	734,514	1,296	311	17	01	217	28	2173,2192,2182,2183
892_960	0.13	2.77	522,618	892000.02	893999.99	960000.00	961999.99	614.27	687.26	-14380411.96	-14202433.89	521,933	612	66	07	01	740	25	2202,2192,2183,2182,2212
892_962	0.13	2.82	504,045	892000.00	894000.00	962000.00	964000.00	632.99	641.72	-14208886.75	-14205021.59	504,042	03	00	00	10	80	30	2212,2202,2222
892_964	0.13	2.77	526,214	892000.00	894000.00	964000.01	965999.99	620.99	690.47	-14210134.92	-14206278.52	522,282	3,452	455	25	01	127	38	2222,2212,2232
892_966	0.13	2.82	524,188	892000.00	894000.00	966000.02	968000.00	614.60	714.70	-14213047.49	-14208878.16	504,853	11,917	5,838	1,580	01	119	44	2232,2222,2242
892_968	0.13	2.82	510,189	892000.01	894000.00	968000.01	969999.98	623.77	711.97	-14370167.98	-14210125.78	502,575	4,456	2,435	723	01	97	41	2242,2232,2252
892_970	0.12	2.89	527,698	892000.01	893999.98	970000.00	971999.99	605.52	707.62	-14372751.33	-14213038.49	479,822	31,649	13,462	2,765	01	360	40	2252,2242,2262
892_972	0.12	2.87	713,272	892000.00	894000.00	972000.00	973999.99	591.24	721.45	-14376545.25	-14370160.95	485,030	144,876	67,502	15,864	01	580	34	2252,2262,2272,2282
892_974	0.14	2.71	764,820	892000.00	894000.00	974000.00	975999.99	589.44	717.82	-14376548.77	-14372743.49	543,746	129,849	70,544	20,681	01	640	38	2262,2272,2282
892_976	0.11	3.06	711,255	892000.01	894000.00	976000.00	977999.99	592.22	736.14	-14377823.70	-14373981.36	427,193	163,930	91,624	28,508	01	680	35	2272,2282,2292
892_978	0.12	2.85	532,808	892000.00	894000.00	978000.02	980000.00	611.07	725.92	-14528333.44	-14377816.24	493,622	23,743	11,792	3,651	01	1,540	40	2302,2292,2311

0.0 Report on LAS Statistics (By Tile) - continued

TNAME	Point Density	Average GSD	Total Points	X Min	X Max	Y Min	Y Max	Z Min	Z MAX	GPS Min	GPS Max	1st Returns	2nd Returns	3rd Returns	Other Returns	Min Int	Max Int	Mean Int	Flightlines
892_980	0.13	2.81	518,319	892000.00	893999.99	980000.01	982000.00	611.08	690.49	-14528333.41	-14380437.19	506,052	8,378	3,234	655	01	114	46	2302,2311,2321
892_982	0.12	2.88	487,797	892000.00	894000.00	982000.01	984000.00	614.06	709.40	-14528333.16	-14524707.30	481,672	3,661	1,868	596	01	99	54	2321,2311,2331
892_984	0.12	2.88	545,074	892000.00	894000.00	984000.00	986000.00	613.99	743.93	-14525694.24	-14522137.18	482,803	41,046	17,404	3,821	01	197	47	2321,2331,2341
892_986	0.13	2.80	726,766	892000.00	894000.00	986000.01	988000.00	618.02	758.29	-14529101.32	-14522136.80	510,529	146,544	58,415	11,278	01	920	28	2331,2341,2351
892_988	0.13	2.77	588,221	892000.01	894000.00	988000.00	989999.99	633.19	754.99	-14529101.15	-14522136.66	521,051	50,626	14,794	1,750	01	500	28	2341,2351,2361
892_990	0.12	2.87	530,940	892000.01	893999.98	990000.00	991999.99	640.77	740.35	-14529100.74	-14522834.65	485,487	35,716	9,026	711	01	3,720	21	2351,2361,2371,2381
892_992	0.12	2.89	484,705	892000.00	894000.00	992000.00	993999.98	644.69	726.84	-14526544.07	-14522834.64	479,274	4,505	865	61	01	76	27	2371,2381,2361
892_994	0.11	3.03	446,135	892000.00	894000.00	994000.00	995999.99	660.19	758.02	-14525542.88	-14521875.70	435,871	8,008	2,087	169	01	53	25	2381,2391,2371
892_996	0.12	2.94	478,065	892000.02	893999.99	996000.00	998000.00	663.61	760.26	-14598217.78	-14521875.52	461,911	12,197	3,631	326	01	60	29	2401,2391,2411
892_998	0.13	2.80	559,922	892000.00	893999.99	998000.01	1000000.00	665.06	763.26	-14599197.97	-14595242.66	510,005	38,387	10,633	897	01	3,880	28	2401,2411,2421
894_1000	0.13	2.82	519,852	894000.01	895999.99	1000000.01	1002000.00	671.47	746.89	-14601720.33	-14598203.18	502,557	13,735	3,386	174	01	110	27	2421,2411,2431
894_1002	0.12	2.92	469,863	894000.01	895999.99	1002000.00	1004000.00	691.68	700.25	-14602730.99	-14599197.81	469,863	00	00	00	09	56	28	2431,2421,2441
894_1004	0.12	2.90	478,814	894000.00	895999.99	1004000.01	1005999.99	685.97	750.60	-14605293.29	-14601713.47	475,314	3,132	349	19	01	5,100	29	2431,2441,2451
894_1006	0.12	2.89	479,286	894000.01	895999.99	1006000.00	1007999.99	687.16	737.90	-14616290.03	-14602724.08	478,968	293	25	00	01	55	31	2451,2441,2462
894_1008	0.12	2.95	483,036	894000.00	895999.99	1008000.00	1009999.99	674.41	764.05	-14621651.95	-14605285.90	460,734	17,358	4,551	393	01	59	28	2451,2462,2471,2481
894_1010	0.12	2.87	631,216	894000.01	895999.99	1010000.00	1011999.99	649.65	747.48	-14624189.90	-14616283.13	485,723	116,779	26,925	1,789	01	5,100	21	2462,2471,2481,2491
894_1012	0.13	2.78	559,784	894000.01	896000.00	1012000.00	1013999.99	645.27	746.98	-14630508.80	-14620605.49	516,476	31,904	10,388	1,016	01	360	27	2481,2471,2491,2501

0.0 Report on LAS Statistics (By Tile) - continued

TNAME	Point Density	Average GSD	Total Points	X Min	X Max	Y Min	Y Max	Z Min	Z MAX	GPS Min	GPS Max	1st Returns	2nd Returns	3rd Returns	Other Returns	Min Int	Max Int	Mean Int	Flightlines
894_1014	0.13	2.77	607,184	894000.00	895999.99	1014000.00	1016000.00	630.12	738.51	-14633111.81	-14624185.63	519,886	65,053	19,947	2,298	01	580	28	2501,2491,2511
894_1016	0.12	2.89	727,065	894000.00	896000.00	1016000.01	1017999.99	623.58	760.36	-14634191.15	-14630501.15	480,252	164,980	69,231	12,602	01	135	28	2501,2511,2521
894_1018	0.13	2.81	765,413	894000.00	896000.00	1018000.00	1020000.00	613.90	731.11	-14636801.09	-14633104.25	505,164	174,801	71,759	13,689	01	1,800	30	2511,2521,2531
894_1020	0.12	2.86	587,143	894000.00	896000.00	1020000.01	1021999.99	607.63	722.57	-14637891.33	-14634183.79	490,826	62,929	27,830	5,558	01	122	45	2531,2521,2541
894_1022	0.12	2.93	819,446	894000.01	896000.00	1022000.00	1024000.00	600.82	740.27	-14640522.83	-14636793.39	467,225	213,673	110,011	28,537	01	194	30	2541,2531,2551
894_1024	0.13	2.80	744,181	894000.00	895999.99	1024000.01	1026000.00	599.73	741.38	-14641600.87	-14637884.19	511,320	146,327	70,417	16,117	01	200	33	2551,2541,2561
894_1026	0.13	2.83	503,403	894000.00	895999.99	1026000.02	1028000.00	652.36	727.78	-14682674.56	-14640514.93	499,914	2,481	882	126	01	79	40	2551,2561,2571,2581
894_1028	0.13	2.82	568,834	894000.01	895999.99	1028000.01	1030000.00	624.52	725.97	-14683646.03	-14680538.11	501,729	48,924	16,231	1,950	01	4,920	34	2571,2581,2591
894_1030	0.13	2.82	516,680	894000.01	896000.00	1030000.01	1032000.00	652.40	719.75	-14685271.67	-14682666.91	504,386	8,372	3,391	531	01	63	37	2591,2581,2601
894_1032	0.13	2.82	538,471	894000.00	896000.00	1032000.00	1034000.00	633.14	716.51	-14686248.31	-14683638.84	504,795	22,539	9,499	1,638	01	200	35	2601,2591,2611
894_1034	0.12	2.87	574,759	894000.00	896000.00	1034000.01	1036000.00	614.58	718.61	-14687839.96	-14685264.38	485,374	61,360	24,024	4,001	01	180	36	2611,2601,2621
894_1036	0.12	2.87	496,630	894000.00	896000.00	1036000.00	1037999.99	615.77	705.31	-14688820.52	-14686241.08	485,122	8,142	2,906	460	01	188	49	2611,2621,2632
894_1038	0.12	2.86	492,461	894000.00	895999.99	1038000.00	1039999.99	646.90	717.95	-14698019.22	-14687832.58	489,700	1,958	685	118	01	102	45	2621,2632,2641
894_1040	0.13	2.83	565,843	894000.00	895999.99	1040000.01	1041999.99	622.81	714.45	-14699160.60	-14688813.26	500,611	51,575	12,533	1,124	01	125	35	2641,2632,2651
894_926	0.13	2.75	548,452	894000.01	895999.99	926000.00	928000.00	642.20	721.49	-14193625.29	-13951306.95	529,063	11,530	6,310	1,549	01	78	40	2011,2001,1991,2021
894_928	0.13	2.74	537,949	894000.00	895999.99	928000.00	930000.00	632.00	720.79	-14193624.73	-13951305.86	531,058	5,074	1,584	233	01	340	44	2011,2021,2001,2031
894_930	0.12	2.88	484,562	894000.01	895999.99	930000.01	932000.00	628.34	697.83	-13953921.51	-13951305.05	483,644	575	279	64	01	90	41	2031,2021

0.0 Report on LAS Statistics (By Tile) - continued

TNAME	Point Density	Average GSD	Total Points	X Min	X Max	Y Min	Y Max	Z Min	Z MAX	GPS Min	GPS Max	1st Returns	2nd Returns	3rd Returns	Other Returns	Min Int	Max Int	Mean Int	Flightlines
894_932	0.08	3.50	327,227	894000.00	895999.99	932000.01	934000.00	624.65	680.58	-14176226.69	-13568308.72	326,752	424	47	04	01	93	36	2031,2041,2051
894_934	0.12	2.95	479,979	894000.00	896000.00	934000.01	936000.00	614.08	692.49	-14177560.33	-13568308.67	461,232	15,037	3,516	194	01	780	27	2051,2041,2061
894_936	0.12	2.94	512,444	894000.01	895999.99	936000.01	937999.99	605.64	714.20	-14179974.46	-14176219.95	463,765	39,162	8,870	647	01	115	25	2061,2051,2071
894_938	0.11	3.01	447,275	894000.00	895999.99	938000.00	939999.99	609.15	730.90	-14181209.99	-14177553.10	442,207	4,449	604	15	01	660	27	2071,2061,2081
894_940	0.12	2.88	481,925	894000.00	895999.99	940000.00	942000.00	623.70	717.49	-14183657.57	-14179967.41	481,186	548	170	21	01	83	27	2071,2081,2091
894_942	0.12	2.94	463,099	894000.00	895999.99	942000.00	943999.99	639.40	668.69	-14200643.83	-14181202.19	463,099	00	00	00	01	800	27	2081,2091,2101
894_944	0.12	2.87	485,034	894000.00	896000.00	944000.00	945999.99	638.95	675.69	-14204680.92	-14183649.81	484,823	189	22	00	01	87	23	2111,2091,2101,2121
894_946	0.13	2.81	506,089	894000.01	895999.99	946000.00	948000.00	636.99	682.59	-14207085.34	-14203453.76	505,366	679	44	00	01	55	25	2111,2121,2131
894_948	0.12	2.92	470,215	894000.00	895999.99	948000.01	950000.00	641.52	699.76	-14208337.19	-14204671.34	468,469	1,412	320	14	01	71	26	2131,2121,2141
894_950	0.13	2.80	510,906	894000.00	895999.99	950000.01	952000.00	639.15	651.06	-14210813.24	-14207076.83	510,906	00	00	00	11	58	25	2141,2131,2151
894_952	0.12	2.90	476,046	894000.00	895999.98	952000.01	953999.99	635.15	642.02	-14368203.29	-14208327.93	476,046	00	00	00	11	52	24	2141,2151,2161
894_954	0.11	2.97	454,999	894000.00	896000.00	954000.00	955999.98	626.88	670.69	-14369422.46	-14210805.25	454,962	34	03	00	01	76	24	2161,2151,2173
894_956	0.16	2.50	640,799	894000.00	896000.00	956000.00	957999.99	620.96	652.05	-14380405.02	-14368196.30	640,342	457	00	00	01	93	25	2161,2173,2183,2182
894_958	0.18	2.34	735,925	894000.00	896000.00	958000.00	960000.00	615.51	693.11	-14380404.91	-14202442.84	731,992	3,002	842	89	01	1,300	26	2182,2192,2173,2183
894_960	0.13	2.74	534,558	894000.01	895999.99	960000.01	961999.99	613.98	688.04	-14380404.78	-14202442.29	531,183	2,932	420	23	01	600	27	2183,2192,2202,2182,2212
894_962	0.13	2.75	530,608	894000.01	896000.00	962000.00	964000.00	623.27	641.96	-14208879.41	-14205014.35	530,608	00	00	00	02	66	30	2212,2202,2222
894_964	0.14	2.71	544,031	894000.01	896000.00	964000.01	966000.00	633.63	695.30	-14210142.72	-14206286.49	543,228	789	14	00	01	78	33	2222,2212,2232

0.0 Report on LAS Statistics (By Tile) - continued

TNAME	Point Density	Average GSD	Total Points	X Min	X Max	Y Min	Y Max	Z Min	Z MAX	GPS Min	GPS Max	1st Returns	2nd Returns	3rd Returns	Other Returns	Min Int	Max Int	Mean Int	Flightlines
894_966	0.13	2.80	516,387	894000.01	896000.00	966000.01	968000.00	632.70	720.78	-14213040.22	-14208870.41	508,888	4,340	2,422	737	01	93	41	2232,2222,2242
894_968	0.13	2.80	515,430	894000.00	896000.00	968000.00	969999.99	621.72	712.27	-14370175.26	-14210133.39	511,038	2,690	1,323	379	01	93	40	2232,2242,2252
894_970	0.12	2.91	474,007	894000.00	896000.00	970000.00	971999.99	618.38	695.99	-14372744.02	-14213031.03	471,351	1,896	642	118	01	143	43	2252,2242,2262
894_972	0.12	2.85	500,599	894000.00	895999.99	972000.00	974000.00	621.11	713.40	-14373996.22	-14370168.10	490,961	6,141	2,783	714	01	100	45	2252,2262,2272
894_974	0.14	2.72	568,834	894000.01	895999.99	974000.00	975999.99	606.18	714.48	-14376541.79	-14372736.79	540,912	16,644	8,938	2,340	01	116	43	2272,2282,2262
894_976	0.10	3.10	704,174	894000.01	896000.00	976000.00	978000.00	589.72	722.56	-14380434.94	-14373988.74	416,937	162,321	94,706	30,210	01	800	32	2282,2272,2292,2302
894_978	0.12	2.85	656,427	894000.01	896000.00	978000.01	980000.00	599.05	725.74	-14528325.95	-14377823.51	494,056	98,037	49,398	14,936	01	187	34	2292,2302,2311
894_980	0.12	2.88	601,276	894000.00	896000.00	980000.01	982000.00	604.71	719.50	-14528325.92	-14380430.09	483,361	73,610	34,845	9,460	01	132	37	2302,2311,2321
894_982	0.12	2.85	585,521	894000.00	896000.00	982000.01	984000.00	609.02	724.29	-14528325.76	-14524700.00	492,924	56,525	28,183	7,889	01	115	46	2311,2321,2331
894_984	0.13	2.82	506,955	894000.00	896000.00	984000.00	986000.00	621.97	704.41	-14525701.92	-14522144.59	503,931	2,112	784	128	01	89	41	2321,2331,2341
894_986	0.13	2.77	582,328	894000.00	896000.00	986000.01	988000.00	628.40	750.81	-14529094.18	-14522144.26	520,429	43,635	15,955	2,309	01	980	33	2331,2341,2351
894_988	0.13	2.82	505,671	894000.00	896000.00	988000.02	989999.99	655.18	747.75	-14529093.91	-14522144.17	503,399	1,459	667	146	01	61	27	2341,2351,2361
894_990	0.12	2.92	512,074	894000.00	895999.99	990000.00	991999.99	651.48	751.65	-14529093.45	-14525534.66	469,151	33,567	8,715	641	01	5,100	25	2351,2361,2371
894_992	0.12	2.86	499,551	894000.01	895999.99	992000.00	993999.99	662.27	743.45	-14526551.16	-14521869.01	489,447	7,856	2,116	132	01	54	23	2361,2371,2381,2391
894_994	0.12	2.89	478,476	894000.00	895999.99	994000.00	995999.99	679.71	727.08	-14595256.57	-14521868.29	478,138	332	06	00	01	52	28	2381,2391,2371,2401
894_996	0.12	2.93	468,671	894000.01	896000.00	996000.00	997999.99	681.38	774.24	-14598210.40	-14521868.05	464,709	3,285	615	62	01	820	29	2391,2401,2411
894_998	0.13	2.75	554,506	894000.00	896000.00	998000.01	1000000.00	669.87	765.08	-14599205.31	-14595249.35	527,520	20,841	5,721	424	01	201	26	2401,2411,2421

0.0 Report on LAS Statistics (By Tile) - continued

TNAME	Point Density	Average GSD	Total Points	X Min	X Max	Y Min	Y Max	Z Min	Z MAX	GPS Min	GPS Max	1st Returns	2nd Returns	3rd Returns	Other Returns	Min Int	Max Int	Mean Int	Flightlines
896_1000	0.13	2.81	507,311	896000.00	898000.00	1000000.00	1002000.00	681.96	745.82	-14601713.31	-14598195.78	506,562	654	90	05	01	52	26	2421,2411,2431
896_1002	0.12	2.91	473,166	896000.00	898000.00	1002000.01	1004000.00	693.72	751.04	-14602738.14	-14599205.26	473,014	124	26	02	01	56	25	2421,2431,2441
896_1004	0.12	2.89	479,932	896000.00	898000.00	1004000.01	1005999.99	691.92	756.27	-14605286.03	-14601706.19	478,671	1,072	181	08	01	56	30	2431,2441,2451
896_1006	0.12	2.88	484,825	896000.00	897999.99	1006000.00	1007999.99	686.50	747.86	-14616296.92	-14602731.08	483,097	1,571	144	13	01	112	31	2441,2451,2462
896_1008	0.11	2.99	478,386	896000.00	898000.00	1008000.00	1009999.99	669.51	744.26	-14620606.25	-14605278.69	448,972	23,159	5,851	404	01	240	27	2462,2451,2471
896_1010	0.12	2.92	495,149	896000.00	898000.00	1010000.00	1011999.99	660.85	744.85	-14621661.04	-14616289.90	468,647	21,379	4,820	303	01	5,100	27	2471,2462,2481
896_1012	0.13	2.78	537,065	896000.01	897999.99	1012000.00	1013999.99	650.22	737.01	-14630516.32	-14620598.03	517,290	14,377	4,801	597	01	560	28	2481,2471,2491,2501
896_1014	0.13	2.81	642,625	896000.00	897999.99	1014000.00	1015999.99	633.00	738.95	-14633104.55	-14624178.23	508,071	98,758	31,692	4,104	01	177	28	2491,2501,2511
896_1016	0.12	2.89	580,023	896000.00	898000.00	1016000.01	1018000.00	621.69	729.18	-14634198.19	-14630508.73	479,740	66,881	28,078	5,324	01	167	32	2511,2501,2521
896_1018	0.13	2.82	695,774	896000.01	898000.00	1018000.00	1020000.00	612.11	740.42	-14636793.69	-14633097.15	502,392	125,628	56,183	11,571	01	920	31	2521,2511,2531
896_1020	0.12	2.88	761,500	896000.01	898000.00	1020000.01	1021999.99	606.65	734.69	-14637898.51	-14634190.94	482,337	175,774	84,072	19,317	01	800	31	2521,2531,2541
896_1022	0.12	2.92	613,556	896000.00	898000.00	1022000.00	1023999.99	605.09	723.32	-14640515.23	-14636786.18	470,653	91,157	42,773	8,973	01	101	41	2531,2541,2551
896_1024	0.13	2.81	507,168	896000.00	897999.99	1024000.00	1026000.00	655.98	772.40	-14641607.93	-14637891.37	506,129	733	267	39	01	185	54	2551,2541,2561
896_1026	0.13	2.82	508,849	896000.00	898000.00	1026000.02	1028000.00	644.27	750.99	-14682667.25	-14640507.75	502,039	4,976	1,668	166	01	138	42	2551,2561,2571,2581
896_1028	0.12	2.85	552,237	896000.01	898000.00	1028000.01	1029999.99	638.36	721.54	-14683653.47	-14680545.25	493,356	41,717	15,227	1,937	01	69	33	2571,2581,2591
896_1030	0.13	2.79	516,515	896000.00	898000.00	1030000.00	1032000.00	652.90	722.82	-14685264.40	-14682659.60	515,306	971	215	23	01	128	37	2581,2591,2601
896_1032	0.13	2.79	516,158	896000.00	898000.00	1032000.00	1033999.99	649.52	693.10	-14686255.52	-14683646.10	515,887	203	65	03	01	66	38	2591,2601,2611

0.0 Report on LAS Statistics (By Tile) - continued

TNAME	Point Density	Average GSD	Total Points	X Min	X Max	Y Min	Y Max	Z Min	Z MAX	GPS Min	GPS Max	1st Returns	2nd Returns	3rd Returns	Other Returns	Min Int	Max Int	Mean Int	Flightlines
896_1034	0.12	2.90	491,310	896000.00	898000.00	1034000.01	1036000.00	622.77	701.69	-14687832.66	-14685257.11	474,815	11,063	4,624	808	01	91	41	2601,2611,2621
896_1036	0.12	2.89	517,370	896000.00	897999.99	1036000.01	1037999.99	622.75	701.04	-14688827.82	-14686248.35	480,563	25,511	9,863	1,433	01	94	43	2621,2611,2632
896_1038	0.12	2.86	489,279	896000.00	897999.99	1038000.00	1039999.99	641.23	682.51	-14698012.21	-14687825.31	489,145	134	00	00	01	90	42	2632,2621,2641
896_1040	0.13	2.83	502,173	896000.00	897999.99	1040000.00	1041999.99	636.73	709.48	-14699168.48	-14688820.57	499,604	1,909	592	68	01	71	39	2632,2641,2651
896_926	0.13	2.78	528,135	896000.00	897999.99	926000.01	927999.97	644.58	726.30	-14193618.00	-13951321.07	516,619	8,134	2,999	383	01	82	37	2001,1991,2011,2021
896_928	0.12	2.84	506,605	896000.00	897999.99	928000.00	930000.00	642.52	707.46	-14193617.12	-13951314.15	497,779	6,384	2,124	318	01	89	41	2021,2011,2001,2031
896_930	0.12	2.88	530,968	896000.01	897999.99	930000.01	931999.99	629.58	729.09	-13953914.06	-13951313.27	481,696	30,890	14,686	3,696	01	108	42	2031,2021
896_932	0.08	3.49	333,082	896000.00	897999.99	932000.01	934000.00	619.44	702.46	-14176220.06	-13568315.35	328,717	3,380	858	127	01	115	36	2031,2041,2051
896_934	0.12	2.86	489,866	896000.01	898000.00	934000.01	936000.00	617.18	661.79	-14177567.87	-13568315.30	489,616	215	35	00	01	62	29	2041,2051,2061
896_936	0.13	2.83	499,306	896000.00	897999.99	936000.01	937999.98	619.09	665.46	-14179967.57	-14176213.20	499,020	246	40	00	01	59	25	2061,2051,2071
896_938	0.12	2.86	489,858	896000.00	897999.99	938000.00	939999.99	610.59	709.84	-14181217.53	-14177559.99	487,884	1,729	227	18	01	4,480	28	2071,2061,2081
896_940	0.12	2.88	483,146	896000.00	897999.99	940000.01	942000.00	613.32	701.59	-14183650.65	-14179960.18	481,873	1,084	187	02	01	155	27	2071,2081,2091
896_942	0.11	2.96	457,281	896000.00	897999.99	942000.01	943999.99	635.34	668.74	-14200650.88	-14181209.51	457,280	01	00	00	07	300	30	2081,2091,2101
896_944	0.12	2.84	495,901	896000.01	897999.99	944000.01	946000.00	636.90	682.82	-14204688.65	-14183642.92	494,717	1,076	108	00	01	2,300	23	2101,2111,2091,2121
896_946	0.13	2.76	525,542	896000.00	897999.99	946000.00	948000.00	638.62	699.57	-14207078.62	-14203446.90	523,600	1,823	116	03	01	820	23	2111,2121,2131
896_948	0.12	2.95	464,648	896000.00	898000.00	948000.01	950000.00	640.32	711.84	-14208344.96	-14204679.13	460,322	3,624	673	29	01	780	26	2131,2121,2141
896_950	0.13	2.78	516,874	896000.00	897999.99	950000.02	951999.99	638.69	671.79	-14210806.61	-14207069.89	516,833	41	00	00	01	60	29	2141,2131,2151

0.0 Report on LAS Statistics (By Tile) - continued

TNAME	Point Density	Average GSD	Total Points	X Min	X Max	Y Min	Y Max	Z Min	Z MAX	GPS Min	GPS Max	1st Returns	2nd Returns	3rd Returns	Other Returns	Min Int	Max Int	Mean Int	Flightlines
896_952	0.12	2.87	485,545	896000.00	898000.00	952000.00	953999.99	633.15	641.74	-14368196.52	-14208335.70	485,545	00	00	00	04	2,780	23	2141,2151,2161
896_954	0.12	2.93	466,323	896000.01	898000.00	954000.00	955999.99	629.35	646.77	-14369429.75	-14210798.19	466,313	10	00	00	01	2,260	29	2161,2151,2173
896_956	0.17	2.46	661,341	896000.01	898000.00	956000.00	957999.99	633.95	695.30	-14380397.91	-14368189.15	660,192	907	220	22	01	62	25	2173,2161,2183,2182
896_958	0.18	2.35	726,620	896000.00	898000.00	958000.00	960000.00	620.33	694.89	-14380397.90	-14202450.86	725,068	1,335	201	16	01	3,060	26	2182,2173,2183,2192
896_960	0.14	2.67	561,796	896000.00	897999.99	960000.01	961999.99	626.99	710.82	-14380397.86	-14202450.23	560,882	712	183	19	01	167	26	2182,2192,2202,2212
896_962	0.14	2.70	549,437	896000.01	897999.99	962000.00	963999.99	623.31	681.48	-14208871.97	-14202451.38	548,983	449	05	00	01	61	29	2202,2212,2192,2222
896_964	0.13	2.79	515,391	896000.01	898000.00	964000.01	966000.00	629.02	687.20	-14210150.41	-14206294.61	515,100	290	01	00	01	100	33	2222,2212,2232
896_966	0.12	2.90	478,534	896000.01	898000.00	966000.01	967999.99	630.09	693.38	-14213032.82	-14208862.44	476,599	1,524	366	45	01	106	44	2232,2222,2242
896_968	0.12	2.93	467,444	896000.00	898000.00	968000.01	969999.99	630.11	648.97	-14370181.90	-14210141.14	467,435	09	00	00	13	83	39	2232,2242,2252
896_970	0.11	3.02	439,169	896000.00	898000.00	970000.00	971999.99	628.90	689.61	-14372736.98	-14213024.00	437,809	1,141	196	23	01	280	38	2252,2242,2262
896_972	0.13	2.83	503,503	896000.00	898000.00	972000.00	974000.00	633.62	714.93	-14374003.54	-14370175.42	501,095	1,649	625	134	01	100	40	2252,2262,2272
896_974	0.13	2.75	529,088	896000.00	897999.99	974000.00	975999.98	625.52	662.46	-14376535.04	-14372730.02	529,074	14	00	00	01	103	40	2262,2272,2282
896_976	0.13	2.81	529,061	896000.00	897999.99	976000.00	978000.00	629.64	723.03	-14380429.96	-14373996.20	505,458	14,629	7,159	1,815	01	116	48	2282,2272,2292,2302
896_978	0.13	2.83	615,728	896000.00	897999.99	978000.01	980000.00	602.27	725.33	-14528318.80	-14377830.85	500,382	72,278	33,724	9,344	01	660	36	2292,2302,2311
896_980	0.12	2.89	540,962	896000.00	897999.99	980000.01	982000.00	603.88	716.34	-14528318.80	-14380422.75	478,145	40,620	17,980	4,217	01	98	39	2311,2302,2321
896_982	0.12	2.84	500,870	896000.01	898000.00	982000.01	984000.00	626.49	709.24	-14528318.71	-14524692.37	495,691	3,619	1,320	240	01	127	47	2311,2321,2331
896_984	0.13	2.80	514,716	896000.01	897999.98	984000.00	986000.00	630.84	687.17	-14525709.05	-14522152.26	511,663	2,689	357	07	01	94	41	2321,2331,2341

0.0 Report on LAS Statistics (By Tile) - continued

TNAME	Point Density	Average GSD	Total Points	X Min	X Max	Y Min	Y Max	Z Min	Z MAX	GPS Min	GPS Max	1st Returns	2nd Returns	3rd Returns	Other Returns	Min Int	Max Int	Mean Int	Flightlines
896_986	0.13	2.81	507,688	896000.01	898000.00	986000.01	988000.00	634.74	707.90	-14529086.89	-14522152.00	506,175	1,277	223	13	01	920	36	2331,2341,2351
896_988	0.13	2.81	507,120	896000.01	898000.00	988000.01	989999.99	666.35	756.02	-14529086.62	-14522151.92	504,979	1,692	413	36	01	320	29	2351,2341,2361
896_990	0.12	2.87	485,256	896000.00	898000.00	990000.00	991999.99	677.38	743.25	-14529086.07	-14525527.74	484,612	572	71	01	01	58	26	2351,2361,2371
896_992	0.12	2.95	464,323	896000.01	898000.00	992000.00	993999.99	677.19	767.31	-14526558.51	-14522848.53	461,280	2,408	589	46	01	137	26	2371,2361,2381
896_994	0.13	2.80	512,430	896000.00	897999.99	994000.00	995999.99	687.25	762.81	-14595263.63	-14521860.67	511,249	1,016	157	08	01	80	22	2371,2381,2391,2401
896_996	0.12	2.86	489,868	896000.01	898000.00	996000.00	998000.00	694.69	737.55	-14598202.94	-14521860.42	489,840	27	01	00	01	1,160	24	2401,2391,2411
896_998	0.13	2.79	539,936	896000.00	898000.00	998000.01	1000000.00	676.62	759.92	-14599212.75	-14595256.35	514,907	19,551	5,093	385	01	860	24	2401,2411,2421
898_1000	0.12	2.88	485,509	898000.00	900000.00	1000000.00	1002000.00	682.46	729.93	-14601705.98	-14598188.40	483,947	1,359	198	05	01	54	26	2421,2411,2431
898_1002	0.11	2.98	451,160	898000.01	899999.99	1002000.01	1004000.00	696.88	741.28	-14602745.25	-14599212.81	450,923	196	40	01	01	56	29	2431,2421,2441
898_1004	0.12	2.88	481,076	898000.00	899999.98	1004000.01	1006000.00	696.61	755.89	-14605278.57	-14601699.09	481,016	57	03	00	01	53	27	2441,2431,2451
898_1006	0.12	2.86	489,713	898000.00	900000.00	1006000.01	1007999.99	691.15	769.37	-14616303.70	-14602738.17	488,571	956	167	19	01	71	29	2441,2451,2462
898_1008	0.12	2.94	461,936	898000.01	900000.00	1008000.00	1009999.99	683.58	695.33	-14621668.61	-14605271.55	461,933	03	00	00	10	55	28	2451,2462,2471,2481
898_1010	0.13	2.76	527,312	898000.01	899999.99	1010000.00	1011999.99	661.90	742.04	-14624177.73	-14616296.68	523,686	2,981	608	37	01	149	28	2471,2462,2481,2491
898_1012	0.13	2.80	554,867	898000.00	899999.99	1012000.00	1013999.99	647.77	732.08	-14630523.81	-14620590.19	509,869	34,230	9,801	967	01	1,620	27	2491,2481,2471,2501
898_1014	0.13	2.83	558,183	898000.00	899999.99	1014000.00	1015999.99	643.19	734.22	-14633097.32	-14624170.68	500,845	42,301	13,520	1,517	01	5,100	31	2501,2491,2511
898_1016	0.12	2.90	571,172	898000.01	899999.99	1016000.00	1018000.00	625.52	741.17	-14634205.39	-14630515.93	477,049	65,726	24,797	3,600	01	102	35	2501,2511,2521
898_1018	0.12	2.84	834,854	898000.01	900000.00	1018000.01	1020000.00	614.33	736.51	-14636786.37	-14633090.09	495,888	208,766	104,992	25,208	01	180	27	2511,2521,2531

0.0 Report on LAS Statistics (By Tile) - continued

TNAME	Point Density	Average GSD	Total Points	X Min	X Max	Y Min	Y Max	Z Min	Z MAX	GPS Min	GPS Max	1st Returns	2nd Returns	3rd Returns	Other Returns	Min Int	Max Int	Mean Int	Flightlines
898_1020	0.12	2.89	648,213	898000.01	900000.00	1020000.01	1021999.99	618.15	745.02	-14637905.77	-14634198.20	479,242	106,034	50,869	12,068	01	540	38	2521,2531,2541
898_1022	0.12	2.89	540,374	898000.00	899999.99	1022000.00	1023999.99	640.34	734.91	-14640507.72	-14636778.89	479,777	42,059	15,750	2,788	01	150	44	2541,2531,2551
898_1024	0.13	2.75	527,925	898000.01	899999.99	1024000.00	1026000.00	657.97	669.32	-14641615.48	-14637898.51	527,925	00	00	00	14	78	41	2541,2551,2561
898_1026	0.13	2.82	501,844	898000.01	899999.98	1026000.01	1028000.00	654.48	666.29	-14682659.84	-14640500.29	501,844	00	00	00	04	71	37	2551,2561,2571,2581
898_1028	0.13	2.81	507,775	898000.01	900000.00	1028000.01	1030000.00	655.98	663.82	-14683660.84	-14680552.54	507,775	00	00	00	15	58	34	2581,2571,2591
898_1030	0.13	2.76	525,283	898000.00	900000.00	1030000.00	1031999.99	652.65	684.74	-14685257.13	-14682652.22	525,277	06	00	00	01	65	38	2591,2581,2601
898_1032	0.13	2.79	514,948	898000.01	900000.00	1032000.00	1033999.99	652.02	659.22	-14686262.70	-14683653.42	514,948	00	00	00	14	65	37	2601,2591,2611
898_1034	0.12	2.94	498,459	898000.01	899999.99	1034000.00	1036000.00	628.19	696.85	-14687825.39	-14685249.75	464,091	23,725	9,376	1,267	01	92	39	2601,2611,2621
898_1036	0.12	2.90	536,168	898000.00	899999.99	1036000.01	1037999.99	625.59	711.58	-14688835.05	-14686255.56	477,149	41,497	15,074	2,448	01	188	43	2611,2621,2632
898_1038	0.12	2.85	499,777	898000.00	899999.99	1038000.00	1039999.99	633.63	722.95	-14698005.21	-14687818.07	492,794	5,103	1,563	317	01	114	45	2621,2632,2641
898_1040	0.12	2.85	491,000	898000.00	899999.99	1040000.00	1041999.99	644.96	655.81	-14699176.10	-14688827.89	491,000	00	00	00	15	75	37	2641,2632,2651
898_926	0.13	2.83	501,192	898000.00	899999.99	926000.01	927999.99	638.43	712.97	-14193610.73	-13951323.34	499,537	1,161	423	71	01	76	43	2001,2011,1991,2021
898_928	0.13	2.74	534,977	898000.01	900000.00	928000.00	929999.99	644.15	701.48	-14193610.07	-13951322.25	533,320	1,362	273	22	01	90	41	2011,2021,2001,2031
898_930	0.12	2.91	476,503	898000.00	899999.99	930000.00	931999.99	638.38	713.17	-14193608.98	-13951321.42	473,419	2,127	835	122	01	129	49	2021,2031,2011
898_932	0.08	3.53	323,516	898000.00	899999.99	932000.01	934000.00	624.31	707.81	-14176213.37	-13568322.36	320,517	2,314	605	80	01	95	35	2031,2041,2051
898_934	0.12	2.90	477,622	898000.00	900000.00	934000.01	936000.00	622.43	712.97	-14177575.08	-13568322.27	476,890	685	47	00	01	1,220	29	2041,2051,2061
898_936	0.12	2.88	482,852	898000.00	900000.00	936000.01	937999.99	626.75	675.14	-14179960.54	-14176206.37	482,714	124	14	00	01	58	28	2051,2061,2071

0.0 Report on LAS Statistics (By Tile) - continued

TNAME	Point Density	Average GSD	Total Points	X Min	X Max	Y Min	Y Max	Z Min	Z MAX	GPS Min	GPS Max	1st Returns	2nd Returns	3rd Returns	Other Returns	Min Int	Max Int	Mean Int	Flightlines
898_938	0.12	2.93	468,041	898000.00	900000.00	938000.00	939999.99	619.30	706.00	-14181224.91	-14177567.23	467,641	389	10	01	01	54	26	2071,2061,2081
898_940	0.12	2.89	553,923	898000.00	900000.00	940000.00	941999.99	613.76	727.98	-14200656.30	-14179952.94	477,934	56,650	17,613	1,726	01	132	22	2081,2071,2091,2101
898_942	0.11	2.98	454,051	898000.00	900000.00	942000.00	943999.99	628.39	715.44	-14200657.19	-14181217.09	450,841	2,666	503	41	01	320	27	2081,2091,2101
898_944	0.11	2.97	490,747	898000.00	899999.99	944000.00	946000.00	630.65	714.72	-14204696.11	-14183636.00	453,497	30,139	6,592	519	01	5,100	25	2101,2091,2111,2121
898_946	0.13	2.80	555,806	898000.00	900000.00	946000.02	948000.00	637.12	720.56	-14207071.79	-14200651.38	510,575	36,449	8,160	622	01	5,100	23	2111,2121,2101,2131
898_948	0.12	2.89	482,986	898000.01	899999.99	948000.01	950000.00	639.05	715.88	-14208352.76	-14204687.07	479,188	3,263	501	34	01	220	25	2121,2131,2141
898_950	0.13	2.81	508,098	898000.01	900000.00	950000.00	951999.99	637.37	660.13	-14210800.00	-14207063.02	508,045	53	00	00	01	54	25	2141,2131,2151
898_952	0.12	2.90	475,932	898000.02	899999.99	952000.00	953999.99	634.46	707.23	-14368189.57	-14208343.26	474,732	986	204	10	01	198	27	2151,2141,2161
898_954	0.13	2.81	505,277	898000.01	900000.00	954000.00	956000.00	634.20	650.98	-14369436.90	-14210791.41	505,272	05	00	00	01	67	25	2161,2151,2173
898_956	0.17	2.45	669,218	898000.01	900000.00	956000.00	957999.99	635.87	699.83	-14380390.73	-14368181.69	667,911	1,054	238	15	01	78	27	2173,2161,2183,2182
898_958	0.18	2.36	719,863	898000.00	899999.99	958000.00	960000.00	623.96	699.10	-14380390.72	-14202459.25	717,977	1,548	309	29	01	400	24	2182,2183,2173,2192
898_960	0.14	2.72	542,177	898000.00	900000.00	960000.01	961999.99	626.06	689.08	-14380390.72	-14202458.71	541,345	748	82	02	01	195	23	2182,2192,2202,2183,2212
898_962	0.14	2.68	557,414	898000.00	900000.00	962000.00	964000.00	627.90	694.05	-14208865.14	-14202458.68	556,677	728	09	00	01	67	27	2212,2202,2192,2222
898_964	0.13	2.82	504,769	898000.00	899999.98	964000.01	966000.00	629.44	675.46	-14210158.16	-14206302.59	503,815	824	130	00	01	189	35	2212,2222,2232
898_966	0.12	2.86	490,048	898000.01	900000.00	966000.01	968000.00	628.05	645.77	-14213025.56	-14208855.01	490,048	00	00	00	02	1,180	43	2232,2222,2242
898_968	0.13	2.76	525,460	898000.01	899999.99	968000.01	969999.99	626.40	637.61	-14370189.62	-14210149.03	525,460	00	00	00	01	140	37	2242,2232,2252
898_970	0.12	2.88	481,466	898000.01	900000.00	970000.00	971999.99	621.96	662.01	-14372730.01	-14213016.68	481,452	14	00	00	01	153	39	2242,2252,2262

0.0 Report on LAS Statistics (By Tile) - continued

TNAME	Point Density	Average GSD	Total Points	X Min	X Max	Y Min	Y Max	Z Min	Z MAX	GPS Min	GPS Max	1st Returns	2nd Returns	3rd Returns	Other Returns	Min Int	Max Int	Mean Int	Flightlines
898_972	0.12	2.86	490,741	898000.00	899999.99	972000.00	973999.99	621.27	721.77	-14374010.89	-14370181.82	487,543	2,304	764	130	01	120	42	2252,2262,2272
898_974	0.13	2.83	501,569	898000.00	900000.00	974000.00	975999.99	617.65	705.70	-14376528.07	-14372723.19	498,907	1,718	740	204	01	100	41	2272,2262,2282
898_976	0.13	2.73	539,232	898000.00	900000.00	976000.00	978000.00	614.75	713.01	-14380422.79	-14374003.66	536,345	2,242	543	102	01	840	50	2282,2272,2292,2302
898_978	0.13	2.75	595,174	898000.00	900000.00	978000.00	980000.00	608.98	701.00	-14528311.03	-14376519.10	528,515	44,655	18,104	3,900	01	94	37	2302,2292,2282,2311
898_980	0.12	2.87	666,196	898000.00	900000.00	980000.01	982000.00	605.72	722.39	-14528311.00	-14380415.31	486,080	110,078	55,261	14,777	01	126	31	2311,2302,2321
898_982	0.12	2.89	543,576	898000.01	899999.99	982000.01	983999.98	615.02	717.37	-14528310.90	-14524685.13	479,267	36,626	21,132	6,551	01	113	41	2311,2321,2331
898_984	0.13	2.81	508,646	898000.01	899999.99	984000.00	986000.00	623.47	691.58	-14525716.77	-14522159.97	507,691	626	292	37	01	86	41	2321,2331,2341
898_986	0.12	2.84	495,901	898000.00	900000.00	986000.01	988000.00	629.40	680.99	-14529079.40	-14522159.70	495,748	130	23	00	01	79	36	2341,2331,2351
898_988	0.13	2.77	541,811	898000.00	899999.99	988000.01	989999.99	640.12	737.63	-14529079.20	-14522159.61	522,729	14,798	3,946	338	01	220	29	2341,2351,2361
898_990	0.13	2.74	626,922	898000.01	899999.99	990000.00	992000.00	658.88	780.32	-14529078.81	-14525520.62	531,929	72,824	20,612	1,557	01	3,180	21	2351,2361,2371
898_992	0.11	2.97	459,923	898000.00	899999.99	992000.00	993999.99	695.20	769.97	-14526566.03	-14521853.86	453,101	5,926	862	34	01	110	22	2371,2361,2381,2391
898_994	0.12	2.84	495,660	898000.00	899999.99	994000.00	996000.00	702.04	748.31	-14595270.92	-14521853.60	494,772	761	124	03	01	50	24	2381,2391,2371,2401
898_996	0.12	2.89	480,168	898000.01	899999.99	996000.02	998000.00	697.02	736.79	-14598195.59	-14521853.39	480,156	12	00	00	01	63	26	2391,2401,2411
898_998	0.13	2.80	514,400	898000.01	900000.00	998000.01	999999.98	683.14	749.33	-14599219.78	-14595263.53	512,194	1,887	306	13	01	57	29	2411,2401,2421
900_1000	0.12	2.88	481,663	900000.00	901999.99	1000000.00	1002000.00	692.13	707.10	-14601698.91	-14598181.14	481,663	00	00	00	01	50	25	2411,2421,2431
900_1002	0.12	2.91	472,849	900000.00	902000.00	1002000.01	1004000.00	702.22	710.04	-14602752.57	-14599219.99	472,849	00	00	00	08	50	25	2421,2431,2441
900_1004	0.12	2.85	493,367	900000.00	902000.00	1004000.01	1006000.00	699.98	710.40	-14605271.34	-14601692.10	493,367	00	00	00	09	52	27	2441,2431,2451

0.0 Report on LAS Statistics (By Tile) - continued

TNAME	Point Density	Average GSD	Total Points	X Min	X Max	Y Min	Y Max	Z Min	Z MAX	GPS Min	GPS Max	1st Returns	2nd Returns	3rd Returns	Other Returns	Min Int	Max Int	Mean Int	Flightlines
900_1006	0.12	2.84	496,152	900000.00	901999.99	1006000.01	1007999.99	693.71	756.59	-14616310.44	-14602745.24	495,998	154	00	00	01	60	27	2451,2441,2462
900_1008	0.12	2.93	466,613	900000.00	901999.99	1008000.00	1009999.99	678.71	737.44	-14621675.93	-14605264.17	465,816	756	40	01	01	220	28	2451,2462,2471,2481
900_1010	0.13	2.80	524,424	900000.00	902000.00	1010000.01	1011999.98	670.34	730.26	-14621675.93	-14616305.43	510,872	11,385	2,089	78	01	1,720	29	2481,2471,2462
900_1012	0.12	2.84	580,277	900000.01	902000.00	1012000.00	1013999.99	652.77	751.32	-14630531.24	-14620586.19	495,471	66,145	17,400	1,261	01	540	26	2491,2481,2471,2501
900_1014	0.14	2.72	550,669	900000.00	901999.99	1014000.00	1016000.00	661.72	739.93	-14633090.37	-14624162.96	539,880	7,935	2,610	244	01	68	32	2491,2501,2511
900_1016	0.12	2.91	525,888	900000.00	901999.99	1016000.00	1018000.00	633.25	731.96	-14634212.77	-14630523.45	471,254	39,572	13,222	1,840	01	440	36	2511,2501,2521
900_1018	0.12	2.84	672,477	900000.00	902000.00	1018000.00	1019999.99	620.26	727.82	-14636779.14	-14633083.03	497,681	113,121	51,014	10,661	01	96	33	2521,2511,2531
900_1020	0.12	2.86	670,608	900000.00	902000.00	1020000.00	1021999.99	621.45	738.85	-14637913.08	-14634205.40	489,257	112,946	54,972	13,433	01	2,100	39	2521,2531,2541
900_1022	0.13	2.82	507,682	900000.00	902000.00	1022000.00	1023999.98	650.97	726.06	-14640500.24	-14636771.55	503,330	2,868	1,223	261	01	132	53	2541,2531,2551
900_1024	0.13	2.82	504,349	900000.00	902000.00	1024000.02	1026000.00	661.09	693.04	-14641622.68	-14637905.75	504,344	05	00	00	02	84	43	2551,2541,2561
900_1026	0.12	2.90	478,070	900000.00	902000.00	1026000.01	1028000.00	661.32	741.95	-14682652.44	-14640492.80	475,714	1,779	498	79	01	200	38	2561,2551,2571,2581
900_1028	0.13	2.81	506,037	900000.01	902000.00	1028000.01	1029999.99	654.84	724.15	-14683667.99	-14641617.64	505,989	47	01	00	01	540	32	2571,2581,2561,2591
900_1030	0.13	2.78	517,775	900000.01	902000.00	1030000.00	1032000.00	648.65	666.28	-14685249.92	-14682644.90	517,775	00	00	00	09	860	37	2581,2591,2601
900_1032	0.13	2.80	515,335	900000.00	902000.00	1032000.01	1033999.99	635.22	685.36	-14686270.06	-14683660.80	511,575	2,830	876	54	01	79	40	2601,2591,2611
900_1034	0.12	2.89	527,420	900000.00	901999.99	1034000.00	1035999.99	630.84	720.16	-14687818.06	-14685242.31	480,264	32,095	13,059	2,002	01	104	42	2601,2611,2621
900_1036	0.12	2.88	482,221	900000.00	901999.99	1036000.01	1037999.99	642.20	682.54	-14688842.26	-14686262.83	482,216	05	00	00	01	85	45	2611,2621,2632
900_926	0.15	2.63	593,163	900000.01	902000.00	926000.00	927999.99	618.27	717.62	-14193603.02	-13951331.98	580,581	9,011	2,994	577	01	111	43	2001,1991,2011,2021

0.0 Report on LAS Statistics (By Tile) - continued

TNAME	Point Density	Average GSD	Total Points	X Min	X Max	Y Min	Y Max	Z Min	Z MAX	GPS Min	GPS Max	1st Returns	2nd Returns	3rd Returns	Other Returns	Min Int	Max Int	Mean Int	Flightlines
900_928	0.13	2.77	526,285	900000.00	902000.00	928000.00	929999.99	633.52	702.15	-14193602.51	-13951330.22	523,139	2,247	765	134	01	112	44	2021,2011,2001,2031
900_930	0.12	2.91	473,973	900000.00	902000.00	930000.00	932000.00	644.44	666.57	-13953899.11	-13951329.39	473,973	00	00	00	01	91	45	2031,2021
900_932	0.08	3.50	330,223	900000.00	901999.98	932000.01	933999.99	636.82	715.49	-14176206.73	-13568328.79	327,403	2,268	530	22	01	105	33	2031,2041,2051
900_934	0.12	2.84	498,784	900000.01	901999.99	934000.01	936000.00	627.11	697.67	-14177582.20	-13568328.65	496,824	1,656	281	23	01	210	30	2041,2051,2061
900_936	0.12	2.91	471,243	900000.02	901999.99	936000.01	938000.00	633.93	672.29	-14179953.79	-14176199.63	470,994	241	08	00	01	94	27	2061,2051,2071
900_938	0.11	3.08	420,906	900000.01	902000.00	938000.01	939999.99	635.15	680.10	-14181232.31	-14177574.66	420,761	141	04	00	01	117	25	2061,2071,2081
900_940	0.12	2.85	546,915	900000.01	902000.00	940000.00	942000.00	618.65	728.15	-14200661.83	-14179946.11	493,679	39,181	12,647	1,408	01	65	25	2081,2071,2091,2101
900_942	0.13	2.81	534,256	900000.00	901999.99	942000.01	944000.00	620.15	721.88	-14200665.02	-14181224.49	507,777	20,998	5,067	414	01	5,100	26	2091,2081,2101
900_944	0.11	2.98	537,846	900000.00	901999.99	944000.01	946000.00	625.44	729.20	-14204703.43	-14183631.71	450,769	69,180	16,635	1,262	01	5,100	24	2091,2101,2111,2121
900_946	0.12	2.84	544,741	900000.01	902000.00	946000.01	948000.00	636.26	755.29	-14207064.87	-14200657.03	494,442	39,077	10,284	938	01	1,500	25	2121,2111,2101,2131
900_948	0.12	2.85	492,506	900000.01	901999.99	948000.01	949999.99	639.27	680.47	-14208360.56	-14204694.74	492,473	33	00	00	01	1,100	25	2131,2121,2141
900_950	0.13	2.81	506,657	900000.01	901999.98	950000.01	951999.99	636.00	679.39	-14210793.17	-14207056.22	506,597	60	00	00	01	59	25	2141,2131,2151
900_952	0.12	2.90	474,813	900000.00	902000.00	952000.00	953999.99	632.93	677.19	-14368182.25	-14208351.03	474,773	40	00	00	01	53	24	2151,2141,2161
900_954	0.13	2.82	503,193	900000.00	902000.00	954000.00	955999.99	631.21	672.70	-14369443.82	-14210784.32	503,093	100	00	00	01	2,080	25	2161,2151,2173
900_956	0.16	2.50	642,635	900000.00	902000.00	956000.01	957999.99	628.25	660.05	-14380383.56	-14368174.26	642,264	359	12	00	01	5,100	25	2173,2161,2183,2182
900_958	0.19	2.32	755,686	900000.00	901999.99	958000.00	960000.00	626.89	712.18	-14380383.60	-14202467.48	742,622	9,851	2,883	330	01	280	25	2182,2173,2183,2192,2202
900_960	0.14	2.65	573,680	900000.01	901999.99	960000.01	961999.99	626.09	706.40	-14380383.60	-14202466.66	568,904	3,483	1,154	139	01	340	19	2202,2192,2182,2183,2212

0.0 Report on LAS Statistics (By Tile) - continued

TNAME	Point Density	Average GSD	Total Points	X Min	X Max	Y Min	Y Max	Z Min	Z MAX	GPS Min	GPS Max	1st Returns	2nd Returns	3rd Returns	Other Returns	Min Int	Max Int	Mean Int	Flightlines
900_962	0.14	2.71	547,300	900000.02	902000.00	962000.00	964000.00	628.35	690.85	-14208858.25	-14202468.44	546,650	644	06	00	01	71	29	2202,2212,2192,2222
900_964	0.13	2.75	530,979	900000.01	902000.00	964000.01	966000.00	629.21	715.82	-14210165.74	-14206310.53	529,778	1,006	177	18	01	900	33	2222,2212,2232
900_966	0.13	2.83	498,410	900000.00	902000.00	966000.01	968000.00	630.96	646.40	-14213018.44	-14208848.03	498,410	00	00	00	01	96	36	2222,2232,2242
900_968	0.13	2.75	529,022	900000.00	902000.00	968000.01	969999.99	630.62	640.27	-14370196.71	-14210156.52	529,022	00	00	00	01	86	38	2232,2242,2252
900_970	0.12	2.87	487,530	900000.01	902000.00	970000.00	971999.99	626.82	709.04	-14372723.17	-14213009.11	485,262	1,692	506	70	01	178	39	2242,2252,2262
900_972	0.12	2.92	470,599	900000.00	901999.99	972000.01	973999.99	620.59	653.98	-14374018.17	-14370189.43	470,594	05	00	00	01	88	41	2252,2262,2272
900_974	0.11	2.97	457,453	900000.00	902000.00	974000.00	975999.99	618.77	708.37	-14376520.15	-14372715.95	452,719	3,207	1,250	277	01	620	46	2272,2262,2282
900_976	0.12	2.84	514,680	900000.01	901999.99	976000.00	977999.99	615.08	707.86	-14380415.62	-14374010.96	496,974	12,973	4,009	724	01	400	50	2282,2272,2292,2302
900_978	0.13	2.75	576,128	900000.01	901999.99	978000.00	980000.00	613.77	765.74	-14528303.37	-14376512.07	528,198	31,529	13,409	2,992	01	720	39	2282,2302,2292,2311
900_980	0.12	2.89	511,993	900000.01	901999.99	980000.01	982000.00	621.52	710.96	-14528303.31	-14380407.91	479,119	20,273	10,002	2,599	01	98	39	2311,2302,2321
900_982	0.13	2.83	504,352	900000.00	901999.99	982000.01	983999.99	618.47	698.80	-14528303.06	-14524677.67	499,710	3,588	898	156	01	420	54	2321,2311,2331
900_984	0.13	2.82	502,748	900000.00	901999.99	984000.00	986000.00	621.21	686.27	-14525724.17	-14522167.61	502,035	551	140	22	01	96	43	2321,2331,2341
900_986	0.12	2.94	480,326	900000.00	902000.00	986000.01	988000.00	628.14	715.15	-14529071.62	-14522167.39	462,919	12,372	4,392	643	01	193	33	2331,2341,2351
900_988	0.12	2.85	496,013	900000.01	902000.00	988000.01	989999.99	641.27	721.09	-14529071.51	-14522167.33	491,663	3,847	493	10	01	340	31	2341,2351,2361
900_990	0.13	2.78	536,266	900000.00	902000.00	990000.00	991999.98	663.00	767.60	-14529071.24	-14525513.37	516,746	15,501	3,712	307	01	5,100	28	2351,2361,2371
900_992	0.12	2.85	514,126	900000.00	902000.00	992000.00	993999.99	684.87	772.83	-14526573.23	-14521850.89	492,316	17,103	4,386	321	01	213	24	2371,2361,2381,2391
900_994	0.13	2.82	504,718	900000.00	901999.99	994000.00	996000.00	705.78	758.56	-14595278.01	-14521846.24	504,079	527	106	06	01	52	25	2371,2381,2391,2401

0.0 Report on LAS Statistics (By Tile) - continued

TNAME	Point Density	Average GSD	Total Points	X Min	X Max	Y Min	Y Max	Z Min	Z MAX	GPS Min	GPS Max	1st Returns	2nd Returns	3rd Returns	Other Returns	Min Int	Max Int	Mean Int	Flightlines
900_996	0.12	2.88	482,150	900000.00	902000.00	996000.00	998000.00	701.54	738.50	-14598188.22	-14521846.01	482,125	24	01	00	01	132	27	2391,2401,2411
900_998	0.12	2.88	482,375	900000.01	901999.99	998000.01	999999.99	687.98	732.89	-14599226.93	-14595270.93	482,197	178	00	00	01	219	29	2401,2411,2421
902_1000	0.13	2.82	501,864	902000.00	904000.00	1000000.00	1002000.00	692.58	720.95	-14601691.92	-14598174.00	501,863	01	00	00	01	88	27	2411,2421,2431
902_1002	0.12	2.88	485,354	902000.01	903999.99	1002000.01	1004000.00	704.89	767.50	-14602759.66	-14599227.13	483,391	1,476	442	45	01	340	27	2431,2421,2441
902_1004	0.12	2.85	494,924	902000.01	903999.99	1004000.01	1006000.00	704.83	768.45	-14605264.08	-14601685.06	494,216	493	192	23	01	57	27	2431,2441,2451
902_1006	0.13	2.82	505,138	902000.00	903999.99	1006000.00	1007999.99	698.15	757.18	-14616317.45	-14602752.50	504,430	571	127	10	01	90	27	2441,2451,2462
902_1008	0.12	2.89	480,005	902000.01	903999.99	1008000.00	1010000.00	687.97	729.60	-14621682.82	-14605256.42	478,795	1,088	118	04	01	59	32	2451,2462,2471,2481
902_1010	0.12	2.85	534,622	902000.01	903999.99	1010000.01	1011999.99	669.08	752.18	-14624163.01	-14616310.23	493,436	31,443	8,982	761	01	3,560	26	2471,2481,2462,2491
902_1012	0.11	2.96	499,275	902000.00	903999.99	1012000.00	1013999.99	661.44	743.37	-14630538.76	-14620574.96	457,237	32,326	9,070	642	01	57	25	2481,2491,2471,2501
902_1014	0.14	2.72	549,244	902000.00	903999.99	1014000.00	1016000.00	652.93	733.25	-14633083.22	-14624155.04	540,266	6,374	2,323	281	01	69	31	2491,2501,2511
902_1016	0.12	2.91	531,486	902000.00	904000.00	1016000.01	1018000.00	630.30	735.86	-14634219.94	-14630530.97	471,882	40,778	15,991	2,835	01	180	37	2511,2501,2521
902_1018	0.12	2.84	562,062	902000.01	903999.99	1018000.01	1019999.99	628.49	726.70	-14636771.79	-14633075.83	495,525	44,449	18,350	3,738	01	102	38	2511,2521,2531
902_1020	0.12	2.89	550,178	902000.01	903999.99	1020000.00	1021999.99	627.34	733.81	-14637920.40	-14634212.61	480,164	45,730	20,221	4,063	01	97	44	2521,2531,2541
902_1022	0.13	2.82	501,851	902000.01	904000.00	1022000.00	1023999.99	665.01	714.58	-14640492.85	-14636764.28	501,631	155	56	09	01	96	51	2541,2531,2551
902_1024	0.13	2.82	502,572	902000.01	903999.99	1024000.00	1026000.00	665.40	674.79	-14641629.46	-14637912.95	502,572	00	00	00	16	83	47	2541,2551,2561
902_1026	0.12	2.95	459,754	902000.01	903999.99	1026000.01	1028000.00	663.68	674.15	-14682645.12	-14640485.40	459,754	00	00	00	04	2,160	40	2551,2561,2571,2581
902_1028	0.13	2.82	502,654	902000.00	904000.00	1028000.02	1029999.99	655.39	667.68	-14683675.45	-14680567.02	502,654	00	00	00	11	58	33	2581,2571,2591

0.0 Report on LAS Statistics (By Tile) - continued

TNAME	Point Density	Average GSD	Total Points	X Min	X Max	Y Min	Y Max	Z Min	Z MAX	GPS Min	GPS Max	1st Returns	2nd Returns	3rd Returns	Other Returns	Min Int	Max Int	Mean Int	Flightlines
902_1030	0.13	2.81	508,549	902000.01	903999.99	1030000.00	1031999.99	647.63	659.65	-14685242.65	-14682637.53	508,549	00	00	00	01	200	37	2581,2591,2601
902_1032	0.13	2.79	566,438	902000.01	903999.99	1032000.00	1034000.00	636.27	724.00	-14686277.45	-14683667.97	514,020	35,441	14,667	2,310	01	3,580	34	2601,2591,2611
902_1034	0.12	2.83	500,999	902000.00	904000.00	1034000.00	1035999.99	643.44	722.75	-14687810.82	-14685234.98	497,937	1,933	922	207	01	79	43	2611,2601,2621
902_1036	0.12	2.87	490,063	902000.00	904000.00	1036000.00	1037999.99	644.49	727.36	-14688849.50	-14686270.19	486,703	2,303	833	224	01	200	50	2621,2611,2632
902_926	0.13	2.78	618,639	902000.01	903999.99	926000.00	927999.99	608.57	718.53	-14193594.69	-13951343.74	518,767	69,520	26,242	4,110	01	5,100	35	2001,2011,1991,2021
902_928	0.12	2.84	506,681	902000.01	903999.98	928000.00	929999.99	627.49	720.03	-14193594.21	-13951338.17	495,484	7,635	2,955	607	01	4,920	42	2021,2011,2001,2031
902_930	0.12	2.85	493,153	902000.01	903999.99	930000.00	931999.98	637.90	697.88	-14193589.41	-13951337.18	492,992	119	37	05	01	153	46	2021,2031,2011
902_932	0.08	3.53	325,497	902000.00	903999.99	932000.00	933999.99	637.20	707.77	-14176199.99	-13568335.55	321,285	3,517	645	50	01	260	35	2031,2041,2051
902_934	0.12	2.87	484,831	902000.00	903999.99	934000.00	936000.00	633.34	674.83	-14177589.06	-13568335.43	484,825	06	00	00	01	137	28	2051,2041,2061
902_936	0.11	2.99	447,543	902000.00	903999.99	936000.01	937999.99	635.40	698.61	-14179946.96	-14176192.85	446,185	1,203	150	05	01	126	27	2051,2061,2071
902_938	0.12	2.96	458,261	902000.01	903999.99	938000.00	939999.99	641.02	697.01	-14181239.75	-14177581.86	458,119	124	17	01	01	119	26	2061,2071,2081
902_940	0.13	2.75	530,257	902000.01	903999.99	940000.00	942000.00	629.77	726.93	-14200672.79	-14179939.39	527,996	2,099	160	02	01	132	27	2071,2081,2091,2101
902_942	0.12	2.89	478,709	902000.00	904000.00	942000.01	943999.98	622.76	693.82	-14200672.70	-14181231.61	478,022	621	65	01	01	680	24	2091,2081,2101
902_944	0.11	2.99	464,604	902000.00	903999.99	944000.01	946000.00	625.56	774.74	-14204711.02	-14183622.36	446,949	14,198	3,190	267	01	1,620	24	2101,2111,2091,2121
902_946	0.13	2.80	529,468	902000.00	903999.99	946000.01	948000.00	636.47	714.33	-14207057.98	-14203426.54	509,742	15,835	3,627	264	01	520	26	2111,2121,2131
902_948	0.13	2.81	506,285	902000.00	903999.99	948000.02	949999.99	642.96	700.23	-14208368.24	-14204701.91	506,020	252	13	00	01	122	27	2131,2121,2141
902_950	0.12	2.85	492,864	902000.00	904000.00	950000.00	951999.99	639.89	698.89	-14210786.02	-14207049.47	491,313	1,272	266	13	01	200	25	2131,2141,2151

0.0 Report on LAS Statistics (By Tile) - continued

TNAME	Point Density	Average GSD	Total Points	X Min	X Max	Y Min	Y Max	Z Min	Z MAX	GPS Min	GPS Max	1st Returns	2nd Returns	3rd Returns	Other Returns	Min Int	Max Int	Mean Int	Flightlines
902_952	0.11	3.08	425,073	902000.01	904000.00	952000.00	953999.99	635.31	721.10	-14368174.71	-14208358.83	423,129	1,464	416	64	01	5,100	23	2151,2141,2161
902_954	0.12	2.91	473,467	902000.01	903999.99	954000.00	956000.00	631.69	684.40	-14369450.65	-14210777.49	471,467	1,796	196	08	01	360	23	2161,2151,2173
902_956	0.17	2.44	678,000	902000.00	903999.99	956000.00	957999.99	628.86	697.86	-14380376.54	-14368167.77	674,892	2,648	427	33	01	140	24	2173,2161,2182,2183
902_958	0.19	2.29	769,349	902000.00	904000.00	958000.00	960000.00	626.63	712.81	-14380376.62	-14202475.85	763,930	4,571	762	86	01	5,100	23	2183,2182,2173,2192
902_960	0.14	2.71	548,269	902000.00	904000.00	960000.01	961999.99	622.89	690.07	-14380376.65	-14202474.90	546,817	1,353	95	04	01	1,700	25	2182,2192,2202,2183,2212
902_962	0.13	2.75	533,013	902000.02	904000.00	962000.00	964000.00	626.52	689.11	-14208850.96	-14202477.84	530,218	2,391	383	21	01	1,700	30	2212,2202,2192,2222
902_964	0.13	2.73	537,472	902000.01	904000.00	964000.00	966000.00	630.15	675.94	-14210173.48	-14206319.04	536,964	506	02	00	01	5,100	33	2222,2212,2232
902_966	0.13	2.79	514,197	902000.01	904000.00	966000.01	968000.00	633.40	676.78	-14213011.09	-14208841.31	513,824	372	01	00	01	480	42	2222,2232,2242
902_968	0.12	2.85	493,354	902000.00	903999.99	968000.01	969999.99	636.02	691.43	-14370203.66	-14210164.09	491,292	1,613	399	50	01	4,240	39	2232,2242,2252
902_970	0.12	2.88	483,164	902000.00	903999.99	970000.00	972000.00	631.05	681.51	-14372716.14	-14213001.70	482,804	360	00	00	01	156	37	2242,2252,2262
902_972	0.13	2.83	505,104	902000.01	904000.00	972000.01	973999.99	637.13	705.68	-14374025.47	-14370196.75	501,150	2,979	846	129	01	4,640	48	2252,2262,2272
902_974	0.10	3.12	450,665	902000.00	903999.99	974000.01	975999.99	634.77	720.90	-14376512.74	-14372708.58	411,778	25,779	10,652	2,456	01	2,740	49	2262,2272,2282
902_976	0.12	2.91	616,658	902000.00	903999.99	976000.00	978000.00	624.40	727.38	-14380408.75	-14374018.22	472,372	94,096	39,850	10,340	01	2,080	46	2282,2292,2272,2302
902_978	0.14	2.70	651,937	902000.00	903999.99	978000.00	980000.00	628.52	720.11	-14528295.59	-14376505.72	547,329	71,624	27,133	5,851	01	1,960	37	2302,2282,2292,2311
902_980	0.13	2.83	500,624	902000.00	904000.00	980000.01	982000.00	623.61	665.67	-14528295.53	-14380400.62	500,491	133	00	00	01	540	44	2302,2311,2321
902_982	0.13	2.78	518,634	902000.00	904000.00	982000.01	983999.99	630.61	690.43	-14528295.20	-14524670.44	517,917	546	151	20	01	109	46	2321,2311,2331
902_984	0.13	2.77	522,412	902000.00	903999.99	984000.00	986000.00	633.20	692.65	-14525732.18	-14522174.81	520,322	1,561	469	60	01	151	41	2331,2321,2341

0.0 Report on LAS Statistics (By Tile) - continued

TNAME	Point Density	Average GSD	Total Points	X Min	X Max	Y Min	Y Max	Z Min	Z MAX	GPS Min	GPS Max	1st Returns	2nd Returns	3rd Returns	Other Returns	Min Int	Max Int	Mean Int	Flightlines
902_986	0.12	2.86	490,602	902000.01	903999.99	986000.01	988000.00	634.64	711.07	-14529064.13	-14522174.62	489,861	627	111	03	01	200	34	2341,2331,2351
902_988	0.12	2.87	487,502	902000.01	903999.99	988000.01	989999.99	653.52	729.77	-14529064.08	-14522174.56	484,979	2,127	363	33	01	218	30	2351,2341,2361
902_990	0.12	2.93	486,573	902000.01	903999.99	990000.00	991999.99	658.64	758.01	-14529063.97	-14525505.96	466,046	16,382	3,852	293	01	2,500	27	2361,2351,2371
902_992	0.13	2.83	514,506	902000.01	903999.99	992000.00	993999.99	684.23	763.27	-14526580.12	-14522869.75	499,770	10,950	3,473	313	01	600	26	2371,2361,2381
902_994	0.13	2.82	504,769	902000.01	903999.99	994000.00	996000.00	705.99	747.02	-14595285.13	-14521838.93	504,671	84	14	00	01	49	27	2391,2381,2371,2401
902_996	0.12	2.88	482,885	902000.00	903999.99	996000.00	998000.00	705.13	763.29	-14598180.99	-14521838.72	481,978	752	140	15	01	800	27	2391,2401,2411
902_998	0.12	2.88	484,542	902000.00	904000.00	998000.01	999999.99	695.77	763.27	-14599234.33	-14595278.08	481,746	2,200	558	38	01	146	28	2401,2411,2421
904_1000	0.12	2.85	491,072	904000.01	905999.99	1000000.01	1002000.00	698.09	712.48	-14601684.88	-14598166.82	491,069	03	00	00	01	460	27	2421,2411,2431
904_1002	0.12	2.86	488,074	904000.00	905999.99	1002000.00	1004000.00	704.24	714.19	-14602766.78	-14599234.57	488,074	00	00	00	02	55	28	2421,2431,2441
904_1004	0.12	2.84	497,593	904000.00	906000.00	1004000.01	1006000.00	709.03	716.20	-14616323.51	-14601678.16	497,593	00	00	00	09	52	26	2441,2431,2451,2462
904_1006	0.13	2.78	521,470	904000.00	906000.00	1006000.00	1008000.00	694.88	780.87	-14616324.57	-14602759.53	518,095	2,836	498	41	01	91	26	2451,2441,2462
904_1008	0.11	2.99	449,180	904000.00	905999.99	1008000.00	1010000.00	685.34	736.86	-14621689.25	-14605249.02	447,794	1,157	217	12	01	200	28	2451,2462,2471,2481
904_1010	0.12	2.90	485,338	904000.00	906000.00	1010000.01	1011999.99	679.80	751.19	-14624152.29	-14616317.26	477,005	6,295	1,869	169	01	220	24	2481,2471,2462,2491
904_1012	0.11	2.96	460,049	904000.00	906000.00	1012000.00	1013999.99	671.01	733.67	-14630546.08	-14620567.67	457,522	1,961	528	38	01	59	28	2481,2491,2471,2501
904_1014	0.12	2.87	487,614	904000.00	906000.00	1014000.00	1015999.99	658.11	724.27	-14633076.28	-14624148.24	487,194	346	59	15	01	77	33	2491,2501,2511
904_1016	0.12	2.94	464,668	904000.00	905999.99	1016000.01	1018000.00	634.90	734.46	-14634227.15	-14630538.31	463,216	1,307	142	03	01	360	45	2511,2501,2521
904_1018	0.13	2.79	594,261	904000.00	906000.00	1018000.01	1019999.99	631.59	734.05	-14636764.47	-14633068.77	515,866	51,372	22,533	4,490	01	94	40	2521,2511,2531

0.0 Report on LAS Statistics (By Tile) - continued

TNAME	Point Density	Average GSD	Total Points	X Min	X Max	Y Min	Y Max	Z Min	Z MAX	GPS Min	GPS Max	1st Returns	2nd Returns	3rd Returns	Other Returns	Min Int	Max Int	Mean Int	Flightlines
904_1020	0.12	2.89	488,981	904000.00	906000.00	1020000.00	1021999.99	634.45	733.45	-14637927.72	-14634219.75	478,835	6,907	2,728	511	01	3,100	47	2531,2521,2541
904_1022	0.12	2.87	486,789	904000.01	906000.00	1022000.01	1023999.99	656.26	716.04	-14640485.47	-14636756.83	485,309	1,008	412	60	01	101	50	2541,2531,2551
904_1024	0.13	2.82	511,905	904000.00	905999.99	1024000.00	1026000.00	667.54	737.82	-14641636.92	-14637920.13	504,839	4,295	2,193	578	01	78	43	2551,2541,2561
904_1026	0.12	2.87	486,205	904000.00	905999.99	1026000.01	1028000.00	662.31	674.24	-14682637.71	-14640478.08	486,205	00	00	00	05	72	33	2561,2551,2571,2581
904_1028	0.13	2.79	514,200	904000.01	905999.99	1028000.02	1030000.00	654.86	699.87	-14683682.74	-14641632.59	514,025	147	27	01	01	72	38	2571,2581,2561,2591
904_1030	0.13	2.79	518,183	904000.00	905999.99	1030000.01	1031999.99	645.89	702.81	-14685235.29	-14682630.15	515,641	1,970	536	36	01	94	33	2581,2591,2601
904_1032	0.12	2.84	517,415	904000.00	905999.99	1032000.00	1034000.00	643.21	732.08	-14686284.65	-14683675.23	497,735	12,832	5,732	1,116	01	91	34	2601,2591,2611
904_1034	0.12	2.87	485,208	904000.01	905999.99	1034000.02	1035999.99	643.55	658.23	-14687803.61	-14685227.54	485,208	00	00	00	10	90	37	2611,2601,2621
904_1036	0.12	2.87	515,847	904000.01	905999.99	1036000.00	1037999.99	630.61	713.29	-14688856.81	-14686277.54	485,958	19,903	8,416	1,570	01	127	47	2621,2611,2632
904_926	0.14	2.69	553,444	904000.00	906000.00	926000.01	928000.00	622.86	702.04	-14193588.24	-13951347.80	551,505	1,380	476	83	01	76	41	2001,2011,1991,2021
904_928	0.13	2.80	512,642	904000.01	906000.00	928000.00	930000.00	622.51	717.60	-14193587.16	-13951346.55	509,400	1,991	925	326	01	103	45	2011,2001,2021,2031
904_930	0.12	2.93	476,450	904000.01	906000.00	930000.01	932000.00	620.07	716.76	-13953884.08	-13951345.61	466,353	6,147	3,166	784	01	96	43	2021,2031
904_932	0.08	3.53	366,248	904000.00	906000.00	932000.01	933999.99	615.00	724.10	-141776193.12	-13568342.46	321,049	27,447	14,230	3,522	01	86	30	2031,2041,2051
904_934	0.12	2.86	496,118	904000.01	906000.00	934000.00	936000.00	645.44	737.90	-14177596.09	-13568342.40	489,042	5,749	1,260	67	01	1,540	29	2051,2041,2061
904_936	0.12	2.92	471,703	904000.01	905999.99	936000.01	937999.99	632.51	725.20	-14179940.01	-14176186.02	470,818	751	132	02	01	83	27	2061,2051,2071
904_938	0.12	2.84	495,847	904000.00	905999.99	938000.00	939999.99	637.83	669.94	-14181247.01	-14177588.72	495,797	49	01	00	01	53	23	2071,2061,2081
904_940	0.13	2.79	515,184	904000.00	906000.00	940000.00	942000.00	645.22	736.67	-14200674.65	-14179932.33	514,663	518	03	00	01	55	23	2071,2081,2091,2101

0.0 Report on LAS Statistics (By Tile) - continued

TNAME	Point Density	Average GSD	Total Points	X Min	X Max	Y Min	Y Max	Z Min	Z MAX	GPS Min	GPS Max	1st Returns	2nd Returns	3rd Returns	Other Returns	Min Int	Max Int	Mean Int	Flightlines
904_942	0.11	2.96	457,473	904000.01	906000.00	942000.01	943999.99	630.39	704.40	-14203424.41	-14181239.19	456,198	1,145	126	04	01	142	27	2091,2101,2081,2111
904_944	0.12	2.91	483,920	904000.00	906000.00	944000.00	945999.99	627.60	703.85	-14204718.60	-14183615.47	472,251	9,309	2,218	142	01	4,040	24	2111,2101,2091,2121
904_946	0.13	2.82	506,775	904000.00	905999.99	946000.00	948000.00	635.84	699.22	-14207051.20	-14203419.62	502,580	3,719	465	11	01	61	24	2121,2111,2131
904_948	0.12	2.89	480,262	904000.01	906000.00	948000.01	949999.98	639.35	693.97	-14208375.57	-14204709.35	478,574	1,490	190	08	01	380	24	2121,2131,2141
904_950	0.12	2.86	490,603	904000.01	906000.00	950000.00	951999.99	640.37	654.82	-14210778.99	-14207042.78	490,598	05	00	00	02	70	24	2131,2141,2151
904_952	0.10	3.12	411,453	904000.00	905999.99	952000.00	953999.99	639.52	651.51	-14368167.65	-14208366.80	411,451	02	00	00	01	3,140	25	2151,2141,2161
904_954	0.12	2.94	462,079	904000.00	905999.99	954000.00	956000.00	635.15	674.13	-14369457.77	-14210770.51	461,934	143	02	00	01	61	24	2161,2151,2173
904_956	0.18	2.38	706,692	904000.00	906000.00	956000.00	957999.99	631.81	673.91	-14380369.52	-14368161.08	704,900	1,705	84	03	01	63	25	2161,2173,2182,2183
904_958	0.19	2.29	765,268	904000.01	906000.00	958000.00	960000.00	628.02	715.81	-14380369.54	-14202484.73	759,970	3,873	1,257	168	01	1,140	25	2192,2182,2183,2173
904_960	0.13	2.79	513,724	904000.01	906000.00	960000.01	961999.98	621.34	683.05	-14380369.53	-14202483.75	512,719	994	11	00	01	195	26	2192,2202,2182,2183,2212
904_962	0.13	2.77	526,269	904000.01	906000.00	962000.00	964000.00	620.24	709.56	-14208842.67	-14204977.12	521,191	3,576	1,278	224	01	65	30	2212,2202,2222
904_964	0.13	2.79	514,748	904000.01	906000.00	964000.01	966000.00	630.23	643.02	-14210181.18	-14206327.11	514,748	00	00	00	01	76	36	2212,2222,2232
904_966	0.13	2.81	507,340	904000.01	906000.00	966000.01	968000.00	634.02	668.50	-14213003.75	-14208834.22	507,259	70	09	02	02	100	42	2232,2222,2242
904_968	0.13	2.81	507,837	904000.00	905999.99	968000.00	969999.99	637.19	693.57	-14370210.92	-14210171.84	506,020	1,479	306	32	01	84	42	2232,2242,2252
904_970	0.12	2.85	495,600	904000.00	905999.99	970000.00	971999.99	637.19	715.26	-14372709.03	-14212994.38	494,042	1,209	279	70	01	133	39	2252,2242,2262
904_972	0.12	2.87	484,434	904000.00	906000.00	972000.01	973999.97	637.15	653.18	-14374032.78	-14370203.64	484,424	10	00	00	01	83	42	2262,2252,2272
904_974	0.11	2.96	462,615	904000.01	906000.00	974000.00	975999.99	636.52	709.38	-14376505.69	-14372701.20	456,298	4,466	1,539	312	01	380	42	2262,2272,2282

0.0 Report on LAS Statistics (By Tile) - continued

TNAME	Point Density	Average GSD	Total Points	X Min	X Max	Y Min	Y Max	Z Min	Z MAX	GPS Min	GPS Max	1st Returns	2nd Returns	3rd Returns	Other Returns	Min Int	Max Int	Mean Int	Flightlines
904_976	0.12	2.85	511,060	904000.00	906000.00	976000.00	978000.00	629.38	727.87	-14377867.78	-14374025.47	492,327	12,732	4,914	1,087	01	4,840	52	2282,2272,2292
904_978	0.12	2.85	513,379	904000.00	906000.00	978000.01	980000.00	633.15	705.95	-14528288.22	-14376498.89	493,268	14,475	4,793	843	01	1,980	39	2292,2282,2302,2311
904_980	0.13	2.75	528,299	904000.00	906000.00	980000.01	981999.99	628.15	685.23	-14528288.16	-14380393.82	527,440	717	125	17	01	103	46	2311,2302,2321
904_982	0.13	2.83	500,882	904000.00	906000.00	982000.01	983999.99	631.27	638.65	-14528287.82	-14524662.95	500,882	00	00	00	01	94	47	2311,2321,2331
904_984	0.13	2.82	504,734	904000.00	906000.00	984000.00	985999.98	635.77	644.32	-14525739.37	-14522182.38	504,734	00	00	00	14	76	40	2331,2321,2341
904_986	0.13	2.81	509,939	904000.00	906000.00	986000.01	988000.00	641.20	708.91	-14529057.07	-14522182.14	508,307	1,454	168	10	01	1,380	33	2331,2341,2351
904_988	0.13	2.83	503,246	904000.00	906000.00	988000.01	989999.99	651.37	749.47	-14529056.98	-14522182.08	500,823	1,952	435	36	01	142	27	2341,2351,2361
904_990	0.11	2.98	464,127	904000.01	906000.00	990000.00	991999.99	664.93	755.91	-14529056.74	-14525499.15	451,419	10,019	2,517	172	01	640	26	2351,2361,2371
904_992	0.12	2.87	490,728	904000.00	906000.00	992000.02	993999.99	686.55	772.12	-14526587.15	-14522877.05	484,462	5,022	1,161	83	01	5,100	25	2371,2361,2381
904_994	0.12	2.88	481,404	904000.00	905999.97	994000.01	996000.00	703.03	740.81	-14595292.19	-14521831.64	481,382	21	01	00	02	50	26	2381,2371,2391,2401
904_996	0.12	2.90	479,662	904000.00	906000.00	996000.01	998000.00	710.82	778.14	-14598173.81	-14521831.49	477,005	2,090	532	35	01	2,360	26	2391,2401,2411
904_998	0.12	2.91	474,716	904000.01	906000.00	998000.01	1000000.00	705.82	778.30	-14599241.39	-14595285.21	473,963	573	166	14	01	260	26	2411,2401,2421
906_1000	0.12	2.92	470,168	906000.00	908000.00	1000000.00	1001999.99	701.97	718.93	-14601678.04	-14598159.64	470,166	02	00	00	01	1,280	25	2411,2421,2431
906_1002	0.12	2.88	484,292	906000.01	907999.99	1002000.00	1004000.00	707.27	768.36	-14602773.56	-14599241.60	483,804	395	88	05	01	111	29	2431,2421,2441
906_1004	0.12	2.88	481,841	906000.00	908000.00	1004000.01	1006000.00	710.04	721.41	-14616328.94	-14601671.32	481,840	01	00	00	02	67	24	2441,2431,2451,2462
906_1006	0.13	2.74	535,039	906000.00	908000.00	1006000.01	1008000.00	704.45	757.65	-14616331.69	-14602766.62	534,859	172	08	00	01	63	26	2462,2441,2451
906_1008	0.11	2.97	471,587	906000.00	908000.00	1008000.00	1010000.00	694.96	777.47	-14621696.14	-14605241.44	452,965	14,234	4,033	355	01	1,020	29	2451,2462,2471,2481

0.0 Report on LAS Statistics (By Tile) - continued

TNAME	Point Density	Average GSD	Total Points	X Min	X Max	Y Min	Y Max	Z Min	Z MAX	GPS Min	GPS Max	1st Returns	2nd Returns	3rd Returns	Other Returns	Min Int	Max Int	Mean Int	Flightlines
906_1010	0.12	2.86	489,995	906000.00	908000.00	1010000.01	1011999.99	686.23	757.48	-14624148.20	-14616331.30	488,925	837	215	18	01	900	26	2481,2471,2462,2491
906_1012	0.12	2.89	499,616	906000.01	907999.99	1012000.00	1013999.99	659.05	754.36	-14630553.28	-14620566.41	479,343	15,018	4,734	521	01	1,420	28	2481,2471,2491,2501
906_1014	0.12	2.87	592,464	906000.00	908000.00	1014000.00	1016000.00	645.99	747.09	-14633069.24	-14624140.40	485,408	76,146	27,502	3,408	01	4,020	27	2491,2501,2511
906_1016	0.12	2.94	544,751	906000.00	907999.99	1016000.01	1018000.00	641.27	735.91	-14634234.49	-14630545.78	461,861	56,574	22,696	3,620	01	180	34	2511,2501,2521
906_1018	0.13	2.76	536,717	906000.00	908000.00	1018000.01	1019999.99	640.97	726.85	-14636757.18	-14633061.60	524,899	8,442	2,955	421	01	480	42	2521,2511,2531
906_1020	0.13	2.83	560,196	906000.01	907999.99	1020000.00	1021999.98	635.47	739.77	-14637934.84	-14634227.10	499,745	41,679	15,926	2,846	01	840	47	2531,2521,2541
906_1022	0.13	2.82	507,897	906000.00	908000.00	1022000.00	1024000.00	652.82	722.69	-14640478.13	-14636749.53	503,968	2,574	1,142	213	01	320	55	2531,2541,2551
906_1024	0.12	2.87	485,675	906000.00	908000.00	1024000.00	1026000.00	664.74	679.63	-14641644.01	-14637927.27	485,675	00	00	00	10	220	52	2541,2551,2561
906_1026	0.11	2.99	449,161	906000.00	908000.00	1026000.01	1028000.00	659.79	722.53	-14682630.40	-14640470.73	447,452	1,196	430	83	01	180	38	2561,2551,2571,2581
906_1028	0.13	2.76	530,394	906000.00	908000.00	1028000.01	1030000.00	656.78	720.70	-14683690.12	-14641636.62	527,086	2,464	775	69	01	170	42	2581,2571,2561,2591
906_1030	0.13	2.80	509,313	906000.00	907999.99	1030000.01	1031999.99	654.44	683.92	-14685227.97	-14682622.89	509,310	03	00	00	02	71	36	2581,2591,2601
906_926	0.13	2.82	514,459	906000.01	908000.00	926000.01	928000.00	619.90	690.62	-14193581.30	-13951355.77	504,127	7,763	2,322	247	01	280	44	2001,1991,2011,2021
906_928	0.13	2.77	557,698	906000.00	908000.00	928000.00	930000.00	602.64	691.34	-14193579.76	-13951354.62	520,289	25,168	10,237	2,004	01	105	47	2021,2011,2001,2031
906_930	0.12	2.95	627,344	906000.00	908000.00	930000.01	932000.00	592.34	702.15	-13953876.45	-13951353.76	460,011	108,858	48,920	9,555	01	94	35	2021,2031
906_932	0.08	3.58	344,275	906000.01	908000.00	932000.01	933999.99	610.30	708.96	-14176186.26	-13568349.40	312,199	22,625	8,308	1,143	01	89	34	2031,2041,2051
906_934	0.12	2.94	465,632	906000.00	908000.00	934000.01	936000.00	629.86	717.34	-14177603.58	-13568349.32	463,920	1,502	207	03	01	67	28	2051,2041,2061
906_936	0.12	2.86	491,374	906000.00	908000.00	936000.01	937999.99	626.58	702.86	-14179932.63	-14176179.36	490,380	857	131	06	01	52	28	2051,2061,2071

0.0 Report on LAS Statistics (By Tile) - continued

TNAME	Point Density	Average GSD	Total Points	X Min	X Max	Y Min	Y Max	Z Min	Z MAX	GPS Min	GPS Max	1st Returns	2nd Returns	3rd Returns	Other Returns	Min Int	Max Int	Mean Int	Flightlines
906_938	0.13	2.82	512,613	906000.00	907999.98	938000.00	939999.99	633.52	731.01	-14181254.70	-14177596.07	504,470	6,497	1,522	124	01	96	26	2061,2071,2081
906_940	0.13	2.82	504,921	906000.01	908000.00	940000.00	941999.99	648.95	732.56	-14183616.35	-14179925.64	502,712	1,648	515	46	01	540	25	2081,2071,2091
906_942	0.12	2.90	476,882	906000.01	908000.00	942000.00	944000.00	636.40	732.29	-14203418.52	-14181249.94	476,487	390	05	00	01	60	29	2091,2101,2081,2111
906_944	0.12	2.85	492,184	906000.00	907999.99	944000.00	946000.00	630.37	675.73	-14204726.07	-14183608.18	491,988	189	07	00	01	2,180	26	2091,2101,2111,2121
906_946	0.12	2.84	495,542	906000.00	907999.99	946000.00	948000.00	631.58	681.05	-14207044.46	-14203412.65	494,996	477	65	04	01	460	24	2111,2121,2131
906_948	0.11	2.96	456,530	906000.00	908000.00	948000.01	950000.00	635.02	668.28	-14208383.26	-14204716.96	456,082	440	08	00	01	320	24	2131,2121,2141
906_950	0.12	2.88	484,073	906000.01	908000.00	950000.00	951999.99	640.23	698.67	-14210772.16	-14207036.12	482,969	822	253	29	01	61	23	2131,2141,2151
906_952	0.12	2.88	482,011	906000.01	907999.99	952000.00	954000.00	640.95	695.27	-14368160.90	-14208374.22	481,730	205	71	05	01	49	24	2151,2141,2161
906_954	0.12	2.85	493,300	906000.00	908000.00	954000.00	955999.99	639.07	703.66	-14369464.80	-14210763.74	492,349	814	130	07	01	96	24	2151,2161,2173
906_956	0.16	2.48	652,745	906000.00	908000.00	956000.00	957999.99	635.90	645.06	-14380362.80	-14368153.96	652,740	05	00	00	02	52	24	2173,2161,2182,2183
906_958	0.19	2.31	748,150	906000.01	907999.99	958000.00	960000.00	626.12	680.60	-14380362.63	-14202492.96	747,908	219	23	00	01	56	22	2173,2183,2182,2192
906_960	0.13	2.78	532,436	906000.01	908000.00	960000.01	961999.99	624.38	707.63	-14380360.41	-14202492.18	517,731	11,880	2,608	217	01	54	23	2202,2192,2182,2183,2212
906_962	0.14	2.72	605,337	906000.01	908000.00	962000.00	964000.00	615.62	708.13	-14208835.50	-14204969.83	542,417	42,521	17,397	3,002	01	65	27	2202,2212,2222
906_964	0.13	2.77	539,473	906000.01	907999.98	964000.01	966000.00	615.07	712.77	-14210188.98	-14206334.96	519,743	12,681	5,797	1,252	01	5,100	34	2212,2222,2232
906_966	0.13	2.80	518,636	906000.00	908000.00	966000.01	967999.98	628.74	700.86	-14212996.43	-14208827.10	509,454	5,810	2,822	550	01	88	38	2222,2232,2242
906_968	0.13	2.80	512,125	906000.00	907999.99	968000.00	969999.99	632.89	641.40	-14370217.95	-14210179.67	512,124	01	00	00	07	81	42	2232,2242,2252
906_970	0.12	2.88	480,863	906000.00	907999.99	970000.00	972000.00	632.80	642.62	-14372701.91	-14212986.86	480,863	00	00	00	04	72	38	2252,2242,2262

0.0 Report on LAS Statistics (By Tile) - continued

TNAME	Point Density	Average GSD	Total Points	X Min	X Max	Y Min	Y Max	Z Min	Z MAX	GPS Min	GPS Max	1st Returns	2nd Returns	3rd Returns	Other Returns	Min Int	Max Int	Mean Int	Flightlines
906_972	0.12	2.86	488,881	906000.00	907999.99	972000.00	974000.00	631.87	641.00	-14374040.19	-14370210.95	488,881	00	00	00	01	91	37	2262,2252,2272
906_974	0.12	2.90	476,091	906000.01	908000.00	974000.01	975999.99	634.48	642.11	-14377875.15	-14372693.97	476,091	00	00	00	01	480	36	2262,2272,2282,2292
906_976	0.13	2.79	515,312	906000.00	907999.99	976000.00	978000.00	634.21	640.52	-14380394.00	-14374032.68	515,312	00	00	00	01	87	44	2282,2272,2292,2302
906_978	0.12	2.84	495,826	906000.00	907999.99	978000.00	980000.00	634.70	659.22	-14528280.27	-14376494.58	495,752	74	00	00	01	102	39	2302,2292,2282,2311
906_980	0.12	2.86	489,772	906000.01	907999.99	980000.01	982000.00	630.15	700.54	-14528280.18	-14380386.61	488,960	699	91	22	01	146	48	2302,2311,2321
906_982	0.12	2.85	492,529	906000.00	907999.99	982000.01	983999.99	633.94	645.18	-14528279.86	-14524655.44	492,529	00	00	00	19	86	51	2321,2311,2331
906_984	0.13	2.77	520,307	906000.01	907999.99	984000.00	985999.99	634.97	644.19	-14525746.73	-14522189.88	520,307	00	00	00	09	79	41	2321,2331,2341
906_986	0.13	2.82	503,901	906000.01	907999.99	986000.01	988000.00	636.39	687.31	-14529049.66	-14522189.60	503,450	423	28	00	01	79	39	2341,2331,2351
906_988	0.12	2.86	493,298	906000.01	908000.00	988000.01	989999.99	649.25	718.57	-14529049.50	-14522189.51	489,682	3,185	419	12	01	60	29	2351,2341,2361
906_990	0.13	2.81	510,495	906000.01	908000.00	990000.00	991999.99	647.94	711.98	-14529049.22	-14522886.19	507,456	2,652	374	13	01	55	30	2351,2361,2371,2381
906_992	0.13	2.74	533,977	906000.01	907999.98	992000.00	993999.99	666.39	715.50	-14526594.36	-14521828.76	533,965	12	00	00	02	54	26	2361,2371,2381,2391
906_994	0.12	2.89	479,964	906000.00	907999.99	994000.00	996000.00	678.10	748.05	-14595299.00	-14521824.38	479,068	747	138	11	01	52	26	2391,2381,2371,2401
906_996	0.12	2.91	472,608	906000.01	907999.99	996000.01	998000.00	690.21	758.37	-14598166.55	-14521824.20	471,831	644	121	12	01	74	28	2391,2401,2411
906_998	0.12	2.95	462,983	906000.01	907999.99	998000.00	999999.98	710.17	773.16	-14599248.08	-14595292.31	460,738	1,744	471	30	01	54	27	2411,2401,2421
908_1000	0.12	2.91	472,102	908000.01	909999.99	1000000.00	1002000.00	712.57	750.11	-14601671.20	-14598152.50	472,068	32	02	00	01	50	26	2411,2421,2431
908_1002	0.13	2.75	529,749	908000.00	909999.98	1002000.01	1003999.99	714.12	875.89	-14602780.87	-14599248.26	528,088	1,328	304	29	01	5,100	27	2431,2421,2441
908_1004	0.13	2.82	506,220	908000.01	910000.00	1004000.00	1006000.00	712.40	780.58	-14605241.83	-14601663.93	503,138	2,434	612	36	01	63	27	2431,2441,2451

0.0 Report on LAS Statistics (By Tile) - continued

TNAME	Point Density	Average GSD	Total Points	X Min	X Max	Y Min	Y Max	Z Min	Z MAX	GPS Min	GPS Max	1st Returns	2nd Returns	3rd Returns	Other Returns	Min Int	Max Int	Mean Int	Flightlines
908_1006	0.12	2.86	492,009	908000.01	910000.00	1006000.01	1007999.98	703.29	890.64	-14616338.26	-14602773.40	489,459	2,262	273	15	01	980	29	2441,2451,2462
908_1008	0.12	2.92	541,305	908000.01	909999.99	1008000.00	1009999.99	698.23	825.39	-14621702.83	-14605233.58	468,742	55,993	15,071	1,499	01	5,100	27	2451,2462,2471,2481
908_1010	0.13	2.79	619,526	908000.00	909999.99	1010000.00	1011999.99	674.66	792.31	-14624141.48	-14616331.44	514,913	79,750	22,584	2,279	01	5,100	25	2471,2481,2462,2491
908_1012	0.11	3.02	508,458	908000.00	910000.00	1012000.00	1013999.99	667.59	758.63	-14630560.49	-14620552.77	439,503	51,290	16,104	1,561	01	360	25	2491,2481,2471,2501
908_1014	0.12	2.95	483,880	908000.01	910000.00	1014000.01	1015999.98	657.30	755.43	-14633061.87	-14624132.69	458,541	18,703	5,976	660	01	94	32	2491,2501,2511
908_1016	0.12	2.92	502,122	908000.00	909999.99	1016000.01	1018000.00	651.33	734.79	-14634241.55	-14630553.15	467,789	24,169	8,789	1,375	01	620	38	2511,2501,2521
908_1018	0.13	2.83	514,226	908000.00	909999.99	1018000.01	1020000.00	653.63	733.12	-14636749.92	-14633054.56	498,323	10,353	4,612	938	01	87	44	2511,2521,2531
908_1020	0.12	2.86	547,088	908000.01	909999.99	1020000.00	1021999.99	639.65	753.23	-14637941.90	-14634234.22	490,614	36,135	16,478	3,861	01	480	46	2521,2531,2541
908_1022	0.13	2.76	526,455	908000.01	909999.99	1022000.00	1024000.00	646.47	698.98	-14640470.86	-14636742.39	524,829	1,392	217	17	01	100	55	2531,2541,2551
908_1024	0.13	2.82	504,754	908000.01	909999.99	1024000.01	1026000.00	660.30	705.15	-14641651.24	-14637934.51	504,171	481	100	02	01	112	48	2551,2541,2561
908_1026	0.11	2.98	454,472	908000.01	909999.99	1026000.01	1028000.00	661.27	733.29	-14682622.05	-14640463.24	449,497	3,748	1,059	168	01	340	42	2551,2561,2571,2581
908_1028	0.13	2.77	520,857	908000.00	909999.99	1028000.01	1029999.99	658.90	707.34	-14683697.52	-14680588.48	520,536	274	45	02	01	164	39	2571,2581,2591
908_1030	0.13	2.83	500,036	908000.00	909999.99	1030000.00	1031999.99	656.77	706.19	-14685220.52	-14682615.54	499,403	542	89	02	01	112	33	2581,2591,2601
908_926	0.13	2.74	581,109	908000.01	910000.00	926000.00	928000.00	601.77	712.51	-14193573.50	-13951363.84	533,410	32,036	13,015	2,648	01	79	41	2001,1991,2011,2021
908_928	0.13	2.76	535,269	908000.01	910000.00	928000.00	930000.00	615.77	703.19	-14193572.46	-13951362.63	524,396	7,369	2,858	646	01	99	42	2021,2011,2001,2031
908_930	0.12	2.94	730,816	908000.01	910000.00	930000.01	932000.00	577.27	706.01	-14193565.13	-13951361.73	462,866	170,800	80,032	17,118	01	320	27	2021,2031,2011
908_932	0.08	3.55	380,058	908000.01	910000.00	932000.00	933999.99	597.69	713.01	-14176179.46	-13568356.21	316,880	44,571	16,004	2,603	01	380	29	2031,2041,2051

0.0 Report on LAS Statistics (By Tile) - continued

TNAME	Point Density	Average GSD	Total Points	X Min	X Max	Y Min	Y Max	Z Min	Z MAX	GPS Min	GPS Max	1st Returns	2nd Returns	3rd Returns	Other Returns	Min Int	Max Int	Mean Int	Flightlines
908_934	0.11	3.03	459,671	908000.01	910000.00	934000.00	936000.00	620.31	729.53	-14177610.93	-13568356.07	436,107	18,283	4,895	386	01	192	27	2051,2041,2061
908_936	0.12	2.88	485,427	908000.00	909999.99	936000.01	938000.00	625.59	713.79	-14179925.83	-14176172.52	482,386	2,437	565	39	01	93	28	2051,2061,2071
908_938	0.13	2.82	540,501	908000.00	910000.00	938000.02	939999.99	613.40	718.32	-14181262.30	-14177603.45	502,123	30,526	7,297	555	01	1,220	27	2061,2071,2081
908_940	0.13	2.82	506,925	908000.00	910000.00	940000.00	941999.99	629.40	719.55	-14183609.46	-14179918.64	502,859	3,351	683	32	01	229	28	2081,2071,2091
908_942	0.12	2.91	472,840	908000.00	909999.99	942000.02	943999.99	643.55	739.91	-14200694.27	-14181254.25	471,514	1,246	76	04	01	4,180	28	2081,2091,2101
908_944	0.13	2.82	503,814	908000.00	909999.99	944000.01	946000.00	637.52	701.12	-14204733.38	-14183600.66	502,681	998	118	17	01	2,720	27	2111,2101,2091,2121
908_946	0.12	2.86	490,475	908000.00	909999.99	946000.01	948000.00	634.33	686.59	-14207037.94	-14203405.84	489,215	1,140	118	02	01	420	24	2111,2121,2131
908_948	0.12	2.94	466,193	908000.01	910000.00	948000.01	949999.99	634.52	696.52	-14208390.94	-14204724.60	464,212	1,624	337	20	01	680	25	2121,2131,2141
908_950	0.12	2.87	500,055	908000.01	910000.00	950000.01	952000.00	635.13	718.36	-14210765.33	-14207029.52	484,189	12,688	2,946	232	01	340	25	2131,2141,2151
908_952	0.12	2.94	472,195	908000.00	910000.00	952000.01	953999.99	637.90	715.39	-14368154.01	-14208381.67	464,121	5,708	2,134	232	01	280	25	2141,2151,2161
908_954	0.12	2.85	493,551	908000.00	910000.00	954000.01	955999.99	636.01	677.76	-14369471.66	-14210756.82	493,265	267	19	00	01	144	24	2151,2161,2173
908_956	0.16	2.53	623,077	908000.00	910000.00	956000.00	957999.99	632.30	682.75	-14380355.71	-14368147.07	622,709	321	44	03	01	181	24	2161,2173,2182,2183
908_958	0.19	2.30	759,351	908000.00	910000.00	958000.00	960000.00	627.52	702.24	-14380355.56	-14202501.16	756,314	2,548	455	34	01	2,560	24	2182,2173,2183,2192,2202
908_960	0.14	2.66	577,473	908000.01	910000.00	960000.01	961999.99	621.50	700.23	-14380355.35	-14202500.36	566,442	8,344	2,446	241	01	96	26	2202,2192,2182,2183,2212
908_962	0.13	2.79	543,053	908000.01	910000.00	962000.00	964000.00	616.25	704.24	-14208828.32	-14204962.23	515,673	19,449	6,918	1,013	01	139	31	2202,2212,2222
908_964	0.12	2.85	522,118	908000.00	909999.99	964000.01	966000.00	609.59	699.28	-14210196.90	-14206343.32	493,278	19,889	7,546	1,405	01	340	38	2212,2222,2232
908_966	0.13	2.80	538,447	908000.01	909999.99	966000.01	968000.00	617.02	726.53	-14212989.11	-14208819.87	510,785	17,618	8,053	1,991	01	200	45	2222,2232,2242

0.0 Report on LAS Statistics (By Tile) - continued

TNAME	Point Density	Average GSD	Total Points	X Min	X Max	Y Min	Y Max	Z Min	Z MAX	GPS Min	GPS Max	1st Returns	2nd Returns	3rd Returns	Other Returns	Min Int	Max Int	Mean Int	Flightlines
908_968	0.13	2.76	526,566	908000.01	909999.99	968000.00	969999.99	624.01	692.57	-14370225.10	-14210187.48	523,721	2,116	623	106	01	160	41	2232,2242,2252
908_970	0.12	2.93	466,910	908000.01	909999.99	970000.00	972000.00	622.62	686.86	-14372694.70	-14212979.49	464,942	1,478	433	57	01	380	39	2252,2242,2262
908_972	0.12	2.86	489,655	908000.01	910000.00	972000.01	974000.00	623.48	679.88	-14374047.65	-14370217.96	489,204	358	88	05	01	89	45	2262,2252,2272
908_974	0.13	2.83	500,502	908000.00	910000.00	974000.00	975999.99	625.44	672.58	-14377880.15	-14372686.94	500,462	40	00	00	01	99	48	2272,2262,2282,2292
908_976	0.14	2.67	559,895	908000.00	910000.00	976000.00	978000.00	633.99	678.85	-14380386.89	-14374040.11	559,603	286	06	00	01	146	51	2282,2292,2272,2302
908_978	0.13	2.83	499,731	908000.00	910000.00	978000.00	980000.00	633.18	645.82	-14528272.89	-14376484.40	499,731	00	00	00	01	99	43	2292,2302,2282,2311
908_980	0.11	3.03	438,138	908000.00	910000.00	980000.01	982000.00	629.77	720.56	-14528272.86	-14380379.04	435,838	1,553	611	136	01	182	47	2311,2302,2321
908_982	0.13	2.80	511,474	908000.00	910000.00	982000.01	983999.99	628.56	671.81	-14528272.54	-14524648.14	511,109	364	01	00	01	97	52	2311,2321,2331
908_984	0.13	2.76	529,535	908000.00	909999.99	984000.00	985999.99	627.27	700.81	-14525754.44	-14522197.67	525,794	2,774	853	114	01	86	45	2321,2331,2341
908_986	0.12	2.88	483,797	908000.00	910000.00	986000.01	988000.00	631.55	713.79	-14529042.26	-14522197.43	482,031	1,537	212	17	01	4,800	37	2331,2341,2351
908_988	0.13	2.83	499,865	908000.00	910000.00	988000.01	989999.99	637.14	723.36	-14529042.12	-14522197.35	498,601	924	301	39	01	60	31	2341,2351,2361
908_990	0.13	2.77	526,426	908000.01	909999.99	990000.00	991999.98	644.38	716.26	-14529041.82	-14522891.91	522,374	3,315	689	48	01	540	26	2361,2351,2371,2381
908_992	0.13	2.78	517,746	908000.00	909999.99	992000.01	993999.99	657.39	763.31	-14526601.33	-14522891.60	515,923	1,527	274	22	01	3,540	28	2371,2361,2381
908_994	0.11	2.98	525,872	908000.00	909999.99	994000.00	995999.99	665.22	775.90	-14595306.09	-14521817.23	451,133	60,131	13,763	845	01	920	23	2391,2381,2371,2401
908_996	0.12	2.86	502,059	908000.00	909999.99	996000.01	997999.99	680.44	763.00	-14598159.40	-14521817.08	489,297	10,262	2,330	170	01	780	27	2391,2401,2411
908_998	0.12	2.92	468,041	908000.01	910000.00	998000.00	999999.99	706.17	756.16	-14599255.06	-14595299.16	468,003	38	00	00	01	54	26	2411,2401,2421
910_1000	0.12	2.88	494,343	910000.00	911999.99	1000000.00	1002000.00	698.01	780.90	-14601663.75	-14598145.43	483,441	8,427	2,312	163	01	184	25	2411,2421,2431

0.0 Report on LAS Statistics (By Tile) - continued

TNAME	Point Density	Average GSD	Total Points	X Min	X Max	Y Min	Y Max	Z Min	Z MAX	GPS Min	GPS Max	1st Returns	2nd Returns	3rd Returns	Other Returns	Min Int	Max Int	Mean Int	Flightlines
910_1002	0.13	2.77	524,009	910000.00	911999.99	1002000.01	1003999.99	709.83	779.92	-14602788.19	-14599255.21	522,088	1,535	353	33	01	102	26	2421,2431,2441
910_1004	0.12	2.86	489,543	910000.00	911999.99	1004000.00	1006000.00	714.32	726.92	-14605234.17	-14601656.42	489,541	02	00	00	09	50	27	2431,2441,2451
910_1006	0.12	2.87	495,865	910000.01	911999.99	1006000.01	1007999.99	701.23	774.72	-14616345.01	-14602780.71	484,403	8,978	2,338	146	01	1,020	30	2441,2451,2462
910_1008	0.12	2.91	567,797	910000.00	912000.00	1008000.00	1010000.00	688.52	794.41	-14621706.95	-14605225.98	470,990	72,633	21,801	2,373	01	3,040	25	2462,2451,2471,2481
910_1010	0.13	2.83	590,156	910000.00	912000.00	1010000.02	1011999.99	679.64	783.30	-14624133.73	-14616344.22	500,380	69,106	18,876	1,794	01	5,100	25	2471,2481,2462,2491
910_1012	0.12	2.85	510,925	910000.00	911999.99	1012000.00	1013999.99	675.38	775.15	-14630567.95	-14620546.68	491,087	15,211	4,245	382	01	620	28	2481,2471,2491,2501
910_1014	0.12	2.93	490,997	910000.01	911999.99	1014000.00	1016000.00	664.57	780.05	-14633054.75	-14624125.91	467,282	17,025	5,911	779	01	280	32	2491,2501,2511
910_1016	0.12	2.95	464,200	910000.00	912000.00	1016000.01	1018000.00	660.08	743.69	-14634248.70	-14630560.44	458,731	3,757	1,420	292	01	75	39	2501,2511,2521
910_1018	0.12	2.84	495,230	910000.00	912000.00	1018000.01	1020000.00	663.14	687.64	-14636742.66	-14633047.58	495,067	162	01	00	01	82	44	2511,2521,2531
910_1020	0.13	2.82	504,334	910000.00	912000.00	1020000.00	1021999.99	641.14	720.35	-14637949.07	-14634241.48	501,560	2,073	616	85	01	105	58	2531,2521,2541
910_1022	0.13	2.77	521,856	910000.00	912000.00	1022000.00	1024000.00	654.94	709.33	-14640463.52	-14636735.18	520,922	766	158	10	01	175	59	2541,2531,2551
910_1024	0.13	2.83	500,369	910000.00	911999.99	1024000.01	1026000.00	655.76	727.54	-14641658.90	-14637941.77	499,255	908	185	21	01	132	48	2551,2541,2561
910_1026	0.12	2.89	478,135	910000.00	911999.99	1026000.01	1028000.00	665.36	701.41	-14682615.64	-14640455.72	478,124	11	00	00	02	80	36	2561,2571,2551,2581
910_1028	0.13	2.75	528,401	910000.00	911999.99	1028000.01	1029999.99	661.61	705.87	-14683704.90	-14641655.77	528,363	38	00	00	01	140	34	2581,2571,2561,2591
910_1030	0.13	2.82	502,502	910000.00	911999.98	1030000.00	1031999.99	658.83	726.69	-14685213.02	-14682608.17	501,883	386	191	42	01	76	36	2581,2591,2601
910_926	0.12	2.84	494,835	910000.01	911999.99	926000.00	927999.99	611.96	654.44	-14193565.82	-13951371.93	494,690	129	16	00	01	74	44	1991,2001,2011,2021
910_928	0.14	2.71	724,856	910000.01	911999.99	928000.00	930000.00	579.97	701.82	-14193565.09	-13951370.77	543,807	122,940	49,190	8,919	01	920	34	2011,2021,2031

0.0 Report on LAS Statistics (By Tile) - continued

TNAME	Point Density	Average GSD	Total Points	X Min	X Max	Y Min	Y Max	Z Min	Z MAX	GPS Min	GPS Max	1st Returns	2nd Returns	3rd Returns	Other Returns	Min Int	Max Int	Mean Int	Flightlines
910_930	0.11	2.97	852,010	910000.00	911999.99	930000.01	932000.00	564.93	701.43	-14193564.30	-13951369.94	452,506	246,300	123,210	29,994	01	137	24	2031,2021,2011
910_932	0.09	3.39	410,619	910000.01	912000.00	932000.00	934000.00	579.88	705.52	-14176172.86	-13568363.04	347,683	42,140	16,832	3,964	01	92	29	2031,2041,2051,2052
910_934	0.15	2.58	624,137	910000.01	912000.00	934000.00	936000.00	602.58	707.28	-14177617.93	-13568362.96	601,021	18,260	4,521	335	01	150	27	2041,2051,2052,2061
910_936	0.14	2.66	565,237	910000.00	912000.00	936000.01	937999.99	635.21	713.93	-14179919.20	-13570922.16	564,534	559	137	07	01	55	28	2051,2061,2052,2071
910_938	0.12	2.88	654,782	910000.00	912000.00	938000.00	939999.99	595.37	731.47	-14181269.71	-14177610.25	480,972	143,156	29,003	1,651	01	820	19	2071,2061,2081
910_940	0.12	2.92	572,888	910000.01	911999.99	940000.00	942000.00	598.65	723.97	-14183602.22	-14179911.80	467,757	85,371	18,574	1,186	01	200	23	2071,2081,2091
910_942	0.11	2.97	456,110	910000.01	912000.00	942000.01	943999.99	624.40	723.11	-14203406.74	-14181261.71	453,222	2,416	422	50	01	195	29	2081,2091,2101,2111
910_944	0.13	2.80	509,883	910000.00	912000.00	944000.00	946000.00	625.05	672.69	-14204740.88	-14183594.34	509,593	282	08	00	01	65	28	2111,2091,2101,2121
910_946	0.12	2.88	484,962	910000.00	912000.00	946000.01	947999.99	629.01	674.23	-14207031.22	-14203399.10	483,444	1,355	162	01	01	56	26	2111,2121,2131
910_948	0.12	2.91	476,314	910000.00	911999.99	948000.01	949999.98	637.77	699.01	-14208398.39	-14204732.16	473,979	1,907	407	21	01	2,120	26	2121,2131,2141
910_950	0.12	2.89	498,938	910000.01	912000.00	950000.00	952000.00	633.77	729.09	-14210758.35	-14207022.94	480,185	13,866	4,396	491	01	58	26	2141,2131,2151
910_952	0.11	2.99	452,772	910000.00	912000.00	952000.01	953999.99	632.77	705.92	-14368147.23	-14208389.35	446,847	4,680	1,169	76	01	55	24	2151,2141,2161
910_954	0.12	2.90	476,341	910000.00	912000.00	954000.02	955999.97	633.57	694.78	-14369478.61	-14210750.07	476,108	177	53	03	01	123	23	2161,2151,2173
910_956	0.16	2.53	623,532	910000.01	912000.00	956000.00	957999.99	636.84	646.40	-14380348.42	-14202517.56	623,530	02	00	00	11	50	24	2161,2173,2182,2183,2192
910_958	0.19	2.27	780,224	910000.01	912000.00	958000.00	960000.00	634.98	707.71	-14380348.38	-14202509.52	777,754	2,104	344	22	01	72	23	2183,2182,2173,2192
910_960	0.14	2.66	565,738	910000.01	912000.00	960000.00	961999.99	628.22	699.05	-14380348.32	-14202508.69	564,119	1,347	243	29	01	63	25	2192,2182,2183,2202,2212
910_962	0.13	2.78	528,860	910000.01	911999.99	962000.00	964000.00	617.37	712.84	-14208821.55	-14204955.02	517,337	7,417	3,381	725	01	71	28	2212,2202,2222

0.0 Report on LAS Statistics (By Tile) - continued

TNAME	Point Density	Average GSD	Total Points	X Min	X Max	Y Min	Y Max	Z Min	Z MAX	GPS Min	GPS Max	1st Returns	2nd Returns	3rd Returns	Other Returns	Min Int	Max Int	Mean Int	Flightlines
910_964	0.12	2.88	562,286	910000.01	911999.99	964000.00	966000.00	605.27	698.21	-14210204.67	-14206350.99	483,358	50,967	22,854	5,107	01	194	37	2212,2222,2232
910_966	0.13	2.83	532,231	910000.00	911999.99	966000.01	968000.00	610.61	719.33	-14212981.65	-14208812.92	498,855	20,840	9,954	2,582	01	95	49	2222,2232,2242
910_968	0.13	2.73	536,596	910000.00	911999.99	968000.01	969999.99	622.52	638.01	-14370232.36	-14210195.31	536,596	00	00	00	03	86	39	2232,2242,2252
910_970	0.12	2.86	489,392	910000.00	912000.00	970000.00	972000.00	624.40	674.88	-14372687.47	-14212972.14	488,665	639	84	04	01	181	42	2242,2252,2262
910_972	0.12	2.84	494,456	910000.00	912000.00	972000.00	973999.99	619.31	634.90	-14374055.06	-14370224.99	494,456	00	00	00	01	99	47	2262,2252,2272
910_974	0.12	2.85	492,346	910000.01	911999.99	974000.00	975999.99	615.21	666.84	-14377889.96	-14372679.82	492,341	05	00	00	01	113	52	2272,2262,2282,2292
910_976	0.14	2.72	542,410	910000.01	911999.99	976000.00	978000.00	619.52	662.27	-14380379.88	-14374047.60	542,393	17	00	00	01	98	54	2292,2282,2272,2302
910_978	0.12	2.87	487,689	910000.01	911999.99	978000.01	980000.00	626.55	703.64	-14528265.69	-14376478.48	487,222	335	121	11	01	92	45	2302,2282,2292,2311
910_980	0.12	2.87	490,925	910000.01	911999.99	980000.01	982000.00	620.18	699.30	-14528265.63	-14380371.97	486,620	3,075	1,043	187	01	460	50	2311,2302,2321
910_982	0.13	2.79	515,227	910000.00	912000.00	982000.01	984000.00	622.70	649.96	-14528265.35	-14524640.45	515,214	13	00	00	02	95	55	2311,2321,2331
910_984	0.13	2.81	505,623	910000.00	912000.00	984000.00	986000.00	620.64	683.50	-14525762.13	-14522205.34	505,281	260	78	04	01	109	45	2331,2321,2341
910_986	0.12	2.87	488,761	910000.01	912000.00	986000.01	988000.00	625.52	718.29	-14529034.63	-14522205.27	486,845	1,429	444	43	01	191	40	2341,2331,2351
910_988	0.13	2.78	520,147	910000.01	912000.00	988000.01	989999.99	631.34	725.22	-14529034.54	-14522205.26	517,121	2,112	779	135	01	280	31	2341,2351,2361
910_990	0.13	2.80	514,327	910000.00	911999.99	990000.00	991999.99	636.46	736.60	-14529034.36	-14522898.97	511,296	2,281	677	73	01	148	26	2351,2361,2371,2381
910_992	0.13	2.80	513,431	910000.00	911999.99	992000.00	993999.99	647.11	734.86	-14526608.65	-14521811.46	511,265	1,917	240	09	01	440	27	2381,2371,2361,2391
910_994	0.12	2.95	460,962	910000.00	912000.00	994000.00	996000.00	657.89	720.12	-14595313.06	-14521809.86	460,384	514	62	02	01	152	28	2381,2391,2371,2401
910_996	0.12	2.87	487,925	910000.00	912000.00	996000.01	998000.00	684.92	765.61	-14598152.31	-14521809.79	486,023	1,529	354	19	01	80	25	2401,2391,2411

0.0 Report on LAS Statistics (By Tile) - continued

TNAME	Point Density	Average GSD	Total Points	X Min	X Max	Y Min	Y Max	Z Min	Z MAX	GPS Min	GPS Max	1st Returns	2nd Returns	3rd Returns	Other Returns	Min Int	Max Int	Mean Int	Flightlines
910_998	0.12	2.90	516,365	910000.01	912000.00	998000.01	999999.99	687.54	772.27	-14599262.06	-14595306.19	475,610	30,917	9,143	695	01	840	23	2401,2411,2421
912_1000	0.12	2.88	485,705	912000.00	914000.00	1000000.01	1002000.00	714.56	791.60	-14601656.20	-14598138.29	483,519	1,721	445	20	01	1,060	27	2411,2421,2431
912_1002	0.13	2.81	507,426	912000.00	914000.00	1002000.01	1004000.00	712.84	756.30	-14602794.89	-14599262.25	507,227	198	01	00	01	220	28	2431,2421,2441
912_1004	0.11	3.02	439,506	912000.00	913999.99	1004000.01	1006000.00	718.57	728.12	-14605226.68	-14601649.40	439,506	00	00	00	07	52	28	2441,2431,2451
912_1006	0.12	2.94	465,349	912000.00	914000.00	1006000.01	1007999.99	711.19	788.20	-14616351.70	-14602788.09	464,186	949	194	20	01	980	29	2451,2441,2462
912_1008	0.13	2.80	527,896	912000.00	914000.00	1008000.00	1010000.00	703.91	905.53	-14621716.58	-14605218.71	508,737	14,502	4,221	436	01	800	29	2451,2462,2471,2481
912_1010	0.12	2.88	510,145	912000.01	914000.00	1010000.01	1011999.99	690.60	776.43	-14624126.67	-14616345.28	484,006	20,449	5,250	440	01	1,060	29	2471,2481,2462,2491
912_1012	0.12	2.86	492,238	912000.01	914000.00	1012000.01	1013999.99	676.01	755.81	-14630575.33	-14621709.71	487,860	3,228	1,028	122	01	5,100	31	2491,2481,2501
912_1014	0.12	2.84	501,796	912000.00	913999.99	1014000.00	1016000.00	670.10	750.66	-14633047.72	-14624118.59	496,306	4,042	1,313	135	01	73	31	2491,2501,2511
912_1016	0.12	2.87	485,674	912000.00	913999.99	1016000.01	1018000.00	663.10	743.17	-14634255.82	-14630567.79	484,462	948	227	37	01	151	40	2511,2501,2521
912_1018	0.12	2.84	504,634	912000.01	914000.00	1018000.01	1020000.00	656.19	738.84	-14636735.34	-14633040.38	495,679	6,484	2,135	336	01	193	44	2511,2521,2531
912_1020	0.12	2.84	563,858	912000.01	914000.00	1020000.01	1021999.99	643.90	745.64	-14637956.34	-14634248.48	495,344	46,188	18,849	3,477	01	560	45	2531,2521,2541
912_1022	0.13	2.79	512,643	912000.02	913999.99	1022000.00	1024000.00	661.34	697.25	-14640456.08	-14636727.90	512,522	107	13	01	01	96	51	2531,2541,2551
912_1024	0.13	2.81	505,951	912000.00	914000.00	1024000.01	1025999.99	667.58	675.12	-14641666.36	-14637949.03	505,951	00	00	00	14	73	40	2551,2541,2561
912_926	0.13	2.82	788,449	912000.00	913999.99	926000.00	927999.99	559.44	722.06	-14193558.11	-13951379.84	504,921	183,722	82,318	17,488	01	195	27	2001,1991,2011,2021
912_928	0.14	2.71	593,746	912000.00	914000.00	928000.00	930000.00	598.77	708.92	-14193557.51	-13951378.67	542,995	32,896	14,470	3,385	01	300	42	2021,2011,2031
912_930	0.11	3.01	943,636	912000.00	914000.00	930000.00	932000.00	551.38	718.76	-14193549.21	-13951377.85	442,594	291,274	160,592	49,176	01	860	22	2031,2021,2011

0.0 Report on LAS Statistics (By Tile) - continued

TNAME	Point Density	Average GSD	Total Points	X Min	X Max	Y Min	Y Max	Z Min	Z MAX	GPS Min	GPS Max	1st Returns	2nd Returns	3rd Returns	Other Returns	Min Int	Max Int	Mean Int	Flightlines
912_932	0.09	3.37	544,157	912000.01	914000.00	932000.02	934000.00	552.14	711.10	-14176166.08	-13568369.78	352,901	130,026	49,975	11,255	01	85	22	2031,2041,2051,2052
912_934	0.18	2.39	787,402	912000.01	914000.00	934000.01	936000.00	582.47	710.20	-14177625.19	-13568369.76	698,343	68,835	18,736	1,488	01	123	23	2051,2052,2041,2061
912_936	0.15	2.55	676,391	912000.00	913999.99	936000.01	937999.99	603.15	724.68	-14179912.34	-13570916.10	616,229	47,485	11,818	859	01	171	24	2052,2051,2061,2071
912_938	0.12	2.88	570,480	912000.00	914000.00	938000.00	939999.99	594.19	731.46	-14181277.11	-14177617.17	481,934	69,937	17,310	1,299	01	195	23	2071,2061,2081
912_940	0.12	2.85	730,939	912000.00	914000.00	940000.00	941999.99	577.15	719.82	-14200709.05	-14179904.86	492,293	191,699	43,930	3,017	01	2,660	17	2081,2071,2091,2101
912_942	0.12	2.85	554,215	912000.00	914000.00	942000.00	943999.99	589.77	718.61	-14203400.51	-14181269.15	491,346	48,827	12,961	1,081	01	1,360	25	2091,2081,2101,2111
912_944	0.13	2.80	518,271	912000.00	914000.00	944000.00	946000.00	615.97	716.62	-14204748.88	-14183587.45	509,841	6,775	1,545	110	01	1,680	24	2101,2091,2111,2121
912_946	0.13	2.81	527,454	912000.00	913999.98	946000.01	948000.00	621.25	715.61	-14207024.62	-14200700.40	508,355	14,448	4,256	395	01	57	24	2121,2111,2101,2131
912_948	0.13	2.83	501,659	912000.00	913999.99	948000.01	949999.99	636.46	700.31	-14208405.90	-14204739.62	500,662	833	159	05	01	2,140	24	2121,2131,2141
912_950	0.12	2.84	499,523	912000.00	914000.00	950000.00	952000.00	631.38	704.13	-14210751.35	-14207016.05	497,314	1,811	371	27	01	75	24	2141,2131,2151
912_952	0.11	2.99	450,982	912000.01	914000.00	952000.00	953999.99	630.96	708.97	-14368140.57	-14208396.92	446,277	3,870	781	54	01	340	25	2141,2151,2161
912_954	0.12	2.95	461,575	912000.01	914000.00	954000.00	955999.99	629.64	695.07	-14369485.50	-14210743.10	461,050	435	84	06	01	320	24	2161,2151,2173
912_956	0.16	2.47	658,619	912000.00	914000.00	956000.00	957999.99	628.65	694.43	-14380341.13	-14368132.84	655,158	2,778	642	41	01	68	27	2173,2161,2182,2183
912_958	0.19	2.28	769,894	912000.00	914000.00	958000.00	960000.00	623.48	697.19	-14380341.12	-14202518.04	766,601	2,867	415	11	01	174	27	2192,2182,2173,2183,2202
912_960	0.14	2.71	547,019	912000.01	914000.00	960000.01	961999.99	611.02	696.75	-14380341.12	-14202517.31	543,962	2,443	567	47	01	111	28	2202,2182,2183,2192,2212
912_962	0.13	2.78	522,552	912000.00	913999.99	962000.01	964000.00	611.89	699.95	-14208814.60	-14204947.81	517,620	3,409	1,281	242	01	73	36	2202,2212,2222
912_964	0.13	2.77	578,030	912000.00	914000.00	964000.01	966000.00	600.39	701.27	-14210212.22	-14206359.02	523,069	36,499	15,433	3,029	01	1,560	40	2212,2222,2232

0.0 Report on LAS Statistics (By Tile) - continued

TNAME	Point Density	Average GSD	Total Points	X Min	X Max	Y Min	Y Max	Z Min	Z MAX	GPS Min	GPS Max	1st Returns	2nd Returns	3rd Returns	Other Returns	Min Int	Max Int	Mean Int	Flightlines
912_966	0.13	2.81	512,779	912000.00	913999.99	966000.01	968000.00	621.36	716.34	-14212974.36	-14208805.61	507,933	3,265	1,343	238	01	122	48	2222,2232,2242
912_968	0.13	2.80	510,222	912000.00	914000.00	968000.01	970000.00	622.51	637.44	-14370239.21	-14210203.11	510,222	00	00	00	12	83	40	2242,2232,2252
912_970	0.12	2.89	483,389	912000.01	914000.00	970000.01	971999.99	627.13	706.56	-14372680.27	-14212964.65	479,534	2,715	971	169	01	500	40	2242,2252,2262
912_972	0.12	2.86	541,157	912000.01	914000.00	972000.00	973999.99	612.15	711.84	-14374062.52	-14370232.45	489,129	32,451	16,028	3,549	01	88	43	2262,2252,2272
912_974	0.12	2.84	502,661	912000.00	913999.98	974000.00	975999.99	611.73	681.27	-14377897.40	-14372672.62	497,727	3,646	1,108	180	01	1,200	46	2262,2272,2282,2292
912_976	0.12	2.90	540,482	912000.00	913999.99	976000.00	978000.00	604.24	717.07	-14380373.05	-14374055.09	476,077	36,719	20,910	6,776	01	112	51	2292,2282,2272,2302
912_978	0.12	2.87	508,244	912000.00	914000.00	978000.00	980000.00	606.55	699.51	-14528257.74	-14377889.69	484,395	14,890	7,064	1,895	01	98	45	2292,2302,2311
912_980	0.13	2.74	531,538	912000.00	914000.00	980000.02	982000.00	611.02	664.06	-14528257.66	-14380364.97	531,204	304	29	01	01	118	49	2302,2311,2321
912_982	0.12	2.84	498,750	912000.01	914000.00	982000.01	984000.00	613.39	688.68	-14528257.24	-14524632.59	496,553	1,410	647	140	01	114	57	2311,2321,2331
912_984	0.13	2.78	518,435	912000.01	914000.00	984000.01	986000.00	617.14	675.80	-14525769.59	-14522212.88	518,148	211	69	07	01	169	45	2321,2331,2341
912_986	0.13	2.78	522,665	912000.00	913999.99	986000.02	988000.00	622.50	710.58	-14529027.05	-14522212.70	516,958	4,179	1,344	184	01	186	35	2331,2341,2351
912_988	0.12	2.85	492,564	912000.00	914000.00	988000.01	989999.99	628.18	695.99	-14529027.04	-14522212.61	491,421	893	234	16	01	191	26	2351,2341,2361
912_990	0.12	2.88	487,642	912000.00	914000.00	990000.00	992000.00	642.64	736.00	-14529027.01	-14522906.12	481,643	4,148	1,654	197	01	68	26	2361,2351,2371,2381
912_992	0.13	2.81	510,421	912000.00	914000.00	992000.01	993999.99	652.38	762.66	-14526616.00	-14521802.86	506,845	2,724	771	81	01	55	28	2371,2381,2361,2391
912_994	0.11	2.97	467,839	912000.00	914000.00	994000.00	996000.00	661.73	750.72	-14595320.07	-14521802.67	454,679	10,554	2,440	166	01	101	25	2391,2381,2371,2401
912_996	0.12	2.94	556,973	912000.01	913999.99	996000.01	998000.00	660.36	774.86	-14598145.25	-14521802.53	462,992	72,468	19,917	1,596	01	212	23	2401,2391,2411
912_998	0.12	2.88	572,289	912000.01	914000.00	998000.01	1000000.00	682.01	787.07	-14599269.15	-14595313.18	481,012	69,657	19,887	1,733	01	1,100	24	2401,2411,2421

0.0 Report on LAS Statistics (By Tile) - continued

TNAME	Point Density	Average GSD	Total Points	X Min	X Max	Y Min	Y Max	Z Min	Z MAX	GPS Min	GPS Max	1st Returns	2nd Returns	3rd Returns	Other Returns	Min Int	Max Int	Mean Int	Flightlines
914_1000	0.12	2.85	499,213	914000.01	916000.00	1000000.00	1002000.00	714.18	781.67	-14601649.19	-14598130.99	493,835	4,276	1,046	56	01	49	24	2411,2421,2431
914_1002	0.13	2.75	533,653	914000.01	916000.00	1002000.01	1003999.99	722.62	781.72	-14602802.11	-14599269.27	528,313	4,202	1,084	54	01	95	26	2421,2431,2441
914_1004	0.12	2.94	463,142	914000.00	915999.99	1004000.01	1006000.00	723.69	748.20	-14605218.76	-14601641.96	463,113	28	01	00	02	52	25	2431,2441,2451
914_1006	0.12	2.87	484,456	914000.00	916000.00	1006000.01	1007999.99	718.16	755.92	-14616358.44	-14602794.98	484,429	27	00	00	01	56	29	2451,2441,2462
914_1008	0.12	2.84	495,475	914000.01	916000.00	1008000.00	1009999.99	708.86	747.29	-14621721.70	-14605211.14	495,458	17	00	00	01	56	25	2451,2462,2471,2481
914_1010	0.12	2.85	493,947	914000.01	916000.00	1010000.00	1011999.99	701.79	756.50	-14624119.29	-14620530.16	493,841	105	01	00	01	83	25	2471,2481,2491
914_1012	0.12	2.89	482,712	914000.00	916000.00	1012000.00	1013999.99	685.87	760.85	-14630582.76	-14620534.96	480,011	2,094	536	71	01	2,140	30	2491,2481,2471,2501
914_1014	0.13	2.78	517,657	914000.01	916000.00	1014000.02	1016000.00	683.25	701.62	-14633040.65	-14624111.10	517,653	04	00	00	09	127	32	2501,2491,2511
914_1016	0.12	2.84	495,951	914000.01	915999.99	1016000.01	1018000.00	666.90	692.75	-14634263.05	-14630575.43	495,948	03	00	00	01	240	39	2511,2501,2521
914_1018	0.13	2.79	521,248	914000.01	915999.99	1018000.02	1020000.00	653.72	721.97	-14636728.00	-14633033.20	513,490	5,603	1,919	236	01	102	45	2521,2511,2531
914_1020	0.12	2.84	502,640	914000.00	915999.99	1020000.00	1021999.99	649.73	753.66	-14637963.54	-14634255.74	495,078	5,311	1,926	325	01	156	49	2521,2531,2541
914_1022	0.13	2.83	500,267	914000.00	915999.99	1022000.00	1024000.00	661.13	677.65	-14640448.65	-14636720.52	500,267	00	00	00	13	93	52	2531,2541,2551
914_1024	0.13	2.81	508,125	914000.00	915999.99	1024000.01	1025999.99	670.98	677.16	-14641673.73	-14637956.29	508,125	00	00	00	10	83	42	2541,2551,2561
914_926	0.13	2.76	840,947	914000.00	916000.00	926000.00	928000.00	535.02	739.75	-14193550.34	-13951387.87	525,065	201,280	93,338	21,264	01	880	27	2011,2001,1991,2021
914_928	0.14	2.70	968,117	914000.00	916000.00	928000.00	929999.99	547.44	718.09	-14193549.82	-13951386.67	548,800	252,700	130,878	35,739	01	1,200	27	2021,2011,2001,2031
914_930	0.12	2.95	831,281	914000.01	916000.00	930000.00	932000.00	542.07	710.10	-14193548.91	-13951385.74	460,953	224,659	114,084	31,585	01	760	28	2021,2011,2031
914_932	0.09	3.33	528,585	914000.00	915999.99	932000.01	934000.00	555.64	716.56	-14176159.53	-13568376.67	360,880	115,200	44,006	8,499	01	640	25	2031,2041,2051,2052

0.0 Report on LAS Statistics (By Tile) - continued

TNAME	Point Density	Average GSD	Total Points	X Min	X Max	Y Min	Y Max	Z Min	Z MAX	GPS Min	GPS Max	1st Returns	2nd Returns	3rd Returns	Other Returns	Min Int	Max Int	Mean Int	Flightlines
914_934	0.18	2.34	970,005	914000.00	915999.99	934000.01	936000.00	573.02	738.37	-14177632.00	-13568376.65	728,082	190,776	47,818	3,329	01	117	21	2051,2041,2052,2061
914_936	0.15	2.59	836,366	914000.00	915999.99	936000.01	938000.00	572.60	712.13	-14179905.45	-13570909.64	594,400	193,281	45,776	2,909	01	1,700	17	2052,2051,2061,2071
914_938	0.11	3.03	553,578	914000.01	916000.00	938000.00	939999.99	567.11	796.09	-14181284.12	-14177624.63	434,426	93,604	23,864	1,684	01	320	21	2071,2061,2081
914_940	0.12	2.89	737,188	914000.01	916000.00	940000.00	941999.99	561.52	709.33	-14200717.26	-14179897.80	480,163	201,986	51,299	3,740	01	980	16	2071,2081,2091,2101
914_942	0.12	2.85	637,495	914000.01	916000.00	942000.00	944000.00	577.27	706.17	-14203391.88	-14181276.67	491,912	115,773	27,899	1,911	01	3,420	20	2091,2101,2081,2111
914_944	0.12	2.89	498,160	914000.01	916000.00	944000.00	946000.00	597.85	714.32	-14204756.70	-14183581.85	478,388	16,205	3,330	237	01	760	28	2091,2101,2111,2121
914_946	0.13	2.82	549,241	914000.00	915999.99	946000.01	948000.00	599.43	726.33	-14207017.84	-14203385.46	501,811	36,606	10,049	775	01	138	27	2111,2121,2131
914_948	0.12	2.84	560,335	914000.00	916000.00	948000.01	949999.99	615.35	735.28	-14208413.46	-14204747.41	497,031	46,965	14,828	1,511	01	95	24	2131,2121,2141
914_950	0.12	2.86	520,797	914000.00	915999.99	950000.00	952000.00	616.65	714.25	-14210744.66	-14207009.28	487,828	24,358	7,782	829	01	980	26	2141,2131,2151
914_952	0.12	2.95	470,300	914000.02	915999.99	952000.00	953999.99	629.85	728.06	-14368133.45	-14208404.49	460,664	7,617	1,852	167	01	58	26	2151,2141,2161
914_954	0.12	2.84	499,254	914000.01	916000.00	954000.00	955999.99	627.56	697.20	-14369492.87	-14210736.01	496,797	2,359	97	01	01	560	29	2151,2161,2173
914_956	0.17	2.40	700,542	914000.01	916000.00	956000.00	957999.99	624.22	689.20	-14380334.02	-14368125.32	697,628	2,249	595	70	01	680	33	2173,2161,2182,2183
914_958	0.19	2.32	752,776	914000.01	916000.00	958000.00	960000.00	617.61	696.04	-14380334.08	-14202526.36	746,297	5,511	925	43	01	220	28	2173,2182,2183,2192
914_960	0.13	2.82	518,386	914000.00	916000.00	960000.01	961999.99	610.09	697.14	-14380334.08	-14202525.76	504,960	10,112	2,923	391	01	860	28	2192,2183,2202,2182,2212
914_962	0.13	2.78	577,322	914000.00	916000.00	962000.01	963999.99	603.84	690.39	-14208807.22	-14204940.66	519,428	40,128	15,402	2,364	01	101	29	2212,2202,2222
914_964	0.13	2.80	659,066	914000.01	916000.00	964000.01	966000.00	593.62	715.04	-14210219.88	-14206367.21	510,688	97,934	41,804	8,640	01	580	33	2222,2212,2232
914_966	0.12	2.85	620,834	914000.01	916000.00	966000.01	968000.00	591.49	705.06	-14212966.98	-14208798.40	492,941	82,635	37,242	8,016	01	108	41	2232,2222,2242

0.0 Report on LAS Statistics (By Tile) - continued

TNAME	Point Density	Average GSD	Total Points	X Min	X Max	Y Min	Y Max	Z Min	Z MAX	GPS Min	GPS Max	1st Returns	2nd Returns	3rd Returns	Other Returns	Min Int	Max Int	Mean Int	Flightlines
914_968	0.13	2.83	547,573	914000.01	916000.00	968000.01	969999.99	596.89	710.74	-14370246.25	-14210210.72	499,771	30,382	14,215	3,205	01	90	37	2242,2232,2252
914_970	0.13	2.80	578,370	914000.01	915999.99	970000.00	971999.98	598.59	707.07	-14372673.18	-14212957.33	509,428	44,217	20,647	4,078	01	160	38	2252,2242,2262
914_972	0.13	2.81	789,838	914000.01	915999.99	972000.01	974000.00	595.38	702.43	-14374069.89	-14370239.43	506,223	181,315	84,848	17,452	01	128	29	2252,2262,2272
914_974	0.12	2.90	558,867	914000.00	915999.99	974000.01	975999.99	598.35	704.82	-14377904.66	-14372665.35	475,972	53,056	24,599	5,240	01	300	45	2272,2262,2282,2292
914_976	0.12	2.85	494,283	914000.00	916000.00	976000.00	978000.00	601.43	659.51	-14377904.63	-14374062.58	494,197	86	00	00	01	116	58	2292,2282,2272
914_978	0.12	2.89	493,207	914000.00	916000.00	978000.01	979999.99	613.69	695.72	-14528249.96	-14376463.10	479,872	8,868	3,745	722	01	99	38	2292,2282,2302,2311
914_980	0.13	2.78	550,381	914000.01	915999.99	980000.01	982000.00	625.65	705.15	-14528249.91	-14380358.14	517,864	22,957	8,310	1,250	01	1,240	42	2311,2302,2321
914_982	0.12	2.89	491,111	914000.01	915999.99	982000.01	984000.00	625.98	702.92	-14528249.61	-14524625.13	480,352	6,202	3,535	1,022	01	92	51	2311,2321,2331
914_984	0.13	2.78	533,169	914000.01	915999.99	984000.00	986000.00	630.27	708.21	-14525777.20	-14522220.43	517,818	8,587	5,151	1,613	01	82	41	2331,2321,2341
914_986	0.13	2.77	523,113	914000.01	916000.00	986000.01	987999.99	633.73	702.92	-14529019.96	-14522220.30	522,553	421	114	25	01	87	34	2341,2331,2351
914_988	0.12	2.86	488,806	914000.00	916000.00	988000.01	989999.99	635.48	680.65	-14529019.88	-14522220.27	488,739	51	15	01	01	57	25	2341,2351,2361
914_990	0.12	2.87	487,590	914000.01	916000.00	990000.00	992000.00	632.65	715.16	-14529019.75	-14525461.97	485,657	1,657	267	09	01	55	25	2361,2351,2371
914_992	0.12	2.84	498,990	914000.02	915999.99	992000.01	993999.99	638.27	718.37	-14526623.26	-14521802.18	497,028	1,653	302	07	01	660	25	2371,2361,2381,2391
914_994	0.11	3.08	456,299	914000.00	915999.98	994000.00	996000.00	646.40	753.88	-14595326.96	-14521795.45	422,907	26,022	6,821	549	01	1,260	31	2391,2381,2371,2401
914_996	0.11	2.96	487,092	914000.00	916000.00	996000.01	998000.00	655.84	765.08	-14598138.10	-14521795.30	457,609	23,050	5,967	466	01	3,320	32	2401,2391,2411
914_998	0.12	2.92	503,086	914000.00	916000.00	998000.01	999999.98	686.54	788.42	-14599276.30	-14595320.16	469,530	26,255	6,740	561	01	102	28	2401,2411,2421
916_1000	0.13	2.83	513,413	916000.01	917999.99	1000000.00	1002000.00	681.58	757.77	-14601641.80	-14598123.68	500,899	10,302	2,079	133	01	172	31	2411,2421,2431

0.0 Report on LAS Statistics (By Tile) - continued

TNAME	Point Density	Average GSD	Total Points	X Min	X Max	Y Min	Y Max	Z Min	Z MAX	GPS Min	GPS Max	1st Returns	2nd Returns	3rd Returns	Other Returns	Min Int	Max Int	Mean Int	Flightlines
916_1002	0.13	2.79	545,675	916000.00	917999.99	1002000.01	1003999.99	691.38	794.45	-14602809.26	-14599276.25	514,570	23,465	7,009	631	01	5,100	27	2421,2431,2441
916_1004	0.12	2.90	482,615	916000.00	918000.00	1004000.01	1006000.00	712.85	807.02	-14605211.09	-14601634.50	477,398	4,282	873	62	01	2,500	30	2441,2431,2451
916_1006	0.12	2.85	491,093	916000.02	918000.00	1006000.01	1007999.99	722.42	756.70	-14616365.39	-14602802.24	491,083	10	00	00	01	53	27	2451,2441,2462
916_1008	0.12	2.90	476,804	916000.01	918000.00	1008000.00	1009999.98	713.25	730.50	-14621730.71	-14605203.79	476,800	04	00	00	07	52	25	2451,2462,2471,2481
916_1010	0.12	2.92	469,337	916000.01	918000.00	1010000.01	1011999.99	700.98	762.32	-14621730.71	-14620522.58	469,204	133	00	00	01	220	26	2481,2471
916_1012	0.11	2.97	453,667	916000.01	918000.00	1012000.01	1014000.00	693.74	759.66	-14630590.30	-14621723.54	452,376	1,025	255	11	01	64	30	2481,2491,2501
916_1014	0.13	2.76	554,328	916000.00	918000.00	1014000.01	1015999.99	675.43	760.13	-14633033.39	-14624104.04	526,534	20,674	6,397	723	01	97	35	2491,2501,2511
916_926	0.14	2.72	606,819	916000.00	918000.00	926000.03	928000.00	536.08	681.06	-14193543.07	-13951396.05	542,157	39,632	19,718	5,312	01	840	41	1991,2001,2011,2021
916_928	0.13	2.75	747,152	916000.01	918000.00	928000.01	929999.99	537.25	715.38	-14193542.59	-13951394.84	530,540	127,041	69,045	20,526	01	940	32	2011,2021,2001,2031
916_930	0.11	3.01	562,694	916000.01	918000.00	930000.00	932000.00	539.37	702.79	-13953839.19	-13951393.98	440,729	66,320	40,038	15,607	01	94	35	2031,2021
916_932	0.10	3.22	513,333	916000.00	917999.99	932000.01	933999.99	540.36	707.38	-14176152.76	-13568383.50	386,433	91,487	30,230	5,183	01	92	25	2031,2041,2051,2052
916_934	0.17	2.40	895,206	916000.00	918000.00	934000.00	936000.00	549.01	708.81	-14177638.60	-13568383.54	693,649	161,982	37,206	2,369	01	840	20	2041,2052,2051,2061
916_936	0.14	2.69	861,003	916000.00	917999.99	936000.01	937999.99	549.55	716.06	-14179898.58	-13570903.06	552,734	241,461	62,200	4,608	01	51	16	2052,2061,2051,2071
916_938	0.12	2.91	705,052	916000.01	918000.00	938000.00	939999.98	549.83	719.11	-14181291.29	-14177631.84	471,019	183,673	46,786	3,574	01	800	17	2061,2071,2081
916_940	0.12	2.87	607,235	916000.02	918000.00	940000.00	942000.00	560.74	712.49	-14200724.85	-14179891.05	485,181	97,957	22,631	1,466	01	340	22	2081,2071,2091,2101
916_942	0.13	2.82	569,229	916000.01	918000.00	942000.01	944000.00	580.37	712.14	-14203387.05	-14181283.50	501,612	53,614	13,142	861	01	4,280	25	2101,2091,2081,2111
916_944	0.11	2.96	482,977	916000.01	918000.00	944000.00	946000.00	596.76	705.54	-14204763.63	-14183573.70	456,861	20,263	5,329	524	01	99	29	2101,2111,2091,2121
916_946	0.12	2.95	774,842	916000.00	918000.00	946000.01	948000.00	569.37	724.91	-14207011.10	-14203378.74	460,510	238,208	69,887	6,237	01	106	16	2111,2121,2131

0.0 Report on LAS Statistics (By Tile) - continued

TNAME	Point Density	Average GSD	Total Points	X Min	X Max	Y Min	Y Max	Z Min	Z MAX	GPS Min	GPS Max	1st Returns	2nd Returns	3rd Returns	Other Returns	Min Int	Max Int	Mean Int	Flightlines
916_948	0.12	2.91	603,557	916000.00	918000.00	948000.01	949999.99	582.26	717.37	-14208421.11	-14204755.23	472,278	100,989	27,873	2,417	01	185	21	2131,2121,2141
916_950	0.12	2.92	608,526	916000.01	917999.99	950000.00	951999.99	585.63	712.03	-14210737.71	-14207002.62	468,373	111,354	26,939	1,860	01	760	21	2141,2131,2151
916_952	0.11	3.02	496,838	916000.00	917999.99	952000.00	953999.99	604.24	727.15	-14368125.73	-14208412.11	437,578	45,908	12,397	955	01	54	27	2151,2141,2161
916_954	0.12	2.93	510,406	916000.01	918000.00	954000.00	955999.99	609.86	730.92	-14369499.54	-14210729.12	466,941	35,461	7,603	401	01	3,680	25	2161,2151,2173
916_956	0.17	2.44	672,137	916000.00	918000.00	956000.00	957999.99	623.51	690.45	-14380327.01	-14368118.85	670,409	1,493	222	13	01	149	25	2161,2173,2182,2183
916_958	0.18	2.35	724,784	916000.01	917999.99	958000.00	960000.00	621.22	687.62	-14380326.91	-14202534.16	723,879	815	88	02	01	168	25	2182,2183,2173,2192,2202
916_960	0.13	2.80	564,531	916000.01	917999.99	960000.00	961999.99	609.94	718.37	-14380326.79	-14202533.52	508,750	38,966	14,542	2,273	01	900	24	2192,2202,2183,2182,2212
916_962	0.13	2.79	637,667	916000.01	918000.00	962000.00	964000.00	605.21	712.18	-14208800.25	-14204933.30	512,507	84,495	34,481	6,184	01	102	25	2212,2202,2222
916_964	0.13	2.79	632,934	916000.01	917999.99	964000.01	966000.00	593.58	702.02	-14210227.49	-14206375.21	515,898	77,183	33,266	6,587	01	820	35	2212,2222,2232
916_966	0.12	2.84	662,890	916000.01	917999.99	966000.01	968000.00	589.77	709.02	-14212959.35	-14208790.91	496,472	105,851	48,663	11,904	01	560	36	2232,2222,2242
916_968	0.13	2.82	816,842	916000.00	917999.99	968000.00	969999.99	585.26	707.03	-14370252.94	-14210218.38	501,716	196,552	95,309	23,265	01	800	27	2232,2242,2252
916_970	0.12	2.90	730,589	916000.00	917999.99	970000.01	971999.99	591.93	714.00	-14372666.06	-14212949.90	474,956	164,085	75,349	16,199	01	200	29	2252,2242,2262
916_972	0.12	2.86	591,571	916000.00	917999.99	972000.00	974000.00	595.13	710.21	-14374077.21	-14370246.57	490,495	63,103	30,812	7,161	01	93	43	2262,2252,2272
916_974	0.13	2.79	519,334	916000.01	918000.00	974000.01	975999.99	611.48	686.09	-14377911.83	-14372657.98	515,698	2,557	926	153	01	169	51	2262,2272,2282,2292
916_976	0.13	2.79	529,654	916000.01	917999.99	976000.00	978000.00	617.70	718.94	-14377911.90	-14374069.87	512,519	11,321	4,842	972	01	102	59	2282,2292,2272
916_978	0.12	2.93	577,290	916000.01	918000.00	978000.00	980000.00	594.71	704.97	-14528242.59	-14376460.67	467,633	71,444	31,158	7,055	01	131	37	2302,2282,2292,2311
916_980	0.14	2.69	577,869	916000.00	918000.00	980000.01	982000.00	597.57	694.67	-14528242.50	-14380350.67	553,103	17,407	6,277	1,082	01	700	47	2311,2302,2321

0.0 Report on LAS Statistics (By Tile) - continued

TNAME	Point Density	Average GSD	Total Points	X Min	X Max	Y Min	Y Max	Z Min	Z MAX	GPS Min	GPS Max	1st Returns	2nd Returns	3rd Returns	Other Returns	Min Int	Max Int	Mean Int	Flightlines
916_982	0.13	2.83	505,277	916000.00	917999.99	982000.01	984000.00	610.57	711.14	-14528242.09	-14524618.44	498,307	4,608	1,943	419	01	110	55	2321,2311,2331
916_984	0.12	2.85	500,427	916000.00	917999.99	984000.01	986000.00	615.25	734.09	-14525784.75	-14522228.18	491,159	6,717	2,200	351	01	220	50	2331,2321,2341
916_986	0.12	2.90	479,195	916000.00	917999.99	986000.01	988000.00	615.31	703.68	-14529012.79	-14522227.91	477,038	1,658	434	65	01	123	35	2341,2331,2351
916_988	0.12	2.84	498,251	916000.01	918000.00	988000.01	989999.99	625.31	712.71	-14529012.68	-14522227.82	494,632	2,678	830	111	01	73	27	2341,2351,2361
916_990	0.13	2.81	531,663	916000.01	918000.00	990000.00	992000.00	619.56	715.71	-14529012.51	-14525454.31	505,693	19,735	5,718	517	01	2,840	24	2361,2351,2371
916_992	0.13	2.81	534,948	916000.00	917999.99	992000.02	993999.99	629.26	744.09	-14526630.52	-14521788.31	507,046	20,484	6,682	736	01	116	28	2371,2381,2361,2391
916_994	0.12	2.85	513,908	916000.00	917999.99	994000.00	996000.00	638.50	769.06	-14595334.10	-14521787.99	491,489	17,205	4,810	404	01	85	27	2381,2391,2371,2401
916_996	0.12	2.89	536,855	916000.00	917999.99	996000.00	998000.00	652.61	797.74	-14598130.79	-14521787.75	479,275	45,428	11,339	813	01	171	25	2391,2401,2411
916_998	0.13	2.82	503,506	916000.01	918000.00	998000.01	999999.98	675.37	743.75	-14599283.39	-14595326.91	502,641	760	102	03	01	135	30	2411,2401,2421
918_1000	0.12	2.86	507,163	918000.00	919999.99	1000000.00	1002000.00	673.64	756.83	-14601634.35	-14598116.59	487,630	15,471	3,840	222	01	177	28	2411,2421,2431
918_1002	0.13	2.82	503,852	918000.00	919999.99	1002000.01	1004000.00	711.48	759.36	-14602816.38	-14599283.42	503,831	21	00	00	01	53	27	2431,2421,2441
918_1004	0.12	2.88	481,318	918000.00	919999.99	1004000.01	1005999.99	726.70	742.23	-14605203.69	-14601627.17	481,318	00	00	00	07	54	28	2441,2431,2451
918_1006	0.13	2.81	506,449	918000.01	919999.98	1006000.00	1007999.99	728.08	767.14	-14616371.88	-14602809.44	506,355	94	00	00	01	86	26	2451,2441,2462
918_1008	0.12	2.94	463,303	918000.01	920000.00	1008000.00	1009999.99	722.42	735.25	-14621737.62	-14605196.24	463,303	00	00	00	05	57	26	2462,2451,2471,2481
918_1010	0.12	2.85	493,225	918000.02	920000.00	1010000.00	1011999.99	711.78	782.71	-14624103.20	-14620514.86	493,016	198	10	01	01	78	27	2471,2481,2491
918_1012	0.12	2.89	490,654	918000.01	919999.99	1012000.00	1014000.00	693.91	762.14	-14630597.88	-14620516.89	480,631	8,444	1,526	53	01	1,840	31	2481,2491,2471,2501
918_1014	0.13	2.76	525,095	918000.00	919999.99	1014000.01	1015999.99	693.96	751.35	-14633026.39	-14624095.61	524,881	213	01	00	01	200	37	2501,2491,2511

0.0 Report on LAS Statistics (By Tile) - continued

TNAME	Point Density	Average GSD	Total Points	X Min	X Max	Y Min	Y Max	Z Min	Z MAX	GPS Min	GPS Max	1st Returns	2nd Returns	3rd Returns	Other Returns	Min Int	Max Int	Mean Int	Flightlines
918_926	0.13	2.73	1,005,750	918000.01	919999.99	926000.01	927999.99	543.71	770.32	-14193535.45	-13951404.21	537,728	292,610	140,502	34,910	01	720	23	2011,2001,1991,2021
918_928	0.13	2.75	888,145	918000.01	919999.99	928000.00	929999.99	548.11	765.24	-14193534.79	-13951403.17	529,827	208,643	116,125	33,550	01	180	27	2011,2021,2031
918_930	0.11	2.97	869,586	918000.00	919999.99	930000.00	932000.00	551.13	717.99	-13953831.61	-13951402.47	452,480	232,993	138,715	45,398	01	98	27	2031,2021
918_932	0.08	3.44	508,639	918000.01	919999.99	932000.00	934000.00	541.31	708.20	-14176146.33	-13568390.31	337,968	120,642	42,854	7,175	01	105	23	2031,2041,2051,2052
918_934	0.12	2.90	672,199	918000.01	919999.99	934000.01	936000.00	542.15	707.59	-14177646.20	-13568390.31	475,851	145,975	45,379	4,994	01	5,100	19	2041,2051,2052,2061
918_936	0.11	3.01	552,502	918000.00	920000.00	936000.01	938000.00	544.77	676.17	-14179891.72	-13570896.60	442,964	79,874	26,553	3,111	01	146	21	2061,2052,2051,2071
918_938	0.13	2.83	585,680	918000.01	919999.99	938000.00	939999.98	545.77	712.79	-14181298.64	-14177638.64	498,932	64,967	19,797	1,984	01	240	24	2071,2061,2081
918_940	0.13	2.82	673,960	918000.01	919999.99	940000.00	942000.00	552.02	707.88	-14200725.93	-14179884.22	504,374	133,970	33,221	2,395	01	124	20	2081,2071,2091,2101
918_942	0.12	2.88	628,269	918000.01	920000.00	942000.01	944000.00	556.62	709.38	-14203380.39	-14181290.73	482,516	117,004	26,993	1,756	01	1,600	20	2091,2101,2081,2111
918_944	0.12	2.86	669,744	918000.01	920000.00	944000.00	946000.00	572.44	721.69	-14204771.30	-14183573.45	490,162	141,302	35,485	2,795	01	260	20	2101,2111,2091,2121
918_946	0.12	2.89	582,314	918000.01	919999.99	946000.01	948000.00	556.32	717.69	-14207004.49	-14203372.08	477,994	81,024	21,463	1,833	01	380	22	2121,2111,2131
918_948	0.12	2.91	620,912	918000.01	919999.99	948000.01	949999.99	560.27	717.95	-14208428.80	-14204762.20	473,387	113,096	31,516	2,913	01	5,100	19	2121,2131,2141
918_950	0.12	2.84	669,112	918000.00	920000.00	950000.00	951999.99	567.32	705.41	-14210730.85	-14206995.87	494,675	136,832	34,831	2,774	01	560	20	2131,2141,2151
918_952	0.11	3.00	556,761	918000.00	920000.00	952000.00	954000.00	569.95	724.82	-14368118.79	-14208419.68	444,275	87,353	23,198	1,935	01	560	23	2151,2141,2161
918_954	0.12	2.84	667,641	918000.01	920000.00	954000.00	955999.99	577.30	722.45	-14369506.65	-14210722.37	494,598	135,370	35,005	2,668	01	860	21	2161,2151,2173
918_956	0.17	2.41	732,158	918000.00	919999.99	956000.00	957999.99	604.52	703.16	-14380320.06	-14368111.57	689,235	34,363	8,090	470	01	1,240	27	2161,2173,2183,2182
918_958	0.18	2.33	748,654	918000.00	919999.99	958000.00	960000.00	616.65	711.79	-14380320.00	-14202542.06	736,690	8,961	2,652	351	01	860	25	2173,2182,2183,2192,2202

0.0 Report on LAS Statistics (By Tile) - continued

TNAME	Point Density	Average GSD	Total Points	X Min	X Max	Y Min	Y Max	Z Min	Z MAX	GPS Min	GPS Max	1st Returns	2nd Returns	3rd Returns	Other Returns	Min Int	Max Int	Mean Int	Flightlines
918_960	0.13	2.80	539,895	918000.00	919999.99	960000.00	961999.99	614.65	708.74	-14380319.90	-14202541.37	509,275	22,351	7,325	944	01	195	28	2202,2192,2182,2183,2212
918_962	0.13	2.80	526,460	918000.00	919999.99	962000.00	963999.99	626.35	718.33	-14208792.96	-14204926.09	508,838	11,648	5,042	932	01	83	32	2202,2212,2222
918_964	0.13	2.79	517,235	918000.01	920000.00	964000.01	966000.00	621.32	693.72	-14210235.12	-14206383.15	515,891	918	355	71	01	83	37	2212,2222,2232
918_966	0.13	2.80	520,419	918000.01	920000.00	966000.01	968000.00	619.68	695.28	-14212951.86	-14208783.51	510,643	6,570	2,608	598	01	900	45	2232,2222,2242
918_968	0.13	2.74	716,396	918000.00	919999.99	968000.00	969999.99	584.24	716.29	-14370260.89	-14210226.01	533,957	121,404	51,014	10,021	01	91	33	2242,2232,2252
918_970	0.13	2.80	819,552	918000.00	919999.99	970000.00	971999.99	580.62	720.50	-14372658.63	-14212942.21	511,464	188,789	95,843	23,456	01	620	30	2252,2242,2262
918_972	0.13	2.77	612,000	918000.00	919999.99	972000.00	974000.00	584.87	723.84	-14374084.46	-14370253.21	521,838	56,903	26,961	6,298	01	132	45	2262,2252,2272
918_974	0.13	2.82	632,440	918000.00	920000.00	974000.00	975999.99	584.80	711.44	-14377917.86	-14372650.78	502,168	80,758	38,712	10,802	01	600	44	2262,2272,2282,2292
918_976	0.12	2.86	676,497	918000.00	920000.00	976000.00	978000.00	588.13	861.98	-14380350.44	-14376448.41	490,190	109,828	59,129	17,350	01	193	40	2282,2292,2302
918_978	0.11	2.96	656,513	918000.00	920000.00	978000.01	980000.00	589.62	713.67	-14528234.78	-14376448.41	455,665	127,016	58,957	14,875	01	103	30	2302,2292,2282,2311
918_980	0.13	2.83	510,690	918000.00	919999.99	980000.01	982000.00	598.13	679.74	-14528234.73	-14380343.53	499,179	7,462	3,279	770	01	104	48	2302,2311,2321
918_982	0.13	2.75	545,663	918000.00	919999.99	982000.01	984000.00	600.68	698.77	-14528234.32	-14524611.58	529,007	10,234	5,165	1,257	01	192	55	2321,2311,2331
918_984	0.13	2.83	565,788	918000.00	920000.00	984000.00	986000.00	603.83	718.45	-14525792.11	-14522235.64	499,079	41,522	20,101	5,086	01	107	45	2331,2321,2341
918_986	0.12	2.92	479,920	918000.00	920000.00	986000.01	988000.00	608.00	711.72	-14529005.47	-14522235.46	469,098	7,915	2,417	490	01	118	39	2341,2331,2351
918_988	0.13	2.76	549,418	918000.00	920000.00	988000.01	989999.99	611.85	712.92	-14529005.38	-14522235.43	525,816	17,718	5,367	517	01	2,040	27	2351,2341,2361
918_990	0.13	2.81	615,524	918000.00	920000.00	990000.00	991999.99	617.52	727.80	-14529005.16	-14525446.95	505,709	83,656	24,026	2,133	01	1,600	23	2351,2361,2371
918_992	0.12	2.91	542,504	918000.00	919999.98	992000.00	993999.99	621.40	731.42	-14526638.01	-14521784.31	473,814	52,053	15,310	1,327	01	1,520	25	2361,2371,2381,2391

0.0 Report on LAS Statistics (By Tile) - continued

TNAME	Point Density	Average GSD	Total Points	X Min	X Max	Y Min	Y Max	Z Min	Z MAX	GPS Min	GPS Max	1st Returns	2nd Returns	3rd Returns	Other Returns	Min Int	Max Int	Mean Int	Flightlines
918_994	0.13	2.79	555,948	918000.00	919999.99	994000.01	996000.00	631.11	730.52	-14595340.94	-14521780.51	514,999	33,012	7,438	499	01	1,200	26	2391,2381,2371,2401
918_996	0.12	2.91	490,945	918000.00	920000.00	996000.00	997999.99	648.27	740.83	-14598123.50	-14521780.23	473,964	13,044	3,631	306	01	72	26	2391,2401,2411
918_998	0.11	2.97	474,429	918000.01	920000.00	998000.01	999999.99	656.56	766.84	-14599290.33	-14595333.83	452,950	16,743	4,375	361	01	2,200	29	2401,2411,2421
920_1000	0.13	2.80	548,520	920000.00	922000.00	1000000.00	1002000.00	671.16	782.07	-14601626.99	-14598109.12	509,739	29,355	8,653	773	01	162	27	2421,2411,2431
920_1002	0.12	2.85	508,704	920000.00	922000.00	1002000.01	1004000.00	698.49	784.61	-14602823.42	-14599290.28	492,092	13,181	3,206	225	01	900	28	2431,2421,2441
920_1004	0.12	2.90	474,375	920000.01	921999.99	1004000.01	1006000.00	728.18	737.78	-14605196.18	-14601619.72	474,374	01	00	00	07	52	28	2431,2441,2451
920_1006	0.13	2.81	510,507	920000.00	921999.99	1006000.01	1007999.99	729.56	804.32	-14616378.36	-14602816.57	508,116	1,779	555	57	01	120	27	2451,2441,2462
920_1008	0.11	2.96	455,475	920000.01	921999.99	1008000.00	1009999.98	728.49	734.59	-14621740.97	-14605188.99	455,468	07	00	00	04	59	25	2462,2451,2471,2481
920_1010	0.13	2.80	511,720	920000.01	922000.00	1010000.00	1011999.98	710.74	767.84	-14624096.71	-14620506.74	511,194	481	45	00	01	480	29	2481,2471,2491
920_1012	0.12	2.86	489,067	920000.00	921999.99	1012000.00	1013999.99	710.60	762.16	-14630605.45	-14620506.89	489,023	43	01	00	01	138	31	2481,2491,2471,2501
920_1014	0.13	2.79	516,042	920000.01	922000.00	1014000.00	1015999.99	699.74	736.37	-14633019.04	-14624087.95	515,076	869	97	00	01	72	37	2491,2501,2511
920_926	0.14	2.72	755,017	920000.00	921999.99	926000.00	927999.99	559.60	708.69	-14193527.62	-13951412.21	540,264	140,282	61,455	13,016	01	1,040	31	2001,2011,1991,2021
920_928	0.13	2.78	891,345	920000.00	921999.99	928000.00	929999.98	562.10	716.99	-14193526.85	-13951411.19	516,429	223,840	119,346	31,730	01	101	27	2021,2011,2001,2031
920_930	0.11	2.98	683,336	920000.00	921999.99	930000.00	932000.00	568.89	711.42	-13953824.07	-13951410.44	451,047	130,938	76,515	24,836	01	93	34	2031,2021
920_932	0.09	3.40	473,892	920000.00	921999.98	932000.01	934000.00	570.86	721.85	-13953822.50	-13568397.05	346,406	93,162	29,653	4,671	01	1,400	25	2031,2041,2052
920_934	0.12	2.90	736,962	920000.00	922000.00	934000.01	936000.00	559.12	731.56	-14177653.64	-13568397.04	476,950	201,522	54,305	4,185	01	5,100	17	2041,2052,2061
920_936	0.11	3.04	649,101	920000.00	921999.99	936000.01	938000.00	558.40	725.89	-14179884.69	-13570889.54	433,590	168,685	43,619	3,207	01	620	17	2052,2061,2071

0.0 Report on LAS Statistics (By Tile) - continued

TNAME	Point Density	Average GSD	Total Points	X Min	X Max	Y Min	Y Max	Z Min	Z MAX	GPS Min	GPS Max	1st Returns	2nd Returns	3rd Returns	Other Returns	Min Int	Max Int	Mean Int	Flightlines
920_938	0.12	2.89	601,724	920000.00	921999.99	938000.00	939999.99	546.12	722.50	-14181305.76	-14177646.07	477,641	95,315	26,286	2,482	01	134	21	2071,2061,2081
920_940	0.12	2.88	544,972	920000.00	921999.99	940000.00	942000.00	548.07	677.52	-14200740.65	-14179877.56	482,322	48,236	12,971	1,443	01	138	24	2071,2081,2091,2101
920_942	0.12	2.88	563,898	920000.01	921999.99	942000.01	943999.99	549.55	675.70	-14203373.61	-14181298.42	481,421	61,046	19,176	2,255	01	3,360	23	2091,2101,2081,2111
920_944	0.12	2.87	632,889	920000.00	922000.00	944000.01	946000.00	549.77	728.44	-14204779.00	-14183559.81	484,487	112,742	32,502	3,158	01	1,780	20	2111,2101,2091,2121
920_946	0.12	2.91	659,541	920000.00	922000.00	946000.01	948000.00	550.93	732.18	-14206997.66	-14203365.51	471,852	140,738	42,755	4,196	01	440	20	2121,2111,2131
920_948	0.12	2.86	660,177	920000.00	921999.99	948000.01	949999.99	552.75	718.53	-14208436.48	-14204769.72	490,638	125,168	39,797	4,574	01	2,580	20	2121,2131,2141
920_950	0.12	2.86	595,899	920000.01	922000.00	950000.01	951999.99	554.81	683.81	-14210724.02	-14206989.04	490,041	75,592	26,810	3,456	01	800	21	2141,2131,2151
920_952	0.12	2.92	674,640	920000.01	922000.00	952000.00	954000.00	563.60	689.84	-14368111.30	-14208427.21	469,648	153,954	46,487	4,551	01	5,100	19	2141,2151,2161
920_954	0.12	2.91	545,616	920000.00	921999.99	954000.01	955999.99	565.96	715.90	-14369512.45	-14210715.31	471,353	57,719	15,271	1,273	01	720	23	2161,2151,2173
920_956	0.15	2.59	817,095	920000.00	921999.99	956000.00	958000.00	577.27	712.98	-14380313.20	-14368104.59	596,270	168,809	47,870	4,146	01	214	22	2173,2161,2182,2183
920_958	0.18	2.36	769,899	920000.00	922000.00	958000.00	960000.00	607.32	708.71	-14380313.09	-14202550.05	717,401	41,281	10,430	787	01	3,780	27	2183,2173,2182,2192,2202
920_960	0.13	2.76	534,867	920000.00	922000.00	960000.01	961999.99	624.93	721.10	-14380312.93	-14202549.37	524,031	7,490	2,804	542	01	55	28	2192,2202,2183,2182,2212
920_962	0.13	2.82	544,054	920000.00	921999.99	962000.00	964000.00	621.32	726.25	-14208785.58	-14204919.03	504,446	25,189	11,840	2,579	01	66	28	2202,2212,2222
920_964	0.13	2.77	540,568	920000.00	921999.99	964000.01	966000.00	627.40	719.15	-14210242.78	-14206391.12	523,267	10,777	5,176	1,348	01	82	34	2222,2212,2232
920_966	0.13	2.81	547,583	920000.00	921999.99	966000.01	968000.00	621.30	719.82	-14212944.08	-14208776.07	506,293	26,823	11,811	2,656	01	1,000	43	2232,2222,2242
920_968	0.12	2.87	741,633	920000.00	922000.00	968000.01	969999.99	587.72	715.29	-14370268.38	-14210233.56	486,392	165,445	74,713	15,083	01	134	29	2232,2242,2252
920_970	0.12	2.84	918,417	920000.00	922000.00	970000.00	971999.99	577.45	718.92	-14372651.28	-14212935.09	496,948	262,337	127,322	31,810	01	2,040	24	2252,2242,2262

0.0 Report on LAS Statistics (By Tile) - continued

TNAME	Point Density	Average GSD	Total Points	X Min	X Max	Y Min	Y Max	Z Min	Z MAX	GPS Min	GPS Max	1st Returns	2nd Returns	3rd Returns	Other Returns	Min Int	Max Int	Mean Int	Flightlines
920_972	0.13	2.75	765,032	920000.00	921999.98	972000.00	974000.00	582.43	713.68	-14374091.91	-14370261.10	530,428	166,231	56,332	12,041	01	1,360	34	2262,2252,2272
920_974	0.12	2.92	547,216	920000.00	921999.99	974000.01	975999.99	595.26	718.77	-14376448.73	-14372643.49	469,290	48,527	23,537	5,862	01	153	45	2262,2272,2282
920_976	0.12	2.88	691,933	920000.01	922000.00	976000.00	978000.00	598.73	723.30	-14380343.55	-14374091.77	483,452	125,610	65,309	17,562	01	156	42	2282,2292,2272,2302
920_978	0.13	2.81	753,707	920000.00	921999.99	978000.01	980000.00	592.27	712.75	-14528227.12	-14376441.43	506,405	163,326	69,118	14,858	01	119	31	2292,2302,2282,2311
920_980	0.12	2.89	491,419	920000.00	921999.99	980000.01	982000.00	603.15	689.51	-14528227.10	-14380336.92	480,059	7,382	3,208	770	01	156	46	2302,2311,2321
920_982	0.13	2.75	533,202	920000.00	921999.99	982000.01	983999.99	614.87	688.88	-14528226.86	-14524604.09	528,406	3,666	997	133	01	104	49	2311,2321,2331
920_984	0.13	2.76	535,570	920000.01	922000.00	984000.00	986000.00	617.37	682.30	-14525799.53	-14522243.22	526,523	6,919	1,928	200	01	220	48	2331,2321,2341
920_986	0.12	2.88	488,869	920000.01	922000.00	986000.01	987999.99	620.09	689.18	-14528997.81	-14522243.00	483,442	3,892	1,378	157	01	480	39	2331,2341,2351
920_988	0.13	2.80	516,003	920000.01	922000.00	988000.01	989999.99	616.85	691.84	-14528997.68	-14522242.94	509,223	5,531	1,181	68	01	340	29	2351,2341,2361
920_990	0.12	2.86	490,516	920000.00	922000.00	990000.00	991999.99	619.73	683.07	-14528997.48	-14525439.98	488,366	1,574	536	40	01	5,100	28	2351,2361,2371
920_992	0.12	2.93	475,483	920000.00	922000.00	992000.00	993999.98	630.55	721.63	-14526644.61	-14521775.70	465,566	7,774	1,995	148	01	1,740	23	2371,2381,2361,2391
920_994	0.13	2.78	524,730	920000.00	922000.00	994000.00	996000.00	638.40	741.74	-14595347.83	-14521773.19	517,109	5,881	1,604	136	01	680	25	2381,2391,2371,2401
920_996	0.12	2.89	503,649	920000.01	921999.99	996000.01	998000.00	643.40	749.37	-14598116.46	-14521772.94	479,800	18,857	4,671	321	01	5,100	25	2401,2391,2411
920_998	0.11	2.96	468,655	920000.01	921999.99	998000.01	999999.99	656.21	758.46	-14599297.48	-14595340.72	455,786	10,249	2,441	179	01	4,680	28	2401,2411,2421
922_1000	0.14	2.72	546,105	922000.01	924000.00	1000000.01	1002000.00	675.48	768.47	-14601619.60	-14598101.60	540,727	4,421	892	65	01	68	28	2421,2411,2431
922_1002	0.12	2.86	493,382	922000.01	924000.00	1002000.01	1004000.00	702.99	764.78	-14602830.68	-14599297.52	490,273	2,655	445	09	01	64	28	2431,2421,2441
922_1004	0.12	2.85	514,474	922000.00	924000.00	1004000.01	1006000.00	706.10	790.47	-14605188.95	-14601612.10	492,078	18,227	3,934	235	01	230	27	2431,2441,2451

0.0 Report on LAS Statistics (By Tile) - continued

TNAME	Point Density	Average GSD	Total Points	X Min	X Max	Y Min	Y Max	Z Min	Z MAX	GPS Min	GPS Max	1st Returns	2nd Returns	3rd Returns	Other Returns	Min Int	Max Int	Mean Int	Flightlines
922_1006	0.13	2.80	514,507	922000.00	924000.00	1006000.01	1007999.99	728.79	789.96	-14616385.15	-14602823.51	510,048	3,587	812	60	01	60	29	2451,2441,2462
922_1008	0.11	2.99	447,192	922000.00	923999.98	1008000.00	1009999.99	730.25	739.93	-14620507.85	-14605181.55	447,187	05	00	00	04	56	28	2451,2462,2471
922_1010	0.12	2.94	463,221	922000.01	923999.99	1010000.00	1011999.99	727.03	736.71	-14624085.07	-14616380.15	463,219	02	00	00	08	57	30	2471,2481,2462,2491
922_1012	0.13	2.77	522,053	922000.01	923999.99	1012000.01	1013999.99	715.98	776.91	-14630612.86	-14620499.74	521,143	852	58	00	01	99	29	2481,2491,2471,2501
922_1014	0.13	2.74	531,193	922000.01	923999.99	1014000.01	1015999.99	702.27	724.82	-14633011.98	-14624080.57	531,193	00	00	00	12	84	37	2501,2491,2511
922_926	0.13	2.77	547,190	922000.01	923999.99	926000.00	928000.00	596.97	708.77	-14193519.85	-13951420.09	522,075	17,771	6,184	1,160	01	5,100	40	2011,2001,1991,2021
922_928	0.13	2.79	538,203	922000.00	923999.99	928000.00	929999.99	610.15	721.47	-14193519.08	-13951419.08	512,255	17,334	7,144	1,470	01	100	47	2021,2011,2001,2031
922_930	0.11	2.97	489,194	922000.00	924000.00	930000.00	932000.00	601.76	746.15	-13953816.59	-13951418.38	454,623	22,387	9,716	2,468	01	108	54	2031,2021
922_932	0.08	3.59	340,590	922000.00	923999.99	932000.01	934000.00	619.90	738.55	-13953815.06	-13568403.86	310,893	20,090	7,740	1,867	01	102	37	2031,2041,2052
922_934	0.12	2.92	554,382	922000.00	924000.00	934000.01	936000.00	610.51	747.79	-14177660.64	-13568403.81	469,283	67,645	16,255	1,199	01	1,660	23	2041,2052,2061
922_936	0.12	2.90	582,793	922000.00	924000.00	936000.01	937999.99	590.65	732.67	-14179877.89	-13570883.00	474,240	84,850	22,056	1,647	01	800	23	2061,2052,2071
922_938	0.13	2.83	779,039	922000.00	923999.99	938000.00	939999.99	557.51	736.98	-14181313.19	-14177653.45	499,424	222,276	53,732	3,607	01	900	16	2071,2061,2081
922_940	0.12	2.91	656,060	922000.00	924000.00	940000.00	942000.00	555.56	735.50	-14200745.00	-14179870.78	472,190	147,418	34,157	2,295	01	680	18	2071,2081,2091,2101
922_942	0.12	2.94	684,878	922000.00	924000.00	942000.01	943999.99	557.20	726.49	-14203366.95	-14181305.86	461,976	172,918	45,952	4,032	01	420	17	2101,2091,2081,2111
922_944	0.12	2.90	760,643	922000.00	924000.00	944000.00	946000.00	557.65	732.07	-14204786.68	-14183553.38	475,892	220,971	59,101	4,679	01	5,100	17	2111,2091,2101,2121
922_946	0.12	2.87	696,492	922000.00	924000.00	946000.01	948000.00	576.50	731.02	-14206990.66	-14203358.73	486,319	163,362	43,334	3,477	01	66	20	2121,2111,2131
922_948	0.12	2.86	723,377	922000.00	924000.00	948000.01	950000.00	559.65	732.28	-14208444.10	-14204777.39	489,691	182,048	47,680	3,958	01	2,600	18	2121,2131,2141

0.0 Report on LAS Statistics (By Tile) - continued

TNAME	Point Density	Average GSD	Total Points	X Min	X Max	Y Min	Y Max	Z Min	Z MAX	GPS Min	GPS Max	1st Returns	2nd Returns	3rd Returns	Other Returns	Min Int	Max Int	Mean Int	Flightlines
922_950	0.12	2.95	810,263	922000.00	924000.00	950000.01	951999.99	555.76	735.93	-14210716.98	-14206982.26	459,807	261,549	81,117	7,790	01	340	14	2141,2131,2151
922_952	0.12	2.90	737,878	922000.01	924000.00	952000.00	953999.99	557.15	733.85	-14368104.58	-14208434.98	475,497	199,330	57,656	5,395	01	5,100	17	2141,2151,2161
922_954	0.13	2.75	798,017	922000.00	924000.00	954000.00	955999.99	558.44	733.81	-14369519.45	-14210708.65	530,397	196,889	63,719	7,012	01	1,380	16	2151,2161,2173
922_956	0.16	2.54	912,995	922000.00	923999.99	956000.00	958000.00	560.88	716.87	-14380306.31	-14202563.81	619,494	212,407	72,819	8,275	01	99	19	2161,2173,2182,2183,2192
922_958	0.18	2.34	1,178,346	922000.00	923999.99	958000.00	960000.00	572.51	728.66	-14380306.07	-14202557.88	731,298	332,964	103,242	10,842	01	860	17	2173,2183,2182,2192,2202
922_960	0.13	2.76	703,042	922000.01	923999.99	960000.01	961999.99	573.88	742.15	-14380304.63	-14202557.31	524,701	128,643	43,526	6,172	01	59	21	2192,2202,2183,2182,2212
922_962	0.13	2.78	870,204	922000.01	924000.00	962000.00	964000.00	575.08	729.76	-14208778.15	-14204912.09	518,509	241,195	94,750	15,750	01	109	20	2212,2202,2222
922_964	0.13	2.76	751,213	922000.00	924000.00	964000.01	966000.00	568.63	720.68	-14210250.50	-14206399.85	525,232	145,611	65,417	14,953	01	1,840	28	2222,2212,2232
922_966	0.13	2.82	917,986	922000.00	924000.00	966000.01	968000.00	572.26	726.94	-14212936.79	-14208768.78	501,916	249,915	130,994	35,161	01	192	26	2232,2222,2242
922_968	0.12	2.92	734,712	922000.01	924000.00	968000.01	969999.99	575.52	718.36	-14370274.61	-14210241.25	469,953	171,150	76,436	17,173	01	160	29	2242,2232,2252
922_970	0.11	2.96	763,075	922000.00	923999.99	970000.00	971999.97	576.40	718.77	-14372643.90	-14212927.89	456,973	193,182	91,029	21,891	01	140	27	2252,2242,2262
922_972	0.13	2.82	526,092	922000.00	924000.00	972000.00	974000.00	596.88	688.77	-14374099.42	-14370268.30	503,557	15,802	5,709	1,024	01	440	46	2262,2252,2272
922_974	0.12	2.92	522,561	922000.00	924000.00	974000.01	976000.00	600.26	769.79	-14376441.53	-14372636.28	468,738	33,938	16,347	3,538	01	101	50	2272,2262,2282
922_976	0.12	2.86	511,355	922000.01	923999.99	976000.01	978000.00	604.99	685.23	-14380336.94	-14374092.06	488,888	15,772	5,676	1,019	01	103	58	2282,2272,2292,2302
922_978	0.13	2.79	741,095	922000.01	924000.00	978000.01	980000.00	595.65	720.51	-14528219.38	-14376434.60	515,562	142,651	66,147	16,735	01	121	31	2282,2292,2302,2311
922_980	0.12	2.85	671,119	922000.00	924000.00	980000.01	982000.00	599.23	714.32	-14528219.32	-14380330.06	491,311	113,325	53,671	12,812	01	103	33	2311,2302,2321
922_982	0.13	2.79	557,126	922000.01	924000.00	982000.01	983999.99	617.02	710.39	-14528218.98	-14524596.57	512,910	26,079	14,147	3,990	01	97	40	2321,2311,2331

0.0 Report on LAS Statistics (By Tile) - continued

TNAME	Point Density	Average GSD	Total Points	X Min	X Max	Y Min	Y Max	Z Min	Z MAX	GPS Min	GPS Max	1st Returns	2nd Returns	3rd Returns	Other Returns	Min Int	Max Int	Mean Int	Flightlines
922_984	0.13	2.82	503,487	922000.01	924000.00	984000.00	986000.00	627.61	701.62	-14525806.95	-14522250.65	503,375	72	30	10	01	82	42	2321,2331,2341
922_986	0.13	2.82	501,958	922000.00	924000.00	986000.01	988000.00	626.80	663.16	-14528990.57	-14522250.52	501,940	18	00	00	01	76	35	2341,2331,2351
922_988	0.13	2.74	533,126	922000.01	924000.00	988000.01	989999.99	625.94	638.02	-14528990.46	-14522250.49	533,126	00	00	00	08	55	25	2351,2341,2361
922_990	0.12	2.88	484,127	922000.01	924000.00	990000.00	992000.00	620.98	669.00	-14528990.24	-14525432.37	483,948	175	04	00	01	4,280	26	2351,2361,2371
922_992	0.12	2.90	476,697	922000.01	924000.00	992000.01	993999.99	628.33	639.45	-14525439.96	-14521767.10	476,697	00	00	00	08	72	23	2371,2381,2391
922_994	0.13	2.75	529,881	922000.02	923999.98	994000.00	996000.00	633.75	699.23	-14595354.94	-14521765.23	527,256	2,155	447	23	01	47	20	2391,2381,2371,2401
922_996	0.12	2.88	484,475	922000.00	924000.00	996000.01	998000.00	647.02	724.44	-14598109.00	-14521765.08	482,074	1,899	470	32	01	177	25	2401,2391,2411
922_998	0.12	2.86	494,710	922000.00	924000.00	998000.01	1000000.00	653.94	741.51	-14599304.86	-14595347.95	490,829	3,428	446	07	01	740	28	2411,2401,2421
924_1000	0.13	2.82	509,945	924000.00	926000.00	1000000.01	1002000.00	675.44	777.65	-14601612.17	-14598094.21	504,176	4,522	1,167	80	01	201	29	2421,2411,2431
924_1002	0.13	2.80	562,746	924000.01	926000.00	1002000.01	1004000.00	689.65	783.83	-14602837.88	-14599304.96	511,283	40,542	10,207	714	01	129	26	2421,2431,2441
924_1004	0.13	2.80	557,466	924000.01	925999.99	1004000.00	1006000.00	683.35	792.58	-14605181.50	-14601604.35	511,997	34,854	9,835	780	01	1,560	29	2441,2431,2451
924_1006	0.12	2.84	510,599	924000.01	925999.99	1006000.01	1007999.99	700.72	779.07	-14616391.73	-14602830.77	496,782	10,162	3,344	311	01	1,140	32	2451,2441,2462
924_1008	0.11	3.02	438,293	924000.01	925999.99	1008000.00	1009999.99	731.79	747.01	-14621759.12	-14605173.95	438,291	02	00	00	07	61	29	2451,2462,2471,2481
924_1010	0.12	2.84	495,292	924000.00	926000.00	1010000.00	1011999.99	729.58	745.88	-14621759.12	-14620491.56	495,291	01	00	00	08	49	26	2471,2481
924_1012	0.13	2.76	525,238	924000.00	926000.00	1012000.00	1013999.99	718.89	780.88	-14630620.12	-14620491.54	524,974	260	04	00	01	114	29	2481,2491,2471,2501
924_1014	0.13	2.75	575,085	924000.00	926000.00	1014000.00	1015999.98	704.48	788.48	-14633004.92	-14624073.45	528,232	29,000	14,827	3,026	01	66	32	2491,2501,2511
924_926	0.13	2.79	756,046	924000.00	926000.00	926000.00	928000.00	558.24	700.67	-14193512.17	-13951428.18	514,179	159,659	68,052	14,156	01	2,760	30	1991,2001,2011,2021

0.0 Report on LAS Statistics (By Tile) - continued

TNAME	Point Density	Average GSD	Total Points	X Min	X Max	Y Min	Y Max	Z Min	Z MAX	GPS Min	GPS Max	1st Returns	2nd Returns	3rd Returns	Other Returns	Min Int	Max Int	Mean Int	Flightlines
924_928	0.13	2.73	667,770	924000.00	926000.00	928000.00	929999.99	563.84	732.50	-14193511.50	-13951427.12	535,055	83,277	39,243	10,195	01	1,440	41	2021,2011,2001,2031
924_930	0.12	2.92	699,719	924000.00	925999.99	930000.00	932000.00	578.71	751.77	-13953809.21	-13951426.38	468,587	137,821	72,271	21,040	01	134	40	2031,2021
924_932	0.08	3.52	330,607	924000.00	926000.00	932000.01	934000.00	614.27	708.44	-13953807.66	-13568410.76	322,471	5,880	1,916	340	01	240	37	2031,2041,2052
924_934	0.12	2.90	485,397	924000.00	925999.99	934000.01	936000.00	623.48	726.18	-14177667.90	-13568410.64	476,646	6,906	1,704	141	01	5,100	27	2052,2041,2061
924_936	0.12	2.88	499,048	924000.00	926000.00	936000.01	937999.99	610.18	700.32	-14179871.20	-13570876.34	482,033	13,903	2,918	194	01	1,780	29	2061,2052,2071
924_938	0.12	2.87	494,132	924000.00	925999.99	938000.00	939999.99	617.15	718.40	-14181321.02	-14177660.17	484,672	7,181	2,070	209	01	73	28	2071,2061,2081
924_940	0.11	3.04	517,766	924000.01	925999.99	940000.00	942000.00	584.73	726.98	-14200749.17	-14179864.35	434,127	66,017	16,421	1,201	01	58	22	2081,2071,2091,2101
924_942	0.12	2.84	581,538	924000.01	925999.99	942000.01	943999.99	587.31	718.68	-14203360.35	-14181312.58	497,722	66,377	16,333	1,106	01	840	22	2091,2081,2101,2111
924_944	0.13	2.82	534,867	924000.01	926000.00	944000.00	946000.00	590.62	717.14	-14204794.20	-14183547.40	502,657	25,616	6,129	465	01	135	25	2101,2111,2091,2121
924_946	0.12	2.88	684,814	924000.01	926000.00	946000.01	948000.00	586.90	734.72	-14206983.94	-14200746.55	483,486	154,168	43,485	3,675	01	61	20	2111,2121,2101,2131
924_948	0.12	2.90	518,762	924000.00	926000.00	948000.01	950000.00	601.99	726.42	-14208451.55	-14204785.13	476,220	32,575	9,186	781	01	1,260	27	2131,2121,2141
924_950	0.12	2.91	679,954	924000.00	926000.00	950000.00	951999.99	588.40	735.30	-14210710.04	-14206975.72	471,284	159,336	45,382	3,952	01	64	19	2131,2141,2151
924_952	0.12	2.93	681,987	924000.01	926000.00	952000.00	953999.99	596.22	741.28	-14368096.72	-14208442.64	467,212	168,183	43,448	3,144	01	2,280	19	2141,2151,2161
924_954	0.13	2.81	816,479	924000.00	926000.00	954000.00	955999.99	572.32	735.21	-14369526.92	-14210701.70	508,247	241,119	62,464	4,649	01	134	16	2161,2151,2173
924_956	0.15	2.56	868,697	924000.00	926000.00	956000.00	957999.99	562.10	737.66	-14380299.16	-14368089.15	608,861	196,281	57,948	5,607	01	86	20	2173,2161,2183,2182
924_958	0.18	2.38	960,934	924000.00	926000.00	958000.00	960000.00	562.75	731.42	-14380298.97	-14202565.38	705,292	187,543	60,687	7,412	01	2,400	21	2192,2182,2183,2173,2202
924_960	0.14	2.71	1,026,269	924000.00	926000.00	960000.01	961999.99	564.56	733.24	-14380298.72	-14202564.80	545,864	332,234	127,201	20,970	01	880	15	2192,2183,2202,2182,2212

0.0 Report on LAS Statistics (By Tile) - continued

TNAME	Point Density	Average GSD	Total Points	X Min	X Max	Y Min	Y Max	Z Min	Z MAX	GPS Min	GPS Max	1st Returns	2nd Returns	3rd Returns	Other Returns	Min Int	Max Int	Mean Int	Flightlines
924_962	0.13	2.76	943,210	924000.00	925999.99	962000.00	964000.00	566.25	739.17	-14208770.80	-14204904.61	525,292	289,474	109,156	19,288	01	200	18	2202,2212,2222
924_964	0.13	2.78	849,583	924000.00	926000.00	964000.01	966000.00	569.22	753.98	-14210258.30	-14206407.82	517,310	207,452	99,634	25,187	01	5,100	25	2212,2222,2232
924_966	0.13	2.78	1,043,344	924000.01	926000.00	966000.01	968000.00	571.52	743.20	-14212929.65	-14208761.18	519,045	313,767	164,856	45,676	01	720	24	2232,2222,2242
924_968	0.12	2.93	861,036	924000.01	925999.99	968000.01	969999.99	574.72	733.52	-14370281.50	-14210249.08	465,757	258,580	110,637	26,062	01	780	24	2242,2232,2252
924_970	0.11	3.01	655,918	924000.00	925999.99	970000.00	971999.99	579.27	727.88	-14372636.64	-14212920.68	442,933	140,089	59,228	13,668	01	1,120	31	2252,2242,2262
924_972	0.13	2.83	785,723	924000.00	926000.00	972000.00	974000.00	583.71	722.77	-14374106.85	-14370274.76	501,304	179,751	84,314	20,354	01	1,980	29	2252,2262,2272
924_974	0.12	2.84	518,473	924000.00	926000.00	974000.01	975999.99	592.14	709.50	-14376434.51	-14372629.11	496,085	14,942	6,064	1,382	01	220	51	2272,2262,2282
924_976	0.12	2.84	513,588	924000.00	926000.00	976000.00	978000.00	617.61	693.64	-14380330.11	-14374099.52	494,838	13,347	4,762	641	01	123	45	2282,2272,2292,2302
924_978	0.13	2.80	560,592	924000.01	926000.00	978000.01	980000.00	608.77	703.66	-14528211.80	-14376432.25	511,575	32,604	13,741	2,672	01	91	37	2302,2292,2282,2311
924_980	0.12	2.84	540,933	924000.01	925999.99	980000.01	982000.00	601.89	714.74	-14528211.74	-14380323.00	496,985	26,084	13,765	4,099	01	720	45	2302,2311,2321
924_982	0.13	2.79	558,215	924000.01	926000.00	982000.01	983999.99	603.46	714.39	-14528211.46	-14524588.88	514,123	25,760	14,039	4,293	01	97	52	2311,2321,2331
924_984	0.13	2.82	504,696	924000.01	926000.00	984000.00	986000.00	624.14	701.38	-14525814.45	-14522258.39	504,271	290	118	17	01	97	41	2321,2331,2341
924_986	0.12	2.84	496,387	924000.01	925999.99	986000.01	988000.00	633.08	669.91	-14528983.51	-14522258.29	496,381	06	00	00	01	77	32	2331,2341,2351
924_988	0.13	2.75	529,617	924000.01	926000.00	988000.01	989999.99	632.05	648.15	-14528983.34	-14522258.27	529,615	02	00	00	05	53	21	2341,2351,2361
924_990	0.12	2.85	491,319	924000.01	926000.00	990000.00	991999.98	626.65	691.23	-14528983.01	-14525425.17	490,951	324	41	03	01	54	24	2361,2351,2371
924_992	0.12	2.89	482,492	924000.01	925999.99	992000.00	993999.98	628.00	720.20	-14526660.23	-14521758.03	478,825	2,588	985	94	01	700	22	2371,2381,2361,2391
924_994	0.12	2.85	504,199	924000.00	926000.00	994000.00	996000.00	631.84	698.54	-14595362.00	-14521757.81	493,647	8,877	1,627	48	01	195	23	2391,2381,2371,2401

0.0 Report on LAS Statistics (By Tile) - continued

TNAME	Point Density	Average GSD	Total Points	X Min	X Max	Y Min	Y Max	Z Min	Z MAX	GPS Min	GPS Max	1st Returns	2nd Returns	3rd Returns	Other Returns	Min Int	Max Int	Mean Int	Flightlines
924_996	0.12	2.90	483,034	924000.00	926000.00	996000.01	998000.00	643.02	744.14	-14598101.37	-14521757.65	474,624	6,448	1,804	158	01	48	24	2391,2401,2411
924_998	0.12	2.91	476,748	924000.00	926000.00	998000.01	1000000.00	657.39	748.28	-14599311.98	-14595355.13	474,099	2,032	578	39	01	64	27	2411,2401,2421
926_1000	0.12	2.88	497,853	926000.01	928000.00	1000000.00	1002000.00	663.57	753.85	-14601604.29	-14598086.83	482,287	12,091	3,221	254	01	57	27	2411,2421,2431
926_1002	0.12	2.84	568,626	926000.01	928000.00	1002000.01	1003999.99	665.91	773.49	-14602844.86	-14599312.11	495,321	55,473	16,500	1,332	01	620	25	2421,2431,2441
926_1004	0.13	2.83	528,764	926000.00	927999.99	1004000.00	1006000.00	678.69	777.85	-14605173.99	-14601596.96	498,808	24,625	5,049	282	01	1,920	30	2431,2441,2451
926_1006	0.12	2.86	489,824	926000.00	927999.99	1006000.00	1007999.99	715.51	756.55	-14616398.23	-14602837.92	489,817	07	00	00	01	61	31	2451,2441,2462
926_1008	0.11	2.96	457,328	926000.00	928000.00	1008000.00	1009999.98	729.63	779.69	-14621765.98	-14605166.34	457,164	137	27	00	01	63	29	2462,2451,2471,2481
926_1010	0.13	2.80	511,223	926000.01	928000.00	1010000.00	1011999.99	738.27	746.77	-14624073.52	-14616396.82	511,222	01	00	00	06	53	25	2471,2481,2462,2491
926_1012	0.13	2.78	518,994	926000.01	928000.00	1012000.00	1013999.99	723.43	809.72	-14630627.41	-14620483.53	517,319	1,297	333	45	01	540	29	2491,2481,2471,2501
926_1014	0.13	2.79	573,587	926000.00	927999.99	1014000.00	1015999.99	705.93	788.67	-14632997.77	-14624066.28	514,408	38,280	17,630	3,269	01	71	30	2501,2491,2511
926_926	0.13	2.77	605,333	926000.00	928000.00	926000.00	927999.99	581.74	708.05	-14193505.34	-13951436.67	520,216	56,122	23,671	5,324	01	820	40	2011,1991,2001,2021
926_928	0.12	2.84	907,655	926000.00	928000.00	928000.00	929999.99	566.21	728.81	-14193503.63	-13951435.57	497,031	237,017	134,147	39,460	01	150	28	2011,2021,2001,2031
926_930	0.12	2.93	754,448	926000.00	928000.00	930000.00	932000.00	570.68	719.68	-13953801.79	-13951434.75	467,380	161,148	94,306	31,614	01	183	36	2031,2021
926_932	0.09	3.35	489,882	926000.00	927999.99	932000.01	934000.00	575.59	709.40	-13953800.19	-13568418.04	357,286	87,822	36,222	8,552	01	99	26	2031,2041,2052
926_934	0.13	2.83	689,678	926000.01	927999.99	934000.01	936000.00	580.74	728.70	-14177674.54	-13568417.84	500,287	148,224	38,277	2,890	01	1,100	21	2052,2041,2061
926_936	0.11	2.98	575,072	926000.00	928000.00	936000.01	937999.98	583.30	704.36	-14179864.85	-13570869.50	450,903	97,236	24,673	2,260	01	122	24	2052,2061,2071
926_938	0.11	2.99	474,521	926000.00	928000.00	938000.00	939999.99	586.52	692.41	-14181327.74	-14177667.14	447,788	21,012	5,266	455	01	3,540	30	2061,2071,2081

0.0 Report on LAS Statistics (By Tile) - continued

TNAME	Point Density	Average GSD	Total Points	X Min	X Max	Y Min	Y Max	Z Min	Z MAX	GPS Min	GPS Max	1st Returns	2nd Returns	3rd Returns	Other Returns	Min Int	Max Int	Mean Int	Flightlines
926_940	0.11	2.99	452,815	926000.00	928000.00	940000.00	942000.00	591.65	688.65	-14200762.92	-14179857.43	448,774	3,022	903	116	01	98	30	2071,2081,2091,2101
926_942	0.12	2.91	474,425	926000.00	928000.00	942000.01	943999.99	613.60	690.94	-14203353.57	-14181325.52	474,004	312	94	15	01	220	31	2101,2091,2081,2111
926_944	0.12	2.84	517,931	926000.00	928000.00	944000.00	946000.00	620.39	719.96	-14204801.64	-14183539.97	497,045	15,391	4,984	511	01	56	25	2101,2111,2091,2121
926_946	0.12	2.90	477,117	926000.01	927999.99	946000.01	948000.00	630.71	710.65	-14206977.39	-14203345.27	476,997	115	05	00	01	61	28	2111,2121,2131
926_948	0.12	2.90	477,406	926000.00	927999.99	948000.02	949999.99	636.82	716.25	-14208459.29	-14204792.59	476,469	910	25	02	01	3,080	27	2131,2121,2141
926_950	0.12	2.89	535,870	926000.01	928000.00	950000.00	951999.99	617.12	724.58	-14210703.15	-14206968.97	477,930	45,433	11,528	979	01	217	24	2141,2131,2151
926_952	0.11	3.01	507,274	926000.01	927999.99	952000.00	953999.99	636.88	735.32	-14368089.74	-14208450.23	442,885	52,480	11,274	635	01	240	26	2151,2141,2161
926_954	0.11	3.00	529,030	926000.01	928000.00	954000.00	955999.99	610.94	745.95	-14369532.82	-14210694.93	445,512	67,382	15,097	1,039	01	5,100	23	2161,2151,2173
926_956	0.16	2.52	926,985	926000.01	928000.00	956000.00	958000.00	574.19	747.91	-14380292.05	-14368082.61	630,673	230,601	60,765	4,946	01	56	18	2173,2161,2183,2182
926_958	0.18	2.38	1,040,745	926000.01	928000.00	958000.00	960000.00	565.15	733.77	-14380292.02	-14202573.02	706,958	247,412	77,251	9,124	01	5,100	19	2183,2182,2173,2192,2202
926_960	0.14	2.72	868,290	926000.00	927999.99	960000.01	961999.99	567.30	738.71	-14380291.95	-14202572.50	541,936	230,033	84,072	12,249	01	500	18	2202,2192,2182,2183,2212
926_962	0.13	2.78	743,018	926000.00	927999.99	962000.00	964000.00	596.52	739.21	-14208763.11	-14202573.71	519,231	156,210	58,354	9,223	01	158	24	2202,2212,2192,2222
926_964	0.12	2.85	718,903	926000.01	927999.98	964000.00	966000.00	591.71	745.58	-14210266.17	-14206415.94	492,450	142,159	68,064	16,230	01	2,320	31	2222,2212,2232
926_966	0.13	2.76	862,908	926000.01	928000.00	966000.01	968000.00	594.34	735.02	-14212922.47	-14208753.86	525,630	209,424	102,405	25,449	01	1,040	30	2232,2222,2242
926_968	0.14	2.71	564,346	926000.00	928000.00	968000.01	970000.00	615.15	724.93	-14370288.11	-14210256.86	543,292	13,567	6,044	1,443	01	169	44	2242,2232,2252
926_970	0.12	2.93	613,394	926000.00	928000.00	970000.00	971999.99	598.63	722.57	-14372629.32	-14212913.22	465,471	95,431	43,401	9,091	01	380	34	2252,2242,2262
926_972	0.12	2.94	591,671	926000.00	928000.00	972000.00	973999.99	591.95	723.31	-14376421.12	-14370281.17	464,078	80,432	38,205	8,956	01	96	37	2252,2262,2272,2282

0.0 Report on LAS Statistics (By Tile) - continued

TNAME	Point Density	Average GSD	Total Points	X Min	X Max	Y Min	Y Max	Z Min	Z MAX	GPS Min	GPS Max	1st Returns	2nd Returns	3rd Returns	Other Returns	Min Int	Max Int	Mean Int	Flightlines
926_974	0.13	2.81	841,445	926000.00	927999.99	974000.00	976000.00	591.99	731.70	-14376427.43	-14372622.07	506,500	196,539	106,658	31,748	01	2,220	32	2272,2262,2282
926_976	0.12	2.93	526,145	926000.00	928000.00	976000.00	978000.00	611.33	712.92	-14380323.11	-14374106.75	465,313	37,585	18,658	4,589	01	5,100	41	2272,2282,2292,2302
926_978	0.13	2.81	513,638	926000.01	928000.00	978000.02	980000.00	631.26	699.40	-14528204.51	-14377941.55	507,121	4,758	1,544	215	01	95	39	2302,2292,2311
926_980	0.13	2.80	670,314	926000.00	928000.00	980000.01	982000.00	620.24	739.81	-14528204.48	-14380315.57	508,996	96,326	50,660	14,332	01	119	33	2311,2302,2321
926_982	0.12	2.85	635,005	926000.00	927999.99	982000.01	983999.98	605.57	737.76	-14528204.23	-14524581.25	493,817	85,456	43,722	12,010	01	100	40	2321,2311,2331
926_984	0.12	2.86	561,342	926000.00	927999.99	984000.00	986000.00	607.97	711.25	-14525821.83	-14522266.03	489,486	44,549	21,851	5,456	01	1,400	37	2331,2321,2341
926_986	0.12	2.91	477,111	926000.00	928000.00	986000.01	988000.00	621.77	711.88	-14528976.08	-14522265.81	473,877	2,547	603	84	01	87	33	2331,2341,2351
926_988	0.13	2.80	514,746	926000.00	928000.00	988000.01	989999.99	628.49	713.90	-14528975.85	-14522265.76	511,822	2,387	504	33	01	70	25	2351,2341,2361
926_990	0.13	2.77	523,594	926000.00	927999.99	990000.00	991999.99	632.77	701.82	-14528975.37	-14522957.06	522,114	1,132	326	22	01	166	28	2351,2361,2371,2381
926_992	0.12	2.84	498,024	926000.00	927999.99	992000.00	993999.99	631.06	683.01	-14526667.52	-14521753.52	497,726	239	54	05	01	700	24	2371,2381,2361,2391
926_994	0.12	2.93	467,474	926000.01	928000.00	994000.00	996000.00	632.37	678.84	-14595369.12	-14521750.72	466,595	789	88	02	01	180	29	2381,2391,2371,2401
926_996	0.12	2.91	473,220	926000.01	928000.00	996000.01	998000.00	644.71	659.83	-14598093.94	-14521750.56	473,219	01	00	00	10	49	25	2401,2391,2411
926_998	0.12	2.89	482,334	926000.01	927999.99	998000.01	999999.98	652.61	746.31	-14599319.21	-14595362.21	479,840	1,930	479	85	01	68	26	2401,2411,2421
928_1000	0.12	2.93	486,883	928000.00	929999.99	1000000.00	1001999.99	652.32	757.12	-14601596.87	-14598079.45	465,876	16,105	4,480	422	01	1,100	27	2421,2411,2431
928_1002	0.12	2.87	528,921	928000.01	929999.99	1002000.02	1004000.00	661.94	774.77	-14602851.54	-14599319.10	486,498	32,931	8,757	735	01	400	27	2421,2431,2441
928_1004	0.12	2.86	513,904	928000.00	929999.98	1004000.01	1006000.00	678.12	788.75	-14605166.42	-14601589.60	487,738	19,504	6,108	554	01	192	29	2441,2431,2451
928_1006	0.12	2.94	473,373	928000.00	929999.99	1006000.00	1007999.99	696.50	778.69	-14616405.07	-14602844.81	463,702	7,511	1,956	204	01	2,660	33	2451,2441,2462

0.0 Report on LAS Statistics (By Tile) - continued

TNAME	Point Density	Average GSD	Total Points	X Min	X Max	Y Min	Y Max	Z Min	Z MAX	GPS Min	GPS Max	1st Returns	2nd Returns	3rd Returns	Other Returns	Min Int	Max Int	Mean Int	Flightlines
928_1008	0.13	2.75	528,292	928000.01	930000.00	1008000.00	1009999.99	723.08	775.26	-14621772.82	-14605158.94	527,854	386	47	05	01	73	28	2451,2462,2471,2481
928_1010	0.14	2.70	550,108	928000.01	930000.00	1010000.00	1011999.99	741.77	758.76	-14624066.64	-14616398.31	550,107	01	00	00	05	51	24	2481,2471,2462,2491
928_1012	0.12	2.85	491,158	928000.00	930000.00	1012000.00	1013999.99	727.24	781.21	-14630634.82	-14620476.70	490,997	161	00	00	01	64	27	2491,2471,2481,2501
928_1014	0.13	2.79	524,383	928000.00	930000.00	1014000.00	1015999.99	711.81	798.08	-14632990.65	-14624058.64	515,117	6,594	2,344	328	01	182	35	2491,2501,2511
928_926	0.12	2.84	615,919	928000.00	930000.00	926000.00	928000.00	559.52	702.32	-14193497.49	-13951444.79	496,324	77,858	33,507	8,230	01	1,900	40	2011,2001,1991,2021
928_928	0.13	2.76	853,141	928000.01	930000.00	928000.01	929999.99	562.65	723.74	-14193496.91	-13951443.69	524,515	196,524	102,640	29,462	01	1,000	29	2011,2001,2021,2031
928_930	0.12	2.94	646,542	928000.01	930000.00	930000.00	932000.00	583.59	727.18	-14193490.03	-13951442.90	463,841	102,068	60,553	20,080	01	840	39	2021,2031,2011
928_932	0.09	3.40	490,065	928000.01	930000.00	932000.01	934000.00	577.14	717.70	-13953792.68	-13568425.31	346,340	95,799	38,758	9,168	01	920	26	2031,2041,2052
928_934	0.12	2.88	613,812	928000.00	930000.00	934000.01	936000.00	580.15	729.89	-14177681.60	-13568425.19	481,839	102,688	27,202	2,083	01	98	23	2052,2041,2061
928_936	0.12	2.95	466,184	928000.01	929999.98	936000.01	938000.00	599.30	707.86	-14179858.16	-13570862.38	458,767	5,731	1,538	148	01	4,340	30	2061,2052,2071
928_938	0.12	2.93	484,124	928000.01	929999.99	938000.01	939999.99	588.73	699.06	-14181335.06	-14177674.40	466,680	13,467	3,649	328	01	5,100	29	2061,2071,2081
928_940	0.12	2.86	499,935	928000.01	930000.00	940000.00	941999.99	592.85	692.34	-14200770.10	-14179850.71	489,275	8,215	2,222	223	01	57	29	2071,2081,2091,2101
928_942	0.12	2.93	467,716	928000.02	929999.99	942000.00	944000.00	595.71	705.85	-14203346.88	-14181327.47	464,667	2,117	815	117	01	5,100	35	2091,2101,2081,2111
928_944	0.12	2.89	547,594	928000.00	929999.99	944000.00	946000.00	602.62	721.23	-14204809.43	-14183533.08	480,247	50,926	14,966	1,455	01	900	23	2101,2111,2091,2121
928_946	0.12	2.89	482,401	928000.00	929999.99	946000.00	947999.99	610.32	707.76	-14206970.62	-14200765.48	479,242	2,486	613	60	01	1,060	29	2121,2111,2101,2131
928_948	0.12	2.86	493,057	928000.00	929999.99	948000.01	950000.00	628.02	712.94	-14208467.00	-14204800.12	490,539	2,190	307	21	01	2,400	30	2131,2121,2141
928_950	0.12	2.87	485,441	928000.00	929999.99	950000.00	951999.99	639.12	708.31	-14210696.37	-14206962.19	484,962	355	109	15	01	61	24	2141,2131,2151

0.0 Report on LAS Statistics (By Tile) - continued

TNAME	Point Density	Average GSD	Total Points	X Min	X Max	Y Min	Y Max	Z Min	Z MAX	GPS Min	GPS Max	1st Returns	2nd Returns	3rd Returns	Other Returns	Min Int	Max Int	Mean Int	Flightlines
928_952	0.11	3.02	445,701	928000.01	929999.99	952000.00	953999.99	639.30	730.02	-14368082.82	-14208457.83	440,090	4,133	1,319	159	01	5,100	30	2141,2151,2161
928_954	0.14	2.68	572,540	928000.01	929999.99	954000.00	955999.99	639.96	732.24	-14369542.02	-14210687.98	555,597	13,447	3,276	220	01	300	25	2161,2151,2173
928_956	0.18	2.33	873,382	928000.00	930000.00	956000.00	958000.00	615.27	740.56	-14380284.73	-14368075.57	736,117	109,910	25,520	1,835	01	5,100	25	2161,2173,2183,2182
928_958	0.19	2.32	1,136,468	928000.00	930000.00	958000.00	960000.00	567.90	735.96	-14380284.73	-14202580.29	746,103	297,279	84,562	8,524	01	780	18	2183,2173,2182,2192,2202
928_960	0.14	2.66	744,517	928000.01	930000.00	960000.01	961999.99	584.36	735.43	-14380284.71	-14202579.68	566,966	130,165	41,914	5,472	01	2,140	22	2182,2192,2202,2183,2212
928_962	0.13	2.78	521,554	928000.00	929999.99	962000.00	963999.99	621.57	704.10	-14208755.79	-14204890.19	516,325	3,931	1,155	143	01	66	34	2202,2212,2222
928_964	0.12	2.86	498,206	928000.00	929999.99	964000.01	966000.00	626.52	719.41	-14210273.88	-14206424.13	490,680	5,411	1,784	331	01	90	43	2212,2222,2232
928_966	0.13	2.80	587,935	928000.01	929999.98	966000.01	968000.00	619.01	728.34	-14212915.10	-14208746.46	509,836	48,804	23,807	5,488	01	600	42	2222,2232,2242
928_968	0.13	2.77	523,235	928000.01	930000.00	968000.01	969999.99	637.50	705.98	-14370297.11	-14210264.61	521,770	1,031	383	51	01	88	42	2232,2242,2252
928_970	0.14	2.70	648,915	928000.01	929999.99	970000.00	971999.99	614.65	737.37	-14372622.12	-14212906.19	550,024	63,168	29,059	6,664	01	3,040	37	2252,2242,2262
928_972	0.13	2.76	552,212	928000.00	929999.99	972000.00	973999.99	619.46	733.59	-14376420.46	-14370288.91	526,113	17,016	7,547	1,536	01	191	42	2252,2262,2272,2282
928_974	0.12	2.88	634,932	928000.00	930000.00	974000.00	976000.00	596.84	737.00	-14376420.47	-14372614.84	482,003	91,670	47,703	13,556	01	120	39	2282,2272,2262
928_976	0.11	2.99	778,689	928000.01	930000.00	976000.01	977999.99	598.63	732.19	-14380315.76	-14374114.36	448,654	197,899	102,561	29,575	01	163	32	2282,2292,2272,2302
928_978	0.13	2.81	660,372	928000.01	929999.99	978000.01	980000.00	619.97	739.60	-14528197.08	-14377948.69	508,087	94,771	45,750	11,764	01	97	34	2302,2292,2311
928_980	0.13	2.82	504,394	928000.00	929999.99	980000.01	982000.00	635.55	727.53	-14528197.02	-14380308.25	502,635	1,298	394	67	01	178	42	2311,2302,2321
928_982	0.12	2.84	512,181	928000.00	930000.00	982000.01	983999.99	625.65	772.93	-14528196.67	-14524574.01	495,152	10,798	4,987	1,244	01	95	43	2321,2311,2331
928_984	0.12	2.84	552,738	928000.00	930000.00	984000.00	986000.00	609.08	782.86	-14525829.63	-14522273.46	495,112	36,807	16,953	3,866	01	101	43	2321,2331,2341

0.0 Report on LAS Statistics (By Tile) - continued

TNAME	Point Density	Average GSD	Total Points	X Min	X Max	Y Min	Y Max	Z Min	Z MAX	GPS Min	GPS Max	1st Returns	2nd Returns	3rd Returns	Other Returns	Min Int	Max Int	Mean Int	Flightlines
928_986	0.12	2.87	634,555	928000.00	930000.00	986000.01	988000.00	611.05	721.22	-14528968.25	-14522273.19	486,051	99,233	41,170	8,101	01	196	29	2341,2331,2351
928_988	0.13	2.83	597,825	928000.00	930000.00	988000.01	989999.99	614.96	734.24	-14528968.15	-14522273.10	500,758	70,250	23,825	2,992	01	720	20	2351,2341,2361
928_990	0.13	2.77	525,962	928000.00	930000.00	990000.00	991999.99	618.07	700.81	-14528967.92	-14522962.95	519,749	4,713	1,377	123	01	780	24	2351,2361,2371,2381
928_992	0.13	2.83	502,822	928000.00	929999.99	992000.00	993999.99	627.12	716.41	-14526674.81	-14521743.77	501,070	1,381	334	37	01	63	27	2381,2371,2361,2391
928_994	0.11	2.97	455,422	928000.01	929999.99	994000.00	995999.99	633.65	673.74	-14595376.10	-14521743.63	455,060	337	25	00	01	680	27	2391,2381,2371,2401
928_996	0.12	2.89	477,867	928000.01	930000.00	996000.00	998000.00	638.77	670.18	-14598086.59	-14521743.53	477,865	02	00	00	01	154	28	2391,2401,2411
928_998	0.12	2.84	498,492	928000.00	930000.00	998000.01	999999.99	647.44	734.53	-14599326.33	-14595369.26	497,087	1,068	309	28	01	380	28	2401,2411,2421
930_1000	0.12	2.94	465,831	930000.00	931999.99	1000000.01	1002000.00	668.11	767.64	-14601589.42	-14598072.07	463,442	1,852	474	63	01	202	28	2421,2411,2431
930_1002	0.12	2.87	489,531	930000.01	932000.00	1002000.01	1004000.00	680.81	764.93	-14602858.43	-14599326.33	486,553	2,584	380	14	01	106	28	2431,2421,2441
930_1004	0.13	2.82	534,790	930000.00	931999.99	1004000.00	1006000.00	680.66	785.73	-14605158.83	-14601582.33	502,334	24,692	7,153	611	01	142	28	2441,2431,2451
930_1006	0.12	2.87	496,184	930000.00	932000.00	1006000.01	1007999.99	704.75	799.40	-14620471.31	-14602851.44	486,694	6,976	2,260	254	01	61	31	2451,2441,2462,2471
930_1008	0.12	2.86	498,777	930000.00	932000.00	1008000.00	1009999.99	721.26	803.79	-14621779.53	-14605151.45	488,488	7,469	2,528	292	01	59	29	2462,2451,2471,2481
930_1010	0.11	2.99	446,298	930000.01	932000.00	1010000.00	1011999.99	747.98	759.24	-14624059.43	-14616404.85	446,295	03	00	00	08	55	27	2471,2462,2481,2491
930_1012	0.11	2.96	456,621	930000.01	931999.99	1012000.00	1013999.99	735.10	759.58	-14630642.45	-14620474.18	456,618	03	00	00	02	59	27	2481,2491,2471,2501
930_1014	0.13	2.80	520,718	930000.01	932000.00	1014000.00	1015999.99	717.74	802.68	-14632983.68	-14624051.41	511,952	6,671	1,900	195	01	280	36	2501,2491,2511
930_926	0.13	2.76	644,327	930000.01	932000.00	926000.01	928000.00	561.34	688.42	-14193490.01	-13951453.07	524,541	82,334	31,676	5,776	01	260	35	2001,1991,2011,2021
930_928	0.14	2.72	959,725	930000.00	932000.00	928000.01	929999.99	563.73	721.80	-14193489.59	-13951451.85	540,867	247,933	131,314	39,611	01	163	27	2021,2011,2001,2031

0.0 Report on LAS Statistics (By Tile) - continued

TNAME	Point Density	Average GSD	Total Points	X Min	X Max	Y Min	Y Max	Z Min	Z MAX	GPS Min	GPS Max	1st Returns	2nd Returns	3rd Returns	Other Returns	Min Int	Max Int	Mean Int	Flightlines
930_930	0.12	2.95	939,408	930000.00	932000.00	930000.00	932000.00	568.25	727.12	-14193489.03	-13951451.02	460,606	266,104	158,244	54,454	01	540	25	2031,2021,2011
930_932	0.09	3.35	520,547	930000.01	931999.99	932000.01	934000.00	574.65	718.46	-13953785.10	-13568432.31	356,492	108,661	44,294	11,100	01	106	24	2031,2041,2052
930_934	0.12	2.88	556,310	930000.00	931999.99	934000.01	935999.99	601.97	726.55	-14177689.23	-13568432.25	482,663	59,187	13,563	897	01	840	24	2052,2041,2061
930_936	0.12	2.95	468,845	930000.00	932000.00	936000.00	938000.00	620.60	721.89	-14179851.44	-13570855.01	459,516	7,148	2,017	164	01	460	29	2061,2052,2071
930_938	0.12	2.94	487,362	930000.00	931999.98	938000.00	939999.99	614.30	716.95	-14181342.07	-14177681.69	464,014	18,516	4,567	265	01	2,140	27	2071,2061,2081
930_940	0.13	2.77	521,918	930000.01	931999.99	940000.00	942000.00	620.26	695.24	-14200774.89	-14179843.91	521,187	621	106	04	01	640	31	2081,2071,2091,2101
930_942	0.12	2.89	481,188	930000.00	931999.99	942000.01	944000.00	610.49	678.85	-14203340.25	-14181334.85	480,138	998	50	02	01	4,540	31	2091,2101,2081,2111
930_944	0.12	2.90	507,655	930000.00	932000.00	944000.00	946000.00	609.19	738.18	-14204816.75	-14183526.08	476,171	23,141	7,496	847	01	61	27	2101,2111,2091,2121
930_946	0.11	2.96	510,669	930000.00	932000.00	946000.01	948000.00	610.77	728.04	-14206963.84	-14203331.86	457,759	39,015	12,497	1,398	01	340	26	2121,2111,2131
930_948	0.12	2.91	474,464	930000.00	932000.00	948000.02	949999.99	624.33	716.09	-14208474.71	-14204807.79	472,232	1,970	243	19	01	800	31	2131,2121,2141
930_950	0.13	2.83	499,165	930000.00	932000.00	950000.02	951999.99	634.85	685.27	-14210689.20	-14206955.68	498,884	232	47	02	01	51	25	2131,2141,2151
930_952	0.10	3.10	417,500	930000.01	932000.00	952000.00	954000.00	637.01	699.74	-14368075.70	-14208465.39	415,603	1,562	311	24	01	53	26	2141,2151,2161
930_954	0.13	2.78	532,276	930000.00	932000.00	954000.00	955999.99	624.47	726.34	-14369550.13	-14210681.26	517,093	12,241	2,760	182	01	1,800	23	2161,2151,2173
930_956	0.17	2.41	1,068,052	930000.00	932000.00	956000.00	957999.99	578.70	735.91	-14380277.49	-14368068.52	688,820	295,500	77,587	6,145	01	980	16	2161,2173,2182,2183
930_958	0.18	2.35	1,073,813	930000.00	931999.99	958000.00	960000.00	570.86	739.97	-14380277.47	-14202587.95	726,731	257,329	80,596	9,157	01	1,000	19	2182,2192,2183,2173,2202
930_960	0.14	2.65	899,417	930000.01	932000.00	960000.01	961999.99	586.75	744.57	-14380277.42	-14202587.32	569,282	241,645	78,411	10,079	01	182	18	2182,2192,2202,2183,2212
930_962	0.13	2.79	689,575	930000.00	932000.00	962000.00	964000.00	608.30	772.06	-14208748.30	-14204883.04	513,519	126,422	43,395	6,239	01	3,520	25	2212,2202,2222

0.0 Report on LAS Statistics (By Tile) - continued

TNAME	Point Density	Average GSD	Total Points	X Min	X Max	Y Min	Y Max	Z Min	Z MAX	GPS Min	GPS Max	1st Returns	2nd Returns	3rd Returns	Other Returns	Min Int	Max Int	Mean Int	Flightlines
930_964	0.12	2.86	511,422	930000.00	932000.00	964000.01	966000.00	628.47	723.01	-14210281.49	-14206433.10	487,823	15,858	6,507	1,234	01	85	40	2222,2212,2232
930_966	0.13	2.78	518,689	930000.00	931999.99	966000.00	968000.00	643.15	717.91	-14212907.98	-14208738.91	516,197	1,653	698	141	01	93	45	2222,2232,2242
930_968	0.13	2.83	500,656	930000.00	931999.99	968000.01	969999.98	643.89	650.08	-14370303.94	-14210272.32	500,647	09	00	00	10	83	42	2242,2232,2252
930_970	0.12	2.86	492,718	930000.00	932000.00	970000.00	971999.99	641.46	717.25	-14372615.17	-14212898.87	488,100	3,130	1,275	213	01	82	42	2242,2252,2262
930_972	0.13	2.81	533,596	930000.01	931999.99	972000.00	973999.99	635.06	727.58	-14374128.40	-14370297.41	506,163	17,092	8,288	2,053	01	94	47	2252,2262,2272
930_974	0.12	2.89	677,741	930000.00	931999.99	974000.01	975999.99	607.34	734.83	-14377963.72	-14372607.52	479,627	114,469	64,356	19,289	01	158	39	2272,2262,2282,2292
930_976	0.12	2.86	735,521	930000.00	931999.99	976000.00	978000.00	605.56	724.67	-14380308.36	-14374128.28	489,336	140,833	80,906	24,446	01	1,760	36	2282,2292,2272,2302
930_978	0.12	2.86	610,930	930000.01	932000.00	978000.01	980000.00	612.96	724.63	-14528189.93	-14377955.93	489,951	74,851	36,580	9,548	01	103	36	2292,2302,2311
930_980	0.13	2.77	522,849	930000.00	932000.00	980000.01	982000.00	621.60	691.21	-14528189.87	-14380300.93	522,079	577	175	18	01	99	40	2302,2311,2321
930_982	0.13	2.81	507,753	930000.00	932000.00	982000.01	983999.99	635.61	694.04	-14528189.51	-14524566.58	506,686	771	258	38	01	3,840	47	2311,2321,2331
930_984	0.13	2.79	536,842	930000.01	931999.99	984000.01	986000.00	628.44	717.95	-14525837.29	-14522280.82	515,004	14,959	5,742	1,137	01	98	40	2321,2331,2341
930_986	0.12	2.85	538,653	930000.01	932000.00	986000.01	987999.99	615.15	720.06	-14528960.75	-14522280.46	493,558	31,261	11,905	1,929	01	77	37	2331,2341,2351
930_988	0.12	2.93	483,370	930000.01	931999.99	988000.02	989999.99	617.86	707.47	-14528960.64	-14522280.37	464,828	14,027	4,019	496	01	111	29	2341,2351,2361
930_990	0.12	2.85	574,442	930000.00	932000.00	990000.00	992000.00	619.40	729.61	-14528960.48	-14522969.92	491,676	63,092	18,028	1,646	01	5,100	23	2351,2361,2371,2381
930_992	0.13	2.81	573,751	930000.00	932000.00	992000.01	993999.99	622.89	747.08	-14526681.90	-14521736.13	505,548	52,168	14,532	1,503	01	1,180	23	2361,2381,2371,2391
930_994	0.12	2.90	475,530	930000.00	931999.99	994000.00	995999.99	634.27	649.57	-14595383.13	-14521735.87	475,530	00	00	00	02	50	27	2381,2391,2371,2401
930_996	0.12	2.88	483,828	930000.00	931999.99	996000.00	998000.00	644.95	696.44	-14598079.24	-14521735.72	483,669	143	16	00	01	51	25	2391,2401,2411

0.0 Report on LAS Statistics (By Tile) - continued

TNAME	Point Density	Average GSD	Total Points	X Min	X Max	Y Min	Y Max	Z Min	Z MAX	GPS Min	GPS Max	1st Returns	2nd Returns	3rd Returns	Other Returns	Min Int	Max Int	Mean Int	Flightlines
930_998	0.13	2.82	504,236	930000.01	932000.00	998000.01	1000000.00	660.15	705.30	-14599333.36	-14595376.19	504,211	25	00	00	01	48	26	2401,2411,2421
932_1000	0.11	2.98	451,884	932000.01	933999.99	1000000.01	1002000.00	661.51	692.01	-14601582.05	-14598065.04	451,884	00	00	00	11	52	27	2411,2421,2431
932_1002	0.12	2.90	477,095	932000.00	933999.99	1002000.01	1003999.99	670.18	760.98	-14602865.49	-14599333.31	476,540	442	107	06	01	81	30	2431,2421,2441
932_1004	0.13	2.78	529,738	932000.00	933999.97	1004000.01	1006000.00	671.39	769.12	-14605151.26	-14601575.34	517,706	9,756	2,104	172	01	107	31	2441,2431,2451
932_1006	0.12	2.84	539,652	932000.01	933999.99	1006000.01	1007999.99	685.24	802.51	-14616419.68	-14602858.33	497,003	31,736	9,905	1,008	01	4,100	31	2441,2451,2462
932_1008	0.13	2.80	553,973	932000.01	933999.98	1008000.00	1009999.99	711.29	821.61	-14621786.88	-14605143.79	509,359	31,940	11,359	1,315	01	80	32	2462,2451,2471,2481
932_1010	0.13	2.74	549,106	932000.00	933999.99	1010000.00	1011999.99	741.11	834.00	-14624052.08	-14620460.26	533,726	11,446	3,577	357	01	4,600	29	2471,2481,2491
932_1012	0.12	2.84	496,717	932000.00	933999.99	1012000.00	1013999.99	735.98	814.99	-14630649.97	-14620461.20	494,735	1,540	399	43	01	61	31	2481,2491,2471,2501
932_1014	0.13	2.83	501,798	932000.01	934000.00	1014000.00	1015999.99	736.18	803.21	-14632976.45	-14624043.58	501,336	460	02	00	01	95	36	2491,2501,2511
932_926	0.12	2.88	521,172	932000.00	933999.99	926000.00	927999.99	598.35	701.97	-14193482.92	-13951461.46	482,622	26,727	9,823	2,000	01	3,400	40	2011,1991,2001,2021
932_928	0.13	2.81	814,555	932000.00	933999.99	928000.00	929999.99	572.55	719.17	-14193482.22	-13951460.24	507,164	186,526	93,795	27,070	01	5,100	31	2021,2011,2001,2031
932_930	0.12	2.95	495,835	932000.00	933999.99	930000.00	931999.99	590.61	712.92	-13953779.10	-13951459.39	458,276	22,281	11,607	3,671	01	360	46	2031,2021
932_932	0.09	3.42	564,304	932000.00	933999.99	932000.01	933999.99	577.09	729.68	-13953777.48	-13568439.55	341,159	145,392	62,363	15,390	01	860	19	2031,2041,2052
932_934	0.12	2.88	690,199	932000.00	934000.00	934000.00	936000.00	581.65	724.39	-14177696.03	-13568439.54	483,215	163,315	40,481	3,188	01	580	18	2052,2041,2061
932_936	0.11	2.97	460,321	932000.00	934000.00	936000.01	938000.00	622.60	722.79	-14179844.35	-13570848.15	453,619	5,512	1,111	79	01	380	28	2061,2052,2071
932_938	0.11	3.00	447,035	932000.00	934000.00	938000.00	939999.99	625.20	717.72	-14181348.61	-14177688.81	445,639	1,061	290	45	01	380	22	2071,2061,2081
932_940	0.12	2.94	464,512	932000.00	933999.99	940000.00	942000.00	632.22	696.02	-14200785.06	-14179836.90	464,079	335	91	07	01	89	25	2081,2071,2091,2101

0.0 Report on LAS Statistics (By Tile) - continued

TNAME	Point Density	Average GSD	Total Points	X Min	X Max	Y Min	Y Max	Z Min	Z MAX	GPS Min	GPS Max	1st Returns	2nd Returns	3rd Returns	Other Returns	Min Int	Max Int	Mean Int	Flightlines
932_942	0.12	2.87	487,563	932000.00	934000.00	942000.00	944000.00	630.26	717.04	-14203333.50	-14181341.93	486,110	1,289	158	06	01	260	28	2101,2091,2081,2111
932_944	0.12	2.86	501,325	932000.00	934000.00	944000.01	946000.00	630.71	739.35	-14204824.30	-14183519.24	488,316	9,925	2,828	256	01	64	26	2111,2101,2091,2121
932_946	0.12	2.90	483,525	932000.01	934000.00	946000.01	948000.00	616.98	696.37	-14206957.07	-14203325.51	476,707	5,748	1,009	61	01	63	29	2121,2111,2131
932_948	0.12	2.85	499,368	932000.01	934000.00	948000.02	949999.99	617.27	795.03	-14208482.48	-14204815.31	492,843	5,339	1,087	99	01	5,100	31	2121,2131,2141
932_950	0.12	2.85	493,467	932000.01	934000.00	950000.00	952000.00	624.15	778.91	-14210682.54	-14206948.93	492,832	533	100	02	01	131	28	2131,2141,2151
932_952	0.11	2.97	456,822	932000.00	934000.00	952000.00	953999.99	633.90	689.67	-14368068.24	-14208473.07	454,296	2,083	420	23	01	50	27	2151,2141,2161
932_954	0.12	2.92	469,961	932000.00	933999.99	954000.02	955999.99	636.06	704.79	-14369557.03	-14210674.37	467,782	1,808	348	23	01	440	25	2161,2151,2173
932_956	0.15	2.56	801,414	932000.00	934000.00	956000.00	957999.99	583.90	735.77	-14380270.29	-14202600.06	611,789	146,912	39,553	3,160	01	5,100	20	2161,2173,2182,2183,2192
932_958	0.19	2.31	1,086,863	932000.00	934000.00	958000.00	960000.00	574.81	737.96	-14380270.22	-14202595.84	752,576	249,641	76,299	8,347	01	880	19	2183,2182,2173,2192,2202
932_960	0.14	2.71	620,735	932000.01	934000.00	960000.01	961999.99	592.65	741.70	-14380270.13	-14202595.17	544,484	55,227	18,454	2,570	01	960	26	2183,2192,2182,2202,2212
932_962	0.13	2.80	558,479	932000.01	934000.00	962000.00	964000.00	637.15	740.11	-14208740.87	-14204875.48	508,932	34,875	12,617	2,055	01	4,940	30	2202,2212,2222
932_964	0.13	2.75	528,088	932000.01	934000.00	964000.00	966000.00	640.30	710.37	-14210289.18	-14206441.28	527,883	178	25	02	01	80	41	2222,2212,2232
932_966	0.13	2.77	521,949	932000.00	934000.00	966000.00	968000.00	639.65	675.83	-14212900.72	-14208731.48	521,581	326	42	00	01	99	45	2232,2222,2242
932_968	0.12	2.84	520,418	932000.00	934000.00	968000.01	969999.99	632.86	734.58	-14370310.65	-14210279.81	497,717	15,049	6,288	1,364	01	91	40	2232,2242,2252
932_970	0.12	2.86	619,614	932000.01	934000.00	970000.00	971999.99	626.44	732.89	-14372608.00	-14212891.58	488,511	79,908	40,822	10,373	01	740	34	2242,2252,2262
932_972	0.12	2.90	565,380	932000.00	934000.00	972000.00	974000.00	618.52	718.82	-14374135.70	-14370304.01	476,637	54,749	27,427	6,567	01	150	43	2252,2262,2272
932_974	0.13	2.82	681,294	932000.00	934000.00	974000.00	975999.99	614.11	725.65	-14377970.78	-14372600.15	504,340	103,490	57,036	16,428	01	280	41	2272,2262,2282,2292

0.0 Report on LAS Statistics (By Tile) - continued

TNAME	Point Density	Average GSD	Total Points	X Min	X Max	Y Min	Y Max	Z Min	Z MAX	GPS Min	GPS Max	1st Returns	2nd Returns	3rd Returns	Other Returns	Min Int	Max Int	Mean Int	Flightlines
932_976	0.12	2.91	487,677	932000.00	934000.00	976000.00	977999.99	635.02	733.08	-14380301.01	-14374128.45	472,473	8,075	5,081	2,048	01	98	51	2282,2272,2292,2302
932_978	0.12	2.93	468,722	932000.01	934000.00	978000.00	980000.00	627.09	715.68	-14528182.15	-14377963.56	467,426	897	334	65	01	101	39	2292,2302,2311
932_980	0.13	2.83	552,587	932000.00	934000.00	980000.01	982000.00	622.43	723.55	-14528182.10	-14380293.67	498,488	37,145	13,890	3,064	01	1,980	40	2311,2302,2321
932_982	0.13	2.79	583,597	932000.00	934000.00	982000.01	983999.99	626.09	726.71	-14528181.73	-14524559.13	512,421	44,334	21,491	5,351	01	97	39	2311,2321,2331
932_984	0.13	2.77	530,325	932000.00	934000.00	984000.00	986000.00	633.99	723.10	-14525844.77	-14522288.39	521,245	5,699	2,731	650	01	200	37	2321,2331,2341
932_986	0.12	2.85	496,737	932000.01	934000.00	986000.02	988000.00	631.60	741.46	-14528953.84	-14522288.23	490,942	4,099	1,428	268	01	220	34	2341,2331,2351
932_988	0.12	2.89	491,312	932000.01	934000.00	988000.01	989999.99	618.63	713.71	-14528953.74	-14522288.20	480,340	7,905	2,680	387	01	5,100	30	2341,2351,2361
932_990	0.12	2.89	478,781	932000.00	934000.00	990000.00	992000.00	620.82	687.53	-14528953.54	-14525395.21	478,761	16	03	01	01	70	27	2351,2361,2371
932_992	0.12	2.84	516,022	932000.01	934000.00	992000.01	993999.99	627.95	719.23	-14526688.79	-14521728.50	496,682	15,586	3,493	261	01	360	22	2371,2381,2361,2391
932_994	0.13	2.78	607,865	932000.02	934000.00	994000.00	995999.99	629.14	734.52	-14595390.08	-14521728.20	516,846	68,209	20,954	1,856	01	162	20	2381,2391,2371,2401
932_996	0.12	2.91	477,801	932000.00	934000.00	996000.00	997999.99	639.57	724.76	-14598071.90	-14521727.94	473,890	3,223	635	53	01	52	25	2401,2391,2411
932_998	0.12	2.86	491,007	932000.00	933999.99	998000.00	999999.99	649.63	714.15	-14599340.19	-14595383.11	490,229	649	128	01	01	400	27	2411,2401,2421
934_1000	0.12	2.87	537,259	934000.00	936000.00	1000000.00	1001999.99	651.63	765.54	-14601574.98	-14598057.52	486,141	38,959	11,125	1,034	01	187	24	2421,2411,2431
934_1002	0.12	2.88	499,431	934000.00	936000.00	1002000.00	1004000.00	660.93	758.88	-14602872.50	-14599340.23	481,185	13,855	4,015	376	01	3,740	29	2431,2421,2441
934_1004	0.13	2.81	525,262	934000.01	936000.00	1004000.01	1006000.00	673.23	770.51	-14605143.78	-14601568.00	505,571	14,944	4,331	416	01	920	30	2431,2441,2451
934_1006	0.13	2.83	542,398	934000.01	936000.00	1006000.01	1007999.98	682.67	782.61	-14616426.46	-14602865.51	498,466	33,388	9,703	841	01	2,880	29	2441,2451,2462
934_1008	0.12	2.93	476,597	934000.00	936000.00	1008000.00	1009999.99	698.98	803.32	-14621793.46	-14605135.92	467,411	7,131	1,885	170	01	3,600	31	2451,2462,2471,2481

0.0 Report on LAS Statistics (By Tile) - continued

TNAME	Point Density	Average GSD	Total Points	X Min	X Max	Y Min	Y Max	Z Min	Z MAX	GPS Min	GPS Max	1st Returns	2nd Returns	3rd Returns	Other Returns	Min Int	Max Int	Mean Int	Flightlines
934_1010	0.11	2.98	452,951	934000.01	936000.00	1010000.00	1011999.98	731.40	834.68	-14624039.39	-14620453.40	450,801	1,770	352	28	01	140	33	2471,2481,2491
934_1012	0.11	3.03	436,239	934000.01	936000.00	1012000.00	1013999.99	748.36	774.97	-14630657.34	-14620457.35	436,227	12	00	00	01	61	32	2481,2491,2471,2501
934_1014	0.12	2.85	496,606	934000.01	936000.00	1014000.00	1015999.99	744.01	819.99	-14632969.16	-14624036.32	493,772	2,348	436	50	01	4,100	35	2491,2501,2511
934_926	0.12	2.93	477,167	934000.00	936000.00	926000.01	927999.99	610.64	700.77	-14193475.68	-13951469.56	466,538	7,866	2,377	386	01	5,100	44	2001,1991,2011,2021
934_928	0.13	2.77	733,971	934000.00	936000.00	928000.00	930000.00	582.01	729.98	-14193475.25	-13951468.47	522,421	133,683	61,947	15,920	01	880	33	2021,2011,2031
934_930	0.12	2.95	536,801	934000.00	936000.00	930000.00	931999.98	587.00	847.51	-14193472.49	-13951467.69	459,827	46,870	23,083	7,021	01	150	44	2021,2031,2011
934_932	0.09	3.43	367,973	934000.00	935999.99	932000.01	933999.99	603.01	718.76	-13953769.96	-13568446.67	340,071	21,704	5,719	479	01	151	35	2031,2041,2052
934_934	0.12	2.86	721,612	934000.01	935999.99	934000.00	936000.00	583.77	730.03	-14177703.07	-13568446.66	487,716	181,722	48,297	3,877	01	2,320	18	2041,2052,2061
934_936	0.12	2.90	597,489	934000.01	936000.00	936000.01	938000.00	590.27	717.30	-14179837.32	-13570841.32	474,333	99,352	22,405	1,399	01	118	20	2061,2052,2071
934_938	0.11	3.01	455,350	934000.00	936000.00	938000.00	939999.99	619.43	705.29	-14181355.84	-14177695.82	441,364	11,077	2,705	204	01	220	24	2071,2061,2081
934_940	0.12	2.85	508,632	934000.00	936000.00	940000.00	941999.99	617.75	719.35	-14200792.74	-14179830.13	494,099	10,972	3,250	311	01	260	27	2081,2071,2091,2101
934_942	0.13	2.78	519,309	934000.00	936000.00	942000.00	944000.00	628.45	721.24	-14203326.99	-14181348.36	518,614	548	134	13	01	860	27	2101,2091,2081,2111
934_944	0.11	3.00	447,707	934000.01	935999.99	944000.01	945999.99	634.27	698.80	-14204832.00	-14183512.75	445,538	1,795	349	25	01	260	26	2111,2101,2091,2121
934_946	0.12	2.86	496,327	934000.01	935999.99	946000.01	948000.00	629.26	715.97	-14206950.38	-14203318.85	488,203	6,195	1,751	178	01	187	28	2111,2121,2131
934_948	0.13	2.79	515,561	934000.00	935999.99	948000.01	950000.00	626.94	691.69	-14208490.14	-14204822.87	512,534	2,622	389	16	01	2,520	29	2121,2131,2141
934_950	0.12	2.85	492,882	934000.00	935999.99	950000.00	952000.00	627.26	720.62	-14210675.70	-14206942.04	492,177	694	11	00	01	54	26	2131,2141,2151
934_952	0.11	3.01	441,476	934000.00	935999.99	952000.00	954000.00	629.86	686.75	-14368061.39	-14208480.96	441,132	339	05	00	01	220	23	2141,2151,2161

0.0 Report on LAS Statistics (By Tile) - continued

TNAME	Point Density	Average GSD	Total Points	X Min	X Max	Y Min	Y Max	Z Min	Z MAX	GPS Min	GPS Max	1st Returns	2nd Returns	3rd Returns	Other Returns	Min Int	Max Int	Mean Int	Flightlines
934_954	0.12	2.92	469,668	934000.00	936000.00	954000.01	956000.00	632.39	682.79	-14369564.26	-14210667.40	468,800	839	28	01	01	86	23	2151,2161,2173
934_956	0.15	2.54	656,472	934000.01	936000.00	956000.00	957999.99	615.59	737.80	-14380263.00	-14368054.88	617,833	29,810	8,266	563	01	58	25	2173,2161,2182,2183
934_958	0.19	2.33	1,199,920	934000.01	936000.00	958000.00	960000.00	576.99	756.64	-14380262.99	-14202603.68	738,112	342,352	107,421	12,035	01	1,320	17	2183,2182,2173,2192,2202
934_960	0.13	2.76	767,840	934000.01	936000.00	960000.01	961999.99	578.31	745.17	-14380262.93	-14202602.96	524,601	176,124	58,531	8,584	01	2,080	20	2183,2182,2202,2192,2212
934_962	0.13	2.82	936,482	934000.01	936000.00	962000.00	964000.00	580.83	738.87	-14208733.27	-14204868.06	501,491	300,531	114,716	19,744	01	1,140	17	2202,2212,2222
934_964	0.13	2.77	705,358	934000.01	935999.99	964000.00	966000.00	583.11	734.99	-14210297.21	-14206449.10	521,941	116,104	54,680	12,633	01	420	29	2222,2212,2232
934_966	0.13	2.75	538,551	934000.01	936000.00	966000.01	968000.00	640.90	723.75	-14212893.48	-14208724.39	529,909	5,808	2,366	468	01	187	41	2232,2222,2242
934_968	0.13	2.83	500,305	934000.02	936000.00	968000.01	969999.99	637.31	676.41	-14370318.51	-14210287.62	500,269	36	00	00	01	86	41	2242,2232,2252
934_970	0.13	2.79	518,476	934000.01	935999.99	970000.01	971999.99	634.10	727.49	-14372600.93	-14212884.21	515,305	1,867	1,008	296	01	74	38	2252,2242,2262
934_972	0.13	2.75	528,145	934000.01	935999.99	972000.00	974000.00	630.63	698.78	-14374143.07	-14370310.75	527,410	526	177	32	01	94	42	2252,2262,2272
934_974	0.12	2.86	609,869	934000.00	936000.00	974000.00	975999.99	620.44	735.23	-14377976.21	-14372592.77	488,291	70,607	39,454	11,517	01	300	41	2262,2272,2282,2292
934_976	0.12	2.88	592,385	934000.00	936000.00	976000.00	978000.00	624.63	730.97	-14380293.69	-14374135.62	481,829	61,837	36,683	12,036	01	118	46	2282,2272,2292,2302
934_978	0.12	2.89	478,399	934000.02	936000.00	978000.01	980000.00	643.10	713.07	-14528174.55	-14377970.90	478,044	207	111	37	01	98	40	2302,2292,2311
934_980	0.12	2.87	491,142	934000.01	935999.99	980000.01	982000.00	633.74	731.75	-14528174.49	-14380286.64	486,210	3,255	1,260	417	01	100	46	2311,2302,2321
934_982	0.13	2.82	504,352	934000.01	935999.99	982000.01	984000.00	639.71	743.50	-14528174.17	-14524551.52	503,291	713	279	69	01	94	47	2311,2321,2331
934_984	0.13	2.80	518,903	934000.01	935999.99	984000.00	986000.00	635.01	723.15	-14525852.13	-14522295.88	511,862	4,701	1,954	386	01	93	38	2331,2321,2341
934_986	0.13	2.83	506,637	934000.01	936000.00	986000.01	988000.00	639.82	789.08	-14528946.43	-14522295.83	500,742	3,876	1,655	364	01	127	32	2341,2331,2351

0.0 Report on LAS Statistics (By Tile) - continued

TNAME	Point Density	Average GSD	Total Points	X Min	X Max	Y Min	Y Max	Z Min	Z MAX	GPS Min	GPS Max	1st Returns	2nd Returns	3rd Returns	Other Returns	Min Int	Max Int	Mean Int	Flightlines
934_988	0.12	2.87	492,524	934000.01	936000.00	988000.01	989999.99	629.64	708.65	-14528946.34	-14522295.80	486,668	4,463	1,283	110	01	58	27	2341,2351,2361
934_990	0.13	2.83	512,560	934000.01	936000.00	990000.00	992000.00	621.88	710.62	-14528946.16	-14525387.66	501,164	8,634	2,562	200	01	198	26	2361,2351,2371
934_992	0.12	2.88	485,711	934000.01	935999.99	992000.02	993999.99	633.71	711.92	-14526695.73	-14521727.42	482,386	2,723	574	28	01	51	24	2361,2371,2381,2391
934_994	0.12	2.86	533,615	934000.01	935999.98	994000.00	996000.00	636.10	725.29	-14595397.62	-14521720.92	490,777	32,881	9,267	690	01	202	21	2391,2381,2371,2401
934_996	0.13	2.82	530,865	934000.01	936000.00	996000.00	997999.98	637.90	761.42	-14598064.95	-14521720.71	501,679	21,869	6,645	672	01	1,180	24	2401,2391,2411
934_998	0.13	2.77	538,490	934000.01	936000.00	998000.00	999999.99	646.05	756.43	-14599347.23	-14595389.89	521,288	13,413	3,502	287	01	2,600	26	2401,2411,2421
936_1000	0.13	2.76	524,007	936000.01	938000.00	1000000.00	1002000.00	662.13	693.02	-14601567.74	-14598050.40	524,007	00	00	00	03	53	25	2421,2411,2431
936_1002	0.12	2.85	538,034	936000.01	937999.99	1002000.01	1003999.99	667.38	767.18	-14602879.38	-14599347.35	494,081	34,158	9,039	756	01	640	25	2421,2431,2441
936_1004	0.12	2.89	479,967	936000.01	937999.98	1004000.01	1005999.99	679.82	769.18	-14605136.06	-14601560.50	478,644	1,053	250	20	01	58	29	2441,2431,2451
936_1006	0.12	2.86	494,803	936000.01	937999.99	1006000.00	1008000.00	699.65	779.19	-14616432.94	-14602872.54	490,713	3,181	853	56	01	57	31	2441,2451,2462
936_1008	0.12	2.93	469,039	936000.00	938000.00	1008000.00	1010000.00	712.97	797.89	-14621800.75	-14605128.18	465,973	2,449	593	24	01	57	32	2451,2462,2471,2481
936_1010	0.12	2.87	487,359	936000.00	938000.00	1010000.00	1011999.99	740.18	791.18	-14624032.47	-14620445.88	487,181	154	23	01	01	61	36	2481,2471,2491
936_1012	0.13	2.82	502,137	936000.00	938000.00	1012000.00	1013999.99	755.07	767.99	-14630664.52	-14620451.91	502,135	02	00	00	12	58	31	2481,2471,2491,2501
936_1014	0.13	2.81	506,718	936000.02	937999.99	1014000.00	1015999.99	746.40	803.39	-14632961.95	-14624029.03	506,480	235	03	00	01	260	35	2491,2501,2511
936_926	0.11	2.98	453,277	936000.00	938000.00	926000.01	927999.99	615.70	684.78	-14193468.88	-13951477.59	450,982	1,882	374	39	01	300	42	1991,2001,2011,2021
936_928	0.13	2.79	556,271	936000.01	938000.00	928000.00	930000.00	604.59	704.94	-14193468.27	-13951476.49	512,470	32,155	10,207	1,439	01	1,060	41	2011,2021,2001,2031
936_930	0.11	2.97	511,376	936000.01	938000.00	930000.00	932000.00	595.72	709.04	-13953764.13	-13951475.72	452,940	37,918	16,502	4,016	01	3,620	46	2031,2021

0.0 Report on LAS Statistics (By Tile) - continued

TNAME	Point Density	Average GSD	Total Points	X Min	X Max	Y Min	Y Max	Z Min	Z MAX	GPS Min	GPS Max	1st Returns	2nd Returns	3rd Returns	Other Returns	Min Int	Max Int	Mean Int	Flightlines
936_932	0.09	3.43	405,561	936000.01	938000.00	932000.01	934000.00	599.64	720.55	-13953762.57	-13568453.86	339,109	45,190	17,662	3,600	01	760	27	2031,2041,2052
936_934	0.12	2.88	490,576	936000.00	938000.00	934000.02	936000.00	613.22	711.90	-14177710.44	-13568453.86	482,533	6,585	1,347	111	01	81	27	2041,2052,2061
936_936	0.12	2.92	560,967	936000.01	937999.99	936000.01	937999.99	591.37	711.71	-14179830.51	-13570834.31	470,464	72,905	16,541	1,057	01	90	23	2052,2061,2071
936_938	0.12	2.92	513,780	936000.01	937999.99	938000.01	939999.99	596.32	704.45	-14181362.39	-14177703.05	468,374	36,777	8,123	506	01	1,200	26	2071,2061,2081
936_940	0.11	3.02	491,435	936000.00	938000.00	940000.00	941999.99	599.96	724.62	-14200793.12	-14179822.98	439,211	40,288	11,043	893	01	1,400	26	2081,2071,2091,2101
936_942	0.12	2.90	479,040	936000.00	938000.00	942000.00	943999.99	629.80	720.33	-14203319.67	-14181355.23	475,363	2,797	798	82	01	560	25	2091,2101,2081,2111
936_944	0.12	2.85	491,366	936000.01	938000.00	944000.00	946000.00	636.58	691.92	-14204839.56	-14183506.35	491,095	237	33	01	01	54	25	2111,2101,2091,2121
936_946	0.12	2.90	477,294	936000.00	937999.99	946000.01	948000.00	635.40	680.49	-14206943.60	-14203312.36	477,051	214	29	00	01	56	26	2121,2111,2131
936_948	0.13	2.81	510,787	936000.00	938000.00	948000.01	949999.99	631.99	712.63	-14208497.61	-14204830.42	506,357	3,590	789	51	01	5,100	27	2121,2131,2141
936_950	0.12	2.86	498,295	936000.00	938000.00	950000.01	951999.99	634.13	720.76	-14210668.96	-14206935.18	488,561	7,403	2,145	186	01	400	26	2141,2131,2151
936_952	0.11	2.99	449,708	936000.00	938000.00	952000.01	954000.00	636.89	693.24	-14368054.72	-14208488.79	448,862	795	50	01	01	137	24	2141,2151,2161
936_954	0.13	2.81	511,992	936000.01	937999.99	954000.01	955999.98	629.61	695.20	-14369571.66	-14210660.37	507,873	3,324	753	42	01	52	23	2151,2161,2173
936_956	0.17	2.44	752,217	936000.00	937999.99	956000.00	957999.99	613.50	726.64	-14380255.91	-14202613.40	670,734	63,502	16,654	1,327	01	280	25	2173,2161,2182,2183,2192
936_958	0.18	2.34	1,034,914	936000.00	937999.99	958000.00	960000.00	583.24	736.69	-14380255.95	-14202611.65	728,989	230,687	67,994	7,244	01	5,100	20	2183,2192,2173,2182,2202
936_960	0.12	2.85	629,800	936000.01	938000.00	960000.01	961999.98	599.00	733.43	-14380255.95	-14202610.93	493,588	99,427	32,387	4,398	01	105	25	2202,2192,2183,2182,2212
936_962	0.13	2.76	819,032	936000.01	938000.00	962000.00	964000.00	581.27	740.23	-14208726.18	-14204860.91	524,758	206,263	75,234	12,777	01	1,380	22	2212,2202,2222
936_964	0.13	2.73	718,664	936000.00	938000.00	964000.01	966000.00	582.08	721.09	-14210305.04	-14206457.19	537,313	117,138	51,889	12,324	01	5,100	30	2212,2222,2232

0.0 Report on LAS Statistics (By Tile) - continued

TNAME	Point Density	Average GSD	Total Points	X Min	X Max	Y Min	Y Max	Z Min	Z MAX	GPS Min	GPS Max	1st Returns	2nd Returns	3rd Returns	Other Returns	Min Int	Max Int	Mean Int	Flightlines
936_966	0.13	2.78	852,735	936000.00	938000.00	966000.01	968000.00	584.55	741.68	-14212886.39	-14208716.96	518,539	198,374	105,299	30,523	01	260	29	2232,2222,2242
936_968	0.12	2.87	607,895	936000.01	937999.99	968000.01	969999.99	609.84	746.25	-14370325.38	-14210295.62	486,860	75,804	36,528	8,703	01	2,080	33	2232,2242,2252
936_970	0.12	2.95	463,888	936000.00	937999.99	970000.00	971999.99	642.65	698.37	-14372593.62	-14212876.77	461,063	2,126	633	66	01	5,100	38	2242,2252,2262
936_972	0.13	2.73	537,038	936000.00	938000.00	972000.00	973999.99	639.23	709.49	-14374150.24	-14370318.62	535,062	1,465	421	90	01	400	46	2262,2252,2272
936_974	0.12	2.93	519,444	936000.01	938000.00	974000.00	976000.00	629.75	720.32	-14376392.22	-14372585.77	465,291	31,006	17,790	5,357	01	540	48	2262,2272,2282
936_976	0.12	2.94	532,118	936000.01	938000.00	976000.00	978000.00	631.73	732.21	-14380286.68	-14376384.63	463,567	38,190	23,073	7,288	01	98	50	2282,2292,2302
936_978	0.13	2.83	547,018	936000.01	938000.00	978000.01	980000.00	632.61	724.09	-14528167.15	-14376388.80	498,954	30,910	13,958	3,196	01	120	43	2302,2292,2282,2311
936_980	0.12	2.84	498,118	936000.00	937999.99	980000.01	982000.00	635.06	714.19	-14528167.09	-14380279.55	495,189	2,113	691	125	01	94	48	2302,2311,2321
936_982	0.13	2.76	525,227	936000.01	938000.00	982000.01	984000.00	644.93	708.10	-14528166.81	-14524543.88	523,824	1,011	354	38	01	95	50	2321,2311,2331
936_984	0.13	2.81	511,225	936000.00	938000.00	984000.00	986000.00	644.18	714.72	-14525859.62	-14522303.48	507,927	2,250	892	156	01	169	41	2321,2331,2341
936_986	0.12	2.86	488,220	936000.00	937999.99	986000.01	988000.00	641.83	742.82	-14528939.23	-14522303.35	488,217	03	00	00	01	73	27	2341,2331,2351
936_988	0.12	2.87	492,711	936000.02	937999.99	988000.01	990000.00	645.15	705.65	-14528939.14	-14522303.32	487,218	4,295	1,130	68	01	49	23	2341,2351,2361
936_990	0.13	2.82	506,433	936000.00	938000.00	990000.00	992000.00	625.59	719.66	-14528938.93	-14522995.68	502,291	3,319	764	59	01	3,920	24	2351,2361,2371,2381
936_992	0.12	2.88	486,771	936000.00	938000.00	992000.00	993999.99	625.82	707.39	-14526702.42	-14521713.98	482,096	3,323	1,236	116	01	380	26	2371,2361,2381,2391
936_994	0.12	2.90	475,913	936000.00	937999.99	994000.00	995999.99	637.98	691.58	-14595404.91	-14521713.65	475,819	82	12	00	01	50	24	2381,2391,2401
936_996	0.12	2.96	458,152	936000.00	937999.99	996000.00	998000.00	644.19	656.90	-14598057.57	-14521713.39	458,151	01	00	00	06	48	21	2401,2391,2411
936_998	0.13	2.81	507,293	936000.01	938000.00	998000.02	999999.99	647.48	705.46	-14599354.49	-14595397.41	506,778	402	105	08	01	209	24	2401,2411,2421

0.0 Report on LAS Statistics (By Tile) - continued

TNAME	Point Density	Average GSD	Total Points	X Min	X Max	Y Min	Y Max	Z Min	Z MAX	GPS Min	GPS Max	1st Returns	2nd Returns	3rd Returns	Other Returns	Min Int	Max Int	Mean Int	Flightlines
938_1000	0.13	2.74	532,325	938000.01	939999.99	1000000.01	1002000.00	655.14	698.96	-14601560.40	-14598043.30	532,324	01	00	00	01	340	29	2421,2411,2431
938_1002	0.12	2.86	488,245	938000.00	939999.99	1002000.01	1003999.99	671.40	766.47	-14602886.42	-14599354.66	487,750	404	87	04	01	540	30	2421,2431,2441
938_1004	0.12	2.86	538,928	938000.00	939999.99	1004000.00	1006000.00	680.79	796.32	-14605128.06	-14601553.19	487,958	39,604	10,177	1,189	01	185	28	2441,2431,2451
938_1006	0.13	2.77	540,380	938000.00	939999.99	1006000.01	1007999.99	696.88	774.82	-14616439.89	-14602879.51	520,281	15,975	3,847	277	01	3,320	31	2451,2441,2462
938_1008	0.11	2.96	487,710	938000.00	940000.00	1008000.00	1010000.00	711.13	821.50	-14621806.81	-14605120.37	457,460	22,897	6,752	601	01	1,040	31	2462,2451,2471,2481
938_1010	0.12	2.90	509,049	938000.01	940000.00	1010000.01	1012000.00	734.19	823.56	-14624029.61	-14620438.59	476,719	24,781	6,957	592	01	1,180	28	2471,2481,2491
938_1012	0.12	2.88	481,546	938000.01	940000.00	1012000.01	1013999.99	755.57	769.49	-14630671.75	-14621800.59	481,545	01	00	00	04	63	31	2491,2481,2501
938_1014	0.12	2.84	499,879	938000.02	940000.00	1014000.00	1015999.99	752.52	817.97	-14632954.78	-14624021.48	494,494	4,032	1,204	149	01	280	35	2501,2491,2511
938_926	0.14	2.64	573,761	938000.00	940000.00	926000.00	928000.00	619.15	680.64	-14193461.85	-13951485.68	572,222	1,241	283	15	01	1,660	41	2011,2001,1991,2021
938_928	0.13	2.75	534,081	938000.01	939999.99	928000.01	929999.99	628.60	704.86	-14193461.16	-13951484.51	530,786	2,403	749	143	01	280	46	2011,2021,2001,2031
938_930	0.12	2.95	538,316	938000.00	939999.98	930000.01	931999.99	625.52	731.30	-14193453.65	-13951483.70	458,862	53,646	21,143	4,665	01	2,320	45	2021,2031,2011
938_932	0.09	3.37	399,487	938000.01	939999.98	932000.02	934000.00	611.36	733.38	-13953755.11	-13568461.03	353,217	33,041	11,004	2,225	01	4,380	30	2031,2041,2052
938_934	0.12	2.92	484,071	938000.01	940000.00	934000.01	936000.00	613.61	700.62	-14177717.67	-13568461.07	470,645	10,870	2,366	190	01	5,100	25	2041,2052,2061
938_936	0.11	2.97	470,257	938000.01	940000.00	936000.01	938000.00	610.26	709.09	-14179823.74	-13570827.36	455,100	12,208	2,751	198	01	260	26	2061,2052,2071
938_938	0.12	2.84	505,427	938000.00	940000.00	938000.00	939999.99	610.77	698.85	-14181369.28	-14177710.25	496,149	7,713	1,484	81	01	380	30	2061,2071,2081
938_940	0.12	2.87	552,059	938000.00	939999.99	940000.01	941999.99	605.71	736.97	-14200808.28	-14179816.09	485,736	50,328	14,574	1,421	01	72	24	2071,2081,2091,2101
938_942	0.12	2.94	504,842	938000.01	939999.99	942000.00	944000.00	609.96	724.90	-14203313.81	-14183499.00	464,481	30,022	9,341	998	01	5,100	27	2091,2101,2111

0.0 Report on LAS Statistics (By Tile) - continued

TNAME	Point Density	Average GSD	Total Points	X Min	X Max	Y Min	Y Max	Z Min	Z MAX	GPS Min	GPS Max	1st Returns	2nd Returns	3rd Returns	Other Returns	Min Int	Max Int	Mean Int	Flightlines
938_944	0.12	2.85	498,768	938000.00	939999.99	944000.01	946000.00	614.34	702.99	-14204847.02	-14200799.08	494,203	3,525	953	87	01	1,740	27	2101,2111,2121
938_946	0.12	2.91	472,739	938000.00	940000.00	946000.01	948000.00	630.52	703.86	-14206936.88	-14203305.70	471,471	990	261	17	01	65	27	2121,2111,2131
938_948	0.12	2.89	480,971	938000.01	940000.00	948000.00	950000.00	639.73	720.29	-14208505.33	-14204837.92	479,373	1,324	251	23	01	340	29	2131,2121,2141
938_950	0.12	2.86	492,017	938000.00	939999.99	950000.01	952000.00	636.74	728.01	-14210662.01	-14206928.37	489,880	1,936	185	16	01	1,240	29	2131,2141,2151
938_952	0.11	2.96	458,770	938000.01	940000.00	952000.01	954000.00	641.94	712.57	-14368047.69	-14208496.44	456,728	1,644	376	22	01	56	24	2151,2141,2161
938_954	0.12	2.84	495,760	938000.00	940000.00	954000.01	955999.99	636.60	722.14	-14369578.90	-14210653.36	494,728	971	57	04	01	380	24	2161,2151,2173
938_956	0.17	2.42	866,617	938000.00	939999.99	956000.00	957999.99	606.33	731.40	-14380248.99	-14368041.13	685,813	140,185	37,698	2,921	01	540	21	2161,2173,2182,2183
938_958	0.17	2.43	952,799	938000.00	940000.00	958000.00	960000.00	589.40	730.67	-14380248.94	-14202619.20	677,335	209,176	60,353	5,935	01	5,100	21	2183,2182,2173,2192,2202
938_960	0.13	2.82	649,352	938000.01	939999.99	960000.01	961999.99	601.44	739.23	-14206475.03	-14202618.66	504,578	105,553	34,584	4,637	01	2,080	22	2192,2202,2212
938_962	0.13	2.78	591,856	938000.01	940000.00	962000.00	964000.00	624.36	735.01	-14208718.80	-14204853.41	518,746	51,341	18,737	3,032	01	73	31	2202,2212,2222
938_964	0.13	2.73	805,778	938000.01	940000.00	964000.00	966000.00	597.55	734.64	-14210312.65	-14206465.32	537,171	176,661	76,251	15,695	01	840	29	2212,2222,2232
938_966	0.13	2.82	831,895	938000.00	939999.99	966000.01	968000.00	587.09	732.72	-14212878.73	-14208709.55	502,757	191,616	104,830	32,692	01	3,360	30	2232,2222,2242
938_968	0.13	2.83	920,777	938000.00	939999.99	968000.01	970000.00	588.46	730.33	-14370332.93	-14210303.49	498,361	267,280	125,808	29,328	01	132	24	2242,2232,2252
938_970	0.12	2.86	524,470	938000.00	939999.99	970000.01	972000.00	618.95	726.87	-14372586.21	-14212869.77	488,850	23,864	9,801	1,955	01	102	40	2252,2242,2262
938_972	0.13	2.79	597,404	938000.00	940000.00	972000.00	973999.99	632.90	746.06	-14374157.44	-14370325.08	515,193	48,347	26,332	7,532	01	560	39	2252,2262,2272
938_974	0.12	2.92	519,578	938000.00	940000.00	974000.00	975999.98	638.40	738.03	-14376385.10	-14372578.59	470,135	28,501	15,957	4,985	01	1,380	44	2262,2272,2282
938_976	0.11	2.96	481,136	938000.00	939999.99	976000.00	978000.00	642.08	729.40	-14380279.62	-14376377.42	457,124	14,584	7,551	1,877	01	131	49	2282,2292,2302

0.0 Report on LAS Statistics (By Tile) - continued

TNAME	Point Density	Average GSD	Total Points	X Min	X Max	Y Min	Y Max	Z Min	Z MAX	GPS Min	GPS Max	1st Returns	2nd Returns	3rd Returns	Other Returns	Min Int	Max Int	Mean Int	Flightlines
938_978	0.14	2.71	546,687	938000.00	939999.99	978000.01	980000.00	644.65	749.17	-14528159.60	-14377985.41	546,686	01	00	00	06	92	40	2302,2292,2311
938_980	0.13	2.80	513,131	938000.00	939999.99	980000.01	982000.00	637.96	717.98	-14528159.57	-14377986.77	509,543	2,429	946	213	01	129	39	2311,2302,2292,2321
938_982	0.13	2.74	534,523	938000.00	939999.99	982000.01	984000.00	639.32	652.12	-14528159.33	-14524536.08	534,522	01	00	00	01	97	54	2311,2321,2331
938_984	0.14	2.72	540,527	938000.01	940000.00	984000.01	986000.00	640.60	652.65	-14525867.25	-14522311.00	540,527	00	00	00	01	88	37	2321,2331,2341
938_986	0.12	2.91	473,904	938000.00	940000.00	986000.01	988000.00	645.46	851.69	-14528932.28	-14522310.79	472,642	887	329	46	01	89	29	2331,2341,2351
938_988	0.12	2.85	491,338	938000.00	939999.99	988000.01	989999.99	646.27	653.99	-14528932.11	-14522310.73	491,338	00	00	00	01	53	23	2351,2341,2361
938_990	0.12	2.84	495,897	938000.01	940000.00	990000.01	992000.00	645.47	676.96	-14528931.87	-14522997.48	495,890	07	00	00	01	57	23	2351,2361,2371,2381
938_992	0.12	2.92	469,554	938000.01	939999.99	992000.02	993999.99	630.77	657.30	-14526704.53	-14521706.43	469,554	00	00	00	01	220	26	2381,2371,2361,2391
938_994	0.13	2.79	515,912	938000.00	939999.99	994000.00	995999.98	631.44	838.16	-14595412.23	-14521706.13	515,898	14	00	00	01	5,100	27	2381,2391,2371,2401
938_996	0.12	2.95	461,250	938000.01	939999.99	996000.00	998000.00	636.01	657.65	-14598050.34	-14521705.87	461,248	02	00	00	01	220	26	2401,2391,2411
938_998	0.12	2.89	478,712	938000.00	939999.99	998000.03	1000000.00	641.08	670.05	-14599361.78	-14595404.55	478,711	01	00	00	01	5,100	26	2411,2401,2421
940_1000	0.13	2.78	517,773	940000.01	941999.98	1000000.01	1002000.00	663.92	739.27	-14601553.18	-14598035.71	516,811	858	103	01	01	121	28	2421,2411,2431
940_1002	0.12	2.89	493,430	940000.00	941999.99	1002000.01	1004000.00	687.34	782.36	-14602893.52	-14599361.90	479,434	10,080	3,505	411	01	5,100	30	2421,2431,2441
940_1004	0.13	2.81	518,800	940000.00	942000.00	1004000.01	1006000.00	703.69	802.98	-14605120.28	-14601546.12	506,612	9,423	2,498	267	01	63	29	2441,2431,2451
940_1006	0.13	2.80	517,761	940000.00	942000.00	1006000.01	1008000.00	705.65	786.29	-14616446.58	-14602886.55	510,101	5,982	1,550	128	01	62	33	2441,2451,2462
940_1008	0.11	3.02	439,878	940000.01	942000.00	1008000.00	1009999.99	733.99	796.34	-14620439.35	-14605112.51	439,767	94	16	01	01	58	33	2462,2451,2471
940_1010	0.12	2.95	461,354	940000.01	941999.99	1010000.00	1011999.99	755.22	803.81	-14624022.44	-14620431.42	460,815	463	74	02	01	59	31	2481,2471,2491

0.0 Report on LAS Statistics (By Tile) - continued

TNAME	Point Density	Average GSD	Total Points	X Min	X Max	Y Min	Y Max	Z Min	Z MAX	GPS Min	GPS Max	1st Returns	2nd Returns	3rd Returns	Other Returns	Min Int	Max Int	Mean Int	Flightlines
940_1012	0.12	2.84	497,767	940000.01	942000.00	1012000.01	1013999.99	760.33	769.68	-14630679.10	-14620436.48	497,766	01	00	00	07	64	30	2481,2491,2471,2501
940_1014	0.13	2.83	498,616	940000.01	942000.00	1014000.00	1015999.99	755.35	767.55	-14632947.69	-14624014.02	498,616	00	00	00	08	84	33	2501,2491,2511
940_926	0.13	2.82	618,988	940000.01	941999.99	926000.00	928000.00	593.95	852.46	-14193454.26	-13951493.83	502,611	82,017	29,155	5,205	01	5,100	34	2001,1991,2011,2021
940_928	0.13	2.82	533,440	940000.00	941999.99	928000.01	930000.00	600.09	716.10	-14193453.53	-13951492.66	502,557	21,790	7,592	1,501	01	4,440	47	2021,2011,2001,2031
940_930	0.12	2.95	470,565	940000.00	941999.99	930000.00	932000.00	628.21	712.10	-13953749.15	-13951491.82	459,007	8,205	2,792	561	01	480	53	2031,2021
940_932	0.09	3.41	348,458	940000.00	942000.00	932000.01	933999.99	634.01	723.61	-13953747.51	-13568468.22	344,953	2,892	564	49	01	5,100	30	2031,2041,2052
940_934	0.13	2.80	510,405	940000.01	942000.00	934000.00	936000.00	625.36	678.88	-14177724.74	-13568468.22	509,884	429	87	05	01	2,140	25	2052,2041,2061
940_936	0.12	2.93	466,181	940000.01	942000.00	936000.01	937999.99	628.85	683.12	-14179816.68	-13570820.36	465,951	196	33	01	01	1,040	25	2061,2052,2071
940_938	0.12	2.94	463,886	940000.00	942000.00	938000.02	939999.99	633.97	698.86	-14181375.88	-14177717.40	462,295	1,335	246	10	01	680	26	2071,2061,2081
940_940	0.12	2.86	492,058	940000.00	941999.99	940000.00	941999.99	632.55	712.36	-14200814.83	-14179809.03	487,915	3,371	707	65	01	240	25	2071,2081,2091,2101
940_942	0.12	2.90	477,960	940000.00	942000.00	942000.00	943999.99	636.73	715.35	-14203307.12	-14181369.69	476,873	947	129	11	01	440	27	2091,2101,2081,2111
940_944	0.12	2.94	466,870	940000.00	942000.00	944000.01	946000.00	620.95	702.44	-14204854.78	-14200806.67	464,408	2,094	345	23	01	220	27	2111,2101,2121
940_946	0.12	2.89	483,703	940000.00	942000.00	946000.01	948000.00	622.15	707.31	-14206930.08	-14203299.01	477,654	4,822	1,134	93	01	740	29	2121,2111,2131
940_948	0.12	2.87	486,625	940000.01	942000.00	948000.01	949999.99	628.60	703.59	-14208513.04	-14204845.30	485,683	775	157	10	01	104	28	2121,2131,2141
940_950	0.12	2.85	494,096	940000.01	942000.00	950000.01	952000.00	642.27	731.03	-14210654.92	-14206921.54	492,911	1,159	24	02	01	101	25	2131,2141,2151
940_952	0.12	2.94	464,567	940000.03	941999.99	952000.01	954000.00	643.86	695.22	-14368040.97	-14208503.92	464,429	138	00	00	01	74	28	2151,2141,2161
940_954	0.13	2.78	517,433	940000.00	942000.00	954000.01	955999.99	641.89	686.56	-14369585.93	-14210646.55	516,460	876	97	00	01	55	26	2161,2151,2173

0.0 Report on LAS Statistics (By Tile) - continued

TNAME	Point Density	Average GSD	Total Points	X Min	X Max	Y Min	Y Max	Z Min	Z MAX	GPS Min	GPS Max	1st Returns	2nd Returns	3rd Returns	Other Returns	Min Int	Max Int	Mean Int	Flightlines
940_956	0.16	2.48	754,455	940000.00	942000.00	956000.00	957999.99	608.85	726.67	-14380242.47	-14368034.35	649,864	81,075	21,560	1,956	01	1,900	23	2173,2161,2182,2183
940_958	0.17	2.41	943,775	940000.00	942000.00	958000.00	960000.00	596.23	720.41	-14380242.34	-14202626.88	687,418	192,126	57,689	6,542	01	5,100	20	2183,2182,2192,2173,2202
940_960	0.14	2.72	549,572	940000.00	942000.00	960000.00	961999.99	609.47	720.68	-14380239.51	-14202626.30	540,823	6,613	1,895	241	01	240	30	2202,2192,2183,2182,2212
940_962	0.13	2.75	528,955	940000.00	941999.99	962000.00	963999.99	638.33	738.97	-14208711.60	-14204845.73	528,824	116	14	01	01	74	31	2202,2212,2222
940_964	0.13	2.79	521,875	940000.00	941999.99	964000.00	966000.00	634.88	715.51	-14210320.37	-14206473.26	513,770	5,503	2,197	405	01	980	41	2212,2222,2232
940_966	0.13	2.80	793,253	940000.00	942000.00	966000.01	968000.00	589.48	731.05	-14212871.56	-14208702.32	508,960	172,611	88,752	22,930	01	900	33	2222,2232,2242
940_968	0.13	2.83	759,955	940000.00	942000.00	968000.01	969999.99	589.40	731.75	-14370339.90	-14210311.35	498,070	160,064	79,487	22,334	01	169	29	2242,2232,2252
940_970	0.11	3.03	576,712	940000.00	942000.00	970000.00	971999.99	592.38	736.96	-14372579.15	-14212862.56	435,754	91,105	40,844	9,009	01	560	30	2252,2242,2262
940_972	0.11	3.07	577,692	940000.01	941999.99	972000.01	974000.00	630.21	745.51	-14374164.69	-14370332.80	424,463	97,411	45,011	10,807	01	1,040	35	2252,2262,2272
940_974	0.12	2.87	542,848	940000.00	941999.99	974000.00	975999.99	631.34	736.91	-14378001.20	-14372571.47	484,796	35,814	17,211	5,027	01	5,100	49	2272,2262,2282,2292
940_976	0.12	2.93	638,640	940000.00	941999.99	976000.00	978000.00	630.84	745.70	-14380272.73	-14374162.78	466,516	103,259	53,391	15,474	01	300	39	2292,2282,2272,2302
940_978	0.13	2.82	528,887	940000.00	941999.99	978000.01	980000.00	634.49	736.80	-14528151.74	-14376370.33	502,578	16,571	7,691	2,047	01	97	39	2292,2302,2282,2311
940_980	0.12	2.86	490,723	940000.00	942000.00	980000.00	982000.00	650.14	819.56	-14528151.70	-14380265.48	489,732	755	201	35	01	102	39	2302,2311,2321
940_982	0.12	2.84	497,429	940000.00	942000.00	982000.01	984000.00	645.71	701.87	-14528151.46	-14524528.70	497,030	343	53	03	01	90	42	2321,2311,2331
940_984	0.13	2.75	528,600	940000.01	942000.00	984000.01	986000.00	645.50	684.43	-14525874.70	-14522318.43	528,367	232	01	00	01	97	42	2331,2321,2341
940_986	0.12	2.87	490,182	940000.01	942000.00	986000.01	988000.00	646.44	762.31	-14528925.45	-14522318.30	486,858	2,400	818	106	01	73	31	2341,2331,2351
940_988	0.13	2.75	530,512	940000.00	942000.00	988000.01	989999.98	649.93	849.61	-14528925.31	-14522318.27	530,504	08	00	00	01	56	25	2341,2351,2361

0.0 Report on LAS Statistics (By Tile) - continued

TNAME	Point Density	Average GSD	Total Points	X Min	X Max	Y Min	Y Max	Z Min	Z MAX	GPS Min	GPS Max	1st Returns	2nd Returns	3rd Returns	Other Returns	Min Int	Max Int	Mean Int	Flightlines
940_990	0.12	2.92	472,014	940000.00	941999.99	990000.00	992000.00	649.32	713.77	-14528925.01	-14525365.49	470,229	1,462	310	13	01	540	26	2351,2361,2371
940_992	0.12	2.93	465,538	940000.00	941999.99	992000.02	993999.98	646.02	656.72	-14525372.82	-14521705.89	465,538	00	00	00	03	50	24	2371,2381,2391
940_994	0.14	2.70	548,974	940000.00	942000.00	994000.00	996000.00	635.90	718.81	-14595419.38	-14521698.04	548,553	318	92	11	01	60	28	2391,2381,2371,2401
940_996	0.13	2.82	502,536	940000.00	942000.00	996000.01	998000.00	647.81	665.32	-14598043.14	-14521697.81	502,534	02	00	00	11	50	27	2401,2391,2411
940_998	0.12	2.88	483,352	940000.00	942000.00	998000.01	1000000.00	651.40	727.97	-14599368.92	-14595412.10	482,090	1,035	213	14	01	80	27	2401,2411,2421
942_1000	0.12	2.86	491,747	942000.00	944000.00	1000000.00	1002000.00	669.37	742.77	-14601546.08	-14598028.43	489,083	2,098	527	39	01	52	26	2411,2421,2431
942_1002	0.13	2.81	506,718	942000.00	944000.00	1002000.00	1004000.00	685.48	725.17	-14602900.89	-14599369.02	506,696	22	00	00	01	53	26	2421,2431,2441
942_1004	0.13	2.79	539,112	942000.00	944000.00	1004000.01	1005999.98	685.72	786.22	-14605112.70	-14601538.67	513,664	19,135	5,735	578	01	1,040	28	2441,2431,2451
942_1006	0.13	2.83	555,223	942000.01	944000.00	1006000.00	1008000.00	702.02	811.69	-14616453.41	-14602893.58	500,464	43,508	10,468	783	01	460	31	2441,2451,2462
942_1008	0.12	2.88	497,322	942000.00	944000.00	1008000.00	1009999.99	716.41	794.80	-14621821.10	-14605104.88	483,756	10,425	2,914	227	01	760	34	2462,2451,2471,2481
942_1010	0.12	2.96	462,163	942000.00	944000.00	1010000.02	1011999.99	741.09	823.26	-14624014.80	-14620424.01	458,073	3,295	744	51	01	92	33	2471,2481,2491
942_1012	0.13	2.80	510,538	942000.00	943999.99	1012000.00	1013999.99	758.61	788.38	-14630686.53	-14621814.05	510,358	177	03	00	01	62	33	2491,2481,2501
942_1014	0.13	2.80	508,772	942000.00	943999.99	1014000.00	1015999.98	758.78	781.89	-14632940.57	-14624006.36	508,751	21	00	00	01	69	36	2501,2491,2511
942_924	0.13	2.77	592,854	942000.00	943999.99	924000.00	925999.99	596.25	710.15	-14193446.49	-14180635.24	522,306	51,118	16,853	2,577	01	192	39	1981,1991,2001,2011
942_926	0.14	2.69	575,526	942000.00	943999.99	926000.00	928000.00	605.15	706.14	-14193447.13	-13951501.99	551,150	17,342	6,212	822	01	121	41	2011,2001,1991,2021
942_928	0.14	2.69	619,551	942000.00	943999.99	928000.01	929999.98	602.48	697.57	-14193446.48	-13951500.82	552,074	45,902	18,315	3,260	01	109	47	2001,2011,2021,2031
942_930	0.11	2.97	453,171	942000.00	943999.99	930000.00	932000.00	628.40	723.72	-13953741.50	-13951500.00	453,155	16	00	00	01	106	50	2031,2021

0.0 Report on LAS Statistics (By Tile) - continued

TNAME	Point Density	Average GSD	Total Points	X Min	X Max	Y Min	Y Max	Z Min	Z MAX	GPS Min	GPS Max	1st Returns	2nd Returns	3rd Returns	Other Returns	Min Int	Max Int	Mean Int	Flightlines
942_932	0.08	3.66	300,100	942000.01	943999.99	932000.01	934000.00	638.23	724.04	-13953739.86	-13568475.16	298,107	1,506	396	91	01	1,080	32	2031,2041,2052
942_934	0.12	2.85	492,561	942000.00	944000.00	934000.00	936000.00	637.02	683.18	-14177731.91	-13568475.02	492,287	245	29	00	01	1,080	23	2041,2052,2061
942_936	0.13	2.83	502,580	942000.00	944000.00	936000.01	937999.99	629.56	723.60	-14179809.59	-13570813.33	498,224	3,907	427	22	01	1,120	27	2052,2061,2071
942_938	0.12	2.95	464,636	942000.01	944000.00	938000.00	939999.99	630.52	756.59	-14181383.15	-14177724.32	460,459	3,675	488	14	01	980	25	2061,2071,2081
942_940	0.11	2.96	455,876	942000.01	943999.99	940000.00	941999.99	637.12	672.61	-14200818.72	-14179802.20	455,855	21	00	00	01	2,100	25	2071,2081,2091,2101
942_942	0.12	2.85	492,410	942000.01	944000.00	942000.01	943999.99	633.60	701.29	-14203300.37	-14181375.50	491,266	918	213	13	01	400	25	2081,2101,2091,2111
942_944	0.12	2.90	482,339	942000.00	944000.00	944000.00	946000.00	629.65	717.82	-14204862.51	-14183485.97	476,868	4,696	733	42	01	200	26	2111,2101,2091,2121
942_946	0.12	2.87	485,792	942000.00	943999.99	946000.01	948000.00	635.95	703.47	-14206923.16	-14203292.32	484,243	1,357	181	11	01	5,100	25	2111,2121,2131
942_948	0.12	2.86	490,302	942000.01	944000.00	948000.01	949999.99	632.76	709.33	-14208520.78	-14204852.94	487,641	2,259	370	32	01	1,440	29	2131,2121,2141
942_950	0.12	2.87	488,334	942000.01	944000.00	950000.00	951999.99	636.88	730.84	-14210648.00	-14206914.91	484,218	4,006	110	00	01	1,760	29	2141,2131,2151
942_952	0.11	2.97	455,775	942000.01	943999.99	952000.00	954000.00	644.94	672.85	-14368034.26	-14208511.48	455,132	642	01	00	01	193	25	2151,2141,2161
942_954	0.12	2.91	500,470	942000.00	944000.00	954000.00	955999.99	625.82	730.12	-14369593.19	-14210639.69	472,562	23,508	4,133	267	01	800	23	2151,2161,2173
942_956	0.16	2.51	661,807	942000.01	944000.00	956000.00	957999.99	621.26	731.93	-14380235.53	-14368027.57	633,742	22,102	5,530	433	01	1,440	24	2161,2173,2183,2182
942_958	0.18	2.36	878,764	942000.01	943999.99	958000.01	960000.00	603.99	732.27	-14380235.40	-14202635.03	719,563	123,155	33,174	2,872	01	1,560	22	2182,2183,2173,2192,2202
942_960	0.13	2.75	689,148	942000.00	944000.00	960000.01	961999.99	605.02	733.82	-14380235.20	-14202634.30	527,661	116,216	39,583	5,688	01	1,400	20	2202,2192,2182,2183,2212
942_962	0.13	2.78	523,028	942000.00	944000.00	962000.00	964000.00	631.71	707.10	-14208704.16	-14202634.60	519,029	3,207	714	78	01	135	31	2202,2212,2192,2222
942_964	0.13	2.76	524,159	942000.00	943999.99	964000.01	966000.00	645.15	697.15	-14210328.23	-14206481.17	524,073	73	13	00	01	180	34	2222,2212,2232

0.0 Report on LAS Statistics (By Tile) - continued

TNAME	Point Density	Average GSD	Total Points	X Min	X Max	Y Min	Y Max	Z Min	Z MAX	GPS Min	GPS Max	1st Returns	2nd Returns	3rd Returns	Other Returns	Min Int	Max Int	Mean Int	Flightlines
942_966	0.13	2.77	668,161	942000.00	943999.99	966000.01	968000.00	615.52	740.33	-14212864.44	-14208695.09	522,011	87,246	46,419	12,485	01	100	37	2232,2222,2242
942_968	0.14	2.70	931,434	942000.01	944000.00	968000.01	969999.99	593.18	739.20	-14370347.71	-14210318.95	548,480	232,635	119,059	31,260	01	115	24	2232,2242,2252
942_970	0.07	3.79	478,418	942000.01	943999.99	970000.00	972000.00	592.62	740.20	-14372572.03	-14212854.87	278,718	129,877	57,371	12,452	01	740	23	2252,2242,2262
942_972	0.04	4.81	194,259	942000.00	943999.99	972000.01	973999.99	629.93	721.66	-14374171.89	-14370339.71	173,128	13,633	6,061	1,437	01	1,580	23	2262,2252,2272
942_974	0.08	3.63	374,989	942000.00	943999.99	974000.00	975999.99	603.60	728.42	-14378008.06	-14372564.41	303,766	44,086	21,342	5,795	01	3,060	30	2272,2262,2282,2292
942_976	0.09	3.27	563,523	942000.00	943999.99	976000.00	978000.00	630.31	740.59	-14380263.50	-14374164.98	375,205	111,520	60,121	16,677	01	1,960	31	2292,2282,2272,2302
942_978	0.12	2.89	627,327	942000.00	943999.99	978000.00	979999.99	596.36	790.12	-14528144.59	-14376370.05	478,533	96,207	42,500	10,087	01	760	32	2292,2302,2282,2311
942_980	0.12	2.84	503,432	942000.01	943999.99	980000.00	982000.00	642.24	747.82	-14528144.53	-14380258.28	496,823	4,444	1,775	390	01	93	40	2302,2311,2321
942_982	0.12	2.92	478,043	942000.01	944000.00	982000.02	984000.00	645.47	728.70	-14528144.31	-14524521.15	470,289	5,227	2,074	453	01	175	42	2321,2311,2331
942_984	0.13	2.80	511,077	942000.01	944000.00	984000.00	986000.00	648.39	654.69	-14525881.88	-14522326.37	511,077	00	00	00	15	76	38	2321,2331,2341
942_986	0.13	2.83	498,542	942000.01	943999.99	986000.01	988000.00	648.02	653.99	-14528917.90	-14522326.16	498,542	00	00	00	10	71	31	2341,2331,2351
942_988	0.13	2.76	525,719	942000.01	944000.00	988000.01	989999.99	649.43	656.67	-14528917.82	-14522326.08	525,719	00	00	00	10	55	27	2351,2361,2341
942_990	0.11	2.96	455,906	942000.00	944000.00	990000.01	992000.00	650.27	681.12	-14528917.65	-14523014.24	455,893	13	00	00	01	53	25	2351,2361,2371,2381
942_992	0.12	2.87	484,113	942000.00	943999.99	992000.02	993999.99	651.40	659.54	-14525365.48	-14523011.07	484,113	00	00	00	07	49	23	2371,2381
942_994	0.13	2.82	504,628	942000.01	943999.99	994000.00	996000.00	644.36	662.19	-14595426.33	-14521690.56	504,628	00	00	00	01	59	32	2381,2391,2371,2401
942_996	0.12	2.87	487,044	942000.01	944000.00	996000.00	998000.00	647.72	705.90	-14598035.50	-14521690.52	486,663	350	31	00	01	220	27	2401,2391,2411
942_998	0.12	2.93	468,644	942000.01	944000.00	998000.01	999999.99	654.12	721.88	-14599375.83	-14595419.48	467,383	1,091	160	10	01	560	26	2401,2411,2421

0.0 Report on LAS Statistics (By Tile) - continued

TNAME	Point Density	Average GSD	Total Points	X Min	X Max	Y Min	Y Max	Z Min	Z MAX	GPS Min	GPS Max	1st Returns	2nd Returns	3rd Returns	Other Returns	Min Int	Max Int	Mean Int	Flightlines
944_1000	0.13	2.81	571,630	944000.01	946000.00	1000000.00	1001999.99	659.38	778.83	-14601538.54	-14598021.36	508,379	46,506	15,151	1,594	01	320	25	2411,2421,2431
944_1002	0.12	2.89	560,562	944000.00	945999.99	1002000.00	1004000.00	670.07	785.30	-14602908.03	-14599375.91	480,121	57,865	20,215	2,361	01	1,080	23	2421,2431,2441
944_1004	0.13	2.83	632,221	944000.01	945999.99	1004000.00	1006000.00	682.40	794.87	-14605104.80	-14601531.31	500,575	97,147	31,086	3,413	01	1,060	23	2441,2431,2451
944_1006	0.13	2.83	591,925	944000.00	945999.98	1006000.00	1008000.00	702.08	814.53	-14616460.25	-14602900.81	500,278	70,904	19,024	1,719	01	1,040	27	2441,2451,2462
944_1008	0.12	2.93	495,641	944000.01	945999.99	1008000.00	1010000.00	722.70	825.59	-14621827.99	-14605096.90	466,848	21,960	6,270	563	01	900	31	2462,2451,2471,2481
944_1010	0.12	2.90	477,916	944000.00	945999.99	1010000.01	1011999.98	745.48	820.38	-14624007.06	-14616458.80	474,923	2,395	565	33	01	60	29	2471,2481,2462,2491
944_1012	0.12	2.85	497,848	944000.00	946000.00	1012000.00	1013999.99	760.46	818.79	-14630694.11	-14621820.60	494,165	2,902	748	33	01	65	33	2491,2481,2501
944_1014	0.14	2.70	547,235	944000.00	946000.00	1014000.00	1015999.99	762.95	801.70	-14632933.48	-14623998.46	547,189	45	01	00	01	78	37	2501,2491,2511
944_924	0.12	2.84	506,849	944000.00	946000.00	924000.00	925999.99	605.99	701.02	-14193438.60	-14180642.83	497,842	6,396	2,202	409	01	2,900	45	1991,1981,2001,2011
944_926	0.12	2.85	495,837	944000.00	945999.99	926000.00	928000.00	624.83	706.34	-14193439.69	-13951510.11	492,946	1,983	775	133	01	85	42	2001,2011,1991,2021
944_928	0.12	2.84	520,955	944000.00	945999.99	928000.01	929999.99	608.31	756.66	-14193438.52	-13951508.94	495,933	17,290	6,492	1,240	01	440	48	2011,2021,2031
944_930	0.11	3.00	462,290	944000.00	945999.99	930000.00	932000.00	611.61	720.06	-13953734.02	-13951508.15	444,673	10,332	5,509	1,776	01	108	53	2031,2021
944_932	0.08	3.63	317,632	944000.00	946000.00	932000.02	933999.98	619.00	711.25	-13953732.32	-13568482.31	303,826	10,749	2,840	217	01	5,100	35	2031,2041,2052
944_934	0.12	2.91	497,716	944000.01	946000.00	934000.00	936000.00	625.59	721.80	-14177739.12	-13568482.14	473,801	18,116	5,302	497	01	5,100	21	2041,2052,2061
944_936	0.13	2.83	500,587	944000.01	945999.99	936000.02	937999.99	637.76	646.46	-14179803.07	-13570806.52	500,587	00	00	00	02	60	26	2061,2052,2071
944_938	0.12	2.94	463,301	944000.01	946000.00	938000.00	939999.99	639.61	694.60	-14181390.41	-14177731.24	461,946	1,152	196	07	01	86	22	2071,2061,2081
944_940	0.12	2.89	481,173	944000.01	945999.99	940000.01	941999.99	638.99	713.68	-14183486.21	-14179795.28	480,361	751	60	01	01	191	25	2071,2081,2091

0.0 Report on LAS Statistics (By Tile) - continued

TNAME	Point Density	Average GSD	Total Points	X Min	X Max	Y Min	Y Max	Z Min	Z MAX	GPS Min	GPS Max	1st Returns	2nd Returns	3rd Returns	Other Returns	Min Int	Max Int	Mean Int	Flightlines
944_942	0.13	2.78	517,082	944000.00	945999.99	942000.00	944000.00	638.06	724.89	-14203293.68	-14181382.64	516,442	588	51	01	01	500	24	2091,2101,2081,2111
944_944	0.13	2.74	532,841	944000.00	945999.99	944000.00	945999.99	638.20	702.60	-14204869.89	-14183478.05	531,186	1,495	157	03	01	720	28	2111,2101,2091,2121
944_946	0.12	2.90	476,295	944000.00	945999.98	946000.01	947999.99	643.01	716.83	-14206916.53	-14203285.55	474,851	1,259	177	08	01	3,840	26	2121,2111,2131
944_948	0.12	2.95	464,761	944000.00	945999.99	948000.00	950000.00	638.49	709.41	-14208528.66	-14204860.67	459,414	4,626	666	55	01	5,100	28	2131,2121,2141
944_950	0.13	2.82	513,961	944000.01	945999.99	950000.00	952000.00	642.77	750.81	-14210641.23	-14206908.11	501,588	10,364	1,820	189	01	560	24	2141,2131,2151
944_952	0.12	2.93	474,124	944000.00	946000.00	952000.00	954000.00	643.98	721.94	-14368027.51	-14208519.19	467,506	5,374	1,079	165	01	360	23	2141,2151,2161
944_954	0.12	2.86	511,724	944000.00	945999.99	954000.01	955999.99	633.40	733.88	-14369600.62	-14210632.66	488,073	18,715	4,513	423	01	69	22	2161,2151,2173
944_956	0.16	2.48	651,336	944000.00	945999.99	956000.00	957999.99	643.30	713.16	-14380228.32	-14202645.80	649,605	1,506	204	21	01	81	24	2173,2161,2182,2183,2192
944_958	0.19	2.32	754,507	944000.00	946000.00	958000.00	960000.00	630.63	722.11	-14380228.27	-14202642.49	743,183	8,888	2,201	235	01	126	28	2173,2183,2182,2192,2202
944_960	0.14	2.72	649,459	944000.00	946000.00	960000.01	961999.99	611.22	720.52	-14380228.19	-14202641.75	541,052	78,079	26,447	3,881	01	118	25	2192,2183,2202,2182,2212
944_962	0.13	2.79	592,550	944000.00	945999.99	962000.00	964000.00	618.24	730.96	-14208696.96	-14202648.03	512,278	55,133	21,309	3,830	01	1,180	30	2202,2212,2192,2222
944_964	0.13	2.74	538,368	944000.00	946000.00	964000.01	966000.00	631.31	721.32	-14210335.95	-14206489.14	531,868	4,813	1,403	284	01	144	39	2212,2222,2232
944_966	0.13	2.77	580,222	944000.00	946000.00	966000.01	968000.00	619.08	728.43	-14212856.83	-14208687.65	520,664	38,605	17,055	3,898	01	960	40	2222,2232,2242
944_968	0.13	2.78	552,854	944000.00	946000.00	968000.01	969999.99	624.30	726.69	-14370355.11	-14210326.76	518,873	21,736	9,845	2,400	01	5,100	40	2232,2242,2252
944_970	0.12	2.84	555,623	944000.00	945999.99	970000.01	972000.00	630.14	727.77	-14372564.74	-14212847.61	496,896	39,612	16,019	3,096	01	940	39	2242,2252,2262
944_972	0.11	3.09	617,844	944000.00	946000.00	972000.00	973999.99	630.27	801.65	-14374179.13	-14370347.40	419,227	128,649	57,196	12,772	01	3,040	32	2262,2252,2272
944_974	0.10	3.11	576,443	944000.02	945999.99	974000.00	975999.99	581.74	734.29	-14378015.37	-14372557.09	413,494	100,412	49,412	13,125	01	4,960	37	2262,2272,2282,2292

0.0 Report on LAS Statistics (By Tile) - continued

TNAME	Point Density	Average GSD	Total Points	X Min	X Max	Y Min	Y Max	Z Min	Z MAX	GPS Min	GPS Max	1st Returns	2nd Returns	3rd Returns	Other Returns	Min Int	Max Int	Mean Int	Flightlines
944_976	0.08	3.59	403,704	944000.01	946000.00	976000.00	977999.99	601.72	730.68	-14380258.21	-14374174.47	310,731	58,056	27,922	6,995	01	3,340	29	2282,2292,2272,2302
944_978	0.07	3.70	332,565	944000.00	946000.00	978000.01	979999.99	630.51	721.77	-14528137.10	-14378007.64	291,697	28,023	10,627	2,218	01	340	25	2292,2302,2311
944_980	0.11	2.97	576,844	944000.00	946000.00	980000.01	982000.00	625.15	738.10	-14528136.99	-14380250.96	452,433	80,216	35,516	8,679	01	740	39	2302,2311,2321
944_982	0.13	2.80	548,781	944000.01	946000.00	982000.01	983999.99	633.81	728.89	-14528136.52	-14524513.41	510,506	26,029	10,377	1,869	01	1,620	45	2311,2321,2331
944_984	0.13	2.80	552,905	944000.01	946000.00	984000.00	986000.00	630.39	732.90	-14525889.03	-14522333.87	511,479	27,443	11,582	2,401	01	2,460	36	2331,2321,2341
944_986	0.12	2.87	484,669	944000.01	946000.00	986000.01	987999.99	644.02	684.27	-14528910.61	-14522333.65	484,663	06	00	00	01	78	31	2341,2331,2351
944_988	0.13	2.83	504,863	944000.02	945999.99	988000.01	989999.99	639.24	728.81	-14528910.47	-14522333.60	500,324	3,851	646	42	01	200	24	2341,2351,2361
944_990	0.11	2.97	471,131	944000.01	945999.99	990000.00	992000.00	633.70	738.01	-14528910.23	-14525350.45	453,992	13,225	3,538	376	01	118	25	2361,2351,2371
944_992	0.12	2.91	474,090	944000.00	945999.99	992000.01	994000.00	636.70	685.14	-14525358.08	-14521683.10	474,066	24	00	00	01	2,260	27	2371,2381,2391
944_994	0.13	2.83	499,985	944000.00	946000.00	994000.00	995999.99	641.46	828.46	-14595433.76	-14521683.04	499,207	709	67	02	01	155	28	2381,2391,2371,2401
944_996	0.12	2.90	474,913	944000.00	946000.00	996000.00	998000.00	648.94	733.73	-14598028.24	-14521683.00	474,654	196	54	09	01	217	27	2401,2391,2411
944_998	0.13	2.83	501,291	944000.00	946000.00	998000.01	999999.99	654.80	737.23	-14599382.93	-14595426.48	499,471	1,517	286	17	01	720	27	2401,2411,2421
946_1000	0.13	2.79	540,517	946000.00	947999.99	1000000.00	1002000.00	664.84	770.75	-14601531.21	-14598014.10	513,309	20,811	5,833	564	01	660	27	2421,2411,2431
946_1002	0.12	2.85	544,026	946000.01	947999.99	1002000.01	1003999.99	675.91	784.81	-14602915.10	-14599383.14	492,329	40,035	10,750	912	01	4,020	26	2431,2421,2441
946_1004	0.12	2.86	528,300	946000.00	947999.99	1004000.01	1005999.99	701.19	798.60	-14605097.00	-14601524.21	487,934	30,206	9,161	999	01	61	29	2431,2441,2451
946_1006	0.12	2.87	498,907	946000.00	947999.99	1006000.00	1008000.00	711.32	795.72	-14616466.99	-14602907.82	485,143	10,659	2,868	237	01	600	31	2451,2441,2462
946_1008	0.12	2.93	469,604	946000.00	947999.99	1008000.00	1010000.00	732.82	814.48	-14621834.97	-14605089.33	464,523	3,797	1,171	113	01	260	31	2462,2451,2471,2481

0.0 Report on LAS Statistics (By Tile) - continued

TNAME	Point Density	Average GSD	Total Points	X Min	X Max	Y Min	Y Max	Z Min	Z MAX	GPS Min	GPS Max	1st Returns	2nd Returns	3rd Returns	Other Returns	Min Int	Max Int	Mean Int	Flightlines
946_1010	0.12	2.89	478,530	946000.00	947999.99	1010000.01	1011999.99	757.04	768.58	-14623998.25	-14616459.77	478,530	00	00	00	11	53	29	2481,2471,2462,2491
946_1012	0.12	2.86	502,464	946000.00	947999.99	1012000.00	1013999.99	759.27	826.71	-14630701.43	-14621827.63	487,601	11,644	3,004	215	01	64	31	2491,2481,2501
946_1014	0.14	2.71	543,996	946000.01	947999.99	1014000.00	1015999.99	753.13	770.65	-14632926.30	-14623991.26	543,995	01	00	00	10	66	35	2501,2491,2511
946_924	0.14	2.72	556,231	946000.01	948000.00	924000.01	925999.99	612.55	704.88	-14193432.24	-14180650.30	541,570	10,580	3,557	524	01	5,100	43	1981,2001,1991,2011
946_926	0.13	2.76	531,819	946000.00	947999.99	926000.00	927999.99	615.95	705.82	-14193432.21	-13951518.15	524,145	5,516	1,815	343	01	1,000	42	2011,2001,1991,2021
946_928	0.13	2.73	537,574	946000.00	947999.99	928000.00	929999.99	621.77	665.63	-14193431.32	-13951517.06	536,944	571	54	05	01	113	49	2021,2011,2031
946_930	0.11	3.00	455,172	946000.00	947999.99	930000.00	932000.00	615.09	708.00	-13953726.45	-13951516.40	445,962	5,823	2,769	618	01	99	43	2021,2031
946_932	0.08	3.53	340,665	946000.01	947999.99	932000.01	934000.00	618.83	716.92	-13953724.92	-13568489.08	320,945	11,897	6,209	1,614	01	5,100	29	2031,2041,2052
946_934	0.13	2.83	500,444	946000.00	947999.99	934000.01	936000.00	627.75	696.89	-14177746.55	-13568488.97	498,713	1,417	300	14	01	52	22	2041,2052,2061
946_936	0.12	2.86	497,697	946000.00	947999.99	936000.01	937999.99	629.65	715.30	-14179796.04	-13570799.57	488,159	7,492	1,903	143	01	55	25	2061,2052,2071
946_938	0.12	2.93	470,254	946000.01	947999.99	938000.00	939999.99	632.08	699.83	-14181397.78	-14177738.36	465,061	4,230	898	65	01	120	22	2071,2061,2081
946_940	0.12	2.93	467,222	946000.00	947999.99	940000.00	941999.99	637.38	649.96	-14200837.42	-14179788.70	467,221	01	00	00	01	59	24	2081,2071,2091,2101
946_942	0.12	2.88	482,452	946000.00	947999.99	942000.00	944000.00	639.62	672.77	-14203287.02	-14181389.91	482,444	08	00	00	01	1,580	28	2081,2091,2101,2111
946_944	0.13	2.80	510,813	946000.00	947999.99	944000.01	946000.00	644.37	690.65	-14204877.03	-14183472.07	510,812	01	00	00	01	56	25	2101,2111,2091,2121
946_946	0.12	2.89	478,987	946000.00	947999.99	946000.01	948000.00	646.26	653.27	-14206909.87	-14203278.71	478,987	00	00	00	04	57	24	2111,2121,2131
946_948	0.12	2.92	484,314	946000.00	947999.99	948000.00	950000.00	642.10	719.36	-14208536.37	-14204868.43	470,078	11,738	2,303	195	01	2,440	24	2131,2121,2141
946_950	0.12	2.86	490,223	946000.00	947999.99	950000.01	951999.99	645.97	730.46	-14210634.30	-14206901.16	488,015	2,116	91	01	01	780	27	2131,2141,2151

0.0 Report on LAS Statistics (By Tile) - continued

TNAME	Point Density	Average GSD	Total Points	X Min	X Max	Y Min	Y Max	Z Min	Z MAX	GPS Min	GPS Max	1st Returns	2nd Returns	3rd Returns	Other Returns	Min Int	Max Int	Mean Int	Flightlines
946_952	0.12	2.88	485,860	946000.00	947999.99	952000.00	954000.00	646.77	784.36	-14368020.67	-14208527.11	481,952	3,289	569	50	01	1,600	26	2141,2151,2161
946_954	0.12	2.84	511,621	946000.00	947999.99	954000.01	955999.99	636.85	733.72	-14369607.77	-14210625.86	496,299	11,925	3,046	351	01	420	25	2161,2151,2173
946_956	0.16	2.50	642,414	946000.00	947999.99	956000.00	957999.99	645.46	701.10	-14380221.06	-14202653.13	640,281	1,975	145	13	01	840	24	2161,2173,2182,2183,2192
946_958	0.18	2.34	737,040	946000.00	947999.99	958000.00	960000.00	635.64	723.53	-14380221.04	-14202650.49	728,787	6,961	1,192	100	01	2,240	25	2183,2192,2182,2173,2202
946_960	0.14	2.70	616,111	946000.00	947999.99	960000.01	961999.99	618.57	750.32	-14380220.96	-14202649.94	549,376	48,300	16,242	2,193	01	196	28	2202,2192,2182,2183,2212
946_962	0.13	2.75	540,818	946000.00	947999.99	962000.00	963999.99	625.27	732.73	-14208689.44	-14204823.39	527,729	8,910	3,506	673	01	1,760	34	2202,2212,2222
946_964	0.13	2.82	557,516	946000.01	947999.98	964000.01	966000.00	625.88	731.35	-14210343.61	-14206497.14	504,869	34,367	15,085	3,195	01	126	40	2212,2222,2232
946_966	0.13	2.81	568,929	946000.01	947999.99	966000.01	968000.00	631.36	747.21	-14212849.57	-14208680.45	506,545	38,616	18,611	5,157	01	2,060	43	2232,2222,2242
946_968	0.13	2.77	573,294	946000.01	947999.98	968000.01	969999.97	644.23	752.95	-14370362.49	-14210334.59	523,351	32,399	14,115	3,429	01	960	41	2242,2232,2252
946_970	0.13	2.82	504,702	946000.00	947999.99	970000.00	971999.99	644.44	713.95	-14372557.51	-14212840.27	503,642	1,055	05	00	01	143	41	2252,2242,2262
946_972	0.11	2.96	533,940	946000.00	947999.99	972000.00	973999.99	632.52	746.97	-14374186.44	-14370354.95	457,402	47,661	23,002	5,875	01	200	43	2252,2262,2272
946_974	0.13	2.81	620,135	946000.00	947999.99	974000.00	975999.99	630.89	736.83	-14378022.95	-14372549.77	508,093	68,073	34,589	9,380	01	2,580	41	2272,2262,2282,2292
946_976	0.12	2.89	668,993	946000.00	947999.99	976000.00	977999.99	630.50	738.13	-14380251.24	-14374179.31	478,874	117,698	57,636	14,785	01	740	43	2292,2272,2282,2302
946_978	0.08	3.56	400,054	946000.01	947999.99	978000.01	980000.00	619.37	735.33	-14528128.95	-14378015.08	315,246	54,581	24,487	5,740	01	1,280	26	2292,2302,2311
946_980	0.07	3.89	326,197	946000.01	947999.99	980000.01	982000.00	610.52	728.04	-14528129.43	-14380243.68	265,043	39,171	17,917	4,066	01	1,440	21	2302,2311,2321
946_982	0.08	3.55	346,011	946000.01	947999.96	982000.01	983999.98	630.23	726.90	-14528129.05	-14524506.52	318,357	17,887	7,858	1,909	01	1,860	35	2321,2311,2331
946_984	0.06	4.07	280,896	946000.01	947999.96	984000.01	986000.00	629.97	730.46	-14525895.30	-14522341.25	242,111	27,156	9,947	1,682	01	2,680	30	2331,2321,2341

0.0 Report on LAS Statistics (By Tile) - continued

TNAME	Point Density	Average GSD	Total Points	X Min	X Max	Y Min	Y Max	Z Min	Z MAX	GPS Min	GPS Max	1st Returns	2nd Returns	3rd Returns	Other Returns	Min Int	Max Int	Mean Int	Flightlines
946_986	0.08	3.63	377,102	946000.01	947999.99	986000.02	988000.00	630.31	733.59	-14528903.55	-14522341.03	303,268	52,524	18,333	2,977	01	4,780	27	2331,2341,2351
946_988	0.09	3.41	479,059	946000.00	947999.98	988000.01	989999.99	629.97	749.02	-14528903.38	-14522340.97	344,536	99,407	31,103	4,013	01	4,400	19	2351,2341,2361
946_990	0.10	3.25	401,051	946000.00	947999.99	990000.00	992000.00	632.52	727.90	-14528903.07	-14525342.82	379,239	18,242	3,307	263	01	3,280	24	2361,2351,2371
946_992	0.06	4.24	225,419	946000.00	947999.99	992000.00	994000.00	643.34	724.45	-14526737.87	-14521675.90	222,634	2,366	389	30	01	5,100	24	2371,2381,2361,2391
946_994	0.12	2.84	497,636	946000.00	947999.99	994000.00	995999.99	645.77	705.54	-14595441.14	-14521675.75	497,295	309	30	02	01	54	28	2391,2381,2401
946_996	0.12	2.94	461,987	946000.01	947999.99	996000.00	998000.00	649.52	669.85	-14598021.09	-14521675.66	461,974	13	00	00	01	171	26	2391,2401,2411
946_998	0.13	2.83	502,340	946000.01	947999.99	998000.02	999999.99	655.40	743.31	-14599390.25	-14595433.88	498,095	3,153	995	97	01	460	25	2401,2411,2421
948_924	0.15	2.62	582,865	948000.00	949999.99	924000.01	925999.99	624.77	673.60	-14193424.18	-14180658.37	581,974	748	133	10	01	81	45	1991,1981,2001,2011
948_926	0.13	2.77	521,856	948000.00	949999.99	926000.00	927999.98	621.23	659.20	-14193424.36	-13951526.26	521,267	569	20	00	01	880	42	2011,1991,2001,2021
Average	0.13	2.83																	

0.0 Report on LAS Statistics (By Tile)

- Class Totals

[Classified Files - C:\Users\mrjeffer\Desktop\Shelby\LAS](#)

Class	Total	Class	Total	Class	Total	Class	Total
0	00	64	00	128	00	192	00
1	1,520,606,416	65	00	129	00	193	00
2	1,833,025,711	66	00	130	00	194	00
3	00	67	00	131	00	195	00
4	00	68	00	132	00	196	00
5	00	69	00	133	00	197	00
6	00	70	00	134	00	198	00
7	164,192	71	00	135	00	199	00
8	00	72	00	136	00	200	00
9	15,359,293	73	00	137	00	201	00
10	38,221	74	00	138	00	202	00
11	00	75	00	139	00	203	00
12	00	76	00	140	00	204	00
13	00	77	00	141	00	205	00
14	00	78	00	142	00	206	00
15	00	79	00	143	00	207	00
16	00	80	00	144	00	208	00
17	00	81	00	145	00	209	00
18	00	82	00	146	00	210	00
19	00	83	00	147	00	211	00
20	00	84	00	148	00	212	00
21	00	85	00	149	00	213	00
22	00	86	00	150	00	214	00
23	00	87	00	151	00	215	00
24	00	88	00	152	00	216	00
25	00	89	00	153	00	217	00
26	00	90	00	154	00	218	00
27	00	91	00	155	00	219	00
28	00	92	00	156	00	220	00
29	00	93	00	157	00	221	00
30	00	94	00	158	00	222	00
31	00	95	00	159	00	223	00
32	00	96	00	160	00	224	00
33	00	97	00	161	00	225	00
34	00	98	00	162	00	226	00
35	00	99	00	163	00	227	00
36	00	100	00	164	00	228	00
37	00	101	00	165	00	229	00
38	00	102	00	166	00	230	00
39	00	103	00	167	00	231	00
40	00	104	00	168	00	232	00
41	00	105	00	169	00	233	00
42	00	106	00	170	00	234	00
43	00	107	00	171	00	235	00
44	00	108	00	172	00	236	00
45	00	109	00	173	00	237	00
46	00	110	00	174	00	238	00
47	00	111	00	175	00	239	00
48	00	112	00	176	00	240	00
49	00	113	00	177	00	241	00
50	00	114	00	178	00	242	00
51	00	115	00	179	00	243	00
52	00	116	00	180	00	244	00
53	00	117	00	181	00	245	00
54	00	118	00	182	00	246	00
55	00	119	00	183	00	247	00
56	00	120	00	184	00	248	00
57	00	121	00	185	00	249	00
58	00	122	00	186	00	250	00
59	00	123	00	187	00	251	00
60	00	124	00	188	00	252	00
61	00	125	00	189	00	253	00
62	00	126	00	190	00	254	00
63	00	127	00	191	00	255	00

1.1 Report on Returns (Tiled Data)

[Classified Files - C:\Users\mrjeffer\Desktop\Shelby\LAS](#)

File	First return	Second return	Third return	Other return	Total points
752_926.las	498,365	106,855	48,939	10,590	664,749
752_928.las	516,435	234,777	110,830	23,979	886,021
752_930.las	503,516	148,970	71,374	17,227	741,087
754_926.las	514,698	4,695	2,367	597	522,357
754_928.las	478,650	21,327	9,952	2,111	512,040
754_930.las	497,063	48,796	22,295	4,980	573,134
754_932.las	303,274	113,751	37,476	5,928	460,429
754_934.las	286,690	87,979	21,373	1,692	397,734
754_936.las	456,854	69,486	14,043	797	541,180
754_938.las	461,105	37,916	9,926	866	509,813
754_940.las	434,646	2,607	908	101	438,262
754_942.las	489,269	18,113	5,081	511	512,974
754_944.las	510,298	56,453	14,511	1,051	582,313
754_946.las	481,828	1,012	245	27	483,112
754_948.las	451,198	10,932	2,873	281	465,284
754_950.las	507,460	1,210	328	43	509,041
754_952.las	480,286	11	00	00	480,297
754_954.las	475,054	67,592	19,361	1,780	563,787
754_956.las	525,376	168,602	48,072	4,614	746,664
754_958.las	709,614	34,265	8,669	815	753,363
754_960.las	630,028	849	104	14	630,995
754_962.las	517,528	7,895	3,011	476	528,910
754_964.las	532,532	14,698	2,631	212	550,073
754_966.las	545,472	20,070	4,608	528	570,678
754_968.las	500,553	74,945	35,499	8,642	619,639
754_970.las	493,149	8,509	3,054	569	505,281
754_972.las	476,562	873	235	19	477,689
754_974.las	502,045	4,420	963	77	507,505
754_976.las	499,993	3,175	668	78	503,914
756_926.las	504,100	716	73	01	504,890
756_928.las	489,854	578	128	10	490,570
756_930.las	517,204	787	334	56	518,381
756_932.las	308,732	49,033	12,726	1,477	371,968

1.1 Report on Returns (Tiled Data) - continued

File	First return	Second return	Third return	Other return	Total points
756_934.las	269,716	118,981	26,860	1,578	417,135
756_936.las	492,867	215,464	47,873	2,815	759,019
756_938.las	487,877	35,975	9,098	735	533,685
756_940.las	468,357	109,726	26,533	1,631	606,247
756_942.las	508,291	6,299	1,647	107	516,344
756_944.las	498,866	8,085	2,528	234	509,713
756_946.las	507,565	32	03	00	507,600
756_948.las	515,887	18	00	00	515,905
756_950.las	513,722	84	01	00	513,807
756_952.las	471,471	16,749	4,245	430	492,895
756_954.las	464,315	18,293	4,120	412	487,140
756_956.las	545,122	66,900	16,737	1,397	630,156
756_958.las	772,200	80,734	22,636	2,190	877,760
756_960.las	649,597	10,736	2,808	289	663,430
756_962.las	530,288	04	00	00	530,292
756_964.las	542,674	101	16	00	542,791
756_966.las	542,044	31,690	13,507	2,769	590,010
756_968.las	532,525	13,792	6,027	1,383	553,727
756_970.las	520,482	6,535	2,175	338	529,530
756_972.las	407,657	11,430	4,953	1,048	425,088
756_974.las	461,430	3,511	802	95	465,838
756_976.las	493,121	1,082	182	19	494,404
758_926.las	550,637	171	68	09	550,885
758_928.las	516,170	53	00	00	516,223
758_930.las	511,217	00	00	00	511,217
758_932.las	300,945	2,851	730	43	304,569
758_934.las	305,374	7,743	1,663	98	314,878
758_936.las	481,947	120,374	24,820	1,603	628,744
758_938.las	509,815	163,723	37,043	2,839	713,420
758_940.las	471,678	79,385	17,733	1,200	569,996
758_942.las	474,919	34,133	8,907	807	518,766
758_944.las	491,615	29,195	7,288	631	528,729
758_946.las	528,172	1,803	272	09	530,256
758_948.las	491,114	00	00	00	491,114

1.1 Report on Returns (Tiled Data) - continued

File	First return	Second return	Third return	Other return	Total points
758_950.las	499,507	153	05	00	499,665
758_952.las	484,723	17,469	3,734	325	506,251
758_954.las	467,122	2,534	370	13	470,039
758_956.las	519,759	2,639	202	03	522,603
758_958.las	735,616	21,321	5,063	400	762,400
758_960.las	664,487	6,588	1,528	239	672,842
758_962.las	545,824	70	00	00	545,894
758_964.las	540,452	01	00	00	540,453
758_966.las	541,612	04	00	00	541,616
758_968.las	491,674	3,953	1,179	147	496,953
758_970.las	533,172	98	00	00	533,270
758_972.las	533,069	105	00	00	533,174
758_974.las	530,326	6,950	2,539	374	540,189
758_976.las	470,313	5,012	1,364	208	476,897
760_926.las	528,660	41,063	16,216	2,828	588,767
760_928.las	508,836	842	331	68	510,077
760_930.las	506,813	268	00	00	507,081
760_932.las	301,682	00	00	00	301,682
760_934.las	316,081	187	21	00	316,289
760_936.las	479,631	26,882	5,603	341	512,457
760_938.las	505,291	142,440	31,377	1,981	681,089
760_940.las	507,513	83,399	18,779	1,312	611,003
760_942.las	496,850	6,859	1,771	148	505,628
760_944.las	478,012	1,464	297	12	479,785
760_946.las	492,548	35	00	00	492,583
760_948.las	475,518	00	00	00	475,518
760_950.las	506,605	874	127	07	507,613
760_952.las	478,524	32	04	00	478,560
760_954.las	423,138	1,888	297	08	425,331
760_956.las	613,535	2,461	87	01	616,084
760_958.las	808,111	17,866	3,790	308	830,075
760_960.las	643,591	351	20	01	643,963
760_962.las	549,900	61	01	00	549,962
760_964.las	551,925	01	00	00	551,926

1.1 Report on Returns (Tiled Data) - continued

File	First return	Second return	Third return	Other return	Total points
760_966.las	519,651	17	00	00	519,668
760_968.las	497,550	384	65	03	498,002
760_970.las	503,288	1,714	508	54	505,564
760_972.las	543,989	7,376	2,065	299	553,729
760_974.las	554,753	33,162	13,193	2,642	603,750
760_976.las	471,636	7,251	2,564	394	481,845
762_926.las	509,715	05	00	00	509,720
762_928.las	508,224	20	00	00	508,244
762_930.las	515,255	08	00	00	515,263
762_932.las	293,465	3,327	931	175	297,898
762_934.las	311,123	00	00	00	311,123
762_936.las	492,585	01	00	00	492,586
762_938.las	474,216	3,969	773	41	478,999
762_940.las	493,924	47,475	13,889	1,257	556,545
762_942.las	483,544	44,587	12,528	1,192	541,851
762_944.las	474,321	48,757	15,094	1,390	539,562
762_946.las	470,700	31	00	00	470,731
762_948.las	455,785	29	00	00	455,814
762_950.las	503,047	17	00	00	503,064
762_952.las	479,799	820	170	10	480,799
762_954.las	486,498	6,049	1,353	124	494,024
762_956.las	596,053	2,189	284	18	598,544
762_958.las	734,365	3,527	46	00	737,938
762_960.las	639,299	463	16	04	639,782
762_962.las	548,873	2,064	491	27	551,455
762_964.las	524,100	14,235	6,352	1,468	546,155
762_966.las	501,968	41,379	17,499	3,395	564,241
762_968.las	486,993	6,668	1,966	252	495,879
762_970.las	505,977	58,403	25,775	5,235	595,390
762_972.las	547,838	22,627	9,040	1,873	581,378
762_974.las	500,528	18,476	3,691	368	523,063
762_976.las	460,351	14,384	6,691	1,760	483,186
764_926.las	536,847	5,212	958	102	543,119
764_928.las	505,999	11,113	3,526	589	521,227

1.1 Report on Returns (Tiled Data) - continued

File	First return	Second return	Third return	Other return	Total points
764_930.las	523,564	48,103	21,790	5,141	598,598
764_932.las	292,899	33,826	15,254	3,487	345,466
764_934.las	292,310	5,627	859	38	298,834
764_936.las	486,326	5,697	900	46	492,969
764_938.las	493,590	3,772	291	06	497,659
764_940.las	467,954	16,822	3,762	201	488,739
764_942.las	501,244	49,384	13,086	974	564,688
764_944.las	555,037	31,286	7,855	642	594,820
764_946.las	459,543	123	03	00	459,669
764_948.las	482,017	4,592	651	23	487,283
764_950.las	518,234	4,989	940	71	524,234
764_952.las	479,648	7,784	1,699	129	489,260
764_954.las	494,996	55,063	15,432	1,548	567,039
764_956.las	530,806	12,361	2,778	193	546,138
764_958.las	702,955	6,623	807	32	710,417
764_960.las	649,372	10,342	2,657	195	662,566
764_962.las	535,142	102,813	35,819	4,645	678,419
764_964.las	526,051	16,394	4,875	408	547,728
764_966.las	503,804	43,272	15,312	2,638	565,026
764_968.las	502,600	139,831	56,864	11,937	711,232
764_970.las	466,813	10,156	4,447	1,064	482,480
764_972.las	497,938	6,013	3,250	731	507,932
764_974.las	555,019	32,711	14,509	3,223	605,462
764_976.las	503,852	10,678	4,144	884	519,558
766_926.las	517,799	29,491	12,210	2,351	561,851
766_928.las	492,658	43,684	18,911	4,061	559,314
766_930.las	505,712	36,955	17,539	4,503	564,709
766_932.las	298,166	3,526	977	102	302,771
766_934.las	345,011	811	93	01	345,916
766_936.las	471,707	9,258	2,195	142	483,302
766_938.las	470,021	3,717	606	27	474,371
766_940.las	463,905	08	00	00	463,913
766_942.las	443,468	1,283	165	09	444,925
766_944.las	447,129	15	00	00	447,144

1.1 Report on Returns (Tiled Data) - continued

File	First return	Second return	Third return	Other return	Total points
766_946.las	471,776	413	84	10	472,283
766_948.las	508,657	40	00	00	508,697
766_950.las	501,090	6,457	1,426	101	509,074
766_952.las	478,761	16,333	4,700	484	500,278
766_954.las	482,798	4,025	901	70	487,794
766_956.las	524,857	1,736	244	06	526,843
766_958.las	726,455	2,303	132	06	728,896
766_960.las	674,961	75,163	23,858	3,074	777,056
766_962.las	535,436	253,418	88,434	12,004	889,292
766_964.las	534,358	248,693	105,254	19,948	908,253
766_966.las	503,489	124,886	56,448	12,994	697,817
766_968.las	522,692	127,977	47,730	8,356	706,755
766_970.las	487,996	68,993	23,557	3,317	583,863
766_972.las	470,798	660	89	01	471,548
766_974.las	514,010	4,820	1,838	384	521,052
766_976.las	458,203	885	86	03	459,177
768_926.las	466,918	147,335	62,146	11,205	687,604
768_928.las	513,807	67,665	30,731	6,384	618,587
768_930.las	559,268	75,860	38,905	9,443	683,476
768_932.las	314,597	7,093	3,044	616	325,350
768_934.las	343,118	3,963	722	54	347,857
768_936.las	441,235	12,661	3,181	216	457,293
768_938.las	441,001	25,201	5,459	327	471,988
768_940.las	490,400	5,301	836	35	496,572
768_942.las	483,511	1,095	211	10	484,827
768_944.las	467,395	3,283	496	52	471,226
768_946.las	450,184	47,026	12,955	1,069	511,234
768_948.las	494,983	21,202	4,764	280	521,229
768_950.las	522,335	23,712	4,983	366	551,396
768_952.las	517,209	3,385	693	51	521,338
768_954.las	459,627	12,616	2,997	226	475,466
768_956.las	522,895	2,081	281	18	525,275
768_958.las	773,286	13,183	2,875	203	789,547
768_960.las	651,835	253,697	75,147	8,847	989,526

1.1 Report on Returns (Tiled Data) - continued

File	First return	Second return	Third return	Other return	Total points
768_962.las	512,890	220,471	85,056	14,272	832,689
768_964.las	514,315	196,054	78,508	14,623	803,500
768_966.las	507,226	54,029	23,143	4,484	588,882
768_968.las	518,544	6,684	2,747	542	528,517
768_970.las	480,437	4,208	1,590	369	486,604
768_972.las	496,382	2,619	247	02	499,250
768_974.las	501,418	5,593	928	65	508,004
768_976.las	418,821	3,081	415	27	422,344
770_926.las	519,800	44,521	17,480	3,282	585,083
770_928.las	499,900	162,589	70,531	14,034	747,054
770_930.las	535,560	429,153	219,569	53,298	1,237,580
770_932.las	296,266	91,296	39,609	9,471	436,642
770_934.las	329,762	90,283	18,220	1,054	439,319
770_936.las	433,894	76,055	15,829	1,006	526,784
770_938.las	442,044	34,138	8,325	613	485,120
770_940.las	511,989	48	08	00	512,045
770_942.las	498,174	23	00	00	498,197
770_944.las	470,043	1,910	366	22	472,341
770_946.las	474,509	83,460	21,665	1,633	581,267
770_948.las	470,114	44,634	12,054	1,112	527,914
770_950.las	516,489	15,175	3,851	319	535,834
770_952.las	516,113	13,402	3,327	290	533,132
770_954.las	451,938	67,162	15,776	1,190	536,066
770_956.las	580,957	1,688	102	04	582,751
770_958.las	799,554	107,854	31,261	2,789	941,458
770_960.las	612,299	145,159	49,934	7,441	814,833
770_962.las	506,361	187,484	70,788	11,999	776,632
770_964.las	508,413	112,039	44,102	7,216	671,770
770_966.las	519,111	10,880	4,675	968	535,634
770_968.las	489,319	1,934	294	23	491,570
770_970.las	493,031	61	02	00	493,094
770_972.las	527,137	1,813	345	82	529,377
770_974.las	504,713	216	03	00	504,932
770_976.las	437,021	2,967	621	58	440,667

1.1 Report on Returns (Tiled Data) - continued

File	First return	Second return	Third return	Other return	Total points
772_926.las	489,321	113,018	41,203	8,234	651,776
772_928.las	512,879	269,617	116,145	25,166	923,807
772_930.las	534,874	363,002	182,831	47,427	1,128,134
772_932.las	273,476	148,466	51,570	9,527	483,039
772_934.las	317,240	122,483	26,260	1,592	467,575
772_936.las	440,348	33,975	8,015	505	482,843
772_938.las	515,634	8,278	2,568	231	526,711
772_940.las	504,304	3,639	727	47	508,717
772_942.las	474,435	1,856	497	33	476,821
772_944.las	504,907	730	175	06	505,818
772_946.las	508,830	11,941	3,185	247	524,203
772_948.las	491,486	84,811	21,630	1,683	599,610
772_950.las	492,717	133,788	37,586	3,160	667,251
772_952.las	449,772	138,196	38,775	3,405	630,148
772_954.las	456,384	67,446	19,923	1,926	545,679
772_956.las	582,489	80,062	21,693	1,765	686,009
772_958.las	764,475	251,353	84,865	10,720	1,111,413
772_960.las	620,927	302,611	106,531	15,713	1,045,782
772_962.las	488,184	141,065	45,999	6,002	681,250
772_964.las	507,889	40,899	12,429	1,699	562,916
772_966.las	522,040	6,339	2,012	246	530,637
772_968.las	494,666	2,722	1,044	176	498,608
772_970.las	506,291	1,449	392	36	508,168
772_972.las	513,526	18,521	7,513	1,478	541,038
772_974.las	499,983	1,648	234	06	501,871
772_976.las	469,301	23,989	8,920	1,235	503,445
774_926.las	516,724	161,446	58,734	12,124	749,028
774_928.las	494,743	314,129	138,987	29,712	977,571
774_930.las	521,946	135,641	65,764	16,117	739,468
774_932.las	284,078	16,478	4,274	539	305,369
774_934.las	314,053	17,899	4,876	390	337,218
774_936.las	467,531	3,538	865	61	471,995
774_938.las	479,473	9,113	2,655	244	491,485
774_940.las	456,232	07	00	00	456,239

1.1 Report on Returns (Tiled Data) - continued

File	First return	Second return	Third return	Other return	Total points
774_942.las	463,501	00	00	00	463,501
774_944.las	525,945	830	213	19	527,007
774_946.las	508,130	51,064	11,518	794	571,506
774_948.las	502,841	134,269	32,167	2,487	671,764
774_950.las	495,117	147,205	40,908	3,857	687,087
774_952.las	455,702	33,819	10,137	944	500,602
774_954.las	505,161	128,304	29,528	2,112	665,105
774_956.las	577,408	112,012	35,066	3,880	728,366
774_958.las	735,760	342,136	107,460	11,997	1,197,353
774_960.las	643,002	137,137	39,314	4,394	823,847
774_962.las	504,148	111,517	31,609	3,703	650,977
774_964.las	518,110	18,397	5,714	839	543,060
774_966.las	545,697	5,243	1,075	74	552,089
774_968.las	511,358	39,152	12,585	1,867	564,962
774_970.las	509,276	50,267	21,066	4,196	584,805
774_972.las	465,973	163,368	68,750	11,881	709,972
774_974.las	483,637	90,754	38,129	7,221	619,741
774_976.las	491,174	132,680	58,494	12,845	695,193
776_926.las	508,430	196,498	85,052	17,008	806,988
776_928.las	512,014	153,140	65,451	13,349	743,954
776_930.las	532,588	149,142	70,682	17,070	769,482
776_932.las	287,462	109,951	45,301	9,720	452,434
776_934.las	392,301	155,211	38,672	2,581	588,765
776_936.las	473,720	146,241	36,202	2,384	658,547
776_938.las	489,291	66,943	21,201	1,992	579,427
776_940.las	501,065	1,432	383	26	502,906
776_942.las	465,821	5,537	1,406	79	472,843
776_944.las	477,899	10,080	2,376	204	490,559
776_946.las	530,704	77,205	19,843	1,597	629,349
776_948.las	496,368	107,239	25,591	1,859	631,057
776_950.las	508,847	231,538	63,555	5,752	809,692
776_952.las	478,666	185,994	53,069	5,152	722,881
776_954.las	527,978	177,036	51,454	4,853	761,321
776_956.las	583,135	114,558	28,993	2,181	728,867

1.1 Report on Returns (Tiled Data) - continued

File	First return	Second return	Third return	Other return	Total points
776_958.las	717,119	109,365	29,534	2,790	858,808
776_960.las	608,285	36,971	12,345	1,742	659,343
776_962.las	516,983	15,204	4,156	499	536,842
776_964.las	528,828	14	00	00	528,842
776_966.las	531,407	10,597	2,921	371	545,296
776_968.las	517,654	52,777	20,104	4,051	594,586
776_970.las	361,625	139,340	55,075	10,295	566,335
776_972.las	419,760	291,918	140,525	31,839	884,042
776_974.las	472,588	275,200	142,168	37,395	927,351
776_976.las	467,411	221,421	113,270	30,386	832,488
778_926.las	532,674	37,659	11,305	1,954	583,592
778_928.las	530,870	53,412	18,855	3,521	606,658
778_930.las	526,438	122,696	43,122	8,801	701,057
778_932.las	282,984	109,380	38,738	7,501	438,603
778_934.las	457,649	18,691	4,546	303	481,189
778_936.las	451,386	14,002	3,216	238	468,842
778_938.las	468,292	19,087	5,105	426	492,910
778_940.las	500,496	4,708	1,337	115	506,656
778_942.las	518,817	13	00	00	518,830
778_944.las	481,420	3,915	872	62	486,269
778_946.las	456,865	2,660	575	50	460,150
778_948.las	482,005	14,402	3,227	214	499,848
778_950.las	488,548	115,051	31,358	2,721	637,678
778_952.las	478,575	178,954	56,761	5,933	720,223
778_954.las	519,368	139,538	37,933	3,207	700,046
778_956.las	602,146	58,375	16,224	1,371	678,116
778_958.las	724,043	346,907	88,394	7,077	1,166,421
778_960.las	606,852	130,649	40,441	5,044	782,986
778_962.las	503,138	61,320	20,418	2,769	587,645
778_964.las	516,479	95,985	33,514	4,919	650,897
778_966.las	529,519	163,604	71,697	15,212	780,032
778_968.las	504,760	86,447	36,109	8,051	635,367
778_970.las	440,043	246,889	114,200	27,159	828,291
778_972.las	497,692	361,457	184,393	46,870	1,090,412

1.1 Report on Returns (Tiled Data) - continued

File	First return	Second return	Third return	Other return	Total points
778_974.las	469,932	167,202	74,861	14,652	726,647
778_976.las	461,914	12,569	4,846	1,181	480,510
780_926.las	484,482	28,551	11,202	2,258	526,493
780_928.las	489,247	99,420	32,488	6,139	627,294
780_930.las	539,557	218,888	97,879	23,008	879,332
780_932.las	287,172	64,897	26,140	6,098	384,307
780_934.las	469,972	10,573	2,330	142	483,017
780_936.las	436,793	14,406	3,121	182	454,502
780_938.las	443,879	50,438	10,001	600	504,918
780_940.las	510,300	20,282	3,868	234	534,684
780_942.las	550,380	2,913	573	23	553,889
780_944.las	511,238	4,019	1,044	81	516,382
780_946.las	446,239	23	00	00	446,262
780_948.las	484,074	14,692	3,526	287	502,579
780_950.las	504,828	91,456	21,924	1,644	619,852
780_952.las	482,457	156,046	43,647	3,840	685,990
780_954.las	501,939	139,345	39,296	3,852	684,432
780_956.las	562,622	192,091	55,761	5,016	815,490
780_958.las	715,010	301,093	91,144	9,186	1,116,433
780_960.las	594,125	148,219	48,755	6,401	797,500
780_962.las	518,615	97,312	34,032	4,968	654,927
780_964.las	516,880	217,920	82,732	14,866	832,398
780_966.las	514,881	205,186	94,809	21,354	836,230
780_968.las	477,647	326,750	160,585	41,717	1,006,699
780_970.las	491,239	392,644	190,145	46,320	1,120,348
780_972.las	431,181	286,493	136,214	30,574	884,462
780_974.las	474,454	65,611	29,828	6,300	576,193
780_976.las	488,616	5,556	2,333	453	496,958
782_926.las	550,100	181,769	74,973	15,065	821,907
782_928.las	492,993	207,893	87,487	18,703	807,076
782_930.las	513,416	227,575	99,717	19,791	860,499
782_932.las	277,802	37,639	16,404	3,239	335,084
782_934.las	436,917	739	131	09	437,796
782_936.las	460,062	136,797	34,910	2,622	634,391

1.1 Report on Returns (Tiled Data) - continued

File	First return	Second return	Third return	Other return	Total points
782_938.las	453,406	83,408	20,867	1,579	559,260
782_940.las	469,918	22,736	4,930	281	497,865
782_942.las	509,573	6,902	1,521	140	518,136
782_944.las	506,041	7,203	1,348	91	514,683
782_946.las	518,469	24,761	5,718	427	549,375
782_948.las	487,232	6,667	2,036	212	496,147
782_950.las	525,276	1,837	457	41	527,611
782_952.las	462,546	46,860	9,646	592	519,644
782_954.las	461,510	98,043	18,569	1,323	579,445
782_956.las	565,951	167,563	46,149	4,271	783,934
782_958.las	752,609	180,641	54,056	6,378	993,684
782_960.las	608,701	96,650	27,316	3,351	736,018
782_962.las	514,418	247,071	80,401	11,285	853,175
782_964.las	529,797	236,462	91,506	17,613	875,378
782_966.las	533,210	304,073	147,072	34,953	1,019,308
782_968.las	497,993	360,925	167,438	38,944	1,065,300
782_970.las	491,165	279,492	116,325	22,750	909,732
782_972.las	489,507	134,510	59,454	11,895	695,366
782_974.las	492,681	60	00	00	492,741
782_976.las	474,187	82,753	40,673	9,039	606,652
784_926.las	503,544	190,547	76,486	14,565	785,142
784_928.las	502,044	263,783	107,450	20,129	893,406
784_930.las	513,109	245,864	115,996	25,818	900,787
784_932.las	270,943	46,086	18,016	3,614	338,659
784_934.las	443,454	94,693	20,612	1,263	560,022
784_936.las	499,661	198,768	50,074	3,616	752,119
784_938.las	483,889	151,351	34,438	2,191	671,869
784_940.las	456,003	126,852	30,748	2,180	615,783
784_942.las	463,045	7,552	1,862	136	472,595
784_944.las	484,577	55,724	13,659	1,039	554,999
784_946.las	509,005	113,087	25,973	1,760	649,825
784_948.las	480,656	30,740	8,222	623	520,241
784_950.las	517,553	11,667	3,221	327	532,768
784_952.las	466,468	1,396	221	21	468,106

1.1 Report on Returns (Tiled Data) - continued

File	First return	Second return	Third return	Other return	Total points
784_954.las	448,290	25,003	6,532	539	480,364
784_956.las	573,449	139,154	40,469	3,410	756,482
784_958.las	749,675	348,517	101,632	9,690	1,209,514
784_960.las	576,279	201,259	62,268	8,445	848,251
784_962.las	486,990	172,319	55,546	7,415	722,270
784_964.las	522,087	141,152	46,917	8,780	718,936
784_966.las	528,390	409,853	201,343	46,697	1,186,283
784_968.las	492,905	369,973	159,532	33,403	1,055,813
784_970.las	458,394	321,066	136,892	24,964	941,316
784_972.las	450,604	322,156	155,636	33,114	961,510
784_974.las	478,363	47,185	24,169	5,948	555,665
784_976.las	480,140	100,872	52,027	13,023	646,062
786_1088.las	515,098	25,117	7,750	1,109	549,074
786_1090.las	561,682	13,480	5,906	1,254	582,322
786_926.las	506,742	71,729	35,586	9,345	623,402
786_928.las	533,567	98,041	43,866	11,310	686,784
786_930.las	560,103	184,056	91,042	23,814	859,015
786_932.las	261,791	93,451	40,229	9,773	405,244
786_934.las	456,358	217,217	50,182	3,370	727,127
786_936.las	517,038	224,507	55,864	4,154	801,563
786_938.las	482,441	184,504	41,990	2,809	711,744
786_940.las	475,586	88,752	16,116	864	581,318
786_942.las	476,237	64,871	15,569	1,048	557,725
786_944.las	455,530	56,205	16,688	1,442	529,865
786_946.las	485,032	74,584	14,519	917	575,052
786_948.las	484,318	73,853	18,535	1,490	578,196
786_950.las	495,939	159,594	39,406	3,036	697,975
786_952.las	472,380	91,477	25,100	2,099	591,056
786_954.las	511,621	181,095	49,394	4,169	746,279
786_956.las	565,713	198,259	54,400	4,327	822,699
786_958.las	749,556	246,878	70,413	6,554	1,073,401
786_960.las	629,562	219,554	69,952	9,468	928,536
786_962.las	499,132	183,010	65,902	10,577	758,621
786_964.las	501,373	164,039	68,542	14,476	748,430

1.1 Report on Returns (Tiled Data) - continued

File	First return	Second return	Third return	Other return	Total points
786_966.las	529,204	142,369	61,576	13,188	746,337
786_968.las	498,450	97,622	35,586	6,495	638,153
786_970.las	518,009	148,596	60,223	10,749	737,577
786_972.las	520,268	76,095	36,484	8,378	641,225
786_974.las	482,768	71,966	37,255	10,470	602,459
786_976.las	431,381	7,350	3,732	920	443,383
788_1000.las	464,575	28	00	00	464,603
788_1002.las	460,765	12	00	00	460,777
788_1004.las	495,021	848	213	11	496,093
788_1006.las	501,731	02	00	00	501,733
788_1008.las	488,209	07	00	00	488,216
788_1010.las	513,836	2,090	621	55	516,602
788_1012.las	460,435	00	00	00	460,435
788_1014.las	514,353	01	00	00	514,354
788_1016.las	503,669	00	00	00	503,669
788_1018.las	451,760	2,734	822	84	455,400
788_1020.las	489,623	1,312	225	23	491,183
788_1022.las	519,422	754	49	00	520,225
788_1024.las	498,221	1,508	74	00	499,803
788_1026.las	455,618	1,097	34	02	456,751
788_1028.las	485,297	1,961	568	89	487,915
788_1030.las	490,615	54	01	00	490,670
788_1032.las	495,073	1,832	521	41	497,467
788_1034.las	490,896	4,657	1,711	335	497,599
788_1036.las	548,899	00	00	00	548,899
788_1038.las	760,876	129	03	00	761,008
788_1040.las	633,776	3,094	775	95	637,740
788_1042.las	522,182	00	00	00	522,182
788_1044.las	515,206	00	00	00	515,206
788_1046.las	496,436	1,874	428	52	498,790
788_1048.las	477,248	3,429	1,005	89	481,771
788_1050.las	461,824	1,441	367	54	463,686
788_1052.las	488,861	00	00	00	488,861
788_1054.las	561,603	01	00	00	561,604

1.1 Report on Returns (Tiled Data) - continued

File	First return	Second return	Third return	Other return	Total points
788_1056.las	529,709	450	131	22	530,312
788_1058.las	482,249	1,119	179	10	483,557
788_1060.las	460,462	2,905	883	86	464,336
788_1062.las	470,633	00	00	00	470,633
788_1064.las	492,464	79	02	00	492,545
788_1066.las	475,121	544	06	00	475,671
788_1068.las	459,530	2,127	149	04	461,810
788_1070.las	447,222	97,106	34,272	5,378	583,978
788_1072.las	482,216	22,546	7,413	1,215	513,390
788_1074.las	491,539	12,664	4,199	472	508,874
788_1076.las	544,096	35,013	14,765	3,556	597,430
788_1078.las	481,327	27,760	11,435	2,649	523,171
788_1080.las	489,121	01	00	00	489,122
788_1082.las	502,387	98,060	43,030	9,425	652,902
788_1084.las	528,567	25,154	8,219	1,471	563,411
788_1086.las	521,861	7,716	2,517	363	532,457
788_1088.las	498,719	9,655	2,972	511	511,857
788_1090.las	551,935	1,970	606	47	554,558
788_926.las	714,324	256,868	117,032	27,648	1,115,872
788_928.las	751,976	99,437	37,495	8,065	896,973
788_930.las	795,993	227,462	94,127	20,798	1,138,380
788_932.las	392,806	68,450	23,299	3,945	488,500
788_934.las	474,741	94,590	26,864	2,474	598,669
788_936.las	466,416	140,773	28,902	1,627	637,718
788_938.las	469,541	122,049	31,600	2,535	625,725
788_940.las	500,897	194,450	44,976	2,944	743,267
788_942.las	504,702	189,595	47,982	3,407	745,686
788_944.las	459,609	138,423	39,344	3,357	640,733
788_946.las	474,348	143,712	39,421	3,249	660,730
788_948.las	548,645	305,310	85,380	7,405	946,740
788_950.las	486,922	178,341	43,840	3,403	712,506
788_952.las	425,239	178,619	42,918	3,218	649,994
788_954.las	488,046	156,469	40,716	3,146	688,377
788_956.las	558,362	194,219	53,096	4,692	810,369

1.1 Report on Returns (Tiled Data) - continued

File	First return	Second return	Third return	Other return	Total points
788_958.las	745,818	272,211	82,243	9,128	1,109,400
788_960.las	627,743	181,158	56,979	6,522	872,402
788_962.las	485,451	70,802	23,307	3,051	582,611
788_964.las	505,188	63,589	21,507	2,990	593,274
788_966.las	521,072	188,477	73,116	12,028	794,693
788_968.las	473,440	187,912	69,372	11,540	742,264
788_970.las	494,567	98,658	38,376	6,699	638,300
788_972.las	542,841	22,728	10,839	2,793	579,201
788_974.las	477,176	44,560	21,757	5,941	549,434
788_976.las	405,623	96,342	48,097	11,963	562,025
788_978.las	485,929	241,799	109,024	25,740	862,492
788_980.las	551,454	294,409	123,801	27,964	997,628
788_982.las	463,081	311,262	159,722	42,134	976,199
788_984.las	347,923	159,188	72,085	16,430	595,626
788_986.las	314,005	105,128	41,282	7,620	468,035
788_988.las	526,603	59,958	20,742	2,730	610,033
788_990.las	409,664	117,300	33,712	3,271	563,947
788_992.las	458,219	71,723	18,273	1,604	549,819
788_994.las	491,385	63,412	17,400	1,378	573,575
788_996.las	485,398	7,906	1,729	117	495,150
788_998.las	452,477	407	101	05	452,990
790_1000.las	482,495	00	00	00	482,495
790_1002.las	476,126	04	00	00	476,130
790_1004.las	496,340	832	58	02	497,232
790_1006.las	498,844	600	69	05	499,518
790_1008.las	470,832	01	00	00	470,833
790_1010.las	513,036	03	00	00	513,039
790_1012.las	489,631	639	122	06	490,398
790_1014.las	484,795	790	153	07	485,745
790_1016.las	513,431	01	00	00	513,432
790_1018.las	476,500	1,661	530	71	478,762
790_1020.las	508,981	00	00	00	508,981
790_1022.las	530,243	00	00	00	530,243
790_1024.las	477,789	03	00	00	477,792

1.1 Report on Returns (Tiled Data) - continued

File	First return	Second return	Third return	Other return	Total points
790_1026.las	452,573	155	01	00	452,729
790_1028.las	495,640	2,719	726	120	499,205
790_1030.las	498,824	6,892	1,991	216	507,923
790_1032.las	501,793	00	00	00	501,793
790_1034.las	489,759	1,454	295	30	491,538
790_1036.las	562,308	00	00	00	562,308
790_1038.las	752,360	01	00	00	752,361
790_1040.las	608,005	104	04	00	608,113
790_1042.las	520,561	01	00	00	520,562
790_1044.las	529,987	02	00	00	529,989
790_1046.las	492,802	100	00	00	492,902
790_1048.las	450,271	1,040	257	44	451,612
790_1050.las	450,555	14	00	00	450,569
790_1052.las	443,441	00	00	00	443,441
790_1054.las	574,910	05	00	00	574,915
790_1056.las	529,452	07	00	00	529,459
790_1058.las	467,342	00	00	00	467,342
790_1060.las	492,674	48	00	00	492,722
790_1062.las	481,267	216	03	00	481,486
790_1064.las	483,646	987	196	10	484,839
790_1066.las	484,059	00	00	00	484,059
790_1068.las	505,793	19,467	5,957	676	531,893
790_1070.las	463,869	77,788	25,497	3,280	570,434
790_1072.las	418,263	10,569	3,664	625	433,121
790_1074.las	493,107	21,475	7,276	1,261	523,119
790_1076.las	530,737	101,502	37,951	8,093	678,283
790_1078.las	464,158	105,125	44,094	10,690	624,067
790_1080.las	497,732	29,018	9,197	1,975	537,922
790_1082.las	502,013	113,383	57,517	14,986	687,899
790_1084.las	535,754	29,720	11,661	2,305	579,440
790_1086.las	506,314	3,789	1,531	303	511,937
790_1088.las	508,763	2,087	314	30	511,194
790_1090.las	537,719	00	00	00	537,719
790_926.las	687,171	116,734	45,720	8,344	857,969

1.1 Report on Returns (Tiled Data) - continued

File	First return	Second return	Third return	Other return	Total points
790_928.las	711,902	157,117	64,535	13,117	946,671
790_930.las	733,588	324,145	149,982	33,441	1,241,156
790_932.las	371,785	152,996	62,259	12,219	599,259
790_934.las	468,554	53,016	14,024	1,192	536,786
790_936.las	447,659	82,450	21,133	1,717	552,959
790_938.las	477,015	111,678	29,125	2,337	620,155
790_940.las	490,176	137,568	35,413	2,982	666,139
790_942.las	524,739	231,187	61,867	5,317	823,110
790_944.las	494,739	184,941	54,336	5,177	739,193
790_946.las	469,892	136,457	30,668	2,190	639,207
790_948.las	530,808	192,872	39,575	2,900	766,155
790_950.las	508,692	236,962	56,369	4,163	806,186
790_952.las	459,053	213,493	57,384	5,536	735,466
790_954.las	446,195	196,628	62,000	6,741	711,564
790_956.las	564,138	89,838	20,498	1,415	675,889
790_958.las	796,374	324,694	94,374	8,861	1,224,303
790_960.las	619,529	112,826	35,632	4,369	772,356
790_962.las	489,064	83,344	23,468	3,104	598,980
790_964.las	499,302	168,563	57,342	9,983	735,190
790_966.las	521,561	184,355	76,648	16,535	799,099
790_968.las	502,017	226,812	88,309	17,535	834,673
790_970.las	486,616	130,714	51,782	9,897	679,009
790_972.las	516,070	33,820	14,619	3,079	567,588
790_974.las	503,580	218,962	103,558	23,715	849,815
790_976.las	435,379	237,183	129,799	37,785	840,146
790_978.las	473,510	279,290	137,255	36,539	926,594
790_980.las	546,923	134,364	57,122	13,046	751,455
790_982.las	507,979	143,714	76,613	20,557	748,863
790_984.las	385,747	232,317	107,894	23,317	749,275
790_986.las	461,184	260,293	107,830	19,025	848,332
790_988.las	477,698	169,095	51,058	5,797	703,648
790_990.las	501,944	79,807	19,919	1,383	603,053
790_992.las	465,767	36,024	10,107	903	512,801
790_994.las	496,093	11,058	2,792	212	510,155

1.1 Report on Returns (Tiled Data) - continued

File	First return	Second return	Third return	Other return	Total points
790_996.las	499,427	13,282	4,569	501	517,779
790_998.las	464,346	00	00	00	464,346
792_1000.las	500,232	179	15	02	500,428
792_1002.las	485,931	05	00	00	485,936
792_1004.las	482,723	05	00	00	482,728
792_1006.las	496,086	05	00	00	496,091
792_1008.las	473,073	27	00	00	473,100
792_1010.las	491,853	53	02	00	491,908
792_1012.las	500,671	1,213	201	08	502,093
792_1014.las	451,624	1,660	469	52	453,805
792_1016.las	469,352	07	00	00	469,359
792_1018.las	496,169	152	00	00	496,321
792_1020.las	512,733	02	00	00	512,735
792_1022.las	527,698	00	00	00	527,698
792_1024.las	472,642	1,976	412	44	475,074
792_1026.las	453,647	03	00	00	453,650
792_1028.las	506,957	990	233	17	508,197
792_1030.las	496,854	17,325	5,617	897	520,693
792_1032.las	500,348	00	00	00	500,348
792_1034.las	487,231	39	00	00	487,270
792_1036.las	574,402	51	02	00	574,455
792_1038.las	757,686	13	00	00	757,699
792_1040.las	620,420	5,099	1,338	176	627,033
792_1042.las	522,524	01	00	00	522,525
792_1044.las	528,959	104	08	01	529,072
792_1046.las	493,296	5,981	1,667	295	501,239
792_1048.las	443,670	1,904	675	104	446,353
792_1050.las	444,651	10	00	00	444,661
792_1052.las	474,634	1,519	392	73	476,618
792_1054.las	574,636	64	04	00	574,704
792_1056.las	522,215	2,594	843	187	525,839
792_1058.las	467,165	5,964	1,493	175	474,797
792_1060.las	467,448	15,834	3,977	355	487,614
792_1062.las	472,844	3,306	766	68	476,984

1.1 Report on Returns (Tiled Data) - continued

File	First return	Second return	Third return	Other return	Total points
792_1064.las	461,064	767	124	09	461,964
792_1066.las	459,550	1,429	235	17	461,231
792_1068.las	455,957	18,544	5,208	589	480,298
792_1070.las	462,320	82,142	28,411	4,314	577,187
792_1072.las	485,455	14,650	5,303	894	506,302
792_1074.las	501,959	5,510	1,120	108	508,697
792_1076.las	499,615	77,406	32,052	7,494	616,567
792_1078.las	465,898	113,311	50,160	11,905	641,274
792_1080.las	514,919	49,269	16,733	2,922	583,843
792_1082.las	460,402	10,859	4,187	778	476,226
792_1084.las	491,545	26,858	9,066	1,241	528,710
792_1086.las	497,497	18,118	5,386	637	521,638
792_1088.las	506,137	17,841	4,372	420	528,770
792_1090.las	533,672	5,611	906	30	540,219
792_926.las	532,082	220,010	71,036	11,213	834,341
792_928.las	513,886	94,547	31,456	6,333	646,222
792_930.las	526,222	69,011	34,922	10,572	640,727
792_932.las	287,861	1,397	524	99	289,881
792_934.las	478,532	154,312	37,098	2,414	672,356
792_936.las	455,642	124,257	30,636	1,986	612,521
792_938.las	450,609	68,271	15,738	1,061	535,679
792_940.las	466,697	63,688	14,785	1,020	546,190
792_942.las	526,774	195,968	51,455	3,899	778,096
792_944.las	509,557	116,841	31,896	2,675	660,969
792_946.las	469,095	205,183	56,366	5,098	735,742
792_948.las	511,159	250,214	67,497	6,146	835,016
792_950.las	515,059	290,378	79,312	6,498	891,247
792_952.las	478,550	210,709	58,269	5,965	753,493
792_954.las	460,392	236,362	59,120	4,558	760,432
792_956.las	535,893	118,722	28,736	2,303	685,654
792_958.las	756,357	152,755	44,109	4,611	957,832
792_960.las	626,399	190,715	64,718	9,064	890,896
792_962.las	485,255	157,331	59,291	9,762	711,639
792_964.las	502,875	177,757	76,477	15,590	772,699

1.1 Report on Returns (Tiled Data) - continued

File	First return	Second return	Third return	Other return	Total points
792_966.las	516,505	287,372	144,465	36,630	984,972
792_968.las	513,771	186,319	90,982	23,918	814,990
792_970.las	497,735	184,546	76,292	15,848	774,421
792_972.las	480,396	141,908	63,966	13,590	699,860
792_974.las	476,696	196,025	102,339	28,085	803,145
792_976.las	475,943	275,470	147,598	41,121	940,132
792_978.las	466,011	145,035	68,711	16,792	696,549
792_980.las	502,237	6,499	1,866	302	510,904
792_982.las	519,566	137	61	06	519,770
792_984.las	476,864	90,298	44,578	10,607	622,347
792_986.las	490,047	123,019	45,754	6,651	665,471
792_988.las	537,269	37,075	12,540	1,675	588,559
792_990.las	521,376	26,533	5,453	273	553,635
792_992.las	478,860	6,362	1,452	119	486,793
792_994.las	486,283	2,545	511	23	489,362
792_996.las	509,927	970	248	09	511,154
792_998.las	453,972	00	00	00	453,972
794_1000.las	504,122	127	01	00	504,250
794_1002.las	514,123	1,814	470	24	516,431
794_1004.las	489,095	5,583	1,878	249	496,805
794_1006.las	509,296	5,388	1,789	190	516,663
794_1008.las	461,880	221	11	00	462,112
794_1010.las	486,445	01	00	00	486,446
794_1012.las	512,728	03	00	00	512,731
794_1014.las	458,332	125	12	00	458,469
794_1016.las	466,949	01	00	00	466,950
794_1018.las	500,760	91	01	00	500,852
794_1020.las	500,246	01	00	00	500,247
794_1022.las	519,388	6,577	3,318	806	530,089
794_1024.las	488,009	6,904	1,807	151	496,871
794_1026.las	469,193	2,117	495	33	471,838
794_1028.las	492,337	00	00	00	492,337
794_1030.las	485,750	45,107	18,352	3,861	553,070
794_1032.las	498,730	29,568	13,514	2,989	544,801

1.1 Report on Returns (Tiled Data) - continued

File	First return	Second return	Third return	Other return	Total points
794_1034.las	515,497	05	00	00	515,502
794_1036.las	570,943	00	00	00	570,943
794_1038.las	738,485	02	00	00	738,487
794_1040.las	616,192	212	01	00	616,405
794_1042.las	507,761	01	00	00	507,762
794_1044.las	524,367	02	00	00	524,369
794_1046.las	499,994	111	00	00	500,105
794_1048.las	467,389	2,193	942	207	470,731
794_1050.las	451,473	724	114	02	452,313
794_1052.las	529,461	423	29	00	529,913
794_1054.las	549,369	00	00	00	549,369
794_1056.las	482,548	292	01	00	482,841
794_1058.las	467,554	00	00	00	467,554
794_1060.las	478,490	8,009	1,630	142	488,271
794_1062.las	501,363	49,531	16,332	1,765	568,991
794_1064.las	459,128	33,023	8,924	787	501,862
794_1066.las	465,851	10,665	2,770	217	479,503
794_1068.las	484,383	110,631	35,357	4,001	634,372
794_1070.las	440,687	8,162	2,284	231	451,364
794_1072.las	456,095	1,465	431	70	458,061
794_1074.las	530,599	00	00	00	530,599
794_1076.las	502,679	10,211	2,990	394	516,274
794_1078.las	462,822	3,208	1,074	197	467,301
794_1080.las	532,456	2,810	639	127	536,032
794_1082.las	475,876	00	00	00	475,876
794_1084.las	509,439	13,985	5,999	1,142	530,565
794_1086.las	515,809	15,246	7,338	1,689	540,082
794_1088.las	528,166	5,928	1,652	249	535,995
794_1090.las	546,398	01	00	00	546,399
794_926.las	497,277	88,178	36,989	7,895	630,339
794_928.las	519,074	32,938	14,598	3,031	569,641
794_930.las	529,993	27,112	11,834	2,007	570,946
794_932.las	267,689	00	00	00	267,689
794_934.las	472,029	38,209	8,765	585	519,588

1.1 Report on Returns (Tiled Data) - continued

File	First return	Second return	Third return	Other return	Total points
794_936.las	481,072	59,451	14,233	908	555,664
794_938.las	501,982	2,594	417	14	505,007
794_940.las	480,476	1,308	288	14	482,086
794_942.las	495,565	68	13	01	495,647
794_944.las	509,158	71,976	21,333	1,953	604,420
794_946.las	455,556	173,859	48,299	3,891	681,605
794_948.las	509,977	89,710	27,360	2,693	629,740
794_950.las	515,332	208,537	61,249	5,594	790,712
794_952.las	487,254	97,854	29,541	2,895	617,544
794_954.las	475,442	131,517	35,555	3,271	645,785
794_956.las	571,683	152,236	41,787	3,740	769,446
794_958.las	733,777	211,309	61,108	6,847	1,013,041
794_960.las	602,638	154,439	43,311	4,696	805,084
794_962.las	503,397	270,788	92,880	12,926	879,991
794_964.las	515,495	150,714	61,756	12,022	739,987
794_966.las	536,009	120,601	57,061	13,953	727,624
794_968.las	520,582	143,589	62,937	14,927	742,035
794_970.las	519,809	208,833	103,440	26,785	858,867
794_972.las	470,796	377,490	205,463	57,469	1,111,218
794_974.las	467,078	251,768	126,697	31,273	876,816
794_976.las	489,294	142,850	73,567	19,483	725,194
794_978.las	508,907	82,279	36,716	9,001	636,903
794_980.las	523,671	26,488	10,829	2,366	563,354
794_982.las	504,781	81,365	39,998	9,201	635,345
794_984.las	495,734	29,286	13,721	2,828	541,569
794_986.las	518,381	9,842	3,451	590	532,264
794_988.las	503,390	2,438	512	41	506,381
794_990.las	513,549	4,641	736	26	518,952
794_992.las	489,410	1,154	118	02	490,684
794_994.las	501,780	240	01	00	502,021
794_996.las	514,234	03	00	00	514,237
794_998.las	455,058	2,471	373	10	457,912
796_1000.las	477,857	5,044	1,812	195	484,908
796_1002.las	487,690	01	00	00	487,691

1.1 Report on Returns (Tiled Data) - continued

File	First return	Second return	Third return	Other return	Total points
796_1004.las	493,627	13,591	4,393	432	512,043
796_1006.las	508,174	10	00	00	508,184
796_1008.las	463,148	815	120	08	464,091
796_1010.las	470,987	00	00	00	470,987
796_1012.las	486,745	602	132	10	487,489
796_1014.las	457,443	12,468	3,190	277	473,378
796_1016.las	482,945	58	00	00	483,003
796_1018.las	493,105	104	00	00	493,209
796_1020.las	582,009	1,059	351	57	583,476
796_1022.las	654,015	10,457	4,777	838	670,087
796_1024.las	649,961	5,622	1,360	203	657,146
796_1026.las	647,564	2,645	239	01	650,449
796_1028.las	630,123	00	00	00	630,123
796_1030.las	640,476	7,151	2,739	436	650,802
796_1032.las	682,450	57,858	27,108	6,276	773,692
796_1034.las	642,804	13,357	5,129	943	662,233
796_1036.las	698,295	06	00	00	698,301
796_1038.las	905,341	00	00	00	905,341
796_1040.las	777,891	419	94	16	778,420
796_1042.las	531,274	01	00	00	531,275
796_1044.las	508,679	04	00	00	508,683
796_1046.las	511,807	246	00	00	512,053
796_1048.las	482,094	00	00	00	482,094
796_1050.las	457,713	172	11	00	457,896
796_1052.las	531,326	2,213	449	28	534,016
796_1054.las	559,767	840	247	60	560,914
796_1056.las	510,861	279	37	04	511,181
796_1058.las	477,503	5,025	1,365	124	484,017
796_1060.las	470,603	36,496	10,472	1,020	518,591
796_1062.las	470,711	22,444	6,819	674	500,648
796_1064.las	456,181	28,920	8,271	748	494,120
796_1066.las	483,210	88,816	29,548	3,614	605,188
796_1068.las	488,683	134,355	45,127	5,396	673,561
796_1070.las	474,752	46,646	13,620	1,575	536,593

1.1 Report on Returns (Tiled Data) - continued

File	First return	Second return	Third return	Other return	Total points
796_1072.las	482,695	819	139	06	483,659
796_1074.las	524,179	00	00	00	524,179
796_1076.las	499,205	5,418	1,775	295	506,693
796_1078.las	467,509	515	169	56	468,249
796_1080.las	519,628	6,635	2,616	565	529,444
796_1082.las	485,369	74	00	00	485,443
796_1084.las	519,057	4,304	1,477	291	525,129
796_1086.las	523,885	60,901	25,173	5,167	615,126
796_1088.las	523,724	10,228	3,922	734	538,608
796_1090.las	511,984	19,816	7,247	1,020	540,067
796_926.las	516,476	10,415	4,365	764	532,020
796_928.las	527,943	11,806	4,572	940	545,261
796_930.las	521,910	1,824	547	124	524,405
796_932.las	288,035	557	127	14	288,733
796_934.las	474,479	2,153	483	20	477,135
796_936.las	468,061	5,692	879	37	474,669
796_938.las	499,670	82	02	00	499,754
796_940.las	505,573	02	00	00	505,575
796_942.las	473,090	01	00	00	473,091
796_944.las	476,081	1,918	692	88	478,779
796_946.las	518,596	77,814	20,352	1,568	618,330
796_948.las	491,229	83,969	24,157	2,229	601,584
796_950.las	508,756	150,553	38,994	3,200	701,503
796_952.las	466,229	161,606	42,803	3,965	674,603
796_954.las	523,355	108,812	29,411	2,425	664,003
796_956.las	603,548	187,870	53,115	4,599	849,132
796_958.las	718,316	243,981	80,456	9,707	1,052,460
796_960.las	586,280	273,131	98,166	14,477	972,054
796_962.las	487,750	149,028	49,211	6,610	692,599
796_964.las	500,785	225,479	96,177	20,192	842,633
796_966.las	515,339	38,860	19,692	5,088	578,979
796_968.las	497,680	14,527	5,688	1,102	518,997
796_970.las	489,001	228,831	106,376	26,062	850,270
796_972.las	467,509	307,244	153,055	40,154	967,962

1.1 Report on Returns (Tiled Data) - continued

File	First return	Second return	Third return	Other return	Total points
796_974.las	494,292	237,900	129,141	36,638	897,971
796_976.las	495,761	191,663	97,296	26,517	811,237
796_978.las	732,101	33,894	12,732	2,293	781,020
796_980.las	736,533	966	187	04	737,690
796_982.las	770,306	4,840	2,052	460	777,658
796_984.las	783,396	4,059	878	64	788,397
796_986.las	720,367	8,706	2,779	557	732,409
796_988.las	706,844	3,023	476	22	710,365
796_990.las	693,165	876	09	00	694,050
796_992.las	641,427	1,369	212	13	643,021
796_994.las	618,697	00	00	00	618,697
796_996.las	598,890	54	00	00	598,944
796_998.las	511,327	00	00	00	511,327
798_1000.las	489,885	00	00	00	489,885
798_1002.las	483,267	1,896	263	04	485,430
798_1004.las	514,701	1,506	557	61	516,825
798_1006.las	516,007	970	331	40	517,348
798_1008.las	459,130	14,655	3,381	192	477,358
798_1010.las	484,326	1,842	460	38	486,666
798_1012.las	489,243	404	118	13	489,778
798_1014.las	462,930	7,648	1,913	190	472,681
798_1016.las	501,979	6,549	1,696	204	510,428
798_1018.las	535,085	73	00	00	535,158
798_1020.las	637,149	51,254	23,619	5,263	717,285
798_1022.las	700,311	6,863	2,799	464	710,437
798_1024.las	692,257	45,588	23,305	4,832	765,982
798_1026.las	712,723	00	00	00	712,723
798_1028.las	711,699	00	00	00	711,699
798_1030.las	733,543	03	00	00	733,546
798_1032.las	760,222	119,957	53,314	9,681	943,174
798_1034.las	700,449	56,553	21,478	4,319	782,799
798_1036.las	749,721	73,298	24,377	4,436	851,832
798_1038.las	977,105	46	00	00	977,151
798_1040.las	848,912	673	48	01	849,634

1.1 Report on Returns (Tiled Data) - continued

File	First return	Second return	Third return	Other return	Total points
798_1042.las	543,904	00	00	00	543,904
798_1044.las	491,542	1,878	408	27	493,855
798_1046.las	499,181	16	00	00	499,197
798_1048.las	481,611	137	56	06	481,810
798_1050.las	500,974	48	00	00	501,022
798_1052.las	505,088	689	74	02	505,853
798_1054.las	524,737	09	00	00	524,746
798_1056.las	499,067	28	00	00	499,095
798_1058.las	475,419	734	147	07	476,307
798_1060.las	479,892	93,258	29,780	3,184	606,114
798_1062.las	497,135	18	00	00	497,153
798_1064.las	467,792	416	161	18	468,387
798_1066.las	478,284	1,425	372	26	480,107
798_1068.las	487,622	17,380	3,051	209	508,262
798_1070.las	463,259	65,652	27,027	4,984	560,922
798_1072.las	491,863	9,588	2,806	340	504,597
798_1074.las	505,456	00	00	00	505,456
798_1076.las	499,812	2,583	674	97	503,166
798_1078.las	479,879	1,461	781	222	482,343
798_1080.las	519,738	00	00	00	519,738
798_1082.las	505,727	4,918	2,013	391	513,049
798_1084.las	526,777	3,979	1,836	406	532,998
798_1086.las	521,594	5,582	1,766	297	529,239
798_1088.las	521,091	54,226	15,340	2,312	592,969
798_1090.las	563,053	05	00	00	563,058
798_926.las	548,418	37,239	18,677	4,660	608,994
798_928.las	515,890	48,550	19,733	4,415	588,588
798_930.las	520,594	41,314	14,896	2,574	579,378
798_932.las	268,083	02	00	00	268,085
798_934.las	451,718	102,462	23,480	1,231	578,891
798_936.las	475,230	3,672	422	07	479,331
798_938.las	498,970	00	00	00	498,970
798_940.las	510,814	1,815	421	34	513,084
798_942.las	496,984	640	18	00	497,642

1.1 Report on Returns (Tiled Data) - continued

File	First return	Second return	Third return	Other return	Total points
798_944.las	506,330	50	05	00	506,385
798_946.las	497,020	45,044	15,727	1,844	559,635
798_948.las	458,087	19,364	6,103	597	484,151
798_950.las	494,939	52,264	13,218	1,034	561,455
798_952.las	423,163	101,761	31,478	3,444	559,846
798_954.las	495,767	63,164	17,242	1,393	577,566
798_956.las	618,167	52,706	14,870	1,389	687,132
798_958.las	727,784	20,984	5,385	550	754,703
798_960.las	575,241	139,297	46,331	6,288	767,157
798_962.las	493,120	104,061	36,259	4,817	638,257
798_964.las	518,010	51,310	22,387	4,701	596,408
798_966.las	505,214	72,535	32,069	6,501	616,319
798_968.las	478,175	64,357	27,555	5,788	575,875
798_970.las	493,561	226,289	97,098	20,521	837,469
798_972.las	513,663	240,138	122,422	30,346	906,569
798_974.las	495,622	212,885	118,333	36,612	863,452
798_976.las	492,326	283,042	144,961	41,238	961,567
798_978.las	656,326	78,667	27,899	5,600	768,492
798_980.las	650,993	12,684	5,451	1,122	670,250
798_982.las	728,585	130,063	63,020	13,997	935,665
798_984.las	699,021	56,313	23,575	4,694	783,603
798_986.las	728,526	29,529	13,488	2,827	774,370
798_988.las	766,047	22,434	7,013	1,008	796,502
798_990.las	742,986	39,344	9,921	993	793,244
798_992.las	741,878	1,491	303	23	743,695
798_994.las	778,125	06	00	00	778,131
798_996.las	773,965	40	00	00	774,005
798_998.las	585,622	720	104	05	586,451
800_1000.las	483,253	2,127	609	54	486,043
800_1002.las	447,211	3,693	811	43	451,758
800_1004.las	489,760	7,627	3,161	442	500,990
800_1006.las	500,697	13,911	4,692	507	519,807
800_1008.las	461,597	3,654	684	30	465,965
800_1010.las	497,772	7,691	1,783	92	507,338

1.1 Report on Returns (Tiled Data) - continued

File	First return	Second return	Third return	Other return	Total points
800_1012.las	492,082	06	00	00	492,088
800_1014.las	489,864	6,233	2,440	337	498,874
800_1016.las	483,657	13,014	4,472	694	501,837
800_1018.las	509,108	21,395	9,746	1,964	542,213
800_1020.las	498,683	50,405	24,949	6,056	580,093
800_1022.las	497,713	2,535	1,184	231	501,663
800_1024.las	486,920	42,263	20,631	4,710	554,524
800_1026.las	502,965	1,273	350	66	504,654
800_1028.las	533,444	00	00	00	533,444
800_1030.las	532,784	67	00	00	532,851
800_1032.las	508,224	00	00	00	508,224
800_1034.las	486,230	7,757	844	96	494,927
800_1036.las	576,600	184,007	87,778	19,874	868,259
800_1038.las	764,361	01	00	00	764,362
800_1040.las	623,118	105	02	00	623,225
800_1042.las	507,073	00	00	00	507,073
800_1044.las	498,639	7,536	2,979	521	509,675
800_1046.las	497,135	703	93	06	497,937
800_1048.las	488,356	00	00	00	488,356
800_1050.las	465,134	1,909	526	56	467,625
800_1052.las	502,859	02	00	00	502,861
800_1054.las	553,624	02	00	00	553,626
800_1056.las	504,193	06	00	00	504,199
800_1058.las	461,336	41,761	13,727	2,046	518,870
800_1060.las	459,456	86,083	28,378	2,942	576,859
800_1062.las	473,210	600	156	12	473,978
800_1064.las	471,257	2,211	611	78	474,157
800_1066.las	527,607	23	00	00	527,630
800_1068.las	500,900	2,139	401	19	503,459
800_1070.las	446,294	1,320	281	31	447,926
800_1072.las	466,449	13,252	5,071	795	485,567
800_1074.las	510,753	311	21	00	511,085
800_1076.las	518,917	408	38	00	519,363
800_1078.las	491,312	00	00	00	491,312

1.1 Report on Returns (Tiled Data) - continued

File	First return	Second return	Third return	Other return	Total points
800_1080.las	494,588	00	00	00	494,588
800_1082.las	497,737	930	368	114	499,149
800_1084.las	522,250	17,865	4,716	741	545,572
800_1086.las	510,093	03	00	00	510,096
800_1088.las	523,009	11,351	3,104	279	537,743
800_1090.las	537,595	64,411	26,195	4,304	632,505
800_926.las	519,263	63,335	25,559	4,416	612,573
800_928.las	501,859	121,603	51,084	10,565	685,111
800_930.las	524,328	122,965	51,623	11,365	710,281
800_932.las	262,938	55,507	16,861	2,877	338,183
800_934.las	458,280	47,303	9,292	547	515,422
800_936.las	448,382	13,034	2,519	113	464,048
800_938.las	476,002	72,246	15,098	838	564,184
800_940.las	506,536	35,294	9,130	637	551,597
800_942.las	518,161	40,913	11,495	940	571,509
800_944.las	545,649	13,425	4,073	377	563,524
800_946.las	520,893	23,901	9,597	1,394	555,785
800_948.las	446,126	19,762	5,052	336	471,276
800_950.las	491,877	28,410	7,553	640	528,480
800_952.las	455,210	111,298	29,708	2,525	598,741
800_954.las	513,504	108,961	28,719	2,335	653,519
800_956.las	666,415	7,888	2,234	206	676,743
800_958.las	742,705	144,611	40,484	3,654	931,454
800_960.las	582,799	226,443	69,915	8,385	887,542
800_962.las	497,356	193,999	67,255	9,166	767,776
800_964.las	507,613	130,352	62,669	14,542	715,176
800_966.las	515,119	32,600	15,940	3,643	567,302
800_968.las	490,483	27,137	11,723	2,321	531,664
800_970.las	507,927	15,193	6,000	1,174	530,294
800_972.las	517,181	117,795	50,171	10,495	695,642
800_974.las	489,287	278,411	153,277	42,244	963,219
800_976.las	488,218	222,757	120,240	32,561	863,776
800_978.las	485,849	165,792	77,286	17,981	746,908
800_980.las	492,907	42,994	15,828	2,906	554,635

1.1 Report on Returns (Tiled Data) - continued

File	First return	Second return	Third return	Other return	Total points
800_982.las	483,359	133,683	57,376	12,345	686,763
800_984.las	482,423	157,891	69,664	15,623	725,601
800_986.las	518,035	90,466	43,147	9,575	661,223
800_988.las	517,567	42,481	14,972	2,001	577,021
800_990.las	471,607	51,198	14,750	1,210	538,765
800_992.las	507,203	9,253	2,571	141	519,168
800_994.las	576,026	01	00	00	576,027
800_996.las	640,114	05	00	00	640,119
800_998.las	509,000	06	00	00	509,006
802_1000.las	487,968	5,484	1,561	132	495,145
802_1002.las	466,098	14,079	4,171	358	484,706
802_1004.las	489,334	515	117	06	489,972
802_1006.las	473,554	12,851	3,735	282	490,422
802_1008.las	478,215	19,268	5,355	421	503,259
802_1010.las	493,965	5,007	1,100	84	500,156
802_1012.las	467,346	02	00	00	467,348
802_1014.las	492,412	07	00	00	492,419
802_1016.las	493,262	1,814	481	72	495,629
802_1018.las	510,483	58,496	24,446	4,622	598,047
802_1020.las	463,661	106,001	54,120	12,782	636,564
802_1022.las	468,205	155,652	79,585	19,167	722,609
802_1024.las	485,352	36,317	15,836	3,403	540,908
802_1026.las	511,433	1,708	556	121	513,818
802_1028.las	509,091	6,168	2,278	328	517,865
802_1030.las	496,403	41	00	00	496,444
802_1032.las	517,117	24	00	00	517,141
802_1034.las	486,349	3,086	834	163	490,432
802_1036.las	571,698	35,894	15,509	3,085	626,186
802_1038.las	747,187	18,170	6,339	1,193	772,889
802_1040.las	623,174	4,584	1,157	215	629,130
802_1042.las	517,061	57	00	00	517,118
802_1044.las	497,315	22,732	7,258	1,005	528,310
802_1046.las	504,286	76	00	00	504,362
802_1048.las	488,894	141	00	00	489,035

1.1 Report on Returns (Tiled Data) - continued

File	First return	Second return	Third return	Other return	Total points
802_1050.las	464,052	6,970	3,135	657	474,814
802_1052.las	507,856	249	64	05	508,174
802_1054.las	554,892	1,588	588	117	557,185
802_1056.las	495,238	80,615	38,064	9,673	623,590
802_1058.las	469,056	91,436	40,634	10,618	611,744
802_1060.las	475,899	18,930	5,981	552	501,362
802_1062.las	507,514	24,644	7,136	686	539,980
802_1064.las	467,078	00	00	00	467,078
802_1066.las	502,110	07	00	00	502,117
802_1068.las	487,008	00	00	00	487,008
802_1070.las	472,107	00	00	00	472,107
802_1072.las	461,314	45,081	18,572	3,592	528,559
802_1074.las	512,852	34,346	15,429	3,332	565,959
802_1076.las	527,354	3,222	1,086	181	531,843
802_1078.las	494,478	208	80	23	494,789
802_1080.las	471,894	00	00	00	471,894
802_1082.las	511,173	2,943	686	80	514,882
802_1084.las	491,946	9,773	3,190	437	505,346
802_1086.las	528,263	1,058	293	17	529,631
802_1088.las	567,880	3,950	1,584	361	573,775
802_1090.las	539,895	64,416	26,807	4,663	635,781
802_926.las	499,440	334,748	148,076	28,521	1,010,785
802_928.las	538,927	222,502	95,914	18,978	876,321
802_930.las	529,207	122,199	54,675	12,611	718,692
802_932.las	291,013	18,636	4,153	318	314,120
802_934.las	458,103	50,848	9,253	493	518,697
802_936.las	429,816	28,471	5,038	238	463,563
802_938.las	468,138	44,262	12,879	1,238	526,517
802_940.las	499,193	75	03	00	499,271
802_942.las	468,835	132	19	02	468,988
802_944.las	459,871	5,181	1,107	80	466,239
802_946.las	498,496	4,171	1,036	104	503,807
802_948.las	451,664	13,699	3,290	206	468,859
802_950.las	496,014	9,364	2,004	123	507,505

1.1 Report on Returns (Tiled Data) - continued

File	First return	Second return	Third return	Other return	Total points
802_952.las	495,432	12,444	3,277	283	511,436
802_954.las	468,180	31,582	8,514	743	509,019
802_956.las	543,352	23,933	2,890	191	570,366
802_958.las	756,140	19,848	6,342	903	783,233
802_960.las	625,401	23,191	7,262	1,056	656,910
802_962.las	508,777	99,498	35,706	5,279	649,260
802_964.las	529,277	26,622	10,120	1,881	567,900
802_966.las	516,430	69,756	33,095	8,094	627,375
802_968.las	511,282	1,663	355	51	513,351
802_970.las	486,820	1,811	500	50	489,181
802_972.las	497,320	3,879	1,338	248	502,785
802_974.las	474,491	130,774	62,790	13,656	681,711
802_976.las	498,701	190,118	94,405	25,212	808,436
802_978.las	514,286	310,822	143,980	34,322	1,003,410
802_980.las	507,474	226,632	92,275	19,581	845,962
802_982.las	475,517	117,595	59,527	14,974	667,613
802_984.las	464,652	23,803	12,452	3,303	504,210
802_986.las	507,227	16,725	6,333	1,151	531,436
802_988.las	534,759	4,562	1,756	255	541,332
802_990.las	505,877	3,947	877	93	510,794
802_992.las	484,089	13,177	3,906	298	501,470
802_994.las	464,620	41,778	13,401	1,232	521,031
802_996.las	489,812	01	00	00	489,813
802_998.las	481,444	351	69	03	481,867
804_1000.las	500,987	4,437	1,229	84	506,737
804_1002.las	476,415	88,159	26,535	2,279	593,388
804_1004.las	482,008	21,749	6,523	511	510,791
804_1006.las	493,897	1,916	432	22	496,267
804_1008.las	484,971	03	00	00	484,974
804_1010.las	491,461	34,071	10,343	982	536,857
804_1012.las	453,173	9,846	3,264	329	466,612
804_1014.las	483,513	00	00	00	483,513
804_1016.las	501,739	19,214	6,134	599	527,686
804_1018.las	525,538	6,443	2,352	308	534,641

1.1 Report on Returns (Tiled Data) - continued

File	First return	Second return	Third return	Other return	Total points
804_1020.las	478,389	37,714	21,319	5,912	543,334
804_1022.las	471,748	270,150	146,005	36,069	923,972
804_1024.las	494,637	32,705	14,297	2,836	544,475
804_1026.las	506,115	16,683	6,117	1,023	529,938
804_1028.las	502,945	28,957	11,235	1,974	545,111
804_1030.las	498,060	5,934	1,887	260	506,141
804_1032.las	510,322	00	00	00	510,322
804_1034.las	491,290	4,264	1,618	246	497,418
804_1036.las	569,241	23,362	9,734	1,824	604,161
804_1038.las	761,439	41,358	19,696	4,499	826,992
804_1040.las	601,300	58,963	21,629	3,190	685,082
804_1042.las	501,167	24,171	9,271	1,492	536,101
804_1044.las	525,524	795	294	52	526,665
804_1046.las	489,558	1,586	405	48	491,597
804_1048.las	464,872	01	00	00	464,873
804_1050.las	471,483	1,524	572	91	473,670
804_1052.las	508,650	23,699	11,109	2,616	546,074
804_1054.las	542,352	107,241	57,763	17,068	724,424
804_1056.las	495,762	56,565	29,360	8,271	589,958
804_1058.las	485,064	18,725	8,580	2,152	514,521
804_1060.las	513,759	1,078	177	12	515,026
804_1062.las	496,860	1,294	203	04	498,361
804_1064.las	460,231	02	00	00	460,233
804_1066.las	512,105	04	00	00	512,109
804_1068.las	516,688	02	00	00	516,690
804_1070.las	468,618	18,682	5,808	592	493,700
804_1072.las	454,589	34,425	12,100	1,887	503,001
804_1074.las	500,584	12,334	4,503	649	518,070
804_1076.las	506,615	31,306	11,995	2,223	552,139
804_1078.las	492,502	40,182	22,313	6,200	561,197
804_1080.las	508,379	3,360	1,453	347	513,539
804_1082.las	477,242	771	317	80	478,410
804_1084.las	503,744	7,039	3,004	538	514,325
804_1086.las	534,821	9,594	5,401	1,308	551,124

1.1 Report on Returns (Tiled Data) - continued

File	First return	Second return	Third return	Other return	Total points
804_1088.las	558,777	5,175	1,542	196	565,690
804_1090.las	541,840	125,145	59,496	11,775	738,256
804_926.las	538,169	161,055	71,465	14,047	784,736
804_928.las	527,736	61,693	25,882	5,488	620,799
804_930.las	519,722	10,271	3,730	612	534,335
804_932.las	322,477	802	223	23	323,525
804_934.las	506,739	1,720	441	48	508,948
804_936.las	481,410	1,105	196	21	482,732
804_938.las	494,894	33,250	9,391	726	538,261
804_940.las	503,592	2,836	810	64	507,302
804_942.las	536,653	28,538	7,119	552	572,862
804_944.las	529,565	4,835	1,048	81	535,529
804_946.las	498,092	796	44	01	498,933
804_948.las	449,401	22,877	3,490	137	475,905
804_950.las	500,979	102,510	27,973	2,305	633,767
804_952.las	499,925	20,189	5,886	519	526,519
804_954.las	489,324	12,533	2,424	197	504,478
804_956.las	571,727	24,308	4,356	342	600,733
804_958.las	746,430	8,508	2,015	175	757,128
804_960.las	592,226	486	86	05	592,803
804_962.las	500,831	22,985	7,660	1,136	532,612
804_964.las	526,888	22,456	9,462	1,783	560,589
804_966.las	665,859	17,781	7,885	1,635	693,160
804_968.las	798,380	21,178	7,453	814	827,825
804_970.las	735,506	42,577	20,008	4,318	802,409
804_972.las	711,859	119,440	56,046	13,730	901,075
804_974.las	644,193	110,078	47,318	11,211	812,800
804_976.las	685,583	22,791	9,059	2,041	719,474
804_978.las	681,362	54,108	24,383	4,921	764,774
804_980.las	680,476	25,454	9,157	1,772	716,859
804_982.las	723,287	7,202	2,623	444	733,556
804_984.las	619,599	6,340	1,469	179	627,587
804_986.las	467,374	1,056	10	01	468,441
804_988.las	513,443	15,684	4,262	418	533,807

1.1 Report on Returns (Tiled Data) - continued

File	First return	Second return	Third return	Other return	Total points
804_990.las	494,426	68,223	17,891	1,374	581,914
804_992.las	487,935	51,226	13,820	1,231	554,212
804_994.las	454,712	25,592	7,661	602	488,567
804_996.las	457,504	2,605	886	84	461,079
804_998.las	487,691	11,736	1,963	98	501,488
806_1000.las	501,077	32,164	7,024	383	540,648
806_1002.las	485,858	135,312	37,435	3,002	661,607
806_1004.las	461,995	20,386	5,520	453	488,354
806_1006.las	499,804	68,420	18,568	1,370	588,162
806_1008.las	550,754	1,319	325	29	552,427
806_1010.las	744,722	3,445	1,148	130	749,445
806_1012.las	743,813	196,752	65,379	7,822	1,013,766
806_1014.las	737,929	34,859	12,302	1,731	786,821
806_1016.las	725,021	39,668	14,306	2,013	781,008
806_1018.las	767,684	12,607	3,780	436	784,507
806_1020.las	733,268	40,848	16,551	3,200	793,867
806_1022.las	714,754	73,338	30,568	6,888	825,548
806_1024.las	728,404	327,173	117,745	21,436	1,194,758
806_1026.las	715,102	12,514	4,348	781	732,745
806_1028.las	716,908	269,469	101,416	14,738	1,102,531
806_1030.las	631,238	417	56	02	631,713
806_1032.las	510,021	542	63	02	510,628
806_1034.las	485,112	1,937	597	80	487,726
806_1036.las	570,016	00	00	00	570,016
806_1038.las	753,627	05	00	00	753,632
806_1040.las	612,068	19,736	8,134	1,460	641,398
806_1042.las	491,922	65,811	23,552	3,764	585,049
806_1044.las	502,046	16,784	4,037	525	523,392
806_1046.las	486,397	06	00	00	486,403
806_1048.las	461,920	00	00	00	461,920
806_1050.las	497,575	09	00	00	497,584
806_1052.las	510,193	178,486	91,151	23,579	803,409
806_1054.las	514,499	40,439	18,012	4,695	577,645
806_1056.las	513,772	62,046	29,461	7,456	612,735

1.1 Report on Returns (Tiled Data) - continued

File	First return	Second return	Third return	Other return	Total points
806_1058.las	492,166	01	00	00	492,167
806_1060.las	491,962	1,261	215	07	493,445
806_1062.las	496,752	2,822	906	106	500,586
806_1064.las	476,562	7,664	1,936	129	486,291
806_1066.las	484,067	2,014	217	07	486,305
806_1068.las	490,761	15,130	2,946	247	509,084
806_1070.las	498,390	92,838	26,785	2,643	620,656
806_1072.las	467,576	598	178	17	468,369
806_1074.las	463,668	00	00	00	463,668
806_1076.las	500,489	15	00	00	500,504
806_1078.las	494,261	17,385	8,771	2,237	522,654
806_1080.las	528,814	3,107	1,688	493	534,102
806_1082.las	473,419	00	00	00	473,419
806_1084.las	518,859	02	00	00	518,861
806_1086.las	510,501	1,862	753	131	513,247
806_1088.las	551,833	773	134	10	552,750
806_1090.las	559,308	74,434	32,986	6,189	672,917
806_926.las	479,437	10,719	3,711	510	494,377
806_928.las	473,980	1,401	430	71	475,882
806_930.las	520,400	195	09	00	520,604
806_932.las	396,184	501	121	08	396,814
806_934.las	672,509	21,307	4,923	311	699,050
806_936.las	693,478	200	04	00	693,682
806_938.las	683,621	61,356	15,904	1,150	762,031
806_940.las	669,809	38,735	9,783	765	719,092
806_942.las	645,251	28,970	6,949	470	681,640
806_944.las	691,622	80	13	02	691,717
806_946.las	719,314	2,288	586	51	722,239
806_948.las	660,400	105,896	21,864	1,311	789,471
806_950.las	674,364	337,957	88,262	6,953	1,107,536
806_952.las	671,118	154,673	41,421	3,352	870,564
806_954.las	728,336	47,658	8,560	450	785,004
806_956.las	756,286	18,587	3,948	422	779,243
806_958.las	856,742	1,661	197	06	858,606

1.1 Report on Returns (Tiled Data) - continued

File	First return	Second return	Third return	Other return	Total points
806_960.las	603,756	89	00	00	603,845
806_962.las	521,105	24,854	6,073	599	552,631
806_964.las	515,297	501	117	07	515,922
806_966.las	605,315	24,953	10,767	2,081	643,116
806_968.las	714,671	1,176	367	69	716,283
806_970.las	658,079	23,972	10,899	2,520	695,470
806_972.las	678,411	56,598	24,251	5,231	764,491
806_974.las	674,766	120,095	55,035	12,523	862,419
806_976.las	696,124	75,971	33,876	7,874	813,845
806_978.las	741,297	126,514	54,932	11,290	934,033
806_980.las	718,914	131,900	54,666	10,680	916,160
806_982.las	783,935	48,925	22,345	4,440	859,645
806_984.las	669,906	6,153	2,074	302	678,435
806_986.las	457,507	1,220	215	19	458,961
806_988.las	524,131	28,163	6,828	515	559,637
806_990.las	512,489	67,568	16,602	1,273	597,932
806_992.las	491,185	43,728	11,355	855	547,123
806_994.las	488,353	24,016	6,989	596	519,954
806_996.las	475,717	540	81	01	476,339
806_998.las	510,163	10,041	2,178	116	522,498
808_1000.las	478,285	18,692	5,189	414	502,580
808_1002.las	492,915	19,912	3,947	257	517,031
808_1004.las	496,370	16,923	4,358	323	517,974
808_1006.las	505,176	35,599	9,640	732	551,147
808_1008.las	526,099	13,395	3,513	298	543,305
808_1010.las	724,580	6,367	1,958	181	733,086
808_1012.las	684,644	2,104	594	79	687,421
808_1014.las	683,248	43,843	12,596	1,445	741,132
808_1016.las	642,451	39,081	15,433	2,757	699,722
808_1018.las	690,402	14,721	3,662	423	709,208
808_1020.las	719,115	100,952	44,201	9,650	873,918
808_1022.las	699,386	97,735	41,390	8,478	846,989
808_1024.las	710,211	108,092	39,882	7,073	865,258
808_1026.las	726,503	77,437	26,255	3,881	834,076

1.1 Report on Returns (Tiled Data) - continued

File	First return	Second return	Third return	Other return	Total points
808_1028.las	735,559	124,829	53,296	10,535	924,219
808_1030.las	623,290	1,780	966	218	626,254
808_1032.las	511,413	86	02	00	511,501
808_1034.las	481,022	2,105	746	113	483,986
808_1036.las	586,404	00	00	00	586,404
808_1038.las	757,023	75	01	00	757,099
808_1040.las	585,691	3,298	686	66	589,741
808_1042.las	507,882	14,228	5,126	779	528,015
808_1044.las	502,161	41,790	15,773	2,774	562,498
808_1046.las	470,461	201,810	98,003	23,279	793,553
808_1048.las	486,228	79,690	37,398	8,615	611,931
808_1050.las	491,467	105,310	47,370	10,332	654,479
808_1052.las	483,233	28,846	13,484	3,216	528,779
808_1054.las	522,531	34,071	17,339	4,750	578,691
808_1056.las	499,059	24,861	10,491	2,568	536,979
808_1058.las	480,307	11,282	3,833	683	496,105
808_1060.las	502,074	1,082	226	15	503,397
808_1062.las	523,332	06	00	00	523,338
808_1064.las	479,414	4,394	1,368	158	485,334
808_1066.las	497,929	2,285	537	42	500,793
808_1068.las	473,523	16,668	5,185	629	496,005
808_1070.las	496,067	24,726	6,589	589	527,971
808_1072.las	482,460	74,947	32,526	5,445	595,378
808_1074.las	444,799	01	00	00	444,800
808_1076.las	493,904	30,442	13,146	2,382	539,874
808_1078.las	517,781	13,154	5,598	1,172	537,705
808_1080.las	545,606	55,221	25,874	5,557	632,258
808_1082.las	467,064	10,048	3,994	624	481,730
808_1084.las	501,422	02	00	00	501,424
808_1086.las	517,700	917	196	22	518,835
808_1088.las	564,802	2,661	739	124	568,326
808_1090.las	544,459	66,080	26,599	4,723	641,861
808_926.las	519,261	64,047	22,694	4,021	610,023
808_928.las	502,845	49,845	23,077	5,105	580,872

1.1 Report on Returns (Tiled Data) - continued

File	First return	Second return	Third return	Other return	Total points
808_930.las	521,086	14,132	6,749	1,533	543,500
808_932.las	349,601	458	164	14	350,237
808_934.las	624,684	99,902	25,697	1,704	751,987
808_936.las	618,330	36,516	9,080	580	664,506
808_938.las	612,567	84,156	22,186	1,644	720,553
808_940.las	614,794	187,805	48,461	3,167	854,227
808_942.las	599,847	5,123	949	46	605,965
808_944.las	615,970	6,632	1,749	194	624,545
808_946.las	681,043	6,591	1,198	60	688,892
808_948.las	677,281	54,372	14,716	1,087	747,456
808_950.las	698,869	208,787	55,308	4,926	967,890
808_952.las	601,454	207,559	51,852	3,933	864,798
808_954.las	637,858	161,332	38,133	2,550	839,873
808_956.las	822,274	62,793	14,934	1,285	901,286
808_958.las	963,166	107,990	28,440	2,285	1,101,881
808_960.las	583,818	41,868	11,988	1,056	638,730
808_962.las	524,559	18,416	6,891	1,068	550,934
808_964.las	504,505	1,933	695	97	507,230
808_966.las	536,142	2,047	513	34	538,736
808_968.las	538,651	24,076	11,140	2,419	576,286
808_970.las	496,090	45,219	20,038	4,108	565,455
808_972.las	479,310	9,545	4,202	777	493,834
808_974.las	478,007	3,183	1,407	276	482,873
808_976.las	471,345	33,565	14,490	2,882	522,282
808_978.las	493,334	27,448	11,801	2,214	534,797
808_980.las	533,210	30,384	11,753	2,180	577,527
808_982.las	470,946	4,478	1,994	486	477,904
808_984.las	495,601	1,001	10	01	496,613
808_986.las	498,345	4,691	1,351	146	504,533
808_988.las	552,206	20,981	4,534	264	577,985
808_990.las	503,787	66,716	14,579	984	586,066
808_992.las	483,413	6,744	1,496	86	491,739
808_994.las	496,697	5,968	1,385	112	504,162
808_996.las	479,983	12,989	3,124	205	496,301

1.1 Report on Returns (Tiled Data) - continued

File	First return	Second return	Third return	Other return	Total points
808_998.las	480,328	25,979	6,038	346	512,691
810_1000.las	451,390	72,193	22,046	1,904	547,533
810_1002.las	479,275	1,987	502	64	481,828
810_1004.las	505,123	76,531	18,454	1,217	601,325
810_1006.las	492,647	59,035	18,488	1,924	572,094
810_1008.las	463,140	38,950	11,582	1,015	514,687
810_1010.las	476,168	48,040	13,364	1,071	538,643
810_1012.las	499,659	89	07	01	499,756
810_1014.las	469,883	14,842	4,026	487	489,238
810_1016.las	487,913	166,091	66,988	12,382	733,374
810_1018.las	480,581	212,055	103,479	23,830	819,945
810_1020.las	499,226	322,024	151,642	33,910	1,006,802
810_1022.las	519,150	179,021	84,543	20,079	802,793
810_1024.las	489,746	49,840	22,165	4,783	566,534
810_1026.las	493,272	70,986	32,725	6,556	603,539
810_1028.las	498,857	72,022	30,121	6,102	607,102
810_1030.las	479,102	56,666	24,969	4,573	565,310
810_1032.las	512,030	48	03	00	512,081
810_1034.las	508,449	40	00	00	508,489
810_1036.las	581,326	85	07	00	581,418
810_1038.las	744,475	13,017	5,002	860	763,354
810_1040.las	597,554	9,285	3,766	632	611,237
810_1042.las	521,143	12,710	4,816	739	539,408
810_1044.las	504,479	3,782	1,092	143	509,496
810_1046.las	498,359	8,622	4,461	1,065	512,507
810_1048.las	501,630	105,496	56,140	14,536	677,802
810_1050.las	484,191	122,158	59,946	13,547	679,842
810_1052.las	497,757	8,904	3,875	909	511,445
810_1054.las	514,037	639	391	162	515,229
810_1056.las	483,598	2,974	944	118	487,634
810_1058.las	482,129	17,989	5,648	607	506,373
810_1060.las	494,078	1,467	297	20	495,862
810_1062.las	514,989	00	00	00	514,989
810_1064.las	469,643	00	00	00	469,643

1.1 Report on Returns (Tiled Data) - continued

File	First return	Second return	Third return	Other return	Total points
810_1066.las	495,703	1,493	501	55	497,752
810_1068.las	503,077	43,953	16,418	2,219	565,667
810_1070.las	471,115	577	177	15	471,884
810_1072.las	498,713	76,160	36,482	7,510	618,865
810_1074.las	462,124	19,624	7,921	1,395	491,064
810_1076.las	478,654	27,396	12,253	2,441	520,744
810_1078.las	538,663	63,461	33,306	7,969	643,399
810_1080.las	535,990	38	01	00	536,029
810_1082.las	452,484	8,728	4,485	1,068	466,765
810_1084.las	491,991	03	00	00	491,994
810_1086.las	489,744	1,429	418	51	491,642
810_1088.las	538,081	69,210	31,801	6,686	645,778
810_1090.las	559,459	229,005	110,518	23,630	922,612
810_926.las	465,422	81,160	35,206	7,030	588,818
810_928.las	512,926	66,601	32,635	7,381	619,543
810_930.las	527,981	673	433	147	529,234
810_932.las	267,941	00	00	00	267,941
810_934.las	502,250	60,203	11,985	695	575,133
810_936.las	474,488	107,593	19,745	834	602,660
810_938.las	418,157	108,675	24,288	1,487	552,607
810_940.las	448,737	191,886	51,963	3,699	696,285
810_942.las	472,007	158,484	42,372	3,007	675,870
810_944.las	502,255	38,106	10,309	918	551,588
810_946.las	506,932	36,366	9,614	795	553,707
810_948.las	503,449	26,553	6,718	576	537,296
810_950.las	500,764	85,334	20,351	1,326	607,775
810_952.las	433,980	21,553	6,154	549	462,236
810_954.las	455,268	36,578	9,128	681	501,655
810_956.las	622,127	122,628	27,172	1,884	773,811
810_958.las	764,905	290,420	81,565	7,561	1,144,451
810_960.las	584,728	243,673	73,113	7,496	909,010
810_962.las	524,732	43,950	14,796	1,860	585,338
810_964.las	518,874	44,420	16,831	2,601	582,726
810_966.las	536,743	13,838	5,604	1,034	557,219

1.1 Report on Returns (Tiled Data) - continued

File	First return	Second return	Third return	Other return	Total points
810_968.las	500,955	22,920	9,258	1,789	534,922
810_970.las	510,554	28,524	12,696	2,531	554,305
810_972.las	486,381	13,692	6,701	1,529	508,303
810_974.las	474,591	32	00	00	474,623
810_976.las	501,851	398	25	01	502,275
810_978.las	519,723	18	00	00	519,741
810_980.las	487,818	3,320	1,009	123	492,270
810_982.las	483,538	390	31	02	483,961
810_984.las	476,001	11,261	4,925	1,143	493,330
810_986.las	466,723	53,453	23,045	4,673	547,894
810_988.las	557,913	00	00	00	557,913
810_990.las	513,956	92	03	00	514,051
810_992.las	488,224	00	00	00	488,224
810_994.las	486,982	08	00	00	486,990
810_996.las	477,437	2,000	618	50	480,105
810_998.las	514,160	3,225	829	49	518,263
812_1000.las	438,838	31,185	8,983	725	479,731
812_1002.las	487,480	100,768	26,340	1,983	616,571
812_1004.las	535,869	3,583	823	53	540,328
812_1006.las	498,856	2,190	347	13	501,406
812_1008.las	481,632	34,905	10,565	1,071	528,173
812_1010.las	504,809	128,117	38,038	3,677	674,641
812_1012.las	483,072	56,902	16,955	1,551	558,480
812_1014.las	480,328	11,989	3,402	435	496,154
812_1016.las	465,826	31,826	12,904	2,438	512,994
812_1018.las	459,790	109,230	45,934	9,755	624,709
812_1020.las	500,176	205,269	95,684	21,537	822,666
812_1022.las	557,928	55,545	28,247	6,898	648,618
812_1024.las	478,129	11,649	5,428	1,089	496,295
812_1026.las	488,258	6,175	2,453	434	497,320
812_1028.las	518,253	00	00	00	518,253
812_1030.las	480,663	00	00	00	480,663
812_1032.las	498,566	13	00	00	498,579
812_1034.las	498,835	31	00	00	498,866

1.1 Report on Returns (Tiled Data) - continued

File	First return	Second return	Third return	Other return	Total points
812_1036.las	570,957	6,895	1,724	175	579,751
812_1038.las	733,979	80,103	19,247	2,543	835,872
812_1040.las	605,813	4,504	1,111	185	611,613
812_1042.las	515,214	1,382	525	135	517,256
812_1044.las	525,051	12	00	00	525,063
812_1046.las	509,884	11	00	00	509,895
812_1048.las	489,005	06	00	00	489,011
812_1050.las	500,947	39,971	16,293	3,221	560,432
812_1052.las	500,640	46,656	18,910	4,433	570,639
812_1054.las	499,375	3,375	1,015	101	503,866
812_1056.las	482,481	10	01	00	482,492
812_1058.las	481,622	3,333	991	120	486,066
812_1060.las	490,220	79,413	20,641	1,709	591,983
812_1062.las	515,658	37,172	10,850	1,001	564,681
812_1064.las	463,783	15,625	4,485	344	484,237
812_1066.las	494,797	2,065	421	45	497,328
812_1068.las	516,456	6,948	2,621	307	526,332
812_1070.las	466,576	5,466	1,349	110	473,501
812_1072.las	445,995	4,010	1,903	338	452,246
812_1074.las	482,370	6,769	2,707	491	492,337
812_1076.las	506,354	274	102	33	506,763
812_1078.las	518,166	3,465	1,515	317	523,463
812_1080.las	524,004	18,508	9,818	2,718	555,048
812_1082.las	470,105	30,909	12,010	2,146	515,170
812_1084.las	530,700	12,717	4,795	930	549,142
812_1086.las	504,382	16,470	8,723	2,270	531,845
812_1088.las	523,437	47,006	19,835	4,201	594,479
812_1090.las	495,430	60,707	28,425	6,077	590,639
812_926.las	537,704	6,177	2,854	540	547,275
812_928.las	517,571	01	00	00	517,572
812_930.las	519,807	63,328	32,262	7,882	623,279
812_932.las	255,979	11,184	4,181	677	272,021
812_934.las	492,435	21,540	4,272	249	518,496
812_936.las	484,335	95,463	21,036	1,233	602,067

1.1 Report on Returns (Tiled Data) - continued

File	First return	Second return	Third return	Other return	Total points
812_938.las	447,397	26,586	4,915	264	479,162
812_940.las	468,560	22,280	4,979	337	496,156
812_942.las	479,906	40,845	8,550	561	529,862
812_944.las	513,534	22,005	5,526	376	541,441
812_946.las	500,065	16,732	4,774	400	521,971
812_948.las	518,484	11,578	3,860	358	534,280
812_950.las	493,913	7,163	1,782	122	502,980
812_952.las	466,954	106	10	00	467,070
812_954.las	526,212	22,260	5,476	479	554,427
812_956.las	620,944	36,532	10,399	956	668,831
812_958.las	732,622	302,643	90,774	9,073	1,135,112
812_960.las	561,937	350,078	119,970	16,041	1,048,026
812_962.las	492,355	189,680	71,889	11,159	765,083
812_964.las	516,410	59,014	21,642	3,538	600,604
812_966.las	532,172	13,992	6,739	1,543	554,446
812_968.las	486,009	23,215	9,916	2,021	521,161
812_970.las	488,442	22,487	8,988	1,570	521,487
812_972.las	477,648	3,812	1,750	340	483,550
812_974.las	470,846	22,000	9,874	1,966	504,686
812_976.las	498,292	574	57	04	498,927
812_978.las	515,317	4,847	2,045	426	522,635
812_980.las	512,042	35,871	17,050	4,227	569,190
812_982.las	543,831	32,811	14,085	3,056	593,783
812_984.las	511,594	22,726	10,426	2,082	546,828
812_986.las	513,515	752	184	16	514,467
812_988.las	543,065	35,843	12,820	1,883	593,611
812_990.las	487,273	80	00	00	487,353
812_992.las	460,978	00	00	00	460,978
812_994.las	469,181	10	00	00	469,191
812_996.las	474,617	07	00	00	474,624
812_998.las	529,365	25	02	00	529,392
814_1000.las	484,790	4,520	1,219	133	490,662
814_1002.las	478,784	151,433	44,487	3,760	678,464
814_1004.las	524,258	31,193	9,031	742	565,224

1.1 Report on Returns (Tiled Data) - continued

File	First return	Second return	Third return	Other return	Total points
814_1006.las	504,777	9,161	2,201	159	516,298
814_1008.las	473,064	44,304	10,927	755	529,050
814_1010.las	481,428	110,234	33,634	3,160	628,456
814_1012.las	487,408	59,043	16,695	1,614	564,760
814_1014.las	524,764	91,421	31,867	4,099	652,151
814_1016.las	489,759	226,915	97,558	18,432	832,664
814_1018.las	442,327	192,926	74,886	13,194	723,333
814_1020.las	473,412	83,143	33,684	6,368	596,607
814_1022.las	543,123	00	00	00	543,123
814_1024.las	514,075	1,298	499	102	515,974
814_1026.las	485,242	78	15	00	485,335
814_1028.las	502,765	00	00	00	502,765
814_1030.las	494,022	00	00	00	494,022
814_1032.las	510,052	19	00	00	510,071
814_1034.las	500,993	59	00	00	501,052
814_1036.las	578,963	04	00	00	578,967
814_1038.las	749,408	853	203	25	750,489
814_1040.las	610,801	2,215	596	62	613,674
814_1042.las	511,078	2,698	932	127	514,835
814_1044.las	514,003	13	00	00	514,016
814_1046.las	485,998	15,558	7,190	1,145	509,891
814_1048.las	513,093	10,326	4,122	598	528,139
814_1050.las	520,405	1,753	616	93	522,867
814_1052.las	494,628	11,900	6,134	1,651	514,313
814_1054.las	494,045	80,912	40,361	10,091	625,409
814_1056.las	488,131	33,396	15,974	4,380	541,881
814_1058.las	470,996	3,269	1,423	360	476,048
814_1060.las	479,429	1,176	223	20	480,848
814_1062.las	494,197	41,492	12,362	1,232	549,283
814_1064.las	488,618	162,218	50,072	4,858	705,766
814_1066.las	508,450	103,851	35,048	4,179	651,528
814_1068.las	478,254	83,690	23,989	2,130	588,063
814_1070.las	460,893	117,632	41,562	5,821	625,908
814_1072.las	454,615	4,149	1,595	218	460,577

1.1 Report on Returns (Tiled Data) - continued

File	First return	Second return	Third return	Other return	Total points
814_1074.las	490,274	01	00	00	490,275
814_1076.las	501,302	09	00	00	501,311
814_1078.las	502,416	00	00	00	502,416
814_1080.las	498,002	6,944	3,354	716	509,016
814_1082.las	528,271	5,315	1,933	381	535,900
814_1084.las	523,191	29,569	15,740	4,096	572,596
814_1086.las	522,441	113,478	65,677	18,123	719,719
814_1088.las	580,776	76,713	34,046	7,724	699,259
814_1090.las	596,679	52,895	21,783	3,991	675,348
814_926.las	505,973	223,685	102,678	21,288	853,624
814_928.las	504,318	53,301	23,003	4,743	585,365
814_930.las	535,874	153,861	71,368	16,328	777,431
814_932.las	270,722	34,520	13,208	2,443	320,893
814_934.las	497,975	33,806	8,242	581	540,604
814_936.las	466,179	83,781	18,510	1,220	569,690
814_938.las	488,280	48,728	7,032	250	544,290
814_940.las	524,018	2,812	384	16	527,230
814_942.las	488,543	01	00	00	488,544
814_944.las	527,557	11,984	3,143	278	542,962
814_946.las	669,782	233	03	00	670,018
814_948.las	690,872	171	00	00	691,043
814_950.las	697,042	429	05	00	697,476
814_952.las	676,012	667	00	00	676,679
814_954.las	695,930	4,795	516	07	701,248
814_956.las	811,452	108,194	29,992	2,333	951,971
814_958.las	933,061	403,402	126,913	13,534	1,476,910
814_960.las	741,568	367,476	122,169	15,995	1,247,208
814_962.las	638,573	331,584	115,681	15,552	1,101,390
814_964.las	666,944	85,193	33,034	5,890	791,061
814_966.las	669,314	51,546	20,435	3,951	745,246
814_968.las	644,571	48,451	18,841	3,634	715,497
814_970.las	495,442	34,858	14,865	3,012	548,177
814_972.las	470,140	431	97	19	470,687
814_974.las	441,717	15,593	7,863	1,879	467,052

1.1 Report on Returns (Tiled Data) - continued

File	First return	Second return	Third return	Other return	Total points
814_976.las	476,894	23,623	9,449	1,835	511,801
814_978.las	540,716	92,941	44,609	11,027	689,293
814_980.las	492,554	28,471	14,049	3,316	538,390
814_982.las	498,307	1,391	19	00	499,717
814_984.las	490,993	567	115	10	491,685
814_986.las	516,261	40,047	17,216	3,544	577,068
814_988.las	527,606	3,782	1,227	116	532,731
814_990.las	488,053	1,218	401	48	489,720
814_992.las	479,038	282	69	07	479,396
814_994.las	453,214	00	00	00	453,214
814_996.las	463,000	4,689	1,260	98	469,047
814_998.las	531,957	5,747	1,159	54	538,917
816_1000.las	490,968	33,207	7,957	540	532,672
816_1002.las	478,756	141,172	40,694	3,674	664,296
816_1004.las	499,246	90,175	25,371	2,367	617,159
816_1006.las	506,974	90,607	25,657	2,172	625,410
816_1008.las	485,774	52,081	10,498	579	548,932
816_1010.las	456,994	116,119	30,937	2,427	606,477
816_1012.las	455,047	122,367	34,673	3,331	615,418
816_1014.las	532,546	230,660	78,806	10,797	852,809
816_1016.las	505,367	162,922	66,032	13,437	747,758
816_1018.las	463,575	52,504	19,364	3,085	538,528
816_1020.las	482,922	12,966	5,116	817	501,821
816_1022.las	521,120	03	00	00	521,123
816_1024.las	508,359	716	169	10	509,254
816_1026.las	499,208	6,862	3,083	639	509,792
816_1028.las	495,931	02	00	00	495,933
816_1030.las	481,173	00	00	00	481,173
816_1032.las	496,222	00	00	00	496,222
816_1034.las	503,723	113	00	00	503,836
816_1036.las	588,939	13,627	7,145	1,694	611,405
816_1038.las	743,503	23	00	00	743,526
816_1040.las	593,886	237	06	00	594,129
816_1042.las	524,013	85	07	00	524,105

1.1 Report on Returns (Tiled Data) - continued

File	First return	Second return	Third return	Other return	Total points
816_1044.las	515,745	513	98	01	516,357
816_1046.las	492,728	430	73	04	493,235
816_1048.las	510,452	284	61	00	510,797
816_1050.las	528,015	01	00	00	528,016
816_1052.las	480,149	5,860	2,735	586	489,330
816_1054.las	481,590	10,641	4,315	768	497,314
816_1056.las	501,025	9,120	4,009	714	514,868
816_1058.las	475,292	13,919	6,056	1,558	496,825
816_1060.las	478,437	7,278	2,036	196	487,947
816_1062.las	458,149	8,715	2,415	201	469,480
816_1064.las	471,005	13,408	3,981	390	488,784
816_1066.las	501,654	39,176	12,364	1,365	554,559
816_1068.las	495,990	9,127	2,521	212	507,850
816_1070.las	481,594	116,418	46,570	7,909	652,491
816_1072.las	486,169	123,193	59,700	13,311	682,373
816_1074.las	482,293	14,814	7,065	1,558	505,730
816_1076.las	473,083	473	145	19	473,720
816_1078.las	504,057	00	00	00	504,057
816_1080.las	464,547	8,127	3,340	424	476,438
816_1082.las	521,832	314	93	09	522,248
816_1084.las	550,119	5,269	2,696	582	558,666
816_1086.las	501,120	111	01	00	501,232
816_1088.las	529,909	72,375	31,064	6,311	639,659
816_1090.las	524,560	31,610	15,009	3,336	574,515
816_926.las	518,890	167,933	68,860	13,716	769,399
816_928.las	499,200	172,283	73,643	15,683	760,809
816_930.las	508,969	151,500	68,308	15,178	743,955
816_932.las	289,524	173	18	01	289,716
816_934.las	509,434	212,512	53,600	3,721	779,267
816_936.las	458,911	138,972	31,234	1,909	631,026
816_938.las	482,579	23,935	4,395	239	511,148
816_940.las	492,573	10,888	2,284	141	505,886
816_942.las	450,581	46,701	11,181	725	509,188
816_944.las	490,676	16,647	4,854	496	512,673

1.1 Report on Returns (Tiled Data) - continued

File	First return	Second return	Third return	Other return	Total points
816_946.las	617,203	26,344	7,169	526	651,242
816_948.las	644,196	2,360	230	04	646,790
816_950.las	680,048	23,906	5,446	408	709,808
816_952.las	654,810	30,605	8,365	741	694,521
816_954.las	660,026	48,545	12,745	875	722,191
816_956.las	813,745	93,187	26,123	2,289	935,344
816_958.las	973,187	23,246	6,105	451	1,002,989
816_960.las	800,110	48,466	13,873	1,383	863,832
816_962.las	720,046	86,959	30,426	4,130	841,561
816_964.las	733,863	121,165	48,515	8,631	912,174
816_966.las	748,371	101,914	42,985	8,383	901,653
816_968.las	725,602	5,812	1,658	259	733,331
816_970.las	475,939	15,396	7,157	1,514	500,006
816_972.las	463,952	77	00	00	464,029
816_974.las	478,351	11,713	6,869	1,910	498,843
816_976.las	466,573	24,002	13,213	3,768	507,556
816_978.las	500,917	2,031	896	162	504,006
816_980.las	538,367	4,443	2,143	651	545,604
816_982.las	473,218	24,741	13,723	3,959	515,641
816_984.las	471,715	4,821	1,856	444	478,836
816_986.las	497,341	10,610	3,490	575	512,016
816_988.las	531,811	9,791	3,869	599	546,070
816_990.las	461,211	454	27	00	461,692
816_992.las	455,988	3,616	1,240	151	460,995
816_994.las	490,021	3,756	1,068	94	494,939
816_996.las	497,405	14,922	5,104	516	517,947
816_998.las	499,020	32,075	8,811	730	540,636
818_1000.las	470,705	189,174	45,776	3,079	708,734
818_1002.las	475,519	108,751	29,238	2,463	615,971
818_1004.las	503,173	72,447	20,549	1,802	597,971
818_1006.las	499,171	92,414	23,463	2,152	617,200
818_1008.las	498,924	148,179	32,844	2,375	682,322
818_1010.las	480,770	123,515	22,158	1,111	627,554
818_1012.las	447,524	100,617	26,391	2,013	576,545

1.1 Report on Returns (Tiled Data) - continued

File	First return	Second return	Third return	Other return	Total points
818_1014.las	502,424	163,982	59,888	9,242	735,536
818_1016.las	482,351	186,358	63,962	10,638	743,309
818_1018.las	477,075	21,114	8,256	1,383	507,828
818_1020.las	481,438	1,855	619	93	484,005
818_1022.las	523,734	5,726	2,850	741	533,051
818_1024.las	521,680	75,639	36,124	8,286	641,729
818_1026.las	482,005	8,006	3,586	788	494,385
818_1028.las	482,766	157	00	00	482,923
818_1030.las	491,670	4,228	1,462	212	497,572
818_1032.las	487,629	34	00	00	487,663
818_1034.las	509,684	701	174	31	510,590
818_1036.las	587,766	1,443	530	101	589,840
818_1038.las	751,912	00	00	00	751,912
818_1040.las	611,603	212	05	00	611,820
818_1042.las	526,771	32	04	00	526,807
818_1044.las	510,235	187	54	02	510,478
818_1046.las	483,715	47	00	00	483,762
818_1048.las	507,538	06	00	00	507,544
818_1050.las	542,510	08	00	00	542,518
818_1052.las	484,794	20,570	7,748	1,107	514,219
818_1054.las	507,712	32,504	14,797	3,686	558,699
818_1056.las	506,729	473	39	01	507,242
818_1058.las	476,696	1,473	410	17	478,596
818_1060.las	465,794	7,780	2,386	203	476,163
818_1062.las	490,877	9,499	2,869	311	503,556
818_1064.las	500,698	389	64	08	501,159
818_1066.las	472,659	39,187	12,690	1,490	526,026
818_1068.las	509,091	14,953	3,873	451	528,368
818_1070.las	483,962	00	00	00	483,962
818_1072.las	478,574	5,593	2,815	752	487,734
818_1074.las	465,204	61,415	28,651	6,078	561,348
818_1076.las	464,471	4,034	658	38	469,201
818_1078.las	508,176	84	00	00	508,260
818_1080.las	489,375	5,040	1,907	363	496,685

1.1 Report on Returns (Tiled Data) - continued

File	First return	Second return	Third return	Other return	Total points
818_1082.las	505,811	12	00	00	505,823
818_1084.las	526,401	2,953	928	144	530,426
818_1086.las	521,217	345	03	00	521,565
818_1088.las	519,091	1,137	257	18	520,503
818_1090.las	526,024	11,338	4,498	933	542,793
818_926.las	550,554	185,122	78,588	14,523	828,787
818_928.las	506,834	150,397	62,654	12,669	732,554
818_930.las	527,467	167,835	81,569	20,395	797,266
818_932.las	297,380	46,943	22,433	5,560	372,316
818_934.las	476,942	90,551	18,075	1,030	586,598
818_936.las	465,814	62,050	13,944	879	542,687
818_938.las	469,185	24,678	4,900	275	499,038
818_940.las	453,864	14,896	3,407	240	472,407
818_942.las	430,919	20,093	4,273	238	455,523
818_944.las	469,210	18,601	4,918	388	493,117
818_946.las	506,508	42,157	12,220	987	561,872
818_948.las	478,518	30,363	8,070	737	517,688
818_950.las	522,263	25,961	6,985	633	555,842
818_952.las	452,835	14,468	4,140	392	471,835
818_954.las	474,784	23,358	7,529	751	506,422
818_956.las	607,664	404	00	00	608,068
818_958.las	736,158	1,016	03	00	737,177
818_960.las	597,076	27,660	9,018	1,366	635,120
818_962.las	538,953	55,261	17,374	2,067	613,655
818_964.las	548,195	75,221	29,715	5,183	658,314
818_966.las	550,546	26,475	12,380	2,693	592,094
818_968.las	579,835	4,040	1,055	98	585,028
818_970.las	548,684	2,055	513	52	551,304
818_972.las	486,463	294	65	14	486,836
818_974.las	485,051	560	92	16	485,719
818_976.las	500,577	21,045	9,945	2,486	534,053
818_978.las	474,032	10,050	3,241	514	487,837
818_980.las	515,405	2,996	260	14	518,675
818_982.las	494,783	61,860	28,665	6,290	591,598

1.1 Report on Returns (Tiled Data) - continued

File	First return	Second return	Third return	Other return	Total points
818_984.las	504,888	18,463	8,541	2,060	533,952
818_986.las	509,645	35,561	15,995	3,271	564,472
818_988.las	503,930	30	00	00	503,960
818_990.las	497,935	17,209	4,402	303	519,849
818_992.las	499,950	37,630	11,407	1,063	550,050
818_994.las	482,338	30,515	7,032	480	520,365
818_996.las	509,797	116,993	23,919	1,442	652,151
818_998.las	470,563	174,719	42,044	2,759	690,085
820_1000.las	889,187	100,422	26,334	2,369	1,018,312
820_1002.las	895,406	119,584	28,511	2,464	1,045,965
820_1004.las	863,685	60,302	15,284	1,152	940,423
820_1006.las	803,030	67,342	18,090	1,494	889,956
820_1008.las	716,023	73,118	17,579	1,434	808,154
820_1010.las	684,067	91,102	18,380	1,090	794,639
820_1012.las	676,078	2,075	410	31	678,594
820_1014.las	654,818	18,904	6,326	918	680,966
820_1016.las	651,124	184,631	68,107	11,568	915,430
820_1018.las	526,281	180,795	64,826	10,119	782,021
820_1020.las	497,583	71,967	30,927	6,075	606,552
820_1022.las	543,951	10,233	5,707	1,834	561,725
820_1024.las	510,038	31,879	14,909	3,729	560,555
820_1026.las	472,079	03	00	00	472,082
820_1028.las	509,221	02	00	00	509,223
820_1030.las	490,862	860	249	28	491,999
820_1032.las	483,975	01	00	00	483,976
820_1034.las	503,166	131	16	02	503,315
820_1036.las	587,375	2,072	1,059	280	590,786
820_1038.las	742,404	00	00	00	742,404
820_1040.las	592,566	159	02	00	592,727
820_1042.las	518,640	263	41	03	518,947
820_1044.las	517,404	1,206	449	63	519,122
820_1046.las	498,607	00	00	00	498,607
820_1048.las	526,549	15,596	9,089	2,660	553,894
820_1050.las	513,368	21,750	8,980	1,490	545,588

1.1 Report on Returns (Tiled Data) - continued

File	First return	Second return	Third return	Other return	Total points
820_1052.las	476,283	9,655	4,062	761	490,761
820_1054.las	503,432	139,376	67,748	15,451	726,007
820_1056.las	495,557	24,437	10,972	2,948	533,914
820_1058.las	462,301	76,044	23,045	2,334	563,724
820_1060.las	477,344	14,364	3,960	327	495,995
820_1062.las	503,294	11,607	3,811	350	519,062
820_1064.las	502,064	89,626	26,598	2,248	620,536
820_1066.las	455,059	1,627	387	50	457,123
820_1068.las	506,091	7,673	2,274	208	516,246
820_1070.las	475,840	176	65	03	476,084
820_1072.las	478,374	59	10	00	478,443
820_1074.las	471,132	15,981	7,486	1,581	496,180
820_1076.las	452,070	11,194	3,267	359	466,890
820_1078.las	512,850	00	00	00	512,850
820_1080.las	508,837	00	00	00	508,837
820_1082.las	487,357	3,980	1,713	355	493,405
820_1084.las	513,784	00	00	00	513,784
820_1086.las	526,095	2,015	594	85	528,789
820_1088.las	517,102	03	00	00	517,105
820_1090.las	516,705	02	00	00	516,707
820_926.las	485,173	72,764	34,411	7,319	599,667
820_928.las	522,238	46,365	19,121	3,810	591,534
820_930.las	515,247	163,147	83,972	23,454	785,820
820_932.las	284,808	38,939	16,088	3,651	343,486
820_934.las	467,254	59,768	14,593	1,117	542,732
820_936.las	470,624	33,107	7,030	389	511,150
820_938.las	455,169	8,229	1,642	97	465,137
820_940.las	459,856	24,759	6,743	465	491,823
820_942.las	480,963	28,735	8,278	685	518,661
820_944.las	468,025	32,931	8,187	644	509,787
820_946.las	499,265	45,755	11,788	977	557,785
820_948.las	497,357	37,627	9,237	817	545,038
820_950.las	514,196	14,358	3,718	294	532,566
820_952.las	448,019	15,290	3,958	319	467,586

1.1 Report on Returns (Tiled Data) - continued

File	First return	Second return	Third return	Other return	Total points
820_954.las	500,342	18,676	5,870	625	525,513
820_956.las	625,270	29,442	8,448	759	663,919
820_958.las	690,801	18,162	6,406	777	716,146
820_960.las	568,628	61,688	17,793	2,001	650,110
820_962.las	523,494	144,729	46,128	5,113	719,464
820_964.las	495,899	77,213	36,580	8,952	618,644
820_966.las	507,075	89,277	47,874	12,853	657,079
820_968.las	482,914	23,631	11,751	2,707	521,003
820_970.las	438,588	6,474	2,272	405	447,739
820_972.las	473,317	156	00	00	473,473
820_974.las	494,101	47,608	23,880	5,848	571,437
820_976.las	516,463	7,612	3,747	738	528,560
820_978.las	480,954	23,993	11,012	2,667	518,626
820_980.las	471,573	32,789	13,564	2,972	520,898
820_982.las	495,989	74,982	32,076	7,239	610,286
820_984.las	569,092	82,450	36,481	7,196	695,219
820_986.las	583,874	76,068	28,950	4,760	693,652
820_988.las	629,552	90,141	31,996	4,164	755,853
820_990.las	648,233	191,267	58,802	4,946	903,248
820_992.las	666,763	163,194	43,410	3,623	876,990
820_994.las	829,982	180,659	49,299	3,812	1,063,752
820_996.las	882,133	218,772	54,040	4,117	1,159,062
820_998.las	868,603	58,885	13,171	791	941,450
822_1000.las	969,318	100,413	29,720	2,870	1,102,321
822_1002.las	978,289	75,436	19,348	1,618	1,074,691
822_1004.las	952,149	37,526	8,854	658	999,187
822_1006.las	863,024	167,550	47,496	4,337	1,082,407
822_1008.las	699,603	79,816	20,039	1,459	800,917
822_1010.las	726,570	22,133	7,545	925	757,173
822_1012.las	735,971	6,713	1,632	117	744,433
822_1014.las	718,979	27	00	00	719,006
822_1016.las	733,920	3,579	1,144	133	738,776
822_1018.las	513,925	127,649	59,902	12,915	714,391
822_1020.las	490,323	147,213	76,173	19,097	732,806

1.1 Report on Returns (Tiled Data) - continued

File	First return	Second return	Third return	Other return	Total points
822_1022.las	533,126	68,100	33,976	8,066	643,268
822_1024.las	491,487	20,100	9,769	2,341	523,697
822_1026.las	478,000	7,163	3,178	645	488,986
822_1028.las	521,453	00	00	00	521,453
822_1030.las	506,521	1,547	622	98	508,788
822_1032.las	466,871	362	39	04	467,276
822_1034.las	493,690	482	113	18	494,303
822_1036.las	606,527	3,771	1,131	206	611,635
822_1038.las	733,833	00	00	00	733,833
822_1040.las	580,916	173	05	00	581,094
822_1042.las	529,491	489	37	03	530,020
822_1044.las	515,623	1,403	367	69	517,462
822_1046.las	493,833	2,286	883	200	497,202
822_1048.las	536,350	04	00	00	536,354
822_1050.las	509,649	7,335	2,938	402	520,324
822_1052.las	463,965	5,531	2,024	336	471,856
822_1054.las	487,424	115,597	52,000	10,485	665,506
822_1056.las	510,560	61,630	29,637	7,251	609,078
822_1058.las	469,787	19,811	5,379	480	495,457
822_1060.las	471,778	34,150	9,390	847	516,165
822_1062.las	469,304	23	00	00	469,327
822_1064.las	496,384	22,830	7,092	692	526,998
822_1066.las	533,385	23	00	00	533,408
822_1068.las	477,600	63	00	00	477,663
822_1070.las	427,205	11	00	00	427,216
822_1072.las	499,270	462	185	31	499,948
822_1074.las	496,970	04	00	00	496,974
822_1076.las	463,863	1,571	282	38	465,754
822_1078.las	495,297	262	16	00	495,575
822_1080.las	513,751	356	148	48	514,303
822_1082.las	488,111	1,916	875	160	491,062
822_1084.las	500,874	00	00	00	500,874
822_1086.las	510,492	277	03	00	510,772
822_1088.las	519,438	31	01	00	519,470

1.1 Report on Returns (Tiled Data) - continued

File	First return	Second return	Third return	Other return	Total points
822_1090.las	531,682	10	00	00	531,692
822_926.las	532,901	78,050	32,224	5,954	649,129
822_928.las	516,875	77,921	32,752	5,925	633,473
822_930.las	524,711	163,340	74,681	16,810	779,542
822_932.las	280,922	28,297	8,466	1,149	318,834
822_934.las	471,218	76,715	19,087	1,397	568,417
822_936.las	488,840	15,320	3,099	191	507,450
822_938.las	663,428	18,712	4,209	299	686,648
822_940.las	628,924	8,783	1,738	126	639,571
822_942.las	661,560	61,858	15,689	1,215	740,322
822_944.las	762,497	52,739	11,020	871	827,127
822_946.las	720,152	72,683	16,823	1,188	810,846
822_948.las	686,087	114,386	29,261	2,241	831,975
822_950.las	685,162	81,299	22,969	2,217	791,647
822_952.las	635,043	69,003	19,845	1,888	725,779
822_954.las	642,039	121,934	36,489	3,728	804,190
822_956.las	733,399	78,465	21,956	1,978	835,798
822_958.las	772,699	867	92	14	773,672
822_960.las	648,593	69,944	20,110	2,105	740,752
822_962.las	590,446	162,093	58,338	8,683	819,560
822_964.las	549,181	96,182	41,946	8,947	696,256
822_966.las	522,979	119,296	53,489	11,445	707,209
822_968.las	499,403	57,305	25,534	5,295	587,537
822_970.las	477,820	31,027	12,734	2,565	524,146
822_972.las	471,497	2,996	1,503	335	476,331
822_974.las	479,054	20,296	9,932	2,660	511,942
822_976.las	512,363	44,450	21,756	6,029	584,598
822_978.las	489,809	21,106	10,362	2,515	523,792
822_980.las	472,280	14,428	6,914	1,891	495,513
822_982.las	481,988	127,386	65,884	16,530	691,788
822_984.las	662,538	267,256	114,923	24,403	1,069,120
822_986.las	753,208	59,305	24,795	4,524	841,832
822_988.las	752,219	27,161	10,898	1,687	791,965
822_990.las	730,952	8,033	3,330	510	742,825

1.1 Report on Returns (Tiled Data) - continued

File	First return	Second return	Third return	Other return	Total points
822_992.las	764,862	52,246	13,860	1,178	832,146
822_994.las	942,058	40,937	12,914	1,396	997,305
822_996.las	943,766	9,591	2,966	321	956,644
822_998.las	921,496	29	00	00	921,525
824_1000.las	506,802	11,751	3,113	264	521,930
824_1002.las	521,750	42,208	10,037	816	574,811
824_1004.las	505,949	23,146	7,524	844	537,463
824_1006.las	516,514	17,928	4,609	364	539,415
824_1008.las	508,656	30,849	10,187	1,104	550,796
824_1010.las	517,542	15,165	3,248	241	536,196
824_1012.las	450,860	4,066	1,058	71	456,055
824_1014.las	514,199	11	00	00	514,210
824_1016.las	511,587	03	00	00	511,590
824_1018.las	480,779	11,189	3,592	606	496,166
824_1020.las	487,403	108,006	57,376	14,187	666,972
824_1022.las	546,558	10,898	4,996	1,144	563,596
824_1024.las	485,304	8,175	3,508	921	497,908
824_1026.las	482,095	00	00	00	482,095
824_1028.las	533,263	00	00	00	533,263
824_1030.las	492,033	00	00	00	492,033
824_1032.las	464,581	145	21	00	464,747
824_1034.las	506,918	102	01	00	507,021
824_1036.las	596,699	30,998	11,554	1,863	641,114
824_1038.las	750,379	2,424	1,013	149	753,965
824_1040.las	596,358	223	04	00	596,585
824_1042.las	521,773	3,122	876	89	525,860
824_1044.las	519,714	6,594	2,218	424	528,950
824_1046.las	496,297	04	00	00	496,301
824_1048.las	538,582	15,158	5,780	774	560,294
824_1050.las	521,188	640	254	46	522,128
824_1052.las	476,337	224	14	02	476,577
824_1054.las	482,005	18,622	7,872	1,696	510,195
824_1056.las	485,756	20,009	8,530	1,714	516,009
824_1058.las	469,659	2,319	664	86	472,728

1.1 Report on Returns (Tiled Data) - continued

File	First return	Second return	Third return	Other return	Total points
824_1060.las	469,637	12,293	3,120	225	485,275
824_1062.las	461,940	33	00	00	461,973
824_1064.las	468,804	00	00	00	468,804
824_1066.las	500,102	01	00	00	500,103
824_1068.las	471,939	36	00	00	471,975
824_1070.las	441,596	00	00	00	441,596
824_1072.las	499,670	09	01	00	499,680
824_1074.las	511,517	00	00	00	511,517
824_1076.las	480,093	4,967	1,581	238	486,879
824_1078.las	482,098	127	13	00	482,238
824_1080.las	515,413	773	198	44	516,428
824_1082.las	501,683	00	00	00	501,683
824_1084.las	527,097	02	00	00	527,099
824_1086.las	497,138	1,804	486	89	499,517
824_1088.las	511,247	13	00	00	511,260
824_1090.las	521,397	03	00	00	521,400
824_926.las	533,139	7,908	3,314	594	544,955
824_928.las	530,675	89,512	34,404	5,792	660,383
824_930.las	498,592	118,713	61,443	15,744	694,492
824_932.las	290,508	3,382	1,394	228	295,512
824_934.las	461,965	95,102	23,473	1,659	582,199
824_936.las	507,794	89,749	22,367	1,805	621,715
824_938.las	644,723	75,641	20,033	1,744	742,141
824_940.las	644,635	24,833	6,328	528	676,324
824_942.las	758,284	129,505	26,780	1,658	916,227
824_944.las	915,970	130,773	32,318	2,461	1,081,522
824_946.las	880,892	152,570	39,436	3,148	1,076,046
824_948.las	890,112	29,594	8,439	919	929,064
824_950.las	887,539	16,868	4,298	377	909,082
824_952.las	880,325	37,910	9,514	810	928,559
824_954.las	921,738	175,867	47,605	3,796	1,149,006
824_956.las	1,056,954	265,952	81,423	8,184	1,412,513
824_958.las	1,122,235	102,923	30,233	3,059	1,258,450
824_960.las	993,115	61,886	18,014	1,773	1,074,788

1.1 Report on Returns (Tiled Data) - continued

File	First return	Second return	Third return	Other return	Total points
824_962.las	939,068	23,769	7,268	773	970,878
824_964.las	921,397	50,386	17,882	2,691	992,356
824_966.las	730,032	81,691	30,762	5,235	847,720
824_968.las	545,414	48,905	17,388	3,139	614,846
824_970.las	486,004	4,271	1,165	178	491,618
824_972.las	472,753	11	00	00	472,764
824_974.las	479,481	12,503	4,861	984	497,829
824_976.las	489,755	17,753	7,713	1,860	517,081
824_978.las	505,686	27,872	11,933	2,826	548,317
824_980.las	502,822	639	104	04	503,569
824_982.las	534,498	15,424	6,888	1,504	558,314
824_984.las	545,575	125,765	50,362	9,164	730,866
824_986.las	546,692	51,725	19,896	3,505	621,818
824_988.las	575,685	55,953	17,106	2,150	650,894
824_990.las	522,727	123,516	31,924	2,383	680,550
824_992.las	538,757	133,277	34,325	2,802	709,161
824_994.las	527,608	63,610	14,641	1,007	606,866
824_996.las	508,315	112,613	25,487	1,855	648,270
824_998.las	467,320	65	00	00	467,385
826_1000.las	471,518	144,392	38,278	3,026	657,214
826_1002.las	511,521	154,340	44,498	3,874	714,233
826_1004.las	447,466	61,009	20,035	2,235	530,745
826_1006.las	468,736	79,338	18,715	1,665	568,454
826_1008.las	497,656	2,744	168	18	500,586
826_1010.las	488,772	20,244	5,151	390	514,557
826_1012.las	438,764	382	57	01	439,204
826_1014.las	490,769	41	00	00	490,810
826_1016.las	492,799	41	00	00	492,840
826_1018.las	482,932	265	25	01	483,223
826_1020.las	489,765	10,582	3,353	564	504,264
826_1022.las	547,231	29,458	12,230	2,878	591,797
826_1024.las	485,832	2,593	1,177	329	489,931
826_1026.las	472,373	38	01	00	472,412
826_1028.las	523,742	1,106	422	63	525,333

1.1 Report on Returns (Tiled Data) - continued

File	First return	Second return	Third return	Other return	Total points
826_1030.las	491,071	477	129	05	491,682
826_1032.las	488,881	02	00	00	488,883
826_1034.las	515,572	00	00	00	515,572
826_1036.las	586,876	415	32	00	587,323
826_1038.las	747,419	8,528	2,217	163	758,327
826_1040.las	591,030	2,885	800	108	594,823
826_1042.las	524,598	323	124	25	525,070
826_1044.las	515,318	24	02	00	515,344
826_1046.las	529,461	01	00	00	529,462
826_1048.las	535,645	1,573	528	69	537,815
826_1050.las	490,891	21,976	8,411	1,347	522,625
826_1052.las	471,111	139	02	00	471,252
826_1054.las	487,206	4,470	1,948	359	493,983
826_1056.las	479,616	00	00	00	479,616
826_1058.las	496,620	02	00	00	496,622
826_1060.las	481,026	1,740	649	81	483,496
826_1062.las	487,777	46	15	01	487,839
826_1064.las	449,149	00	00	00	449,149
826_1066.las	507,974	01	00	00	507,975
826_1068.las	480,420	01	00	00	480,421
826_1070.las	480,166	740	224	40	481,170
826_1072.las	482,093	1,061	332	67	483,553
826_1074.las	496,030	00	00	00	496,030
826_1076.las	494,904	08	00	00	494,912
826_1078.las	502,767	3,410	1,495	250	507,922
826_1080.las	503,325	00	00	00	503,325
826_1082.las	479,182	00	00	00	479,182
826_1084.las	536,580	01	00	00	536,581
826_1086.las	502,357	281	04	00	502,642
826_1088.las	510,667	06	00	00	510,673
826_926.las	533,619	31,570	11,602	1,894	578,685
826_928.las	510,584	38,685	16,761	3,624	569,654
826_930.las	499,217	43,817	21,346	5,793	570,173
826_932.las	272,176	15,172	6,056	1,491	294,895

1.1 Report on Returns (Tiled Data) - continued

File	First return	Second return	Third return	Other return	Total points
826_934.las	462,524	26,173	6,151	387	495,235
826_936.las	446,742	94,833	20,966	1,341	563,882
826_938.las	469,586	180,859	42,510	2,589	695,544
826_940.las	471,316	73,176	18,538	1,460	564,490
826_942.las	506,419	54,603	13,060	963	575,045
826_944.las	591,271	18,951	4,833	365	615,420
826_946.las	610,099	17,504	5,461	599	633,663
826_948.las	605,900	37,029	13,575	1,731	658,235
826_950.las	629,845	8,558	2,150	160	640,713
826_952.las	616,921	41,557	11,741	1,118	671,337
826_954.las	671,080	103,046	28,065	2,263	804,454
826_956.las	873,122	267,045	79,453	7,181	1,226,801
826_958.las	984,753	166,608	48,487	4,872	1,204,720
826_960.las	842,760	77,744	22,748	2,980	946,232
826_962.las	781,288	37,523	14,060	2,111	834,982
826_964.las	781,214	18,740	5,815	817	806,586
826_966.las	726,763	48,870	20,051	3,711	799,395
826_968.las	556,895	26,241	10,241	1,807	595,184
826_970.las	536,949	1,931	97	01	538,978
826_972.las	487,373	5,961	1,632	286	495,252
826_974.las	474,017	3,347	1,009	183	478,556
826_976.las	520,487	19,210	6,740	1,403	547,840
826_978.las	530,049	32,404	14,124	3,227	579,804
826_980.las	471,612	57,800	23,338	4,816	557,566
826_982.las	528,477	44,177	18,551	3,817	595,022
826_984.las	508,702	162,360	70,728	15,313	757,103
826_986.las	476,403	57,332	22,095	4,327	560,157
826_988.las	504,610	77,198	21,795	2,250	605,853
826_990.las	500,739	31,866	8,482	703	541,790
826_992.las	484,021	142,305	36,803	2,895	666,024
826_994.las	485,080	61,515	16,784	1,427	564,806
826_996.las	516,364	25,466	7,610	755	550,195
826_998.las	430,959	62,089	16,828	1,340	511,216
828_1000.las	456,723	99,490	24,252	1,680	582,145

1.1 Report on Returns (Tiled Data) - continued

File	First return	Second return	Third return	Other return	Total points
828_1002.las	494,654	99,525	28,739	2,683	625,601
828_1004.las	485,229	164,061	51,306	4,936	705,532
828_1006.las	507,969	88,888	23,339	1,700	621,896
828_1008.las	490,957	686	75	01	491,719
828_1010.las	520,639	03	00	00	520,642
828_1012.las	462,812	4,419	1,174	123	468,528
828_1014.las	486,294	09	00	00	486,303
828_1016.las	496,270	54	01	00	496,325
828_1018.las	487,525	872	89	02	488,488
828_1020.las	499,755	8,018	1,721	104	509,598
828_1022.las	538,341	1,377	294	36	540,048
828_1024.las	482,150	00	00	00	482,150
828_1026.las	475,606	90	00	00	475,696
828_1028.las	520,655	3,509	854	136	525,154
828_1030.las	489,156	349	17	01	489,523
828_1032.las	505,685	940	120	13	506,758
828_1034.las	514,790	3,202	1,069	152	519,213
828_1036.las	597,618	1,910	476	47	600,051
828_1038.las	744,599	8,405	1,591	173	754,768
828_1040.las	575,539	334	15	00	575,888
828_1042.las	523,662	146	01	00	523,809
828_1044.las	504,900	14,136	4,691	609	524,336
828_1046.las	525,488	80	00	00	525,568
828_1048.las	654,267	52	00	00	654,319
828_1050.las	606,956	35	00	00	606,991
828_1052.las	603,438	216	30	04	603,688
828_1054.las	663,747	60	03	00	663,810
828_1056.las	615,645	4,357	1,059	86	621,147
828_1058.las	601,333	52	09	01	601,395
828_1060.las	584,723	404	49	02	585,178
828_1062.las	522,670	877	226	23	523,796
828_1064.las	573,384	01	00	00	573,385
828_1066.las	564,512	00	00	00	564,512
828_1068.las	553,934	04	00	00	553,938

1.1 Report on Returns (Tiled Data) - continued

File	First return	Second return	Third return	Other return	Total points
828_1070.las	531,299	00	00	00	531,299
828_1072.las	586,270	336	98	14	586,718
828_1074.las	540,009	3,320	1,248	232	544,809
828_1076.las	476,612	2,050	947	207	479,816
828_1078.las	521,172	6,974	2,996	599	531,741
828_1080.las	504,805	00	00	00	504,805
828_1082.las	467,769	3,095	997	161	472,022
828_1084.las	506,487	06	00	00	506,493
828_1086.las	514,085	1,760	351	28	516,224
828_1088.las	559,181	04	00	00	559,185
828_926.las	529,628	164,897	72,434	14,779	781,738
828_928.las	502,886	282	01	00	503,169
828_930.las	521,401	1,189	487	92	523,169
828_932.las	269,526	772	183	30	270,511
828_934.las	464,953	07	00	00	464,960
828_936.las	477,321	37,170	8,240	461	523,192
828_938.las	488,967	102,739	25,991	1,841	619,538
828_940.las	458,535	33,387	8,061	604	500,587
828_942.las	455,012	124,048	32,042	2,761	613,863
828_944.las	500,137	59,887	18,433	1,940	580,397
828_946.las	528,876	46,129	14,078	1,421	590,504
828_948.las	503,293	23,458	5,578	395	532,724
828_950.las	491,610	29,724	9,645	1,097	532,076
828_952.las	447,087	6,494	1,652	140	455,373
828_954.las	465,091	1,405	142	04	466,642
828_956.las	625,371	20,336	5,020	332	651,059
828_958.las	748,279	66,684	21,031	2,130	838,124
828_960.las	583,575	4,479	972	95	589,121
828_962.las	512,925	17,528	5,792	870	537,115
828_964.las	528,971	39,515	17,774	4,154	590,414
828_966.las	508,535	21,639	9,464	2,175	541,813
828_968.las	498,338	12,892	5,887	1,334	518,451
828_970.las	493,050	24,869	9,792	1,847	529,558
828_972.las	496,025	41,203	18,842	3,700	559,770

1.1 Report on Returns (Tiled Data) - continued

File	First return	Second return	Third return	Other return	Total points
828_974.las	493,915	5,240	1,647	260	501,062
828_976.las	509,114	46,676	26,852	8,531	591,173
828_978.las	508,517	51,060	20,977	4,751	585,305
828_980.las	443,902	170,689	66,644	12,296	693,531
828_982.las	485,772	255,458	131,312	33,634	906,176
828_984.las	520,079	161,160	84,572	23,582	789,393
828_986.las	505,019	142,097	58,484	11,453	717,053
828_988.las	539,837	191,580	62,755	8,490	802,662
828_990.las	524,757	135,666	34,225	2,509	697,157
828_992.las	484,985	83,629	19,762	1,202	589,578
828_994.las	475,335	135,733	32,859	2,319	646,246
828_996.las	519,659	55,154	14,805	1,296	590,914
828_998.las	471,368	61,294	16,798	1,356	550,816
830_1000.las	602,355	71,744	19,739	1,644	695,482
830_1002.las	615,243	101,976	29,608	2,633	749,460
830_1004.las	645,845	99,431	28,924	3,092	777,292
830_1006.las	640,213	104,580	26,602	1,972	773,367
830_1008.las	596,872	1,211	367	23	598,473
830_1010.las	569,165	236	33	00	569,434
830_1012.las	586,357	35,860	10,527	989	633,733
830_1014.las	596,784	110,486	37,096	4,932	749,298
830_1016.las	487,308	1,253	230	18	488,809
830_1018.las	509,865	2,717	1,013	139	513,734
830_1020.las	506,584	19,666	5,992	629	532,871
830_1022.las	489,584	8,730	2,048	188	500,550
830_1024.las	490,050	585	83	01	490,719
830_1026.las	489,549	03	00	00	489,552
830_1028.las	517,732	00	00	00	517,732
830_1030.las	490,425	00	00	00	490,425
830_1032.las	503,960	05	00	00	503,965
830_1034.las	517,009	00	00	00	517,009
830_1036.las	581,424	00	00	00	581,424
830_1038.las	749,018	540	73	03	749,634
830_1040.las	586,644	836	261	38	587,779

1.1 Report on Returns (Tiled Data) - continued

File	First return	Second return	Third return	Other return	Total points
830_1042.las	525,308	18	00	00	525,326
830_1044.las	508,232	444	38	05	508,719
830_1046.las	569,351	00	00	00	569,351
830_1048.las	739,730	00	00	00	739,730
830_1050.las	700,930	00	00	00	700,930
830_1052.las	735,296	01	00	00	735,297
830_1054.las	787,119	00	00	00	787,119
830_1056.las	713,227	783	143	30	714,183
830_1058.las	713,934	00	00	00	713,934
830_1060.las	753,654	00	00	00	753,654
830_1062.las	669,313	00	00	00	669,313
830_1064.las	709,587	564	121	17	710,289
830_1066.las	720,637	29,219	9,057	744	759,657
830_1068.las	722,239	00	00	00	722,239
830_1070.las	685,692	9,131	2,217	256	697,296
830_1072.las	759,350	4,752	1,008	57	765,167
830_1074.las	698,708	15,667	5,499	687	720,561
830_1076.las	483,867	12	00	00	483,879
830_1078.las	508,495	00	00	00	508,495
830_1080.las	503,054	00	00	00	503,054
830_1082.las	470,583	430	21	01	471,035
830_1084.las	513,103	02	00	00	513,105
830_1086.las	511,041	226	01	00	511,268
830_1088.las	526,266	121	03	00	526,390
830_926.las	530,765	261,829	116,920	22,686	932,200
830_928.las	511,397	49,210	19,694	3,111	583,412
830_930.las	518,378	9,757	4,297	898	533,330
830_932.las	285,118	22,688	8,063	1,095	316,964
830_934.las	493,557	926	231	24	494,738
830_936.las	477,779	18,716	5,576	524	502,595
830_938.las	509,487	24,825	7,241	659	542,212
830_940.las	477,132	33,224	7,581	527	518,464
830_942.las	438,551	32,229	8,604	760	480,144
830_944.las	511,954	53,779	16,379	1,549	583,661

1.1 Report on Returns (Tiled Data) - continued

File	First return	Second return	Third return	Other return	Total points
830_946.las	496,530	113,584	33,861	3,241	647,216
830_948.las	464,576	63,962	20,652	2,269	551,459
830_950.las	473,139	19,331	4,818	355	497,643
830_952.las	447,183	9,406	2,682	236	459,507
830_954.las	470,027	8,108	1,930	150	480,215
830_956.las	631,426	8,875	2,104	159	642,564
830_958.las	743,805	6,280	1,990	148	752,223
830_960.las	569,825	22,992	6,664	615	600,096
830_962.las	544,203	89,165	31,193	4,196	668,757
830_964.las	530,685	55,750	21,858	3,537	611,830
830_966.las	493,286	1,773	351	19	495,429
830_968.las	464,702	20,984	11,268	3,466	500,420
830_970.las	447,659	3,370	654	46	451,729
830_972.las	473,422	2,831	1,513	358	478,124
830_974.las	511,431	3,128	1,030	113	515,702
830_976.las	517,296	34,822	19,238	5,314	576,670
830_978.las	494,855	119,128	53,040	12,134	679,157
830_980.las	520,860	212,732	94,428	22,244	850,264
830_982.las	497,029	162,117	81,289	20,369	760,804
830_984.las	489,157	291,423	148,451	39,494	968,525
830_986.las	500,982	115,195	40,445	6,130	662,752
830_988.las	546,906	269,997	73,667	6,789	897,359
830_990.las	512,916	96,867	26,160	2,147	638,090
830_992.las	506,582	39,795	11,746	1,100	559,223
830_994.las	539,853	61,893	17,307	1,493	620,546
830_996.las	546,923	43,984	12,474	1,198	604,579
830_998.las	607,633	68,409	21,171	2,104	699,317
832_1000.las	686,650	144,266	42,540	4,149	877,605
832_1002.las	679,365	40,233	10,863	955	731,416
832_1004.las	724,789	23,322	7,207	721	756,039
832_1006.las	719,252	03	00	00	719,255
832_1008.las	694,888	4,309	1,312	101	700,610
832_1010.las	696,503	78,081	23,705	2,165	800,454
832_1012.las	719,508	55,343	16,773	1,659	793,283

1.1 Report on Returns (Tiled Data) - continued

File	First return	Second return	Third return	Other return	Total points
832_1014.las	710,862	172,627	66,077	10,058	959,624
832_1016.las	489,952	46,125	18,529	3,536	558,142
832_1018.las	510,609	46,960	18,383	3,017	578,969
832_1020.las	491,432	9,752	2,522	282	503,988
832_1022.las	439,575	45,891	18,136	3,158	506,760
832_1024.las	492,485	2,171	743	179	495,578
832_1026.las	503,915	00	00	00	503,915
832_1028.las	498,641	01	00	00	498,642
832_1030.las	503,656	00	00	00	503,656
832_1032.las	516,518	802	141	15	517,476
832_1034.las	500,940	00	00	00	500,940
832_1036.las	594,132	4,978	1,093	57	600,260
832_1038.las	760,727	5,856	1,156	76	767,815
832_1040.las	586,661	00	00	00	586,661
832_1042.las	520,121	01	00	00	520,122
832_1044.las	506,283	4,570	1,591	200	512,644
832_1046.las	516,819	2,255	603	65	519,742
832_1048.las	558,321	1,334	449	62	560,166
832_1050.las	513,398	06	00	00	513,404
832_1052.las	531,726	00	00	00	531,726
832_1054.las	537,798	1,027	157	06	538,988
832_1056.las	514,124	494	150	25	514,793
832_1058.las	539,988	00	00	00	539,988
832_1060.las	570,910	01	00	00	570,911
832_1062.las	567,297	47	00	00	567,344
832_1064.las	563,309	00	00	00	563,309
832_1066.las	561,611	20,987	5,862	403	588,863
832_1068.las	592,714	554	38	00	593,306
832_1070.las	523,927	59	09	00	523,995
832_1072.las	574,675	00	00	00	574,675
832_1074.las	602,503	3,177	501	17	606,198
832_1076.las	471,953	185	06	00	472,144
832_1078.las	491,739	292	67	05	492,103
832_1080.las	501,899	1,125	441	105	503,570

1.1 Report on Returns (Tiled Data) - continued

File	First return	Second return	Third return	Other return	Total points
832_1082.las	510,249	06	00	00	510,255
832_1084.las	531,947	04	00	00	531,951
832_1086.las	526,799	266	02	00	527,067
832_1088.las	524,734	00	00	00	524,734
832_926.las	507,905	284,146	130,182	26,520	948,753
832_928.las	516,294	203,976	91,645	18,732	830,647
832_930.las	506,867	86,887	38,936	7,673	640,363
832_932.las	293,788	92,507	37,315	7,427	431,037
832_934.las	447,470	47,190	10,131	606	505,397
832_936.las	464,020	15,055	2,898	200	482,173
832_938.las	508,165	14,598	3,176	254	526,193
832_940.las	495,746	41,083	9,686	736	547,251
832_942.las	521,177	2,876	724	56	524,833
832_944.las	463,664	3,740	731	56	468,191
832_946.las	461,820	27,097	5,742	401	495,060
832_948.las	450,615	12,256	2,899	245	466,015
832_950.las	490,003	44,524	14,013	1,503	550,043
832_952.las	490,667	8,984	1,955	145	501,751
832_954.las	511,854	10,490	2,471	216	525,031
832_956.las	634,386	269	00	00	634,655
832_958.las	723,876	192	00	00	724,068
832_960.las	549,946	23	00	00	549,969
832_962.las	543,100	22	00	00	543,122
832_964.las	541,710	927	273	32	542,942
832_966.las	522,134	1,092	180	02	523,408
832_968.las	477,160	44,127	19,147	4,589	545,023
832_970.las	485,209	6,607	2,856	694	495,366
832_972.las	476,443	326	95	02	476,866
832_974.las	478,971	15,355	7,105	1,441	502,872
832_976.las	517,425	9,894	5,389	1,624	534,332
832_978.las	485,394	196,271	98,451	25,526	805,642
832_980.las	523,154	132,452	63,720	15,573	734,899
832_982.las	484,045	68,220	33,859	8,014	594,138
832_984.las	501,094	346,207	185,057	50,171	1,082,529

1.1 Report on Returns (Tiled Data) - continued

File	First return	Second return	Third return	Other return	Total points
832_986.las	588,641	181,057	81,065	17,825	868,588
832_988.las	769,468	157,965	42,539	3,688	973,660
832_990.las	709,872	306,858	82,815	7,006	1,106,551
832_992.las	697,444	44,788	11,166	801	754,199
832_994.las	720,259	90,843	25,921	2,146	839,169
832_996.las	658,861	17,085	5,313	593	681,852
832_998.las	726,725	92,965	26,434	2,403	848,527
834_1000.las	522,467	70,405	19,327	1,639	613,838
834_1002.las	477,637	95,173	19,758	1,231	593,799
834_1004.las	525,600	101,647	23,584	1,831	652,662
834_1006.las	529,307	44,741	13,867	1,372	589,287
834_1008.las	506,482	26,911	7,498	650	541,541
834_1010.las	537,949	60,909	19,965	2,255	621,078
834_1012.las	576,834	4,844	1,166	72	582,916
834_1014.las	542,809	11,642	4,865	916	560,232
834_1016.las	456,887	93,452	42,188	8,879	601,406
834_1018.las	503,592	768	169	16	504,545
834_1020.las	503,216	11,435	4,571	989	520,211
834_1022.las	474,418	8,327	2,038	168	484,951
834_1024.las	476,497	51,444	20,982	4,919	553,842
834_1026.las	502,772	835	262	30	503,899
834_1028.las	510,681	783	361	69	511,894
834_1030.las	475,972	02	00	00	475,974
834_1032.las	521,344	44,824	21,245	4,052	591,465
834_1034.las	517,802	23	00	00	517,825
834_1036.las	602,498	15,952	4,618	551	623,619
834_1038.las	751,663	1,655	428	47	753,793
834_1040.las	567,220	24,580	9,794	1,635	603,229
834_1042.las	528,784	4,108	1,351	174	534,417
834_1044.las	523,646	6,307	2,184	354	532,491
834_1046.las	485,955	19,186	8,243	1,463	514,847
834_1048.las	515,352	913	177	08	516,450
834_1050.las	518,504	609	50	07	519,170
834_1052.las	490,989	00	00	00	490,989

1.1 Report on Returns (Tiled Data) - continued

File	First return	Second return	Third return	Other return	Total points
834_1054.las	493,531	1,109	290	46	494,976
834_1056.las	469,183	47	04	00	469,234
834_1058.las	480,692	3,360	1,200	166	485,418
834_1060.las	515,365	14	00	00	515,379
834_1062.las	487,295	1,666	491	43	489,495
834_1064.las	486,670	03	00	00	486,673
834_1066.las	498,537	819	252	24	499,632
834_1068.las	471,946	4,217	1,266	153	477,582
834_1070.las	448,447	89	03	00	448,539
834_1072.las	514,136	1,934	371	23	516,464
834_1074.las	499,579	60	00	00	499,639
834_1076.las	452,531	469	39	01	453,040
834_1078.las	516,046	570	255	58	516,929
834_1080.las	499,301	1,337	501	90	501,229
834_1082.las	505,411	104	02	00	505,517
834_1084.las	513,320	1,803	169	04	515,296
834_1086.las	509,146	252	02	00	509,400
834_1088.las	501,746	01	00	00	501,747
834_926.las	493,705	140,468	64,531	14,881	713,585
834_928.las	496,881	168,504	81,002	19,689	766,076
834_930.las	489,931	69,480	35,921	9,912	605,244
834_932.las	285,346	44,540	15,989	3,170	349,045
834_934.las	444,450	92,336	20,455	1,488	558,729
834_936.las	450,405	126,966	25,711	1,530	604,612
834_938.las	469,398	100,077	24,784	1,823	596,082
834_940.las	505,900	81,105	20,444	1,503	608,952
834_942.las	511,862	12,848	3,141	262	528,113
834_944.las	482,689	13,730	3,574	332	500,325
834_946.las	473,876	6,364	1,780	158	482,178
834_948.las	488,007	6,483	1,500	92	496,082
834_950.las	505,459	35,795	9,643	923	551,820
834_952.las	481,023	51,083	15,715	1,684	549,505
834_954.las	492,462	291	66	01	492,820
834_956.las	609,301	481	00	00	609,782

1.1 Report on Returns (Tiled Data) - continued

File	First return	Second return	Third return	Other return	Total points
834_958.las	719,112	2,177	579	41	721,909
834_960.las	578,964	603	117	05	579,689
834_962.las	527,271	4,309	1,347	188	533,115
834_964.las	528,564	3,881	1,097	126	533,668
834_966.las	531,107	8,373	2,580	437	542,497
834_968.las	521,818	163,769	69,138	14,010	768,735
834_970.las	531,360	70,619	27,048	4,729	633,756
834_972.las	486,834	5,145	1,663	271	493,913
834_974.las	464,538	6,706	2,039	238	473,521
834_976.las	479,835	8,576	3,638	1,063	493,112
834_978.las	468,716	3,179	1,143	306	473,344
834_980.las	510,543	18,915	7,220	1,546	538,224
834_982.las	485,943	33,843	14,789	3,096	537,671
834_984.las	510,218	258,620	123,913	27,695	920,446
834_986.las	550,294	101,954	43,395	8,666	704,309
834_988.las	648,037	60,019	15,740	1,302	725,098
834_990.las	630,330	311,207	83,194	6,136	1,030,867
834_992.las	631,548	119,065	32,954	2,660	786,227
834_994.las	627,964	37,582	9,169	680	675,395
834_996.las	546,120	8,635	2,653	239	557,647
834_998.las	554,400	4,019	851	73	559,343
836_1000.las	508,710	190	35	00	508,935
836_1002.las	484,816	22,962	5,539	460	513,777
836_1004.las	497,229	90,737	28,800	2,834	619,600
836_1006.las	465,399	75,469	25,224	2,836	568,928
836_1008.las	462,767	80,823	26,969	3,055	573,614
836_1010.las	491,573	24,864	8,206	893	525,536
836_1012.las	504,445	1,495	370	22	506,332
836_1014.las	509,426	12,702	4,938	708	527,774
836_1016.las	466,207	29,965	10,012	1,373	507,557
836_1018.las	497,026	14,291	5,086	808	517,211
836_1020.las	495,869	71,574	35,302	8,546	611,291
836_1022.las	488,507	70,630	29,253	6,786	595,176
836_1024.las	470,395	69,479	23,704	3,594	567,172

1.1 Report on Returns (Tiled Data) - continued

File	First return	Second return	Third return	Other return	Total points
836_1026.las	495,009	49,575	19,314	3,141	567,039
836_1028.las	514,781	15,972	6,293	1,176	538,222
836_1030.las	473,519	3,050	1,048	99	477,716
836_1032.las	530,114	66,488	30,565	5,844	633,011
836_1034.las	504,581	24,255	11,007	2,182	542,025
836_1036.las	602,316	86,441	38,597	8,430	735,784
836_1038.las	755,995	42,349	19,699	3,903	821,946
836_1040.las	576,786	48,830	24,765	5,763	656,144
836_1042.las	523,275	49,264	18,071	2,774	593,384
836_1044.las	514,067	27,698	8,438	1,295	551,498
836_1046.las	483,625	4,178	1,927	324	490,054
836_1048.las	499,067	00	00	00	499,067
836_1050.las	520,825	165	00	00	520,990
836_1052.las	495,359	130	41	02	495,532
836_1054.las	481,352	114	00	00	481,466
836_1056.las	496,900	336	171	43	497,450
836_1058.las	478,030	26,788	8,925	1,476	515,219
836_1060.las	486,953	00	00	00	486,953
836_1062.las	500,595	00	00	00	500,595
836_1064.las	469,023	00	00	00	469,023
836_1066.las	501,818	04	00	00	501,822
836_1068.las	469,930	2,750	594	28	473,302
836_1070.las	456,652	04	00	00	456,656
836_1072.las	497,584	01	00	00	497,585
836_1074.las	504,562	835	126	16	505,539
836_1076.las	461,595	10	00	00	461,605
836_1078.las	498,661	00	00	00	498,661
836_1080.las	482,761	00	00	00	482,761
836_1082.las	522,571	01	00	00	522,572
836_1084.las	543,899	05	00	00	543,904
836_1086.las	500,040	1,337	18	00	501,395
836_1088.las	506,719	01	00	00	506,720
836_926.las	565,153	63,605	26,294	5,345	660,397
836_928.las	521,079	13,326	4,545	736	539,686

1.1 Report on Returns (Tiled Data) - continued

File	First return	Second return	Third return	Other return	Total points
836_930.las	464,745	24,251	11,579	3,214	503,789
836_932.las	280,711	11,098	2,936	378	295,123
836_934.las	484,647	76,681	18,521	1,321	581,170
836_936.las	438,786	77,038	17,556	1,119	534,499
836_938.las	466,514	70,848	16,519	1,166	555,047
836_940.las	491,401	85,836	19,936	1,312	598,485
836_942.las	467,244	15,018	3,619	290	486,171
836_944.las	484,205	1,321	221	11	485,758
836_946.las	488,923	00	00	00	488,923
836_948.las	475,348	00	00	00	475,348
836_950.las	496,694	8,170	2,845	334	508,043
836_952.las	468,080	26,814	9,223	1,101	505,218
836_954.las	504,613	26,206	8,564	998	540,381
836_956.las	631,784	2,407	524	59	634,774
836_958.las	709,162	4,130	866	77	714,235
836_960.las	561,257	24,110	8,557	1,214	595,138
836_962.las	525,557	101,490	43,070	8,044	678,161
836_964.las	506,950	115,075	43,461	7,498	672,984
836_966.las	531,498	266,297	121,087	26,804	945,686
836_968.las	535,641	406,763	195,407	45,174	1,182,985
836_970.las	459,125	270,296	121,352	25,688	876,461
836_972.las	449,787	137,065	66,832	15,532	669,216
836_974.las	498,766	284,112	141,463	37,318	961,659
836_976.las	477,291	147,485	80,512	23,606	728,894
836_978.las	465,517	142,510	62,705	14,306	685,038
836_980.las	541,076	224,306	98,282	23,115	886,779
836_982.las	512,175	70,225	36,343	8,819	627,562
836_984.las	502,260	13,922	6,110	1,336	523,628
836_986.las	495,097	73,939	29,088	5,437	603,561
836_988.las	498,424	122,544	38,734	4,202	663,904
836_990.las	497,710	108,001	29,311	2,353	637,375
836_992.las	506,292	170,051	35,046	1,992	713,381
836_994.las	480,778	101,223	25,362	1,954	609,317
836_996.las	476,880	20,308	5,718	497	503,403

1.1 Report on Returns (Tiled Data) - continued

File	First return	Second return	Third return	Other return	Total points
836_998.las	459,715	4,062	965	75	464,817
838_1000.las	496,665	191	09	00	496,865
838_1002.las	489,190	10,504	2,496	208	502,398
838_1004.las	490,430	2,278	637	59	493,404
838_1006.las	478,874	22,721	6,782	707	509,084
838_1008.las	466,134	31,073	8,911	820	506,938
838_1010.las	470,823	2,614	720	80	474,237
838_1012.las	539,984	1,067	89	04	541,144
838_1014.las	542,616	26,055	10,415	1,455	580,541
838_1016.las	459,576	20,926	7,351	1,179	489,032
838_1018.las	480,910	41,985	16,930	2,895	542,720
838_1020.las	492,219	182,260	94,013	23,564	792,056
838_1022.las	489,128	70,975	38,253	10,632	608,988
838_1024.las	478,570	131,039	59,670	14,015	683,294
838_1026.las	489,184	41,849	18,421	4,101	553,555
838_1028.las	508,042	35,900	16,736	3,409	564,087
838_1030.las	460,990	18,293	6,336	788	486,407
838_1032.las	518,009	75,393	32,333	5,924	631,659
838_1034.las	501,092	52,894	24,832	4,957	583,775
838_1036.las	613,408	88,410	39,083	8,321	749,222
838_1038.las	744,605	105,126	55,944	12,962	918,637
838_1040.las	566,133	123,674	51,461	10,164	751,432
838_1042.las	528,624	22,117	5,866	527	557,134
838_1044.las	513,217	5,161	1,750	256	520,384
838_1046.las	494,316	00	00	00	494,316
838_1048.las	510,096	01	00	00	510,097
838_1050.las	528,675	2,174	1,108	250	532,207
838_1052.las	504,935	10,238	3,328	436	518,937
838_1054.las	469,992	4,306	1,227	138	475,663
838_1056.las	490,638	4,516	1,708	280	497,142
838_1058.las	485,714	2,654	991	152	489,511
838_1060.las	485,571	607	114	05	486,297
838_1062.las	518,985	2,807	723	48	522,563
838_1064.las	472,748	1,262	121	01	474,132

1.1 Report on Returns (Tiled Data) - continued

File	First return	Second return	Third return	Other return	Total points
838_1066.las	475,484	55	01	00	475,540
838_1068.las	486,179	01	00	00	486,180
838_1070.las	465,137	3,000	695	71	468,903
838_1072.las	476,661	1,289	485	71	478,506
838_1074.las	498,846	6,754	2,036	280	507,916
838_1076.las	465,892	73	00	00	465,965
838_1078.las	490,182	1,025	337	81	491,625
838_1080.las	469,795	05	00	00	469,800
838_1082.las	541,183	00	00	00	541,183
838_1084.las	527,408	2,581	1,062	201	531,252
838_1086.las	511,797	2,874	564	54	515,289
838_1088.las	509,973	5,856	2,259	401	518,489
838_926.las	544,303	230,955	93,638	17,494	886,390
838_928.las	523,604	40,007	18,796	4,113	586,520
838_930.las	486,874	199,793	98,431	25,290	810,388
838_932.las	240,155	77,498	32,472	7,069	357,194
838_934.las	506,211	26,030	7,544	699	540,484
838_936.las	490,762	124,427	31,909	2,195	649,293
838_938.las	468,626	89,602	20,743	1,499	580,470
838_940.las	481,732	199,709	46,217	3,116	730,774
838_942.las	442,645	154,101	37,057	2,571	636,374
838_944.las	460,032	74,869	18,521	1,269	554,691
838_946.las	489,462	03	00	00	489,465
838_948.las	496,759	3,109	600	32	500,500
838_950.las	505,480	8,957	2,585	243	517,265
838_952.las	467,842	7,813	2,001	128	477,784
838_954.las	501,803	4,255	853	76	506,987
838_956.las	640,100	1,958	188	07	642,253
838_958.las	717,251	6,226	2,470	377	726,324
838_960.las	572,717	440	167	23	573,347
838_962.las	551,622	128,651	51,223	8,048	739,544
838_964.las	537,232	124,491	49,502	8,794	720,019
838_966.las	511,841	108,584	51,403	11,156	682,984
838_968.las	502,753	32,100	16,813	4,769	556,435

1.1 Report on Returns (Tiled Data) - continued

File	First return	Second return	Third return	Other return	Total points
838_970.las	458,687	141,618	75,496	21,872	697,673
838_972.las	483,925	15,500	7,685	1,930	509,040
838_974.las	487,100	81,268	48,393	17,515	634,276
838_976.las	453,645	218,513	137,224	50,772	860,154
838_978.las	447,754	194,091	93,377	23,989	759,211
838_980.las	531,229	336,683	156,478	38,264	1,062,654
838_982.las	516,672	203,722	107,536	27,771	855,701
838_984.las	513,100	87,648	40,808	8,857	650,413
838_986.las	465,896	95,770	21,601	3,839	587,106
838_988.las	503,134	93,160	26,009	3,139	625,442
838_990.las	525,595	178,860	46,169	3,775	754,399
838_992.las	522,094	183,457	39,790	2,163	747,504
838_994.las	446,835	25,873	6,160	434	479,302
838_996.las	481,807	24,093	6,790	721	513,411
838_998.las	476,466	1,056	207	08	477,737
840_1000.las	491,528	682	57	00	492,267
840_1002.las	501,086	2,561	774	68	504,489
840_1004.las	509,127	29,564	9,460	959	549,110
840_1006.las	505,725	1,824	632	56	508,237
840_1008.las	494,332	2,729	657	66	497,784
840_1010.las	486,739	03	00	00	486,742
840_1012.las	472,595	2,448	669	55	475,767
840_1014.las	517,968	10,237	3,995	551	532,751
840_1016.las	499,448	133	00	00	499,581
840_1018.las	484,917	26,297	8,636	1,109	520,959
840_1020.las	486,687	11,904	4,651	722	503,964
840_1022.las	498,099	47,218	21,815	4,503	571,635
840_1024.las	473,341	113,471	60,019	16,778	663,609
840_1026.las	486,467	37,985	15,511	3,124	543,087
840_1028.las	520,074	81,182	37,663	8,747	647,666
840_1030.las	474,065	84,465	31,482	5,146	595,158
840_1032.las	515,131	187,451	90,760	20,266	813,608
840_1034.las	496,771	142,690	72,378	17,176	729,015
840_1036.las	594,515	143,230	69,917	18,622	826,284

1.1 Report on Returns (Tiled Data) - continued

File	First return	Second return	Third return	Other return	Total points
840_1038.las	748,617	95,989	43,762	10,834	899,202
840_1040.las	581,981	21,075	7,489	1,117	611,662
840_1042.las	529,709	4,895	1,718	226	536,548
840_1044.las	527,201	3,305	1,292	241	532,039
840_1046.las	508,958	01	00	00	508,959
840_1048.las	515,649	00	00	00	515,649
840_1050.las	499,263	21,200	8,135	1,275	529,873
840_1052.las	496,725	61,232	27,371	4,642	589,970
840_1054.las	506,904	9,622	4,207	787	521,520
840_1056.las	501,580	11	00	00	501,591
840_1058.las	471,525	00	00	00	471,525
840_1060.las	491,746	00	00	00	491,746
840_1062.las	488,909	167	19	00	489,095
840_1064.las	466,350	85	14	01	466,450
840_1066.las	479,414	821	74	01	480,310
840_1068.las	497,588	01	00	00	497,589
840_1070.las	464,389	5,172	1,183	100	470,844
840_1072.las	492,929	00	00	00	492,929
840_1074.las	518,183	22	00	00	518,205
840_1076.las	456,164	00	00	00	456,164
840_1078.las	467,402	155	61	12	467,630
840_1080.las	478,971	05	00	00	478,976
840_1082.las	530,839	03	00	00	530,842
840_1084.las	514,911	05	00	00	514,916
840_1086.las	504,591	246	04	00	504,841
840_1088.las	508,436	01	00	00	508,437
840_926.las	529,820	77,845	34,097	7,321	649,083
840_928.las	509,517	318,149	147,044	31,527	1,006,237
840_930.las	495,266	211,158	105,058	26,862	838,344
840_932.las	288,661	103,749	36,537	6,197	435,144
840_934.las	485,468	152,132	38,516	3,374	679,490
840_936.las	442,395	30,365	7,390	542	480,692
840_938.las	442,947	61,843	13,984	1,059	519,833
840_940.las	491,691	95,580	24,043	1,819	613,133

1.1 Report on Returns (Tiled Data) - continued

File	First return	Second return	Third return	Other return	Total points
840_942.las	484,116	1,247	273	18	485,654
840_944.las	455,199	161,249	39,518	2,551	658,517
840_946.las	505,188	86,205	19,264	1,254	611,911
840_948.las	483,048	285	77	06	483,416
840_950.las	476,573	14,081	2,484	166	493,304
840_952.las	459,042	82,495	25,605	2,624	569,766
840_954.las	480,481	20,351	5,734	539	507,105
840_956.las	616,312	3,029	922	117	620,380
840_958.las	713,712	14,550	4,431	427	733,120
840_960.las	547,366	42,174	14,281	1,885	605,706
840_962.las	540,518	10,766	4,128	762	556,174
840_964.las	518,131	00	00	00	518,131
840_966.las	520,473	46,700	23,375	5,909	596,457
840_968.las	506,112	129,827	60,729	13,779	710,447
840_970.las	453,882	135,086	67,270	15,917	672,155
840_972.las	475,735	30,182	16,476	4,414	526,807
840_974.las	480,780	9,100	4,857	1,272	496,009
840_976.las	469,771	15,077	6,586	1,558	492,992
840_978.las	501,437	230,817	126,658	39,515	898,427
840_980.las	502,905	236,912	121,873	33,313	895,003
840_982.las	482,571	44,938	24,554	7,443	559,506
840_984.las	514,417	57,596	23,862	4,675	600,550
840_986.las	511,229	45,835	16,446	2,571	576,081
840_988.las	505,270	15,098	4,369	485	525,222
840_990.las	503,983	89,936	19,050	1,051	614,020
840_992.las	518,531	142,069	31,022	1,796	693,418
840_994.las	457,128	115,554	27,670	1,792	602,144
840_996.las	481,645	20,372	5,487	448	507,952
840_998.las	466,013	16,901	4,361	357	487,632
842_1000.las	482,957	21,412	5,241	386	509,996
842_1002.las	500,142	1,117	234	16	501,509
842_1004.las	516,939	18,649	6,211	639	542,438
842_1006.las	494,821	45,515	13,945	1,231	555,512
842_1008.las	463,191	2,454	703	76	466,424

1.1 Report on Returns (Tiled Data) - continued

File	First return	Second return	Third return	Other return	Total points
842_1010.las	485,109	206	00	00	485,315
842_1012.las	464,074	130	20	02	464,226
842_1014.las	501,545	10,581	3,542	515	516,183
842_1016.las	510,912	1,004	296	79	512,291
842_1018.las	483,228	04	00	00	483,232
842_1020.las	506,013	5,933	1,727	174	513,847
842_1022.las	511,220	83,609	37,284	7,896	640,009
842_1024.las	478,000	47,394	23,779	5,890	555,063
842_1026.las	480,153	22,122	9,358	2,001	513,634
842_1028.las	526,371	11,817	5,446	991	544,625
842_1030.las	482,049	25,375	8,413	981	516,818
842_1032.las	501,532	368	27	00	501,927
842_1034.las	495,504	10,978	3,978	606	511,066
842_1036.las	608,805	126	23	04	608,958
842_1038.las	744,213	82,519	36,378	7,065	870,175
842_1040.las	573,803	56,971	23,858	5,179	659,811
842_1042.las	518,864	20,174	8,911	1,603	549,552
842_1044.las	499,687	31,864	12,277	1,793	545,621
842_1046.las	512,911	36,848	16,938	3,287	569,984
842_1048.las	488,743	13,952	4,424	585	507,704
842_1050.las	464,177	13,474	4,513	734	482,898
842_1052.las	498,579	1,275	573	146	500,573
842_1054.las	505,679	1,675	487	123	507,964
842_1056.las	501,886	414	140	29	502,469
842_1058.las	495,872	21	03	00	495,896
842_1060.las	499,886	165	45	04	500,100
842_1062.las	430,283	892	285	16	431,476
842_1064.las	514,472	472	121	08	515,073
842_1066.las	512,094	01	00	00	512,095
842_1068.las	479,724	02	00	00	479,726
842_1070.las	425,239	05	00	00	425,244
842_1072.las	505,362	00	00	00	505,362
842_1074.las	529,881	990	175	03	531,049
842_1076.las	470,406	227	61	04	470,698

1.1 Report on Returns (Tiled Data) - continued

File	First return	Second return	Third return	Other return	Total points
842_1078.las	470,571	00	00	00	470,571
842_1080.las	478,782	00	00	00	478,782
842_1082.las	539,912	8,705	3,928	814	553,359
842_1084.las	515,004	01	00	00	515,005
842_1086.las	472,806	2,073	593	81	475,553
842_1088.las	543,609	00	00	00	543,609
842_926.las	514,122	113,436	49,980	10,624	688,162
842_928.las	561,053	70,438	27,146	4,363	663,000
842_930.las	505,902	56,475	27,020	6,176	595,573
842_932.las	279,415	94,682	30,815	5,194	410,106
842_934.las	520,455	160,842	37,562	2,508	721,367
842_936.las	459,704	76,825	17,061	1,044	554,634
842_938.las	460,388	62,722	11,702	595	535,407
842_940.las	456,789	105,932	32,014	3,180	597,915
842_942.las	448,448	37,819	10,494	936	497,697
842_944.las	513,605	61,859	15,664	1,234	592,362
842_946.las	512,856	196,483	46,942	3,380	759,661
842_948.las	450,311	46,379	9,876	614	507,180
842_950.las	457,950	87,848	17,264	983	564,045
842_952.las	450,689	156,393	36,262	2,717	646,061
842_954.las	456,423	29,556	8,380	750	495,109
842_956.las	626,980	60,571	18,284	1,764	707,599
842_958.las	742,472	139,350	36,879	3,236	921,937
842_960.las	547,668	180,235	59,160	7,640	794,703
842_962.las	545,347	135,484	53,008	8,242	742,081
842_964.las	535,916	67,847	24,606	4,360	632,729
842_966.las	510,217	33,268	11,513	1,924	556,922
842_968.las	510,839	26,298	9,682	1,646	548,465
842_970.las	506,709	90,365	37,016	7,573	641,663
842_972.las	466,481	258,514	130,314	32,391	887,700
842_974.las	466,985	122,695	65,803	19,192	674,675
842_976.las	474,162	69,727	31,178	7,633	582,700
842_978.las	470,573	172,223	83,803	20,949	747,548
842_980.las	447,345	86,658	44,644	12,883	591,530

1.1 Report on Returns (Tiled Data) - continued

File	First return	Second return	Third return	Other return	Total points
842_982.las	468,208	189,212	102,602	30,569	790,591
842_984.las	480,446	12,549	4,118	435	497,548
842_986.las	494,636	46,325	17,123	2,493	560,577
842_988.las	506,500	27,573	10,450	1,649	546,172
842_990.las	512,082	1,695	210	05	513,992
842_992.las	509,923	57,257	14,054	973	582,207
842_994.las	528,420	122,845	29,066	2,033	682,364
842_996.las	452,384	87,818	21,276	1,486	562,964
842_998.las	451,069	82,479	23,127	2,303	558,978
844_1000.las	493,615	3,465	507	16	497,603
844_1002.las	492,214	00	00	00	492,214
844_1004.las	493,446	00	00	00	493,446
844_1006.las	500,207	17,503	4,728	339	522,777
844_1008.las	496,526	4,886	1,036	58	502,506
844_1010.las	492,480	1,742	388	20	494,630
844_1012.las	458,482	717	182	17	459,398
844_1014.las	497,237	203	00	00	497,440
844_1016.las	504,315	726	268	65	505,374
844_1018.las	506,584	2,067	499	63	509,213
844_1020.las	486,008	29,544	9,851	1,559	526,962
844_1022.las	510,137	57,533	20,576	3,670	591,916
844_1024.las	516,692	55,318	21,672	4,321	598,003
844_1026.las	478,019	20,623	6,677	1,209	506,528
844_1028.las	514,831	11,536	2,764	222	529,353
844_1030.las	490,711	430	245	58	491,444
844_1032.las	492,624	00	00	00	492,624
844_1034.las	502,263	02	00	00	502,265
844_1036.las	591,796	02	00	00	591,798
844_1038.las	740,493	01	00	00	740,494
844_1040.las	589,357	56,461	25,882	5,619	677,319
844_1042.las	520,270	00	00	00	520,270
844_1044.las	510,081	89	27	00	510,197
844_1046.las	509,451	00	00	00	509,451
844_1048.las	484,146	00	00	00	484,146

1.1 Report on Returns (Tiled Data) - continued

File	First return	Second return	Third return	Other return	Total points
844_1050.las	485,451	1,485	419	70	487,425
844_1052.las	504,249	02	00	00	504,251
844_1054.las	490,918	649	221	39	491,827
844_1056.las	507,667	365	72	16	508,120
844_1058.las	499,268	1,189	281	46	500,784
844_1060.las	494,163	979	162	08	495,312
844_1062.las	493,980	56	04	00	494,040
844_1064.las	476,071	00	00	00	476,071
844_1066.las	507,534	22	00	00	507,556
844_1068.las	482,969	3,383	124	00	486,476
844_1070.las	455,457	23	00	00	455,480
844_1072.las	523,823	26	01	00	523,850
844_1074.las	512,703	4,569	1,515	301	519,088
844_1076.las	471,734	3,163	950	148	475,995
844_1078.las	482,164	25	00	00	482,189
844_1080.las	480,105	3,434	821	115	484,475
844_1082.las	526,166	10	01	00	526,177
844_1084.las	506,095	09	00	00	506,104
844_1086.las	515,030	291	09	00	515,330
844_1088.las	471,795	05	00	00	471,800
844_926.las	510,318	212,520	91,911	17,899	832,648
844_928.las	538,099	40,424	16,873	3,572	598,968
844_930.las	487,114	70,235	32,250	7,415	597,014
844_932.las	280,553	149,508	57,468	13,044	500,573
844_934.las	480,072	108,325	26,804	1,900	617,101
844_936.las	492,469	131,284	27,988	1,620	653,361
844_938.las	465,256	135,375	32,272	2,149	635,052
844_940.las	499,764	119,043	30,558	2,034	651,399
844_942.las	471,640	116,357	27,768	2,119	617,884
844_944.las	518,414	5,100	825	70	524,409
844_946.las	498,614	171,876	42,468	3,074	716,032
844_948.las	450,904	74,786	19,382	1,635	546,707
844_950.las	467,324	106,139	21,742	1,538	596,743
844_952.las	428,351	124,505	28,905	2,064	583,825

1.1 Report on Returns (Tiled Data) - continued

File	First return	Second return	Third return	Other return	Total points
844_954.las	468,082	59,116	15,142	1,215	543,555
844_956.las	659,483	261,893	72,645	6,050	1,000,071
844_958.las	762,634	337,609	89,976	7,235	1,197,454
844_960.las	571,586	9,292	3,288	442	584,608
844_962.las	523,542	85,398	33,139	5,486	647,565
844_964.las	498,610	272,842	129,527	27,369	928,348
844_966.las	494,973	219,172	104,302	23,225	841,672
844_968.las	500,370	237,537	98,044	18,643	854,594
844_970.las	485,106	127,363	53,957	11,810	678,236
844_972.las	475,111	106,507	48,690	10,562	640,870
844_974.las	473,725	42,131	23,968	7,477	547,301
844_976.las	470,257	211,882	101,955	23,549	807,643
844_978.las	468,324	256,297	120,919	29,389	874,929
844_980.las	424,778	94,001	44,456	13,177	576,412
844_982.las	445,533	64,114	17,338	3,108	530,093
844_984.las	488,402	48,711	21,852	5,773	564,738
844_986.las	486,167	10,461	3,835	647	501,110
844_988.las	497,519	179,632	60,276	7,924	745,351
844_990.las	501,982	111,199	31,076	2,698	646,955
844_992.las	490,897	24,388	5,995	418	521,698
844_994.las	508,319	40,517	9,868	611	559,315
844_996.las	479,915	103,622	23,298	1,593	608,428
844_998.las	502,058	5,254	910	60	508,282
846_1000.las	488,895	5,103	994	71	495,063
846_1002.las	471,579	00	00	00	471,579
846_1004.las	471,313	187	23	00	471,523
846_1006.las	480,704	5,659	1,619	149	488,131
846_1008.las	498,949	5,902	1,675	130	506,656
846_1010.las	511,926	28,669	7,895	694	549,184
846_1012.las	417,210	1,918	548	51	419,727
846_1014.las	484,337	22	00	00	484,359
846_1016.las	516,108	916	204	09	517,237
846_1018.las	524,274	36	00	00	524,310
846_1020.las	480,954	605	132	09	481,700

1.1 Report on Returns (Tiled Data) - continued

File	First return	Second return	Third return	Other return	Total points
846_1022.las	505,012	18	02	00	505,032
846_1024.las	518,859	30,422	14,463	3,077	566,821
846_1026.las	484,459	56,383	23,952	4,664	569,458
846_1028.las	514,656	15,253	4,900	678	535,487
846_1030.las	517,219	00	00	00	517,219
846_1032.las	487,953	01	00	00	487,954
846_1034.las	465,354	00	00	00	465,354
846_1036.las	582,429	00	00	00	582,429
846_1038.las	758,343	282	29	00	758,654
846_1040.las	605,315	14,211	6,983	1,793	628,302
846_1042.las	511,839	00	00	00	511,839
846_1044.las	502,501	2,691	486	11	505,689
846_1046.las	519,065	46	01	00	519,112
846_1048.las	473,833	1,127	31	00	474,991
846_1050.las	499,466	128	00	00	499,594
846_1052.las	509,501	00	00	00	509,501
846_1054.las	491,588	2,350	655	100	494,693
846_1056.las	509,004	281	39	02	509,326
846_1058.las	483,188	710	148	27	484,073
846_1060.las	492,243	4,575	1,550	157	498,525
846_1062.las	501,582	4,678	1,407	155	507,822
846_1064.las	445,259	00	00	00	445,259
846_1066.las	517,706	1,554	253	15	519,528
846_1068.las	485,398	1,346	30	01	486,775
846_1070.las	456,606	45	00	00	456,651
846_1072.las	506,521	17,540	8,068	1,613	533,742
846_1074.las	494,195	1,240	460	57	495,952
846_1076.las	482,340	379	130	31	482,880
846_1078.las	508,350	00	00	00	508,350
846_1080.las	474,096	1,779	169	02	476,046
846_1082.las	511,613	01	00	00	511,614
846_1084.las	548,805	03	00	00	548,808
846_1086.las	514,673	1,244	109	03	516,029
846_1088.las	521,962	01	00	00	521,963

1.1 Report on Returns (Tiled Data) - continued

File	First return	Second return	Third return	Other return	Total points
846_926.las	546,286	7,211	1,979	244	555,720
846_928.las	554,517	78,554	25,685	3,662	662,418
846_930.las	496,006	90,142	38,653	8,203	633,004
846_932.las	298,322	121,073	40,913	7,680	467,988
846_934.las	438,221	108,869	23,812	1,499	572,401
846_936.las	473,447	146,596	34,909	2,432	657,384
846_938.las	451,334	134,350	30,919	1,965	618,568
846_940.las	454,895	121,686	29,549	2,144	608,274
846_942.las	513,877	199,452	47,777	3,476	764,582
846_944.las	459,913	58,550	17,411	1,833	537,707
846_946.las	476,736	82,080	16,966	1,445	577,227
846_948.las	479,925	31,513	7,865	739	520,042
846_950.las	484,286	9,765	2,073	157	496,281
846_952.las	426,923	37,042	8,443	543	472,951
846_954.las	495,270	80,413	18,886	1,327	595,896
846_956.las	616,644	52,805	15,845	1,435	686,729
846_958.las	710,726	100,994	29,138	2,605	843,463
846_960.las	584,028	10,321	3,377	447	598,173
846_962.las	538,115	245,232	85,726	11,909	880,982
846_964.las	493,541	339,382	150,621	32,670	1,016,214
846_966.las	523,687	164,409	81,742	19,774	789,612
846_968.las	518,368	90,798	41,372	8,960	659,498
846_970.las	504,377	81,542	35,616	7,555	629,090
846_972.las	483,408	40,264	21,283	6,361	551,316
846_974.las	461,326	233,251	130,161	36,628	861,366
846_976.las	460,987	186,918	100,637	26,672	775,214
846_978.las	479,715	97,092	46,248	11,899	634,954
846_980.las	485,808	268,977	140,148	41,338	936,271
846_982.las	425,554	93,999	44,457	13,677	577,687
846_984.las	498,497	73,983	34,377	7,520	614,377
846_986.las	497,979	1,507	711	126	500,323
846_988.las	492,922	73,735	20,480	2,011	589,148
846_990.las	494,975	50,835	11,864	771	558,445
846_992.las	420,287	104,184	26,028	1,977	552,476

1.1 Report on Returns (Tiled Data) - continued

File	First return	Second return	Third return	Other return	Total points
846_994.las	463,005	10,752	1,506	100	475,363
846_996.las	484,042	18,662	3,270	217	506,191
846_998.las	519,104	47,704	10,501	790	578,099
848_1000.las	479,164	28,973	8,635	871	517,643
848_1002.las	484,919	23,537	8,554	1,042	518,052
848_1004.las	473,618	44,625	12,989	1,206	532,438
848_1006.las	463,313	16,323	4,295	337	484,268
848_1008.las	470,926	8,370	2,427	213	481,936
848_1010.las	506,779	34,880	8,454	620	550,733
848_1012.las	435,651	3,629	1,076	106	440,462
848_1014.las	495,799	06	00	00	495,805
848_1016.las	472,907	55	01	00	472,963
848_1018.las	510,977	01	00	00	510,978
848_1020.las	500,787	15	00	00	500,802
848_1022.las	493,881	00	00	00	493,881
848_1024.las	485,709	02	00	00	485,711
848_1026.las	482,096	3,898	1,212	102	487,308
848_1028.las	491,464	6,445	1,864	136	499,909
848_1030.las	509,700	5,285	1,191	58	516,234
848_1032.las	485,184	00	00	00	485,184
848_1034.las	487,642	00	00	00	487,642
848_1036.las	592,012	22	00	00	592,034
848_1038.las	749,842	209	02	00	750,053
848_1040.las	597,564	3,019	1,471	369	602,423
848_1042.las	512,243	721	366	124	513,454
848_1044.las	504,724	03	00	00	504,727
848_1046.las	487,193	15	00	00	487,208
848_1048.las	483,849	805	109	19	484,782
848_1050.las	500,596	860	319	61	501,836
848_1052.las	491,084	00	00	00	491,084
848_1054.las	491,739	1,403	400	54	493,596
848_1056.las	503,355	00	00	00	503,355
848_1058.las	493,604	141	08	01	493,754
848_1060.las	499,894	73	08	00	499,975

1.1 Report on Returns (Tiled Data) - continued

File	First return	Second return	Third return	Other return	Total points
848_1062.las	486,554	5,704	1,482	148	493,888
848_1064.las	455,038	711	180	16	455,945
848_1066.las	494,609	01	00	00	494,610
848_1068.las	512,868	255	34	01	513,158
848_1070.las	456,432	196	13	01	456,642
848_1072.las	496,220	00	00	00	496,220
848_1074.las	498,294	46,964	23,469	5,569	574,296
848_1076.las	490,766	499	198	52	491,515
848_1078.las	502,379	08	00	00	502,387
848_1080.las	478,861	855	383	74	480,173
848_1082.las	483,050	769	284	47	484,150
848_1084.las	541,413	03	00	00	541,416
848_1086.las	531,617	879	282	62	532,840
848_1088.las	478,494	73	04	00	478,571
848_926.las	475,812	42	00	00	475,854
848_928.las	545,435	51,244	17,319	2,834	616,832
848_930.las	498,257	298,300	127,730	29,513	953,800
848_932.las	305,707	157,973	57,408	12,378	533,466
848_934.las	439,501	153,128	34,017	2,127	628,773
848_936.las	480,863	79,858	20,427	1,834	582,982
848_938.las	503,669	177,135	42,674	2,989	726,467
848_940.las	467,131	45,189	11,140	878	524,338
848_942.las	462,132	69,198	16,718	1,312	549,360
848_944.las	469,046	190,458	53,830	4,733	718,067
848_946.las	478,632	195,794	51,352	4,514	730,292
848_948.las	479,731	188,212	56,222	5,238	729,403
848_950.las	473,004	30,014	9,247	1,020	513,285
848_952.las	465,276	629	08	00	465,913
848_954.las	531,173	33	00	00	531,206
848_956.las	598,898	513	207	37	599,655
848_958.las	669,539	62,853	20,917	2,730	756,039
848_960.las	554,568	103,272	39,585	6,806	704,231
848_962.las	513,429	64,865	27,714	5,222	611,230
848_964.las	496,342	47,773	24,428	6,711	575,254

1.1 Report on Returns (Tiled Data) - continued

File	First return	Second return	Third return	Other return	Total points
848_966.las	497,194	103,594	57,151	17,668	675,607
848_968.las	514,463	241,492	108,811	24,081	888,847
848_970.las	468,620	157,735	79,024	19,077	724,456
848_972.las	454,615	216,089	108,116	26,292	805,112
848_974.las	499,516	70,768	38,873	10,638	619,795
848_976.las	486,610	788	52	05	487,455
848_978.las	490,624	10,343	3,572	746	505,285
848_980.las	455,857	103,343	49,528	13,050	621,778
848_982.las	484,246	271,993	147,171	42,230	945,640
848_984.las	479,210	250,222	131,990	37,371	898,793
848_986.las	506,400	209,851	96,183	19,242	831,676
848_988.las	509,413	51,339	17,931	2,415	581,098
848_990.las	479,747	24,876	6,254	514	511,391
848_992.las	458,949	19,505	4,422	291	483,167
848_994.las	470,074	17,372	3,555	216	491,217
848_996.las	468,700	54,653	11,626	849	535,828
848_998.las	520,547	42,441	9,033	671	572,692
850_1000.las	495,670	38,436	8,739	613	543,458
850_1002.las	480,414	31,425	7,003	535	519,377
850_1004.las	464,104	12,468	3,307	306	480,185
850_1006.las	500,994	1,511	347	23	502,875
850_1008.las	464,559	18	00	00	464,577
850_1010.las	494,331	2,874	617	31	497,853
850_1012.las	504,851	599	34	00	505,484
850_1014.las	496,861	3,395	1,162	191	501,609
850_1016.las	462,166	7,372	2,401	325	472,264
850_1018.las	491,202	04	00	00	491,206
850_1020.las	507,482	1,723	421	50	509,676
850_1022.las	511,465	12	00	00	511,477
850_1024.las	473,560	6,006	2,355	362	482,283
850_1026.las	460,061	07	00	00	460,068
850_1028.las	507,727	56	00	00	507,783
850_1030.las	521,882	1,129	142	05	523,158
850_1032.las	474,110	66	00	00	474,176

1.1 Report on Returns (Tiled Data) - continued

File	First return	Second return	Third return	Other return	Total points
850_1034.las	484,411	3,037	1,339	359	489,146
850_1036.las	567,501	705	213	23	568,442
850_1038.las	738,913	975	517	233	740,638
850_1040.las	624,737	264	50	05	625,056
850_1042.las	509,301	1,204	263	17	510,785
850_1044.las	495,712	965	168	19	496,864
850_1046.las	485,730	2,535	532	68	488,865
850_1048.las	481,414	25	00	00	481,439
850_1050.las	513,863	3,899	1,003	135	518,900
850_1052.las	529,649	05	00	00	529,654
850_1054.las	505,993	222	77	04	506,296
850_1056.las	492,763	1,833	453	48	495,097
850_1058.las	504,281	1,572	256	08	506,117
850_1060.las	488,669	4,510	1,110	84	494,373
850_1062.las	472,314	2,025	331	17	474,687
850_1064.las	471,769	473	120	05	472,367
850_1066.las	502,823	38	00	00	502,861
850_1068.las	496,493	02	00	00	496,495
850_1070.las	460,621	11,647	4,455	559	477,282
850_1072.las	509,486	61,278	24,076	3,034	597,874
850_1074.las	500,185	63,611	28,537	5,109	597,442
850_1076.las	501,899	01	00	00	501,900
850_1078.las	497,151	00	00	00	497,151
850_1080.las	498,575	52,896	27,161	6,552	585,184
850_1082.las	474,745	15,515	7,137	1,450	498,847
850_1084.las	523,654	02	00	00	523,656
850_1086.las	536,435	3,648	1,436	238	541,757
850_1088.las	501,720	03	00	00	501,723
850_926.las	531,740	82,535	31,813	5,307	651,395
850_928.las	536,019	192,554	76,902	15,214	820,689
850_930.las	495,540	225,669	108,426	26,848	856,483
850_932.las	287,327	89,980	36,863	8,080	422,250
850_934.las	453,322	131,199	31,578	2,347	618,446
850_936.las	490,303	95,649	23,863	1,988	611,803

1.1 Report on Returns (Tiled Data) - continued

File	First return	Second return	Third return	Other return	Total points
850_938.las	505,707	176,272	40,052	2,578	724,609
850_940.las	436,135	33,928	8,535	602	479,200
850_942.las	456,183	91,284	21,964	1,760	571,191
850_944.las	486,666	246,906	68,323	5,562	807,457
850_946.las	478,110	216,407	59,433	4,651	758,601
850_948.las	484,249	200,699	55,410	4,757	745,115
850_950.las	478,566	207,698	59,404	5,371	751,039
850_952.las	445,414	145,096	44,837	4,560	639,907
850_954.las	458,008	75,466	21,897	2,422	557,793
850_956.las	519,680	191,961	52,489	5,063	769,193
850_958.las	657,230	129,189	34,745	3,958	825,122
850_960.las	555,430	00	00	00	555,430
850_962.las	520,830	14,689	5,584	869	541,972
850_964.las	519,099	7,286	2,925	599	529,909
850_966.las	513,396	90,541	43,879	11,236	659,052
850_968.las	504,957	113,014	47,058	9,906	674,935
850_970.las	468,002	116,856	44,095	8,509	637,462
850_972.las	461,340	118,711	48,978	9,100	638,129
850_974.las	463,268	69,165	30,137	6,194	568,764
850_976.las	506,604	37,462	14,846	3,007	561,919
850_978.las	479,476	102,491	47,600	10,782	640,349
850_980.las	467,264	27,245	13,881	3,675	512,065
850_982.las	490,386	43,880	21,513	5,411	561,190
850_984.las	494,692	244,820	124,585	31,164	895,261
850_986.las	456,533	252,705	110,208	23,309	842,755
850_988.las	496,334	87,646	29,636	3,726	617,342
850_990.las	480,571	631	92	03	481,297
850_992.las	467,494	47,816	14,407	1,437	531,154
850_994.las	508,557	83,121	20,614	1,594	613,886
850_996.las	484,178	69,111	16,440	1,206	570,935
850_998.las	500,480	87,395	22,431	1,908	612,214
852_1000.las	487,395	96,703	24,867	2,030	610,995
852_1002.las	504,802	54,684	12,973	975	573,434
852_1004.las	472,364	26,626	6,512	515	506,017

1.1 Report on Returns (Tiled Data) - continued

File	First return	Second return	Third return	Other return	Total points
852_1006.las	481,059	95,402	24,343	1,833	602,637
852_1008.las	478,644	28,122	7,722	680	515,168
852_1010.las	488,661	799	216	26	489,702
852_1012.las	499,063	679	210	19	499,971
852_1014.las	496,115	26	00	00	496,141
852_1016.las	473,437	6,018	1,648	205	481,308
852_1018.las	503,860	889	21	00	504,770
852_1020.las	506,757	2,141	822	161	509,881
852_1022.las	500,003	57	35	03	500,098
852_1024.las	470,760	939	351	32	472,082
852_1026.las	472,339	1,292	335	29	473,995
852_1028.las	514,769	4,759	1,424	138	521,090
852_1030.las	523,721	00	00	00	523,721
852_1032.las	491,642	00	00	00	491,642
852_1034.las	494,193	212	37	01	494,443
852_1036.las	555,124	398	51	01	555,574
852_1038.las	734,615	418	65	05	735,103
852_1040.las	627,783	117	03	00	627,903
852_1042.las	524,999	00	00	00	524,999
852_1044.las	528,351	2,517	534	50	531,452
852_1046.las	480,482	221	57	07	480,767
852_1048.las	494,651	00	00	00	494,651
852_1050.las	499,876	101	00	00	499,977
852_1052.las	505,641	00	00	00	505,641
852_1054.las	513,510	00	00	00	513,510
852_1056.las	505,780	11,721	5,354	1,183	524,038
852_1058.las	482,244	49,731	18,031	2,937	552,943
852_1060.las	480,919	8,345	1,174	36	490,474
852_1062.las	492,213	135	36	01	492,385
852_1064.las	493,982	88	14	00	494,084
852_1066.las	497,210	6,362	1,488	106	505,166
852_1068.las	488,171	111,829	34,234	3,303	637,537
852_926.las	533,622	78,329	29,893	4,950	646,794
852_928.las	531,529	28,962	12,044	2,413	574,948

1.1 Report on Returns (Tiled Data) - continued

File	First return	Second return	Third return	Other return	Total points
852_930.las	486,938	219,021	114,416	29,742	850,117
852_932.las	280,026	127,131	47,001	9,474	463,632
852_934.las	464,903	56,413	12,378	783	534,477
852_936.las	498,895	104,792	27,090	2,180	632,957
852_938.las	508,346	234,310	53,829	3,479	799,964
852_940.las	469,159	155,621	36,021	2,188	662,989
852_942.las	481,619	33,882	8,667	624	524,792
852_944.las	448,463	103,546	27,642	2,237	581,888
852_946.las	480,504	78,754	21,937	1,788	582,983
852_948.las	493,712	229,819	65,646	5,714	794,891
852_950.las	481,121	234,382	64,728	5,321	785,552
852_952.las	473,253	160,703	46,800	4,260	685,016
852_954.las	488,920	237,271	68,438	5,932	800,561
852_956.las	616,099	238,189	59,912	4,308	918,508
852_958.las	758,220	310,775	85,784	8,260	1,163,039
852_960.las	565,610	51,225	15,568	1,813	634,216
852_962.las	517,929	10,187	4,688	950	533,754
852_964.las	521,077	67,124	31,175	7,206	626,582
852_966.las	504,871	156,354	79,483	20,391	761,099
852_968.las	507,832	104,199	46,140	10,219	668,390
852_970.las	514,136	163,856	68,000	15,255	761,247
852_972.las	472,149	283,156	130,675	29,178	915,158
852_974.las	448,639	227,573	115,559	29,103	820,874
852_976.las	539,714	235,859	116,938	31,429	923,940
852_978.las	518,665	95,526	42,825	9,852	666,868
852_980.las	458,044	32,558	14,017	3,045	507,664
852_982.las	481,442	8,280	3,280	650	493,652
852_984.las	485,072	173,503	92,342	25,107	776,024
852_986.las	504,669	45,374	17,817	3,030	570,890
852_988.las	538,681	140,807	38,703	4,103	722,294
852_990.las	486,375	56,371	14,196	1,200	558,142
852_992.las	440,860	30,973	8,733	793	481,359
852_994.las	510,683	132,910	32,315	2,429	678,337
852_996.las	487,107	91,858	21,853	1,564	602,382

1.1 Report on Returns (Tiled Data) - continued

File	First return	Second return	Third return	Other return	Total points
852_998.las	475,401	97,760	25,103	2,132	600,396
854_1000.las	464,429	99,594	22,675	1,608	588,306
854_1002.las	486,199	74,240	17,845	1,402	579,686
854_1004.las	477,414	166,232	46,155	3,887	693,688
854_1006.las	488,104	118,968	29,710	2,128	638,910
854_1008.las	477,159	89,803	27,045	2,445	596,452
854_1010.las	480,648	111,517	27,577	1,974	621,716
854_1012.las	503,273	19,015	4,462	334	527,084
854_1014.las	519,907	19,397	6,078	691	546,073
854_1016.las	501,406	57,486	18,051	2,118	579,061
854_1018.las	491,049	23,543	7,174	688	522,454
854_1020.las	476,891	569	02	00	477,462
854_1022.las	491,112	2,128	492	72	493,804
854_1024.las	498,770	4,040	1,335	212	504,357
854_1026.las	493,070	01	00	00	493,071
854_1028.las	506,805	02	00	00	506,807
854_1030.las	514,395	03	00	00	514,398
854_1032.las	498,674	3,972	1,877	348	504,871
854_1034.las	500,118	19	00	00	500,137
854_1036.las	534,908	06	00	00	534,914
854_1038.las	731,611	18	00	00	731,629
854_1040.las	642,050	134	00	00	642,184
854_1042.las	522,352	01	00	00	522,353
854_1044.las	531,277	2,416	756	87	534,536
854_1046.las	484,651	1,955	526	65	487,197
854_1048.las	491,452	09	00	00	491,461
854_1050.las	503,994	444	129	18	504,585
854_1052.las	487,696	04	00	00	487,700
854_1054.las	487,011	07	00	00	487,018
854_1056.las	519,452	15,042	5,569	813	540,876
854_1058.las	464,162	10,673	3,136	431	478,402
854_1060.las	477,965	00	00	00	477,965
854_1062.las	494,663	00	00	00	494,663
854_926.las	553,042	62,939	25,994	5,381	647,356

1.1 Report on Returns (Tiled Data) - continued

File	First return	Second return	Third return	Other return	Total points
854_928.las	533,012	15,877	5,663	1,232	555,784
854_930.las	473,859	187,083	94,778	25,187	780,907
854_932.las	290,450	162,427	58,230	11,799	522,906
854_934.las	506,610	46,746	12,185	1,032	566,573
854_936.las	484,196	138,927	35,541	2,960	661,624
854_938.las	467,064	196,215	42,697	2,426	708,402
854_940.las	464,520	200,183	46,290	2,893	713,886
854_942.las	470,156	30,555	7,352	495	508,558
854_944.las	496,441	15,362	4,743	517	517,063
854_946.las	502,976	1,515	292	17	504,800
854_948.las	472,986	189,038	54,505	4,435	720,964
854_950.las	467,810	118,357	31,941	2,758	620,866
854_952.las	476,303	103,157	28,489	2,588	610,537
854_954.las	485,322	143,276	40,875	3,314	672,787
854_956.las	661,095	231,112	62,239	5,039	959,485
854_958.las	782,334	351,509	99,615	9,213	1,242,671
854_960.las	545,077	190,609	61,033	7,890	804,609
854_962.las	540,208	129,179	51,728	8,925	730,040
854_964.las	508,416	75,859	30,298	6,408	620,981
854_966.las	499,227	83,674	39,360	9,302	631,563
854_968.las	478,002	153,269	72,696	17,577	721,544
854_970.las	493,668	114,939	45,150	8,797	662,554
854_972.las	510,168	136,272	59,873	12,796	719,109
854_974.las	466,576	143,414	69,583	17,317	696,890
854_976.las	513,327	38,521	19,100	5,408	576,356
854_978.las	530,683	27,345	11,635	2,610	572,273
854_980.las	490,461	67,258	30,017	6,397	594,133
854_982.las	508,527	5,598	2,582	546	517,253
854_984.las	492,935	184,944	92,506	22,244	792,629
854_986.las	457,697	170,933	72,387	14,904	715,921
854_988.las	475,752	195,658	63,917	8,784	744,111
854_990.las	462,269	125,637	32,706	2,852	623,464
854_992.las	461,801	65,842	14,597	1,013	543,253
854_994.las	534,519	113,554	30,414	2,845	681,332

1.1 Report on Returns (Tiled Data) - continued

File	First return	Second return	Third return	Other return	Total points
854_996.las	481,301	134,984	33,945	2,658	652,888
854_998.las	470,940	159,927	43,603	3,735	678,205
856_1000.las	454,255	33,394	6,927	493	495,069
856_1002.las	438,563	153,323	31,944	1,885	625,715
856_1004.las	476,627	257,847	56,659	3,155	794,288
856_1006.las	458,679	167,151	46,762	3,941	676,533
856_1008.las	494,203	259,711	72,059	5,676	831,649
856_1010.las	498,011	264,864	75,577	5,953	844,405
856_1012.las	444,819	66,720	15,586	1,114	528,239
856_1014.las	506,012	246,146	87,335	12,511	852,004
856_1016.las	522,775	237,813	95,344	15,769	871,701
856_1018.las	468,180	88,584	32,218	5,038	594,020
856_1020.las	463,453	38,115	19,842	4,768	526,178
856_1022.las	500,565	16,347	7,169	1,428	525,509
856_1024.las	504,095	3,175	1,277	157	508,704
856_1026.las	497,475	13,742	6,030	962	518,209
856_1028.las	508,817	00	00	00	508,817
856_1030.las	526,096	00	00	00	526,096
856_1032.las	489,013	1,607	776	146	491,542
856_1034.las	486,508	00	00	00	486,508
856_1036.las	517,877	00	00	00	517,877
856_1038.las	734,918	00	00	00	734,918
856_1040.las	678,143	06	00	00	678,149
856_1042.las	535,152	168	77	11	535,408
856_1044.las	537,834	01	00	00	537,835
856_1046.las	498,402	00	00	00	498,402
856_1048.las	497,610	00	00	00	497,610
856_1050.las	503,723	99	00	00	503,822
856_1052.las	486,955	67	02	00	487,024
856_1054.las	486,664	919	343	57	487,983
856_1056.las	517,133	138,862	51,938	8,557	716,490
856_1058.las	495,535	00	00	00	495,535
856_1060.las	462,210	00	00	00	462,210
856_1062.las	479,627	6,654	1,602	121	488,004

1.1 Report on Returns (Tiled Data) - continued

File	First return	Second return	Third return	Other return	Total points
856_926.las	489,877	6,343	2,485	465	499,170
856_928.las	522,924	31,150	14,221	3,798	572,093
856_930.las	477,129	184,221	91,545	22,763	775,658
856_932.las	299,335	130,179	39,509	5,466	474,489
856_934.las	516,899	82,103	21,510	1,793	622,305
856_936.las	483,178	200,178	50,227	3,916	737,499
856_938.las	420,728	147,251	31,977	2,029	601,985
856_940.las	457,512	161,435	36,275	2,405	657,627
856_942.las	545,452	35,612	9,405	649	591,118
856_944.las	491,061	4,826	1,136	89	497,112
856_946.las	491,406	47,802	13,130	1,139	553,477
856_948.las	474,287	6,875	1,983	154	483,299
856_950.las	473,314	74,821	20,737	1,699	570,571
856_952.las	469,603	24,723	6,707	547	501,580
856_954.las	500,786	06	00	00	500,792
856_956.las	624,785	173,671	51,849	4,559	854,864
856_958.las	740,008	104,915	28,720	2,505	876,148
856_960.las	546,063	154,780	51,830	7,585	760,258
856_962.las	522,953	184,543	73,275	11,660	792,431
856_964.las	500,699	80,681	34,970	7,097	623,447
856_966.las	505,808	120,581	58,396	13,564	698,349
856_968.las	475,261	150,265	69,501	16,747	711,774
856_970.las	450,467	144,866	68,851	16,254	680,438
856_972.las	525,625	130,900	67,726	19,503	743,754
856_974.las	499,457	100,342	48,949	11,083	659,831
856_976.las	478,657	13,402	7,186	1,938	501,183
856_978.las	529,309	42,013	20,829	5,957	598,108
856_980.las	514,656	26,231	13,024	3,612	557,523
856_982.las	512,928	1,061	296	52	514,337
856_984.las	510,985	56,805	25,343	5,432	598,565
856_986.las	488,734	145,342	55,879	10,487	700,442
856_988.las	495,463	168,770	49,450	5,361	719,044
856_990.las	488,029	70,884	19,482	1,690	580,085
856_992.las	498,282	35,425	10,354	976	545,037

1.1 Report on Returns (Tiled Data) - continued

File	First return	Second return	Third return	Other return	Total points
856_994.las	554,357	105,633	25,554	1,938	687,482
856_996.las	499,402	150,334	36,788	2,616	689,140
856_998.las	448,794	118,947	28,012	1,977	597,730
858_1000.las	267,380	1,998	95	00	269,473
858_1002.las	289,266	53,686	13,491	1,023	357,466
858_1004.las	420,438	184,427	46,554	3,394	654,813
858_1006.las	313,926	110,556	29,752	2,337	456,571
858_1008.las	395,753	152,765	38,919	2,720	590,157
858_1010.las	500,475	244,705	62,156	4,444	811,780
858_1012.las	443,177	153,216	34,555	2,342	633,290
858_1014.las	489,012	279,440	102,100	15,573	886,125
858_1016.las	514,276	345,839	158,547	31,350	1,050,012
858_1018.las	474,331	98,360	38,302	6,129	617,122
858_1020.las	458,448	193,003	92,573	19,904	763,928
858_1022.las	509,531	79,266	34,095	6,334	629,226
858_1024.las	495,984	115,276	42,821	6,645	660,726
858_1026.las	477,692	41,577	17,398	2,640	539,307
858_1028.las	514,857	01	00	00	514,858
858_1030.las	509,899	1,557	343	39	511,838
858_1032.las	482,728	59	00	00	482,787
858_1034.las	493,913	684	106	05	494,708
858_1036.las	519,436	00	00	00	519,436
858_1038.las	727,650	1,028	309	95	729,082
858_1040.las	683,291	09	00	00	683,300
858_1042.las	519,900	01	00	00	519,901
858_1044.las	503,941	00	00	00	503,941
858_1046.las	504,625	00	00	00	504,625
858_1048.las	507,246	00	00	00	507,246
858_1050.las	472,671	232	01	00	472,904
858_1052.las	476,209	14,156	3,352	398	494,115
858_1054.las	517,013	127,720	57,031	11,033	712,797
858_1056.las	514,925	164,357	78,508	18,298	776,088
858_1058.las	496,558	9,363	3,046	395	509,362
858_1060.las	519,016	1,159	124	05	520,304

1.1 Report on Returns (Tiled Data) - continued

File	First return	Second return	Third return	Other return	Total points
858_1062.las	463,612	40,053	8,799	600	513,064
858_926.las	509,971	11,544	5,940	1,352	528,807
858_928.las	538,556	31,411	12,131	2,505	584,603
858_930.las	483,210	234,669	122,397	32,202	872,478
858_932.las	304,921	159,843	63,500	13,811	542,075
858_934.las	480,643	112,068	28,516	2,324	623,551
858_936.las	439,874	243,252	59,447	3,828	746,401
858_938.las	403,275	149,199	39,578	3,068	595,120
858_940.las	502,526	165,088	39,224	2,538	709,376
858_942.las	511,087	160,660	39,496	2,620	713,863
858_944.las	437,952	154,691	39,898	3,094	635,635
858_946.las	500,650	138,922	35,831	2,670	678,073
858_948.las	480,800	1,612	342	14	482,768
858_950.las	484,426	4,817	1,450	132	490,825
858_952.las	460,514	03	00	00	460,517
858_954.las	504,838	9,418	3,051	314	517,621
858_956.las	664,655	103,480	29,495	2,496	800,126
858_958.las	725,404	100,717	28,687	2,744	857,552
858_960.las	547,795	124,483	43,713	6,650	722,641
858_962.las	541,891	177,405	63,485	9,639	792,420
858_964.las	507,252	64,565	28,370	5,829	606,016
858_966.las	506,236	188,314	88,260	19,525	802,335
858_968.las	513,118	164,687	77,633	17,543	772,981
858_970.las	457,363	85,653	38,795	9,131	590,942
858_972.las	497,229	191,686	90,229	21,539	800,683
858_974.las	483,109	162,859	79,854	20,905	746,727
858_976.las	469,808	107,294	54,857	15,393	647,352
858_978.las	539,720	31,838	15,659	4,240	591,457
858_980.las	525,164	18,405	7,248	1,541	552,358
858_982.las	469,668	580	12	00	470,260
858_984.las	494,405	1,677	460	78	496,620
858_986.las	488,638	27,457	9,175	1,307	526,577
858_988.las	492,906	101,222	34,382	4,547	633,057
858_990.las	527,048	28,462	7,105	543	563,158

1.1 Report on Returns (Tiled Data) - continued

File	First return	Second return	Third return	Other return	Total points
858_992.las	521,584	23,532	5,561	456	551,133
858_994.las	483,596	15,208	3,225	199	502,228
858_996.las	500,460	52,801	11,377	699	565,337
858_998.las	347,374	11,587	2,606	180	361,747
860_1000.las	240,168	51,473	11,580	741	303,962
860_1002.las	164,494	00	00	00	164,494
860_1004.las	146,154	1,165	187	05	147,511
860_1006.las	193,455	13,243	3,149	287	210,134
860_1008.las	222,412	8,333	2,067	168	232,980
860_1010.las	396,642	123,593	32,603	2,752	555,590
860_1012.las	306,155	83,036	19,430	1,428	410,049
860_1014.las	432,601	217,555	73,058	9,711	732,925
860_1016.las	481,867	250,427	88,955	13,673	834,922
860_1018.las	507,414	284,775	112,328	21,667	926,184
860_1020.las	465,845	370,755	190,264	44,850	1,071,714
860_1022.las	511,467	251,385	111,177	20,744	894,773
860_1024.las	497,234	68,204	29,305	5,416	600,159
860_1026.las	468,436	12,960	4,853	551	486,800
860_1028.las	525,411	00	00	00	525,411
860_1030.las	497,015	00	00	00	497,015
860_1032.las	493,994	01	00	00	493,995
860_1034.las	504,694	6,843	2,476	405	514,418
860_1036.las	494,121	725	134	02	494,982
860_1038.las	725,267	13	00	00	725,280
860_1040.las	726,411	03	00	00	726,414
860_1042.las	522,411	00	00	00	522,411
860_1044.las	509,027	5,059	2,011	299	516,396
860_1046.las	503,857	02	00	00	503,859
860_1048.las	496,110	00	00	00	496,110
860_1050.las	475,249	424	56	08	475,737
860_1052.las	504,008	01	00	00	504,009
860_1054.las	505,052	53,759	22,909	4,585	586,305
860_1056.las	499,257	37,728	17,392	3,849	558,226
860_1058.las	480,918	23,583	4,712	258	509,471

1.1 Report on Returns (Tiled Data) - continued

File	First return	Second return	Third return	Other return	Total points
860_1060.las	470,067	17,509	3,745	226	491,547
860_1062.las	473,318	86,761	18,580	1,500	580,159
860_926.las	567,307	17,933	8,725	2,097	596,062
860_928.las	548,521	195,721	88,275	18,866	851,383
860_930.las	498,255	296,257	155,068	43,224	992,804
860_932.las	310,052	116,744	46,059	10,154	483,009
860_934.las	494,574	180,008	44,521	3,423	722,526
860_936.las	452,814	107,681	24,896	1,665	587,056
860_938.las	472,724	90,133	21,059	1,431	585,347
860_940.las	524,796	209,343	50,069	3,245	787,453
860_942.las	474,810	132,926	32,706	2,394	642,836
860_944.las	467,434	97,465	24,219	2,006	591,124
860_946.las	493,080	222,192	61,733	5,359	782,364
860_948.las	499,726	181,504	48,579	3,807	733,616
860_950.las	515,353	21,216	5,500	458	542,527
860_952.las	449,031	5,263	1,358	108	455,760
860_954.las	455,068	590	30	07	455,695
860_956.las	606,251	51,063	17,205	1,907	676,426
860_958.las	737,508	168,544	50,547	5,238	961,837
860_960.las	537,714	19,285	6,272	840	564,111
860_962.las	513,738	204,524	79,600	13,793	811,655
860_964.las	537,176	110,984	42,690	7,842	698,692
860_966.las	521,692	22,917	10,194	2,260	557,063
860_968.las	494,168	55,849	24,519	5,631	580,167
860_970.las	472,891	44,957	19,849	4,532	542,229
860_972.las	493,730	136,272	60,846	13,237	704,085
860_974.las	496,396	40,403	18,124	4,548	559,471
860_976.las	475,812	134,084	67,558	19,377	696,831
860_978.las	511,639	86,450	42,266	12,256	652,611
860_980.las	497,866	65,910	25,198	4,922	593,896
860_982.las	477,573	204	65	13	477,855
860_984.las	497,894	4,897	1,436	154	504,381
860_986.las	501,301	8,570	2,865	388	513,124
860_988.las	507,775	41,259	12,109	1,263	562,406

1.1 Report on Returns (Tiled Data) - continued

File	First return	Second return	Third return	Other return	Total points
860_990.las	508,370	15,776	3,525	227	527,898
860_992.las	490,386	5,375	1,351	86	497,198
860_994.las	451,768	2,522	483	13	454,786
860_996.las	509,350	49,002	11,846	877	571,075
860_998.las	456,388	88,765	20,631	1,563	567,347
862_1000.las	410,595	179,784	41,757	2,538	634,674
862_1002.las	293,134	96,789	23,649	1,593	415,165
862_1004.las	206,959	27,900	5,910	345	241,114
862_1006.las	486,627	205,488	48,173	3,305	743,593
862_1008.las	327,095	114,900	32,081	2,659	476,735
862_1010.las	212,431	3,035	461	21	215,948
862_1012.las	386,587	135,802	36,103	3,036	561,528
862_1014.las	478,568	225,854	64,933	7,208	776,563
862_1016.las	501,009	263,598	90,915	11,841	867,363
862_1018.las	535,579	193,201	68,429	9,044	806,253
862_1020.las	492,976	233,369	113,421	25,761	865,527
862_1022.las	539,919	22,763	9,507	1,585	573,774
862_1024.las	475,661	37,672	15,602	2,184	531,119
862_1026.las	459,942	00	00	00	459,942
862_1028.las	502,498	00	00	00	502,498
862_1030.las	511,324	185	26	01	511,536
862_1032.las	490,455	124	14	00	490,593
862_1034.las	483,884	00	00	00	483,884
862_1036.las	482,053	3,076	338	03	485,470
862_1038.las	683,640	4,584	1,175	156	689,555
862_1040.las	749,194	3,555	722	63	753,534
862_1042.las	525,081	00	00	00	525,081
862_1044.las	496,815	1,294	337	49	498,495
862_1046.las	508,698	01	00	00	508,699
862_1048.las	494,539	01	00	00	494,540
862_1050.las	482,447	916	84	02	483,449
862_1052.las	501,727	37	00	00	501,764
862_1054.las	517,913	21,827	8,300	1,345	549,385
862_1056.las	511,266	84,879	32,427	6,107	634,679

1.1 Report on Returns (Tiled Data) - continued

File	First return	Second return	Third return	Other return	Total points
862_1058.las	446,679	33,130	10,639	1,623	492,071
862_1060.las	494,388	174,456	42,769	3,123	714,736
862_1062.las	489,867	109,327	27,103	2,005	628,302
862_926.las	509,554	1,116	392	46	511,108
862_928.las	513,364	26,606	9,752	1,953	551,675
862_930.las	485,710	140,560	65,967	17,533	709,770
862_932.las	315,721	149,850	50,054	9,150	524,775
862_934.las	473,851	213,597	56,387	4,618	748,453
862_936.las	471,303	214,133	52,296	3,692	741,424
862_938.las	521,120	125,888	30,559	2,081	679,648
862_940.las	500,916	24,951	6,643	476	532,986
862_942.las	493,982	232,533	60,665	4,377	791,557
862_944.las	461,748	134,947	38,435	3,316	638,446
862_946.las	487,906	183,671	49,976	4,544	726,097
862_948.las	491,164	185,522	50,921	4,044	731,651
862_950.las	496,766	92,722	23,726	1,958	615,172
862_952.las	417,012	33,346	9,418	921	460,697
862_954.las	484,531	9,172	2,697	336	496,736
862_956.las	654,434	4,741	909	53	660,137
862_958.las	756,434	27,900	8,526	820	793,680
862_960.las	554,072	34,395	11,364	1,599	601,430
862_962.las	494,744	89,676	31,554	4,783	620,757
862_964.las	533,585	37,973	17,030	3,861	592,449
862_966.las	528,241	4,605	2,109	515	535,470
862_968.las	536,426	12,717	4,359	719	554,221
862_970.las	481,782	22,668	10,612	2,506	517,568
862_972.las	480,069	58,320	26,796	6,120	571,305
862_974.las	470,652	77,268	40,912	11,425	600,257
862_976.las	454,673	155,172	82,673	23,209	715,727
862_978.las	515,554	144,123	65,548	16,791	742,016
862_980.las	475,020	44,278	17,901	3,867	541,066
862_982.las	485,138	55,081	26,529	7,571	574,319
862_984.las	500,801	94,216	39,452	7,467	641,936
862_986.las	496,903	14,617	5,176	726	517,422

1.1 Report on Returns (Tiled Data) - continued

File	First return	Second return	Third return	Other return	Total points
862_988.las	512,769	4,580	1,184	90	518,623
862_990.las	499,816	4,285	1,120	84	505,305
862_992.las	480,329	3,615	666	30	484,640
862_994.las	464,445	2,461	296	09	467,211
862_996.las	496,994	11,944	2,413	156	511,507
862_998.las	483,170	18,021	3,551	301	505,043
864_1000.las	440,415	203,921	50,468	3,393	698,197
864_1002.las	358,779	164,562	41,380	2,881	567,602
864_1004.las	279,107	89,997	20,663	1,210	390,977
864_1006.las	372,119	143,940	39,277	3,234	558,570
864_1008.las	416,027	150,364	40,260	3,059	609,710
864_1010.las	397,345	148,172	36,975	2,514	585,006
864_1012.las	224,804	16,458	4,539	383	246,184
864_1014.las	441,606	206,458	71,731	10,651	730,446
864_1016.las	482,115	129,404	50,817	8,563	670,899
864_1018.las	512,836	15,998	5,194	806	534,834
864_1020.las	518,751	4,603	1,770	361	525,485
864_1022.las	526,757	28,848	10,933	1,599	568,137
864_1024.las	476,219	862	168	27	477,276
864_1026.las	460,297	182	00	00	460,479
864_1028.las	515,158	446	02	00	515,606
864_1030.las	517,229	1,718	392	60	519,399
864_1032.las	480,095	546	06	00	480,647
864_1034.las	467,586	355	00	00	467,941
864_1036.las	496,398	3,792	824	142	501,156
864_1038.las	668,481	91,023	33,341	6,409	799,254
864_1040.las	760,891	93,674	33,649	5,796	894,010
864_1042.las	525,239	00	00	00	525,239
864_1044.las	491,270	88	00	00	491,358
864_1046.las	517,388	3,306	1,217	257	522,168
864_1048.las	492,260	2,071	608	81	495,020
864_1050.las	479,534	668	124	08	480,334
864_1052.las	493,402	00	00	00	493,402
864_1054.las	499,308	2,483	754	117	502,662

1.1 Report on Returns (Tiled Data) - continued

File	First return	Second return	Third return	Other return	Total points
864_1056.las	524,116	49,640	18,403	3,174	595,333
864_1058.las	478,565	52,006	14,443	1,630	546,644
864_1060.las	468,455	163,486	31,896	2,017	665,854
864_1062.las	516,681	61,247	10,215	633	588,776
864_926.las	515,807	01	00	00	515,808
864_928.las	553,048	59,014	26,206	5,447	643,715
864_930.las	482,735	259,940	134,851	36,893	914,419
864_932.las	289,703	129,682	52,111	12,146	483,642
864_934.las	481,612	218,715	52,550	3,526	756,403
864_936.las	493,460	180,766	45,227	3,168	722,621
864_938.las	477,800	194,484	45,664	2,965	720,913
864_940.las	441,413	103,321	24,103	1,519	570,356
864_942.las	474,329	119,833	30,536	2,239	626,937
864_944.las	470,655	138,165	36,638	2,861	648,319
864_946.las	508,866	226,175	63,434	5,677	804,152
864_948.las	514,720	149,479	42,850	4,056	711,105
864_950.las	459,949	120,129	32,598	2,966	615,642
864_952.las	448,219	33,113	13,027	1,979	496,338
864_954.las	499,750	12,424	3,035	383	515,592
864_956.las	606,930	1,737	304	28	608,999
864_958.las	730,991	16	00	00	731,007
864_960.las	552,377	43,310	12,429	1,591	609,707
864_962.las	527,512	20,449	7,531	1,264	556,756
864_964.las	503,435	131	04	00	503,570
864_966.las	522,280	18	00	00	522,298
864_968.las	550,314	03	00	00	550,317
864_970.las	507,614	6,808	3,544	1,065	519,031
864_972.las	471,852	111,301	58,723	14,672	656,548
864_974.las	459,597	158,554	82,552	22,558	723,261
864_976.las	476,025	57,798	31,525	8,741	574,089
864_978.las	519,526	155,689	71,644	16,425	763,284
864_980.las	503,980	174,971	81,332	20,065	780,348
864_982.las	514,592	27,321	11,203	2,195	555,311
864_984.las	487,357	63,487	26,061	5,203	582,108

1.1 Report on Returns (Tiled Data) - continued

File	First return	Second return	Third return	Other return	Total points
864_986.las	473,785	24,465	8,920	1,490	508,660
864_988.las	515,147	38,676	12,528	1,471	567,822
864_990.las	518,354	25,329	7,614	738	552,035
864_992.las	457,743	294	38	02	458,077
864_994.las	460,735	6,812	1,785	113	469,445
864_996.las	504,768	11,307	2,386	158	518,619
864_998.las	487,982	85,896	17,814	934	592,626
866_1000.las	448,597	199,234	45,567	2,905	696,303
866_1002.las	501,340	202,354	51,724	3,716	759,134
866_1004.las	239,808	101,222	26,125	2,022	369,177
866_1006.las	393,787	172,695	40,452	2,840	609,774
866_1008.las	449,845	100,225	26,970	2,313	579,353
866_1010.las	434,122	203,642	48,585	3,176	689,525
866_1012.las	267,023	35,591	11,381	1,549	315,544
866_1014.las	434,041	253,284	86,408	12,577	786,310
866_1016.las	453,362	189,945	75,022	13,034	731,363
866_1018.las	536,693	87,367	31,463	4,434	659,957
866_1020.las	509,990	62	01	00	510,053
866_1022.las	511,954	00	00	00	511,954
866_1024.las	493,699	176	15	00	493,890
866_1026.las	436,493	00	00	00	436,493
866_1028.las	491,818	671	218	29	492,736
866_1030.las	531,345	02	00	00	531,347
866_1032.las	501,428	02	00	00	501,430
866_1034.las	475,631	00	00	00	475,631
866_1036.las	493,204	00	00	00	493,204
866_1038.las	662,816	48,620	15,987	2,868	730,291
866_1040.las	760,857	44,055	17,170	3,624	825,706
866_1042.las	521,722	00	00	00	521,722
866_1044.las	507,994	2,087	674	118	510,873
866_1046.las	528,247	01	00	00	528,248
866_1048.las	502,926	01	00	00	502,927
866_1050.las	467,573	00	00	00	467,573
866_1052.las	492,266	00	00	00	492,266

1.1 Report on Returns (Tiled Data) - continued

File	First return	Second return	Third return	Other return	Total points
866_1054.las	501,024	00	00	00	501,024
866_1056.las	501,811	8,556	3,426	645	514,438
866_1058.las	499,155	43,244	7,823	605	550,827
866_1060.las	478,032	69,717	14,857	997	563,603
866_1062.las	477,117	93,085	15,324	879	586,405
866_926.las	507,591	1,698	347	36	509,672
866_928.las	537,090	70,407	28,372	5,802	641,671
866_930.las	508,702	140,645	72,823	19,561	741,731
866_932.las	305,612	11,303	3,172	419	320,506
866_934.las	487,661	79,750	17,520	1,107	586,038
866_936.las	478,008	63,645	14,826	973	557,452
866_938.las	457,035	95,932	25,765	2,273	581,005
866_940.las	441,018	57,017	12,963	907	511,905
866_942.las	503,562	56,134	12,783	872	573,351
866_944.las	484,208	18,312	5,198	446	508,164
866_946.las	514,340	199,286	53,103	4,237	770,966
866_948.las	511,272	213,426	57,857	4,695	787,250
866_950.las	469,412	155,836	42,085	3,574	670,907
866_952.las	476,365	164,428	43,321	3,646	687,760
866_954.las	498,938	40,503	10,208	890	550,539
866_956.las	585,561	116	00	00	585,677
866_958.las	773,739	136	00	00	773,875
866_960.las	577,043	11,505	4,462	736	593,746
866_962.las	521,957	45,492	20,788	4,142	592,379
866_964.las	522,800	7,666	2,505	371	533,342
866_966.las	518,671	109	10	00	518,790
866_968.las	521,396	2,724	1,127	240	525,487
866_970.las	510,025	12,133	4,726	894	527,778
866_972.las	504,428	185,394	93,111	22,119	805,052
866_974.las	462,939	121,771	63,562	16,051	664,323
866_976.las	479,787	34,687	18,156	4,326	536,956
866_978.las	512,629	85,550	39,528	9,035	646,742
866_980.las	485,987	159,216	72,365	16,803	734,371
866_982.las	535,364	88,261	39,890	8,888	672,403

1.1 Report on Returns (Tiled Data) - continued

File	First return	Second return	Third return	Other return	Total points
866_984.las	506,376	40,309	19,627	4,620	570,932
866_986.las	470,419	24,292	9,348	1,717	505,776
866_988.las	496,755	42,606	13,773	1,666	554,800
866_990.las	493,939	49,230	13,418	914	557,501
866_992.las	458,493	16,643	4,206	302	479,644
866_994.las	463,410	22,063	5,445	375	491,293
866_996.las	512,789	3,692	432	15	516,928
866_998.las	461,802	143,732	34,988	2,549	643,071
868_1000.las	445,224	113,218	31,927	2,599	592,968
868_1002.las	514,515	218,548	58,656	4,352	796,071
868_1004.las	416,480	190,924	50,989	3,966	662,359
868_1006.las	408,243	174,832	42,219	3,060	628,354
868_1008.las	502,849	109,509	31,156	2,755	646,269
868_1010.las	335,765	117,500	33,510	2,849	489,624
868_1012.las	314,519	67,124	18,942	1,966	402,551
868_1014.las	467,339	210,480	70,504	10,354	758,677
868_1016.las	447,796	255,534	98,304	16,870	818,504
868_1018.las	537,898	79,029	25,575	3,200	645,702
868_1020.las	522,702	1,273	331	43	524,349
868_1022.las	514,274	34	00	00	514,308
868_1024.las	480,940	2,566	797	80	484,383
868_1026.las	451,125	09	00	00	451,134
868_1028.las	478,873	3,877	1,025	132	483,907
868_1030.las	512,132	369	99	03	512,603
868_1032.las	497,788	00	00	00	497,788
868_1034.las	478,932	00	00	00	478,932
868_1036.las	502,172	01	00	00	502,173
868_1038.las	676,449	604	153	30	677,236
868_1040.las	775,713	26,059	9,464	1,182	812,418
868_1042.las	534,240	4,536	1,721	282	540,779
868_1044.las	503,837	2,769	1,135	203	507,944
868_1046.las	536,785	00	00	00	536,785
868_1048.las	506,487	01	00	00	506,488
868_1050.las	458,494	00	00	00	458,494

1.1 Report on Returns (Tiled Data) - continued

File	First return	Second return	Third return	Other return	Total points
868_1052.las	486,680	394	63	07	487,144
868_1054.las	514,969	2,163	792	154	518,078
868_1056.las	502,810	35,176	12,483	1,989	552,458
868_1058.las	479,936	72,617	13,757	974	567,284
868_1060.las	497,887	91,521	17,064	999	607,471
868_1062.las	467,469	35,529	6,495	438	509,931
868_926.las	534,601	02	00	00	534,603
868_928.las	537,274	3,984	1,039	126	542,423
868_930.las	493,508	2,405	377	14	496,304
868_932.las	314,128	1,222	110	37	315,497
868_934.las	481,913	19,350	3,921	216	505,400
868_936.las	489,394	120,316	26,808	1,890	638,408
868_938.las	440,776	149,178	33,945	2,352	626,251
868_940.las	471,281	194,827	44,220	2,973	713,301
868_942.las	489,723	101,200	25,732	1,886	618,541
868_944.las	457,255	19,040	5,144	351	481,790
868_946.las	479,052	31,268	8,730	842	519,892
868_948.las	495,693	132,322	34,726	2,674	665,415
868_950.las	489,012	192,257	50,771	3,851	735,891
868_952.las	461,686	136,075	36,553	3,121	637,435
868_954.las	507,674	136,089	37,292	3,144	684,199
868_956.las	629,461	171,992	45,387	3,444	850,284
868_958.las	741,937	63,513	19,163	1,952	826,565
868_960.las	564,815	23,672	8,968	1,378	598,833
868_962.las	525,854	01	00	00	525,855
868_964.las	534,439	1,630	326	22	536,417
868_966.las	503,538	13	00	00	503,551
868_968.las	490,063	51,429	22,301	4,924	568,717
868_970.las	474,968	42,941	17,037	3,367	538,313
868_972.las	513,445	66,997	30,242	6,742	617,426
868_974.las	483,713	11,307	5,396	1,314	501,730
868_976.las	468,520	3,564	1,448	334	473,866
868_978.las	498,252	16,444	5,659	1,040	521,395
868_980.las	488,012	120,917	51,803	11,613	672,345

1.1 Report on Returns (Tiled Data) - continued

File	First return	Second return	Third return	Other return	Total points
868_982.las	527,023	169,652	77,837	17,653	792,165
868_984.las	504,087	200,649	95,133	20,698	820,567
868_986.las	466,594	104,485	35,674	5,119	611,872
868_988.las	481,485	9,918	1,487	71	492,961
868_990.las	468,629	8,929	1,845	95	479,498
868_992.las	491,449	16,821	3,298	135	511,703
868_994.las	476,279	14,075	3,665	241	494,260
868_996.las	496,705	1,320	238	14	498,277
868_998.las	454,956	167,082	37,750	2,502	662,290
870_1000.las	468,505	15,093	3,599	233	487,430
870_1002.las	504,512	65,142	14,279	1,037	584,970
870_1004.las	452,244	134,829	37,880	3,130	628,083
870_1006.las	479,658	181,249	45,165	3,561	709,633
870_1008.las	515,346	90,309	21,977	1,702	629,334
870_1010.las	443,188	200,946	46,676	3,088	693,898
870_1012.las	214,355	134	31	03	214,523
870_1014.las	325,343	76,219	30,398	5,570	437,530
870_1016.las	405,983	223,977	102,408	21,384	753,752
870_1018.las	509,848	268,858	126,169	26,628	931,503
870_1020.las	524,939	49,324	17,500	3,123	594,886
870_1022.las	489,301	71,422	32,945	7,261	600,929
870_1024.las	489,439	114,072	39,617	5,599	648,727
870_1026.las	491,373	58,586	22,407	3,685	576,051
870_1028.las	493,805	29,622	9,217	1,113	533,757
870_1030.las	512,576	33,188	8,866	848	555,478
870_1032.las	504,313	89	00	00	504,402
870_1034.las	472,050	159	01	00	472,210
870_1036.las	487,423	36,904	15,278	2,827	542,432
870_1038.las	643,446	31,217	7,138	616	682,417
870_1040.las	777,606	64,355	21,214	2,571	865,746
870_1042.las	565,847	45,748	20,716	4,036	636,347
870_1044.las	522,351	30,527	13,340	2,356	568,574
870_1046.las	509,455	541	110	09	510,115
870_1048.las	491,282	00	00	00	491,282

1.1 Report on Returns (Tiled Data) - continued

File	First return	Second return	Third return	Other return	Total points
870_1050.las	475,629	00	00	00	475,629
870_1052.las	491,280	01	00	00	491,281
870_1054.las	496,000	00	00	00	496,000
870_1056.las	501,300	32,552	11,845	2,047	547,744
870_1058.las	483,406	186,386	40,755	3,178	713,725
870_1060.las	481,432	92,278	20,134	1,450	595,294
870_1062.las	475,117	44,232	8,802	526	528,677
870_926.las	499,178	03	00	00	499,181
870_928.las	492,521	1,986	721	113	495,341
870_930.las	482,735	23,662	10,189	2,546	519,132
870_932.las	304,908	45,607	16,278	2,921	369,714
870_934.las	489,032	28,015	7,251	510	524,808
870_936.las	491,865	156,863	39,558	2,664	690,950
870_938.las	453,140	223,729	51,979	3,110	731,958
870_940.las	478,474	252,577	65,415	4,997	801,463
870_942.las	501,764	190,124	46,715	3,290	741,893
870_944.las	485,205	121,819	34,498	3,078	644,600
870_946.las	485,995	49,300	13,136	1,220	549,651
870_948.las	519,844	10,195	2,868	287	533,194
870_950.las	475,095	153,975	43,178	4,054	676,302
870_952.las	445,691	121,232	30,291	2,353	599,567
870_954.las	503,620	122,390	35,296	3,258	664,564
870_956.las	654,064	97,610	28,403	2,531	782,608
870_958.las	731,221	39,808	10,573	927	782,529
870_960.las	544,464	7,369	2,432	330	554,595
870_962.las	536,409	07	00	00	536,416
870_964.las	507,932	16	00	00	507,948
870_966.las	489,455	36	00	00	489,491
870_968.las	490,344	23,513	9,474	1,979	525,310
870_970.las	507,491	4,240	1,317	305	513,353
870_972.las	516,840	6,303	2,681	527	526,351
870_974.las	477,269	7,892	2,804	424	488,389
870_976.las	466,055	56,999	28,127	6,697	557,878
870_978.las	493,997	22,271	9,064	2,011	527,343

1.1 Report on Returns (Tiled Data) - continued

File	First return	Second return	Third return	Other return	Total points
870_980.las	469,613	64,130	23,817	5,439	562,999
870_982.las	489,322	45,103	15,464	3,208	553,097
870_984.las	501,276	748	281	47	502,352
870_986.las	472,856	39,017	11,338	1,363	524,574
870_988.las	497,783	88,733	22,305	1,914	610,735
870_990.las	461,463	34,028	8,061	550	504,102
870_992.las	475,979	9,413	1,788	87	487,267
870_994.las	502,244	15,118	3,432	204	520,998
870_996.las	487,892	1,457	152	05	489,506
870_998.las	466,855	28,800	6,888	574	503,117
872_1000.las	480,047	01	00	00	480,048
872_1002.las	482,654	119,339	31,751	2,512	636,256
872_1004.las	475,984	230,010	59,717	4,626	770,337
872_1006.las	480,520	112,392	25,545	1,728	620,185
872_1008.las	514,862	124,046	31,593	2,306	672,807
872_1010.las	492,696	224,146	52,650	3,713	773,205
872_1012.las	322,422	104,201	28,599	2,211	457,433
872_1014.las	298,345	31,096	12,201	2,115	343,757
872_1016.las	423,227	263,835	118,680	24,486	830,228
872_1018.las	471,892	267,283	128,826	29,354	897,355
872_1020.las	479,965	254,827	125,820	30,901	891,513
872_1022.las	465,621	307,749	160,978	40,680	975,028
872_1024.las	514,542	305,273	138,767	30,226	988,808
872_1026.las	511,389	235,928	86,674	15,038	849,029
872_1028.las	494,825	68,212	22,951	3,064	589,052
872_1030.las	511,727	209,371	60,854	6,951	788,903
872_1032.las	502,545	69,882	18,556	1,734	592,717
872_1034.las	480,130	78,128	26,930	3,340	588,528
872_1036.las	480,436	208,298	82,617	14,862	786,213
872_1038.las	616,787	143,341	58,506	11,088	829,722
872_1040.las	774,540	153,049	62,231	10,603	1,000,423
872_1042.las	585,886	133,255	55,794	9,803	784,738
872_1044.las	531,987	13,875	3,776	329	549,967
872_1046.las	500,548	52,587	19,557	2,802	575,494

1.1 Report on Returns (Tiled Data) - continued

File	First return	Second return	Third return	Other return	Total points
872_1048.las	487,010	12	00	00	487,022
872_1050.las	501,665	29	00	00	501,694
872_1052.las	522,075	525	164	40	522,804
872_1054.las	494,632	63,211	29,113	7,113	594,069
872_1056.las	481,441	187,411	82,038	19,582	770,472
872_1058.las	310,466	60,997	19,064	2,888	393,415
872_1060.las	303,888	18,818	2,216	68	324,990
872_1062.las	459,798	146,678	33,325	2,531	642,332
872_926.las	504,453	80,842	31,761	5,637	622,693
872_928.las	502,899	10	00	00	502,909
872_930.las	479,377	360	27	01	479,765
872_932.las	307,253	18,432	6,917	1,261	333,863
872_934.las	477,414	74,832	17,795	1,229	571,270
872_936.las	474,115	229,417	54,449	3,658	761,639
872_938.las	440,113	138,045	32,940	2,231	613,329
872_940.las	495,295	78,695	20,753	1,526	596,269
872_942.las	509,346	73,139	19,345	1,494	603,324
872_944.las	462,968	66,915	18,856	1,788	550,527
872_946.las	490,394	90,870	23,998	1,969	607,231
872_948.las	516,365	888	261	28	517,542
872_950.las	485,749	2,070	524	52	488,395
872_952.las	457,508	148,801	41,898	3,594	651,801
872_954.las	526,924	218,130	60,786	5,029	810,869
872_956.las	663,734	235,619	68,418	6,633	974,404
872_958.las	724,246	103,388	31,957	3,499	863,090
872_960.las	533,024	20,088	7,335	1,189	561,636
872_962.las	526,366	41	07	00	526,414
872_964.las	527,627	2,054	496	77	530,254
872_966.las	512,152	1,159	156	02	513,469
872_968.las	524,088	5,425	1,833	284	531,630
872_970.las	521,456	1,145	96	15	522,712
872_972.las	478,444	10,762	4,019	537	493,762
872_974.las	490,884	5,389	2,855	779	499,907
872_976.las	485,109	136,075	74,704	19,972	715,860

1.1 Report on Returns (Tiled Data) - continued

File	First return	Second return	Third return	Other return	Total points
872_978.las	487,311	34,030	16,755	4,290	542,386
872_980.las	484,184	2,504	613	72	487,373
872_982.las	508,924	102,860	50,127	12,277	674,188
872_984.las	513,933	60,363	28,692	5,832	608,820
872_986.las	511,740	6,416	2,455	411	521,022
872_988.las	540,692	3,198	623	26	544,539
872_990.las	471,748	5,669	1,313	60	478,790
872_992.las	457,502	20,034	5,184	390	483,110
872_994.las	528,981	10,462	2,457	185	542,085
872_996.las	478,215	2,782	506	38	481,541
872_998.las	491,152	84	00	00	491,236
874_1000.las	464,619	1,173	349	37	466,178
874_1002.las	482,194	116,222	34,333	3,134	635,883
874_1004.las	491,762	250,422	73,187	6,293	821,664
874_1006.las	462,358	115,050	31,066	2,527	611,001
874_1008.las	474,990	101,451	30,068	2,628	609,137
874_1010.las	451,426	214,716	59,221	4,723	730,086
874_1012.las	418,030	178,271	47,611	3,545	647,457
874_1014.las	297,422	8,409	3,062	514	309,407
874_1016.las	419,569	218,558	79,686	12,689	730,502
874_1018.las	433,846	241,043	98,826	18,589	792,304
874_1020.las	398,245	205,457	100,318	23,679	727,699
874_1022.las	402,853	238,075	113,244	26,663	780,835
874_1024.las	501,201	333,281	125,595	26,058	986,135
874_1026.las	494,650	195,445	57,066	8,240	755,401
874_1028.las	481,259	147,354	45,330	6,178	680,121
874_1030.las	508,217	309,184	116,391	18,446	952,238
874_1032.las	507,857	312,906	120,914	20,887	962,564
874_1034.las	486,096	140,876	40,051	4,779	671,802
874_1036.las	476,155	230,522	93,053	16,088	815,818
874_1038.las	590,041	224,958	87,638	15,433	918,070
874_1040.las	767,207	395,422	152,719	26,209	1,341,557
874_1042.las	580,771	297,386	119,531	21,003	1,018,691
874_1044.las	522,910	231,089	70,411	7,642	832,052

1.1 Report on Returns (Tiled Data) - continued

File	First return	Second return	Third return	Other return	Total points
874_1046.las	497,471	207,907	70,282	8,374	784,034
874_1048.las	493,108	59,589	20,880	2,917	576,494
874_1050.las	514,260	31,373	12,725	2,002	560,360
874_1052.las	508,191	16,298	5,593	880	530,962
874_1054.las	492,368	107,811	57,306	16,015	673,500
874_1056.las	325,000	88,036	46,216	13,201	472,453
874_1058.las	272,086	6,047	862	11	279,006
874_1060.las	416,266	3,655	551	22	420,494
874_1062.las	432,605	13,201	1,939	80	447,825
874_926.las	551,147	109,820	45,586	7,989	714,542
874_928.las	510,913	1,760	210	15	512,898
874_930.las	487,993	35	00	00	488,028
874_932.las	323,949	4,610	1,142	167	329,868
874_934.las	478,832	151,240	33,498	2,062	665,632
874_936.las	428,424	210,146	53,465	3,939	695,974
874_938.las	430,714	106,464	24,793	1,719	563,690
874_940.las	503,964	128,399	30,975	2,300	665,638
874_942.las	487,921	194,637	51,150	3,684	737,392
874_944.las	461,847	88,458	25,079	2,209	577,593
874_946.las	503,448	52,450	14,135	1,295	571,328
874_948.las	490,572	171,415	48,987	4,432	715,406
874_950.las	472,309	00	00	00	472,309
874_952.las	446,538	11,589	3,234	318	461,679
874_954.las	480,856	72,146	18,533	1,380	572,915
874_956.las	606,104	258,491	73,223	7,095	944,913
874_958.las	727,549	274,772	77,075	7,792	1,087,188
874_960.las	535,109	192,978	62,069	8,264	798,420
874_962.las	523,849	96,515	37,395	6,394	664,153
874_964.las	510,204	60,204	27,341	5,813	603,562
874_966.las	499,241	00	00	00	499,241
874_968.las	530,237	7,400	3,039	452	541,128
874_970.las	514,991	4,351	1,400	300	521,042
874_972.las	468,076	9,588	4,266	977	482,907
874_974.las	499,157	11,153	6,930	2,110	519,350

1.1 Report on Returns (Tiled Data) - continued

File	First return	Second return	Third return	Other return	Total points
874_976.las	499,604	19,821	9,162	2,128	530,715
874_978.las	490,830	24,520	12,651	3,373	531,374
874_980.las	522,357	8,765	3,405	600	535,127
874_982.las	515,994	145,360	71,945	16,547	749,846
874_984.las	525,508	88,370	46,188	11,314	671,380
874_986.las	527,758	12,029	4,381	727	544,895
874_988.las	513,649	00	00	00	513,649
874_990.las	485,071	2,604	720	94	488,489
874_992.las	472,256	1,725	378	18	474,377
874_994.las	481,440	00	00	00	481,440
874_996.las	488,137	4,384	637	35	493,193
874_998.las	493,475	1,700	111	03	495,289
876_1000.las	449,744	5,342	1,417	124	456,627
876_1002.las	498,053	48,928	14,035	1,094	562,110
876_1004.las	509,485	268,523	73,778	5,776	857,562
876_1006.las	460,226	80,643	21,625	1,747	564,241
876_1008.las	472,467	14,750	4,028	325	491,570
876_1010.las	476,114	231,781	66,847	5,817	780,559
876_1012.las	430,121	219,082	63,755	5,591	718,549
876_1014.las	299,075	22,878	7,414	986	330,353
876_1016.las	239,310	04	00	00	239,314
876_1018.las	273,573	00	00	00	273,573
876_1020.las	256,246	03	00	00	256,249
876_1022.las	280,122	32,399	16,156	4,049	332,726
876_1024.las	332,643	89,895	37,219	8,091	467,848
876_1026.las	417,364	215,211	86,972	15,832	735,379
876_1028.las	462,542	260,297	102,284	17,407	842,530
876_1030.las	497,451	265,082	101,847	16,455	880,835
876_1032.las	485,283	208,119	63,527	7,876	764,805
876_1034.las	408,183	177,533	68,806	11,543	666,065
876_1036.las	340,504	83,050	34,386	6,382	464,322
876_1038.las	580,644	177,518	51,685	7,525	817,372
876_1040.las	650,518	366,431	165,702	34,881	1,217,532
876_1042.las	533,168	280,899	101,851	15,101	931,019

1.1 Report on Returns (Tiled Data) - continued

File	First return	Second return	Third return	Other return	Total points
876_1044.las	508,191	313,320	130,678	25,797	977,986
876_1046.las	492,204	244,823	98,654	18,560	854,241
876_1048.las	498,538	202,424	68,846	9,453	779,261
876_1050.las	476,864	119,474	41,211	5,681	643,230
876_1052.las	421,791	164,023	74,303	15,867	675,984
876_1054.las	328,141	86,529	44,101	11,139	469,910
876_1056.las	410,573	95,774	32,333	5,164	543,844
876_1058.las	300,102	33,742	9,377	1,100	344,321
876_1060.las	305,978	39,462	8,351	545	354,336
876_1062.las	520,016	160,756	39,751	3,098	723,621
876_926.las	482,579	38,884	17,779	3,615	542,857
876_928.las	547,821	2,572	770	79	551,242
876_930.las	482,313	92	08	00	482,413
876_932.las	332,034	8,764	2,163	217	343,178
876_934.las	486,791	49,134	10,080	549	546,554
876_936.las	437,611	129,648	31,445	2,280	600,984
876_938.las	454,544	99,231	22,245	1,455	577,475
876_940.las	508,499	42,597	8,407	448	559,951
876_942.las	513,369	84,710	19,854	1,201	619,134
876_944.las	504,819	132,178	33,526	2,634	673,157
876_946.las	504,378	156,865	42,228	3,810	707,281
876_948.las	461,765	135,712	37,361	3,282	638,120
876_950.las	473,805	64,271	18,175	1,642	557,893
876_952.las	460,234	9,673	3,088	358	473,353
876_954.las	478,917	25,789	6,770	615	512,091
876_956.las	650,835	283,796	86,687	8,125	1,029,443
876_958.las	761,190	375,373	114,224	12,065	1,262,852
876_960.las	560,290	363,607	125,484	17,802	1,067,183
876_962.las	521,975	321,946	138,102	26,735	1,008,758
876_964.las	512,880	218,790	100,195	21,524	853,389
876_966.las	515,538	13,490	4,761	726	534,515
876_968.las	534,904	3,899	1,392	225	540,420
876_970.las	478,797	317	04	00	479,118
876_972.las	493,954	14,956	6,132	895	515,937

1.1 Report on Returns (Tiled Data) - continued

File	First return	Second return	Third return	Other return	Total points
876_974.las	526,035	2,143	687	102	528,967
876_976.las	467,036	270	94	26	467,426
876_978.las	480,330	127	25	00	480,482
876_980.las	496,506	9,454	2,840	397	509,197
876_982.las	486,422	6,304	2,807	616	496,149
876_984.las	521,581	3,065	1,275	189	526,110
876_986.las	500,573	18,386	6,153	955	526,067
876_988.las	500,812	9,002	2,935	339	513,088
876_990.las	513,633	00	00	00	513,633
876_992.las	473,526	25,778	6,019	445	505,768
876_994.las	440,089	12,939	3,715	330	457,073
876_996.las	513,362	2,676	505	34	516,577
876_998.las	488,245	4,379	1,014	79	493,717
878_1000.las	470,926	1,655	303	27	472,911
878_1002.las	502,914	74,234	18,187	1,301	596,636
878_1004.las	520,163	188,835	52,542	4,287	765,827
878_1006.las	472,484	15,691	4,322	349	492,846
878_1008.las	453,933	46,804	11,906	818	513,461
878_1010.las	480,193	271,416	78,072	7,114	836,795
878_1012.las	464,985	246,291	76,624	7,672	795,572
878_1014.las	466,652	241,784	85,389	12,632	806,457
878_1016.las	307,571	77,145	30,042	4,863	419,621
878_1018.las	475,814	242,688	92,837	14,776	826,115
878_1020.las	466,695	250,633	113,655	24,799	855,782
878_1022.las	326,312	77,244	38,150	8,993	450,699
878_1024.las	376,035	84,097	30,527	5,009	495,668
878_1026.las	496,220	185,146	64,058	9,031	754,455
878_1028.las	527,778	216,216	78,196	11,798	833,988
878_1030.las	498,249	235,204	80,655	10,965	825,073
878_1032.las	362,404	126,848	38,779	4,555	532,586
878_1034.las	285,969	42	03	01	286,015
878_1036.las	290,054	219	22	00	290,295
878_1038.las	416,189	43,725	14,037	2,161	476,112
878_1040.las	648,092	170,931	73,109	14,567	906,699

1.1 Report on Returns (Tiled Data) - continued

File	First return	Second return	Third return	Other return	Total points
878_1042.las	387,777	111,121	45,005	8,124	552,027
878_1044.las	366,632	70,091	31,157	6,389	474,269
878_1046.las	385,875	147,941	52,808	7,692	594,316
878_1048.las	328,627	64,382	25,032	3,831	421,872
878_1050.las	307,078	22,520	6,761	972	337,331
878_1052.las	350,425	56,124	23,807	4,448	434,804
878_1054.las	453,729	75,359	21,478	2,587	553,153
878_926.las	468,925	129,931	59,602	13,534	671,992
878_928.las	492,563	28,916	10,955	2,110	534,544
878_930.las	476,644	4,949	2,784	965	485,342
878_932.las	320,832	172	41	01	321,046
878_934.las	458,414	58,747	17,084	1,416	535,661
878_936.las	444,590	121,832	29,610	2,079	598,111
878_938.las	487,258	43,240	9,963	547	541,008
878_940.las	516,700	67,052	15,558	1,133	600,443
878_942.las	497,100	33,562	9,890	916	541,468
878_944.las	481,172	40,095	10,630	735	532,632
878_946.las	505,080	89,315	20,683	1,522	616,600
878_948.las	458,974	159,522	43,129	3,576	665,201
878_950.las	436,649	37,944	11,380	1,307	487,280
878_952.las	465,716	2,782	982	132	469,612
878_954.las	510,067	17,470	5,823	612	533,972
878_956.las	653,962	6,490	2,186	233	662,871
878_958.las	741,535	47,540	12,686	1,246	803,007
878_960.las	522,993	97,850	34,107	4,999	659,949
878_962.las	536,661	334,342	148,536	30,250	1,049,789
878_964.las	487,361	273,672	121,959	25,936	908,928
878_966.las	488,391	168,150	84,322	20,119	760,982
878_968.las	480,590	3,677	1,226	190	485,683
878_970.las	455,076	68	00	00	455,144
878_972.las	521,550	105	06	00	521,661
878_974.las	519,862	08	00	00	519,870
878_976.las	491,287	167	22	00	491,476
878_978.las	489,130	176	14	00	489,320

1.1 Report on Returns (Tiled Data) - continued

File	First return	Second return	Third return	Other return	Total points
878_980.las	484,592	3,303	992	200	489,087
878_982.las	466,990	678	203	30	467,901
878_984.las	502,145	4,940	1,877	335	509,297
878_986.las	477,934	4,320	1,278	133	483,665
878_988.las	494,744	100	06	00	494,850
878_990.las	511,917	00	00	00	511,917
878_992.las	471,030	230	52	04	471,316
878_994.las	454,641	3,322	1,029	142	459,134
878_996.las	544,167	4,667	1,111	93	550,038
878_998.las	515,712	00	00	00	515,712
880_1000.las	478,677	6,932	1,589	121	487,319
880_1002.las	513,133	14,681	3,132	183	531,129
880_1004.las	507,916	114,630	32,156	2,631	657,333
880_1006.las	447,050	2,599	586	37	450,272
880_1008.las	466,361	142,126	42,008	3,893	654,388
880_1010.las	501,184	127,654	36,001	3,120	667,959
880_1012.las	467,534	138,972	38,757	3,308	648,571
880_1014.las	498,898	244,726	83,983	11,958	839,565
880_1016.las	441,910	174,993	65,909	10,938	693,750
880_1018.las	319,787	49,347	21,544	4,611	395,289
880_1020.las	476,467	202,660	86,106	16,470	781,703
880_1022.las	513,664	283,732	123,136	24,389	944,921
880_1024.las	326,978	49,927	26,113	6,905	409,923
880_1026.las	439,209	119,513	34,660	4,042	597,424
880_1028.las	507,205	196,874	64,408	8,100	776,587
880_1030.las	384,523	157,546	62,402	10,326	614,797
880_1032.las	251,690	01	00	00	251,691
880_1034.las	385,074	55,064	22,428	4,033	466,599
880_1036.las	453,186	230,276	106,638	22,547	812,647
880_1038.las	376,945	84,606	40,195	9,052	510,798
880_1040.las	513,898	02	00	00	513,900
880_926.las	513,149	115,436	54,496	12,058	695,139
880_928.las	514,962	80,940	36,137	7,759	639,798
880_930.las	475,270	51,015	26,298	7,209	559,792

1.1 Report on Returns (Tiled Data) - continued

File	First return	Second return	Third return	Other return	Total points
880_932.las	297,560	1,190	473	96	299,319
880_934.las	451,583	4,934	1,463	153	458,133
880_936.las	474,701	10,321	2,953	256	488,231
880_938.las	515,332	25,150	6,526	476	547,484
880_940.las	510,052	31,488	7,213	511	549,264
880_942.las	487,193	8,484	2,682	284	498,643
880_944.las	504,132	30,813	9,310	927	545,182
880_946.las	473,735	15,756	5,753	791	496,035
880_948.las	438,487	25,308	6,394	485	470,674
880_950.las	495,633	105,811	25,821	2,165	629,430
880_952.las	461,820	83,577	22,648	2,182	570,227
880_954.las	488,724	49,461	15,126	1,552	554,863
880_956.las	614,468	13,060	5,022	649	633,199
880_958.las	724,826	324	66	01	725,217
880_960.las	533,104	84,133	28,315	3,957	649,509
880_962.las	516,210	146,420	55,361	9,688	727,679
880_964.las	478,821	272,331	132,199	31,928	915,279
880_966.las	495,405	363,464	172,929	40,981	1,072,779
880_968.las	507,577	55,571	24,439	5,026	592,613
880_970.las	484,778	27	00	00	484,805
880_972.las	519,551	76	14	00	519,641
880_974.las	527,396	4,364	1,872	306	533,938
880_976.las	484,985	1,337	421	43	486,786
880_978.las	507,299	28	01	00	507,328
880_980.las	491,630	06	00	00	491,636
880_982.las	481,456	00	00	00	481,456
880_984.las	503,605	00	00	00	503,605
880_986.las	481,426	1,436	455	74	483,391
880_988.las	515,299	00	00	00	515,299
880_990.las	490,843	3,563	1,016	98	495,520
880_992.las	471,331	11,047	3,497	347	486,222
880_994.las	464,043	3,860	1,098	97	469,098
880_996.las	511,415	397	79	07	511,898
880_998.las	510,438	00	00	00	510,438

1.1 Report on Returns (Tiled Data) - continued

File	First return	Second return	Third return	Other return	Total points
882_1000.las	463,774	1,620	428	22	465,844
882_1002.las	505,292	57,583	15,624	1,317	579,816
882_1004.las	509,702	20,066	4,516	274	534,558
882_1006.las	432,856	18,056	4,196	313	455,421
882_1008.las	442,102	149,417	45,192	4,300	641,011
882_1010.las	527,981	26,517	6,556	525	561,579
882_1012.las	478,718	198,053	57,777	5,565	740,113
882_1014.las	473,202	267,066	82,920	10,042	833,230
882_1016.las	355,424	118,509	44,691	7,119	525,743
882_1018.las	319,867	21,831	7,392	1,139	350,229
882_1020.las	335,802	91,633	39,023	7,240	473,698
882_1022.las	506,869	314,232	155,583	37,464	1,014,148
882_1024.las	406,186	228,214	108,429	24,843	767,672
882_1026.las	301,624	26,334	11,257	2,048	341,263
882_1028.las	342,466	3,466	885	114	346,931
882_1030.las	293,181	10,525	4,187	672	308,565
882_1032.las	315,391	111,908	34,422	4,055	465,776
882_1034.las	401,652	176,419	52,336	7,099	637,506
882_1036.las	418,367	203,485	87,622	16,225	725,699
882_1038.las	540,501	255,052	106,081	19,467	921,101
882_1040.las	508,274	144,848	60,357	10,896	724,375
882_926.las	471,720	132,144	63,355	14,304	681,523
882_928.las	536,122	84,133	42,597	9,613	672,465
882_930.las	482,152	57,662	32,159	9,888	581,861
882_932.las	306,866	21,696	9,109	1,994	339,665
882_934.las	468,918	885	40	01	469,844
882_936.las	486,395	2,844	734	54	490,027
882_938.las	467,917	7,429	1,600	95	477,041
882_940.las	497,373	1,341	202	11	498,927
882_942.las	488,142	24	00	00	488,166
882_944.las	503,214	7,823	2,228	191	513,456
882_946.las	488,133	4,017	1,240	133	493,523
882_948.las	482,282	250	21	00	482,553
882_950.las	500,702	617	137	06	501,462

1.1 Report on Returns (Tiled Data) - continued

File	First return	Second return	Third return	Other return	Total points
882_952.las	480,956	120,224	34,741	3,226	639,147
882_954.las	530,185	28,790	8,619	910	568,504
882_956.las	659,913	5,880	1,920	222	667,935
882_958.las	715,140	9,614	3,286	416	728,456
882_960.las	522,629	6,340	1,997	256	531,222
882_962.las	510,969	110,194	39,786	6,623	667,572
882_964.las	508,795	297,604	134,865	28,249	969,513
882_966.las	496,195	211,266	104,404	27,061	838,926
882_968.las	555,571	315,554	147,704	33,631	1,052,460
882_970.las	539,166	51,787	21,711	4,559	617,223
882_972.las	474,646	22,458	11,571	3,594	512,269
882_974.las	492,303	01	00	00	492,304
882_976.las	474,077	01	00	00	474,078
882_978.las	490,391	2,063	540	84	493,078
882_980.las	549,023	280	54	05	549,362
882_982.las	526,074	03	00	00	526,077
882_984.las	520,187	01	00	00	520,188
882_986.las	549,726	01	00	00	549,727
882_988.las	547,090	3,267	531	20	550,908
882_990.las	488,208	13,498	2,151	87	503,944
882_992.las	493,989	5,339	1,602	147	501,077
882_994.las	473,540	00	00	00	473,540
882_996.las	498,713	180	10	00	498,903
882_998.las	500,199	00	00	00	500,199
884_1000.las	475,511	01	00	00	475,512
884_1002.las	517,746	6,244	1,780	120	525,890
884_1004.las	497,232	206	57	07	497,502
884_1006.las	479,235	3,541	801	69	483,646
884_1008.las	475,109	115,850	33,919	2,920	627,798
884_1010.las	495,811	58,842	16,247	1,491	572,391
884_1012.las	483,398	182,431	51,822	4,616	722,267
884_1014.las	486,902	221,991	77,135	11,129	797,157
884_1016.las	434,668	241,214	102,257	19,540	797,679
884_1018.las	485,004	238,301	88,881	14,534	826,720

1.1 Report on Returns (Tiled Data) - continued

File	First return	Second return	Third return	Other return	Total points
884_1020.las	349,802	70,991	27,947	4,447	453,187
884_1022.las	485,783	259,775	130,660	32,351	908,569
884_1024.las	468,653	130,296	50,936	9,419	659,304
884_1026.las	456,918	203,225	78,706	13,376	752,225
884_1028.las	479,497	256,275	96,405	15,799	847,976
884_1030.las	393,030	218,964	87,157	15,322	714,473
884_1032.las	477,217	209,469	80,928	14,194	781,808
884_1034.las	409,945	184,325	75,115	14,828	684,213
884_1036.las	463,980	303,923	143,356	34,059	945,318
884_1038.las	482,536	171,925	72,077	12,798	739,336
884_1040.las	483,922	235,792	88,054	14,709	822,477
884_926.las	491,941	64,150	28,593	6,074	590,758
884_928.las	526,476	134,162	59,357	13,031	733,026
884_930.las	469,527	33,668	18,438	5,050	526,683
884_932.las	316,415	9,265	3,935	784	330,399
884_934.las	488,884	379	15	00	489,278
884_936.las	514,295	310	05	00	514,610
884_938.las	472,345	983	143	05	473,476
884_940.las	449,957	00	00	00	449,957
884_942.las	512,072	01	00	00	512,073
884_944.las	533,691	11,714	3,300	276	548,981
884_946.las	502,497	8,136	2,427	241	513,301
884_948.las	465,405	1,051	243	12	466,711
884_950.las	485,456	21,848	7,290	780	515,374
884_952.las	446,149	41,275	12,203	1,298	500,925
884_954.las	479,794	66,136	20,576	2,364	568,870
884_956.las	637,256	11,339	4,572	675	653,842
884_958.las	707,482	43	00	00	707,525
884_960.las	536,226	8,139	1,701	154	546,220
884_962.las	524,710	122,247	44,150	6,781	697,888
884_964.las	508,288	162,441	70,745	14,427	755,901
884_966.las	485,616	299,363	153,947	40,472	979,398
884_968.las	526,269	222,362	95,656	19,847	864,134
884_970.las	492,968	76,376	33,586	7,185	610,115

1.1 Report on Returns (Tiled Data) - continued

File	First return	Second return	Third return	Other return	Total points
884_972.las	489,430	10,854	5,505	1,726	507,515
884_974.las	463,562	00	00	00	463,562
884_976.las	443,293	00	00	00	443,293
884_978.las	500,881	1,756	472	105	503,214
884_980.las	512,005	12,222	4,511	984	529,722
884_982.las	499,899	14	00	00	499,913
884_984.las	477,165	836	131	07	478,139
884_986.las	504,596	297	69	06	504,968
884_988.las	515,853	3,967	659	28	520,507
884_990.las	491,618	00	00	00	491,618
884_992.las	523,052	27	00	00	523,079
884_994.las	467,532	01	00	00	467,533
884_996.las	469,182	21	01	00	469,204
884_998.las	470,834	00	00	00	470,834
886_1000.las	487,452	00	00	00	487,452
886_1002.las	513,649	00	00	00	513,649
886_1004.las	489,875	00	00	00	489,875
886_1006.las	500,963	38,194	9,837	749	549,743
886_1008.las	477,896	17,407	4,161	300	499,764
886_1010.las	487,461	38,742	10,157	811	537,171
886_1012.las	455,092	233,476	69,764	7,011	765,343
886_1014.las	486,992	263,511	94,995	14,270	859,768
886_1016.las	470,124	170,505	66,912	11,861	719,402
886_1018.las	474,753	212,458	82,766	14,588	784,565
886_1020.las	508,556	187,832	84,388	19,295	800,071
886_1022.las	468,827	107,887	44,355	8,562	629,631
886_1024.las	479,062	273,681	109,011	20,551	882,305
886_1026.las	485,340	174,809	51,196	6,095	717,440
886_1028.las	509,499	87,324	26,747	3,289	626,859
886_1030.las	494,319	122,458	38,276	5,126	660,179
886_1032.las	485,473	115,302	35,715	5,194	641,684
886_1034.las	475,564	153,232	58,412	10,816	698,024
886_1036.las	480,888	92,246	30,271	4,095	607,500
886_1038.las	474,411	4,784	1,948	333	481,476

1.1 Report on Returns (Tiled Data) - continued

File	First return	Second return	Third return	Other return	Total points
886_1040.las	506,223	165,976	57,757	8,365	738,321
886_926.las	501,897	66,889	32,419	7,299	608,504
886_928.las	525,399	78,391	38,892	10,202	652,884
886_930.las	473,241	17,208	7,840	1,929	500,218
886_932.las	318,541	16,312	6,009	954	341,816
886_934.las	479,519	1,428	289	17	481,253
886_936.las	484,857	957	98	03	485,915
886_938.las	478,729	174	34	01	478,938
886_940.las	496,246	17	00	00	496,263
886_942.las	527,885	750	10	00	528,645
886_944.las	462,758	2,499	718	54	466,029
886_946.las	510,915	1,567	281	20	512,783
886_948.las	459,708	20	00	00	459,728
886_950.las	476,702	56,735	16,210	1,393	551,040
886_952.las	473,354	43,577	10,107	705	527,743
886_954.las	478,550	47,414	13,281	1,232	540,477
886_956.las	607,039	12,966	3,522	373	623,900
886_958.las	731,401	2,048	623	71	734,143
886_960.las	526,057	2,654	573	42	529,326
886_962.las	526,699	00	00	00	526,699
886_964.las	517,733	49,821	22,920	5,191	595,665
886_966.las	492,129	220,273	111,910	28,525	852,837
886_968.las	522,202	351,160	163,876	39,627	1,076,865
886_970.las	536,404	56,350	17,822	2,846	613,422
886_972.las	496,072	52,613	19,054	3,288	571,027
886_974.las	459,840	79,524	30,893	6,761	577,018
886_976.las	488,774	118,875	58,469	14,280	680,398
886_978.las	494,533	37,210	14,778	3,223	549,744
886_980.las	476,642	27,314	12,400	2,880	519,236
886_982.las	512,427	03	00	00	512,430
886_984.las	483,279	01	00	00	483,280
886_986.las	487,881	1,579	471	67	489,998
886_988.las	514,608	00	00	00	514,608
886_990.las	475,573	140	27	01	475,741

1.1 Report on Returns (Tiled Data) - continued

File	First return	Second return	Third return	Other return	Total points
886_992.las	497,873	783	87	00	498,743
886_994.las	500,947	549	121	06	501,623
886_996.las	488,114	1,178	227	11	489,530
886_998.las	455,710	1,327	286	16	457,339
888_1000.las	483,562	1,208	191	16	484,977
888_1002.las	510,452	52	06	00	510,510
888_1004.las	501,472	118	00	00	501,590
888_1006.las	515,971	18,481	4,195	347	538,994
888_1008.las	488,395	4,678	1,170	67	494,310
888_1010.las	492,864	170,563	48,826	4,278	716,531
888_1012.las	465,026	80,852	24,291	2,543	572,712
888_1014.las	508,294	282,412	98,269	14,373	903,348
888_1016.las	480,667	46,528	17,042	2,843	547,080
888_1018.las	479,597	207,110	88,050	17,725	792,482
888_1020.las	497,549	169,921	85,220	20,359	773,049
888_1022.las	499,916	220,621	109,555	28,227	858,319
888_1024.las	485,494	192,742	87,193	19,999	785,428
888_1026.las	472,020	161,107	56,985	9,762	699,874
888_1028.las	514,380	9,412	2,583	275	526,650
888_1030.las	507,691	2,412	644	33	510,780
888_1032.las	476,911	5,214	1,208	144	483,477
888_1034.las	475,623	185,708	74,566	13,371	749,268
888_1036.las	493,733	93,502	31,605	4,153	622,993
888_1038.las	490,096	20,579	6,807	909	518,391
888_1040.las	499,796	267,620	95,994	13,785	877,195
888_926.las	533,383	5,009	1,617	176	540,185
888_928.las	555,765	30,510	12,703	2,538	601,516
888_930.las	475,891	86,867	46,877	14,604	624,239
888_932.las	315,642	12,373	5,900	1,472	335,387
888_934.las	482,752	28,711	7,953	615	520,031
888_936.las	484,695	6,494	1,480	109	492,778
888_938.las	504,008	138	05	00	504,151
888_940.las	508,218	39	00	00	508,257
888_942.las	463,079	852	198	17	464,146

1.1 Report on Returns (Tiled Data) - continued

File	First return	Second return	Third return	Other return	Total points
888_944.las	480,747	537	109	06	481,399
888_946.las	512,587	00	00	00	512,587
888_948.las	461,438	1,085	254	14	462,791
888_950.las	463,932	3,618	958	78	468,586
888_952.las	472,086	7,184	1,701	136	481,107
888_954.las	498,814	35,916	9,769	922	545,421
888_956.las	630,901	9,977	2,643	243	643,764
888_958.las	736,185	05	00	00	736,190
888_960.las	524,824	34	01	00	524,859
888_962.las	540,778	01	00	00	540,779
888_964.las	534,856	29,360	14,247	3,319	581,782
888_966.las	490,563	63,706	29,029	5,933	589,231
888_968.las	498,992	334,649	168,588	43,719	1,045,948
888_970.las	515,102	293,373	137,730	32,861	979,066
888_972.las	493,014	322,842	156,394	38,450	1,010,700
888_974.las	499,605	75,075	29,579	6,706	610,965
888_976.las	501,832	207,527	112,316	30,434	852,109
888_978.las	468,357	12,532	5,042	1,110	487,041
888_980.las	502,718	5,643	2,243	444	511,048
888_982.las	529,788	958	263	32	531,041
888_984.las	487,460	1,554	451	79	489,544
888_986.las	526,231	7,360	2,569	353	536,513
888_988.las	553,627	1,016	141	06	554,790
888_990.las	477,884	1,242	265	19	479,410
888_992.las	509,543	6,862	1,574	125	518,104
888_994.las	488,420	00	00	00	488,420
888_996.las	494,759	4,401	951	100	500,211
888_998.las	480,739	2,377	536	40	483,692
890_1000.las	492,280	00	00	00	492,280
890_1002.las	488,928	376	59	06	489,369
890_1004.las	502,316	10,570	2,172	111	515,169
890_1006.las	510,634	18,429	3,471	162	532,696
890_1008.las	464,759	3,364	880	63	469,066
890_1010.las	494,639	6,447	1,249	61	502,396

1.1 Report on Returns (Tiled Data) - continued

File	First return	Second return	Third return	Other return	Total points
890_1012.las	434,820	63,468	17,478	1,870	517,636
890_1014.las	521,588	250,893	82,171	11,224	865,876
890_1016.las	482,673	53,182	22,263	3,663	561,781
890_1018.las	506,797	67,766	27,488	4,843	606,894
890_1020.las	505,458	8,555	2,917	434	517,364
890_1022.las	477,422	204,127	92,562	21,011	795,122
890_1024.las	476,105	135,169	52,240	9,899	673,413
890_1026.las	481,427	283,144	122,508	23,525	910,604
890_1028.las	504,826	135,782	56,408	10,817	707,833
890_1030.las	500,433	1,811	509	59	502,812
890_1032.las	500,471	420	161	20	501,072
890_1034.las	481,942	128,597	53,108	8,907	672,554
890_1036.las	487,810	184,785	80,196	14,619	767,410
890_1038.las	488,340	16,230	7,493	1,299	513,362
890_1040.las	503,396	319	62	03	503,780
890_926.las	511,472	34,220	15,344	3,158	564,194
890_928.las	494,211	24,072	10,065	1,960	530,308
890_930.las	471,180	22,874	11,493	3,150	508,697
890_932.las	302,866	16,280	6,860	1,839	327,845
890_934.las	489,642	29,097	7,970	596	527,305
890_936.las	462,368	497	13	02	462,880
890_938.las	463,263	01	00	00	463,264
890_940.las	503,635	03	00	00	503,638
890_942.las	450,431	00	00	00	450,431
890_944.las	495,090	505	139	05	495,739
890_946.las	510,855	00	00	00	510,855
890_948.las	481,004	15	00	00	481,019
890_950.las	462,436	00	00	00	462,436
890_952.las	473,548	31	08	00	473,587
890_954.las	499,245	69,824	21,869	2,184	593,122
890_956.las	630,374	120,223	39,346	4,683	794,626
890_958.las	733,707	6,600	2,025	244	742,576
890_960.las	510,803	1,288	262	22	512,375
890_962.las	489,889	2,383	838	141	493,251

1.1 Report on Returns (Tiled Data) - continued

File	First return	Second return	Third return	Other return	Total points
890_964.las	535,428	29,455	10,019	1,736	576,638
890_966.las	521,701	134,029	61,676	14,624	732,030
890_968.las	503,650	139,176	65,425	15,718	723,969
890_970.las	494,702	33,683	15,284	3,289	546,958
890_972.las	471,789	267,371	138,118	37,425	914,703
890_974.las	524,851	212,724	118,361	35,916	891,852
890_976.las	465,938	16,954	9,533	3,059	495,484
890_978.las	492,613	03	00	00	492,616
890_980.las	529,998	397	04	00	530,399
890_982.las	516,568	154	32	00	516,754
890_984.las	486,865	05	00	00	486,870
890_986.las	535,979	27,068	9,699	1,351	574,097
890_988.las	564,593	70,531	23,651	3,216	661,991
890_990.las	499,261	33,983	8,728	726	542,698
890_992.las	482,261	12,097	2,982	255	497,595
890_994.las	429,644	40,780	12,200	1,189	483,813
890_996.las	481,928	39,895	10,011	729	532,563
890_998.las	502,240	26,289	7,569	623	536,721
892_1000.las	501,339	17,916	4,396	305	523,956
892_1002.las	482,153	1,094	311	23	483,581
892_1004.las	507,976	13,758	2,909	214	524,857
892_1006.las	497,391	116	02	00	497,509
892_1008.las	448,393	01	00	00	448,394
892_1010.las	492,996	17,180	4,214	292	514,682
892_1012.las	457,176	147,555	41,474	3,984	650,189
892_1014.las	540,954	79,956	23,766	2,451	647,127
892_1016.las	468,953	16,992	6,872	1,128	493,945
892_1018.las	508,489	20,396	6,800	791	536,476
892_1020.las	516,393	2,085	738	96	519,312
892_1022.las	478,131	190,218	91,273	22,838	782,460
892_1024.las	499,131	229,559	101,846	22,760	853,296
892_1026.las	482,383	57,084	24,036	4,330	567,833
892_1028.las	510,658	217,446	93,185	16,994	838,283
892_1030.las	498,078	51,088	18,105	2,774	570,045

1.1 Report on Returns (Tiled Data) - continued

File	First return	Second return	Third return	Other return	Total points
892_1032.las	497,152	18,897	8,144	1,383	525,576
892_1034.las	491,152	32,480	15,024	2,811	541,467
892_1036.las	488,584	124,815	54,001	10,178	677,578
892_1038.las	487,312	116	02	00	487,430
892_1040.las	501,577	3,272	519	25	505,393
892_926.las	504,411	8,031	3,314	597	516,353
892_928.las	523,195	69	00	00	523,264
892_930.las	466,947	19,878	9,293	2,120	498,238
892_932.las	320,032	618	172	15	320,837
892_934.las	487,103	19,806	5,318	395	512,622
892_936.las	452,650	46,869	10,640	695	510,854
892_938.las	459,637	469	10	00	460,116
892_940.las	537,534	49	01	00	537,584
892_942.las	459,783	00	00	00	459,783
892_944.las	472,754	415	21	00	473,190
892_946.las	500,503	1,004	122	03	501,632
892_948.las	460,080	100	00	00	460,180
892_950.las	490,020	1,144	256	18	491,438
892_952.las	502,126	14	00	00	502,140
892_954.las	512,686	4,450	948	58	518,142
892_956.las	631,601	6,905	2,002	170	640,678
892_958.las	734,514	1,296	311	17	736,138
892_960.las	521,933	612	66	07	522,618
892_962.las	504,042	03	00	00	504,045
892_964.las	522,282	3,452	455	25	526,214
892_966.las	504,853	11,917	5,838	1,580	524,188
892_968.las	502,575	4,456	2,435	723	510,189
892_970.las	479,822	31,649	13,462	2,765	527,698
892_972.las	485,030	144,876	67,502	15,864	713,272
892_974.las	543,746	129,849	70,544	20,681	764,820
892_976.las	427,193	163,930	91,624	28,508	711,255
892_978.las	493,622	23,743	11,792	3,651	532,808
892_980.las	506,052	8,378	3,234	655	518,319
892_982.las	481,672	3,661	1,868	596	487,797

1.1 Report on Returns (Tiled Data) - continued

File	First return	Second return	Third return	Other return	Total points
892_984.las	482,803	41,046	17,404	3,821	545,074
892_986.las	510,529	146,544	58,415	11,278	726,766
892_988.las	521,051	50,626	14,794	1,750	588,221
892_990.las	485,487	35,716	9,026	711	530,940
892_992.las	479,274	4,505	865	61	484,705
892_994.las	435,871	8,008	2,087	169	446,135
892_996.las	461,911	12,197	3,631	326	478,065
892_998.las	510,005	38,387	10,633	897	559,922
894_1000.las	502,557	13,735	3,386	174	519,852
894_1002.las	469,863	00	00	00	469,863
894_1004.las	475,314	3,132	349	19	478,814
894_1006.las	478,968	293	25	00	479,286
894_1008.las	460,734	17,358	4,551	393	483,036
894_1010.las	485,723	116,779	26,925	1,789	631,216
894_1012.las	516,476	31,904	10,388	1,016	559,784
894_1014.las	519,886	65,053	19,947	2,298	607,184
894_1016.las	480,252	164,980	69,231	12,602	727,065
894_1018.las	505,164	174,801	71,759	13,689	765,413
894_1020.las	490,826	62,929	27,830	5,558	587,143
894_1022.las	467,225	213,673	110,011	28,537	819,446
894_1024.las	511,320	146,327	70,417	16,117	744,181
894_1026.las	499,914	2,481	882	126	503,403
894_1028.las	501,729	48,924	16,231	1,950	568,834
894_1030.las	504,386	8,372	3,391	531	516,680
894_1032.las	504,795	22,539	9,499	1,638	538,471
894_1034.las	485,374	61,360	24,024	4,001	574,759
894_1036.las	485,122	8,142	2,906	460	496,630
894_1038.las	489,700	1,958	685	118	492,461
894_1040.las	500,611	51,575	12,533	1,124	565,843
894_926.las	529,063	11,530	6,310	1,549	548,452
894_928.las	531,058	5,074	1,584	233	537,949
894_930.las	483,644	575	279	64	484,562
894_932.las	326,752	424	47	04	327,227
894_934.las	461,232	15,037	3,516	194	479,979

1.1 Report on Returns (Tiled Data) - continued

File	First return	Second return	Third return	Other return	Total points
894_936.las	463,765	39,162	8,870	647	512,444
894_938.las	442,207	4,449	604	15	447,275
894_940.las	481,186	548	170	21	481,925
894_942.las	463,099	00	00	00	463,099
894_944.las	484,823	189	22	00	485,034
894_946.las	505,366	679	44	00	506,089
894_948.las	468,469	1,412	320	14	470,215
894_950.las	510,906	00	00	00	510,906
894_952.las	476,046	00	00	00	476,046
894_954.las	454,962	34	03	00	454,999
894_956.las	640,342	457	00	00	640,799
894_958.las	731,992	3,002	842	89	735,925
894_960.las	531,183	2,932	420	23	534,558
894_962.las	530,608	00	00	00	530,608
894_964.las	543,228	789	14	00	544,031
894_966.las	508,888	4,340	2,422	737	516,387
894_968.las	511,038	2,690	1,323	379	515,430
894_970.las	471,351	1,896	642	118	474,007
894_972.las	490,961	6,141	2,783	714	500,599
894_974.las	540,912	16,644	8,938	2,340	568,834
894_976.las	416,937	162,321	94,706	30,210	704,174
894_978.las	494,056	98,037	49,398	14,936	656,427
894_980.las	483,361	73,610	34,845	9,460	601,276
894_982.las	492,924	56,525	28,183	7,889	585,521
894_984.las	503,931	2,112	784	128	506,955
894_986.las	520,429	43,635	15,955	2,309	582,328
894_988.las	503,399	1,459	667	146	505,671
894_990.las	469,151	33,567	8,715	641	512,074
894_992.las	489,447	7,856	2,116	132	499,551
894_994.las	478,138	332	06	00	478,476
894_996.las	464,709	3,285	615	62	468,671
894_998.las	527,520	20,841	5,721	424	554,506
896_1000.las	506,562	654	90	05	507,311
896_1002.las	473,014	124	26	02	473,166

1.1 Report on Returns (Tiled Data) - continued

File	First return	Second return	Third return	Other return	Total points
896_1004.las	478,671	1,072	181	08	479,932
896_1006.las	483,097	1,571	144	13	484,825
896_1008.las	448,972	23,159	5,851	404	478,386
896_1010.las	468,647	21,379	4,820	303	495,149
896_1012.las	517,290	14,377	4,801	597	537,065
896_1014.las	508,071	98,758	31,692	4,104	642,625
896_1016.las	479,740	66,881	28,078	5,324	580,023
896_1018.las	502,392	125,628	56,183	11,571	695,774
896_1020.las	482,337	175,774	84,072	19,317	761,500
896_1022.las	470,653	91,157	42,773	8,973	613,556
896_1024.las	506,129	733	267	39	507,168
896_1026.las	502,039	4,976	1,668	166	508,849
896_1028.las	493,356	41,717	15,227	1,937	552,237
896_1030.las	515,306	971	215	23	516,515
896_1032.las	515,887	203	65	03	516,158
896_1034.las	474,815	11,063	4,624	808	491,310
896_1036.las	480,563	25,511	9,863	1,433	517,370
896_1038.las	489,145	134	00	00	489,279
896_1040.las	499,604	1,909	592	68	502,173
896_926.las	516,619	8,134	2,999	383	528,135
896_928.las	497,779	6,384	2,124	318	506,605
896_930.las	481,696	30,890	14,686	3,696	530,968
896_932.las	328,717	3,380	858	127	333,082
896_934.las	489,616	215	35	00	489,866
896_936.las	499,020	246	40	00	499,306
896_938.las	487,884	1,729	227	18	489,858
896_940.las	481,873	1,084	187	02	483,146
896_942.las	457,280	01	00	00	457,281
896_944.las	494,717	1,076	108	00	495,901
896_946.las	523,600	1,823	116	03	525,542
896_948.las	460,322	3,624	673	29	464,648
896_950.las	516,833	41	00	00	516,874
896_952.las	485,545	00	00	00	485,545
896_954.las	466,313	10	00	00	466,323

1.1 Report on Returns (Tiled Data) - continued

File	First return	Second return	Third return	Other return	Total points
896_956.las	660,192	907	220	22	661,341
896_958.las	725,068	1,335	201	16	726,620
896_960.las	560,882	712	183	19	561,796
896_962.las	548,983	449	05	00	549,437
896_964.las	515,100	290	01	00	515,391
896_966.las	476,599	1,524	366	45	478,534
896_968.las	467,435	09	00	00	467,444
896_970.las	437,809	1,141	196	23	439,169
896_972.las	501,095	1,649	625	134	503,503
896_974.las	529,074	14	00	00	529,088
896_976.las	505,458	14,629	7,159	1,815	529,061
896_978.las	500,382	72,278	33,724	9,344	615,728
896_980.las	478,145	40,620	17,980	4,217	540,962
896_982.las	495,691	3,619	1,320	240	500,870
896_984.las	511,663	2,689	357	07	514,716
896_986.las	506,175	1,277	223	13	507,688
896_988.las	504,979	1,692	413	36	507,120
896_990.las	484,612	572	71	01	485,256
896_992.las	461,280	2,408	589	46	464,323
896_994.las	511,249	1,016	157	08	512,430
896_996.las	489,840	27	01	00	489,868
896_998.las	514,907	19,551	5,093	385	539,936
898_1000.las	483,947	1,359	198	05	485,509
898_1002.las	450,923	196	40	01	451,160
898_1004.las	481,016	57	03	00	481,076
898_1006.las	488,571	956	167	19	489,713
898_1008.las	461,933	03	00	00	461,936
898_1010.las	523,686	2,981	608	37	527,312
898_1012.las	509,869	34,230	9,801	967	554,867
898_1014.las	500,845	42,301	13,520	1,517	558,183
898_1016.las	477,049	65,726	24,797	3,600	571,172
898_1018.las	495,888	208,766	104,992	25,208	834,854
898_1020.las	479,242	106,034	50,869	12,068	648,213
898_1022.las	479,777	42,059	15,750	2,788	540,374

1.1 Report on Returns (Tiled Data) - continued

File	First return	Second return	Third return	Other return	Total points
898_1024.las	527,925	00	00	00	527,925
898_1026.las	501,844	00	00	00	501,844
898_1028.las	507,775	00	00	00	507,775
898_1030.las	525,277	06	00	00	525,283
898_1032.las	514,948	00	00	00	514,948
898_1034.las	464,091	23,725	9,376	1,267	498,459
898_1036.las	477,149	41,497	15,074	2,448	536,168
898_1038.las	492,794	5,103	1,563	317	499,777
898_1040.las	491,000	00	00	00	491,000
898_926.las	499,537	1,161	423	71	501,192
898_928.las	533,320	1,362	273	22	534,977
898_930.las	473,419	2,127	835	122	476,503
898_932.las	320,517	2,314	605	80	323,516
898_934.las	476,890	685	47	00	477,622
898_936.las	482,714	124	14	00	482,852
898_938.las	467,641	389	10	01	468,041
898_940.las	477,934	56,650	17,613	1,726	553,923
898_942.las	450,841	2,666	503	41	454,051
898_944.las	453,497	30,139	6,592	519	490,747
898_946.las	510,575	36,449	8,160	622	555,806
898_948.las	479,188	3,263	501	34	482,986
898_950.las	508,045	53	00	00	508,098
898_952.las	474,732	986	204	10	475,932
898_954.las	505,272	05	00	00	505,277
898_956.las	667,911	1,054	238	15	669,218
898_958.las	717,977	1,548	309	29	719,863
898_960.las	541,345	748	82	02	542,177
898_962.las	556,677	728	09	00	557,414
898_964.las	503,815	824	130	00	504,769
898_966.las	490,048	00	00	00	490,048
898_968.las	525,460	00	00	00	525,460
898_970.las	481,452	14	00	00	481,466
898_972.las	487,543	2,304	764	130	490,741
898_974.las	498,907	1,718	740	204	501,569

1.1 Report on Returns (Tiled Data) - continued

File	First return	Second return	Third return	Other return	Total points
898_976.las	536,345	2,242	543	102	539,232
898_978.las	528,515	44,655	18,104	3,900	595,174
898_980.las	486,080	110,078	55,261	14,777	666,196
898_982.las	479,267	36,626	21,132	6,551	543,576
898_984.las	507,691	626	292	37	508,646
898_986.las	495,748	130	23	00	495,901
898_988.las	522,729	14,798	3,946	338	541,811
898_990.las	531,929	72,824	20,612	1,557	626,922
898_992.las	453,101	5,926	862	34	459,923
898_994.las	494,772	761	124	03	495,660
898_996.las	480,156	12	00	00	480,168
898_998.las	512,194	1,887	306	13	514,400
900_1000.las	481,663	00	00	00	481,663
900_1002.las	472,849	00	00	00	472,849
900_1004.las	493,367	00	00	00	493,367
900_1006.las	495,998	154	00	00	496,152
900_1008.las	465,816	756	40	01	466,613
900_1010.las	510,872	11,385	2,089	78	524,424
900_1012.las	495,471	66,145	17,400	1,261	580,277
900_1014.las	539,880	7,935	2,610	244	550,669
900_1016.las	471,254	39,572	13,222	1,840	525,888
900_1018.las	497,681	113,121	51,014	10,661	672,477
900_1020.las	489,257	112,946	54,972	13,433	670,608
900_1022.las	503,330	2,868	1,223	261	507,682
900_1024.las	504,344	05	00	00	504,349
900_1026.las	475,714	1,779	498	79	478,070
900_1028.las	505,989	47	01	00	506,037
900_1030.las	517,775	00	00	00	517,775
900_1032.las	511,575	2,830	876	54	515,335
900_1034.las	480,264	32,095	13,059	2,002	527,420
900_1036.las	482,216	05	00	00	482,221
900_926.las	580,581	9,011	2,994	577	593,163
900_928.las	523,139	2,247	765	134	526,285
900_930.las	473,973	00	00	00	473,973

1.1 Report on Returns (Tiled Data) - continued

File	First return	Second return	Third return	Other return	Total points
900_932.las	327,403	2,268	530	22	330,223
900_934.las	496,824	1,656	281	23	498,784
900_936.las	470,994	241	08	00	471,243
900_938.las	420,761	141	04	00	420,906
900_940.las	493,679	39,181	12,647	1,408	546,915
900_942.las	507,777	20,998	5,067	414	534,256
900_944.las	450,769	69,180	16,635	1,262	537,846
900_946.las	494,442	39,077	10,284	938	544,741
900_948.las	492,473	33	00	00	492,506
900_950.las	506,597	60	00	00	506,657
900_952.las	474,773	40	00	00	474,813
900_954.las	503,093	100	00	00	503,193
900_956.las	642,264	359	12	00	642,635
900_958.las	742,622	9,851	2,883	330	755,686
900_960.las	568,904	3,483	1,154	139	573,680
900_962.las	546,650	644	06	00	547,300
900_964.las	529,778	1,006	177	18	530,979
900_966.las	498,410	00	00	00	498,410
900_968.las	529,022	00	00	00	529,022
900_970.las	485,262	1,692	506	70	487,530
900_972.las	470,594	05	00	00	470,599
900_974.las	452,719	3,207	1,250	277	457,453
900_976.las	496,974	12,973	4,009	724	514,680
900_978.las	528,198	31,529	13,409	2,992	576,128
900_980.las	479,119	20,273	10,002	2,599	511,993
900_982.las	499,710	3,588	898	156	504,352
900_984.las	502,035	551	140	22	502,748
900_986.las	462,919	12,372	4,392	643	480,326
900_988.las	491,663	3,847	493	10	496,013
900_990.las	516,746	15,501	3,712	307	536,266
900_992.las	492,316	17,103	4,386	321	514,126
900_994.las	504,079	527	106	06	504,718
900_996.las	482,125	24	01	00	482,150
900_998.las	482,197	178	00	00	482,375

1.1 Report on Returns (Tiled Data) - continued

File	First return	Second return	Third return	Other return	Total points
902_1000.las	501,863	01	00	00	501,864
902_1002.las	483,391	1,476	442	45	485,354
902_1004.las	494,216	493	192	23	494,924
902_1006.las	504,430	571	127	10	505,138
902_1008.las	478,795	1,088	118	04	480,005
902_1010.las	493,436	31,443	8,982	761	534,622
902_1012.las	457,237	32,326	9,070	642	499,275
902_1014.las	540,266	6,374	2,323	281	549,244
902_1016.las	471,882	40,778	15,991	2,835	531,486
902_1018.las	495,525	44,449	18,350	3,738	562,062
902_1020.las	480,164	45,730	20,221	4,063	550,178
902_1022.las	501,631	155	56	09	501,851
902_1024.las	502,572	00	00	00	502,572
902_1026.las	459,754	00	00	00	459,754
902_1028.las	502,654	00	00	00	502,654
902_1030.las	508,549	00	00	00	508,549
902_1032.las	514,020	35,441	14,667	2,310	566,438
902_1034.las	497,937	1,933	922	207	500,999
902_1036.las	486,703	2,303	833	224	490,063
902_926.las	518,767	69,520	26,242	4,110	618,639
902_928.las	495,484	7,635	2,955	607	506,681
902_930.las	492,992	119	37	05	493,153
902_932.las	321,285	3,517	645	50	325,497
902_934.las	484,825	06	00	00	484,831
902_936.las	446,185	1,203	150	05	447,543
902_938.las	458,119	124	17	01	458,261
902_940.las	527,996	2,099	160	02	530,257
902_942.las	478,022	621	65	01	478,709
902_944.las	446,949	14,198	3,190	267	464,604
902_946.las	509,742	15,835	3,627	264	529,468
902_948.las	506,020	252	13	00	506,285
902_950.las	491,313	1,272	266	13	492,864
902_952.las	423,129	1,464	416	64	425,073
902_954.las	471,467	1,796	196	08	473,467

1.1 Report on Returns (Tiled Data) - continued

File	First return	Second return	Third return	Other return	Total points
902_956.las	674,892	2,648	427	33	678,000
902_958.las	763,930	4,571	762	86	769,349
902_960.las	546,817	1,353	95	04	548,269
902_962.las	530,218	2,391	383	21	533,013
902_964.las	536,964	506	02	00	537,472
902_966.las	513,824	372	01	00	514,197
902_968.las	491,292	1,613	399	50	493,354
902_970.las	482,804	360	00	00	483,164
902_972.las	501,150	2,979	846	129	505,104
902_974.las	411,778	25,779	10,652	2,456	450,665
902_976.las	472,372	94,096	39,850	10,340	616,658
902_978.las	547,329	71,624	27,133	5,851	651,937
902_980.las	500,491	133	00	00	500,624
902_982.las	517,917	546	151	20	518,634
902_984.las	520,322	1,561	469	60	522,412
902_986.las	489,861	627	111	03	490,602
902_988.las	484,979	2,127	363	33	487,502
902_990.las	466,046	16,382	3,852	293	486,573
902_992.las	499,770	10,950	3,473	313	514,506
902_994.las	504,671	84	14	00	504,769
902_996.las	481,978	752	140	15	482,885
902_998.las	481,746	2,200	558	38	484,542
904_1000.las	491,069	03	00	00	491,072
904_1002.las	488,074	00	00	00	488,074
904_1004.las	497,593	00	00	00	497,593
904_1006.las	518,095	2,836	498	41	521,470
904_1008.las	447,794	1,157	217	12	449,180
904_1010.las	477,005	6,295	1,869	169	485,338
904_1012.las	457,522	1,961	528	38	460,049
904_1014.las	487,194	346	59	15	487,614
904_1016.las	463,216	1,307	142	03	464,668
904_1018.las	515,866	51,372	22,533	4,490	594,261
904_1020.las	478,835	6,907	2,728	511	488,981
904_1022.las	485,309	1,008	412	60	486,789

1.1 Report on Returns (Tiled Data) - continued

File	First return	Second return	Third return	Other return	Total points
904_1024.las	504,839	4,295	2,193	578	511,905
904_1026.las	486,205	00	00	00	486,205
904_1028.las	514,025	147	27	01	514,200
904_1030.las	515,641	1,970	536	36	518,183
904_1032.las	497,735	12,832	5,732	1,116	517,415
904_1034.las	485,208	00	00	00	485,208
904_1036.las	485,958	19,903	8,416	1,570	515,847
904_926.las	551,505	1,380	476	83	553,444
904_928.las	509,400	1,991	925	326	512,642
904_930.las	466,353	6,147	3,166	784	476,450
904_932.las	321,049	27,447	14,230	3,522	366,248
904_934.las	489,042	5,749	1,260	67	496,118
904_936.las	470,818	751	132	02	471,703
904_938.las	495,797	49	01	00	495,847
904_940.las	514,663	518	03	00	515,184
904_942.las	456,198	1,145	126	04	457,473
904_944.las	472,251	9,309	2,218	142	483,920
904_946.las	502,580	3,719	465	11	506,775
904_948.las	478,574	1,490	190	08	480,262
904_950.las	490,598	05	00	00	490,603
904_952.las	411,451	02	00	00	411,453
904_954.las	461,934	143	02	00	462,079
904_956.las	704,900	1,705	84	03	706,692
904_958.las	759,970	3,873	1,257	168	765,268
904_960.las	512,719	994	11	00	513,724
904_962.las	521,191	3,576	1,278	224	526,269
904_964.las	514,748	00	00	00	514,748
904_966.las	507,259	70	09	02	507,340
904_968.las	506,020	1,479	306	32	507,837
904_970.las	494,042	1,209	279	70	495,600
904_972.las	484,424	10	00	00	484,434
904_974.las	456,298	4,466	1,539	312	462,615
904_976.las	492,327	12,732	4,914	1,087	511,060
904_978.las	493,268	14,475	4,793	843	513,379

1.1 Report on Returns (Tiled Data) - continued

File	First return	Second return	Third return	Other return	Total points
904_980.las	527,440	717	125	17	528,299
904_982.las	500,882	00	00	00	500,882
904_984.las	504,734	00	00	00	504,734
904_986.las	508,307	1,454	168	10	509,939
904_988.las	500,823	1,952	435	36	503,246
904_990.las	451,419	10,019	2,517	172	464,127
904_992.las	484,462	5,022	1,161	83	490,728
904_994.las	481,382	21	01	00	481,404
904_996.las	477,005	2,090	532	35	479,662
904_998.las	473,963	573	166	14	474,716
906_1000.las	470,166	02	00	00	470,168
906_1002.las	483,804	395	88	05	484,292
906_1004.las	481,840	01	00	00	481,841
906_1006.las	534,859	172	08	00	535,039
906_1008.las	452,965	14,234	4,033	355	471,587
906_1010.las	488,925	837	215	18	489,995
906_1012.las	479,343	15,018	4,734	521	499,616
906_1014.las	485,408	76,146	27,502	3,408	592,464
906_1016.las	461,861	56,574	22,696	3,620	544,751
906_1018.las	524,899	8,442	2,955	421	536,717
906_1020.las	499,745	41,679	15,926	2,846	560,196
906_1022.las	503,968	2,574	1,142	213	507,897
906_1024.las	485,675	00	00	00	485,675
906_1026.las	447,452	1,196	430	83	449,161
906_1028.las	527,086	2,464	775	69	530,394
906_1030.las	509,310	03	00	00	509,313
906_926.las	504,127	7,763	2,322	247	514,459
906_928.las	520,289	25,168	10,237	2,004	557,698
906_930.las	460,011	108,858	48,920	9,555	627,344
906_932.las	312,199	22,625	8,308	1,143	344,275
906_934.las	463,920	1,502	207	03	465,632
906_936.las	490,380	857	131	06	491,374
906_938.las	504,470	6,497	1,522	124	512,613
906_940.las	502,712	1,648	515	46	504,921

1.1 Report on Returns (Tiled Data) - continued

File	First return	Second return	Third return	Other return	Total points
906_942.las	476,487	390	05	00	476,882
906_944.las	491,988	189	07	00	492,184
906_946.las	494,996	477	65	04	495,542
906_948.las	456,082	440	08	00	456,530
906_950.las	482,969	822	253	29	484,073
906_952.las	481,730	205	71	05	482,011
906_954.las	492,349	814	130	07	493,300
906_956.las	652,740	05	00	00	652,745
906_958.las	747,908	219	23	00	748,150
906_960.las	517,731	11,880	2,608	217	532,436
906_962.las	542,417	42,521	17,397	3,002	605,337
906_964.las	519,743	12,681	5,797	1,252	539,473
906_966.las	509,454	5,810	2,822	550	518,636
906_968.las	512,124	01	00	00	512,125
906_970.las	480,863	00	00	00	480,863
906_972.las	488,881	00	00	00	488,881
906_974.las	476,091	00	00	00	476,091
906_976.las	515,312	00	00	00	515,312
906_978.las	495,752	74	00	00	495,826
906_980.las	488,960	699	91	22	489,772
906_982.las	492,529	00	00	00	492,529
906_984.las	520,307	00	00	00	520,307
906_986.las	503,450	423	28	00	503,901
906_988.las	489,682	3,185	419	12	493,298
906_990.las	507,456	2,652	374	13	510,495
906_992.las	533,965	12	00	00	533,977
906_994.las	479,068	747	138	11	479,964
906_996.las	471,831	644	121	12	472,608
906_998.las	460,738	1,744	471	30	462,983
908_1000.las	472,068	32	02	00	472,102
908_1002.las	528,088	1,328	304	29	529,749
908_1004.las	503,138	2,434	612	36	506,220
908_1006.las	489,459	2,262	273	15	492,009
908_1008.las	468,742	55,993	15,071	1,499	541,305

1.1 Report on Returns (Tiled Data) - continued

File	First return	Second return	Third return	Other return	Total points
908_1010.las	514,913	79,750	22,584	2,279	619,526
908_1012.las	439,503	51,290	16,104	1,561	508,458
908_1014.las	458,541	18,703	5,976	660	483,880
908_1016.las	467,789	24,169	8,789	1,375	502,122
908_1018.las	498,323	10,353	4,612	938	514,226
908_1020.las	490,614	36,135	16,478	3,861	547,088
908_1022.las	524,829	1,392	217	17	526,455
908_1024.las	504,171	481	100	02	504,754
908_1026.las	449,497	3,748	1,059	168	454,472
908_1028.las	520,536	274	45	02	520,857
908_1030.las	499,403	542	89	02	500,036
908_926.las	533,410	32,036	13,015	2,648	581,109
908_928.las	524,396	7,369	2,858	646	535,269
908_930.las	462,866	170,800	80,032	17,118	730,816
908_932.las	316,880	44,571	16,004	2,603	380,058
908_934.las	436,107	18,283	4,895	386	459,671
908_936.las	482,386	2,437	565	39	485,427
908_938.las	502,123	30,526	7,297	555	540,501
908_940.las	502,859	3,351	683	32	506,925
908_942.las	471,514	1,246	76	04	472,840
908_944.las	502,681	998	118	17	503,814
908_946.las	489,215	1,140	118	02	490,475
908_948.las	464,212	1,624	337	20	466,193
908_950.las	484,189	12,688	2,946	232	500,055
908_952.las	464,121	5,708	2,134	232	472,195
908_954.las	493,265	267	19	00	493,551
908_956.las	622,709	321	44	03	623,077
908_958.las	756,314	2,548	455	34	759,351
908_960.las	566,442	8,344	2,446	241	577,473
908_962.las	515,673	19,449	6,918	1,013	543,053
908_964.las	493,278	19,889	7,546	1,405	522,118
908_966.las	510,785	17,618	8,053	1,991	538,447
908_968.las	523,721	2,116	623	106	526,566
908_970.las	464,942	1,478	433	57	466,910

1.1 Report on Returns (Tiled Data) - continued

File	First return	Second return	Third return	Other return	Total points
908_972.las	489,204	358	88	05	489,655
908_974.las	500,462	40	00	00	500,502
908_976.las	559,603	286	06	00	559,895
908_978.las	499,731	00	00	00	499,731
908_980.las	435,838	1,553	611	136	438,138
908_982.las	511,109	364	01	00	511,474
908_984.las	525,794	2,774	853	114	529,535
908_986.las	482,031	1,537	212	17	483,797
908_988.las	498,601	924	301	39	499,865
908_990.las	522,374	3,315	689	48	526,426
908_992.las	515,923	1,527	274	22	517,746
908_994.las	451,133	60,131	13,763	845	525,872
908_996.las	489,297	10,262	2,330	170	502,059
908_998.las	468,003	38	00	00	468,041
910_1000.las	483,441	8,427	2,312	163	494,343
910_1002.las	522,088	1,535	353	33	524,009
910_1004.las	489,541	02	00	00	489,543
910_1006.las	484,403	8,978	2,338	146	495,865
910_1008.las	470,990	72,633	21,801	2,373	567,797
910_1010.las	500,380	69,106	18,876	1,794	590,156
910_1012.las	491,087	15,211	4,245	382	510,925
910_1014.las	467,282	17,025	5,911	779	490,997
910_1016.las	458,731	3,757	1,420	292	464,200
910_1018.las	495,067	162	01	00	495,230
910_1020.las	501,560	2,073	616	85	504,334
910_1022.las	520,922	766	158	10	521,856
910_1024.las	499,255	908	185	21	500,369
910_1026.las	478,124	11	00	00	478,135
910_1028.las	528,363	38	00	00	528,401
910_1030.las	501,883	386	191	42	502,502
910_926.las	494,690	129	16	00	494,835
910_928.las	543,807	122,940	49,190	8,919	724,856
910_930.las	452,506	246,300	123,210	29,994	852,010
910_932.las	347,683	42,140	16,832	3,964	410,619

1.1 Report on Returns (Tiled Data) - continued

File	First return	Second return	Third return	Other return	Total points
910_934.las	601,021	18,260	4,521	335	624,137
910_936.las	564,534	559	137	07	565,237
910_938.las	480,972	143,156	29,003	1,651	654,782
910_940.las	467,757	85,371	18,574	1,186	572,888
910_942.las	453,222	2,416	422	50	456,110
910_944.las	509,593	282	08	00	509,883
910_946.las	483,444	1,355	162	01	484,962
910_948.las	473,979	1,907	407	21	476,314
910_950.las	480,185	13,866	4,396	491	498,938
910_952.las	446,847	4,680	1,169	76	452,772
910_954.las	476,108	177	53	03	476,341
910_956.las	623,530	02	00	00	623,532
910_958.las	777,754	2,104	344	22	780,224
910_960.las	564,119	1,347	243	29	565,738
910_962.las	517,337	7,417	3,381	725	528,860
910_964.las	483,358	50,967	22,854	5,107	562,286
910_966.las	498,855	20,840	9,954	2,582	532,231
910_968.las	536,596	00	00	00	536,596
910_970.las	488,665	639	84	04	489,392
910_972.las	494,456	00	00	00	494,456
910_974.las	492,341	05	00	00	492,346
910_976.las	542,393	17	00	00	542,410
910_978.las	487,222	335	121	11	487,689
910_980.las	486,620	3,075	1,043	187	490,925
910_982.las	515,214	13	00	00	515,227
910_984.las	505,281	260	78	04	505,623
910_986.las	486,845	1,429	444	43	488,761
910_988.las	517,121	2,112	779	135	520,147
910_990.las	511,296	2,281	677	73	514,327
910_992.las	511,265	1,917	240	09	513,431
910_994.las	460,384	514	62	02	460,962
910_996.las	486,023	1,529	354	19	487,925
910_998.las	475,610	30,917	9,143	695	516,365
912_1000.las	483,519	1,721	445	20	485,705

1.1 Report on Returns (Tiled Data) - continued

File	First return	Second return	Third return	Other return	Total points
912_1002.las	507,227	198	01	00	507,426
912_1004.las	439,506	00	00	00	439,506
912_1006.las	464,186	949	194	20	465,349
912_1008.las	508,737	14,502	4,221	436	527,896
912_1010.las	484,006	20,449	5,250	440	510,145
912_1012.las	487,860	3,228	1,028	122	492,238
912_1014.las	496,306	4,042	1,313	135	501,796
912_1016.las	484,462	948	227	37	485,674
912_1018.las	495,679	6,484	2,135	336	504,634
912_1020.las	495,344	46,188	18,849	3,477	563,858
912_1022.las	512,522	107	13	01	512,643
912_1024.las	505,951	00	00	00	505,951
912_926.las	504,921	183,722	82,318	17,488	788,449
912_928.las	542,995	32,896	14,470	3,385	593,746
912_930.las	442,594	291,274	160,592	49,176	943,636
912_932.las	352,901	130,026	49,975	11,255	544,157
912_934.las	698,343	68,835	18,736	1,488	787,402
912_936.las	616,229	47,485	11,818	859	676,391
912_938.las	481,934	69,937	17,310	1,299	570,480
912_940.las	492,293	191,699	43,930	3,017	730,939
912_942.las	491,346	48,827	12,961	1,081	554,215
912_944.las	509,841	6,775	1,545	110	518,271
912_946.las	508,355	14,448	4,256	395	527,454
912_948.las	500,662	833	159	05	501,659
912_950.las	497,314	1,811	371	27	499,523
912_952.las	446,277	3,870	781	54	450,982
912_954.las	461,050	435	84	06	461,575
912_956.las	655,158	2,778	642	41	658,619
912_958.las	766,601	2,867	415	11	769,894
912_960.las	543,962	2,443	567	47	547,019
912_962.las	517,620	3,409	1,281	242	522,552
912_964.las	523,069	36,499	15,433	3,029	578,030
912_966.las	507,933	3,265	1,343	238	512,779
912_968.las	510,222	00	00	00	510,222

1.1 Report on Returns (Tiled Data) - continued

File	First return	Second return	Third return	Other return	Total points
912_970.las	479,534	2,715	971	169	483,389
912_972.las	489,129	32,451	16,028	3,549	541,157
912_974.las	497,727	3,646	1,108	180	502,661
912_976.las	476,077	36,719	20,910	6,776	540,482
912_978.las	484,395	14,890	7,064	1,895	508,244
912_980.las	531,204	304	29	01	531,538
912_982.las	496,553	1,410	647	140	498,750
912_984.las	518,148	211	69	07	518,435
912_986.las	516,958	4,179	1,344	184	522,665
912_988.las	491,421	893	234	16	492,564
912_990.las	481,643	4,148	1,654	197	487,642
912_992.las	506,845	2,724	771	81	510,421
912_994.las	454,679	10,554	2,440	166	467,839
912_996.las	462,992	72,468	19,917	1,596	556,973
912_998.las	481,012	69,657	19,887	1,733	572,289
914_1000.las	493,835	4,276	1,046	56	499,213
914_1002.las	528,313	4,202	1,084	54	533,653
914_1004.las	463,113	28	01	00	463,142
914_1006.las	484,429	27	00	00	484,456
914_1008.las	495,458	17	00	00	495,475
914_1010.las	493,841	105	01	00	493,947
914_1012.las	480,011	2,094	536	71	482,712
914_1014.las	517,653	04	00	00	517,657
914_1016.las	495,948	03	00	00	495,951
914_1018.las	513,490	5,603	1,919	236	521,248
914_1020.las	495,078	5,311	1,926	325	502,640
914_1022.las	500,267	00	00	00	500,267
914_1024.las	508,125	00	00	00	508,125
914_926.las	525,065	201,280	93,338	21,264	840,947
914_928.las	548,800	252,700	130,878	35,739	968,117
914_930.las	460,953	224,659	114,084	31,585	831,281
914_932.las	360,880	115,200	44,006	8,499	528,585
914_934.las	728,082	190,776	47,818	3,329	970,005
914_936.las	594,400	193,281	45,776	2,909	836,366

1.1 Report on Returns (Tiled Data) - continued

File	First return	Second return	Third return	Other return	Total points
914_938.las	434,426	93,604	23,864	1,684	553,578
914_940.las	480,163	201,986	51,299	3,740	737,188
914_942.las	491,912	115,773	27,899	1,911	637,495
914_944.las	478,388	16,205	3,330	237	498,160
914_946.las	501,811	36,606	10,049	775	549,241
914_948.las	497,031	46,965	14,828	1,511	560,335
914_950.las	487,828	24,358	7,782	829	520,797
914_952.las	460,664	7,617	1,852	167	470,300
914_954.las	496,797	2,359	97	01	499,254
914_956.las	697,628	2,249	595	70	700,542
914_958.las	746,297	5,511	925	43	752,776
914_960.las	504,960	10,112	2,923	391	518,386
914_962.las	519,428	40,128	15,402	2,364	577,322
914_964.las	510,688	97,934	41,804	8,640	659,066
914_966.las	492,941	82,635	37,242	8,016	620,834
914_968.las	499,771	30,382	14,215	3,205	547,573
914_970.las	509,428	44,217	20,647	4,078	578,370
914_972.las	506,223	181,315	84,848	17,452	789,838
914_974.las	475,972	53,056	24,599	5,240	558,867
914_976.las	494,197	86	00	00	494,283
914_978.las	479,872	8,868	3,745	722	493,207
914_980.las	517,864	22,957	8,310	1,250	550,381
914_982.las	480,352	6,202	3,535	1,022	491,111
914_984.las	517,818	8,587	5,151	1,613	533,169
914_986.las	522,553	421	114	25	523,113
914_988.las	488,739	51	15	01	488,806
914_990.las	485,657	1,657	267	09	487,590
914_992.las	497,028	1,653	302	07	498,990
914_994.las	422,907	26,022	6,821	549	456,299
914_996.las	457,609	23,050	5,967	466	487,092
914_998.las	469,530	26,255	6,740	561	503,086
916_1000.las	500,899	10,302	2,079	133	513,413
916_1002.las	514,570	23,465	7,009	631	545,675
916_1004.las	477,398	4,282	873	62	482,615

1.1 Report on Returns (Tiled Data) - continued

File	First return	Second return	Third return	Other return	Total points
916_1006.las	491,083	10	00	00	491,093
916_1008.las	476,800	04	00	00	476,804
916_1010.las	469,204	133	00	00	469,337
916_1012.las	452,376	1,025	255	11	453,667
916_1014.las	526,534	20,674	6,397	723	554,328
916_926.las	542,157	39,632	19,718	5,312	606,819
916_928.las	530,540	127,041	69,045	20,526	747,152
916_930.las	440,729	66,320	40,038	15,607	562,694
916_932.las	386,433	91,487	30,230	5,183	513,333
916_934.las	693,649	161,982	37,206	2,369	895,206
916_936.las	552,734	241,461	62,200	4,608	861,003
916_938.las	471,019	183,673	46,786	3,574	705,052
916_940.las	485,181	97,957	22,631	1,466	607,235
916_942.las	501,612	53,614	13,142	861	569,229
916_944.las	456,861	20,263	5,329	524	482,977
916_946.las	460,510	238,208	69,887	6,237	774,842
916_948.las	472,278	100,989	27,873	2,417	603,557
916_950.las	468,373	111,354	26,939	1,860	608,526
916_952.las	437,578	45,908	12,397	955	496,838
916_954.las	466,941	35,461	7,603	401	510,406
916_956.las	670,409	1,493	222	13	672,137
916_958.las	723,879	815	88	02	724,784
916_960.las	508,750	38,966	14,542	2,273	564,531
916_962.las	512,507	84,495	34,481	6,184	637,667
916_964.las	515,898	77,183	33,266	6,587	632,934
916_966.las	496,472	105,851	48,663	11,904	662,890
916_968.las	501,716	196,552	95,309	23,265	816,842
916_970.las	474,956	164,085	75,349	16,199	730,589
916_972.las	490,495	63,103	30,812	7,161	591,571
916_974.las	515,698	2,557	926	153	519,334
916_976.las	512,519	11,321	4,842	972	529,654
916_978.las	467,633	71,444	31,158	7,055	577,290
916_980.las	553,103	17,407	6,277	1,082	577,869
916_982.las	498,307	4,608	1,943	419	505,277

1.1 Report on Returns (Tiled Data) - continued

File	First return	Second return	Third return	Other return	Total points
916_984.las	491,159	6,717	2,200	351	500,427
916_986.las	477,038	1,658	434	65	479,195
916_988.las	494,632	2,678	830	111	498,251
916_990.las	505,693	19,735	5,718	517	531,663
916_992.las	507,046	20,484	6,682	736	534,948
916_994.las	491,489	17,205	4,810	404	513,908
916_996.las	479,275	45,428	11,339	813	536,855
916_998.las	502,641	760	102	03	503,506
918_1000.las	487,630	15,471	3,840	222	507,163
918_1002.las	503,831	21	00	00	503,852
918_1004.las	481,318	00	00	00	481,318
918_1006.las	506,355	94	00	00	506,449
918_1008.las	463,303	00	00	00	463,303
918_1010.las	493,016	198	10	01	493,225
918_1012.las	480,631	8,444	1,526	53	490,654
918_1014.las	524,881	213	01	00	525,095
918_926.las	537,728	292,610	140,502	34,910	1,005,750
918_928.las	529,827	208,643	116,125	33,550	888,145
918_930.las	452,480	232,993	138,715	45,398	869,586
918_932.las	337,968	120,642	42,854	7,175	508,639
918_934.las	475,851	145,975	45,379	4,994	672,199
918_936.las	442,964	79,874	26,553	3,111	552,502
918_938.las	498,932	64,967	19,797	1,984	585,680
918_940.las	504,374	133,970	33,221	2,395	673,960
918_942.las	482,516	117,004	26,993	1,756	628,269
918_944.las	490,162	141,302	35,485	2,795	669,744
918_946.las	477,994	81,024	21,463	1,833	582,314
918_948.las	473,387	113,096	31,516	2,913	620,912
918_950.las	494,675	136,832	34,831	2,774	669,112
918_952.las	444,275	87,353	23,198	1,935	556,761
918_954.las	494,598	135,370	35,005	2,668	667,641
918_956.las	689,235	34,363	8,090	470	732,158
918_958.las	736,690	8,961	2,652	351	748,654
918_960.las	509,275	22,351	7,325	944	539,895

1.1 Report on Returns (Tiled Data) - continued

File	First return	Second return	Third return	Other return	Total points
918_962.las	508,838	11,648	5,042	932	526,460
918_964.las	515,891	918	355	71	517,235
918_966.las	510,643	6,570	2,608	598	520,419
918_968.las	533,957	121,404	51,014	10,021	716,396
918_970.las	511,464	188,789	95,843	23,456	819,552
918_972.las	521,838	56,903	26,961	6,298	612,000
918_974.las	502,168	80,758	38,712	10,802	632,440
918_976.las	490,190	109,828	59,129	17,350	676,497
918_978.las	455,665	127,016	58,957	14,875	656,513
918_980.las	499,179	7,462	3,279	770	510,690
918_982.las	529,007	10,234	5,165	1,257	545,663
918_984.las	499,079	41,522	20,101	5,086	565,788
918_986.las	469,098	7,915	2,417	490	479,920
918_988.las	525,816	17,718	5,367	517	549,418
918_990.las	505,709	83,656	24,026	2,133	615,524
918_992.las	473,814	52,053	15,310	1,327	542,504
918_994.las	514,999	33,012	7,438	499	555,948
918_996.las	473,964	13,044	3,631	306	490,945
918_998.las	452,950	16,743	4,375	361	474,429
920_1000.las	509,739	29,355	8,653	773	548,520
920_1002.las	492,092	13,181	3,206	225	508,704
920_1004.las	474,374	01	00	00	474,375
920_1006.las	508,116	1,779	555	57	510,507
920_1008.las	455,468	07	00	00	455,475
920_1010.las	511,194	481	45	00	511,720
920_1012.las	489,023	43	01	00	489,067
920_1014.las	515,076	869	97	00	516,042
920_926.las	540,264	140,282	61,455	13,016	755,017
920_928.las	516,429	223,840	119,346	31,730	891,345
920_930.las	451,047	130,938	76,515	24,836	683,336
920_932.las	346,406	93,162	29,653	4,671	473,892
920_934.las	476,950	201,522	54,305	4,185	736,962
920_936.las	433,590	168,685	43,619	3,207	649,101
920_938.las	477,641	95,315	26,286	2,482	601,724

1.1 Report on Returns (Tiled Data) - continued

File	First return	Second return	Third return	Other return	Total points
920_940.las	482,322	48,236	12,971	1,443	544,972
920_942.las	481,421	61,046	19,176	2,255	563,898
920_944.las	484,487	112,742	32,502	3,158	632,889
920_946.las	471,852	140,738	42,755	4,196	659,541
920_948.las	490,638	125,168	39,797	4,574	660,177
920_950.las	490,041	75,592	26,810	3,456	595,899
920_952.las	469,648	153,954	46,487	4,551	674,640
920_954.las	471,353	57,719	15,271	1,273	545,616
920_956.las	596,270	168,809	47,870	4,146	817,095
920_958.las	717,401	41,281	10,430	787	769,899
920_960.las	524,031	7,490	2,804	542	534,867
920_962.las	504,446	25,189	11,840	2,579	544,054
920_964.las	523,267	10,777	5,176	1,348	540,568
920_966.las	506,293	26,823	11,811	2,656	547,583
920_968.las	486,392	165,445	74,713	15,083	741,633
920_970.las	496,948	262,337	127,322	31,810	918,417
920_972.las	530,428	166,231	56,332	12,041	765,032
920_974.las	469,290	48,527	23,537	5,862	547,216
920_976.las	483,452	125,610	65,309	17,562	691,933
920_978.las	506,405	163,326	69,118	14,858	753,707
920_980.las	480,059	7,382	3,208	770	491,419
920_982.las	528,406	3,666	997	133	533,202
920_984.las	526,523	6,919	1,928	200	535,570
920_986.las	483,442	3,892	1,378	157	488,869
920_988.las	509,223	5,531	1,181	68	516,003
920_990.las	488,366	1,574	536	40	490,516
920_992.las	465,566	7,774	1,995	148	475,483
920_994.las	517,109	5,881	1,604	136	524,730
920_996.las	479,800	18,857	4,671	321	503,649
920_998.las	455,786	10,249	2,441	179	468,655
922_1000.las	540,727	4,421	892	65	546,105
922_1002.las	490,273	2,655	445	09	493,382
922_1004.las	492,078	18,227	3,934	235	514,474
922_1006.las	510,048	3,587	812	60	514,507

1.1 Report on Returns (Tiled Data) - continued

File	First return	Second return	Third return	Other return	Total points
922_1008.las	447,187	05	00	00	447,192
922_1010.las	463,219	02	00	00	463,221
922_1012.las	521,143	852	58	00	522,053
922_1014.las	531,193	00	00	00	531,193
922_926.las	522,075	17,771	6,184	1,160	547,190
922_928.las	512,255	17,334	7,144	1,470	538,203
922_930.las	454,623	22,387	9,716	2,468	489,194
922_932.las	310,893	20,090	7,740	1,867	340,590
922_934.las	469,283	67,645	16,255	1,199	554,382
922_936.las	474,240	84,850	22,056	1,647	582,793
922_938.las	499,424	222,276	53,732	3,607	779,039
922_940.las	472,190	147,418	34,157	2,295	656,060
922_942.las	461,976	172,918	45,952	4,032	684,878
922_944.las	475,892	220,971	59,101	4,679	760,643
922_946.las	486,319	163,362	43,334	3,477	696,492
922_948.las	489,691	182,048	47,680	3,958	723,377
922_950.las	459,807	261,549	81,117	7,790	810,263
922_952.las	475,497	199,330	57,656	5,395	737,878
922_954.las	530,397	196,889	63,719	7,012	798,017
922_956.las	619,494	212,407	72,819	8,275	912,995
922_958.las	731,298	332,964	103,242	10,842	1,178,346
922_960.las	524,701	128,643	43,526	6,172	703,042
922_962.las	518,509	241,195	94,750	15,750	870,204
922_964.las	525,232	145,611	65,417	14,953	751,213
922_966.las	501,916	249,915	130,994	35,161	917,986
922_968.las	469,953	171,150	76,436	17,173	734,712
922_970.las	456,973	193,182	91,029	21,891	763,075
922_972.las	503,557	15,802	5,709	1,024	526,092
922_974.las	468,738	33,938	16,347	3,538	522,561
922_976.las	488,888	15,772	5,676	1,019	511,355
922_978.las	515,562	142,651	66,147	16,735	741,095
922_980.las	491,311	113,325	53,671	12,812	671,119
922_982.las	512,910	26,079	14,147	3,990	557,126
922_984.las	503,375	72	30	10	503,487

1.1 Report on Returns (Tiled Data) - continued

File	First return	Second return	Third return	Other return	Total points
922_986.las	501,940	18	00	00	501,958
922_988.las	533,126	00	00	00	533,126
922_990.las	483,948	175	04	00	484,127
922_992.las	476,697	00	00	00	476,697
922_994.las	527,256	2,155	447	23	529,881
922_996.las	482,074	1,899	470	32	484,475
922_998.las	490,829	3,428	446	07	494,710
924_1000.las	504,176	4,522	1,167	80	509,945
924_1002.las	511,283	40,542	10,207	714	562,746
924_1004.las	511,997	34,854	9,835	780	557,466
924_1006.las	496,782	10,162	3,344	311	510,599
924_1008.las	438,291	02	00	00	438,293
924_1010.las	495,291	01	00	00	495,292
924_1012.las	524,974	260	04	00	525,238
924_1014.las	528,232	29,000	14,827	3,026	575,085
924_926.las	514,179	159,659	68,052	14,156	756,046
924_928.las	535,055	83,277	39,243	10,195	667,770
924_930.las	468,587	137,821	72,271	21,040	699,719
924_932.las	322,471	5,880	1,916	340	330,607
924_934.las	476,646	6,906	1,704	141	485,397
924_936.las	482,033	13,903	2,918	194	499,048
924_938.las	484,672	7,181	2,070	209	494,132
924_940.las	434,127	66,017	16,421	1,201	517,766
924_942.las	497,722	66,377	16,333	1,106	581,538
924_944.las	502,657	25,616	6,129	465	534,867
924_946.las	483,486	154,168	43,485	3,675	684,814
924_948.las	476,220	32,575	9,186	781	518,762
924_950.las	471,284	159,336	45,382	3,952	679,954
924_952.las	467,212	168,183	43,448	3,144	681,987
924_954.las	508,247	241,119	62,464	4,649	816,479
924_956.las	608,861	196,281	57,948	5,607	868,697
924_958.las	705,292	187,543	60,687	7,412	960,934
924_960.las	545,864	332,234	127,201	20,970	1,026,269
924_962.las	525,292	289,474	109,156	19,288	943,210

1.1 Report on Returns (Tiled Data) - continued

File	First return	Second return	Third return	Other return	Total points
924_964.las	517,310	207,452	99,634	25,187	849,583
924_966.las	519,045	313,767	164,856	45,676	1,043,344
924_968.las	465,757	258,580	110,637	26,062	861,036
924_970.las	442,933	140,089	59,228	13,668	655,918
924_972.las	501,304	179,751	84,314	20,354	785,723
924_974.las	496,085	14,942	6,064	1,382	518,473
924_976.las	494,838	13,347	4,762	641	513,588
924_978.las	511,575	32,604	13,741	2,672	560,592
924_980.las	496,985	26,084	13,765	4,099	540,933
924_982.las	514,123	25,760	14,039	4,293	558,215
924_984.las	504,271	290	118	17	504,696
924_986.las	496,381	06	00	00	496,387
924_988.las	529,615	02	00	00	529,617
924_990.las	490,951	324	41	03	491,319
924_992.las	478,825	2,588	985	94	482,492
924_994.las	493,647	8,877	1,627	48	504,199
924_996.las	474,624	6,448	1,804	158	483,034
924_998.las	474,099	2,032	578	39	476,748
926_1000.las	482,287	12,091	3,221	254	497,853
926_1002.las	495,321	55,473	16,500	1,332	568,626
926_1004.las	498,808	24,625	5,049	282	528,764
926_1006.las	489,817	07	00	00	489,824
926_1008.las	457,164	137	27	00	457,328
926_1010.las	511,222	01	00	00	511,223
926_1012.las	517,319	1,297	333	45	518,994
926_1014.las	514,408	38,280	17,630	3,269	573,587
926_926.las	520,216	56,122	23,671	5,324	605,333
926_928.las	497,031	237,017	134,147	39,460	907,655
926_930.las	467,380	161,148	94,306	31,614	754,448
926_932.las	357,286	87,822	36,222	8,552	489,882
926_934.las	500,287	148,224	38,277	2,890	689,678
926_936.las	450,903	97,236	24,673	2,260	575,072
926_938.las	447,788	21,012	5,266	455	474,521
926_940.las	448,774	3,022	903	116	452,815

1.1 Report on Returns (Tiled Data) - continued

File	First return	Second return	Third return	Other return	Total points
926_942.las	474,004	312	94	15	474,425
926_944.las	497,045	15,391	4,984	511	517,931
926_946.las	476,997	115	05	00	477,117
926_948.las	476,469	910	25	02	477,406
926_950.las	477,930	45,433	11,528	979	535,870
926_952.las	442,885	52,480	11,274	635	507,274
926_954.las	445,512	67,382	15,097	1,039	529,030
926_956.las	630,673	230,601	60,765	4,946	926,985
926_958.las	706,958	247,412	77,251	9,124	1,040,745
926_960.las	541,936	230,033	84,072	12,249	868,290
926_962.las	519,231	156,210	58,354	9,223	743,018
926_964.las	492,450	142,159	68,064	16,230	718,903
926_966.las	525,630	209,424	102,405	25,449	862,908
926_968.las	543,292	13,567	6,044	1,443	564,346
926_970.las	465,471	95,431	43,401	9,091	613,394
926_972.las	464,078	80,432	38,205	8,956	591,671
926_974.las	506,500	196,539	106,658	31,748	841,445
926_976.las	465,313	37,585	18,658	4,589	526,145
926_978.las	507,121	4,758	1,544	215	513,638
926_980.las	508,996	96,326	50,660	14,332	670,314
926_982.las	493,817	85,456	43,722	12,010	635,005
926_984.las	489,486	44,549	21,851	5,456	561,342
926_986.las	473,877	2,547	603	84	477,111
926_988.las	511,822	2,387	504	33	514,746
926_990.las	522,114	1,132	326	22	523,594
926_992.las	497,726	239	54	05	498,024
926_994.las	466,595	789	88	02	467,474
926_996.las	473,219	01	00	00	473,220
926_998.las	479,840	1,930	479	85	482,334
928_1000.las	465,876	16,105	4,480	422	486,883
928_1002.las	486,498	32,931	8,757	735	528,921
928_1004.las	487,738	19,504	6,108	554	513,904
928_1006.las	463,702	7,511	1,956	204	473,373
928_1008.las	527,854	386	47	05	528,292

1.1 Report on Returns (Tiled Data) - continued

File	First return	Second return	Third return	Other return	Total points
928_1010.las	550,107	01	00	00	550,108
928_1012.las	490,997	161	00	00	491,158
928_1014.las	515,117	6,594	2,344	328	524,383
928_926.las	496,324	77,858	33,507	8,230	615,919
928_928.las	524,515	196,524	102,640	29,462	853,141
928_930.las	463,841	102,068	60,553	20,080	646,542
928_932.las	346,340	95,799	38,758	9,168	490,065
928_934.las	481,839	102,688	27,202	2,083	613,812
928_936.las	458,767	5,731	1,538	148	466,184
928_938.las	466,680	13,467	3,649	328	484,124
928_940.las	489,275	8,215	2,222	223	499,935
928_942.las	464,667	2,117	815	117	467,716
928_944.las	480,247	50,926	14,966	1,455	547,594
928_946.las	479,242	2,486	613	60	482,401
928_948.las	490,539	2,190	307	21	493,057
928_950.las	484,962	355	109	15	485,441
928_952.las	440,090	4,133	1,319	159	445,701
928_954.las	555,597	13,447	3,276	220	572,540
928_956.las	736,117	109,910	25,520	1,835	873,382
928_958.las	746,103	297,279	84,562	8,524	1,136,468
928_960.las	566,966	130,165	41,914	5,472	744,517
928_962.las	516,325	3,931	1,155	143	521,554
928_964.las	490,680	5,411	1,784	331	498,206
928_966.las	509,836	48,804	23,807	5,488	587,935
928_968.las	521,770	1,031	383	51	523,235
928_970.las	550,024	63,168	29,059	6,664	648,915
928_972.las	526,113	17,016	7,547	1,536	552,212
928_974.las	482,003	91,670	47,703	13,556	634,932
928_976.las	448,654	197,899	102,561	29,575	778,689
928_978.las	508,087	94,771	45,750	11,764	660,372
928_980.las	502,635	1,298	394	67	504,394
928_982.las	495,152	10,798	4,987	1,244	512,181
928_984.las	495,112	36,807	16,953	3,866	552,738
928_986.las	486,051	99,233	41,170	8,101	634,555

1.1 Report on Returns (Tiled Data) - continued

File	First return	Second return	Third return	Other return	Total points
928_988.las	500,758	70,250	23,825	2,992	597,825
928_990.las	519,749	4,713	1,377	123	525,962
928_992.las	501,070	1,381	334	37	502,822
928_994.las	455,060	337	25	00	455,422
928_996.las	477,865	02	00	00	477,867
928_998.las	497,087	1,068	309	28	498,492
930_1000.las	463,442	1,852	474	63	465,831
930_1002.las	486,553	2,584	380	14	489,531
930_1004.las	502,334	24,692	7,153	611	534,790
930_1006.las	486,694	6,976	2,260	254	496,184
930_1008.las	488,488	7,469	2,528	292	498,777
930_1010.las	446,295	03	00	00	446,298
930_1012.las	456,618	03	00	00	456,621
930_1014.las	511,952	6,671	1,900	195	520,718
930_926.las	524,541	82,334	31,676	5,776	644,327
930_928.las	540,867	247,933	131,314	39,611	959,725
930_930.las	460,606	266,104	158,244	54,454	939,408
930_932.las	356,492	108,661	44,294	11,100	520,547
930_934.las	482,663	59,187	13,563	897	556,310
930_936.las	459,516	7,148	2,017	164	468,845
930_938.las	464,014	18,516	4,567	265	487,362
930_940.las	521,187	621	106	04	521,918
930_942.las	480,138	998	50	02	481,188
930_944.las	476,171	23,141	7,496	847	507,655
930_946.las	457,759	39,015	12,497	1,398	510,669
930_948.las	472,232	1,970	243	19	474,464
930_950.las	498,884	232	47	02	499,165
930_952.las	415,603	1,562	311	24	417,500
930_954.las	517,093	12,241	2,760	182	532,276
930_956.las	688,820	295,500	77,587	6,145	1,068,052
930_958.las	726,731	257,329	80,596	9,157	1,073,813
930_960.las	569,282	241,645	78,411	10,079	899,417
930_962.las	513,519	126,422	43,395	6,239	689,575
930_964.las	487,823	15,858	6,507	1,234	511,422

1.1 Report on Returns (Tiled Data) - continued

File	First return	Second return	Third return	Other return	Total points
930_966.las	516,197	1,653	698	141	518,689
930_968.las	500,647	09	00	00	500,656
930_970.las	488,100	3,130	1,275	213	492,718
930_972.las	506,163	17,092	8,288	2,053	533,596
930_974.las	479,627	114,469	64,356	19,289	677,741
930_976.las	489,336	140,833	80,906	24,446	735,521
930_978.las	489,951	74,851	36,580	9,548	610,930
930_980.las	522,079	577	175	18	522,849
930_982.las	506,686	771	258	38	507,753
930_984.las	515,004	14,959	5,742	1,137	536,842
930_986.las	493,558	31,261	11,905	1,929	538,653
930_988.las	464,828	14,027	4,019	496	483,370
930_990.las	491,676	63,092	18,028	1,646	574,442
930_992.las	505,548	52,168	14,532	1,503	573,751
930_994.las	475,530	00	00	00	475,530
930_996.las	483,669	143	16	00	483,828
930_998.las	504,211	25	00	00	504,236
932_1000.las	451,884	00	00	00	451,884
932_1002.las	476,540	442	107	06	477,095
932_1004.las	517,706	9,756	2,104	172	529,738
932_1006.las	497,003	31,736	9,905	1,008	539,652
932_1008.las	509,359	31,940	11,359	1,315	553,973
932_1010.las	533,726	11,446	3,577	357	549,106
932_1012.las	494,735	1,540	399	43	496,717
932_1014.las	501,336	460	02	00	501,798
932_926.las	482,622	26,727	9,823	2,000	521,172
932_928.las	507,164	186,526	93,795	27,070	814,555
932_930.las	458,276	22,281	11,607	3,671	495,835
932_932.las	341,159	145,392	62,363	15,390	564,304
932_934.las	483,215	163,315	40,481	3,188	690,199
932_936.las	453,619	5,512	1,111	79	460,321
932_938.las	445,639	1,061	290	45	447,035
932_940.las	464,079	335	91	07	464,512
932_942.las	486,110	1,289	158	06	487,563

1.1 Report on Returns (Tiled Data) - continued

File	First return	Second return	Third return	Other return	Total points
932_944.las	488,316	9,925	2,828	256	501,325
932_946.las	476,707	5,748	1,009	61	483,525
932_948.las	492,843	5,339	1,087	99	499,368
932_950.las	492,832	533	100	02	493,467
932_952.las	454,296	2,083	420	23	456,822
932_954.las	467,782	1,808	348	23	469,961
932_956.las	611,789	146,912	39,553	3,160	801,414
932_958.las	752,576	249,641	76,299	8,347	1,086,863
932_960.las	544,484	55,227	18,454	2,570	620,735
932_962.las	508,932	34,875	12,617	2,055	558,479
932_964.las	527,883	178	25	02	528,088
932_966.las	521,581	326	42	00	521,949
932_968.las	497,717	15,049	6,288	1,364	520,418
932_970.las	488,511	79,908	40,822	10,373	619,614
932_972.las	476,637	54,749	27,427	6,567	565,380
932_974.las	504,340	103,490	57,036	16,428	681,294
932_976.las	472,473	8,075	5,081	2,048	487,677
932_978.las	467,426	897	334	65	468,722
932_980.las	498,488	37,145	13,890	3,064	552,587
932_982.las	512,421	44,334	21,491	5,351	583,597
932_984.las	521,245	5,699	2,731	650	530,325
932_986.las	490,942	4,099	1,428	268	496,737
932_988.las	480,340	7,905	2,680	387	491,312
932_990.las	478,761	16	03	01	478,781
932_992.las	496,682	15,586	3,493	261	516,022
932_994.las	516,846	68,209	20,954	1,856	607,865
932_996.las	473,890	3,223	635	53	477,801
932_998.las	490,229	649	128	01	491,007
934_1000.las	486,141	38,959	11,125	1,034	537,259
934_1002.las	481,185	13,855	4,015	376	499,431
934_1004.las	505,571	14,944	4,331	416	525,262
934_1006.las	498,466	33,388	9,703	841	542,398
934_1008.las	467,411	7,131	1,885	170	476,597
934_1010.las	450,801	1,770	352	28	452,951

1.1 Report on Returns (Tiled Data) - continued

File	First return	Second return	Third return	Other return	Total points
934_1012.las	436,227	12	00	00	436,239
934_1014.las	493,772	2,348	436	50	496,606
934_926.las	466,538	7,866	2,377	386	477,167
934_928.las	522,421	133,683	61,947	15,920	733,971
934_930.las	459,827	46,870	23,083	7,021	536,801
934_932.las	340,071	21,704	5,719	479	367,973
934_934.las	487,716	181,722	48,297	3,877	721,612
934_936.las	474,333	99,352	22,405	1,399	597,489
934_938.las	441,364	11,077	2,705	204	455,350
934_940.las	494,099	10,972	3,250	311	508,632
934_942.las	518,614	548	134	13	519,309
934_944.las	445,538	1,795	349	25	447,707
934_946.las	488,203	6,195	1,751	178	496,327
934_948.las	512,534	2,622	389	16	515,561
934_950.las	492,177	694	11	00	492,882
934_952.las	441,132	339	05	00	441,476
934_954.las	468,800	839	28	01	469,668
934_956.las	617,833	29,810	8,266	563	656,472
934_958.las	738,112	342,352	107,421	12,035	1,199,920
934_960.las	524,601	176,124	58,531	8,584	767,840
934_962.las	501,491	300,531	114,716	19,744	936,482
934_964.las	521,941	116,104	54,680	12,633	705,358
934_966.las	529,909	5,808	2,366	468	538,551
934_968.las	500,269	36	00	00	500,305
934_970.las	515,305	1,867	1,008	296	518,476
934_972.las	527,410	526	177	32	528,145
934_974.las	488,291	70,607	39,454	11,517	609,869
934_976.las	481,829	61,837	36,683	12,036	592,385
934_978.las	478,044	207	111	37	478,399
934_980.las	486,210	3,255	1,260	417	491,142
934_982.las	503,291	713	279	69	504,352
934_984.las	511,862	4,701	1,954	386	518,903
934_986.las	500,742	3,876	1,655	364	506,637
934_988.las	486,668	4,463	1,283	110	492,524

1.1 Report on Returns (Tiled Data) - continued

File	First return	Second return	Third return	Other return	Total points
934_990.las	501,164	8,634	2,562	200	512,560
934_992.las	482,386	2,723	574	28	485,711
934_994.las	490,777	32,881	9,267	690	533,615
934_996.las	501,679	21,869	6,645	672	530,865
934_998.las	521,288	13,413	3,502	287	538,490
936_1000.las	524,007	00	00	00	524,007
936_1002.las	494,081	34,158	9,039	756	538,034
936_1004.las	478,644	1,053	250	20	479,967
936_1006.las	490,713	3,181	853	56	494,803
936_1008.las	465,973	2,449	593	24	469,039
936_1010.las	487,181	154	23	01	487,359
936_1012.las	502,135	02	00	00	502,137
936_1014.las	506,480	235	03	00	506,718
936_926.las	450,982	1,882	374	39	453,277
936_928.las	512,470	32,155	10,207	1,439	556,271
936_930.las	452,940	37,918	16,502	4,016	511,376
936_932.las	339,109	45,190	17,662	3,600	405,561
936_934.las	482,533	6,585	1,347	111	490,576
936_936.las	470,464	72,905	16,541	1,057	560,967
936_938.las	468,374	36,777	8,123	506	513,780
936_940.las	439,211	40,288	11,043	893	491,435
936_942.las	475,363	2,797	798	82	479,040
936_944.las	491,095	237	33	01	491,366
936_946.las	477,051	214	29	00	477,294
936_948.las	506,357	3,590	789	51	510,787
936_950.las	488,561	7,403	2,145	186	498,295
936_952.las	448,862	795	50	01	449,708
936_954.las	507,873	3,324	753	42	511,992
936_956.las	670,734	63,502	16,654	1,327	752,217
936_958.las	728,989	230,687	67,994	7,244	1,034,914
936_960.las	493,588	99,427	32,387	4,398	629,800
936_962.las	524,758	206,263	75,234	12,777	819,032
936_964.las	537,313	117,138	51,889	12,324	718,664
936_966.las	518,539	198,374	105,299	30,523	852,735

1.1 Report on Returns (Tiled Data) - continued

File	First return	Second return	Third return	Other return	Total points
936_968.las	486,860	75,804	36,528	8,703	607,895
936_970.las	461,063	2,126	633	66	463,888
936_972.las	535,062	1,465	421	90	537,038
936_974.las	465,291	31,006	17,790	5,357	519,444
936_976.las	463,567	38,190	23,073	7,288	532,118
936_978.las	498,954	30,910	13,958	3,196	547,018
936_980.las	495,189	2,113	691	125	498,118
936_982.las	523,824	1,011	354	38	525,227
936_984.las	507,927	2,250	892	156	511,225
936_986.las	488,217	03	00	00	488,220
936_988.las	487,218	4,295	1,130	68	492,711
936_990.las	502,291	3,319	764	59	506,433
936_992.las	482,096	3,323	1,236	116	486,771
936_994.las	475,819	82	12	00	475,913
936_996.las	458,151	01	00	00	458,152
936_998.las	506,778	402	105	08	507,293
938_1000.las	532,324	01	00	00	532,325
938_1002.las	487,750	404	87	04	488,245
938_1004.las	487,958	39,604	10,177	1,189	538,928
938_1006.las	520,281	15,975	3,847	277	540,380
938_1008.las	457,460	22,897	6,752	601	487,710
938_1010.las	476,719	24,781	6,957	592	509,049
938_1012.las	481,545	01	00	00	481,546
938_1014.las	494,494	4,032	1,204	149	499,879
938_926.las	572,222	1,241	283	15	573,761
938_928.las	530,786	2,403	749	143	534,081
938_930.las	458,862	53,646	21,143	4,665	538,316
938_932.las	353,217	33,041	11,004	2,225	399,487
938_934.las	470,645	10,870	2,366	190	484,071
938_936.las	455,100	12,208	2,751	198	470,257
938_938.las	496,149	7,713	1,484	81	505,427
938_940.las	485,736	50,328	14,574	1,421	552,059
938_942.las	464,481	30,022	9,341	998	504,842
938_944.las	494,203	3,525	953	87	498,768

1.1 Report on Returns (Tiled Data) - continued

File	First return	Second return	Third return	Other return	Total points
938_946.las	471,471	990	261	17	472,739
938_948.las	479,373	1,324	251	23	480,971
938_950.las	489,880	1,936	185	16	492,017
938_952.las	456,728	1,644	376	22	458,770
938_954.las	494,728	971	57	04	495,760
938_956.las	685,813	140,185	37,698	2,921	866,617
938_958.las	677,335	209,176	60,353	5,935	952,799
938_960.las	504,578	105,553	34,584	4,637	649,352
938_962.las	518,746	51,341	18,737	3,032	591,856
938_964.las	537,171	176,661	76,251	15,695	805,778
938_966.las	502,757	191,616	104,830	32,692	831,895
938_968.las	498,361	267,280	125,808	29,328	920,777
938_970.las	488,850	23,864	9,801	1,955	524,470
938_972.las	515,193	48,347	26,332	7,532	597,404
938_974.las	470,135	28,501	15,957	4,985	519,578
938_976.las	457,124	14,584	7,551	1,877	481,136
938_978.las	546,686	01	00	00	546,687
938_980.las	509,543	2,429	946	213	513,131
938_982.las	534,522	01	00	00	534,523
938_984.las	540,527	00	00	00	540,527
938_986.las	472,642	887	329	46	473,904
938_988.las	491,338	00	00	00	491,338
938_990.las	495,890	07	00	00	495,897
938_992.las	469,554	00	00	00	469,554
938_994.las	515,898	14	00	00	515,912
938_996.las	461,248	02	00	00	461,250
938_998.las	478,711	01	00	00	478,712
940_1000.las	516,811	858	103	01	517,773
940_1002.las	479,434	10,080	3,505	411	493,430
940_1004.las	506,612	9,423	2,498	267	518,800
940_1006.las	510,101	5,982	1,550	128	517,761
940_1008.las	439,767	94	16	01	439,878
940_1010.las	460,815	463	74	02	461,354
940_1012.las	497,766	01	00	00	497,767

1.1 Report on Returns (Tiled Data) - continued

File	First return	Second return	Third return	Other return	Total points
940_1014.las	498,616	00	00	00	498,616
940_926.las	502,611	82,017	29,155	5,205	618,988
940_928.las	502,557	21,790	7,592	1,501	533,440
940_930.las	459,007	8,205	2,792	561	470,565
940_932.las	344,953	2,892	564	49	348,458
940_934.las	509,884	429	87	05	510,405
940_936.las	465,951	196	33	01	466,181
940_938.las	462,295	1,335	246	10	463,886
940_940.las	487,915	3,371	707	65	492,058
940_942.las	476,873	947	129	11	477,960
940_944.las	464,408	2,094	345	23	466,870
940_946.las	477,654	4,822	1,134	93	483,703
940_948.las	485,683	775	157	10	486,625
940_950.las	492,911	1,159	24	02	494,096
940_952.las	464,429	138	00	00	464,567
940_954.las	516,460	876	97	00	517,433
940_956.las	649,864	81,075	21,560	1,956	754,455
940_958.las	687,418	192,126	57,689	6,542	943,775
940_960.las	540,823	6,613	1,895	241	549,572
940_962.las	528,824	116	14	01	528,955
940_964.las	513,770	5,503	2,197	405	521,875
940_966.las	508,960	172,611	88,752	22,930	793,253
940_968.las	498,070	160,064	79,487	22,334	759,955
940_970.las	435,754	91,105	40,844	9,009	576,712
940_972.las	424,463	97,411	45,011	10,807	577,692
940_974.las	484,796	35,814	17,211	5,027	542,848
940_976.las	466,516	103,259	53,391	15,474	638,640
940_978.las	502,578	16,571	7,691	2,047	528,887
940_980.las	489,732	755	201	35	490,723
940_982.las	497,030	343	53	03	497,429
940_984.las	528,367	232	01	00	528,600
940_986.las	486,858	2,400	818	106	490,182
940_988.las	530,504	08	00	00	530,512
940_990.las	470,229	1,462	310	13	472,014

1.1 Report on Returns (Tiled Data) - continued

File	First return	Second return	Third return	Other return	Total points
940_992.las	465,538	00	00	00	465,538
940_994.las	548,553	318	92	11	548,974
940_996.las	502,534	02	00	00	502,536
940_998.las	482,090	1,035	213	14	483,352
942_1000.las	489,083	2,098	527	39	491,747
942_1002.las	506,696	22	00	00	506,718
942_1004.las	513,664	19,135	5,735	578	539,112
942_1006.las	500,464	43,508	10,468	783	555,223
942_1008.las	483,756	10,425	2,914	227	497,322
942_1010.las	458,073	3,295	744	51	462,163
942_1012.las	510,358	177	03	00	510,538
942_1014.las	508,751	21	00	00	508,772
942_924.las	522,306	51,118	16,853	2,577	592,854
942_926.las	551,150	17,342	6,212	822	575,526
942_928.las	552,074	45,902	18,315	3,260	619,551
942_930.las	453,155	16	00	00	453,171
942_932.las	298,107	1,506	396	91	300,100
942_934.las	492,287	245	29	00	492,561
942_936.las	498,224	3,907	427	22	502,580
942_938.las	460,459	3,675	488	14	464,636
942_940.las	455,855	21	00	00	455,876
942_942.las	491,266	918	213	13	492,410
942_944.las	476,868	4,696	733	42	482,339
942_946.las	484,243	1,357	181	11	485,792
942_948.las	487,641	2,259	370	32	490,302
942_950.las	484,218	4,006	110	00	488,334
942_952.las	455,132	642	01	00	455,775
942_954.las	472,562	23,508	4,133	267	500,470
942_956.las	633,742	22,102	5,530	433	661,807
942_958.las	719,563	123,155	33,174	2,872	878,764
942_960.las	527,661	116,216	39,583	5,688	689,148
942_962.las	519,029	3,207	714	78	523,028
942_964.las	524,073	73	13	00	524,159
942_966.las	522,011	87,246	46,419	12,485	668,161

1.1 Report on Returns (Tiled Data) - continued

File	First return	Second return	Third return	Other return	Total points
942_968.las	548,480	232,635	119,059	31,260	931,434
942_970.las	278,718	129,877	57,371	12,452	478,418
942_972.las	173,128	13,633	6,061	1,437	194,259
942_974.las	303,766	44,086	21,342	5,795	374,989
942_976.las	375,205	111,520	60,121	16,677	563,523
942_978.las	478,533	96,207	42,500	10,087	627,327
942_980.las	496,823	4,444	1,775	390	503,432
942_982.las	470,289	5,227	2,074	453	478,043
942_984.las	511,077	00	00	00	511,077
942_986.las	498,542	00	00	00	498,542
942_988.las	525,719	00	00	00	525,719
942_990.las	455,893	13	00	00	455,906
942_992.las	484,113	00	00	00	484,113
942_994.las	504,628	00	00	00	504,628
942_996.las	486,663	350	31	00	487,044
942_998.las	467,383	1,091	160	10	468,644
944_1000.las	508,379	46,506	15,151	1,594	571,630
944_1002.las	480,121	57,865	20,215	2,361	560,562
944_1004.las	500,575	97,147	31,086	3,413	632,221
944_1006.las	500,278	70,904	19,024	1,719	591,925
944_1008.las	466,848	21,960	6,270	563	495,641
944_1010.las	474,923	2,395	565	33	477,916
944_1012.las	494,165	2,902	748	33	497,848
944_1014.las	547,189	45	01	00	547,235
944_924.las	497,842	6,396	2,202	409	506,849
944_926.las	492,946	1,983	775	133	495,837
944_928.las	495,933	17,290	6,492	1,240	520,955
944_930.las	444,673	10,332	5,509	1,776	462,290
944_932.las	303,826	10,749	2,840	217	317,632
944_934.las	473,801	18,116	5,302	497	497,716
944_936.las	500,587	00	00	00	500,587
944_938.las	461,946	1,152	196	07	463,301
944_940.las	480,361	751	60	01	481,173
944_942.las	516,442	588	51	01	517,082

1.1 Report on Returns (Tiled Data) - continued

File	First return	Second return	Third return	Other return	Total points
944_944.las	531,186	1,495	157	03	532,841
944_946.las	474,851	1,259	177	08	476,295
944_948.las	459,414	4,626	666	55	464,761
944_950.las	501,588	10,364	1,820	189	513,961
944_952.las	467,506	5,374	1,079	165	474,124
944_954.las	488,073	18,715	4,513	423	511,724
944_956.las	649,605	1,506	204	21	651,336
944_958.las	743,183	8,888	2,201	235	754,507
944_960.las	541,052	78,079	26,447	3,881	649,459
944_962.las	512,278	55,133	21,309	3,830	592,550
944_964.las	531,868	4,813	1,403	284	538,368
944_966.las	520,664	38,605	17,055	3,898	580,222
944_968.las	518,873	21,736	9,845	2,400	552,854
944_970.las	496,896	39,612	16,019	3,096	555,623
944_972.las	419,227	128,649	57,196	12,772	617,844
944_974.las	413,494	100,412	49,412	13,125	576,443
944_976.las	310,731	58,056	27,922	6,995	403,704
944_978.las	291,697	28,023	10,627	2,218	332,565
944_980.las	452,433	80,216	35,516	8,679	576,844
944_982.las	510,506	26,029	10,377	1,869	548,781
944_984.las	511,479	27,443	11,582	2,401	552,905
944_986.las	484,663	06	00	00	484,669
944_988.las	500,324	3,851	646	42	504,863
944_990.las	453,992	13,225	3,538	376	471,131
944_992.las	474,066	24	00	00	474,090
944_994.las	499,207	709	67	02	499,985
944_996.las	474,654	196	54	09	474,913
944_998.las	499,471	1,517	286	17	501,291
946_1000.las	513,309	20,811	5,833	564	540,517
946_1002.las	492,329	40,035	10,750	912	544,026
946_1004.las	487,934	30,206	9,161	999	528,300
946_1006.las	485,143	10,659	2,868	237	498,907
946_1008.las	464,523	3,797	1,171	113	469,604
946_1010.las	478,530	00	00	00	478,530

1.1 Report on Returns (Tiled Data) - continued

File	First return	Second return	Third return	Other return	Total points
946_1012.las	487,601	11,644	3,004	215	502,464
946_1014.las	543,995	01	00	00	543,996
946_924.las	541,570	10,580	3,557	524	556,231
946_926.las	524,145	5,516	1,815	343	531,819
946_928.las	536,944	571	54	05	537,574
946_930.las	445,962	5,823	2,769	618	455,172
946_932.las	320,945	11,897	6,209	1,614	340,665
946_934.las	498,713	1,417	300	14	500,444
946_936.las	488,159	7,492	1,903	143	497,697
946_938.las	465,061	4,230	898	65	470,254
946_940.las	467,221	01	00	00	467,222
946_942.las	482,444	08	00	00	482,452
946_944.las	510,812	01	00	00	510,813
946_946.las	478,987	00	00	00	478,987
946_948.las	470,078	11,738	2,303	195	484,314
946_950.las	488,015	2,116	91	01	490,223
946_952.las	481,952	3,289	569	50	485,860
946_954.las	496,299	11,925	3,046	351	511,621
946_956.las	640,281	1,975	145	13	642,414
946_958.las	728,787	6,961	1,192	100	737,040
946_960.las	549,376	48,300	16,242	2,193	616,111
946_962.las	527,729	8,910	3,506	673	540,818
946_964.las	504,869	34,367	15,085	3,195	557,516
946_966.las	506,545	38,616	18,611	5,157	568,929
946_968.las	523,351	32,399	14,115	3,429	573,294
946_970.las	503,642	1,055	05	00	504,702
946_972.las	457,402	47,661	23,002	5,875	533,940
946_974.las	508,093	68,073	34,589	9,380	620,135
946_976.las	478,874	117,698	57,636	14,785	668,993
946_978.las	315,246	54,581	24,487	5,740	400,054
946_980.las	265,043	39,171	17,917	4,066	326,197
946_982.las	318,357	17,887	7,858	1,909	346,011
946_984.las	242,111	27,156	9,947	1,682	280,896
946_986.las	303,268	52,524	18,333	2,977	377,102


1.1 Report on Returns (Tiled Data) - continued

File	First return	Second return	Third return	Other return	Total points
946_988.las	344,536	99,407	31,103	4,013	479,059
946_990.las	379,239	18,242	3,307	263	401,051
946_992.las	222,634	2,366	389	30	225,419
946_994.las	497,295	309	30	02	497,636
946_996.las	461,974	13	00	00	461,987
946_998.las	498,095	3,153	995	97	502,340
948_924.las	581,974	748	133	10	582,865
948_926.las	521,267	569	20	00	521,856
Total	2,938,891,183	300,847,621	109,533,451	19,391,152	3,368,663,407

1.1 Report on Returns (Tiled Data) - All Returns

[Data Source - C:\Users\mrjeffer\Desktop\Shelby\LAS](#)


[Result Path - C:\Users\mrjeffer\Desktop\Shelby\QAQC\1_1\ColorByReturns_Classified.jpg](#)



1.1 Report on Returns (Tiled Data) - First Returns

[Data Source - C:\Users\mrjeffer\Desktop\Shelby\LAS](C:\Users\mrjeffer\Desktop\Shelby\LAS)


[Result Path - C:\Users\mrjeffer\Desktop\Shelby\QAQC\1_1\ColorByReturns_Classified_FirstReturns.jpg](C:\Users\mrjeffer\Desktop\Shelby\QAQC\1_1\ColorByReturns_Classified_FirstReturns.jpg)



1.1 Report on Returns (Tiled Data) - Second Returns

[Data Source - C:\Users\mrjeffer\Desktop\Shelby\LAS](#)


[Result Path - C:\Users\mrjeffer\Desktop\Shelby\QAOC\1_1\ColorByReturns_Classified_SecondReturns.jpg](#)



1.1 Report on Returns (Tiled Data) - Third Returns

[Data Source - C:\Users\mrjeffer\Desktop\Shelby\LAS](#)

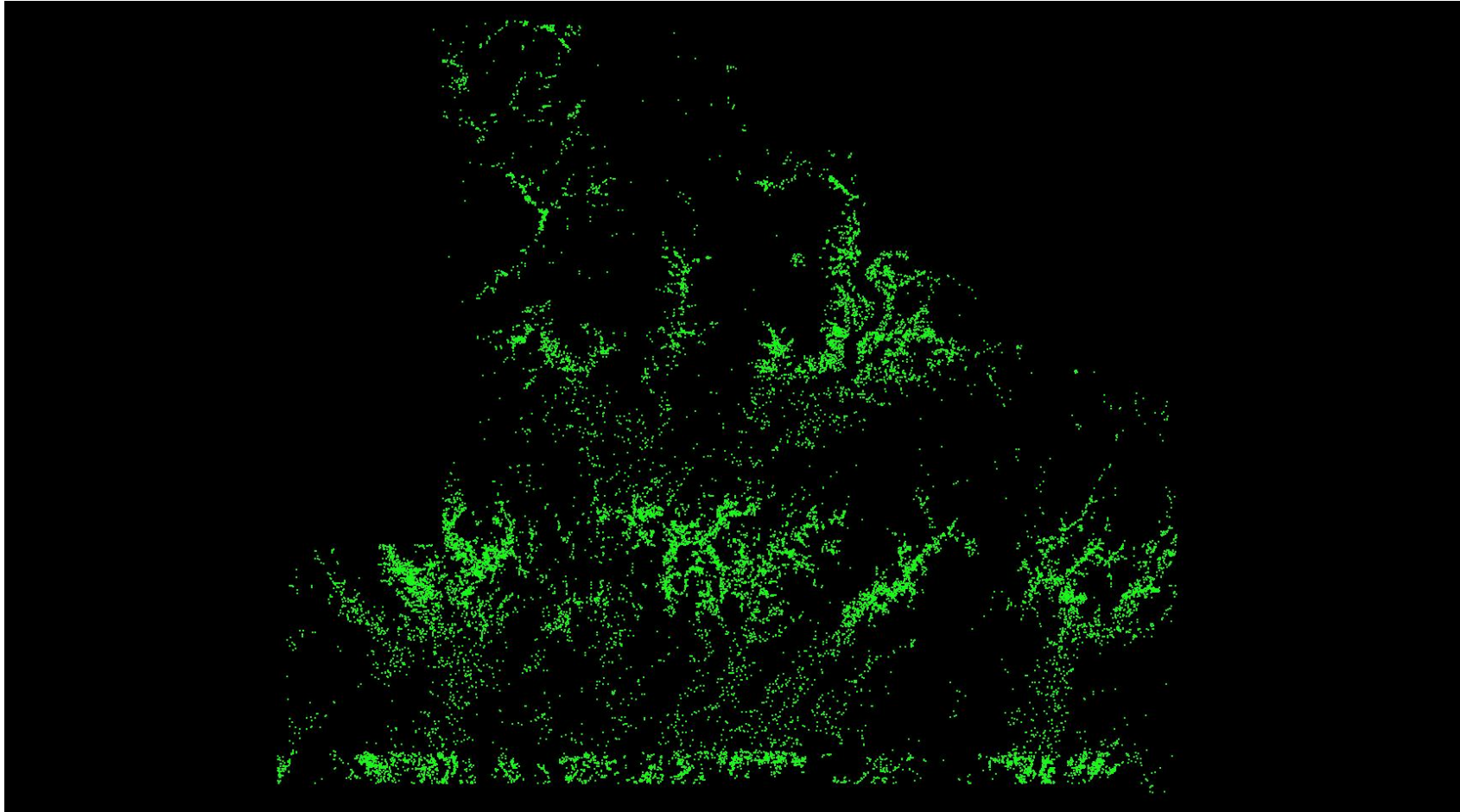
[Result Path - C:\Users\mrjeffer\Desktop\Shelby\QAOC\1_1\ColorByReturns_Classified_ThirdReturns.jpg](#)



1.1 Report on Returns (Tiled Data) - Other Returns

[Data Source - C:\Users\mrjeffer\Desktop\Shelby\LAS](#)

[Result Path - C:\Users\mrjeffer\Desktop\Shelby\QAOC\1_1\ColorByReturns_Classified_OtherReturns.jpg](#)



1.2 Report on Intensity (Tiled Data)

[Classified Files - C:\Users\mrjeffer\Desktop\Shelby\LAS](#)

File	Minimum	Maximum	Mean	Median	Mode
752_926.las	01	97	33	41	03
752_928.las	01	160	28	30	03
752_930.las	01	600	35	42	04
754_926.las	01	85	44	45	43
754_928.las	01	180	42	44	43
754_930.las	01	600	39	39	37
754_932.las	01	165	26	24	02
754_934.las	01	2,520	20	22	02
754_936.las	01	5,100	18	17	02
754_938.las	01	2,940	27	30	33
754_940.las	01	51	24	24	23
754_942.las	01	74	24	25	23
754_944.las	01	360	24	27	27
754_946.las	01	103	26	27	27
754_948.las	01	79	27	28	29
754_950.las	01	71	30	30	27
754_952.las	01	176	27	26	24
754_954.las	01	87	23	26	27
754_956.las	01	5,100	21	24	02
754_958.las	01	1,260	31	33	28
754_960.las	01	58	27	27	27
754_962.las	01	70	27	27	25
754_964.las	01	86	31	30	26
754_966.las	01	160	46	47	41
754_968.las	01	300	39	45	03
754_970.las	01	1,440	44	45	39
754_972.las	01	91	40	40	39
754_974.las	01	160	47	44	39
754_976.las	01	108	48	47	47
756_926.las	01	113	45	46	44
756_928.las	01	98	44	44	41
756_930.las	01	88	45	43	41

1.2 Report on Intensity (Tiled Data) - continued

File	Minimum	Maximum	Mean	Median	Mode
756_932.las	01	95	34	35	02
756_934.las	01	720	16	18	02
756_936.las	01	420	15	17	02
756_938.las	01	5,100	31	33	35
756_940.las	01	64	19	23	02
756_942.las	01	83	25	25	25
756_944.las	01	55	26	26	26
756_946.las	01	51	23	23	23
756_948.las	01	59	25	25	23
756_950.las	01	75	27	28	27
756_952.las	01	1,020	32	33	30
756_954.las	01	85	30	30	26
756_956.las	01	1,480	25	27	33
756_958.las	01	820	23	25	23
756_960.las	01	137	25	25	24
756_962.las	02	56	27	27	27
756_964.las	01	81	30	29	26
756_966.las	01	187	42	45	47
756_968.las	01	94	41	41	39
756_970.las	01	1,060	37	37	36
756_972.las	01	98	42	42	39
756_974.las	01	3,300	46	44	41
756_976.las	01	1,160	49	49	47
758_926.las	01	81	47	47	47
758_928.las	01	145	44	44	41
758_930.las	03	95	44	43	41
758_932.las	01	86	35	37	26
758_934.las	01	120	25	26	25
758_936.las	01	114	20	23	02
758_938.las	01	5,100	19	21	02
758_940.las	01	55	22	26	28
758_942.las	01	5,100	25	27	27
758_944.las	01	2,700	26	28	30

1.2 Report on Intensity (Tiled Data) - continued

File	Minimum	Maximum	Mean	Median	Mode
758_946.las	01	151	22	22	21
758_948.las	10	50	23	23	23
758_950.las	01	55	25	25	24
758_952.las	01	67	28	28	26
758_954.las	01	93	25	25	23
758_956.las	01	560	25	24	23
758_958.las	01	1,260	26	26	25
758_960.las	01	180	26	26	25
758_962.las	01	57	26	26	25
758_964.las	01	91	34	33	32
758_966.las	01	184	41	41	39
758_968.las	01	109	37	37	35
758_970.las	01	78	36	35	33
758_972.las	01	89	44	45	43
758_974.las	01	97	50	50	48
758_976.las	01	151	54	53	52
760_926.las	01	191	40	42	39
760_928.las	01	101	43	42	39
760_930.las	01	1,580	46	45	41
760_932.las	02	97	38	38	24
760_934.las	01	49	26	26	26
760_936.las	01	56	24	25	23
760_938.las	01	1,040	19	22	02
760_940.las	01	680	23	28	32
760_942.las	01	5,100	27	28	25
760_944.las	01	3,120	31	31	25
760_946.las	02	49	22	23	23
760_948.las	11	49	23	23	23
760_950.las	01	220	25	25	25
760_952.las	01	55	25	25	24
760_954.las	01	220	26	26	26
760_956.las	01	55	24	24	23
760_958.las	01	1,080	25	25	23

1.2 Report on Intensity (Tiled Data) - continued

File	Minimum	Maximum	Mean	Median	Mode
760_960.las	01	59	26	26	27
760_962.las	01	58	26	26	20
760_964.las	01	2,140	33	32	30
760_966.las	01	81	42	43	44
760_968.las	01	111	33	32	30
760_970.las	01	79	44	45	36
760_972.las	01	95	52	54	55
760_974.las	01	103	53	58	59
760_976.las	01	126	66	67	62
762_926.las	21	82	42	42	39
762_928.las	01	86	40	39	38
762_930.las	03	99	41	41	39
762_932.las	01	91	35	34	35
762_934.las	01	116	27	27	27
762_936.las	01	49	25	26	26
762_938.las	01	78	25	25	24
762_940.las	01	2,060	25	27	27
762_942.las	01	940	25	26	25
762_944.las	01	57	24	26	26
762_946.las	01	2,300	23	22	21
762_948.las	01	300	28	28	27
762_950.las	01	58	30	30	24
762_952.las	01	4,760	25	25	25
762_954.las	01	220	23	22	22
762_956.las	01	320	29	31	32
762_958.las	05	58	29	30	32
762_960.las	01	59	26	26	25
762_962.las	01	59	28	29	29
762_964.las	01	85	36	36	39
762_966.las	01	193	39	40	35
762_968.las	01	178	41	41	39
762_970.las	01	148	39	45	51
762_972.las	01	137	47	50	51

1.2 Report on Intensity (Tiled Data) - continued

File	Minimum	Maximum	Mean	Median	Mode
762_974.las	01	5,100	54	57	62
762_976.las	01	3,500	51	52	52
764_926.las	01	151	42	42	39
764_928.las	01	760	44	45	43
764_930.las	01	1,000	36	40	43
764_932.las	01	91	26	29	29
764_934.las	01	83	25	26	25
764_936.las	01	171	23	23	23
764_938.las	01	50	24	24	23
764_940.las	01	98	26	27	27
764_942.las	01	90	23	25	25
764_944.las	01	940	25	26	26
764_946.las	01	54	23	23	23
764_948.las	01	56	24	24	23
764_950.las	01	112	25	25	23
764_952.las	01	5,100	28	27	26
764_954.las	01	5,100	28	32	38
764_956.las	01	5,100	31	33	35
764_958.las	01	720	28	26	23
764_960.las	01	60	25	25	23
764_962.las	01	67	24	28	30
764_964.las	01	101	41	40	37
764_966.las	01	1,780	46	51	55
764_968.las	01	360	32	36	04
764_970.las	01	91	40	41	39
764_972.las	01	81	37	37	36
764_974.las	01	92	43	43	39
764_976.las	01	112	51	50	48
766_926.las	01	220	41	43	43
766_928.las	01	580	39	42	41
766_930.las	01	99	46	50	49
766_932.las	01	740	37	34	33
766_934.las	01	97	25	25	24

1.2 Report on Intensity (Tiled Data) - continued

File	Minimum	Maximum	Mean	Median	Mode
766_936.las	01	65	25	26	27
766_938.las	01	520	27	28	29
766_940.las	01	198	25	25	25
766_942.las	01	260	27	28	27
766_944.las	01	280	27	27	27
766_946.las	01	620	25	25	23
766_948.las	01	62	25	25	23
766_950.las	01	90	29	28	25
766_952.las	01	5,100	27	28	26
766_954.las	01	540	27	27	24
766_956.las	01	1,720	29	29	29
766_958.las	01	63	28	28	23
766_960.las	01	580	28	33	36
766_962.las	01	76	19	20	02
766_964.las	01	880	22	20	03
766_966.las	01	880	38	44	03
766_968.las	01	760	32	36	03
766_970.las	01	85	32	34	34
766_972.las	01	84	36	36	35
766_974.las	01	119	41	40	39
766_976.las	01	111	45	45	46
768_926.las	01	1,920	31	37	03
768_928.las	01	111	39	44	43
768_930.las	01	760	46	51	04
768_932.las	01	260	45	40	28
768_934.las	01	85	29	30	30
768_936.las	01	142	27	28	27
768_938.las	01	480	28	30	30
768_940.las	01	53	26	26	26
768_942.las	01	57	28	28	27
768_944.las	01	120	31	31	31
768_946.las	01	5,100	25	28	31
768_948.las	01	260	29	32	33

1.2 Report on Intensity (Tiled Data) - continued

File	Minimum	Maximum	Mean	Median	Mode
768_950.las	01	480	29	31	32
768_952.las	01	92	29	29	29
768_954.las	01	520	25	25	25
768_956.las	01	157	26	26	23
768_958.las	01	188	28	29	27
768_960.las	01	400	20	22	02
768_962.las	01	209	20	20	03
768_964.las	01	90	25	26	03
768_966.las	01	620	46	51	55
768_968.las	01	88	38	37	35
768_970.las	01	860	38	36	34
768_972.las	01	88	38	38	37
768_974.las	01	95	43	43	43
768_976.las	01	99	47	46	46
770_926.las	01	186	40	44	46
770_928.las	01	420	32	39	03
770_930.las	01	150	21	08	03
770_932.las	01	94	29	29	03
770_934.las	01	227	20	23	02
770_936.las	01	1,020	22	27	30
770_938.las	01	1,640	28	31	32
770_940.las	01	55	23	23	22
770_942.las	01	81	28	29	30
770_944.las	01	60	27	27	26
770_946.las	01	860	22	26	02
770_948.las	01	240	28	32	34
770_950.las	01	2,100	28	29	29
770_952.las	01	174	32	32	31
770_954.las	01	72	27	31	33
770_956.las	01	65	31	31	30
770_958.las	01	5,100	27	32	33
770_960.las	01	192	23	27	02
770_962.las	01	167	23	27	03

1.2 Report on Intensity (Tiled Data) - continued

File	Minimum	Maximum	Mean	Median	Mode
770_964.las	01	197	30	33	03
770_966.las	01	95	48	50	55
770_968.las	01	81	39	39	38
770_970.las	01	82	35	35	35
770_972.las	01	180	45	45	43
770_974.las	01	95	44	45	43
770_976.las	01	101	52	52	51
772_926.las	01	3,160	33	39	03
772_928.las	01	980	25	22	03
772_930.las	01	160	22	10	03
772_932.las	01	620	20	16	02
772_934.las	01	87	16	19	02
772_936.las	01	90	26	29	29
772_938.las	01	580	26	26	26
772_940.las	01	360	27	27	27
772_942.las	01	112	25	24	23
772_944.las	01	65	25	24	23
772_946.las	01	181	29	30	33
772_948.las	01	202	24	28	33
772_950.las	01	200	22	27	02
772_952.las	01	700	21	26	02
772_954.las	01	1,040	26	30	32
772_956.las	01	77	26	30	32
772_958.las	01	61	20	25	02
772_960.las	01	720	16	17	02
772_962.las	01	180	24	30	02
772_964.las	01	840	37	39	39
772_966.las	01	196	46	48	48
772_968.las	01	220	38	38	36
772_970.las	01	240	35	35	35
772_972.las	01	3,140	44	47	48
772_974.las	01	190	44	45	46
772_976.las	01	1,180	48	50	49

1.2 Report on Intensity (Tiled Data) - continued

File	Minimum	Maximum	Mean	Median	Mode
774_926.las	01	780	30	37	03
774_928.las	01	620	23	13	03
774_930.las	01	94	37	46	04
774_932.las	01	90	36	34	33
774_934.las	01	92	25	27	27
774_936.las	01	52	27	27	27
774_938.las	01	172	24	24	23
774_940.las	06	52	27	27	27
774_942.las	09	57	24	24	23
774_944.las	01	63	24	24	23
774_946.las	01	5,100	26	29	32
774_948.las	01	320	22	26	02
774_950.las	01	560	21	24	02
774_952.las	01	68	30	33	33
774_954.las	01	740	23	27	02
774_956.las	01	1,200	26	30	02
774_958.las	01	5,100	18	19	02
774_960.las	01	380	24	29	02
774_962.las	01	300	25	28	03
774_964.las	01	145	39	39	36
774_966.las	01	118	54	54	54
774_968.las	01	164	39	39	39
774_970.las	01	89	38	42	43
774_972.las	01	840	31	37	03
774_974.las	01	600	39	42	03
774_976.las	01	156	41	47	04
776_926.las	01	240	29	33	03
776_928.las	01	170	36	43	03
776_930.las	01	186	36	44	03
776_932.las	01	90	26	27	03
776_934.las	01	1,200	17	19	02
776_936.las	01	76	18	22	02
776_938.las	01	54	22	26	27

1.2 Report on Intensity (Tiled Data) - continued

File	Minimum	Maximum	Mean	Median	Mode
776_940.las	01	56	26	27	26
776_942.las	01	55	25	25	23
776_944.las	01	121	26	27	27
776_946.las	01	5,100	22	25	25
776_948.las	01	660	22	26	02
776_950.las	01	740	17	17	02
776_952.las	01	220	19	20	02
776_954.las	01	5,100	19	22	02
776_956.las	01	60	24	29	32
776_958.las	01	1,440	27	30	35
776_960.las	01	88	28	30	36
776_962.las	01	200	30	30	30
776_964.las	01	87	34	33	30
776_966.las	01	140	47	46	43
776_968.las	01	740	40	41	03
776_970.las	01	5,100	28	29	03
776_972.las	01	142	23	10	03
776_974.las	01	3,640	26	15	03
776_976.las	01	1,480	33	29	04
778_926.las	01	89	43	47	48
778_928.las	01	1,020	47	53	55
778_930.las	01	148	40	47	04
778_932.las	01	85	26	28	03
778_934.las	01	720	28	30	30
778_936.las	01	133	27	29	29
778_938.las	01	75	27	28	29
778_940.las	01	59	26	26	26
778_942.las	01	163	25	25	24
778_944.las	01	2,860	26	26	25
778_946.las	01	4,040	25	24	23
778_948.las	01	98	26	27	25
778_950.las	01	340	22	26	02
778_952.las	01	2,020	19	21	02

1.2 Report on Intensity (Tiled Data) - continued

File	Minimum	Maximum	Mean	Median	Mode
778_954.las	01	1,640	22	27	02
778_956.las	01	157	26	26	21
778_958.las	01	1,040	17	18	02
778_960.las	01	100	24	30	33
778_962.las	01	100	31	37	41
778_964.las	01	1,140	31	35	03
778_966.las	01	580	34	37	04
778_968.las	01	840	38	41	03
778_970.las	01	5,100	22	12	03
778_972.las	01	240	21	09	03
778_974.las	01	110	34	40	03
778_976.las	01	580	55	56	55
780_926.las	01	76	42	45	45
780_928.las	01	880	35	41	46
780_930.las	01	680	28	32	03
780_932.las	01	300	30	32	03
780_934.las	01	200	27	29	29
780_936.las	01	51	24	25	25
780_938.las	01	5,100	24	28	29
780_940.las	01	59	29	31	31
780_942.las	01	87	30	31	31
780_944.las	01	59	30	31	33
780_946.las	01	3,080	29	30	30
780_948.las	01	79	33	35	35
780_950.las	01	260	25	30	02
780_952.las	01	5,100	22	26	02
780_954.las	01	1,580	22	26	02
780_956.las	01	660	20	23	02
780_958.las	01	3,220	19	21	02
780_960.las	01	94	24	30	02
780_962.las	01	68	30	36	41
780_964.las	01	620	25	26	03
780_966.las	01	760	31	34	03

1.2 Report on Intensity (Tiled Data) - continued

File	Minimum	Maximum	Mean	Median	Mode
780_968.las	01	220	20	09	03
780_970.las	01	173	18	07	03
780_972.las	01	90	23	12	03
780_974.las	01	96	44	52	55
780_976.las	01	105	50	50	48
782_926.las	01	1,040	30	37	03
782_928.las	01	5,100	28	30	03
782_930.las	01	93	28	30	03
782_932.las	01	85	31	31	29
782_934.las	01	54	29	29	27
782_936.las	01	121	20	23	02
782_938.las	01	77	24	28	02
782_940.las	01	118	29	31	31
782_942.las	01	128	32	33	33
782_944.las	01	105	34	35	36
782_946.las	01	59	28	30	35
782_948.las	01	68	30	31	29
782_950.las	01	2,340	30	30	29
782_952.las	01	1,940	27	30	33
782_954.las	01	3,320	24	27	02
782_956.las	01	5,100	22	26	02
782_958.las	01	1,140	23	27	02
782_960.las	01	2,020	26	31	35
782_962.las	01	86	19	20	02
782_964.las	01	380	25	24	03
782_966.las	01	740	26	18	03
782_968.las	01	500	20	08	03
782_970.las	01	220	23	18	03
782_972.las	01	320	33	41	03
782_974.las	01	102	49	49	48
782_976.las	01	1,000	42	48	52
784_926.las	01	97	27	30	03
784_928.las	01	740	26	24	03

1.2 Report on Intensity (Tiled Data) - continued

File	Minimum	Maximum	Mean	Median	Mode
784_930.las	01	179	28	27	03
784_932.las	01	180	32	32	32
784_934.las	01	200	21	25	02
784_936.las	01	54	17	18	02
784_938.las	01	400	19	23	02
784_940.las	01	180	20	25	02
784_942.las	01	3,600	31	33	33
784_944.las	01	5,100	29	33	35
784_946.las	01	162	24	28	02
784_948.las	01	108	30	32	35
784_950.las	01	500	28	29	29
784_952.las	01	1,280	28	27	25
784_954.las	01	700	30	33	35
784_956.las	01	136	25	31	02
784_958.las	01	177	18	19	02
784_960.las	01	720	19	21	02
784_962.las	01	980	22	23	03
784_964.las	01	1,400	30	33	03
784_966.las	01	183	23	09	03
784_968.las	01	89	20	09	03
784_970.las	01	1,120	19	11	03
784_972.las	01	144	21	10	03
784_974.las	01	99	47	54	55
784_976.las	01	109	41	49	04
786_1088.las	01	660	43	46	55
786_1090.las	01	89	32	30	27
786_926.las	01	360	33	36	03
786_928.las	01	280	36	38	04
786_930.las	01	1,500	33	36	03
786_932.las	01	95	26	28	03
786_934.las	01	193	15	16	02
786_936.las	01	380	15	16	02
786_938.las	01	150	17	20	02

1.2 Report on Intensity (Tiled Data) - continued

File	Minimum	Maximum	Mean	Median	Mode
786_940.las	01	720	23	27	31
786_942.las	01	134	25	30	31
786_944.las	01	98	28	33	36
786_946.las	01	660	24	28	30
786_948.las	01	840	26	31	35
786_950.las	01	560	20	24	02
786_952.las	01	2,260	25	30	02
786_954.las	01	195	19	21	02
786_956.las	01	124	21	24	02
786_958.las	01	1,180	21	25	02
786_960.las	01	4,440	20	22	02
786_962.las	01	1,560	21	23	03
786_964.las	01	95	28	32	03
786_966.las	01	1,380	37	42	04
786_968.las	01	4,480	36	41	03
786_970.las	01	3,820	30	36	03
786_972.las	01	119	38	42	48
786_974.las	01	540	45	52	62
786_976.las	01	154	53	54	55
788_1000.las	01	5,100	21	21	20
788_1002.las	01	500	22	22	21
788_1004.las	01	90	24	24	20
788_1006.las	01	2,180	26	27	29
788_1008.las	01	59	26	27	27
788_1010.las	01	380	27	28	26
788_1012.las	02	62	29	29	23
788_1014.las	01	136	29	28	27
788_1016.las	02	580	33	34	30
788_1018.las	01	146	37	37	39
788_1020.las	01	167	41	40	38
788_1022.las	01	104	52	53	55
788_1024.las	01	89	43	41	39
788_1026.las	01	86	37	37	33

1.2 Report on Intensity (Tiled Data) - continued

File	Minimum	Maximum	Mean	Median	Mode
788_1028.las	01	160	30	29	27
788_1030.las	01	93	32	32	30
788_1032.las	01	117	38	38	38
788_1034.las	01	87	42	42	42
788_1036.las	03	110	51	52	55
788_1038.las	01	120	48	48	48
788_1040.las	01	5,100	40	40	38
788_1042.las	01	66	37	38	38
788_1044.las	11	73	39	40	47
788_1046.las	01	620	39	39	38
788_1048.las	01	111	43	42	39
788_1050.las	01	320	37	37	38
788_1052.las	15	81	40	40	39
788_1054.las	01	97	57	57	55
788_1056.las	01	106	53	59	62
788_1058.las	01	700	33	28	27
788_1060.las	01	160	24	25	24
788_1062.las	04	54	25	26	26
788_1064.las	01	88	22	22	23
788_1066.las	01	5,100	24	25	26
788_1068.las	01	2,420	27	27	27
788_1070.las	01	5,100	25	27	03
788_1072.las	01	3,340	43	46	55
788_1074.las	01	122	54	57	64
788_1076.las	01	2,500	50	55	59
788_1078.las	01	1,400	49	52	55
788_1080.las	11	94	52	52	48
788_1082.las	01	1,180	38	45	04
788_1084.las	01	185	46	50	55
788_1086.las	01	146	43	44	47
788_1088.las	01	107	47	51	55
788_1090.las	01	122	34	31	30
788_926.las	01	620	26	28	03

1.2 Report on Intensity (Tiled Data) - continued

File	Minimum	Maximum	Mean	Median	Mode
788_928.las	01	1,520	35	38	04
788_930.las	01	2,020	27	30	03
788_932.las	01	135	25	27	30
788_934.las	01	1,300	20	23	02
788_936.las	01	340	17	20	02
788_938.las	01	820	20	25	02
788_940.las	01	82	17	20	02
788_942.las	01	5,100	18	21	02
788_944.las	01	69	21	24	02
788_946.las	01	2,460	21	26	02
788_948.las	01	1,120	15	13	02
788_950.las	01	700	20	23	02
788_952.las	01	600	18	19	02
788_954.las	01	152	19	22	02
788_956.las	01	1,520	18	20	02
788_958.las	01	1,600	19	22	02
788_960.las	01	140	20	24	02
788_962.las	01	540	28	32	39
788_964.las	01	300	37	40	39
788_966.las	01	1,300	32	36	03
788_968.las	01	240	28	31	03
788_970.las	01	80	31	37	03
788_972.las	01	83	39	41	39
788_974.las	01	600	43	45	43
788_976.las	01	101	42	49	04
788_978.las	01	148	28	23	03
788_980.las	01	660	24	20	03
788_982.las	01	560	24	10	03
788_984.las	01	4,880	25	18	03
788_986.las	01	1,780	24	21	03
788_988.las	01	240	29	32	39
788_990.las	01	2,120	20	22	02
788_992.las	01	5,100	23	27	02

1.2 Report on Intensity (Tiled Data) - continued

File	Minimum	Maximum	Mean	Median	Mode
788_994.las	01	3,320	23	26	32
788_996.las	01	121	25	26	20
788_998.las	01	61	23	22	21
790_1000.las	01	2,100	24	24	21
790_1002.las	01	85	26	26	27
790_1004.las	01	400	23	23	21
790_1006.las	01	114	21	20	19
790_1008.las	08	55	24	24	23
790_1010.las	01	57	28	28	25
790_1012.las	01	92	31	32	35
790_1014.las	01	2,020	32	32	27
790_1016.las	11	69	32	32	30
790_1018.las	01	152	33	32	30
790_1020.las	01	89	42	41	38
790_1022.las	01	98	51	51	35
790_1024.las	01	95	54	53	41
790_1026.las	01	119	39	38	39
790_1028.las	01	600	34	32	27
790_1030.las	01	580	34	34	30
790_1032.las	02	65	29	29	28
790_1034.las	01	102	34	33	32
790_1036.las	16	81	42	43	46
790_1038.las	14	107	46	47	48
790_1040.las	01	94	37	36	35
790_1042.las	01	193	36	37	38
790_1044.las	12	80	34	35	39
790_1046.las	01	87	39	39	39
790_1048.las	01	102	37	38	38
790_1050.las	01	70	39	39	40
790_1052.las	25	78	47	47	47
790_1054.las	01	93	48	50	58
790_1056.las	01	109	42	42	39
790_1058.las	08	86	29	25	21

1.2 Report on Intensity (Tiled Data) - continued

File	Minimum	Maximum	Mean	Median	Mode
790_1060.las	01	127	25	25	26
790_1062.las	01	500	25	25	25
790_1064.las	01	159	26	26	25
790_1066.las	07	51	26	27	27
790_1068.las	01	1,620	26	27	23
790_1070.las	01	120	26	28	02
790_1072.las	01	1,920	40	41	43
790_1074.las	01	1,720	46	47	43
790_1076.las	01	3,580	39	39	05
790_1078.las	01	3,780	41	41	06
790_1080.las	01	2,840	54	57	55
790_1082.las	01	178	37	44	04
790_1084.las	01	960	43	47	55
790_1086.las	01	760	42	43	48
790_1088.las	01	135	43	45	51
790_1090.las	07	74	31	29	29
790_926.las	01	1,060	35	43	51
790_928.las	01	520	32	35	03
790_930.las	01	1,520	25	27	03
790_932.las	01	124	24	26	03
790_934.las	01	2,280	25	29	32
790_936.las	01	580	20	25	02
790_938.las	01	3,560	20	23	02
790_940.las	01	3,280	18	22	02
790_942.las	01	5,100	15	15	02
790_944.las	01	191	16	18	02
790_946.las	01	5,100	21	24	02
790_948.las	01	3,060	19	22	02
790_950.las	01	130	17	18	02
790_952.las	01	740	15	16	02
790_954.las	01	640	16	16	02
790_956.las	01	580	25	29	34
790_958.las	01	260	19	22	02

1.2 Report on Intensity (Tiled Data) - continued

File	Minimum	Maximum	Mean	Median	Mode
790_960.las	01	97	24	27	02
790_962.las	01	800	27	30	03
790_964.las	01	380	27	31	03
790_966.las	01	740	32	34	03
790_968.las	01	92	26	27	03
790_970.las	01	131	27	29	03
790_972.las	01	500	41	42	41
790_974.las	01	187	33	35	03
790_976.las	01	600	31	19	04
790_978.las	01	500	25	14	03
790_980.las	01	440	36	40	03
790_982.las	01	154	37	46	03
790_984.las	01	2,200	24	11	03
790_986.las	01	5,100	23	17	03
790_988.las	01	3,420	21	22	03
790_990.las	01	1,820	22	26	27
790_992.las	01	4,320	24	26	21
790_994.las	01	54	23	24	23
790_996.las	01	260	21	21	19
790_998.las	01	320	24	23	21
792_1000.las	01	5,100	24	23	21
792_1002.las	01	55	22	21	19
792_1004.las	01	1,880	24	25	23
792_1006.las	01	600	25	25	21
792_1008.las	01	62	26	25	21
792_1010.las	01	58	29	30	30
792_1012.las	01	77	31	31	32
792_1014.las	01	173	35	36	38
792_1016.las	01	68	36	38	41
792_1018.las	01	99	34	33	32
792_1020.las	05	90	39	39	36
792_1022.las	19	94	58	58	55
792_1024.las	01	280	50	52	55

1.2 Report on Intensity (Tiled Data) - continued

File	Minimum	Maximum	Mean	Median	Mode
792_1026.las	01	80	40	40	38
792_1028.las	01	75	33	32	31
792_1030.las	01	190	36	38	33
792_1032.las	04	2,760	35	35	33
792_1034.las	01	83	38	39	43
792_1036.las	01	95	45	46	47
792_1038.las	01	97	45	45	39
792_1040.las	01	180	36	35	27
792_1042.las	01	72	31	32	34
792_1044.las	01	136	39	39	39
792_1046.las	01	2,080	45	46	48
792_1048.las	01	220	43	43	39
792_1050.las	01	740	39	40	39
792_1052.las	01	142	42	43	43
792_1054.las	01	109	44	43	35
792_1056.las	01	119	47	48	66
792_1058.las	01	680	31	27	20
792_1060.las	01	960	26	27	30
792_1062.las	01	940	26	26	27
792_1064.las	01	192	26	27	27
792_1066.las	01	186	24	23	22
792_1068.las	01	5,100	27	27	25
792_1070.las	01	320	25	25	03
792_1072.las	01	220	37	38	45
792_1074.las	01	1,840	47	48	48
792_1076.las	01	1,240	43	48	06
792_1078.las	01	1,480	40	40	06
792_1080.las	01	2,360	51	56	55
792_1082.las	01	600	51	54	55
792_1084.las	01	5,100	45	48	51
792_1086.las	01	740	40	41	39
792_1088.las	01	300	39	40	47
792_1090.las	01	2,340	29	26	23

1.2 Report on Intensity (Tiled Data) - continued

File	Minimum	Maximum	Mean	Median	Mode
792_926.las	01	143	27	31	03
792_928.las	01	3,720	39	46	04
792_930.las	01	1,300	35	40	41
792_932.las	01	580	37	36	31
792_934.las	01	1,920	18	21	02
792_936.las	01	93	18	22	02
792_938.las	01	700	22	26	27
792_940.las	01	59	23	26	29
792_942.las	01	5,100	17	17	02
792_944.las	01	1,800	23	27	02
792_946.las	01	5,100	17	17	02
792_948.las	01	660	16	16	02
792_950.las	01	880	15	14	02
792_952.las	01	1,920	16	16	02
792_954.las	01	880	15	15	02
792_956.las	01	560	22	26	02
792_958.las	01	600	24	29	02
792_960.las	01	900	21	25	02
792_962.las	01	740	22	26	03
792_964.las	01	400	25	29	03
792_966.las	01	940	25	19	03
792_968.las	01	89	26	30	03
792_970.las	01	760	27	29	03
792_972.las	01	340	33	39	03
792_974.las	01	220	32	33	03
792_976.las	01	4,580	29	16	04
792_978.las	01	1,180	34	36	03
792_980.las	01	140	47	46	38
792_982.las	01	94	57	59	59
792_984.las	01	1,180	42	53	03
792_986.las	01	5,100	33	38	04
792_988.las	01	2,200	32	35	39
792_990.las	01	83	26	27	27

1.2 Report on Intensity (Tiled Data) - continued

File	Minimum	Maximum	Mean	Median	Mode
792_992.las	01	820	23	23	21
792_994.las	01	620	23	23	23
792_996.las	01	66	21	21	20
792_998.las	01	150	22	22	21
794_1000.las	01	217	26	26	29
794_1002.las	01	320	27	27	29
794_1004.las	01	54	26	27	27
794_1006.las	01	63	28	29	30
794_1008.las	01	95	27	27	27
794_1010.las	01	102	27	27	27
794_1012.las	01	380	29	30	29
794_1014.las	01	81	34	35	32
794_1016.las	12	63	39	40	41
794_1018.las	01	78	39	39	36
794_1020.las	21	95	46	45	43
794_1022.las	01	92	49	49	48
794_1024.las	01	560	51	52	55
794_1026.las	01	76	40	42	44
794_1028.las	10	65	31	30	30
794_1030.las	01	73	31	33	43
794_1032.las	01	79	34	36	34
794_1034.las	01	82	39	38	35
794_1036.las	01	94	45	46	48
794_1038.las	17	100	52	53	55
794_1040.las	01	98	38	36	33
794_1042.las	03	64	31	31	30
794_1044.las	01	78	35	35	35
794_1046.las	01	140	45	45	47
794_1048.las	01	94	40	39	35
794_1050.las	01	80	35	36	39
794_1052.las	01	83	38	38	38
794_1054.las	15	74	36	35	35
794_1056.las	01	124	44	43	25

1.2 Report on Intensity (Tiled Data) - continued

File	Minimum	Maximum	Mean	Median	Mode
794_1058.las	08	91	31	26	23
794_1060.las	01	620	32	34	35
794_1062.las	01	5,100	26	28	27
794_1064.las	01	1,680	24	26	27
794_1066.las	01	59	25	26	25
794_1068.las	01	1,320	19	22	02
794_1070.las	01	300	33	33	33
794_1072.las	01	620	42	43	48
794_1074.las	02	187	47	48	48
794_1076.las	01	5,100	49	50	48
794_1078.las	01	2,080	50	50	48
794_1080.las	01	600	53	53	55
794_1082.las	02	400	46	46	46
794_1084.las	01	103	45	48	48
794_1086.las	01	82	42	45	47
794_1088.las	01	280	39	41	39
794_1090.las	07	65	27	26	26
794_926.las	01	163	36	45	48
794_928.las	01	105	43	47	48
794_930.las	01	89	39	42	43
794_932.las	02	71	35	35	28
794_934.las	01	178	26	29	30
794_936.las	01	540	24	28	29
794_938.las	01	155	27	27	27
794_940.las	01	93	24	24	24
794_942.las	01	50	26	26	26
794_944.las	01	1,180	24	27	27
794_946.las	01	840	18	21	02
794_948.las	01	2,640	26	31	02
794_950.las	01	980	18	19	02
794_952.las	01	5,100	23	27	02
794_954.las	01	4,800	21	25	02
794_956.las	01	68	22	26	02

1.2 Report on Intensity (Tiled Data) - continued

File	Minimum	Maximum	Mean	Median	Mode
794_958.las	01	2,700	22	26	02
794_960.las	01	109	22	27	02
794_962.las	01	800	17	17	02
794_964.las	01	87	27	32	03
794_966.las	01	152	36	43	04
794_968.las	01	140	30	34	03
794_970.las	01	96	25	25	03
794_972.las	01	175	19	08	03
794_974.las	01	116	28	23	03
794_976.las	01	420	44	53	04
794_978.las	01	142	44	45	03
794_980.las	01	109	45	46	46
794_982.las	01	280	44	53	59
794_984.las	01	92	47	53	55
794_986.las	01	100	43	43	41
794_988.las	01	2,400	32	33	34
794_990.las	01	54	22	22	23
794_992.las	01	96	24	24	23
794_994.las	01	50	22	22	22
794_996.las	01	60	21	21	21
794_998.las	01	62	22	22	21
796_1000.las	01	61	25	25	19
796_1002.las	01	54	28	29	31
796_1004.las	01	1,020	23	22	20
796_1006.las	02	59	25	25	23
796_1008.las	01	1,580	25	25	23
796_1010.las	01	63	27	27	27
796_1012.las	01	118	28	28	27
796_1014.las	01	4,700	30	31	27
796_1016.las	01	108	37	38	38
796_1018.las	01	80	43	43	43
796_1020.las	01	135	51	51	44
796_1022.las	01	95	41	40	39

1.2 Report on Intensity (Tiled Data) - continued

File	Minimum	Maximum	Mean	Median	Mode
796_1024.las	01	121	41	41	38
796_1026.las	01	79	38	38	35
796_1028.las	12	62	32	32	32
796_1030.las	01	760	36	35	30
796_1032.las	01	99	37	42	47
796_1034.las	01	174	37	36	34
796_1036.las	03	78	38	38	33
796_1038.las	14	102	49	51	55
796_1040.las	01	95	37	35	33
796_1042.las	05	67	37	38	38
796_1044.las	08	75	37	38	39
796_1046.las	01	320	38	36	34
796_1048.las	01	93	41	42	39
796_1050.las	01	89	39	40	39
796_1052.las	01	3,300	42	43	41
796_1054.las	01	580	50	48	48
796_1056.las	01	160	53	57	65
796_1058.las	01	96	32	28	26
796_1060.las	01	920	24	26	27
796_1062.las	01	1,700	27	27	25
796_1064.las	01	340	25	27	27
796_1066.las	01	5,100	22	24	02
796_1068.las	01	940	20	24	02
796_1070.las	01	223	29	31	33
796_1072.las	01	114	37	37	30
796_1074.las	07	85	47	48	48
796_1076.las	01	160	50	51	55
796_1078.las	01	103	47	47	43
796_1080.las	01	2,040	48	48	48
796_1082.las	01	87	44	44	43
796_1084.las	01	86	46	48	48
796_1086.las	01	5,100	43	51	55
796_1088.las	01	220	47	51	55

1.2 Report on Intensity (Tiled Data) - continued

File	Minimum	Maximum	Mean	Median	Mode
796_1090.las	01	161	29	26	23
796_926.las	01	89	46	48	48
796_928.las	01	1,600	43	45	47
796_930.las	01	820	41	40	35
796_932.las	01	84	38	34	29
796_934.las	01	166	26	27	27
796_936.las	01	93	27	27	27
796_938.las	01	320	26	26	25
796_940.las	01	220	25	25	24
796_942.las	01	79	25	26	26
796_944.las	01	52	26	27	27
796_946.las	01	123	24	28	30
796_948.las	01	980	27	33	37
796_950.las	01	1,080	21	25	02
796_952.las	01	1,460	19	21	02
796_954.las	01	3,940	23	27	02
796_956.las	01	680	20	24	02
796_958.las	01	1,540	21	25	02
796_960.las	01	88	18	17	02
796_962.las	01	2,740	23	28	03
796_964.las	01	116	23	23	03
796_966.las	01	179	38	38	35
796_968.las	01	560	40	40	39
796_970.las	01	194	24	21	03
796_972.las	01	150	23	11	03
796_974.las	01	101	30	26	03
796_976.las	01	500	37	40	04
796_978.las	01	101	46	43	38
796_980.las	01	90	43	41	38
796_982.las	01	93	49	50	43
796_984.las	01	90	43	42	39
796_986.las	01	109	38	38	38
796_988.las	01	3,080	30	31	32

1.2 Report on Intensity (Tiled Data) - continued

File	Minimum	Maximum	Mean	Median	Mode
796_990.las	01	57	26	26	23
796_992.las	01	137	27	26	23
796_994.las	01	620	23	23	21
796_996.las	01	130	25	25	23
796_998.las	01	420	24	24	21
798_1000.las	01	82	25	24	23
798_1002.las	01	76	24	23	21
798_1004.las	01	260	27	27	25
798_1006.las	01	131	29	29	27
798_1008.las	01	1,740	31	33	35
798_1010.las	01	216	26	27	27
798_1012.las	01	61	27	27	24
798_1014.las	01	640	30	30	30
798_1016.las	01	156	35	36	34
798_1018.las	01	76	40	41	43
798_1020.las	01	188	38	39	39
798_1022.las	01	190	39	38	38
798_1024.las	01	103	35	37	38
798_1026.las	14	80	36	36	35
798_1028.las	12	67	31	32	30
798_1030.las	01	69	33	33	30
798_1032.las	01	76	27	30	30
798_1034.las	01	940	34	36	34
798_1036.las	01	176	38	40	39
798_1038.las	01	95	43	43	39
798_1040.las	01	179	38	38	38
798_1042.las	18	720	38	38	38
798_1044.las	01	140	41	41	41
798_1046.las	01	93	42	41	39
798_1048.las	01	76	40	41	43
798_1050.las	01	79	35	35	35
798_1052.las	01	117	38	39	39
798_1054.las	14	84	48	49	48

1.2 Report on Intensity (Tiled Data) - continued

File	Minimum	Maximum	Mean	Median	Mode
798_1056.las	07	98	44	47	48
798_1058.las	01	320	31	29	23
798_1060.las	01	193	22	25	02
798_1062.las	01	61	25	25	24
798_1064.las	01	58	25	25	25
798_1066.las	01	900	26	26	25
798_1068.las	01	1,500	25	25	25
798_1070.las	01	1,780	27	30	31
798_1072.las	01	1,020	41	42	35
798_1074.las	15	960	43	43	43
798_1076.las	01	125	56	58	62
798_1078.las	01	116	47	47	39
798_1080.las	20	88	45	45	43
798_1082.las	01	188	48	48	48
798_1084.las	01	126	42	43	43
798_1086.las	01	420	47	49	48
798_1088.las	01	5,100	40	42	52
798_1090.las	01	89	30	27	25
798_926.las	01	165	41	47	48
798_928.las	01	4,900	41	43	41
798_930.las	01	5,100	40	40	39
798_932.las	01	97	34	34	38
798_934.las	01	520	20	24	02
798_936.las	01	860	28	28	27
798_938.las	01	48	26	26	25
798_940.las	01	92	24	24	23
798_942.las	01	680	25	25	25
798_944.las	02	50	24	24	23
798_946.las	01	3,800	24	26	26
798_948.las	01	5,100	30	32	33
798_950.las	01	440	28	33	34
798_952.las	01	620	24	30	02
798_954.las	01	1,460	27	32	35

1.2 Report on Intensity (Tiled Data) - continued

File	Minimum	Maximum	Mean	Median	Mode
798_956.las	01	720	26	29	34
798_958.las	01	134	30	31	30
798_960.las	01	380	24	29	02
798_962.las	01	360	26	33	03
798_964.las	01	600	36	39	39
798_966.las	01	740	36	41	43
798_968.las	01	200	33	36	39
798_970.las	01	1,160	26	26	03
798_972.las	01	720	29	27	03
798_974.las	01	460	32	31	03
798_976.las	01	1,880	30	18	04
798_978.las	01	600	41	41	39
798_980.las	01	1,180	39	39	30
798_982.las	01	600	34	37	04
798_984.las	01	1,260	40	43	39
798_986.las	01	137	34	35	30
798_988.las	01	1,940	31	31	31
798_990.las	01	108	28	29	27
798_992.las	01	187	29	28	25
798_994.las	01	69	23	23	20
798_996.las	01	67	26	26	27
798_998.las	01	78	29	27	23
800_1000.las	01	71	29	30	30
800_1002.las	01	147	27	27	23
800_1004.las	01	58	28	30	22
800_1006.las	01	164	33	35	37
800_1008.las	01	143	37	38	38
800_1010.las	01	153	25	25	25
800_1012.las	02	64	36	37	37
800_1014.las	01	114	27	27	27
800_1016.las	01	128	38	38	33
800_1018.las	01	103	39	41	39
800_1020.las	01	99	42	46	48

1.2 Report on Intensity (Tiled Data) - continued

File	Minimum	Maximum	Mean	Median	Mode
800_1022.las	01	86	44	43	39
800_1024.las	01	102	40	42	39
800_1026.las	01	83	39	39	39
800_1028.las	02	60	34	35	35
800_1030.las	01	188	34	34	32
800_1032.las	13	75	39	39	39
800_1034.las	01	700	39	38	34
800_1036.las	01	180	31	32	04
800_1038.las	01	118	57	55	47
800_1040.las	01	144	40	38	38
800_1042.las	16	76	41	41	39
800_1044.las	01	85	38	37	33
800_1046.las	01	1,460	43	42	39
800_1048.las	13	480	37	36	34
800_1050.las	01	91	34	34	35
800_1052.las	14	67	38	39	39
800_1054.las	17	84	50	50	48
800_1056.las	04	104	46	49	48
800_1058.las	01	220	27	26	25
800_1060.las	01	380	21	24	02
800_1062.las	01	60	25	25	26
800_1064.las	01	113	24	25	25
800_1066.las	01	640	24	24	23
800_1068.las	01	260	28	29	27
800_1070.las	01	138	32	32	29
800_1072.las	01	180	41	43	48
800_1074.las	01	92	43	44	47
800_1076.las	01	151	49	50	51
800_1078.las	14	107	50	49	38
800_1080.las	19	100	52	53	52
800_1082.las	01	200	48	47	47
800_1084.las	01	96	41	43	43
800_1086.las	01	75	42	43	43

1.2 Report on Intensity (Tiled Data) - continued

File	Minimum	Maximum	Mean	Median	Mode
800_1088.las	01	87	40	41	52
800_1090.las	01	90	29	29	30
800_926.las	01	2,080	39	47	48
800_928.las	01	1,460	35	38	03
800_930.las	01	4,200	38	40	04
800_932.las	01	160	29	28	02
800_934.las	01	280	24	28	29
800_936.las	01	76	27	29	29
800_938.las	01	1,380	22	25	27
800_940.las	01	124	23	25	25
800_942.las	01	500	23	25	25
800_944.las	01	57	25	25	23
800_946.las	01	320	25	26	25
800_948.las	01	760	31	33	35
800_950.las	01	220	30	33	33
800_952.las	01	2,080	23	28	02
800_954.las	01	720	22	27	02
800_956.las	01	116	26	26	23
800_958.las	01	169	21	24	25
800_960.las	01	380	17	20	02
800_962.las	01	142	20	23	03
800_964.las	01	3,120	28	33	03
800_966.las	01	116	40	43	43
800_968.las	01	240	36	37	36
800_970.las	01	860	43	44	36
800_972.las	01	139	38	47	03
800_974.las	01	340	27	15	03
800_976.las	01	117	36	33	04
800_978.las	01	116	32	33	03
800_980.las	01	160	41	42	39
800_982.las	01	125	38	46	04
800_984.las	01	96	33	38	04
800_986.las	01	1,020	31	34	04

1.2 Report on Intensity (Tiled Data) - continued

File	Minimum	Maximum	Mean	Median	Mode
800_988.las	01	5,100	27	29	30
800_990.las	01	1,020	21	22	21
800_992.las	01	2,900	24	24	21
800_994.las	01	106	23	23	23
800_996.las	01	360	25	24	21
800_998.las	01	600	23	22	21
802_1000.las	01	114	26	27	23
802_1002.las	01	420	28	29	31
802_1004.las	01	63	34	35	36
802_1006.las	01	178	35	37	38
802_1008.las	01	840	31	33	32
802_1010.las	01	460	28	29	27
802_1012.las	01	59	26	26	25
802_1014.las	01	240	31	31	30
802_1016.las	01	77	38	39	39
802_1018.las	01	122	39	45	51
802_1020.las	01	180	37	42	04
802_1022.las	01	185	31	36	05
802_1024.las	01	1,260	44	47	47
802_1026.las	01	84	37	38	30
802_1028.las	01	78	32	32	27
802_1030.las	01	68	32	31	29
802_1032.las	01	73	33	32	30
802_1034.las	01	103	43	41	36
802_1036.las	01	98	41	44	48
802_1038.las	01	126	45	44	39
802_1040.las	01	760	38	36	30
802_1042.las	01	84	42	42	38
802_1044.las	01	157	49	54	59
802_1046.las	01	94	50	52	59
802_1048.las	01	102	40	39	33
802_1050.las	01	97	35	34	27
802_1052.las	01	99	42	43	43

1.2 Report on Intensity (Tiled Data) - continued

File	Minimum	Maximum	Mean	Median	Mode
802_1054.las	01	99	45	43	39
802_1056.las	01	1,400	39	38	05
802_1058.las	01	840	26	27	27
802_1060.las	01	57	26	27	27
802_1062.las	01	3,440	26	27	27
802_1064.las	08	56	27	27	27
802_1066.las	02	60	30	30	30
802_1068.las	12	57	33	34	35
802_1070.las	10	68	31	31	29
802_1072.las	01	760	35	39	47
802_1074.las	01	187	43	47	48
802_1076.las	01	106	50	50	48
802_1078.las	01	114	58	59	47
802_1080.las	20	102	60	61	62
802_1082.las	01	1,520	47	47	47
802_1084.las	01	105	42	44	45
802_1086.las	01	191	42	42	43
802_1088.las	01	98	43	45	55
802_1090.las	01	88	28	28	30
802_926.las	01	117	19	11	03
802_928.las	01	1,520	27	28	03
802_930.las	01	191	36	42	04
802_932.las	01	143	36	30	27
802_934.las	01	940	23	27	29
802_936.las	01	120	25	28	28
802_938.las	01	135	25	28	28
802_940.las	01	114	27	27	27
802_942.las	01	55	26	27	27
802_944.las	01	360	27	27	25
802_946.las	01	940	27	28	30
802_948.las	01	1,560	29	32	33
802_950.las	01	62	34	36	35
802_952.las	01	240	35	37	37

1.2 Report on Intensity (Tiled Data) - continued

File	Minimum	Maximum	Mean	Median	Mode
802_954.las	01	93	28	31	35
802_956.las	01	83	29	30	31
802_958.las	01	220	24	25	25
802_960.las	01	300	27	28	26
802_962.las	01	380	26	30	03
802_964.las	01	1,620	37	38	38
802_966.las	01	420	38	43	55
802_968.las	01	187	41	41	39
802_970.las	01	87	43	42	33
802_972.las	01	3,760	55	57	59
802_974.las	01	5,100	36	42	04
802_976.las	01	145	40	40	04
802_978.las	01	98	23	14	03
802_980.las	01	205	25	23	03
802_982.las	01	460	39	49	04
802_984.las	01	90	44	46	45
802_986.las	01	86	36	37	34
802_988.las	01	82	26	27	26
802_990.las	01	52	22	22	21
802_992.las	01	3,000	23	23	21
802_994.las	01	960	21	21	20
802_996.las	01	107	24	23	21
802_998.las	01	65	25	24	22
804_1000.las	01	62	29	31	32
804_1002.las	01	149	24	27	02
804_1004.las	01	55	28	30	32
804_1006.las	01	73	32	33	34
804_1008.las	01	66	29	30	29
804_1010.las	01	580	24	26	25
804_1012.las	01	57	26	27	26
804_1014.las	09	57	25	25	26
804_1016.las	01	90	37	38	41
804_1018.las	01	77	37	38	38

1.2 Report on Intensity (Tiled Data) - continued

File	Minimum	Maximum	Mean	Median	Mode
804_1020.las	01	96	37	40	43
804_1022.las	01	116	24	16	04
804_1024.las	01	181	45	48	57
804_1026.las	01	112	39	39	34
804_1028.las	01	240	34	35	33
804_1030.las	01	820	32	32	29
804_1032.las	04	73	30	30	27
804_1034.las	01	82	37	37	33
804_1036.las	01	98	38	39	35
804_1038.las	01	900	46	52	59
804_1040.las	01	175	37	39	38
804_1042.las	01	81	44	48	48
804_1044.las	01	93	56	58	59
804_1046.las	01	100	53	55	62
804_1048.las	02	92	49	48	46
804_1050.las	01	188	38	38	33
804_1052.las	01	163	45	48	50
804_1054.las	01	103	34	36	04
804_1056.las	01	460	44	47	04
804_1058.las	01	100	30	28	27
804_1060.las	01	63	28	28	27
804_1062.las	01	58	28	28	27
804_1064.las	08	56	25	25	25
804_1066.las	04	57	24	23	18
804_1068.las	09	54	25	25	23
804_1070.las	01	340	29	28	27
804_1072.las	01	153	39	43	48
804_1074.las	01	193	50	52	52
804_1076.las	01	193	51	55	55
804_1078.las	01	400	55	61	62
804_1080.las	01	107	55	57	62
804_1082.las	01	139	49	49	48
804_1084.las	01	83	44	46	47

1.2 Report on Intensity (Tiled Data) - continued

File	Minimum	Maximum	Mean	Median	Mode
804_1086.las	01	100	45	46	46
804_1088.las	01	136	42	44	55
804_1090.las	01	173	23	26	03
804_926.las	01	4,740	31	39	03
804_928.las	01	5,100	39	44	48
804_930.las	01	1,160	44	45	47
804_932.las	01	84	33	31	23
804_934.las	01	49	25	25	23
804_936.las	01	48	25	25	24
804_938.las	01	200	25	27	27
804_940.las	01	78	27	28	27
804_942.las	01	70	24	26	27
804_944.las	01	62	30	31	34
804_946.las	01	520	32	32	32
804_948.las	01	1,360	32	34	35
804_950.las	01	240	27	33	02
804_952.las	01	67	34	36	37
804_954.las	01	980	29	30	30
804_956.las	01	1,140	27	28	29
804_958.las	01	59	28	28	27
804_960.las	01	106	28	27	26
804_962.las	01	70	30	31	30
804_964.las	01	89	34	34	35
804_966.las	01	580	48	51	55
804_968.las	01	168	37	38	36
804_970.las	01	100	37	39	38
804_972.las	01	93	39	47	48
804_974.las	01	340	44	53	04
804_976.las	01	520	56	59	62
804_978.las	01	103	49	51	39
804_980.las	01	99	44	45	39
804_982.las	01	620	52	53	55
804_984.las	01	173	49	50	48

1.2 Report on Intensity (Tiled Data) - continued

File	Minimum	Maximum	Mean	Median	Mode
804_986.las	01	134	39	39	43
804_988.las	01	900	25	25	25
804_990.las	01	1,380	20	20	20
804_992.las	01	1,420	23	24	23
804_994.las	01	280	22	23	22
804_996.las	01	83	27	27	23
804_998.las	01	98	26	27	29
806_1000.las	01	203	27	29	34
806_1002.las	01	700	19	21	02
806_1004.las	01	61	29	31	33
806_1006.las	01	58	23	25	24
806_1008.las	01	340	28	27	23
806_1010.las	01	380	31	31	30
806_1012.las	01	200	21	23	03
806_1014.las	01	120	31	32	29
806_1016.las	01	94	34	36	34
806_1018.las	01	1,740	45	48	48
806_1020.las	01	780	40	42	47
806_1022.las	01	1,160	42	45	51
806_1024.las	01	1,620	26	25	04
806_1026.las	01	159	40	40	38
806_1028.las	01	72	24	24	03
806_1030.las	01	980	34	34	33
806_1032.las	01	78	34	33	31
806_1034.las	01	134	38	38	36
806_1036.las	12	95	37	36	34
806_1038.las	13	102	42	42	41
806_1040.las	01	183	47	49	48
806_1042.las	01	81	36	42	47
806_1044.las	01	1,580	43	44	43
806_1046.las	20	90	46	47	48
806_1048.las	11	94	42	43	43
806_1050.las	01	75	38	38	39

1.2 Report on Intensity (Tiled Data) - continued

File	Minimum	Maximum	Mean	Median	Mode
806_1052.las	01	740	30	30	04
806_1054.las	01	800	54	60	59
806_1056.las	01	340	47	55	27
806_1058.las	06	99	32	27	25
806_1060.las	01	57	25	25	23
806_1062.las	01	56	26	27	27
806_1064.las	01	600	23	23	23
806_1066.las	01	59	25	26	27
806_1068.las	01	1,380	28	28	26
806_1070.las	01	124	25	28	03
806_1072.las	01	84	43	45	48
806_1074.las	01	95	52	53	55
806_1076.las	01	1,180	53	54	55
806_1078.las	01	112	59	62	64
806_1080.las	01	105	64	65	65
806_1082.las	04	88	52	52	48
806_1084.las	01	83	46	46	47
806_1086.las	01	95	46	48	48
806_1088.las	01	1,160	44	46	55
806_1090.las	01	840	29	30	31
806_926.las	01	131	46	47	47
806_928.las	01	96	48	48	48
806_930.las	01	99	45	43	36
806_932.las	01	360	35	32	30
806_934.las	01	200	26	27	27
806_936.las	01	55	25	26	26
806_938.las	01	2,920	25	27	27
806_940.las	01	2,200	29	31	33
806_942.las	01	111	27	29	30
806_944.las	01	204	27	27	27
806_946.las	01	57	27	28	27
806_948.las	01	5,100	26	31	33
806_950.las	01	400	18	19	02

1.2 Report on Intensity (Tiled Data) - continued

File	Minimum	Maximum	Mean	Median	Mode
806_952.las	01	114	25	30	02
806_954.las	01	56	31	33	33
806_956.las	01	87	28	29	32
806_958.las	01	1,660	30	31	32
806_960.las	01	57	30	30	27
806_962.las	01	3,000	30	32	30
806_964.las	01	88	42	41	35
806_966.las	01	87	46	49	54
806_968.las	01	139	33	36	11
806_970.las	01	156	37	36	35
806_972.las	01	113	37	39	39
806_974.las	01	1,660	42	49	04
806_976.las	01	1,260	48	54	66
806_978.las	01	188	39	43	03
806_980.las	01	440	36	41	03
806_982.las	01	640	45	49	55
806_984.las	01	1,200	41	41	38
806_986.las	01	160	35	35	33
806_988.las	01	1,240	27	27	23
806_990.las	01	5,100	25	27	02
806_992.las	01	1,320	25	27	31
806_994.las	01	54	28	30	34
806_996.las	01	89	33	34	34
806_998.las	01	460	30	32	33
808_1000.las	01	1,500	22	22	21
808_1002.las	01	2,460	27	28	27
808_1004.las	01	60	29	31	32
808_1006.las	01	860	29	32	35
808_1008.las	01	163	29	30	31
808_1010.las	01	140	29	29	27
808_1012.las	01	280	29	29	27
808_1014.las	01	760	34	37	35
808_1016.las	01	135	37	40	43

1.2 Report on Intensity (Tiled Data) - continued

File	Minimum	Maximum	Mean	Median	Mode
808_1018.las	01	1,140	43	45	47
808_1020.las	01	520	40	45	47
808_1022.las	01	123	40	44	03
808_1024.las	01	5,100	40	46	04
808_1026.las	01	159	41	46	48
808_1028.las	01	300	32	38	47
808_1030.las	01	68	32	31	29
808_1032.las	01	71	35	36	35
808_1034.las	01	240	38	38	38
808_1036.las	05	91	43	43	43
808_1038.las	01	120	46	45	43
808_1040.las	01	380	46	47	48
808_1042.las	01	440	38	39	32
808_1044.las	01	820	44	51	55
808_1046.las	01	420	27	28	03
808_1048.las	01	210	34	38	03
808_1050.las	01	240	31	35	03
808_1052.las	01	167	44	48	55
808_1054.las	01	220	52	56	65
808_1056.las	01	5,100	56	64	78
808_1058.las	01	900	36	33	33
808_1060.las	01	5,100	27	27	25
808_1062.las	01	102	26	26	24
808_1064.las	01	220	23	23	21
808_1066.las	01	99	27	27	27
808_1068.las	01	1,600	30	32	32
808_1070.las	01	207	37	39	48
808_1072.las	01	96	34	39	46
808_1074.las	03	99	53	54	55
808_1076.las	01	106	50	55	55
808_1078.las	01	184	62	66	71
808_1080.las	01	142	55	63	66
808_1082.las	01	540	52	53	48

1.2 Report on Intensity (Tiled Data) - continued

File	Minimum	Maximum	Mean	Median	Mode
808_1084.las	02	81	44	45	47
808_1086.las	01	98	44	45	47
808_1088.las	01	1,760	45	47	28
808_1090.las	01	3,420	29	31	31
808_926.las	01	1,200	41	48	51
808_928.las	01	1,940	45	50	53
808_930.las	01	106	49	51	55
808_932.las	01	78	36	34	31
808_934.las	01	260	21	24	27
808_936.las	01	46	23	24	24
808_938.las	01	760	24	27	30
808_940.las	01	1,080	19	22	02
808_942.las	01	50	26	27	23
808_944.las	01	105	27	28	27
808_946.las	01	1,920	24	24	23
808_948.las	01	5,100	25	27	29
808_950.las	01	1,200	20	24	02
808_952.las	01	260	20	23	02
808_954.las	01	65	22	27	02
808_956.las	01	600	29	32	33
808_958.las	01	84	27	30	33
808_960.las	01	360	26	28	30
808_962.las	01	160	30	32	32
808_964.las	01	480	39	38	33
808_966.las	01	118	49	50	52
808_968.las	01	86	39	39	38
808_970.las	01	78	32	33	33
808_972.las	01	88	40	39	35
808_974.las	01	96	57	58	59
808_976.las	01	1,540	50	51	47
808_978.las	01	160	37	40	43
808_980.las	01	93	37	38	28
808_982.las	01	5,100	52	52	43

1.2 Report on Intensity (Tiled Data) - continued

File	Minimum	Maximum	Mean	Median	Mode
808_984.las	01	95	57	60	62
808_986.las	01	88	35	34	32
808_988.las	01	840	26	25	23
808_990.las	01	2,700	22	24	27
808_992.las	01	1,360	24	23	22
808_994.las	01	101	26	26	23
808_996.las	01	420	28	30	32
808_998.las	01	260	25	26	24
810_1000.las	01	79	22	25	02
810_1002.las	01	58	32	33	35
810_1004.las	01	800	23	25	23
810_1006.las	01	1,360	28	33	35
810_1008.las	01	65	30	33	35
810_1010.las	01	5,100	27	29	29
810_1012.las	01	71	27	27	26
810_1014.las	01	360	30	31	30
810_1016.las	01	101	25	28	03
810_1018.las	01	460	25	24	03
810_1020.las	01	171	24	13	03
810_1022.las	01	165	34	40	04
810_1024.las	01	105	47	53	62
810_1026.las	01	120	33	34	04
810_1028.las	01	71	29	31	29
810_1030.las	01	126	28	31	30
810_1032.las	01	69	34	34	33
810_1034.las	01	80	39	39	39
810_1036.las	01	90	47	47	47
810_1038.las	01	900	54	54	43
810_1040.las	01	95	41	41	39
810_1042.las	01	82	34	35	30
810_1044.las	01	140	39	39	39
810_1046.las	01	160	44	45	43
810_1048.las	01	180	33	38	04

1.2 Report on Intensity (Tiled Data) - continued

File	Minimum	Maximum	Mean	Median	Mode
810_1050.las	01	189	31	38	03
810_1052.las	01	88	51	52	52
810_1054.las	01	99	58	59	59
810_1056.las	01	143	57	62	74
810_1058.las	01	91	33	32	34
810_1060.las	01	1,820	28	29	27
810_1062.las	11	58	28	28	24
810_1064.las	01	57	23	23	21
810_1066.las	01	127	24	24	23
810_1068.las	01	1,380	25	28	30
810_1070.las	01	74	35	35	36
810_1072.las	01	170	34	38	50
810_1074.las	01	98	50	54	55
810_1076.las	01	110	52	57	59
810_1078.las	01	140	50	59	65
810_1080.las	02	102	63	63	62
810_1082.las	01	98	47	47	43
810_1084.las	18	83	43	44	46
810_1086.las	01	620	49	50	50
810_1088.las	01	400	39	42	04
810_1090.las	01	86	20	20	03
810_926.las	01	800	36	45	48
810_928.las	01	183	42	49	51
810_930.las	01	88	51	52	55
810_932.las	03	81	37	35	32
810_934.las	01	2,680	23	26	27
810_936.las	01	193	20	24	02
810_938.las	01	5,100	20	23	02
810_940.las	01	52	16	17	02
810_942.las	01	3,700	18	20	02
810_944.las	01	203	26	28	29
810_946.las	01	5,100	23	25	27
810_948.las	01	5,100	25	26	27

1.2 Report on Intensity (Tiled Data) - continued

File	Minimum	Maximum	Mean	Median	Mode
810_950.las	01	1,540	22	26	30
810_952.las	01	2,080	24	25	25
810_954.las	01	121	26	28	28
810_956.las	01	640	25	30	02
810_958.las	01	2,840	21	23	02
810_960.las	01	60	19	21	02
810_962.las	01	87	30	32	30
810_964.las	01	780	34	36	33
810_966.las	01	164	43	45	51
810_968.las	01	106	39	39	39
810_970.las	01	90	40	42	41
810_972.las	01	90	42	43	43
810_974.las	10	93	48	48	47
810_976.las	01	340	51	51	51
810_978.las	10	95	41	41	27
810_980.las	01	114	38	38	27
810_982.las	01	103	46	44	39
810_984.las	01	92	43	44	48
810_986.las	01	97	29	30	29
810_988.las	02	61	27	27	25
810_990.las	01	5,100	22	22	21
810_992.las	01	280	22	22	22
810_994.las	01	54	22	22	22
810_996.las	01	141	23	23	23
810_998.las	01	5,100	25	25	25
812_1000.las	01	82	25	27	27
812_1002.las	01	4,060	23	27	02
812_1004.las	01	100	28	28	27
812_1006.las	01	60	31	31	31
812_1008.las	01	880	30	33	35
812_1010.las	01	5,100	22	26	02
812_1012.las	01	80	23	25	25
812_1014.las	01	2,620	29	29	23

1.2 Report on Intensity (Tiled Data) - continued

File	Minimum	Maximum	Mean	Median	Mode
812_1016.las	01	2,960	35	36	34
812_1018.las	01	1,200	33	38	03
812_1020.las	01	123	29	30	03
812_1022.las	01	164	41	44	43
812_1024.las	01	1,060	44	43	39
812_1026.las	01	660	38	39	43
812_1028.las	03	61	34	35	35
812_1030.las	02	67	34	34	33
812_1032.las	01	76	38	38	35
812_1034.las	01	83	40	40	39
812_1036.las	01	110	47	44	39
812_1038.las	01	240	50	56	65
812_1040.las	01	193	41	37	32
812_1042.las	01	780	35	35	33
812_1044.las	01	83	39	40	41
812_1046.las	03	88	42	42	43
812_1048.las	01	111	44	44	43
812_1050.las	01	680	42	46	50
812_1052.las	01	151	46	52	59
812_1054.las	01	104	59	61	62
812_1056.las	01	100	51	57	62
812_1058.las	01	157	32	29	26
812_1060.las	01	720	25	29	34
812_1062.las	01	5,100	31	34	35
812_1064.las	01	320	28	29	29
812_1066.las	01	680	29	29	30
812_1068.las	01	76	28	29	28
812_1070.las	01	240	38	39	39
812_1072.las	01	96	44	46	47
812_1074.las	01	97	50	51	52
812_1076.las	01	96	55	56	55
812_1078.las	01	104	58	61	65
812_1080.las	01	260	54	57	59

1.2 Report on Intensity (Tiled Data) - continued

File	Minimum	Maximum	Mean	Median	Mode
812_1082.las	01	920	48	52	55
812_1084.las	01	147	47	48	47
812_1086.las	01	99	47	49	48
812_1088.las	01	2,460	47	53	67
812_1090.las	01	2,260	32	34	36
812_926.las	01	5,100	45	46	46
812_928.las	01	92	51	52	51
812_930.las	01	360	41	48	55
812_932.las	01	87	39	35	31
812_934.las	01	5,100	26	28	27
812_936.las	01	840	21	25	02
812_938.las	01	3,380	28	30	31
812_940.las	01	52	26	27	27
812_942.las	01	131	24	27	27
812_944.las	01	63	26	28	27
812_946.las	01	240	26	27	27
812_948.las	01	63	25	25	23
812_950.las	01	58	24	24	23
812_952.las	01	2,120	23	23	21
812_954.las	01	280	25	26	23
812_956.las	01	155	29	32	36
812_958.las	01	1,240	21	23	02
812_960.las	01	167	16	12	02
812_962.las	01	220	23	26	02
812_964.las	01	960	37	41	42
812_966.las	01	240	49	53	55
812_968.las	01	143	43	45	43
812_970.las	01	86	41	44	47
812_972.las	01	97	51	52	52
812_974.las	01	99	49	52	48
812_976.las	01	160	51	51	48
812_978.las	01	98	42	44	48
812_980.las	01	480	37	39	41

1.2 Report on Intensity (Tiled Data) - continued

File	Minimum	Maximum	Mean	Median	Mode
812_982.las	01	580	41	42	39
812_984.las	01	320	38	40	39
812_986.las	01	80	33	34	36
812_988.las	01	2,960	24	25	23
812_990.las	01	47	23	24	23
812_992.las	01	300	23	23	23
812_994.las	01	220	22	23	22
812_996.las	01	53	23	23	23
812_998.las	02	185	24	24	23
814_1000.las	01	54	23	23	23
814_1002.las	01	1,340	19	23	02
814_1004.las	01	600	30	32	33
814_1006.las	01	300	31	32	32
814_1008.las	01	1,400	28	31	35
814_1010.las	01	3,080	22	24	02
814_1012.las	01	580	28	32	38
814_1014.las	01	2,860	27	31	03
814_1016.las	01	480	22	22	03
814_1018.las	01	5,100	25	25	03
814_1020.las	01	1,680	38	43	47
814_1022.las	24	84	49	49	48
814_1024.las	01	145	46	46	47
814_1026.las	01	73	38	37	38
814_1028.las	10	61	34	35	38
814_1030.las	05	63	38	39	39
814_1032.las	01	79	33	32	30
814_1034.las	01	79	44	44	43
814_1036.las	19	83	46	46	47
814_1038.las	01	132	47	47	48
814_1040.las	01	162	39	39	38
814_1042.las	01	1,720	35	35	35
814_1044.las	01	77	41	41	43
814_1046.las	01	96	40	41	39

1.2 Report on Intensity (Tiled Data) - continued

File	Minimum	Maximum	Mean	Median	Mode
814_1048.las	01	96	42	42	39
814_1050.las	01	96	41	41	39
814_1052.las	01	137	45	47	51
814_1054.las	01	106	43	49	05
814_1056.las	01	158	47	51	55
814_1058.las	01	98	30	27	25
814_1060.las	01	63	25	25	23
814_1062.las	01	153	27	29	34
814_1064.las	01	5,100	19	22	02
814_1066.las	01	1,100	24	27	02
814_1068.las	01	1,000	26	29	03
814_1070.las	01	1,260	26	31	03
814_1072.las	01	5,100	43	45	48
814_1074.las	17	101	48	48	47
814_1076.las	01	100	51	52	52
814_1078.las	20	90	56	57	55
814_1080.las	01	900	57	58	59
814_1082.las	01	137	50	51	51
814_1084.las	01	98	46	50	50
814_1086.las	01	85	35	46	04
814_1088.las	01	1,300	41	42	04
814_1090.las	01	160	29	29	29
814_926.las	01	134	26	28	03
814_928.las	01	193	45	51	53
814_930.las	01	95	32	36	04
814_932.las	01	83	27	28	27
814_934.las	01	119	25	28	27
814_936.las	01	1,260	21	24	02
814_938.las	01	1,280	24	27	29
814_940.las	01	53	28	29	27
814_942.las	12	48	25	25	25
814_944.las	01	57	26	26	25
814_946.las	01	3,780	28	28	27

1.2 Report on Intensity (Tiled Data) - continued

File	Minimum	Maximum	Mean	Median	Mode
814_948.las	01	360	28	28	27
814_950.las	01	77	29	29	27
814_952.las	01	53	28	28	27
814_954.las	01	57	25	25	23
814_956.las	01	5,100	25	28	30
814_958.las	01	215	19	21	02
814_960.las	01	155	18	18	02
814_962.las	01	102	19	18	02
814_964.las	01	700	33	35	03
814_966.las	01	640	40	45	55
814_968.las	01	180	36	39	43
814_970.las	01	85	41	45	48
814_972.las	01	89	54	55	55
814_974.las	01	109	59	63	64
814_976.las	01	540	55	57	55
814_978.las	01	103	34	34	04
814_980.las	01	1,220	34	34	28
814_982.las	01	100	44	44	43
814_984.las	01	192	38	38	38
814_986.las	01	540	31	32	29
814_988.las	01	5,100	27	27	27
814_990.las	01	50	22	21	20
814_992.las	01	63	20	20	20
814_994.las	02	50	20	20	19
814_996.las	01	64	21	21	20
814_998.las	01	188	22	22	22
816_1000.las	01	260	24	25	23
816_1002.las	01	1,080	20	24	02
816_1004.las	01	340	24	28	02
816_1006.las	01	2,960	24	28	02
816_1008.las	01	133	26	27	25
816_1010.las	01	240	20	24	02
816_1012.las	01	880	23	27	02

1.2 Report on Intensity (Tiled Data) - continued

File	Minimum	Maximum	Mean	Median	Mode
816_1014.las	01	113	20	21	02
816_1016.las	01	280	28	31	03
816_1018.las	01	700	41	47	48
816_1020.las	01	89	49	51	55
816_1022.las	23	92	51	52	54
816_1024.las	01	101	42	42	35
816_1026.las	01	79	38	40	43
816_1028.las	14	62	36	37	38
816_1030.las	05	63	36	36	37
816_1032.las	12	74	33	33	33
816_1034.las	01	89	46	45	43
816_1036.las	01	113	52	54	55
816_1038.las	01	1,040	55	56	59
816_1040.las	01	920	40	38	34
816_1042.las	01	78	40	41	39
816_1044.las	01	89	47	48	51
816_1046.las	01	94	49	51	52
816_1048.las	01	97	46	45	43
816_1050.las	01	81	43	43	42
816_1052.las	01	92	50	53	55
816_1054.las	01	95	50	52	54
816_1056.las	01	111	58	63	78
816_1058.las	01	2,520	39	37	38
816_1060.las	01	162	32	33	35
816_1062.las	01	63	28	29	29
816_1064.las	01	59	28	30	30
816_1066.las	01	112	28	30	29
816_1068.las	01	61	33	33	32
816_1070.las	01	900	27	32	02
816_1072.las	01	220	30	30	03
816_1074.las	01	107	48	50	48
816_1076.las	01	115	51	51	51
816_1078.las	22	115	58	59	59

1.2 Report on Intensity (Tiled Data) - continued

File	Minimum	Maximum	Mean	Median	Mode
816_1080.las	01	106	63	64	59
816_1082.las	01	97	53	53	55
816_1084.las	01	87	49	49	48
816_1086.las	01	84	50	50	50
816_1088.las	01	157	41	49	03
816_1090.las	01	87	31	30	30
816_926.las	01	760	28	32	03
816_928.las	01	1,360	28	32	03
816_930.las	01	165	28	31	04
816_932.las	01	85	29	28	26
816_934.las	01	4,080	15	16	02
816_936.las	01	126	18	21	02
816_938.las	01	5,100	26	28	29
816_940.las	01	52	27	28	28
816_942.las	01	59	25	28	29
816_944.las	01	56	28	30	30
816_946.las	01	114	28	30	31
816_948.las	01	1,500	30	32	34
816_950.las	01	92	27	28	29
816_952.las	01	60	22	23	23
816_954.las	01	58	24	26	26
816_956.las	01	1,160	25	28	32
816_958.las	01	168	30	32	33
816_960.las	01	3,720	31	34	35
816_962.las	01	660	32	38	41
816_964.las	01	840	31	35	03
816_966.las	01	185	30	30	03
816_968.las	01	147	37	37	35
816_970.las	01	193	41	43	47
816_972.las	01	88	51	52	54
816_974.las	01	102	52	54	55
816_976.las	01	800	51	54	65
816_978.las	01	107	53	51	42

1.2 Report on Intensity (Tiled Data) - continued

File	Minimum	Maximum	Mean	Median	Mode
816_980.las	01	91	43	44	48
816_982.las	01	94	39	41	41
816_984.las	01	93	40	38	35
816_986.las	01	640	33	32	27
816_988.las	01	67	24	24	23
816_990.las	01	50	25	26	27
816_992.las	01	106	23	23	22
816_994.las	01	50	22	22	21
816_996.las	01	100	21	21	20
816_998.las	01	5,100	26	27	23
818_1000.las	01	56	17	20	02
818_1002.las	01	99	22	26	02
818_1004.las	01	56	26	30	32
818_1006.las	01	188	24	28	02
818_1008.las	01	182	20	23	02
818_1010.las	01	860	21	24	02
818_1012.las	01	131	23	27	02
818_1014.las	01	300	21	25	02
818_1016.las	01	780	25	27	03
818_1018.las	01	560	42	45	44
818_1020.las	01	820	51	51	55
818_1022.las	01	960	49	49	47
818_1024.las	01	108	36	40	04
818_1026.las	01	80	37	38	38
818_1028.las	01	89	35	36	36
818_1030.las	01	180	35	35	34
818_1032.las	01	84	37	37	36
818_1034.las	01	181	43	42	41
818_1036.las	01	102	53	53	48
818_1038.las	01	108	56	57	59
818_1040.las	01	98	40	37	31
818_1042.las	01	78	37	36	33
818_1044.las	01	83	40	40	35

1.2 Report on Intensity (Tiled Data) - continued

File	Minimum	Maximum	Mean	Median	Mode
818_1046.las	01	94	41	40	36
818_1048.las	01	93	41	41	39
818_1050.las	01	75	35	36	39
818_1052.las	01	1,300	43	45	44
818_1054.las	01	169	52	57	59
818_1056.las	01	320	56	60	64
818_1058.las	01	105	39	37	37
818_1060.las	01	70	27	27	25
818_1062.las	01	1,100	29	30	30
818_1064.las	01	71	32	32	32
818_1066.las	01	340	30	34	37
818_1068.las	01	820	32	34	35
818_1070.las	04	77	39	39	37
818_1072.las	01	114	45	48	51
818_1074.las	01	4,280	42	48	54
818_1076.las	01	106	54	53	52
818_1078.las	01	110	67	68	64
818_1080.las	01	124	61	61	59
818_1082.las	02	98	47	47	47
818_1084.las	01	320	47	47	47
818_1086.las	01	85	47	48	48
818_1088.las	01	280	50	51	55
818_1090.las	01	97	31	27	22
818_926.las	01	140	30	36	03
818_928.las	01	105	33	38	03
818_930.las	01	97	29	33	03
818_932.las	01	181	26	30	31
818_934.las	01	2,700	22	25	31
818_936.las	01	120	24	28	30
818_938.las	01	5,100	26	27	28
818_940.las	01	95	28	29	30
818_942.las	01	56	29	31	31
818_944.las	01	57	31	34	35

1.2 Report on Intensity (Tiled Data) - continued

File	Minimum	Maximum	Mean	Median	Mode
818_946.las	01	5,100	28	31	34
818_948.las	01	2,500	28	31	33
818_950.las	01	360	29	31	32
818_952.las	01	2,480	25	26	23
818_954.las	01	57	26	27	27
818_956.las	01	69	26	26	23
818_958.las	01	53	25	25	23
818_960.las	01	98	26	27	27
818_962.las	01	760	33	38	41
818_964.las	01	700	33	37	03
818_966.las	01	184	46	50	62
818_968.las	01	94	45	46	47
818_970.las	01	260	43	43	38
818_972.las	01	90	47	47	46
818_974.las	01	97	58	59	60
818_976.las	01	240	59	62	70
818_978.las	01	103	50	49	43
818_980.las	01	96	47	46	40
818_982.las	01	300	43	47	03
818_984.las	01	96	44	46	54
818_986.las	01	88	33	33	32
818_988.las	01	198	26	26	25
818_990.las	01	53	25	26	25
818_992.las	01	300	23	25	23
818_994.las	01	840	24	24	23
818_996.las	01	260	21	25	02
818_998.las	01	720	18	20	02
820_1000.las	01	1,300	24	26	30
820_1002.las	01	142	25	29	32
820_1004.las	01	3,960	26	29	32
820_1006.las	01	3,720	26	29	31
820_1008.las	01	1,800	25	28	27
820_1010.las	01	920	23	25	25

1.2 Report on Intensity (Tiled Data) - continued

File	Minimum	Maximum	Mean	Median	Mode
820_1012.las	01	139	30	31	32
820_1014.las	01	320	28	29	29
820_1016.las	01	280	24	26	03
820_1018.las	01	240	29	31	03
820_1020.las	01	191	42	48	48
820_1022.las	01	100	51	52	55
820_1024.las	01	720	43	45	43
820_1026.las	01	81	37	38	38
820_1028.las	14	65	35	35	34
820_1030.las	01	420	35	36	36
820_1032.las	01	620	37	37	36
820_1034.las	01	174	42	43	43
820_1036.las	01	91	47	48	48
820_1038.las	16	105	51	51	51
820_1040.las	01	108	40	40	30
820_1042.las	01	98	38	38	36
820_1044.las	01	91	40	41	43
820_1046.las	13	92	40	40	39
820_1048.las	01	97	42	44	43
820_1050.las	01	81	44	47	48
820_1052.las	01	580	43	44	46
820_1054.las	01	1,340	39	45	04
820_1056.las	01	163	50	57	68
820_1058.las	01	3,400	28	28	31
820_1060.las	01	90	24	25	23
820_1062.las	01	58	27	28	30
820_1064.las	01	1,360	24	29	32
820_1066.las	01	1,720	32	32	32
820_1068.las	01	67	33	34	32
820_1070.las	01	77	38	37	35
820_1072.las	01	83	47	49	52
820_1074.las	01	220	47	50	55
820_1076.las	01	420	53	55	55

1.2 Report on Intensity (Tiled Data) - continued

File	Minimum	Maximum	Mean	Median	Mode
820_1078.las	28	121	64	64	62
820_1080.las	24	92	53	54	55
820_1082.las	01	101	48	49	48
820_1084.las	23	79	47	48	48
820_1086.las	01	167	47	48	48
820_1088.las	10	104	45	48	55
820_1090.las	08	81	28	25	22
820_926.las	01	79	36	43	48
820_928.las	01	190	45	48	51
820_930.las	01	94	34	38	04
820_932.las	01	1,240	30	30	30
820_934.las	01	660	25	29	32
820_936.las	01	50	26	28	30
820_938.las	01	50	25	26	25
820_940.las	01	51	27	29	30
820_942.las	01	50	26	28	28
820_944.las	01	480	28	30	32
820_946.las	01	1,140	27	30	32
820_948.las	01	300	26	29	30
820_950.las	01	59	31	32	32
820_952.las	01	460	29	31	32
820_954.las	01	1,060	29	30	34
820_956.las	01	59	24	24	23
820_958.las	01	140	27	29	30
820_960.las	01	56	24	26	30
820_962.las	01	177	24	27	03
820_964.las	01	3,640	31	33	35
820_966.las	01	128	38	44	04
820_968.las	01	200	46	50	48
820_970.las	01	75	47	49	51
820_972.las	01	83	51	54	59
820_974.las	01	99	47	54	62
820_976.las	01	112	58	60	65

1.2 Report on Intensity (Tiled Data) - continued

File	Minimum	Maximum	Mean	Median	Mode
820_978.las	01	100	46	45	38
820_980.las	01	190	42	43	39
820_982.las	01	640	44	50	04
820_984.las	01	90	38	41	03
820_986.las	01	280	34	37	47
820_988.las	01	5,100	24	28	32
820_990.las	01	500	18	21	02
820_992.las	01	900	20	22	02
820_994.las	01	94	21	25	02
820_996.las	01	5,100	20	23	02
820_998.las	01	860	25	27	27
822_1000.las	01	1,880	24	27	32
822_1002.las	01	1,500	29	32	34
822_1004.las	01	1,340	33	35	35
822_1006.las	01	1,680	25	29	02
822_1008.las	01	208	23	25	24
822_1010.las	01	4,140	25	26	26
822_1012.las	01	500	30	31	30
822_1014.las	01	4,180	34	34	32
822_1016.las	01	74	33	33	30
822_1018.las	01	720	30	33	03
822_1020.las	01	440	33	40	03
822_1022.las	01	115	46	54	59
822_1024.las	01	196	50	54	55
822_1026.las	01	78	42	43	43
822_1028.las	03	75	36	37	38
822_1030.las	01	460	35	35	34
822_1032.las	01	460	40	40	39
822_1034.las	01	91	44	44	43
822_1036.las	01	360	48	48	43
822_1038.las	10	104	49	48	43
822_1040.las	01	220	44	44	43
822_1042.las	01	88	42	43	43

1.2 Report on Intensity (Tiled Data) - continued

File	Minimum	Maximum	Mean	Median	Mode
822_1044.las	01	180	47	48	48
822_1046.las	01	130	46	47	47
822_1048.las	13	93	42	41	39
822_1050.las	01	1,140	41	44	46
822_1052.las	01	420	46	47	48
822_1054.las	01	440	41	48	04
822_1056.las	01	440	44	51	68
822_1058.las	01	500	33	31	30
822_1060.las	01	400	28	31	33
822_1062.las	03	134	31	31	32
822_1064.las	01	94	29	31	32
822_1066.las	01	60	29	29	29
822_1068.las	01	149	27	27	27
822_1070.las	01	74	35	35	34
822_1072.las	01	85	41	43	47
822_1074.las	03	105	48	49	48
822_1076.las	01	780	57	56	55
822_1078.las	01	112	70	70	65
822_1080.las	01	113	54	53	54
822_1082.las	01	94	50	51	50
822_1084.las	18	79	46	46	47
822_1086.las	01	5,100	42	42	41
822_1088.las	01	89	41	43	48
822_1090.las	02	82	31	29	27
822_926.las	01	90	36	42	44
822_928.las	01	169	40	47	48
822_930.las	01	110	33	37	04
822_932.las	01	260	30	32	33
822_934.las	01	900	22	26	29
822_936.las	01	360	27	29	30
822_938.las	01	420	28	29	29
822_940.las	01	61	30	31	30
822_942.las	01	84	24	27	28

1.2 Report on Intensity (Tiled Data) - continued

File	Minimum	Maximum	Mean	Median	Mode
822_944.las	01	169	29	31	32
822_946.las	01	1,220	28	31	35
822_948.las	01	1,080	23	26	27
822_950.las	01	5,100	27	31	33
822_952.las	01	4,680	26	29	32
822_954.las	01	2,980	22	25	02
822_956.las	01	4,280	27	31	33
822_958.las	01	58	31	31	32
822_960.las	01	71	27	30	33
822_962.las	01	700	22	25	03
822_964.las	01	540	32	35	03
822_966.las	01	700	38	46	04
822_968.las	01	800	41	46	48
822_970.las	01	80	39	42	52
822_972.las	01	87	37	33	28
822_974.las	01	97	54	60	64
822_976.las	01	400	57	66	71
822_978.las	01	520	44	45	39
822_980.las	01	131	38	38	43
822_982.las	01	2,000	35	41	04
822_984.las	01	1,400	26	26	03
822_986.las	01	2,920	33	34	33
822_988.las	01	5,100	27	28	27
822_990.las	01	103	28	29	28
822_992.las	01	128	26	27	27
822_994.las	01	560	25	26	25
822_996.las	01	680	28	29	29
822_998.las	01	880	27	28	30
824_1000.las	01	2,040	25	27	27
824_1002.las	01	1,800	26	30	32
824_1004.las	01	2,260	31	33	34
824_1006.las	01	240	29	31	32
824_1008.las	01	119	28	31	33

1.2 Report on Intensity (Tiled Data) - continued

File	Minimum	Maximum	Mean	Median	Mode
824_1010.las	01	62	28	29	29
824_1012.las	01	58	29	29	33
824_1014.las	01	150	37	37	37
824_1016.las	01	71	36	36	33
824_1018.las	01	165	38	39	34
824_1020.las	01	192	35	41	04
824_1022.las	01	99	50	51	55
824_1024.las	01	96	45	44	39
824_1026.las	01	74	44	44	41
824_1028.las	01	74	40	41	41
824_1030.las	03	69	35	35	30
824_1032.las	01	78	37	37	38
824_1034.las	01	117	39	38	34
824_1036.las	01	105	46	44	39
824_1038.las	01	104	52	52	43
824_1040.las	01	101	41	39	32
824_1042.las	01	84	42	42	39
824_1044.las	01	680	47	48	47
824_1046.las	01	169	48	48	47
824_1048.las	01	181	47	48	43
824_1050.las	01	76	38	40	42
824_1052.las	01	163	47	48	48
824_1054.las	01	162	58	62	71
824_1056.las	01	112	51	59	68
824_1058.las	01	93	34	31	31
824_1060.las	01	62	30	31	32
824_1062.las	01	2,240	31	31	30
824_1064.las	01	49	24	25	27
824_1066.las	02	55	27	27	27
824_1068.las	01	58	25	25	26
824_1070.las	05	600	28	28	27
824_1072.las	01	87	40	42	47
824_1074.las	13	90	50	50	48

1.2 Report on Intensity (Tiled Data) - continued

File	Minimum	Maximum	Mean	Median	Mode
824_1076.las	01	200	55	55	48
824_1078.las	01	112	62	63	62
824_1080.las	01	135	70	69	66
824_1082.las	17	92	48	47	47
824_1084.las	16	73	42	42	41
824_1086.las	01	140	42	42	42
824_1088.las	02	78	41	45	48
824_1090.las	01	111	29	26	25
824_926.las	01	81	44	46	47
824_928.las	01	175	36	41	03
824_930.las	01	155	33	40	04
824_932.las	01	79	34	32	28
824_934.las	01	159	20	24	02
824_936.las	01	200	22	26	29
824_938.las	01	5,100	25	28	29
824_940.las	01	140	30	32	33
824_942.las	01	5,100	23	26	02
824_944.las	01	860	23	26	27
824_946.las	01	5,100	23	25	25
824_948.las	01	280	29	30	29
824_950.las	01	117	29	29	27
824_952.las	01	101	29	31	31
824_954.las	01	5,100	25	29	02
824_956.las	01	5,100	23	26	02
824_958.las	01	3,480	27	30	32
824_960.las	01	190	30	33	34
824_962.las	01	180	34	37	39
824_964.las	01	98	32	34	36
824_966.las	01	4,400	37	39	48
824_968.las	01	1,280	35	37	36
824_970.las	01	520	37	37	34
824_972.las	01	89	39	38	34
824_974.las	01	108	53	56	60

1.2 Report on Intensity (Tiled Data) - continued

File	Minimum	Maximum	Mean	Median	Mode
824_976.las	01	140	61	66	71
824_978.las	01	103	50	49	41
824_980.las	01	95	45	45	43
824_982.las	01	1,580	45	46	45
824_984.las	01	170	34	37	04
824_986.las	01	157	34	36	43
824_988.las	01	1,140	26	29	29
824_990.las	01	1,220	20	24	02
824_992.las	01	108	19	22	02
824_994.las	01	1,160	22	24	23
824_996.las	01	2,700	20	23	02
824_998.las	01	2,900	28	29	31
826_1000.las	01	4,960	17	20	02
826_1002.las	01	4,000	19	23	02
826_1004.las	01	2,000	24	28	30
826_1006.las	01	1,100	23	27	32
826_1008.las	01	63	30	31	31
826_1010.las	01	1,060	29	31	32
826_1012.las	01	55	32	33	33
826_1014.las	01	71	37	38	39
826_1016.las	01	121	39	40	41
826_1018.las	01	90	41	42	43
826_1020.las	01	94	46	48	55
826_1022.las	01	100	48	52	55
826_1024.las	01	106	53	54	55
826_1026.las	01	77	47	48	48
826_1028.las	01	75	41	41	40
826_1030.las	01	70	40	41	43
826_1032.las	01	77	38	38	39
826_1034.las	14	79	47	48	48
826_1036.las	01	94	46	45	41
826_1038.las	01	118	52	53	55
826_1040.las	01	2,280	46	44	39

1.2 Report on Intensity (Tiled Data) - continued

File	Minimum	Maximum	Mean	Median	Mode
826_1042.las	01	87	42	42	41
826_1044.las	01	85	45	46	47
826_1046.las	08	88	48	49	48
826_1048.las	01	160	45	45	40
826_1050.las	01	88	39	42	43
826_1052.las	01	89	42	43	47
826_1054.las	01	150	50	51	48
826_1056.las	06	117	53	58	67
826_1058.las	01	93	33	30	29
826_1060.las	01	64	29	29	29
826_1062.las	01	60	30	31	31
826_1064.las	01	48	22	23	24
826_1066.las	03	56	27	27	27
826_1068.las	07	380	28	28	26
826_1070.las	01	173	36	38	40
826_1072.las	01	89	39	41	44
826_1074.las	21	95	51	51	48
826_1076.las	01	99	54	55	55
826_1078.las	01	102	52	53	55
826_1080.las	25	111	65	65	65
826_1082.las	20	90	48	48	47
826_1084.las	18	68	38	38	37
826_1086.las	01	82	42	42	41
826_1088.las	10	84	41	44	48
826_926.las	01	1,620	43	47	48
826_928.las	01	400	43	46	47
826_930.las	01	101	37	37	34
826_932.las	01	101	30	30	27
826_934.las	01	88	25	27	27
826_936.las	01	780	21	25	02
826_938.las	01	620	16	18	02
826_940.las	01	1,300	23	27	31
826_942.las	01	53	24	28	29

1.2 Report on Intensity (Tiled Data) - continued

File	Minimum	Maximum	Mean	Median	Mode
826_944.las	01	88	25	26	24
826_946.las	01	55	24	24	23
826_948.las	01	920	24	25	25
826_950.las	01	54	26	26	25
826_952.las	01	59	22	24	24
826_954.las	01	183	22	24	23
826_956.las	01	5,100	22	25	02
826_958.las	01	500	27	32	35
826_960.las	01	420	28	31	32
826_962.las	01	480	31	32	34
826_964.las	01	92	32	34	41
826_966.las	01	86	38	40	48
826_968.las	01	140	37	38	35
826_970.las	01	95	38	38	35
826_972.las	01	90	40	40	38
826_974.las	01	91	47	47	48
826_976.las	01	220	53	53	48
826_978.las	01	110	50	48	42
826_980.las	01	1,360	39	43	03
826_982.las	01	134	48	52	47
826_984.las	01	145	33	37	03
826_986.las	01	180	36	42	48
826_988.las	01	5,100	24	27	02
826_990.las	01	2,280	23	26	27
826_992.las	01	5,100	19	20	02
826_994.las	01	122	21	23	23
826_996.las	01	260	25	27	29
826_998.las	01	144	22	25	02
828_1000.las	01	140	20	23	02
828_1002.las	01	3,980	22	26	02
828_1004.las	01	2,800	18	22	02
828_1006.las	01	1,480	23	26	02
828_1008.las	01	54	27	29	33

1.2 Report on Intensity (Tiled Data) - continued

File	Minimum	Maximum	Mean	Median	Mode
828_1010.las	01	57	31	31	32
828_1012.las	01	108	30	31	32
828_1014.las	03	58	29	29	29
828_1016.las	02	69	37	37	37
828_1018.las	01	420	41	42	43
828_1020.las	01	187	46	47	48
828_1022.las	01	240	45	45	34
828_1024.las	07	88	49	50	52
828_1026.las	01	78	45	46	47
828_1028.las	01	99	38	39	39
828_1030.las	01	74	39	40	41
828_1032.las	01	260	42	43	43
828_1034.las	01	108	44	46	48
828_1036.las	01	101	51	52	59
828_1038.las	01	115	54	56	59
828_1040.las	01	104	41	40	39
828_1042.las	01	77	42	42	42
828_1044.las	01	148	46	48	48
828_1046.las	01	160	42	42	38
828_1048.las	01	98	37	38	39
828_1050.las	01	91	33	36	39
828_1052.las	01	92	35	35	33
828_1054.las	01	93	42	45	51
828_1056.las	01	179	50	53	31
828_1058.las	01	95	33	30	29
828_1060.las	01	175	27	27	27
828_1062.las	01	76	26	26	27
828_1064.las	01	53	22	23	23
828_1066.las	01	380	28	28	27
828_1068.las	01	1,060	26	26	23
828_1070.las	01	80	32	31	29
828_1072.las	01	120	40	43	48
828_1074.las	01	106	53	55	55

1.2 Report on Intensity (Tiled Data) - continued

File	Minimum	Maximum	Mean	Median	Mode
828_1076.las	01	180	55	56	59
828_1078.las	01	1,300	54	57	59
828_1080.las	06	104	51	52	51
828_1082.las	01	640	46	46	43
828_1084.las	01	81	42	42	39
828_1086.las	01	86	45	45	46
828_1088.las	01	93	40	44	48
828_926.las	01	260	30	38	03
828_928.las	01	740	46	47	48
828_930.las	01	93	47	48	55
828_932.las	01	94	34	33	33
828_934.las	01	53	29	30	30
828_936.las	01	4,540	24	26	27
828_938.las	01	1,440	20	24	02
828_940.las	01	2,000	26	29	30
828_942.las	01	117	19	22	02
828_944.las	01	1,100	25	29	33
828_946.las	01	640	25	28	29
828_948.las	01	200	23	24	23
828_950.las	01	440	25	26	25
828_952.las	01	5,100	23	24	23
828_954.las	01	53	24	23	23
828_956.las	01	106	27	27	25
828_958.las	01	178	25	26	25
828_960.las	01	440	27	27	26
828_962.las	01	460	32	34	38
828_964.las	01	480	35	37	39
828_966.las	01	101	43	45	47
828_968.las	01	87	39	39	35
828_970.las	01	84	36	36	33
828_972.las	01	880	38	40	39
828_974.las	01	720	51	51	51
828_976.las	01	200	53	62	69

1.2 Report on Intensity (Tiled Data) - continued

File	Minimum	Maximum	Mean	Median	Mode
828_978.las	01	560	38	39	28
828_980.las	01	160	29	29	03
828_982.las	01	189	29	22	03
828_984.las	01	110	31	36	03
828_986.las	01	177	25	25	03
828_988.las	01	5,100	18	18	02
828_990.las	01	5,100	20	24	02
828_992.las	01	400	22	26	28
828_994.las	01	198	18	20	02
828_996.las	01	5,100	24	27	31
828_998.las	01	2,600	25	28	32
830_1000.las	01	1,080	23	26	29
830_1002.las	01	620	22	26	02
830_1004.las	01	760	23	27	02
830_1006.las	01	146	22	25	24
830_1008.las	01	53	25	25	20
830_1010.las	01	56	27	29	30
830_1012.las	01	1,060	27	30	32
830_1014.las	01	5,100	24	27	02
830_1016.las	01	84	40	40	40
830_1018.las	01	85	44	44	43
830_1020.las	01	97	49	51	55
830_1022.las	01	106	53	55	55
830_1024.las	01	95	48	48	48
830_1026.las	01	79	40	40	39
830_1028.las	14	63	34	35	36
830_1030.las	13	60	34	35	35
830_1032.las	03	84	39	39	39
830_1034.las	11	69	36	37	38
830_1036.las	15	90	46	46	43
830_1038.las	01	127	52	53	57
830_1040.las	01	102	43	41	40
830_1042.las	01	81	43	43	43

1.2 Report on Intensity (Tiled Data) - continued

File	Minimum	Maximum	Mean	Median	Mode
830_1044.las	01	105	49	50	51
830_1046.las	08	93	49	50	55
830_1048.las	02	172	38	38	26
830_1050.las	01	107	34	37	41
830_1052.las	06	72	36	36	27
830_1054.las	08	660	40	42	51
830_1056.las	01	920	46	43	28
830_1058.las	09	89	30	28	27
830_1060.las	07	53	25	26	25
830_1062.las	07	57	23	23	23
830_1064.las	01	60	25	25	25
830_1066.las	01	220	20	21	23
830_1068.las	02	195	23	24	23
830_1070.las	01	1,440	28	27	26
830_1072.las	01	1,280	35	35	26
830_1074.las	01	188	46	47	62
830_1076.las	01	107	57	58	62
830_1078.las	23	92	55	56	58
830_1080.las	16	90	52	53	55
830_1082.las	01	118	48	48	47
830_1084.las	14	74	43	44	43
830_1086.las	01	77	47	48	48
830_1088.las	01	87	41	45	48
830_926.las	01	76	23	24	03
830_928.las	01	1,020	37	41	43
830_930.las	01	94	37	36	34
830_932.las	01	91	29	31	33
830_934.las	01	1,020	28	29	29
830_936.las	01	62	26	28	29
830_938.las	01	49	22	24	23
830_940.las	01	400	24	26	27
830_942.las	01	71	26	29	30
830_944.las	01	5,100	26	30	32

1.2 Report on Intensity (Tiled Data) - continued

File	Minimum	Maximum	Mean	Median	Mode
830_946.las	01	4,740	23	27	02
830_948.las	01	2,060	24	27	32
830_950.las	01	3,860	25	26	23
830_952.las	01	57	23	24	23
830_954.las	01	54	26	27	25
830_956.las	01	56	25	25	23
830_958.las	01	54	24	24	23
830_960.las	01	58	24	25	24
830_962.las	01	82	24	27	27
830_964.las	01	500	34	35	35
830_966.las	01	740	45	45	43
830_968.las	01	87	41	44	46
830_970.las	01	79	39	39	37
830_972.las	01	82	41	41	41
830_974.las	01	100	45	45	46
830_976.las	01	99	47	50	48
830_978.las	01	99	33	34	03
830_980.las	01	105	29	28	03
830_982.las	01	116	36	44	03
830_984.las	01	680	22	12	03
830_986.las	01	81	29	32	03
830_988.las	01	65	17	17	02
830_990.las	01	52	21	23	02
830_992.las	01	139	24	26	25
830_994.las	01	102	21	23	23
830_996.las	01	1,140	23	24	23
830_998.las	01	1,800	25	28	29
832_1000.las	01	1,040	22	26	02
832_1002.las	01	59	29	32	33
832_1004.las	01	71	30	32	33
832_1006.las	02	800	28	28	27
832_1008.las	01	117	26	27	27
832_1010.las	01	180	25	29	32

1.2 Report on Intensity (Tiled Data) - continued

File	Minimum	Maximum	Mean	Median	Mode
832_1012.las	01	3,640	29	32	34
832_1014.las	01	3,660	24	28	02
832_1016.las	01	142	37	41	43
832_1018.las	01	720	43	48	50
832_1020.las	01	134	54	56	57
832_1022.las	01	680	52	60	65
832_1024.las	01	181	57	57	55
832_1026.las	01	82	43	42	39
832_1028.las	09	67	33	33	34
832_1030.las	12	74	34	34	33
832_1032.las	01	520	43	42	39
832_1034.las	13	880	46	45	39
832_1036.las	01	101	52	53	55
832_1038.las	01	103	54	56	59
832_1040.las	06	97	39	37	34
832_1042.las	12	72	37	37	38
832_1044.las	01	220	45	46	47
832_1046.las	01	99	54	56	55
832_1048.las	01	980	49	49	48
832_1050.las	01	79	39	40	40
832_1052.las	08	74	39	41	43
832_1054.las	01	119	47	49	50
832_1056.las	01	140	47	52	23
832_1058.las	06	94	29	26	25
832_1060.las	01	54	24	24	23
832_1062.las	01	60	25	26	26
832_1064.las	08	51	24	24	23
832_1066.las	01	62	27	27	23
832_1068.las	01	57	25	26	26
832_1070.las	02	940	28	28	27
832_1072.las	07	87	41	43	51
832_1074.las	01	95	45	47	48
832_1076.las	01	124	52	52	48

1.2 Report on Intensity (Tiled Data) - continued

File	Minimum	Maximum	Mean	Median	Mode
832_1078.las	01	121	57	57	59
832_1080.las	01	154	54	54	55
832_1082.las	01	93	54	55	55
832_1084.las	21	90	54	55	55
832_1086.las	01	90	54	54	55
832_1088.las	12	78	44	47	48
832_926.las	01	640	22	17	03
832_928.las	01	195	30	33	03
832_930.las	01	168	41	47	04
832_932.las	01	83	24	26	03
832_934.las	01	600	26	29	32
832_936.las	01	54	27	28	27
832_938.las	01	4,080	25	26	26
832_940.las	01	5,100	25	28	29
832_942.las	01	56	25	26	27
832_944.las	01	3,020	27	27	27
832_946.las	01	2,840	25	26	23
832_948.las	01	1,340	27	27	25
832_950.las	01	149	28	31	35
832_952.las	01	5,100	29	31	30
832_954.las	01	138	25	25	23
832_956.las	01	98	27	28	27
832_958.las	01	55	23	24	23
832_960.las	01	54	22	22	23
832_962.las	01	173	27	28	27
832_964.las	01	93	40	38	36
832_966.las	01	164	42	41	39
832_968.las	01	92	35	37	36
832_970.las	01	1,100	39	38	35
832_972.las	01	93	43	42	41
832_974.las	01	1,140	43	44	43
832_976.las	01	103	49	49	48
832_978.las	01	187	28	27	03

1.2 Report on Intensity (Tiled Data) - continued

File	Minimum	Maximum	Mean	Median	Mode
832_980.las	01	97	30	32	03
832_982.las	01	260	38	42	43
832_984.las	01	90	21	09	03
832_986.las	01	1,780	22	23	03
832_988.las	01	1,020	23	27	02
832_990.las	01	1,780	16	18	02
832_992.las	01	64	24	25	25
832_994.las	01	75	22	24	25
832_996.las	01	185	26	27	27
832_998.las	01	220	24	27	27
834_1000.las	01	4,840	22	25	25
834_1002.las	01	5,100	21	24	25
834_1004.las	01	5,100	22	26	02
834_1006.las	01	2,440	26	29	32
834_1008.las	01	152	26	27	27
834_1010.las	01	860	25	29	31
834_1012.las	01	1,080	30	30	30
834_1014.las	01	67	33	34	33
834_1016.las	01	640	32	39	03
834_1018.las	01	2,400	50	51	51
834_1020.las	01	117	53	56	58
834_1022.las	01	260	53	56	55
834_1024.las	01	5,100	44	48	50
834_1026.las	01	480	41	41	47
834_1028.las	01	133	35	36	37
834_1030.las	08	75	36	36	35
834_1032.las	01	118	35	38	39
834_1034.las	02	83	45	46	47
834_1036.las	01	129	51	53	55
834_1038.las	01	152	55	56	55
834_1040.las	01	110	36	35	30
834_1042.las	01	86	40	41	43
834_1044.las	01	1,100	47	49	48

1.2 Report on Intensity (Tiled Data) - continued

File	Minimum	Maximum	Mean	Median	Mode
834_1046.las	01	122	48	51	55
834_1048.las	01	96	44	44	39
834_1050.las	01	5,100	39	40	39
834_1052.las	09	91	42	41	39
834_1054.las	01	121	55	55	55
834_1056.las	01	126	50	54	55
834_1058.las	01	101	30	27	25
834_1060.las	01	58	30	30	30
834_1062.las	01	213	25	25	23
834_1064.las	01	58	27	27	27
834_1066.las	01	121	32	33	35
834_1068.las	01	260	32	33	29
834_1070.las	01	79	31	31	30
834_1072.las	01	91	51	54	55
834_1074.las	01	160	50	50	48
834_1076.las	01	116	49	50	48
834_1078.las	01	105	52	53	55
834_1080.las	01	2,040	63	64	64
834_1082.las	01	108	49	49	47
834_1084.las	01	260	41	41	39
834_1086.las	01	83	41	41	39
834_1088.las	08	82	44	47	48
834_926.las	01	960	27	31	03
834_928.las	01	1,040	28	28	03
834_930.las	01	280	44	50	04
834_932.las	01	157	33	33	33
834_934.las	01	1,040	22	26	02
834_936.las	01	720	18	21	02
834_938.las	01	5,100	20	23	02
834_940.las	01	1,400	21	22	02
834_942.las	01	1,480	24	24	23
834_944.las	01	920	28	29	32
834_946.las	01	1,380	25	25	23

1.2 Report on Intensity (Tiled Data) - continued

File	Minimum	Maximum	Mean	Median	Mode
834_948.las	01	480	26	26	26
834_950.las	01	320	27	30	32
834_952.las	01	560	23	25	29
834_954.las	01	760	22	22	22
834_956.las	01	960	25	25	23
834_958.las	01	500	24	24	23
834_960.las	01	140	23	23	23
834_962.las	01	280	27	28	27
834_964.las	01	360	33	34	27
834_966.las	01	480	41	41	42
834_968.las	01	920	28	32	03
834_970.las	01	100	32	35	35
834_972.las	01	160	41	41	39
834_974.las	01	1,120	44	44	41
834_976.las	01	138	52	55	62
834_978.las	01	960	44	46	32
834_980.las	01	138	41	42	32
834_982.las	01	194	44	45	41
834_984.las	01	940	25	22	03
834_986.las	01	2,820	28	31	03
834_988.las	01	3,060	25	28	29
834_990.las	01	5,040	14	14	02
834_992.las	01	5,100	21	25	02
834_994.las	01	400	25	27	29
834_996.las	01	5,100	28	29	30
834_998.las	01	208	25	24	23
836_1000.las	01	52	24	23	23
836_1002.las	01	2,020	26	27	23
836_1004.las	01	119	23	28	02
836_1006.las	01	1,140	26	31	02
836_1008.las	01	94	22	26	02
836_1010.las	01	122	29	31	33
836_1012.las	01	560	32	32	33

1.2 Report on Intensity (Tiled Data) - continued

File	Minimum	Maximum	Mean	Median	Mode
836_1014.las	01	65	28	30	33
836_1016.las	01	146	38	39	39
836_1018.las	01	2,240	43	46	47
836_1020.las	01	920	42	50	04
836_1022.las	01	180	43	50	55
836_1024.las	01	1,600	41	47	48
836_1026.las	01	111	38	42	43
836_1028.las	01	89	39	41	42
836_1030.las	01	75	41	42	41
836_1032.las	01	93	31	33	31
836_1034.las	01	83	37	38	39
836_1036.las	01	117	43	49	55
836_1038.las	01	105	56	60	65
836_1040.las	01	1,140	37	39	39
836_1042.las	01	147	42	48	52
836_1044.las	01	1,700	47	51	59
836_1046.las	01	96	42	42	39
836_1048.las	17	90	47	48	48
836_1050.las	01	86	42	43	43
836_1052.las	01	93	39	38	34
836_1054.las	01	420	58	56	48
836_1056.las	01	110	51	53	59
836_1058.las	01	1,160	31	29	27
836_1060.las	01	620	26	26	23
836_1062.las	07	55	24	24	23
836_1064.las	11	56	29	29	29
836_1066.las	02	62	29	29	27
836_1068.las	01	60	32	33	33
836_1070.las	03	74	35	35	33
836_1072.las	09	88	49	50	55
836_1074.las	01	1,000	45	45	43
836_1076.las	01	101	46	45	43
836_1078.las	22	101	60	61	62

1.2 Report on Intensity (Tiled Data) - continued

File	Minimum	Maximum	Mean	Median	Mode
836_1080.las	02	103	60	60	59
836_1082.las	25	92	47	46	45
836_1084.las	15	84	41	41	39
836_1086.las	01	83	42	42	42
836_1088.las	07	77	44	47	55
836_926.las	01	79	37	43	46
836_928.las	01	300	39	41	48
836_930.las	01	460	30	30	29
836_932.las	01	88	33	34	34
836_934.las	01	158	24	28	31
836_936.las	01	78	22	26	30
836_938.las	01	4,320	23	27	29
836_940.las	01	2,620	22	23	02
836_942.las	01	170	26	27	27
836_944.las	01	400	28	28	27
836_946.las	01	380	27	27	26
836_948.las	10	53	26	26	27
836_950.las	01	55	26	26	25
836_952.las	01	5,100	26	28	29
836_954.las	01	980	25	26	25
836_956.las	01	56	28	27	23
836_958.las	01	55	23	23	23
836_960.las	01	1,060	23	24	23
836_962.las	01	720	22	25	27
836_964.las	01	580	31	36	03
836_966.las	01	4,140	25	23	03
836_968.las	01	182	18	07	03
836_970.las	01	760	20	13	03
836_972.las	01	680	34	39	03
836_974.las	01	181	27	19	04
836_976.las	01	2,620	36	45	04
836_978.las	01	140	33	34	03
836_980.las	01	99	30	30	03

1.2 Report on Intensity (Tiled Data) - continued

File	Minimum	Maximum	Mean	Median	Mode
836_982.las	01	780	41	45	44
836_984.las	01	140	48	48	43
836_986.las	01	600	30	34	03
836_988.las	01	1,160	21	24	02
836_990.las	01	3,100	19	22	23
836_992.las	01	640	17	19	02
836_994.las	01	1,000	20	23	02
836_996.las	01	1,360	22	23	22
836_998.las	01	2,720	25	24	23
838_1000.las	01	122	23	22	21
838_1002.las	01	140	27	27	22
838_1004.las	01	58	27	27	23
838_1006.las	01	58	31	34	35
838_1008.las	01	93	28	31	34
838_1010.las	01	220	29	29	29
838_1012.las	01	200	31	32	32
838_1014.las	01	64	32	35	37
838_1016.las	01	200	40	43	43
838_1018.las	01	177	42	47	48
838_1020.las	01	800	30	33	04
838_1022.las	01	98	44	52	04
838_1024.las	01	92	33	38	04
838_1026.las	01	300	38	42	45
838_1028.las	01	75	35	39	39
838_1030.las	01	167	40	42	42
838_1032.las	01	172	38	44	48
838_1034.las	01	90	42	47	48
838_1036.las	01	220	47	55	65
838_1038.las	01	209	47	55	04
838_1040.las	01	540	31	35	03
838_1042.las	01	5,100	38	39	39
838_1044.las	01	380	41	42	43
838_1046.las	13	98	46	47	48

1.2 Report on Intensity (Tiled Data) - continued

File	Minimum	Maximum	Mean	Median	Mode
838_1048.las	13	92	41	40	37
838_1050.las	01	82	36	35	34
838_1052.las	01	440	42	41	34
838_1054.las	01	152	52	54	55
838_1056.las	01	117	49	52	63
838_1058.las	01	99	29	26	24
838_1060.las	01	107	26	26	27
838_1062.las	01	98	25	25	23
838_1064.las	01	62	27	28	27
838_1066.las	01	162	27	27	27
838_1068.las	01	57	30	30	29
838_1070.las	01	116	38	39	38
838_1072.las	01	150	43	44	45
838_1074.las	01	480	49	49	47
838_1076.las	01	98	49	49	48
838_1078.las	01	124	56	58	58
838_1080.las	01	139	57	58	55
838_1082.las	03	101	48	48	47
838_1084.las	01	123	42	43	43
838_1086.las	01	176	41	42	43
838_1088.las	01	780	42	44	48
838_926.las	01	129	27	31	03
838_928.las	01	200	42	45	47
838_930.las	01	171	27	30	04
838_932.las	01	700	22	22	03
838_934.las	01	2,120	26	28	29
838_936.las	01	90	19	21	02
838_938.las	01	220	20	24	02
838_940.las	01	460	15	16	02
838_942.las	01	2,200	18	21	02
838_944.las	01	760	23	26	26
838_946.las	01	54	26	26	25
838_948.las	01	50	25	26	27

1.2 Report on Intensity (Tiled Data) - continued

File	Minimum	Maximum	Mean	Median	Mode
838_950.las	01	167	26	26	25
838_952.las	01	49	25	26	25
838_954.las	01	5,100	26	26	25
838_956.las	01	203	27	28	29
838_958.las	01	63	24	24	23
838_960.las	01	53	26	26	25
838_962.las	01	69	22	26	03
838_964.las	01	84	30	34	03
838_966.las	01	1,660	32	38	03
838_968.las	01	280	36	41	44
838_970.las	01	380	25	26	03
838_972.las	01	90	47	50	55
838_974.las	01	220	40	48	04
838_976.las	01	460	28	19	04
838_978.las	01	280	26	24	03
838_980.las	01	94	22	12	03
838_982.las	01	1,100	29	35	03
838_984.las	01	131	39	44	03
838_986.las	01	860	29	32	03
838_988.las	01	2,260	23	26	02
838_990.las	01	360	18	20	02
838_992.las	01	3,980	15	18	02
838_994.las	01	5,100	21	22	22
838_996.las	01	5,100	26	28	27
838_998.las	01	1,560	27	27	23
840_1000.las	01	53	23	22	21
840_1002.las	01	71	24	23	22
840_1004.las	01	103	28	30	31
840_1006.las	01	53	27	28	29
840_1008.las	01	216	27	27	27
840_1010.las	01	66	30	30	30
840_1012.las	01	1,740	29	29	27
840_1014.las	01	99	37	39	42

1.2 Report on Intensity (Tiled Data) - continued

File	Minimum	Maximum	Mean	Median	Mode
840_1016.las	01	104	41	42	43
840_1018.las	01	116	43	47	49
840_1020.las	01	116	48	48	47
840_1022.las	01	96	46	49	48
840_1024.las	01	780	34	41	04
840_1026.las	01	180	41	46	47
840_1028.las	01	1,140	32	37	03
840_1030.las	01	180	31	38	42
840_1032.las	01	152	25	26	03
840_1034.las	01	88	30	37	04
840_1036.las	01	191	35	41	04
840_1038.las	01	540	48	54	04
840_1040.las	01	155	41	42	43
840_1042.las	01	76	38	39	39
840_1044.las	01	460	43	43	44
840_1046.las	04	80	40	42	50
840_1048.las	01	96	39	39	37
840_1050.las	01	5,100	42	45	47
840_1052.las	01	520	40	45	48
840_1054.las	01	97	51	53	55
840_1056.las	01	103	47	51	25
840_1058.las	08	81	27	24	23
840_1060.las	08	55	25	25	23
840_1062.las	01	57	25	25	25
840_1064.las	01	55	27	27	27
840_1066.las	01	420	28	28	27
840_1068.las	01	57	30	30	31
840_1070.las	01	86	38	38	38
840_1072.las	16	84	44	45	47
840_1074.las	01	167	52	52	51
840_1076.las	03	103	52	54	55
840_1078.las	01	89	52	53	55
840_1080.las	01	140	55	56	55

1.2 Report on Intensity (Tiled Data) - continued

File	Minimum	Maximum	Mean	Median	Mode
840_1082.las	01	240	49	49	48
840_1084.las	03	76	42	44	46
840_1086.las	01	87	41	41	39
840_1088.las	02	164	41	42	25
840_926.las	01	1,220	38	45	47
840_928.las	01	280	25	15	03
840_930.las	01	1,380	29	31	04
840_932.las	01	440	24	23	02
840_934.las	01	3,520	18	19	02
840_936.las	01	2,740	25	27	27
840_938.las	01	2,340	21	25	27
840_940.las	01	760	18	21	02
840_942.las	01	260	23	23	23
840_944.las	01	148	19	22	02
840_946.las	01	217	22	25	27
840_948.las	01	151	27	27	26
840_950.las	01	53	26	27	27
840_952.las	01	700	21	24	26
840_954.las	01	130	23	24	23
840_956.las	01	57	24	24	24
840_958.las	01	56	25	26	25
840_960.las	01	175	25	27	27
840_962.las	01	56	28	29	28
840_964.las	06	78	34	35	30
840_966.las	01	1,540	37	41	43
840_968.las	01	87	26	30	03
840_970.las	01	127	28	32	03
840_972.las	01	148	41	45	57
840_974.las	01	91	54	56	55
840_976.las	01	140	61	66	71
840_978.las	01	600	23	18	03
840_980.las	01	167	22	18	03
840_982.las	01	204	40	44	55

1.2 Report on Intensity (Tiled Data) - continued

File	Minimum	Maximum	Mean	Median	Mode
840_984.las	01	144	40	46	55
840_986.las	01	200	36	41	43
840_988.las	01	60	27	28	25
840_990.las	01	187	20	23	23
840_992.las	01	5,100	19	21	02
840_994.las	01	151	20	23	02
840_996.las	01	700	22	23	23
840_998.las	01	130	27	28	26
842_1000.las	01	162	23	24	23
842_1002.las	01	400	25	25	24
842_1004.las	01	640	26	27	27
842_1006.las	01	126	24	28	29
842_1008.las	01	58	29	29	29
842_1010.las	01	400	30	30	30
842_1012.las	01	60	31	32	32
842_1014.las	01	320	36	38	40
842_1016.las	01	76	43	44	43
842_1018.las	08	85	49	49	48
842_1020.las	01	92	51	53	57
842_1022.las	01	101	43	47	04
842_1024.las	01	140	43	47	47
842_1026.las	01	162	40	41	39
842_1028.las	01	103	35	37	38
842_1030.las	01	500	37	40	41
842_1032.las	01	240	37	39	43
842_1034.las	01	183	42	44	43
842_1036.las	01	106	49	49	48
842_1038.las	01	109	43	46	48
842_1040.las	01	199	37	40	43
842_1042.las	01	80	40	42	43
842_1044.las	01	540	42	47	51
842_1046.las	01	540	40	42	48
842_1048.las	01	172	42	44	47

1.2 Report on Intensity (Tiled Data) - continued

File	Minimum	Maximum	Mean	Median	Mode
842_1050.las	01	2,700	38	40	39
842_1052.las	01	620	40	39	34
842_1054.las	01	360	45	46	48
842_1056.las	01	105	40	41	18
842_1058.las	01	76	25	24	23
842_1060.las	01	50	23	23	23
842_1062.las	01	56	24	24	23
842_1064.las	01	53	27	28	27
842_1066.las	02	62	30	30	27
842_1068.las	01	58	27	28	27
842_1070.las	02	96	31	31	30
842_1072.las	15	79	43	44	45
842_1074.las	01	169	49	48	48
842_1076.las	01	138	47	47	47
842_1078.las	19	99	49	50	50
842_1080.las	01	300	53	54	55
842_1082.las	01	96	47	47	43
842_1084.las	25	79	45	45	45
842_1086.las	01	220	48	48	48
842_1088.las	08	79	40	44	51
842_926.las	01	81	33	42	03
842_928.las	01	92	41	47	48
842_930.las	01	760	42	46	47
842_932.las	01	90	25	24	02
842_934.las	01	4,260	18	20	02
842_936.las	01	122	20	24	02
842_938.las	01	5,100	19	22	25
842_940.las	01	1,000	17	22	02
842_942.las	01	5,100	24	24	24
842_944.las	01	62	22	24	23
842_946.las	01	1,520	18	21	02
842_948.las	01	240	26	28	29
842_950.las	01	300	22	25	26

1.2 Report on Intensity (Tiled Data) - continued

File	Minimum	Maximum	Mean	Median	Mode
842_952.las	01	1,080	18	21	02
842_954.las	01	94	24	25	23
842_956.las	01	640	24	26	25
842_958.las	01	720	23	26	02
842_960.las	01	3,880	20	22	02
842_962.las	01	84	23	28	03
842_964.las	01	3,480	32	36	39
842_966.las	01	166	40	41	41
842_968.las	01	140	37	38	38
842_970.las	01	193	33	36	03
842_972.las	01	260	24	15	03
842_974.las	01	800	36	42	04
842_976.las	01	220	51	60	64
842_978.las	01	860	28	28	03
842_980.las	01	740	32	35	03
842_982.las	01	720	30	30	04
842_984.las	01	166	47	51	55
842_986.las	01	2,320	38	44	47
842_988.las	01	61	27	29	28
842_990.las	01	53	26	27	27
842_992.las	01	130	23	26	27
842_994.las	01	1,940	20	24	02
842_996.las	01	3,540	22	24	02
842_998.las	01	1,860	21	23	02
844_1000.las	01	1,820	23	23	22
844_1002.las	10	51	25	25	24
844_1004.las	10	49	28	28	27
844_1006.las	01	55	26	27	27
844_1008.las	01	280	29	30	29
844_1010.las	01	59	28	29	29
844_1012.las	01	1,360	30	31	31
844_1014.las	01	79	31	32	30
844_1016.las	01	75	39	40	43

1.2 Report on Intensity (Tiled Data) - continued

File	Minimum	Maximum	Mean	Median	Mode
844_1018.las	01	260	46	47	47
844_1020.las	01	260	48	50	55
844_1022.las	01	128	46	51	55
844_1024.las	01	175	39	40	36
844_1026.las	01	89	42	43	42
844_1028.las	01	240	35	37	38
844_1030.las	01	114	38	39	39
844_1032.las	09	70	38	39	39
844_1034.las	12	77	42	42	43
844_1036.las	16	79	48	48	48
844_1038.las	16	101	50	51	55
844_1040.las	01	156	35	36	38
844_1042.las	09	64	37	38	39
844_1044.las	01	74	39	40	41
844_1046.las	13	81	40	40	45
844_1048.las	11	90	37	38	41
844_1050.las	01	200	34	35	38
844_1052.las	12	76	38	39	42
844_1054.las	01	106	46	48	50
844_1056.las	01	157	41	44	51
844_1058.las	01	127	27	25	23
844_1060.las	01	560	22	22	21
844_1062.las	01	54	23	24	23
844_1064.las	08	55	29	30	27
844_1066.las	01	57	30	30	27
844_1068.las	01	5,100	30	30	29
844_1070.las	02	75	37	38	44
844_1072.las	01	89	40	41	43
844_1074.las	01	2,940	48	49	48
844_1076.las	01	480	48	49	48
844_1078.las	01	98	55	56	55
844_1080.las	01	180	49	49	50
844_1082.las	01	89	46	46	48

1.2 Report on Intensity (Tiled Data) - continued

File	Minimum	Maximum	Mean	Median	Mode
844_1084.las	01	80	47	48	48
844_1086.las	01	88	50	50	47
844_1088.las	06	89	50	53	59
844_926.las	01	120	27	31	03
844_928.las	01	4,800	42	45	48
844_930.las	01	1,520	38	42	04
844_932.las	01	540	19	16	02
844_934.las	01	840	19	23	02
844_936.las	01	220	19	23	02
844_938.las	01	420	17	19	02
844_940.las	01	186	18	20	02
844_942.las	01	2,480	19	22	02
844_944.las	01	1,180	23	23	23
844_946.las	01	5,100	18	20	02
844_948.las	01	3,320	26	30	34
844_950.las	01	114	22	26	02
844_952.las	01	920	19	21	02
844_954.las	01	340	26	30	34
844_956.las	01	141	18	21	02
844_958.las	01	220	15	18	02
844_960.las	01	116	27	28	30
844_962.las	01	189	28	33	35
844_964.las	01	680	21	16	03
844_966.las	01	179	28	29	03
844_968.las	01	380	24	25	03
844_970.las	01	105	33	41	03
844_972.las	01	98	37	45	03
844_974.las	01	200	41	45	59
844_976.las	01	320	32	33	04
844_978.las	01	129	23	17	03
844_980.las	01	660	32	36	03
844_982.las	01	5,100	42	48	59
844_984.las	01	260	42	48	57

1.2 Report on Intensity (Tiled Data) - continued

File	Minimum	Maximum	Mean	Median	Mode
844_986.las	01	300	38	39	39
844_988.las	01	700	18	19	02
844_990.las	01	5,100	19	22	02
844_992.las	01	240	25	27	28
844_994.las	01	162	24	27	28
844_996.las	01	920	20	21	02
844_998.las	01	560	24	22	20
846_1000.las	01	360	25	26	26
846_1002.las	08	53	27	28	27
846_1004.las	01	55	29	30	30
846_1006.las	01	89	28	28	28
846_1008.las	01	155	34	36	37
846_1010.las	01	144	30	32	33
846_1012.las	01	5,100	32	32	32
846_1014.las	09	64	34	35	38
846_1016.las	01	75	36	37	38
846_1018.las	02	4,060	37	37	39
846_1020.las	01	89	49	51	55
846_1022.las	01	96	53	53	55
846_1024.las	01	1,560	44	47	51
846_1026.las	01	3,320	35	38	43
846_1028.las	01	2,340	34	36	38
846_1030.las	15	68	36	37	38
846_1032.las	06	72	40	40	39
846_1034.las	12	79	42	43	44
846_1036.las	21	86	48	48	48
846_1038.las	01	130	50	51	55
846_1040.las	01	110	38	37	38
846_1042.las	09	71	37	38	39
846_1044.las	01	81	35	35	35
846_1046.las	02	89	40	40	39
846_1048.las	01	260	36	36	30
846_1050.las	01	106	30	28	25

1.2 Report on Intensity (Tiled Data) - continued

File	Minimum	Maximum	Mean	Median	Mode
846_1052.las	08	78	38	39	39
846_1054.las	01	106	48	50	55
846_1056.las	01	111	41	45	48
846_1058.las	01	940	28	25	24
846_1060.las	01	58	22	23	23
846_1062.las	01	940	25	25	25
846_1064.las	07	57	29	29	27
846_1066.las	01	69	32	33	32
846_1068.las	01	5,100	31	31	30
846_1070.las	01	76	38	39	41
846_1072.las	01	91	39	41	43
846_1074.las	01	155	47	47	47
846_1076.las	01	1,120	50	51	48
846_1078.las	22	90	55	56	55
846_1080.las	01	620	48	49	48
846_1082.las	04	92	46	46	48
846_1084.las	01	960	46	46	47
846_1086.las	01	145	46	47	43
846_1088.las	06	86	43	44	48
846_926.las	01	175	45	47	48
846_928.las	01	165	39	44	51
846_930.las	01	92	33	38	39
846_932.las	01	92	23	22	02
846_934.las	01	5,100	20	23	02
846_936.las	01	380	19	22	02
846_938.las	01	240	19	22	02
846_940.las	01	780	19	23	02
846_942.las	01	5,100	17	19	02
846_944.las	01	4,220	23	26	29
846_946.las	01	5,100	21	24	02
846_948.las	01	2,480	26	28	29
846_950.las	01	150	29	29	29
846_952.las	01	5,100	24	26	29

1.2 Report on Intensity (Tiled Data) - continued

File	Minimum	Maximum	Mean	Median	Mode
846_954.las	01	340	23	26	02
846_956.las	01	58	24	25	23
846_958.las	01	58	23	26	02
846_960.las	01	160	25	26	27
846_962.las	01	137	19	22	03
846_964.las	01	123	18	09	03
846_966.las	01	93	30	34	03
846_968.las	01	81	34	40	03
846_970.las	01	82	33	37	03
846_972.las	01	181	42	48	55
846_974.las	01	760	25	15	04
846_976.las	01	2,400	31	37	04
846_978.las	01	114	32	33	03
846_980.las	01	160	22	14	03
846_982.las	01	820	34	40	04
846_984.las	01	1,180	40	46	03
846_986.las	01	84	34	34	32
846_988.las	01	100	24	26	27
846_990.las	01	90	21	23	22
846_992.las	01	340	17	20	02
846_994.las	01	4,740	28	29	30
846_996.las	01	2,920	26	28	33
846_998.las	01	5,100	23	25	31
848_1000.las	01	1,760	25	27	31
848_1002.las	01	53	25	27	29
848_1004.las	01	151	23	25	28
848_1006.las	01	86	26	28	29
848_1008.las	01	57	29	31	30
848_1010.las	01	56	26	29	31
848_1012.las	01	400	30	31	31
848_1014.las	09	80	36	36	33
848_1016.las	01	72	39	40	41
848_1018.las	13	620	38	39	41

1.2 Report on Intensity (Tiled Data) - continued

File	Minimum	Maximum	Mean	Median	Mode
848_1020.las	01	119	48	49	47
848_1022.las	01	101	48	49	48
848_1024.las	02	82	45	45	52
848_1026.las	01	81	41	42	43
848_1028.las	01	720	35	36	38
848_1030.las	01	480	36	37	38
848_1032.las	03	75	37	38	39
848_1034.las	14	69	41	41	41
848_1036.las	01	96	48	49	48
848_1038.las	01	180	49	50	52
848_1040.las	01	121	40	38	38
848_1042.las	01	132	35	36	38
848_1044.las	03	83	40	41	42
848_1046.las	01	91	41	42	43
848_1048.las	01	560	39	46	04
848_1050.las	01	124	39	36	27
848_1052.las	10	69	38	39	39
848_1054.las	01	920	49	50	51
848_1056.las	06	98	40	44	55
848_1058.las	01	78	27	25	23
848_1060.las	01	53	25	25	25
848_1062.las	01	1,040	25	26	26
848_1064.las	01	64	25	26	26
848_1066.las	03	65	32	32	29
848_1068.las	01	220	34	35	36
848_1070.las	01	280	37	37	37
848_1072.las	10	86	41	43	47
848_1074.las	01	185	41	45	47
848_1076.las	01	5,100	49	49	47
848_1078.las	02	108	58	59	60
848_1080.las	01	440	50	50	48
848_1082.las	01	1,680	49	49	48
848_1084.las	05	400	40	41	40

1.2 Report on Intensity (Tiled Data) - continued

File	Minimum	Maximum	Mean	Median	Mode
848_1086.las	01	140	40	41	41
848_1088.las	01	161	38	41	47
848_926.las	01	180	46	47	47
848_928.las	01	5,100	45	51	55
848_930.las	01	91	25	19	04
848_932.las	01	87	19	17	02
848_934.las	01	780	17	20	02
848_936.las	01	112	20	23	25
848_938.las	01	220	18	21	02
848_940.las	01	70	25	28	33
848_942.las	01	5,100	24	29	31
848_944.las	01	3,880	18	20	02
848_946.las	01	5,100	17	18	02
848_948.las	01	3,100	18	18	02
848_950.las	01	140	23	25	29
848_952.las	01	50	25	26	27
848_954.las	01	56	26	27	30
848_956.las	01	740	27	30	33
848_958.las	01	5,100	24	25	30
848_960.las	01	480	20	24	03
848_962.las	01	720	26	30	34
848_964.las	01	1,680	36	39	39
848_966.las	01	1,420	32	34	03
848_968.las	01	740	22	21	03
848_970.las	01	940	27	31	03
848_972.las	01	680	26	24	03
848_974.las	01	98	37	42	43
848_976.las	01	99	47	47	48
848_978.las	01	156	41	43	30
848_980.las	01	2,200	30	32	03
848_982.las	01	194	28	15	04
848_984.las	01	220	25	15	03
848_986.las	01	640	22	24	03

1.2 Report on Intensity (Tiled Data) - continued

File	Minimum	Maximum	Mean	Median	Mode
848_988.las	01	5,100	23	25	25
848_990.las	01	213	23	24	23
848_992.las	01	3,000	25	26	23
848_994.las	01	1,280	27	29	32
848_996.las	01	5,100	23	24	34
848_998.las	01	1,980	25	27	29
850_1000.las	01	5,100	25	29	34
850_1002.las	01	840	27	30	31
850_1004.las	01	94	27	28	29
850_1006.las	01	500	27	28	30
850_1008.las	01	163	26	27	31
850_1010.las	01	65	29	30	31
850_1012.las	01	980	29	29	29
850_1014.las	01	180	33	33	31
850_1016.las	01	200	33	33	30
850_1018.las	03	380	45	45	46
850_1020.las	01	5,100	47	47	48
850_1022.las	01	170	46	47	48
850_1024.las	01	1,160	44	45	48
850_1026.las	01	180	36	36	34
850_1028.las	01	180	36	36	39
850_1030.las	01	200	35	35	35
850_1032.las	01	98	37	37	37
850_1034.las	01	460	38	38	39
850_1036.las	01	160	45	45	47
850_1038.las	01	5,100	48	49	55
850_1040.las	01	168	40	39	35
850_1042.las	01	240	33	33	33
850_1044.las	01	220	40	41	39
850_1046.las	01	189	41	42	45
850_1048.las	01	320	35	34	30
850_1050.las	01	194	35	35	35
850_1052.las	02	127	38	39	39

1.2 Report on Intensity (Tiled Data) - continued

File	Minimum	Maximum	Mean	Median	Mode
850_1054.las	01	1,040	45	46	50
850_1056.las	01	380	41	45	18
850_1058.las	01	138	26	23	23
850_1060.las	01	5,100	29	29	29
850_1062.las	01	1,900	29	29	29
850_1064.las	01	84	28	28	28
850_1066.las	01	4,220	28	28	27
850_1068.las	01	1,440	28	28	27
850_1070.las	01	840	35	36	35
850_1072.las	01	260	38	42	48
850_1074.las	01	580	41	47	50
850_1076.las	01	105	51	52	51
850_1078.las	10	172	51	51	48
850_1080.las	01	181	47	54	55
850_1082.las	01	1,400	39	38	35
850_1084.las	11	64	34	35	34
850_1086.las	01	134	38	38	36
850_1088.las	01	75	39	40	41
850_926.las	01	81	35	39	39
850_928.las	01	111	31	36	03
850_930.las	01	2,100	27	30	03
850_932.las	01	460	24	26	03
850_934.las	01	2,400	19	22	02
850_936.las	01	500	20	23	02
850_938.las	01	880	18	20	02
850_940.las	01	84	23	24	23
850_942.las	01	3,300	22	27	02
850_944.las	01	880	16	17	02
850_946.las	01	520	16	19	02
850_948.las	01	820	18	21	02
850_950.las	01	1,060	17	18	02
850_952.las	01	5,100	19	20	02
850_954.las	01	2,320	21	24	27

1.2 Report on Intensity (Tiled Data) - continued

File	Minimum	Maximum	Mean	Median	Mode
850_956.las	01	5,100	18	18	02
850_958.las	01	5,100	19	21	02
850_960.las	01	155	26	28	29
850_962.las	01	61	30	32	33
850_964.las	01	980	35	35	37
850_966.las	01	920	35	38	03
850_968.las	01	900	32	35	03
850_970.las	01	2,300	32	37	03
850_972.las	01	800	34	41	03
850_974.las	01	460	40	44	43
850_976.las	01	174	46	49	50
850_978.las	01	660	31	33	03
850_980.las	01	152	36	37	30
850_982.las	01	280	41	43	43
850_984.las	01	108	25	21	03
850_986.las	01	160	20	14	03
850_988.las	01	880	21	24	24
850_990.las	01	102	24	24	23
850_992.las	01	1,400	20	22	21
850_994.las	01	4,540	20	21	02
850_996.las	01	1,260	20	21	02
850_998.las	01	5,100	19	19	03
852_1000.las	01	1,080	20	20	02
852_1002.las	01	3,600	26	30	34
852_1004.las	01	200	28	29	29
852_1006.las	01	5,100	23	26	02
852_1008.las	01	5,100	26	29	30
852_1010.las	01	420	30	30	30
852_1012.las	01	121	29	30	30
852_1014.las	01	140	30	30	27
852_1016.las	01	1,080	33	34	33
852_1018.las	01	121	39	40	39
852_1020.las	01	190	46	46	43

1.2 Report on Intensity (Tiled Data) - continued

File	Minimum	Maximum	Mean	Median	Mode
852_1022.las	01	91	48	49	48
852_1024.las	01	81	44	44	46
852_1026.las	01	72	37	37	36
852_1028.las	01	67	32	33	34
852_1030.las	06	131	37	38	39
852_1032.las	04	380	35	36	36
852_1034.las	01	74	39	40	39
852_1036.las	01	94	45	45	43
852_1038.las	01	114	48	49	48
852_1040.las	01	192	43	41	39
852_1042.las	12	62	36	36	38
852_1044.las	01	180	39	40	39
852_1046.las	01	77	43	43	44
852_1048.las	14	74	40	40	39
852_1050.las	01	69	33	34	37
852_1052.las	09	84	37	38	39
852_1054.las	12	83	46	47	48
852_1056.las	01	102	44	48	22
852_1058.las	01	900	25	26	27
852_1060.las	01	95	28	29	29
852_1062.las	01	54	28	29	29
852_1064.las	01	59	28	29	29
852_1066.las	01	260	29	29	29
852_1068.las	01	2,320	23	25	03
852_926.las	01	81	38	46	47
852_928.las	01	122	47	50	52
852_930.las	01	186	27	30	04
852_932.las	01	128	21	19	02
852_934.las	01	208	24	27	29
852_936.las	01	740	20	25	02
852_938.las	01	5,100	15	16	02
852_940.las	01	54	17	21	02
852_942.las	01	940	24	26	27

1.2 Report on Intensity (Tiled Data) - continued

File	Minimum	Maximum	Mean	Median	Mode
852_944.las	01	78	21	25	02
852_946.las	01	195	22	25	25
852_948.las	01	3,620	17	19	02
852_950.las	01	56	16	17	02
852_952.las	01	3,300	19	22	02
852_954.las	01	2,120	16	16	02
852_956.las	01	70	18	22	02
852_958.las	01	920	18	20	02
852_960.las	01	58	26	29	31
852_962.las	01	160	28	29	33
852_964.las	01	480	31	33	03
852_966.las	01	3,780	32	38	04
852_968.las	01	620	35	42	03
852_970.las	01	520	29	31	03
852_972.las	01	158	23	15	03
852_974.las	01	160	26	25	03
852_976.las	01	173	32	32	04
852_978.las	01	101	36	39	03
852_980.las	01	178	40	43	47
852_982.las	01	300	45	44	43
852_984.las	01	920	28	31	03
852_986.las	01	80	35	38	47
852_988.las	01	1,080	20	23	02
852_990.las	01	103	21	22	21
852_992.las	01	5,100	27	27	29
852_994.las	01	5,100	18	19	02
852_996.las	01	3,040	19	18	02
852_998.las	01	4,900	19	18	03
854_1000.las	01	3,360	20	21	02
854_1002.las	01	2,100	24	27	02
854_1004.las	01	200	19	22	02
854_1006.las	01	800	22	26	02
854_1008.las	01	1,460	23	26	02

1.2 Report on Intensity (Tiled Data) - continued

File	Minimum	Maximum	Mean	Median	Mode
854_1010.las	01	2,860	20	23	02
854_1012.las	01	660	27	29	29
854_1014.las	01	2,540	29	31	33
854_1016.las	01	3,100	32	35	36
854_1018.las	01	300	39	41	39
854_1020.las	01	87	47	47	48
854_1022.las	01	200	49	50	48
854_1024.las	01	480	46	46	43
854_1026.las	04	74	39	39	39
854_1028.las	04	540	35	35	35
854_1030.las	03	67	36	37	38
854_1032.las	01	1,760	36	37	38
854_1034.las	01	83	41	42	43
854_1036.las	01	87	45	46	48
854_1038.las	01	97	48	50	55
854_1040.las	01	133	43	42	39
854_1042.las	01	102	38	38	39
854_1044.las	01	110	40	40	39
854_1046.las	01	101	43	43	43
854_1048.las	01	86	38	38	36
854_1050.las	01	108	37	37	37
854_1052.las	02	87	40	41	39
854_1054.las	01	96	51	52	55
854_1056.las	01	113	44	48	59
854_1058.las	01	240	30	27	27
854_1060.las	03	58	27	27	27
854_1062.las	02	54	28	28	27
854_926.las	01	300	37	40	39
854_928.las	01	880	45	47	47
854_930.las	01	101	26	33	04
854_932.las	01	192	18	15	02
854_934.las	01	108	25	28	30
854_936.las	01	640	18	22	02

1.2 Report on Intensity (Tiled Data) - continued

File	Minimum	Maximum	Mean	Median	Mode
854_938.las	01	1,220	16	19	02
854_940.las	01	60	15	17	02
854_942.las	01	880	25	27	27
854_944.las	01	57	26	27	26
854_946.las	01	4,580	25	25	24
854_948.las	01	1,400	18	21	02
854_950.las	01	440	21	25	02
854_952.las	01	840	23	29	02
854_954.las	01	101	21	25	02
854_956.las	01	200	19	22	02
854_958.las	01	124	17	20	02
854_960.las	01	91	19	22	02
854_962.las	01	580	25	31	03
854_964.las	01	920	36	40	03
854_966.las	01	121	41	47	03
854_968.las	01	480	29	35	03
854_970.las	01	81	32	38	03
854_972.las	01	100	36	43	03
854_974.las	01	260	37	44	03
854_976.las	01	300	50	52	48
854_978.las	01	129	39	41	46
854_980.las	01	260	35	37	04
854_982.las	01	92	43	44	43
854_984.las	01	200	27	31	03
854_986.las	01	182	23	24	03
854_988.las	01	5,080	18	18	02
854_990.las	01	5,100	19	21	02
854_992.las	01	4,660	25	28	31
854_994.las	01	2,900	18	20	02
854_996.las	01	5,100	16	16	02
854_998.las	01	3,820	16	15	02
856_1000.las	01	1,560	26	28	32
856_1002.las	01	2,560	18	19	02

1.2 Report on Intensity (Tiled Data) - continued

File	Minimum	Maximum	Mean	Median	Mode
856_1004.las	01	640	14	14	02
856_1006.las	01	121	21	24	02
856_1008.las	01	760	17	17	02
856_1010.las	01	126	16	17	02
856_1012.las	01	3,020	25	28	29
856_1014.las	01	840	20	20	02
856_1016.las	01	460	24	25	03
856_1018.las	01	1,060	35	40	03
856_1020.las	01	98	40	42	42
856_1022.las	01	94	48	51	55
856_1024.las	01	85	46	47	48
856_1026.las	01	88	36	38	38
856_1028.las	03	189	35	35	35
856_1030.las	04	160	37	38	38
856_1032.las	01	74	37	38	39
856_1034.las	09	87	42	43	43
856_1036.las	04	83	47	47	47
856_1038.las	02	103	46	47	48
856_1040.las	01	117	42	41	38
856_1042.las	01	63	36	37	36
856_1044.las	03	79	41	41	40
856_1046.las	16	96	46	46	47
856_1048.las	11	83	34	35	35
856_1050.las	01	70	36	36	37
856_1052.las	02	84	41	41	39
856_1054.las	01	111	50	52	55
856_1056.las	01	183	33	28	03
856_1058.las	06	85	26	23	17
856_1060.las	05	54	25	26	25
856_1062.las	01	2,180	27	27	27
856_926.las	01	77	42	42	39
856_928.las	01	360	43	45	44
856_930.las	01	440	27	32	04

1.2 Report on Intensity (Tiled Data) - continued

File	Minimum	Maximum	Mean	Median	Mode
856_932.las	01	200	20	20	02
856_934.las	01	131	22	26	29
856_936.las	01	580	15	16	02
856_938.las	01	207	18	21	02
856_940.las	01	52	17	21	02
856_942.las	01	56	25	26	26
856_944.las	01	1,380	28	28	26
856_946.las	01	3,080	25	28	29
856_948.las	01	64	28	28	27
856_950.las	01	59	22	25	24
856_952.las	01	1,100	25	26	25
856_954.las	01	480	28	28	27
856_956.las	01	58	21	26	02
856_958.las	01	109	24	27	28
856_960.las	01	340	21	24	02
856_962.las	01	2,380	22	27	03
856_964.las	01	5,100	33	38	03
856_966.las	01	104	33	40	03
856_968.las	01	280	30	35	03
856_970.las	01	720	29	34	03
856_972.las	01	193	33	37	03
856_974.las	01	152	39	47	04
856_976.las	01	108	49	50	48
856_978.las	01	96	33	36	43
856_980.las	01	700	36	37	30
856_982.las	01	107	44	43	43
856_984.las	01	300	36	40	42
856_986.las	01	182	27	30	03
856_988.las	01	860	20	22	02
856_990.las	01	560	24	29	31
856_992.las	01	1,960	27	29	30
856_994.las	01	2,900	21	25	02
856_996.las	01	4,700	18	18	02

1.2 Report on Intensity (Tiled Data) - continued

File	Minimum	Maximum	Mean	Median	Mode
856_998.las	01	1,520	19	21	02
858_1000.las	01	4,600	22	24	27
858_1002.las	01	1,240	19	20	02
858_1004.las	01	300	16	17	02
858_1006.las	01	960	18	19	02
858_1008.las	01	2,100	18	19	02
858_1010.las	01	1,780	16	17	02
858_1012.las	01	3,420	20	22	02
858_1014.las	01	177	17	14	02
858_1016.las	01	500	19	11	03
858_1018.las	01	119	31	34	03
858_1020.las	01	106	27	29	03
858_1022.las	01	148	41	46	03
858_1024.las	01	420	35	41	03
858_1026.las	01	102	35	38	38
858_1028.las	03	186	33	34	35
858_1030.las	01	154	35	36	36
858_1032.las	01	79	38	38	39
858_1034.las	01	170	41	42	43
858_1036.las	08	79	43	44	46
858_1038.las	01	1,200	46	48	48
858_1040.las	01	187	41	39	36
858_1042.las	12	61	35	35	35
858_1044.las	05	74	39	40	39
858_1046.las	19	83	40	41	42
858_1048.las	18	83	39	39	39
858_1050.las	01	76	38	39	39
858_1052.las	01	131	42	43	42
858_1054.las	01	128	36	41	05
858_1056.las	01	154	32	26	04
858_1058.las	01	79	26	25	23
858_1060.las	01	1,500	26	25	23
858_1062.las	01	1,080	28	32	37

1.2 Report on Intensity (Tiled Data) - continued

File	Minimum	Maximum	Mean	Median	Mode
858_926.las	01	82	43	44	43
858_928.las	01	103	44	47	48
858_930.las	01	1,060	26	27	03
858_932.las	01	176	18	15	02
858_934.las	01	640	20	24	02
858_936.las	01	75	14	14	02
858_938.las	01	5,100	17	19	02
858_940.las	01	220	18	22	02
858_942.las	01	840	18	22	02
858_944.las	01	5,100	19	21	02
858_946.las	01	4,780	20	23	02
858_948.las	01	56	27	27	26
858_950.las	01	84	27	27	25
858_952.las	01	54	26	26	25
858_954.las	01	58	28	28	27
858_956.las	01	96	24	27	29
858_958.las	01	840	27	31	35
858_960.las	01	1,940	23	27	02
858_962.las	01	178	22	26	02
858_964.las	01	79	33	36	33
858_966.las	01	90	26	28	03
858_968.las	01	83	25	31	03
858_970.las	01	168	33	40	03
858_972.las	01	680	29	32	03
858_974.las	01	144	34	38	03
858_976.las	01	4,180	44	52	04
858_978.las	01	122	39	39	30
858_980.las	01	168	36	37	43
858_982.las	01	83	42	42	41
858_984.las	01	92	40	40	42
858_986.las	01	260	36	37	35
858_988.las	01	3,140	25	28	02
858_990.las	01	600	23	24	23

1.2 Report on Intensity (Tiled Data) - continued

File	Minimum	Maximum	Mean	Median	Mode
858_992.las	01	5,100	24	25	23
858_994.las	01	280	25	27	28
858_996.las	01	4,600	24	27	28
858_998.las	01	4,180	22	25	02
860_1000.las	01	3,860	20	18	02
860_1002.las	01	1,560	13	09	01
860_1004.las	01	2,300	16	13	01
860_1006.las	01	5,100	22	20	02
860_1008.las	01	540	13	10	02
860_1010.las	01	3,300	18	19	02
860_1012.las	01	3,480	19	17	02
860_1014.las	01	1,260	17	14	02
860_1016.las	01	300	19	17	03
860_1018.las	01	120	24	22	03
860_1020.las	01	840	21	08	03
860_1022.las	01	1,740	29	27	03
860_1024.las	01	3,280	39	42	43
860_1026.las	01	81	38	39	39
860_1028.las	11	60	34	35	35
860_1030.las	04	73	33	34	35
860_1032.las	03	89	36	36	35
860_1034.las	01	192	40	42	43
860_1036.las	01	93	45	46	47
860_1038.las	01	92	45	46	48
860_1040.las	01	187	41	39	35
860_1042.las	09	70	34	35	35
860_1044.las	01	520	36	36	38
860_1046.las	12	74	41	42	43
860_1048.las	14	76	40	40	39
860_1050.las	01	82	38	38	38
860_1052.las	12	75	40	41	39
860_1054.las	01	103	44	45	43
860_1056.las	01	240	47	53	25

1.2 Report on Intensity (Tiled Data) - continued

File	Minimum	Maximum	Mean	Median	Mode
860_1058.las	01	108	27	25	23
860_1060.las	01	152	26	27	26
860_1062.las	01	820	24	28	02
860_926.las	01	82	41	42	39
860_928.las	01	2,080	30	33	03
860_930.las	01	127	24	14	03
860_932.las	01	2,100	21	19	03
860_934.las	01	880	17	18	02
860_936.las	01	420	20	25	02
860_938.las	01	1,880	21	25	27
860_940.las	01	81	16	19	02
860_942.las	01	1,780	21	25	02
860_944.las	01	5,100	24	29	02
860_946.las	01	220	17	17	02
860_948.las	01	3,700	18	20	02
860_950.las	01	61	30	31	32
860_952.las	01	56	26	26	23
860_954.las	01	61	24	25	24
860_956.las	01	360	23	24	23
860_958.las	01	1,000	22	27	02
860_960.las	01	680	29	31	30
860_962.las	01	1,120	21	24	03
860_964.las	01	82	32	36	03
860_966.las	01	87	41	43	47
860_968.las	01	160	35	39	39
860_970.las	01	2,340	39	42	38
860_972.las	01	1,220	36	40	03
860_974.las	01	240	52	58	59
860_976.las	01	1,920	41	46	04
860_978.las	01	180	40	43	03
860_980.las	01	560	35	37	03
860_982.las	01	93	39	39	39
860_984.las	01	180	39	41	41

1.2 Report on Intensity (Tiled Data) - continued

File	Minimum	Maximum	Mean	Median	Mode
860_986.las	01	96	33	33	35
860_988.las	01	3,000	28	31	33
860_990.las	01	1,220	24	25	23
860_992.las	01	53	27	27	28
860_994.las	01	53	27	28	27
860_996.las	01	1,200	25	28	30
860_998.las	01	5,100	21	22	02
862_1000.las	01	5,100	27	20	02
862_1002.las	01	5,100	19	20	02
862_1004.las	01	5,100	21	20	02
862_1006.las	01	400	17	18	02
862_1008.las	01	440	16	15	02
862_1010.las	01	600	14	11	01
862_1012.las	01	2,440	18	19	02
862_1014.las	01	560	19	19	02
862_1016.las	01	3,380	22	23	03
862_1018.las	01	93	27	31	03
862_1020.las	01	151	28	30	03
862_1022.las	01	113	45	46	47
862_1024.las	01	98	41	45	48
862_1026.las	09	66	36	37	37
862_1028.las	12	59	34	35	36
862_1030.las	01	67	33	34	35
862_1032.las	01	170	37	37	36
862_1034.las	02	280	38	39	39
862_1036.las	01	200	45	47	48
862_1038.las	01	5,100	44	46	48
862_1040.las	01	2,700	43	40	36
862_1042.las	01	80	33	33	35
862_1044.las	01	102	37	38	39
862_1046.las	14	88	43	43	39
862_1048.las	18	87	43	43	41
862_1050.las	01	1,320	36	36	36

1.2 Report on Intensity (Tiled Data) - continued

File	Minimum	Maximum	Mean	Median	Mode
862_1052.las	02	81	38	38	37
862_1054.las	01	120	49	51	57
862_1056.las	01	5,100	44	42	03
862_1058.las	01	1,080	32	32	33
862_1060.las	01	820	19	22	02
862_1062.las	01	1,380	24	28	02
862_926.las	01	78	41	41	43
862_928.las	01	920	44	47	51
862_930.las	01	4,220	34	39	03
862_932.las	01	107	21	19	02
862_934.las	01	139	15	16	02
862_936.las	01	95	15	16	02
862_938.las	01	214	20	24	02
862_940.las	01	57	26	28	27
862_942.las	01	2,100	16	17	02
862_944.las	01	5,100	21	23	02
862_946.las	01	920	17	20	02
862_948.las	01	1,920	18	21	02
862_950.las	01	115	22	25	02
862_952.las	01	780	27	29	32
862_954.las	01	185	25	26	25
862_956.las	01	58	26	26	26
862_958.las	01	860	25	26	24
862_960.las	01	2,520	25	26	25
862_962.las	01	161	28	33	03
862_964.las	01	1,220	38	40	39
862_966.las	01	240	48	48	43
862_968.las	01	88	45	46	46
862_970.las	01	198	40	44	46
862_972.las	01	680	43	49	55
862_974.las	01	104	45	54	03
862_976.las	01	640	36	42	04
862_978.las	01	117	33	35	03

1.2 Report on Intensity (Tiled Data) - continued

File	Minimum	Maximum	Mean	Median	Mode
862_980.las	01	166	45	46	45
862_982.las	01	121	49	58	66
862_984.las	01	94	36	40	04
862_986.las	01	88	35	35	33
862_988.las	01	141	28	29	27
862_990.las	01	109	25	25	23
862_992.las	01	214	29	30	30
862_994.las	01	93	26	26	24
862_996.las	01	1,660	26	27	26
862_998.las	01	54	27	29	29
864_1000.las	01	90	17	19	02
864_1002.las	01	940	17	19	02
864_1004.las	01	5,100	19	20	02
864_1006.las	01	5,100	36	19	02
864_1008.las	01	640	20	23	02
864_1010.las	01	860	17	18	02
864_1012.las	01	400	12	09	02
864_1014.las	01	920	19	17	02
864_1016.las	01	1,000	28	33	03
864_1018.las	01	142	40	40	39
864_1020.las	01	195	50	51	53
864_1022.las	01	1,700	47	49	48
864_1024.las	01	220	44	44	43
864_1026.las	01	78	38	38	39
864_1028.las	01	89	34	35	34
864_1030.las	01	97	36	37	38
864_1032.las	01	87	40	40	39
864_1034.las	01	340	42	43	43
864_1036.las	01	340	44	45	48
864_1038.las	01	5,100	43	47	55
864_1040.las	01	3,520	41	41	39
864_1042.las	01	78	35	36	37
864_1044.las	01	77	39	39	39

1.2 Report on Intensity (Tiled Data) - continued

File	Minimum	Maximum	Mean	Median	Mode
864_1046.las	01	172	42	42	41
864_1048.las	01	197	43	43	42
864_1050.las	01	95	38	39	39
864_1052.las	05	82	41	41	39
864_1054.las	01	171	48	49	51
864_1056.las	01	600	42	47	24
864_1058.las	01	1,120	30	31	37
864_1060.las	01	1,580	19	21	02
864_1062.las	01	920	27	30	33
864_926.las	20	73	40	39	39
864_928.las	01	173	41	46	48
864_930.las	01	137	26	21	03
864_932.las	01	88	21	20	02
864_934.las	01	240	16	17	02
864_936.las	01	134	17	20	02
864_938.las	01	580	16	19	02
864_940.las	01	160	21	25	02
864_942.las	01	420	20	25	02
864_944.las	01	1,540	19	23	02
864_946.las	01	320	16	18	02
864_948.las	01	5,100	21	23	02
864_950.las	01	440	20	24	02
864_952.las	01	62	25	27	27
864_954.las	01	200	27	28	27
864_956.las	01	83	26	26	25
864_958.las	01	59	26	26	25
864_960.las	01	73	26	27	26
864_962.las	01	111	28	29	27
864_964.las	01	440	35	34	30
864_966.las	02	92	49	48	43
864_968.las	01	79	47	47	47
864_970.las	01	97	44	46	47
864_972.las	01	97	36	43	04

1.2 Report on Intensity (Tiled Data) - continued

File	Minimum	Maximum	Mean	Median	Mode
864_974.las	01	196	37	40	04
864_976.las	01	1,400	44	47	48
864_978.las	01	99	29	31	03
864_980.las	01	143	28	30	03
864_982.las	01	176	47	48	43
864_984.las	01	138	38	42	43
864_986.las	01	131	39	41	47
864_988.las	01	155	28	30	33
864_990.las	01	1,700	25	26	23
864_992.las	01	184	26	26	23
864_994.las	01	71	25	25	23
864_996.las	01	240	26	26	25
864_998.las	01	134	22	26	27
866_1000.las	01	680	16	18	02
866_1002.las	01	100	18	21	02
866_1004.las	01	2,420	17	17	02
866_1006.las	01	5,100	19	18	02
866_1008.las	01	880	24	29	02
866_1010.las	01	600	15	16	02
866_1012.las	01	2,380	17	13	02
866_1014.las	01	1,020	18	15	02
866_1016.las	01	420	25	30	03
866_1018.las	01	2,900	31	33	03
866_1020.las	01	90	48	49	51
866_1022.las	04	84	49	49	48
866_1024.las	01	200	45	46	47
866_1026.las	11	68	38	38	38
866_1028.las	01	161	33	33	32
866_1030.las	15	65	38	39	39
866_1032.las	15	72	41	41	43
866_1034.las	13	79	42	43	43
866_1036.las	13	76	42	43	43
866_1038.las	01	5,100	45	48	50

1.2 Report on Intensity (Tiled Data) - continued

File	Minimum	Maximum	Mean	Median	Mode
866_1040.las	01	2,340	42	41	38
866_1042.las	17	68	40	41	41
866_1044.las	01	97	41	41	41
866_1046.las	10	84	41	41	39
866_1048.las	14	80	41	41	39
866_1050.las	05	75	35	35	35
866_1052.las	15	85	42	42	38
866_1054.las	12	99	50	51	53
866_1056.las	01	99	44	49	23
866_1058.las	01	3,060	26	25	22
866_1060.las	01	540	25	28	30
866_1062.las	01	2,440	23	24	25
866_926.las	01	620	42	43	43
866_928.las	01	5,100	37	41	43
866_930.las	01	5,100	31	36	04
866_932.las	01	320	34	33	24
866_934.las	01	1,800	24	28	32
866_936.las	01	1,260	23	27	29
866_938.las	01	560	21	25	02
866_940.las	01	2,660	24	27	29
866_942.las	01	1,180	25	28	29
866_944.las	01	1,620	26	27	26
866_946.las	01	212	18	21	02
866_948.las	01	3,440	17	18	02
866_950.las	01	900	20	23	02
866_952.las	01	233	19	23	02
866_954.las	01	5,100	24	25	24
866_956.las	01	57	25	24	23
866_958.las	01	860	26	25	23
866_960.las	01	1,200	24	25	23
866_962.las	01	74	26	28	27
866_964.las	01	780	37	35	30
866_966.las	01	138	53	54	55

1.2 Report on Intensity (Tiled Data) - continued

File	Minimum	Maximum	Mean	Median	Mode
866_968.las	01	90	39	37	33
866_970.las	01	175	41	42	47
866_972.las	01	133	32	36	03
866_974.las	01	1,800	39	48	03
866_976.las	01	103	45	47	46
866_978.las	01	99	38	40	03
866_980.las	01	940	31	33	03
866_982.las	01	280	42	50	04
866_984.las	01	94	39	41	39
866_986.las	01	83	38	40	47
866_988.las	01	780	27	29	32
866_990.las	01	1,020	25	29	32
866_992.las	01	71	27	28	27
866_994.las	01	125	24	25	23
866_996.las	01	1,160	28	28	27
866_998.las	01	4,780	20	24	02
868_1000.las	01	800	19	22	02
868_1002.las	01	700	18	21	02
868_1004.las	01	82	17	18	02
868_1006.las	01	2,760	17	18	02
868_1008.las	01	5,100	22	26	02
868_1010.las	01	380	15	12	02
868_1012.las	01	2,300	17	15	02
868_1014.las	01	480	19	17	02
868_1016.las	01	960	22	20	03
868_1018.las	01	91	37	41	43
868_1020.las	01	165	46	47	48
868_1022.las	01	94	49	50	48
868_1024.las	01	88	42	44	48
868_1026.las	01	152	38	39	39
868_1028.las	01	140	36	37	36
868_1030.las	01	70	40	40	41
868_1032.las	16	69	40	40	39

1.2 Report on Intensity (Tiled Data) - continued

File	Minimum	Maximum	Mean	Median	Mode
868_1034.las	12	78	42	43	43
868_1036.las	14	90	44	44	46
868_1038.las	01	141	48	49	55
868_1040.las	01	360	44	43	39
868_1042.las	01	420	37	38	41
868_1044.las	01	163	37	37	38
868_1046.las	11	77	42	42	41
868_1048.las	03	76	42	43	43
868_1050.las	03	70	35	36	36
868_1052.las	01	440	44	44	43
868_1054.las	01	117	48	49	51
868_1056.las	01	260	44	45	59
868_1058.las	01	4,120	26	25	23
868_1060.las	01	700	20	23	28
868_1062.las	01	360	25	27	27
868_926.las	01	74	43	44	47
868_928.las	01	280	45	46	43
868_930.las	01	99	43	43	39
868_932.las	01	89	34	31	27
868_934.las	01	520	24	25	23
868_936.las	01	460	20	23	02
868_938.las	01	2,860	17	19	02
868_940.las	01	141	17	19	02
868_942.las	01	4,540	21	25	02
868_944.las	01	5,100	27	28	27
868_946.las	01	126	25	26	25
868_948.las	01	3,840	20	24	02
868_950.las	01	1,180	19	22	02
868_952.las	01	5,100	21	24	02
868_954.las	01	1,080	20	23	02
868_956.las	01	215	21	23	02
868_958.las	01	220	25	26	23
868_960.las	01	78	26	29	31

1.2 Report on Intensity (Tiled Data) - continued

File	Minimum	Maximum	Mean	Median	Mode
868_962.las	03	180	29	29	28
868_964.las	01	300	34	33	30
868_966.las	01	280	44	44	43
868_968.las	01	1,420	33	35	35
868_970.las	01	3,720	36	38	36
868_972.las	01	860	42	49	55
868_974.las	01	200	50	53	55
868_976.las	01	101	47	47	47
868_978.las	01	159	48	46	41
868_980.las	01	159	34	37	04
868_982.las	01	152	37	45	04
868_984.las	01	2,660	29	31	03
868_986.las	01	1,680	29	31	03
868_988.las	01	820	29	30	29
868_990.las	01	300	27	28	27
868_992.las	01	3,620	25	26	26
868_994.las	01	48	23	24	23
868_996.las	01	98	26	26	25
868_998.las	01	580	18	22	02
870_1000.las	01	60	26	28	27
870_1002.las	01	179	23	26	27
870_1004.las	01	1,760	18	20	02
870_1006.las	01	130	19	21	02
870_1008.las	01	5,100	23	25	25
870_1010.las	01	720	17	18	02
870_1012.las	01	1,060	11	09	01
870_1014.las	01	1,240	16	10	02
870_1016.las	01	2,340	22	16	03
870_1018.las	01	760	24	24	03
870_1020.las	01	160	42	44	43
870_1022.las	01	840	41	45	04
870_1024.las	01	188	35	40	03
870_1026.las	01	420	31	32	30

1.2 Report on Intensity (Tiled Data) - continued

File	Minimum	Maximum	Mean	Median	Mode
870_1028.las	01	138	33	35	36
870_1030.las	01	1,120	37	40	43
870_1032.las	01	1,200	42	42	41
870_1034.las	01	79	44	44	43
870_1036.las	01	800	45	48	55
870_1038.las	01	1,500	45	47	48
870_1040.las	01	1,080	41	42	39
870_1042.las	01	1,540	30	32	34
870_1044.las	01	440	36	39	39
870_1046.las	01	140	44	44	44
870_1048.las	13	79	42	42	39
870_1050.las	06	74	39	39	39
870_1052.las	18	83	44	44	43
870_1054.las	01	100	45	44	43
870_1056.las	01	117	42	45	55
870_1058.las	01	1,860	21	22	02
870_1060.las	01	1,160	17	15	12
870_1062.las	01	780	23	25	25
870_926.las	01	81	39	39	35
870_928.las	01	104	44	44	41
870_930.las	01	189	47	49	48
870_932.las	01	135	31	32	32
870_934.las	01	280	25	26	24
870_936.las	01	83	17	21	02
870_938.las	01	1,180	14	16	02
870_940.las	01	76	14	14	02
870_942.las	01	5,100	18	21	02
870_944.las	01	780	21	24	02
870_946.las	01	2,580	25	27	27
870_948.las	01	1,720	28	30	30
870_950.las	01	5,100	20	23	02
870_952.las	01	260	20	24	02
870_954.las	01	2,000	21	24	02

1.2 Report on Intensity (Tiled Data) - continued

File	Minimum	Maximum	Mean	Median	Mode
870_956.las	01	230	25	29	33
870_958.las	01	191	27	29	27
870_960.las	01	73	29	30	32
870_962.las	01	74	27	26	25
870_964.las	01	151	31	30	27
870_966.las	01	85	37	37	39
870_968.las	01	99	37	38	36
870_970.las	01	200	36	36	35
870_972.las	01	90	44	45	47
870_974.las	01	96	50	52	51
870_976.las	01	3,280	44	48	48
870_978.las	01	97	43	45	47
870_980.las	01	420	41	43	04
870_982.las	01	2,000	50	56	62
870_984.las	01	92	46	47	48
870_986.las	01	1,180	36	38	35
870_988.las	01	5,100	25	28	02
870_990.las	01	121	26	28	26
870_992.las	01	840	25	25	23
870_994.las	01	74	27	29	29
870_996.las	01	440	27	28	27
870_998.las	01	82	26	27	27
872_1000.las	02	49	25	25	26
872_1002.las	01	1,540	20	23	02
872_1004.las	01	220	16	18	02
872_1006.las	01	3,420	23	26	02
872_1008.las	01	64	22	27	02
872_1010.las	01	540	16	18	02
872_1012.las	01	900	17	17	02
872_1014.las	01	1,060	15	09	02
872_1016.las	01	700	20	10	03
872_1018.las	01	1,620	25	18	03
872_1020.las	01	2,440	28	25	03

1.2 Report on Intensity (Tiled Data) - continued

File	Minimum	Maximum	Mean	Median	Mode
872_1022.las	01	680	27	11	03
872_1024.las	01	97	26	22	03
872_1026.las	01	138	24	25	03
872_1028.las	01	192	32	35	36
872_1030.las	01	1,120	26	28	03
872_1032.las	01	138	35	40	43
872_1034.las	01	134	36	41	48
872_1036.las	01	152	29	33	04
872_1038.las	01	180	37	41	03
872_1040.las	01	152	34	37	03
872_1042.las	01	160	29	33	03
872_1044.las	01	1,940	39	40	39
872_1046.las	01	440	40	44	47
872_1048.las	01	87	41	41	39
872_1050.las	01	95	36	36	31
872_1052.las	01	94	44	44	39
872_1054.las	01	480	45	50	55
872_1056.las	01	112	30	25	03
872_1058.las	01	200	15	08	02
872_1060.las	01	740	09	06	02
872_1062.las	01	3,140	16	13	02
872_926.las	01	81	35	41	46
872_928.las	02	107	44	44	43
872_930.las	01	102	49	48	47
872_932.las	01	97	33	31	25
872_934.las	01	111	23	27	02
872_936.las	01	72	15	15	02
872_938.las	01	300	18	21	02
872_940.las	01	260	24	29	32
872_942.las	01	188	26	31	35
872_944.las	01	1,840	27	32	37
872_946.las	01	86	23	26	02
872_948.las	01	59	30	31	31

1.2 Report on Intensity (Tiled Data) - continued

File	Minimum	Maximum	Mean	Median	Mode
872_950.las	01	59	30	31	31
872_952.las	01	3,740	20	23	02
872_954.las	01	220	18	20	02
872_956.las	01	4,840	19	21	02
872_958.las	01	840	26	30	32
872_960.las	01	76	26	27	25
872_962.las	01	63	28	28	27
872_964.las	01	185	36	36	38
872_966.las	01	89	41	42	43
872_968.las	01	82	38	38	35
872_970.las	01	78	37	38	41
872_972.las	01	90	42	44	45
872_974.las	01	106	49	49	47
872_976.las	01	114	36	41	04
872_978.las	01	95	40	40	33
872_980.las	01	125	43	42	44
872_982.las	01	102	37	41	04
872_984.las	01	94	41	47	55
872_986.las	01	84	34	34	27
872_988.las	01	130	27	27	27
872_990.las	01	63	29	29	29
872_992.las	01	340	27	29	30
872_994.las	01	177	29	30	30
872_996.las	01	177	27	27	27
872_998.las	01	53	27	28	27
874_1000.las	01	61	27	27	28
874_1002.las	01	1,980	22	26	02
874_1004.las	01	920	16	17	02
874_1006.las	01	1,200	20	24	02
874_1008.las	01	59	22	25	02
874_1010.las	01	760	16	16	02
874_1012.las	01	3,260	16	15	02
874_1014.las	01	620	14	10	02

1.2 Report on Intensity (Tiled Data) - continued

File	Minimum	Maximum	Mean	Median	Mode
874_1016.las	01	500	20	14	03
874_1018.las	01	2,120	23	14	03
874_1020.las	01	360	24	11	03
874_1022.las	01	179	25	11	03
874_1024.las	01	101	23	14	03
874_1026.las	01	460	25	27	03
874_1028.las	01	4,520	27	32	03
874_1030.las	01	150	21	17	03
874_1032.las	01	880	22	17	03
874_1034.las	01	180	33	37	04
874_1036.las	01	340	29	31	03
874_1038.las	01	1,520	32	31	03
874_1040.las	01	130	26	24	03
874_1042.las	01	95	22	21	03
874_1044.las	01	260	26	28	03
874_1046.las	01	3,160	27	29	04
874_1048.las	01	160	37	41	43
874_1050.las	01	126	37	40	43
874_1052.las	01	95	45	46	43
874_1054.las	01	100	40	49	04
874_1056.las	01	191	20	09	02
874_1058.las	01	137	10	06	02
874_1060.las	01	360	17	15	12
874_1062.las	01	640	13	11	11
874_926.las	01	1,720	33	41	03
874_928.las	01	480	46	46	41
874_930.las	01	90	43	42	39
874_932.las	01	96	32	30	23
874_934.las	01	5,100	19	21	02
874_936.las	01	136	15	15	02
874_938.las	01	520	20	24	02
874_940.las	01	163	20	24	02
874_942.las	01	1,580	17	19	02

1.2 Report on Intensity (Tiled Data) - continued

File	Minimum	Maximum	Mean	Median	Mode
874_944.las	01	4,000	24	29	02
874_946.las	01	169	28	32	35
874_948.las	01	5,100	19	22	02
874_950.las	12	55	26	26	25
874_952.las	01	56	25	26	26
874_954.las	01	89	23	25	25
874_956.las	01	5,100	18	19	02
874_958.las	01	1,000	17	18	02
874_960.las	01	480	18	20	02
874_962.las	01	280	26	29	03
874_964.las	01	101	32	35	39
874_966.las	19	85	47	47	47
874_968.las	01	104	40	41	41
874_970.las	01	380	41	42	43
874_972.las	01	87	37	38	38
874_974.las	01	840	43	44	43
874_976.las	01	113	41	40	39
874_978.las	01	99	33	33	39
874_980.las	01	102	39	38	33
874_982.las	01	500	31	37	04
874_984.las	01	145	37	42	04
874_986.las	01	97	36	37	43
874_988.las	06	66	28	29	27
874_990.las	01	72	27	27	27
874_992.las	01	67	29	29	29
874_994.las	02	71	27	27	27
874_996.las	01	5,100	27	27	27
874_998.las	01	135	24	24	23
876_1000.las	01	420	25	25	23
876_1002.las	01	213	27	30	31
876_1004.las	01	5,100	16	16	02
876_1006.las	01	199	25	29	31
876_1008.las	01	163	31	32	33

1.2 Report on Intensity (Tiled Data) - continued

File	Minimum	Maximum	Mean	Median	Mode
876_1010.las	01	520	17	19	02
876_1012.las	01	1,260	17	18	02
876_1014.las	01	380	13	09	02
876_1016.las	01	1,120	13	08	02
876_1018.las	01	540	15	10	02
876_1020.las	01	820	14	10	02
876_1022.las	01	420	18	10	02
876_1024.las	01	540	25	21	03
876_1026.las	01	440	21	18	03
876_1028.las	01	600	20	17	03
876_1030.las	01	111	22	21	03
876_1032.las	01	1,740	27	29	03
876_1034.las	01	220	23	15	03
876_1036.las	01	240	20	08	02
876_1038.las	01	1,220	35	37	03
876_1040.las	01	1,020	25	16	03
876_1042.las	01	520	22	20	03
876_1044.las	01	93	23	17	03
876_1046.las	01	280	27	26	03
876_1048.las	01	540	25	27	04
876_1050.las	01	260	26	31	03
876_1052.las	01	680	23	15	03
876_1054.las	01	380	20	10	02
876_1056.las	01	1,080	27	22	02
876_1058.las	01	260	14	11	02
876_1060.las	01	600	13	12	02
876_1062.las	01	480	17	17	02
876_926.las	01	280	41	46	48
876_928.las	01	400	45	46	48
876_930.las	01	91	46	47	48
876_932.las	01	440	34	33	29
876_934.las	01	320	25	29	30
876_936.las	01	69	19	23	02

1.2 Report on Intensity (Tiled Data) - continued

File	Minimum	Maximum	Mean	Median	Mode
876_938.las	01	5,100	21	24	02
876_940.las	01	420	24	27	27
876_942.las	01	5,100	24	25	27
876_944.las	01	660	21	25	02
876_946.las	01	960	20	22	02
876_948.las	01	5,100	21	24	02
876_950.las	01	240	24	27	27
876_952.las	01	300	24	25	23
876_954.las	01	174	23	24	23
876_956.las	01	980	17	18	02
876_958.las	01	149	16	15	02
876_960.las	01	1,260	14	10	02
876_962.las	01	520	16	11	03
876_964.las	01	260	23	23	03
876_966.las	01	160	45	45	48
876_968.las	01	960	37	37	35
876_970.las	01	76	34	35	35
876_972.las	01	88	37	38	39
876_974.las	01	100	40	40	38
876_976.las	01	100	52	54	62
876_978.las	01	94	38	35	30
876_980.las	01	420	39	37	34
876_982.las	01	102	42	41	39
876_984.las	01	88	40	39	39
876_986.las	01	88	36	36	30
876_988.las	01	380	27	27	26
876_990.las	01	70	26	27	27
876_992.las	01	1,060	25	27	27
876_994.las	01	151	27	29	29
876_996.las	01	680	27	28	29
876_998.las	01	5,100	24	24	23
878_1000.las	01	104	23	24	25
878_1002.las	01	4,160	22	25	29

1.2 Report on Intensity (Tiled Data) - continued

File	Minimum	Maximum	Mean	Median	Mode
878_1004.las	01	220	19	22	02
878_1006.las	01	300	29	31	31
878_1008.las	01	61	27	29	30
878_1010.las	01	860	16	16	02
878_1012.las	01	1,600	17	19	02
878_1014.las	01	2,740	19	17	02
878_1016.las	01	1,740	21	16	02
878_1018.las	01	640	25	25	03
878_1020.las	01	780	29	26	03
878_1022.las	01	380	24	12	03
878_1024.las	01	240	30	30	03
878_1026.las	01	103	29	30	03
878_1028.las	01	1,060	26	27	03
878_1030.las	01	2,680	23	25	03
878_1032.las	01	1,080	20	14	03
878_1034.las	01	340	15	11	02
878_1036.las	01	740	15	10	02
878_1038.las	01	340	21	15	02
878_1040.las	01	1,860	27	24	03
878_1042.las	01	840	17	08	02
878_1044.las	01	1,180	19	11	02
878_1046.las	01	540	22	13	03
878_1048.las	01	191	17	09	03
878_1050.las	01	5,100	17	10	02
878_1052.las	01	420	17	09	02
878_1054.las	01	380	36	41	03
878_926.las	01	2,800	29	36	03
878_928.las	01	220	43	45	43
878_930.las	01	107	40	40	39
878_932.las	01	86	31	29	23
878_934.las	01	1,040	23	26	29
878_936.las	01	860	18	20	02
878_938.las	01	185	22	24	23

1.2 Report on Intensity (Tiled Data) - continued

File	Minimum	Maximum	Mean	Median	Mode
878_940.las	01	200	23	27	30
878_942.las	01	640	26	28	31
878_944.las	01	460	25	27	27
878_946.las	01	61	24	28	30
878_948.las	01	5,100	19	22	02
878_950.las	01	5,100	25	28	29
878_952.las	01	4,200	27	27	23
878_954.las	01	56	23	24	23
878_956.las	01	280	27	27	26
878_958.las	01	600	24	26	25
878_960.las	01	153	22	25	26
878_962.las	01	180	16	10	02
878_964.las	01	880	20	15	03
878_966.las	01	380	32	36	03
878_968.las	01	780	41	40	39
878_970.las	01	74	38	38	36
878_972.las	01	84	41	40	39
878_974.las	01	98	46	45	43
878_976.las	01	96	56	57	59
878_978.las	01	360	38	37	30
878_980.las	01	100	38	38	41
878_982.las	01	142	42	41	41
878_984.las	01	156	39	37	37
878_986.las	01	80	32	31	30
878_988.las	01	3,120	28	28	27
878_990.las	01	53	25	25	25
878_992.las	01	52	27	28	29
878_994.las	01	880	29	30	30
878_996.las	01	124	26	26	27
878_998.las	01	680	25	25	25
880_1000.las	01	5,100	23	24	24
880_1002.las	01	66	27	28	29
880_1004.las	01	940	21	25	02

1.2 Report on Intensity (Tiled Data) - continued

File	Minimum	Maximum	Mean	Median	Mode
880_1006.las	01	61	29	30	29
880_1008.las	01	1,480	21	24	02
880_1010.las	01	1,500	21	24	02
880_1012.las	01	660	20	23	02
880_1014.las	01	179	20	20	02
880_1016.las	01	1,460	23	22	03
880_1018.las	01	1,500	25	21	02
880_1020.las	01	260	32	33	03
880_1022.las	01	127	31	29	03
880_1024.las	01	2,860	21	12	02
880_1026.las	01	175	27	28	03
880_1028.las	01	240	27	28	03
880_1030.las	01	680	20	15	03
880_1032.las	01	460	14	10	02
880_1034.las	01	1,320	32	36	02
880_1036.las	01	1,000	28	24	03
880_1038.las	01	240	23	12	02
880_1040.las	01	460	13	09	02
880_926.las	01	1,020	33	42	03
880_928.las	01	139	39	45	52
880_930.las	01	980	40	45	47
880_932.las	01	85	34	33	27
880_934.las	01	5,100	26	27	26
880_936.las	01	58	25	26	24
880_938.las	01	68	25	26	23
880_940.las	01	96	26	28	30
880_942.las	01	4,480	25	26	24
880_944.las	01	5,020	25	26	24
880_946.las	01	58	31	33	34
880_948.las	01	5,100	30	32	33
880_950.las	01	580	22	26	02
880_952.las	01	4,560	21	25	02
880_954.las	01	280	24	26	25

1.2 Report on Intensity (Tiled Data) - continued

File	Minimum	Maximum	Mean	Median	Mode
880_956.las	01	60	26	27	25
880_958.las	01	57	28	28	27
880_960.las	01	200	23	27	30
880_962.las	01	500	22	25	03
880_964.las	01	800	20	13	03
880_966.las	01	860	20	10	03
880_968.las	01	320	38	41	39
880_970.las	03	74	42	42	43
880_972.las	01	83	46	46	47
880_974.las	01	102	47	46	43
880_976.las	01	115	55	55	55
880_978.las	01	107	40	40	30
880_980.las	01	100	40	40	43
880_982.las	01	94	44	42	41
880_984.las	01	91	39	39	35
880_986.las	01	111	33	33	33
880_988.las	08	64	25	25	25
880_990.las	01	3,060	27	28	27
880_992.las	01	880	27	28	28
880_994.las	01	119	27	28	29
880_996.las	01	141	24	25	25
880_998.las	06	55	24	24	24
882_1000.las	01	47	23	24	23
882_1002.las	01	760	23	25	25
882_1004.las	01	124	26	27	27
882_1006.las	01	1,380	28	30	30
882_1008.las	01	214	21	24	02
882_1010.las	01	1,520	26	27	27
882_1012.las	01	178	19	22	02
882_1014.las	01	79	18	18	02
882_1016.las	01	1,660	20	18	03
882_1018.las	01	1,380	21	16	02
882_1020.las	01	800	23	16	03

1.2 Report on Intensity (Tiled Data) - continued

File	Minimum	Maximum	Mean	Median	Mode
882_1022.las	01	680	24	14	03
882_1024.las	01	1,120	23	09	03
882_1026.las	01	340	15	11	02
882_1028.las	01	720	22	21	02
882_1030.las	01	1,340	21	19	02
882_1032.las	01	1,140	23	22	02
882_1034.las	01	1,320	25	25	03
882_1036.las	01	141	27	24	03
882_1038.las	01	500	28	28	03
882_1040.las	01	640	20	12	03
882_926.las	01	860	29	35	03
882_928.las	01	94	36	42	43
882_930.las	01	880	36	41	43
882_932.las	01	155	32	31	29
882_934.las	01	53	27	27	26
882_936.las	01	49	25	25	25
882_938.las	01	940	26	27	27
882_940.las	01	145	27	27	27
882_942.las	01	210	26	26	25
882_944.las	01	1,820	24	24	23
882_946.las	01	103	27	27	25
882_948.las	01	69	28	28	27
882_950.las	01	62	31	32	32
882_952.las	01	1,180	21	24	02
882_954.las	01	1,380	29	32	33
882_956.las	01	59	30	31	33
882_958.las	01	57	22	23	23
882_960.las	01	69	27	27	27
882_962.las	01	77	24	28	29
882_964.las	01	120	20	13	03
882_966.las	01	640	29	28	03
882_968.las	01	166	21	15	03
882_970.las	01	1,420	37	40	39

1.2 Report on Intensity (Tiled Data) - continued

File	Minimum	Maximum	Mean	Median	Mode
882_972.las	01	87	41	43	43
882_974.las	01	168	47	47	47
882_976.las	01	141	55	56	59
882_978.las	01	136	48	47	41
882_980.las	01	97	42	41	32
882_982.las	01	96	51	52	51
882_984.las	01	100	45	46	48
882_986.las	01	74	36	36	34
882_988.las	01	57	27	27	25
882_990.las	01	1,400	25	26	27
882_992.las	01	72	28	28	27
882_994.las	04	54	27	28	29
882_996.las	01	1,840	26	26	26
882_998.las	10	54	28	28	29
884_1000.las	11	43	25	25	25
884_1002.las	01	1,120	24	25	25
884_1004.las	01	54	28	28	29
884_1006.las	01	63	28	29	29
884_1008.las	01	780	21	25	02
884_1010.las	01	1,060	25	27	29
884_1012.las	01	138	20	23	02
884_1014.las	01	154	19	20	02
884_1016.las	01	140	19	12	03
884_1018.las	01	480	25	27	03
884_1020.las	01	1,080	22	17	02
884_1022.las	01	380	23	17	03
884_1024.las	01	1,020	37	42	03
884_1026.las	01	220	25	27	03
884_1028.las	01	1,080	21	20	02
884_1030.las	01	540	20	16	03
884_1032.las	01	81	26	26	03
884_1034.las	01	300	25	23	03
884_1036.las	01	125	26	13	03

1.2 Report on Intensity (Tiled Data) - continued

File	Minimum	Maximum	Mean	Median	Mode
884_1038.las	01	145	29	31	03
884_1040.las	01	680	23	24	03
884_926.las	01	800	33	37	36
884_928.las	01	1,080	31	36	04
884_930.las	01	102	43	46	43
884_932.las	01	92	34	32	31
884_934.las	01	92	26	26	24
884_936.las	01	64	27	28	27
884_938.las	01	62	24	24	23
884_940.las	02	55	25	25	23
884_942.las	09	48	24	24	23
884_944.las	01	111	26	26	25
884_946.las	01	220	28	28	27
884_948.las	01	60	27	26	25
884_950.las	01	57	24	25	26
884_952.las	01	4,860	29	32	34
884_954.las	01	2,520	25	29	33
884_956.las	01	780	26	26	24
884_958.las	01	58	23	23	23
884_960.las	01	101	26	26	26
884_962.las	01	81	22	27	30
884_964.las	01	5,100	25	27	03
884_966.las	01	420	23	12	03
884_968.las	01	87	24	24	03
884_970.las	01	205	33	38	39
884_972.las	01	98	39	39	38
884_974.las	02	97	43	43	43
884_976.las	14	96	47	47	47
884_978.las	01	132	40	40	42
884_980.las	01	1,500	48	48	46
884_982.las	03	95	48	48	46
884_984.las	01	1,280	41	40	37
884_986.las	01	157	36	36	32

1.2 Report on Intensity (Tiled Data) - continued

File	Minimum	Maximum	Mean	Median	Mode
884_988.las	01	74	28	29	27
884_990.las	02	214	27	28	28
884_992.las	01	50	25	25	25
884_994.las	01	46	25	26	25
884_996.las	01	63	27	27	27
884_998.las	11	53	28	28	27
886_1000.las	08	47	26	27	27
886_1002.las	05	49	26	27	27
886_1004.las	11	53	28	29	29
886_1006.las	01	63	26	28	29
886_1008.las	01	260	26	27	27
886_1010.las	01	4,820	27	29	29
886_1012.las	01	166	18	19	02
886_1014.las	01	560	19	18	02
886_1016.las	01	77	26	33	03
886_1018.las	01	980	27	31	03
886_1020.las	01	137	29	30	03
886_1022.las	01	500	30	27	04
886_1024.las	01	104	27	24	03
886_1026.las	01	240	27	30	03
886_1028.las	01	1,840	31	36	39
886_1030.las	01	73	28	34	03
886_1032.las	01	4,740	32	35	03
886_1034.las	01	620	28	28	03
886_1036.las	01	340	40	46	48
886_1038.las	01	680	43	44	47
886_1040.las	01	300	29	33	03
886_926.las	01	440	35	40	43
886_928.las	01	660	37	41	39
886_930.las	01	157	46	46	43
886_932.las	01	1,360	31	32	29
886_934.las	01	500	26	26	25
886_936.las	01	53	25	26	25

1.2 Report on Intensity (Tiled Data) - continued

File	Minimum	Maximum	Mean	Median	Mode
886_938.las	01	200	24	24	23
886_940.las	02	55	25	25	24
886_942.las	01	440	24	24	23
886_944.las	01	720	23	23	21
886_946.las	01	136	26	26	25
886_948.las	01	66	24	25	24
886_950.las	01	67	23	26	25
886_952.las	01	5,100	25	28	27
886_954.las	01	5,100	26	28	29
886_956.las	01	88	30	31	30
886_958.las	01	720	29	29	29
886_960.las	01	400	26	25	25
886_962.las	12	61	29	30	30
886_964.las	01	740	35	36	36
886_966.las	01	1,180	26	25	03
886_968.las	01	129	18	11	03
886_970.las	01	640	34	36	37
886_972.las	01	132	36	37	38
886_974.las	01	118	39	43	43
886_976.las	01	118	36	44	03
886_978.las	01	300	40	41	43
886_980.las	01	95	40	41	30
886_982.las	01	94	50	50	48
886_984.las	01	90	46	46	48
886_986.las	01	90	36	36	33
886_988.las	08	61	30	31	36
886_990.las	01	56	24	24	23
886_992.las	01	52	25	25	25
886_994.las	01	45	24	24	25
886_996.las	01	440	26	26	27
886_998.las	01	52	26	27	27
888_1000.las	01	67	25	25	25
888_1002.las	01	51	26	27	27

1.2 Report on Intensity (Tiled Data) - continued

File	Minimum	Maximum	Mean	Median	Mode
888_1004.las	01	60	27	28	28
888_1006.las	01	212	26	28	29
888_1008.las	01	104	31	32	32
888_1010.las	01	5,100	20	23	02
888_1012.las	01	600	25	28	02
888_1014.las	01	760	20	18	02
888_1016.las	01	680	34	37	37
888_1018.las	01	134	27	31	03
888_1020.las	01	96	32	39	03
888_1022.las	01	187	29	30	03
888_1024.las	01	700	24	24	03
888_1026.las	01	620	26	31	03
888_1028.las	01	125	40	41	39
888_1030.las	01	70	38	39	39
888_1032.las	01	360	41	41	41
888_1034.las	01	1,480	28	32	03
888_1036.las	01	680	37	44	48
888_1038.las	01	440	41	42	43
888_1040.las	01	80	22	23	03
888_926.las	01	78	40	41	39
888_928.las	01	139	47	49	48
888_930.las	01	124	38	43	04
888_932.las	01	96	32	29	27
888_934.las	01	2,160	25	27	28
888_936.las	01	88	26	26	25
888_938.las	01	840	25	25	23
888_940.las	01	124	24	24	23
888_942.las	01	240	24	24	23
888_944.las	01	760	23	23	21
888_946.las	01	53	23	23	22
888_948.las	01	660	25	25	23
888_950.las	01	53	27	28	27
888_952.las	01	56	26	27	27

1.2 Report on Intensity (Tiled Data) - continued

File	Minimum	Maximum	Mean	Median	Mode
888_954.las	01	600	25	25	22
888_956.las	01	58	31	32	31
888_958.las	01	55	28	28	28
888_960.las	01	138	25	25	25
888_962.las	01	59	28	28	27
888_964.las	01	97	34	34	37
888_966.las	01	300	39	43	48
888_968.las	01	1,200	20	09	03
888_970.las	01	162	21	16	03
888_972.las	01	560	21	12	03
888_974.las	01	720	44	50	55
888_976.las	01	98	28	31	04
888_978.las	01	102	40	41	45
888_980.las	01	88	42	43	34
888_982.las	01	101	46	45	39
888_984.las	01	94	48	49	52
888_986.las	01	320	37	38	39
888_988.las	01	1,580	33	33	34
888_990.las	01	146	25	25	26
888_992.las	01	113	27	29	29
888_994.las	02	49	26	27	27
888_996.las	01	162	27	28	27
888_998.las	01	420	27	28	28
890_1000.las	08	49	23	23	25
890_1002.las	01	53	27	27	27
890_1004.las	01	49	23	24	25
890_1006.las	01	159	27	28	29
890_1008.las	01	720	29	29	30
890_1010.las	01	1,840	27	27	25
890_1012.las	01	5,100	26	28	29
890_1014.las	01	1,000	21	21	02
890_1016.las	01	75	35	39	43
890_1018.las	01	160	39	44	47

1.2 Report on Intensity (Tiled Data) - continued

File	Minimum	Maximum	Mean	Median	Mode
890_1020.las	01	99	48	50	51
890_1022.las	01	5,100	31	36	03
890_1024.las	01	420	34	39	04
890_1026.las	01	123	20	17	03
890_1028.las	01	180	28	34	03
890_1030.las	01	65	36	36	35
890_1032.las	01	75	41	42	43
890_1034.las	01	93	32	38	03
890_1036.las	01	600	31	32	04
890_1038.las	01	920	47	48	39
890_1040.las	01	80	37	37	38
890_926.las	01	5,100	39	43	47
890_928.las	01	2,080	45	48	48
890_930.las	01	97	42	44	43
890_932.las	01	1,180	36	35	34
890_934.las	01	2,980	29	32	32
890_936.las	01	51	28	28	29
890_938.las	02	50	24	24	23
890_940.las	01	50	25	25	24
890_942.las	01	55	25	25	23
890_944.las	01	5,100	25	25	24
890_946.las	01	58	25	25	23
890_948.las	01	5,100	25	25	25
890_950.las	07	57	25	25	25
890_952.las	01	58	25	26	26
890_954.las	01	126	21	24	25
890_956.las	01	74	21	23	03
890_958.las	01	600	27	26	25
890_960.las	01	880	25	25	25
890_962.las	01	81	28	28	27
890_964.las	01	780	39	39	35
890_966.las	01	600	36	43	03
890_968.las	01	94	32	36	03

1.2 Report on Intensity (Tiled Data) - continued

File	Minimum	Maximum	Mean	Median	Mode
890_970.las	01	89	38	39	38
890_972.las	01	140	25	16	03
890_974.las	01	720	30	33	03
890_976.las	01	102	48	50	48
890_978.las	02	91	42	41	34
890_980.las	01	119	46	46	35
890_982.las	01	88	52	53	48
890_984.las	10	92	52	53	55
890_986.las	01	81	34	35	30
890_988.las	01	2,880	26	29	35
890_990.las	01	5,100	25	26	23
890_992.las	01	740	26	27	26
890_994.las	01	5,100	24	26	27
890_996.las	01	2,440	26	29	32
890_998.las	01	132	26	28	29
892_1000.las	01	74	27	29	29
892_1002.las	01	55	29	30	29
892_1004.las	01	154	25	27	27
892_1006.las	01	55	29	31	31
892_1008.las	11	57	30	30	30
892_1010.las	01	240	28	29	28
892_1012.las	01	600	20	23	02
892_1014.las	01	180	26	28	27
892_1016.las	01	108	36	38	33
892_1018.las	01	680	44	47	47
892_1020.las	01	96	51	52	51
892_1022.las	01	143	31	37	04
892_1024.las	01	100	27	30	03
892_1026.las	01	117	33	37	39
892_1028.las	01	76	23	26	03
892_1030.las	01	1,020	37	42	43
892_1032.las	01	78	41	43	43
892_1034.las	01	87	40	42	42

1.2 Report on Intensity (Tiled Data) - continued

File	Minimum	Maximum	Mean	Median	Mode
892_1036.las	01	198	37	44	04
892_1038.las	01	280	48	49	55
892_1040.las	01	780	37	36	34
892_926.las	01	168	43	45	47
892_928.las	01	105	45	44	43
892_930.las	01	1,880	42	42	39
892_932.las	01	300	34	34	30
892_934.las	01	300	28	30	31
892_936.las	01	157	25	28	30
892_938.las	01	1,940	27	28	27
892_940.las	01	64	26	26	25
892_942.las	01	3,560	25	25	24
892_944.las	01	68	25	25	23
892_946.las	01	420	24	24	23
892_948.las	01	103	25	25	24
892_950.las	01	115	25	26	25
892_952.las	01	49	23	23	23
892_954.las	01	260	24	24	23
892_956.las	01	71	27	27	26
892_958.las	01	217	28	28	23
892_960.las	01	740	25	25	25
892_962.las	10	80	30	29	27
892_964.las	01	127	38	38	38
892_966.las	01	119	44	44	46
892_968.las	01	97	41	40	38
892_970.las	01	360	40	41	38
892_972.las	01	580	34	39	03
892_974.las	01	640	38	43	04
892_976.las	01	680	35	39	04
892_978.las	01	1,540	40	40	34
892_980.las	01	114	46	45	31
892_982.las	01	99	54	55	55
892_984.las	01	197	47	52	55

1.2 Report on Intensity (Tiled Data) - continued

File	Minimum	Maximum	Mean	Median	Mode
892_986.las	01	920	28	31	03
892_988.las	01	500	28	30	31
892_990.las	01	3,720	21	21	19
892_992.las	01	76	27	28	29
892_994.las	01	53	25	26	27
892_996.las	01	60	29	30	27
892_998.las	01	3,880	28	32	34
894_1000.las	01	110	27	28	28
894_1002.las	09	56	28	28	28
894_1004.las	01	5,100	29	29	29
894_1006.las	01	55	31	31	31
894_1008.las	01	59	28	30	30
894_1010.las	01	5,100	21	24	03
894_1012.las	01	360	27	29	31
894_1014.las	01	580	28	29	27
894_1016.las	01	135	28	31	03
894_1018.las	01	1,800	30	35	03
894_1020.las	01	122	45	50	04
894_1022.las	01	194	30	28	04
894_1024.las	01	200	33	38	03
894_1026.las	01	79	40	41	41
894_1028.las	01	4,920	34	37	36
894_1030.las	01	63	37	38	39
894_1032.las	01	200	35	36	36
894_1034.las	01	180	36	41	43
894_1036.las	01	188	49	50	51
894_1038.las	01	102	45	46	48
894_1040.las	01	125	35	38	39
894_926.las	01	78	40	43	45
894_928.las	01	340	44	45	43
894_930.las	01	90	41	40	38
894_932.las	01	93	36	34	29
894_934.las	01	780	27	28	27

1.2 Report on Intensity (Tiled Data) - continued

File	Minimum	Maximum	Mean	Median	Mode
894_936.las	01	115	25	28	30
894_938.las	01	660	27	28	29
894_940.las	01	83	27	28	29
894_942.las	01	800	27	28	27
894_944.las	01	87	23	22	21
894_946.las	01	55	25	25	23
894_948.las	01	71	26	27	27
894_950.las	11	58	25	25	23
894_952.las	11	52	24	24	24
894_954.las	01	76	24	24	23
894_956.las	01	93	25	24	23
894_958.las	01	1,300	26	25	24
894_960.las	01	600	27	27	27
894_962.las	02	66	30	30	28
894_964.las	01	78	33	33	30
894_966.las	01	93	41	41	39
894_968.las	01	93	40	38	37
894_970.las	01	143	43	41	38
894_972.las	01	100	45	44	42
894_974.las	01	116	43	43	43
894_976.las	01	800	32	32	04
894_978.las	01	187	34	36	03
894_980.las	01	132	37	39	04
894_982.las	01	115	46	53	55
894_984.las	01	89	41	44	47
894_986.las	01	980	33	34	33
894_988.las	01	61	27	27	23
894_990.las	01	5,100	25	27	29
894_992.las	01	54	23	23	20
894_994.las	01	52	28	30	30
894_996.las	01	820	29	30	31
894_998.las	01	201	26	27	27
896_1000.las	01	52	26	27	27

1.2 Report on Intensity (Tiled Data) - continued

File	Minimum	Maximum	Mean	Median	Mode
896_1002.las	01	56	25	26	27
896_1004.las	01	56	30	30	30
896_1006.las	01	112	31	31	30
896_1008.las	01	240	27	29	29
896_1010.las	01	5,100	27	29	30
896_1012.las	01	560	28	28	23
896_1014.las	01	177	28	31	03
896_1016.las	01	167	32	35	39
896_1018.las	01	920	31	37	03
896_1020.las	01	800	31	34	04
896_1022.las	01	101	41	49	04
896_1024.las	01	185	54	55	51
896_1026.las	01	138	42	42	39
896_1028.las	01	69	33	37	39
896_1030.las	01	128	37	38	39
896_1032.las	01	66	38	38	39
896_1034.las	01	91	41	42	43
896_1036.las	01	94	43	46	47
896_1038.las	01	90	42	42	38
896_1040.las	01	71	39	39	39
896_926.las	01	82	37	37	35
896_928.las	01	89	41	41	41
896_930.las	01	108	42	45	46
896_932.las	01	115	36	35	30
896_934.las	01	62	29	29	27
896_936.las	01	59	25	25	23
896_938.las	01	4,480	28	29	30
896_940.las	01	155	27	27	27
896_942.las	07	300	30	31	30
896_944.las	01	2,300	23	23	23
896_946.las	01	820	23	23	21
896_948.las	01	780	26	26	25
896_950.las	01	60	29	29	29

1.2 Report on Intensity (Tiled Data) - continued

File	Minimum	Maximum	Mean	Median	Mode
896_952.las	04	2,780	23	23	23
896_954.las	01	2,260	29	29	30
896_956.las	01	62	25	24	23
896_958.las	01	3,060	26	25	23
896_960.las	01	167	26	26	23
896_962.las	01	61	29	29	27
896_964.las	01	100	33	32	30
896_966.las	01	106	44	44	47
896_968.las	13	83	39	39	38
896_970.las	01	280	38	37	36
896_972.las	01	100	40	39	38
896_974.las	01	103	40	39	39
896_976.las	01	116	48	50	50
896_978.las	01	660	36	37	03
896_980.las	01	98	39	43	48
896_982.las	01	127	47	46	43
896_984.las	01	94	41	40	39
896_986.las	01	920	36	36	33
896_988.las	01	320	29	29	27
896_990.las	01	58	26	26	27
896_992.las	01	137	26	25	23
896_994.las	01	80	22	23	23
896_996.las	01	1,160	24	24	23
896_998.las	01	860	24	25	27
898_1000.las	01	54	26	27	27
898_1002.las	01	56	29	29	27
898_1004.las	01	53	27	28	27
898_1006.las	01	71	29	30	29
898_1008.las	10	55	28	29	29
898_1010.las	01	149	28	28	27
898_1012.las	01	1,620	27	28	23
898_1014.las	01	5,100	31	33	39
898_1016.las	01	102	35	40	43

1.2 Report on Intensity (Tiled Data) - continued

File	Minimum	Maximum	Mean	Median	Mode
898_1018.las	01	180	27	27	03
898_1020.las	01	540	38	43	04
898_1022.las	01	150	44	48	48
898_1024.las	14	78	41	41	39
898_1026.las	04	71	37	38	38
898_1028.las	15	58	34	34	34
898_1030.las	01	65	38	39	39
898_1032.las	14	65	37	37	36
898_1034.las	01	92	39	42	43
898_1036.las	01	188	43	46	47
898_1038.las	01	114	45	45	39
898_1040.las	15	75	37	38	38
898_926.las	01	76	43	43	42
898_928.las	01	90	41	41	39
898_930.las	01	129	49	50	48
898_932.las	01	95	35	34	27
898_934.las	01	1,220	29	30	31
898_936.las	01	58	28	28	29
898_938.las	01	54	26	26	23
898_940.las	01	132	22	24	23
898_942.las	01	320	27	28	29
898_944.las	01	5,100	25	26	33
898_946.las	01	5,100	23	22	19
898_948.las	01	220	25	25	24
898_950.las	01	54	25	25	24
898_952.las	01	198	27	28	30
898_954.las	01	67	25	26	27
898_956.las	01	78	27	27	27
898_958.las	01	400	24	24	23
898_960.las	01	195	23	23	22
898_962.las	01	67	27	26	25
898_964.las	01	189	35	35	33
898_966.las	02	1,180	43	42	39

1.2 Report on Intensity (Tiled Data) - continued

File	Minimum	Maximum	Mean	Median	Mode
898_968.las	01	140	37	37	35
898_970.las	01	153	39	39	37
898_972.las	01	120	42	40	39
898_974.las	01	100	41	39	35
898_976.las	01	840	50	49	47
898_978.las	01	94	37	38	45
898_980.las	01	126	31	32	04
898_982.las	01	113	41	44	43
898_984.las	01	86	41	41	39
898_986.las	01	79	36	36	38
898_988.las	01	220	29	29	27
898_990.las	01	3,180	21	23	23
898_992.las	01	110	22	22	21
898_994.las	01	50	24	24	23
898_996.las	01	63	26	26	26
898_998.las	01	57	29	30	30
900_1000.las	01	50	25	25	25
900_1002.las	08	50	25	25	25
900_1004.las	09	52	27	27	25
900_1006.las	01	60	27	28	27
900_1008.las	01	220	28	28	27
900_1010.las	01	1,720	29	30	30
900_1012.las	01	540	26	30	37
900_1014.las	01	68	32	32	30
900_1016.las	01	440	36	38	38
900_1018.las	01	96	33	40	03
900_1020.las	01	2,100	39	44	04
900_1022.las	01	132	53	54	51
900_1024.las	02	84	43	44	46
900_1026.las	01	200	38	39	39
900_1028.las	01	540	32	33	33
900_1030.las	09	860	37	37	36
900_1032.las	01	79	40	40	39

1.2 Report on Intensity (Tiled Data) - continued

File	Minimum	Maximum	Mean	Median	Mode
900_1034.las	01	104	42	46	48
900_1036.las	01	85	45	46	47
900_926.las	01	111	43	44	43
900_928.las	01	112	44	44	43
900_930.las	01	91	45	45	47
900_932.las	01	105	33	32	29
900_934.las	01	210	30	30	29
900_936.las	01	94	27	26	25
900_938.las	01	117	25	25	23
900_940.las	01	65	25	27	27
900_942.las	01	5,100	26	27	27
900_944.las	01	5,100	24	26	03
900_946.las	01	1,500	25	25	23
900_948.las	01	1,100	25	26	23
900_950.las	01	59	25	26	28
900_952.las	01	53	24	24	23
900_954.las	01	2,080	25	24	23
900_956.las	01	5,100	25	25	24
900_958.las	01	280	25	25	27
900_960.las	01	340	19	18	14
900_962.las	01	71	29	30	36
900_964.las	01	900	33	33	34
900_966.las	01	96	36	36	32
900_968.las	01	86	38	36	32
900_970.las	01	178	39	39	39
900_972.las	01	88	41	41	39
900_974.las	01	620	46	46	47
900_976.las	01	400	50	53	55
900_978.las	01	720	39	39	31
900_980.las	01	98	39	40	43
900_982.las	01	420	54	56	55
900_984.las	01	96	43	44	47
900_986.las	01	193	33	33	32

1.2 Report on Intensity (Tiled Data) - continued

File	Minimum	Maximum	Mean	Median	Mode
900_988.las	01	340	31	32	33
900_990.las	01	5,100	28	29	29
900_992.las	01	213	24	25	26
900_994.las	01	52	25	26	26
900_996.las	01	132	27	27	27
900_998.las	01	219	29	30	30
902_1000.las	01	88	27	27	27
902_1002.las	01	340	27	28	27
902_1004.las	01	57	27	27	27
902_1006.las	01	90	27	28	27
902_1008.las	01	59	32	33	33
902_1010.las	01	3,560	26	28	29
902_1012.las	01	57	25	27	30
902_1014.las	01	69	31	31	28
902_1016.las	01	180	37	39	35
902_1018.las	01	102	38	41	39
902_1020.las	01	97	44	47	48
902_1022.las	01	96	51	52	52
902_1024.las	16	83	47	48	50
902_1026.las	04	2,160	40	41	39
902_1028.las	11	58	33	34	34
902_1030.las	01	200	37	37	36
902_1032.las	01	3,580	34	37	43
902_1034.las	01	79	43	45	47
902_1036.las	01	200	50	51	48
902_926.las	01	5,100	35	39	39
902_928.las	01	4,920	42	42	40
902_930.las	01	153	46	47	47
902_932.las	01	260	35	33	27
902_934.las	01	137	28	28	27
902_936.las	01	126	27	28	27
902_938.las	01	119	26	27	27
902_940.las	01	132	27	27	27

1.2 Report on Intensity (Tiled Data) - continued

File	Minimum	Maximum	Mean	Median	Mode
902_942.las	01	680	24	24	23
902_944.las	01	1,620	24	24	23
902_946.las	01	520	26	26	23
902_948.las	01	122	27	27	26
902_950.las	01	200	25	24	21
902_952.las	01	5,100	23	23	23
902_954.las	01	360	23	22	21
902_956.las	01	140	24	24	20
902_958.las	01	5,100	23	22	21
902_960.las	01	1,700	25	25	23
902_962.las	01	1,700	30	30	30
902_964.las	01	5,100	33	32	30
902_966.las	01	480	42	42	35
902_968.las	01	4,240	39	39	38
902_970.las	01	156	37	36	35
902_972.las	01	4,640	48	50	55
902_974.las	01	2,740	49	52	59
902_976.las	01	2,080	46	48	06
902_978.las	01	1,960	37	36	04
902_980.las	01	540	44	44	48
902_982.las	01	109	46	45	44
902_984.las	01	151	41	42	43
902_986.las	01	200	34	34	37
902_988.las	01	218	30	31	33
902_990.las	01	2,500	27	29	30
902_992.las	01	600	26	28	30
902_994.las	01	49	27	28	28
902_996.las	01	800	27	28	28
902_998.las	01	146	28	28	29
904_1000.las	01	460	27	27	27
904_1002.las	02	55	28	28	27
904_1004.las	09	52	26	27	27
904_1006.las	01	91	26	26	27

1.2 Report on Intensity (Tiled Data) - continued

File	Minimum	Maximum	Mean	Median	Mode
904_1008.las	01	200	28	29	28
904_1010.las	01	220	24	24	23
904_1012.las	01	59	28	28	27
904_1014.las	01	77	33	32	30
904_1016.las	01	360	45	46	47
904_1018.las	01	94	40	44	48
904_1020.las	01	3,100	47	48	45
904_1022.las	01	101	50	51	52
904_1024.las	01	78	43	43	39
904_1026.las	05	72	33	33	31
904_1028.las	01	72	38	38	38
904_1030.las	01	94	33	34	38
904_1032.las	01	91	34	36	38
904_1034.las	10	90	37	37	35
904_1036.las	01	127	47	48	43
904_926.las	01	76	41	41	39
904_928.las	01	103	45	46	46
904_930.las	01	96	43	44	43
904_932.las	01	86	30	31	30
904_934.las	01	1,540	29	30	30
904_936.las	01	83	27	27	27
904_938.las	01	53	23	23	21
904_940.las	01	55	23	23	20
904_942.las	01	142	27	27	27
904_944.las	01	4,040	24	25	23
904_946.las	01	61	24	24	23
904_948.las	01	380	24	24	23
904_950.las	02	70	24	24	23
904_952.las	01	3,140	25	25	25
904_954.las	01	61	24	24	23
904_956.las	01	63	25	25	23
904_958.las	01	1,140	25	25	23
904_960.las	01	195	26	26	25

1.2 Report on Intensity (Tiled Data) - continued

File	Minimum	Maximum	Mean	Median	Mode
904_962.las	01	65	30	30	27
904_964.las	01	76	36	35	33
904_966.las	02	100	42	42	47
904_968.las	01	84	42	43	43
904_970.las	01	133	39	38	35
904_972.las	01	83	42	42	39
904_974.las	01	380	42	41	40
904_976.las	01	4,840	52	51	51
904_978.las	01	1,980	39	38	30
904_980.las	01	103	46	47	33
904_982.las	01	94	47	48	48
904_984.las	14	76	40	41	41
904_986.las	01	1,380	33	31	29
904_988.las	01	142	27	27	23
904_990.las	01	640	26	27	27
904_992.las	01	5,100	25	25	27
904_994.las	02	50	26	26	26
904_996.las	01	2,360	26	27	27
904_998.las	01	260	26	26	27
906_1000.las	01	1,280	25	26	26
906_1002.las	01	111	29	30	29
906_1004.las	02	67	24	24	23
906_1006.las	01	63	26	26	26
906_1008.las	01	1,020	29	30	30
906_1010.las	01	900	26	27	27
906_1012.las	01	1,420	28	29	29
906_1014.las	01	4,020	27	30	03
906_1016.las	01	180	34	38	43
906_1018.las	01	480	42	43	43
906_1020.las	01	840	47	51	48
906_1022.las	01	320	55	56	57
906_1024.las	10	220	52	53	55
906_1026.las	01	180	38	38	36

1.2 Report on Intensity (Tiled Data) - continued

File	Minimum	Maximum	Mean	Median	Mode
906_1028.las	01	170	42	43	43
906_1030.las	02	71	36	35	33
906_926.las	01	280	44	45	43
906_928.las	01	105	47	49	48
906_930.las	01	94	35	39	05
906_932.las	01	89	34	33	30
906_934.las	01	67	28	28	27
906_936.las	01	52	28	28	27
906_938.las	01	96	26	27	27
906_940.las	01	540	25	25	23
906_942.las	01	60	29	29	28
906_944.las	01	2,180	26	26	25
906_946.las	01	460	24	24	23
906_948.las	01	320	24	24	23
906_950.las	01	61	23	23	23
906_952.las	01	49	24	24	23
906_954.las	01	96	24	24	23
906_956.las	02	52	24	24	23
906_958.las	01	56	22	22	22
906_960.las	01	54	23	23	22
906_962.las	01	65	27	29	27
906_964.las	01	5,100	34	34	36
906_966.las	01	88	38	38	39
906_968.las	07	81	42	42	43
906_970.las	04	72	38	38	36
906_972.las	01	91	37	37	38
906_974.las	01	480	36	36	35
906_976.las	01	87	44	46	48
906_978.las	01	102	39	39	39
906_980.las	01	146	48	49	57
906_982.las	19	86	51	52	52
906_984.las	09	79	41	42	46
906_986.las	01	79	39	40	45

1.2 Report on Intensity (Tiled Data) - continued

File	Minimum	Maximum	Mean	Median	Mode
906_988.las	01	60	29	29	29
906_990.las	01	55	30	31	31
906_992.las	02	54	26	27	29
906_994.las	01	52	26	27	29
906_996.las	01	74	28	28	29
906_998.las	01	54	27	28	29
908_1000.las	01	50	26	27	27
908_1002.las	01	5,100	27	28	27
908_1004.las	01	63	27	28	27
908_1006.las	01	980	29	29	28
908_1008.las	01	5,100	27	30	39
908_1010.las	01	5,100	25	27	03
908_1012.las	01	360	25	29	32
908_1014.las	01	94	32	32	30
908_1016.las	01	620	38	41	43
908_1018.las	01	87	44	47	48
908_1020.las	01	480	46	52	59
908_1022.las	01	100	55	56	59
908_1024.las	01	112	48	48	43
908_1026.las	01	340	42	43	43
908_1028.las	01	164	39	40	39
908_1030.las	01	112	33	34	35
908_926.las	01	79	41	44	46
908_928.las	01	99	42	43	43
908_930.las	01	320	27	33	04
908_932.las	01	380	29	31	31
908_934.las	01	192	27	28	29
908_936.las	01	93	28	29	29
908_938.las	01	1,220	27	29	29
908_940.las	01	229	28	29	27
908_942.las	01	4,180	28	28	26
908_944.las	01	2,720	27	27	27
908_946.las	01	420	24	24	23

1.2 Report on Intensity (Tiled Data) - continued

File	Minimum	Maximum	Mean	Median	Mode
908_948.las	01	680	25	25	23
908_950.las	01	340	25	25	23
908_952.las	01	280	25	25	24
908_954.las	01	144	24	24	22
908_956.las	01	181	24	24	23
908_958.las	01	2,560	24	23	22
908_960.las	01	96	26	27	27
908_962.las	01	139	31	33	33
908_964.las	01	340	38	40	39
908_966.las	01	200	45	45	39
908_968.las	01	160	41	40	38
908_970.las	01	380	39	38	34
908_972.las	01	89	45	45	43
908_974.las	01	99	48	48	48
908_976.las	01	146	51	54	55
908_978.las	01	99	43	42	37
908_980.las	01	182	47	47	48
908_982.las	01	97	52	53	55
908_984.las	01	86	45	45	43
908_986.las	01	4,800	37	38	38
908_988.las	01	60	31	32	30
908_990.las	01	540	26	27	27
908_992.las	01	3,540	28	29	29
908_994.las	01	920	23	27	31
908_996.las	01	780	27	28	27
908_998.las	01	54	26	27	27
910_1000.las	01	184	25	26	27
910_1002.las	01	102	26	26	27
910_1004.las	09	50	27	28	27
910_1006.las	01	1,020	30	30	29
910_1008.las	01	3,040	25	26	03
910_1010.las	01	5,100	25	27	03
910_1012.las	01	620	28	29	29

1.2 Report on Intensity (Tiled Data) - continued

File	Minimum	Maximum	Mean	Median	Mode
910_1014.las	01	280	32	32	29
910_1016.las	01	75	39	40	41
910_1018.las	01	82	44	44	42
910_1020.las	01	105	58	59	59
910_1022.las	01	175	59	59	59
910_1024.las	01	132	48	48	47
910_1026.las	02	80	36	36	35
910_1028.las	01	140	34	34	36
910_1030.las	01	76	36	35	35
910_926.las	01	74	44	44	43
910_928.las	01	920	34	40	03
910_930.las	01	137	24	19	04
910_932.las	01	92	29	30	29
910_934.las	01	150	27	28	27
910_936.las	01	55	28	28	27
910_938.las	01	820	19	22	02
910_940.las	01	200	23	27	30
910_942.las	01	195	29	29	28
910_944.las	01	65	28	28	23
910_946.las	01	56	26	27	27
910_948.las	01	2,120	26	26	26
910_950.las	01	58	26	26	26
910_952.las	01	55	24	25	24
910_954.las	01	123	23	22	21
910_956.las	11	50	24	24	23
910_958.las	01	72	23	23	23
910_960.las	01	63	25	25	25
910_962.las	01	71	28	27	26
910_964.las	01	194	37	39	38
910_966.las	01	95	49	53	59
910_968.las	03	86	39	39	38
910_970.las	01	181	42	43	47
910_972.las	01	99	47	47	47

1.2 Report on Intensity (Tiled Data) - continued

File	Minimum	Maximum	Mean	Median	Mode
910_974.las	01	113	52	53	55
910_976.las	01	98	54	55	55
910_978.las	01	92	45	44	39
910_980.las	01	460	50	51	55
910_982.las	02	95	55	57	57
910_984.las	01	109	45	44	43
910_986.las	01	191	40	40	41
910_988.las	01	280	31	31	29
910_990.las	01	148	26	27	27
910_992.las	01	440	27	27	27
910_994.las	01	152	28	29	30
910_996.las	01	80	25	26	27
910_998.las	01	840	23	25	27
912_1000.las	01	1,060	27	28	29
912_1002.las	01	220	28	28	29
912_1004.las	07	52	28	28	28
912_1006.las	01	980	29	30	30
912_1008.las	01	800	29	30	29
912_1010.las	01	1,060	29	30	30
912_1012.las	01	5,100	31	32	33
912_1014.las	01	73	31	32	34
912_1016.las	01	151	40	41	36
912_1018.las	01	193	44	46	48
912_1020.las	01	560	45	50	55
912_1022.las	01	96	51	52	54
912_1024.las	14	73	40	40	34
912_926.las	01	195	27	33	03
912_928.las	01	300	42	45	45
912_930.las	01	860	22	10	04
912_932.las	01	85	22	22	02
912_934.las	01	123	23	25	25
912_936.las	01	171	24	26	24
912_938.las	01	195	23	27	29

1.2 Report on Intensity (Tiled Data) - continued

File	Minimum	Maximum	Mean	Median	Mode
912_940.las	01	2,660	17	19	02
912_942.las	01	1,360	25	28	29
912_944.las	01	1,680	24	23	22
912_946.las	01	57	24	24	21
912_948.las	01	2,140	24	24	22
912_950.las	01	75	24	24	23
912_952.las	01	340	25	25	23
912_954.las	01	320	24	24	23
912_956.las	01	68	27	27	27
912_958.las	01	174	27	27	27
912_960.las	01	111	28	28	27
912_962.las	01	73	36	36	35
912_964.las	01	1,560	40	42	42
912_966.las	01	122	48	49	47
912_968.las	12	83	40	39	33
912_970.las	01	500	40	41	48
912_972.las	01	88	43	46	46
912_974.las	01	1,200	46	45	43
912_976.las	01	112	51	57	62
912_978.las	01	98	45	44	41
912_980.las	01	118	49	47	39
912_982.las	01	114	57	58	61
912_984.las	01	169	45	45	43
912_986.las	01	186	35	34	31
912_988.las	01	191	26	26	26
912_990.las	01	68	26	26	25
912_992.las	01	55	28	28	27
912_994.las	01	101	25	25	19
912_996.las	01	212	23	26	02
912_998.las	01	1,100	24	28	31
914_1000.las	01	49	24	25	25
914_1002.las	01	95	26	27	27
914_1004.las	02	52	25	26	27

1.2 Report on Intensity (Tiled Data) - continued

File	Minimum	Maximum	Mean	Median	Mode
914_1006.las	01	56	29	29	29
914_1008.las	01	56	25	26	27
914_1010.las	01	83	25	25	23
914_1012.las	01	2,140	30	31	31
914_1014.las	09	127	32	33	33
914_1016.las	01	240	39	40	43
914_1018.las	01	102	45	46	48
914_1020.las	01	156	49	51	55
914_1022.las	13	93	52	52	55
914_1024.las	10	83	42	43	47
914_926.las	01	880	27	31	03
914_928.las	01	1,200	27	27	03
914_930.las	01	760	28	27	04
914_932.las	01	640	25	28	02
914_934.las	01	117	21	24	02
914_936.las	01	1,700	17	20	02
914_938.las	01	320	21	25	02
914_940.las	01	980	16	17	02
914_942.las	01	3,420	20	24	02
914_944.las	01	760	28	30	30
914_946.las	01	138	27	29	29
914_948.las	01	95	24	27	29
914_950.las	01	980	26	27	29
914_952.las	01	58	26	27	25
914_954.las	01	560	29	29	27
914_956.las	01	680	33	34	35
914_958.las	01	220	28	28	25
914_960.las	01	860	28	29	30
914_962.las	01	101	29	31	28
914_964.las	01	580	33	37	04
914_966.las	01	108	41	48	04
914_968.las	01	90	37	38	36
914_970.las	01	160	38	43	48

1.2 Report on Intensity (Tiled Data) - continued

File	Minimum	Maximum	Mean	Median	Mode
914_972.las	01	128	29	32	03
914_974.las	01	300	45	48	47
914_976.las	01	116	58	61	65
914_978.las	01	99	38	38	39
914_980.las	01	1,240	42	43	36
914_982.las	01	92	51	52	55
914_984.las	01	82	41	41	38
914_986.las	01	87	34	35	39
914_988.las	01	57	25	25	25
914_990.las	01	55	25	25	23
914_992.las	01	660	25	25	19
914_994.las	01	1,260	31	33	36
914_996.las	01	3,320	32	35	38
914_998.las	01	102	28	30	32
916_1000.las	01	172	31	33	34
916_1002.las	01	5,100	27	29	31
916_1004.las	01	2,500	30	30	29
916_1006.las	01	53	27	28	29
916_1008.las	07	52	25	26	27
916_1010.las	01	220	26	26	26
916_1012.las	01	64	30	30	30
916_1014.las	01	97	35	37	42
916_926.las	01	840	41	46	48
916_928.las	01	940	32	39	04
916_930.las	01	94	35	38	04
916_932.las	01	92	25	26	02
916_934.las	01	840	20	23	02
916_936.las	01	51	16	17	02
916_938.las	01	800	17	19	02
916_940.las	01	340	22	27	02
916_942.las	01	4,280	25	28	29
916_944.las	01	99	29	31	31
916_946.las	01	106	16	16	02

1.2 Report on Intensity (Tiled Data) - continued

File	Minimum	Maximum	Mean	Median	Mode
916_948.las	01	185	21	25	27
916_950.las	01	760	21	25	02
916_952.las	01	54	27	31	33
916_954.las	01	3,680	25	26	23
916_956.las	01	149	25	25	24
916_958.las	01	168	25	24	23
916_960.las	01	900	24	25	25
916_962.las	01	102	25	27	27
916_964.las	01	820	35	39	04
916_966.las	01	560	36	41	04
916_968.las	01	800	27	27	03
916_970.las	01	200	29	33	03
916_972.las	01	93	43	50	55
916_974.las	01	169	51	50	47
916_976.las	01	102	59	62	62
916_978.las	01	131	37	40	03
916_980.las	01	700	47	46	43
916_982.las	01	110	55	57	63
916_984.las	01	220	50	51	48
916_986.las	01	123	35	34	30
916_988.las	01	73	27	27	27
916_990.las	01	2,840	24	26	27
916_992.las	01	116	28	30	30
916_994.las	01	85	27	28	29
916_996.las	01	171	25	28	28
916_998.las	01	135	30	31	31
918_1000.las	01	177	28	29	30
918_1002.las	01	53	27	27	29
918_1004.las	07	54	28	28	28
918_1006.las	01	86	26	27	27
918_1008.las	05	57	26	27	29
918_1010.las	01	78	27	28	28
918_1012.las	01	1,840	31	32	32

1.2 Report on Intensity (Tiled Data) - continued

File	Minimum	Maximum	Mean	Median	Mode
918_1014.las	01	200	37	38	42
918_926.las	01	720	23	18	03
918_928.las	01	180	27	31	03
918_930.las	01	98	27	20	04
918_932.las	01	105	23	22	02
918_934.las	01	5,100	19	21	02
918_936.las	01	146	21	25	02
918_938.las	01	240	24	29	31
918_940.las	01	124	20	23	02
918_942.las	01	1,600	20	24	02
918_944.las	01	260	20	24	02
918_946.las	01	380	22	24	02
918_948.las	01	5,100	19	21	02
918_950.las	01	560	20	24	02
918_952.las	01	560	23	27	02
918_954.las	01	860	21	24	02
918_956.las	01	1,240	27	29	34
918_958.las	01	860	25	26	23
918_960.las	01	195	28	29	29
918_962.las	01	83	32	32	30
918_964.las	01	83	37	38	39
918_966.las	01	900	45	45	43
918_968.las	01	91	33	40	03
918_970.las	01	620	30	32	03
918_972.las	01	132	45	51	55
918_974.las	01	600	44	50	04
918_976.las	01	193	40	46	04
918_978.las	01	103	30	33	03
918_980.las	01	104	48	47	48
918_982.las	01	192	55	56	55
918_984.las	01	107	45	50	55
918_986.las	01	118	39	41	46
918_988.las	01	2,040	27	27	22

1.2 Report on Intensity (Tiled Data) - continued

File	Minimum	Maximum	Mean	Median	Mode
918_990.las	01	1,600	23	26	02
918_992.las	01	1,520	25	28	32
918_994.las	01	1,200	26	28	30
918_996.las	01	72	26	28	29
918_998.las	01	2,200	29	31	31
920_1000.las	01	162	27	30	32
920_1002.las	01	900	28	30	30
920_1004.las	07	52	28	28	27
920_1006.las	01	120	27	28	27
920_1008.las	04	59	25	26	27
920_1010.las	01	480	29	29	29
920_1012.las	01	138	31	32	33
920_1014.las	01	72	37	38	41
920_926.las	01	1,040	31	39	03
920_928.las	01	101	27	29	03
920_930.las	01	93	34	41	04
920_932.las	01	1,400	25	24	02
920_934.las	01	5,100	17	19	02
920_936.las	01	620	17	19	02
920_938.las	01	134	21	24	02
920_940.las	01	138	24	27	30
920_942.las	01	3,360	23	27	30
920_944.las	01	1,780	20	23	02
920_946.las	01	440	20	23	02
920_948.las	01	2,580	20	22	02
920_950.las	01	800	21	25	02
920_952.las	01	5,100	19	21	02
920_954.las	01	720	23	26	29
920_956.las	01	214	22	27	02
920_958.las	01	3,780	27	28	27
920_960.las	01	55	28	29	27
920_962.las	01	66	28	30	30
920_964.las	01	82	34	34	28

1.2 Report on Intensity (Tiled Data) - continued

File	Minimum	Maximum	Mean	Median	Mode
920_966.las	01	1,000	43	45	47
920_968.las	01	134	29	33	03
920_970.las	01	2,040	24	17	03
920_972.las	01	1,360	34	40	04
920_974.las	01	153	45	48	47
920_976.las	01	156	42	53	04
920_978.las	01	119	31	33	03
920_980.las	01	156	46	47	43
920_982.las	01	104	49	48	43
920_984.las	01	220	48	50	55
920_986.las	01	480	39	41	45
920_988.las	01	340	29	30	33
920_990.las	01	5,100	28	29	29
920_992.las	01	1,740	23	23	23
920_994.las	01	680	25	26	27
920_996.las	01	5,100	25	27	27
920_998.las	01	4,680	28	29	29
922_1000.las	01	68	28	29	29
922_1002.las	01	64	28	29	29
922_1004.las	01	230	27	29	29
922_1006.las	01	60	29	29	29
922_1008.las	04	56	28	29	29
922_1010.las	08	57	30	30	30
922_1012.las	01	99	29	30	30
922_1014.las	12	84	37	38	39
922_926.las	01	5,100	40	41	39
922_928.las	01	100	47	48	47
922_930.las	01	108	54	57	55
922_932.las	01	102	37	34	30
922_934.las	01	1,660	23	26	27
922_936.las	01	800	23	27	30
922_938.las	01	900	16	17	02
922_940.las	01	680	18	21	02

1.2 Report on Intensity (Tiled Data) - continued

File	Minimum	Maximum	Mean	Median	Mode
922_942.las	01	420	17	19	02
922_944.las	01	5,100	17	18	02
922_946.las	01	66	20	24	02
922_948.las	01	2,600	18	21	02
922_950.las	01	340	14	13	02
922_952.las	01	5,100	17	18	02
922_954.las	01	1,380	16	17	02
922_956.las	01	99	19	21	02
922_958.las	01	860	17	20	02
922_960.las	01	59	21	25	02
922_962.las	01	109	20	21	03
922_964.las	01	1,840	28	32	03
922_966.las	01	192	26	23	03
922_968.las	01	160	29	34	03
922_970.las	01	140	27	26	03
922_972.las	01	440	46	44	41
922_974.las	01	101	50	54	55
922_976.las	01	103	58	62	67
922_978.las	01	121	31	34	03
922_980.las	01	103	33	36	03
922_982.las	01	97	40	42	41
922_984.las	01	82	42	42	39
922_986.las	01	76	35	35	35
922_988.las	08	55	25	25	23
922_990.las	01	4,280	26	26	27
922_992.las	08	72	23	24	23
922_994.las	01	47	20	20	19
922_996.las	01	177	25	26	27
922_998.las	01	740	28	29	29
924_1000.las	01	201	29	30	30
924_1002.las	01	129	26	29	30
924_1004.las	01	1,560	29	32	33
924_1006.las	01	1,140	32	33	33

1.2 Report on Intensity (Tiled Data) - continued

File	Minimum	Maximum	Mean	Median	Mode
924_1008.las	07	61	29	29	29
924_1010.las	08	49	26	27	27
924_1012.las	01	114	29	30	30
924_1014.las	01	66	32	34	33
924_926.las	01	2,760	30	34	03
924_928.las	01	1,440	41	48	04
924_930.las	01	134	40	45	04
924_932.las	01	240	37	36	34
924_934.las	01	5,100	27	26	23
924_936.las	01	1,780	29	31	32
924_938.las	01	73	28	29	29
924_940.las	01	58	22	26	28
924_942.las	01	840	22	24	24
924_944.las	01	135	25	26	26
924_946.las	01	61	20	24	02
924_948.las	01	1,260	27	28	27
924_950.las	01	64	19	22	02
924_952.las	01	2,280	19	23	02
924_954.las	01	134	16	18	02
924_956.las	01	86	20	23	02
924_958.las	01	2,400	21	24	02
924_960.las	01	880	15	11	02
924_962.las	01	200	18	16	03
924_964.las	01	5,100	25	26	03
924_966.las	01	720	24	12	03
924_968.las	01	780	24	20	03
924_970.las	01	1,120	31	36	03
924_972.las	01	1,980	29	33	03
924_974.las	01	220	51	52	51
924_976.las	01	123	45	47	47
924_978.las	01	91	37	38	30
924_980.las	01	720	45	46	38
924_982.las	01	97	52	57	62

1.2 Report on Intensity (Tiled Data) - continued

File	Minimum	Maximum	Mean	Median	Mode
924_984.las	01	97	41	39	54
924_986.las	01	77	32	30	21
924_988.las	05	53	21	22	21
924_990.las	01	54	24	23	21
924_992.las	01	700	22	22	22
924_994.las	01	195	23	24	23
924_996.las	01	48	24	24	23
924_998.las	01	64	27	29	30
926_1000.las	01	57	27	28	29
926_1002.las	01	620	25	29	31
926_1004.las	01	1,920	30	32	32
926_1006.las	01	61	31	32	31
926_1008.las	01	63	29	30	31
926_1010.las	06	53	25	26	27
926_1012.las	01	540	29	30	31
926_1014.las	01	71	30	32	31
926_926.las	01	820	40	44	44
926_928.las	01	150	28	24	03
926_930.las	01	183	36	38	04
926_932.las	01	99	26	29	03
926_934.las	01	1,100	21	24	02
926_936.las	01	122	24	29	02
926_938.las	01	3,540	30	32	33
926_940.las	01	98	30	31	31
926_942.las	01	220	31	32	35
926_944.las	01	56	25	26	25
926_946.las	01	61	28	28	27
926_948.las	01	3,080	27	28	28
926_950.las	01	217	24	26	25
926_952.las	01	240	26	30	31
926_954.las	01	5,100	23	26	02
926_956.las	01	56	18	22	02
926_958.las	01	5,100	19	22	02

1.2 Report on Intensity (Tiled Data) - continued

File	Minimum	Maximum	Mean	Median	Mode
926_960.las	01	500	18	22	02
926_962.las	01	158	24	29	03
926_964.las	01	2,320	31	37	03
926_966.las	01	1,040	30	35	03
926_968.las	01	169	44	45	43
926_970.las	01	380	34	40	03
926_972.las	01	96	37	44	46
926_974.las	01	2,220	32	34	03
926_976.las	01	5,100	41	43	44
926_978.las	01	95	39	38	32
926_980.las	01	119	33	35	03
926_982.las	01	100	40	47	04
926_984.las	01	1,400	37	38	55
926_986.las	01	87	33	33	33
926_988.las	01	70	25	25	23
926_990.las	01	166	28	29	27
926_992.las	01	700	24	24	24
926_994.las	01	180	29	28	24
926_996.las	10	49	25	25	25
926_998.las	01	68	26	27	27
928_1000.las	01	1,100	27	29	31
928_1002.las	01	400	27	31	32
928_1004.las	01	192	29	31	33
928_1006.las	01	2,660	33	34	35
928_1008.las	01	73	28	29	29
928_1010.las	05	51	24	25	27
928_1012.las	01	64	27	27	27
928_1014.las	01	182	35	36	32
928_926.las	01	1,900	40	48	55
928_928.las	01	1,000	29	33	03
928_930.las	01	840	39	46	04
928_932.las	01	920	26	27	02
928_934.las	01	98	23	28	02

1.2 Report on Intensity (Tiled Data) - continued

File	Minimum	Maximum	Mean	Median	Mode
928_936.las	01	4,340	30	30	29
928_938.las	01	5,100	29	31	32
928_940.las	01	57	29	31	32
928_942.las	01	5,100	35	36	37
928_944.las	01	900	23	25	24
928_946.las	01	1,060	29	29	27
928_948.las	01	2,400	30	31	32
928_950.las	01	61	24	24	23
928_952.las	01	5,100	30	30	32
928_954.las	01	300	25	25	23
928_956.las	01	5,100	25	25	27
928_958.las	01	780	18	20	02
928_960.las	01	2,140	22	25	02
928_962.las	01	66	34	34	33
928_964.las	01	90	43	44	47
928_966.las	01	600	42	45	40
928_968.las	01	88	42	42	41
928_970.las	01	3,040	37	42	47
928_972.las	01	191	42	43	43
928_974.las	01	120	39	45	04
928_976.las	01	163	32	30	04
928_978.las	01	97	34	36	03
928_980.las	01	178	42	42	46
928_982.las	01	95	43	44	44
928_984.las	01	101	43	49	55
928_986.las	01	196	29	30	03
928_988.las	01	720	20	21	20
928_990.las	01	780	24	24	21
928_992.las	01	63	27	27	27
928_994.las	01	680	27	28	27
928_996.las	01	154	28	29	29
928_998.las	01	380	28	29	30
930_1000.las	01	202	28	28	29

1.2 Report on Intensity (Tiled Data) - continued

File	Minimum	Maximum	Mean	Median	Mode
930_1002.las	01	106	28	29	30
930_1004.las	01	142	28	31	33
930_1006.las	01	61	31	32	33
930_1008.las	01	59	29	30	31
930_1010.las	08	55	27	28	29
930_1012.las	02	59	27	28	27
930_1014.las	01	280	36	37	42
930_926.las	01	260	35	40	43
930_928.las	01	163	27	25	03
930_930.las	01	540	25	11	04
930_932.las	01	106	24	24	02
930_934.las	01	840	24	27	27
930_936.las	01	460	29	30	29
930_938.las	01	2,140	27	29	29
930_940.las	01	640	31	31	30
930_942.las	01	4,540	31	31	32
930_944.las	01	61	27	28	23
930_946.las	01	340	26	29	31
930_948.las	01	800	31	32	34
930_950.las	01	51	25	25	23
930_952.las	01	53	26	26	26
930_954.las	01	1,800	23	23	23
930_956.las	01	980	16	18	02
930_958.las	01	1,000	19	22	02
930_960.las	01	182	18	20	02
930_962.las	01	3,520	25	28	03
930_964.las	01	85	40	42	41
930_966.las	01	93	45	45	41
930_968.las	10	83	42	42	39
930_970.las	01	82	42	42	41
930_972.las	01	94	47	49	48
930_974.las	01	158	39	46	04
930_976.las	01	1,760	36	44	04

1.2 Report on Intensity (Tiled Data) - continued

File	Minimum	Maximum	Mean	Median	Mode
930_978.las	01	103	36	38	03
930_980.las	01	99	40	41	43
930_982.las	01	3,840	47	47	48
930_984.las	01	98	40	42	46
930_986.las	01	77	37	41	48
930_988.las	01	111	29	29	29
930_990.las	01	5,100	23	24	23
930_992.las	01	1,180	23	26	27
930_994.las	02	50	27	28	29
930_996.las	01	51	25	25	25
930_998.las	01	48	26	27	27
932_1000.las	11	52	27	27	27
932_1002.las	01	81	30	31	32
932_1004.las	01	107	31	32	32
932_1006.las	01	4,100	31	34	35
932_1008.las	01	80	32	36	38
932_1010.las	01	4,600	29	30	30
932_1012.las	01	61	31	32	33
932_1014.las	01	95	36	37	37
932_926.las	01	3,400	40	42	41
932_928.las	01	5,100	31	33	04
932_930.las	01	360	46	48	43
932_932.las	01	860	19	18	02
932_934.las	01	580	18	21	02
932_936.las	01	380	28	28	27
932_938.las	01	380	22	22	21
932_940.las	01	89	25	25	27
932_942.las	01	260	28	29	29
932_944.las	01	64	26	25	21
932_946.las	01	63	29	30	30
932_948.las	01	5,100	31	31	30
932_950.las	01	131	28	28	27
932_952.las	01	50	27	28	28

1.2 Report on Intensity (Tiled Data) - continued

File	Minimum	Maximum	Mean	Median	Mode
932_954.las	01	440	25	25	23
932_956.las	01	5,100	20	23	02
932_958.las	01	880	19	22	02
932_960.las	01	960	26	29	32
932_962.las	01	4,940	30	31	33
932_964.las	01	80	41	41	39
932_966.las	01	99	45	45	41
932_968.las	01	91	40	41	39
932_970.las	01	740	34	39	39
932_972.las	01	150	43	48	55
932_974.las	01	280	41	47	04
932_976.las	01	98	51	54	55
932_978.las	01	101	39	38	30
932_980.las	01	1,980	40	42	45
932_982.las	01	97	39	42	43
932_984.las	01	200	37	35	34
932_986.las	01	220	34	33	32
932_988.las	01	5,100	30	30	30
932_990.las	01	70	27	27	28
932_992.las	01	360	22	22	20
932_994.las	01	162	20	23	26
932_996.las	01	52	25	26	26
932_998.las	01	400	27	27	27
934_1000.las	01	187	24	26	23
934_1002.las	01	3,740	29	31	32
934_1004.las	01	920	30	32	33
934_1006.las	01	2,880	29	32	34
934_1008.las	01	3,600	31	32	33
934_1010.las	01	140	33	34	33
934_1012.las	01	61	32	33	33
934_1014.las	01	4,100	35	35	34
934_926.las	01	5,100	44	45	48
934_928.las	01	880	33	38	04

1.2 Report on Intensity (Tiled Data) - continued

File	Minimum	Maximum	Mean	Median	Mode
934_930.las	01	150	44	46	42
934_932.las	01	151	35	33	32
934_934.las	01	2,320	18	19	02
934_936.las	01	118	20	23	02
934_938.las	01	220	24	25	25
934_940.las	01	260	27	28	27
934_942.las	01	860	27	27	26
934_944.las	01	260	26	25	23
934_946.las	01	187	28	29	29
934_948.las	01	2,520	29	30	30
934_950.las	01	54	26	26	27
934_952.las	01	220	23	24	23
934_954.las	01	86	23	23	23
934_956.las	01	58	25	26	25
934_958.las	01	1,320	17	18	02
934_960.las	01	2,080	20	22	02
934_962.las	01	1,140	17	13	03
934_964.las	01	420	29	34	03
934_966.las	01	187	41	41	43
934_968.las	01	86	41	41	39
934_970.las	01	74	38	38	38
934_972.las	01	94	42	42	43
934_974.las	01	300	41	47	48
934_976.las	01	118	46	54	62
934_978.las	01	98	40	39	32
934_980.las	01	100	46	47	33
934_982.las	01	94	47	47	47
934_984.las	01	93	38	38	38
934_986.las	01	127	32	33	34
934_988.las	01	58	27	27	27
934_990.las	01	198	26	27	27
934_992.las	01	51	24	24	23
934_994.las	01	202	21	22	22

1.2 Report on Intensity (Tiled Data) - continued

File	Minimum	Maximum	Mean	Median	Mode
934_996.las	01	1,180	24	26	27
934_998.las	01	2,600	26	27	27
936_1000.las	03	53	25	25	23
936_1002.las	01	640	25	27	29
936_1004.las	01	58	29	30	32
936_1006.las	01	57	31	31	32
936_1008.las	01	57	32	33	33
936_1010.las	01	61	36	36	36
936_1012.las	12	58	31	32	33
936_1014.las	01	260	35	35	36
936_926.las	01	300	42	43	43
936_928.las	01	1,060	41	42	41
936_930.las	01	3,620	46	50	59
936_932.las	01	760	27	25	23
936_934.las	01	81	27	28	27
936_936.las	01	90	23	26	29
936_938.las	01	1,200	26	29	31
936_940.las	01	1,400	26	28	27
936_942.las	01	560	25	26	25
936_944.las	01	54	25	25	24
936_946.las	01	56	26	26	25
936_948.las	01	5,100	27	28	27
936_950.las	01	400	26	26	26
936_952.las	01	137	24	24	23
936_954.las	01	52	23	23	21
936_956.las	01	280	25	27	25
936_958.las	01	5,100	20	22	02
936_960.las	01	105	25	29	02
936_962.las	01	1,380	22	25	03
936_964.las	01	5,100	30	34	03
936_966.las	01	260	29	30	03
936_968.las	01	2,080	33	36	35
936_970.las	01	5,100	38	38	37

1.2 Report on Intensity (Tiled Data) - continued

File	Minimum	Maximum	Mean	Median	Mode
936_972.las	01	400	46	46	47
936_974.las	01	540	48	52	55
936_976.las	01	98	50	56	59
936_978.las	01	120	43	44	41
936_980.las	01	94	48	48	44
936_982.las	01	95	50	50	48
936_984.las	01	169	41	41	42
936_986.las	01	73	27	27	27
936_988.las	01	49	23	24	23
936_990.las	01	3,920	24	24	23
936_992.las	01	380	26	27	27
936_994.las	01	50	24	23	21
936_996.las	06	48	21	21	21
936_998.las	01	209	24	24	23
938_1000.las	01	340	29	29	29
938_1002.las	01	540	30	31	31
938_1004.las	01	185	28	31	33
938_1006.las	01	3,320	31	33	34
938_1008.las	01	1,040	31	33	34
938_1010.las	01	1,180	28	30	30
938_1012.las	04	63	31	32	32
938_1014.las	01	280	35	36	37
938_926.las	01	1,660	41	41	39
938_928.las	01	280	46	46	46
938_930.las	01	2,320	45	46	43
938_932.las	01	4,380	30	29	32
938_934.las	01	5,100	25	25	23
938_936.las	01	260	26	27	24
938_938.las	01	380	30	31	31
938_940.las	01	72	24	26	27
938_942.las	01	5,100	27	29	30
938_944.las	01	1,740	27	27	25
938_946.las	01	65	27	27	27

1.2 Report on Intensity (Tiled Data) - continued

File	Minimum	Maximum	Mean	Median	Mode
938_948.las	01	340	29	30	30
938_950.las	01	1,240	29	30	29
938_952.las	01	56	24	25	25
938_954.las	01	380	24	24	23
938_956.las	01	540	21	25	27
938_958.las	01	5,100	21	23	02
938_960.las	01	2,080	22	25	02
938_962.las	01	73	31	34	35
938_964.las	01	840	29	30	03
938_966.las	01	3,360	30	31	04
938_968.las	01	132	24	22	03
938_970.las	01	102	40	42	42
938_972.las	01	560	39	43	44
938_974.las	01	1,380	44	47	48
938_976.las	01	131	49	52	51
938_978.las	06	92	40	39	33
938_980.las	01	129	39	40	43
938_982.las	01	97	54	56	62
938_984.las	01	88	37	36	38
938_986.las	01	89	29	29	30
938_988.las	01	53	23	23	23
938_990.las	01	57	23	23	23
938_992.las	01	220	26	25	23
938_994.las	01	5,100	27	28	28
938_996.las	01	220	26	26	27
938_998.las	01	5,100	26	26	25
940_1000.las	01	121	28	29	30
940_1002.las	01	5,100	30	32	32
940_1004.las	01	63	29	30	31
940_1006.las	01	62	33	35	35
940_1008.las	01	58	33	33	33
940_1010.las	01	59	31	32	32
940_1012.las	07	64	30	31	31

1.2 Report on Intensity (Tiled Data) - continued

File	Minimum	Maximum	Mean	Median	Mode
940_1014.las	08	84	33	34	35
940_926.las	01	5,100	34	40	43
940_928.las	01	4,440	47	49	48
940_930.las	01	480	53	56	58
940_932.las	01	5,100	30	29	25
940_934.las	01	2,140	25	25	23
940_936.las	01	1,040	25	25	23
940_938.las	01	680	26	26	26
940_940.las	01	240	25	25	23
940_942.las	01	440	27	28	28
940_944.las	01	220	27	27	24
940_946.las	01	740	29	29	26
940_948.las	01	104	28	29	28
940_950.las	01	101	25	25	24
940_952.las	01	74	28	28	29
940_954.las	01	55	26	26	25
940_956.las	01	1,900	23	25	26
940_958.las	01	5,100	20	24	02
940_960.las	01	240	30	31	33
940_962.las	01	74	31	29	27
940_964.las	01	980	41	40	38
940_966.las	01	900	33	38	03
940_968.las	01	169	29	34	03
940_970.las	01	560	30	36	03
940_972.las	01	1,040	35	40	04
940_974.las	01	5,100	49	53	55
940_976.las	01	300	39	47	04
940_978.las	01	97	39	38	34
940_980.las	01	102	39	39	43
940_982.las	01	90	42	43	43
940_984.las	01	97	42	43	39
940_986.las	01	73	31	30	30
940_988.las	01	56	25	25	23

1.2 Report on Intensity (Tiled Data) - continued

File	Minimum	Maximum	Mean	Median	Mode
940_990.las	01	540	26	27	27
940_992.las	03	50	24	24	23
940_994.las	01	60	28	29	28
940_996.las	11	50	27	28	27
940_998.las	01	80	27	27	27
942_1000.las	01	52	26	27	27
942_1002.las	01	53	26	26	27
942_1004.las	01	1,040	28	31	32
942_1006.las	01	460	31	35	39
942_1008.las	01	760	34	35	35
942_1010.las	01	92	33	34	34
942_1012.las	01	62	33	34	34
942_1014.las	01	69	36	37	39
942_924.las	01	192	39	44	46
942_926.las	01	121	41	43	43
942_928.las	01	109	47	50	48
942_930.las	01	106	50	49	43
942_932.las	01	1,080	32	29	23
942_934.las	01	1,080	23	23	22
942_936.las	01	1,120	27	27	27
942_938.las	01	980	25	26	26
942_940.las	01	2,100	25	25	24
942_942.las	01	400	25	25	24
942_944.las	01	200	26	26	24
942_946.las	01	5,100	25	25	24
942_948.las	01	1,440	29	28	27
942_950.las	01	1,760	29	29	27
942_952.las	01	193	25	25	25
942_954.las	01	800	23	23	22
942_956.las	01	1,440	24	25	23
942_958.las	01	1,560	22	25	27
942_960.las	01	1,400	20	23	02
942_962.las	01	135	31	30	28

1.2 Report on Intensity (Tiled Data) - continued

File	Minimum	Maximum	Mean	Median	Mode
942_964.las	01	180	34	34	34
942_966.las	01	100	37	41	04
942_968.las	01	115	24	28	03
942_970.las	01	740	23	22	03
942_972.las	01	1,580	23	11	02
942_974.las	01	3,060	30	20	02
942_976.las	01	1,960	31	21	04
942_978.las	01	760	32	34	03
942_980.las	01	93	40	42	43
942_982.las	01	175	42	42	43
942_984.las	15	76	38	38	39
942_986.las	10	71	31	31	31
942_988.las	10	55	27	27	27
942_990.las	01	53	25	25	26
942_992.las	07	49	23	23	23
942_994.las	01	59	32	33	33
942_996.las	01	220	27	27	27
942_998.las	01	560	26	27	27
944_1000.las	01	320	25	29	30
944_1002.las	01	1,080	23	27	30
944_1004.las	01	1,060	23	28	32
944_1006.las	01	1,040	27	31	34
944_1008.las	01	900	31	34	35
944_1010.las	01	60	29	30	30
944_1012.las	01	65	33	34	35
944_1014.las	01	78	37	38	39
944_924.las	01	2,900	45	46	46
944_926.las	01	85	42	43	41
944_928.las	01	440	48	48	47
944_930.las	01	108	53	55	36
944_932.las	01	5,100	35	33	35
944_934.las	01	5,100	21	21	19
944_936.las	02	60	26	27	27

1.2 Report on Intensity (Tiled Data) - continued

File	Minimum	Maximum	Mean	Median	Mode
944_938.las	01	86	22	22	21
944_940.las	01	191	25	24	23
944_942.las	01	500	24	24	23
944_944.las	01	720	28	27	25
944_946.las	01	3,840	26	25	21
944_948.las	01	5,100	28	29	33
944_950.las	01	560	24	24	23
944_952.las	01	360	23	23	23
944_954.las	01	69	22	23	22
944_956.las	01	81	24	24	22
944_958.las	01	126	28	28	27
944_960.las	01	118	25	30	32
944_962.las	01	1,180	30	33	34
944_964.las	01	144	39	40	41
944_966.las	01	960	40	42	39
944_968.las	01	5,100	40	42	43
944_970.las	01	940	39	42	39
944_972.las	01	3,040	32	37	04
944_974.las	01	4,960	37	41	04
944_976.las	01	3,340	29	20	03
944_978.las	01	340	25	22	02
944_980.las	01	740	39	42	03
944_982.las	01	1,620	45	46	43
944_984.las	01	2,460	36	37	38
944_986.las	01	78	31	32	33
944_988.las	01	200	24	25	24
944_990.las	01	118	25	26	27
944_992.las	01	2,260	27	28	28
944_994.las	01	155	28	28	29
944_996.las	01	217	27	27	27
944_998.las	01	720	27	27	23
946_1000.las	01	660	27	29	30
946_1002.las	01	4,020	26	29	31

1.2 Report on Intensity (Tiled Data) - continued

File	Minimum	Maximum	Mean	Median	Mode
946_1004.las	01	61	29	32	33
946_1006.las	01	600	31	32	33
946_1008.las	01	260	31	32	32
946_1010.las	11	53	29	29	29
946_1012.las	01	64	31	32	33
946_1014.las	10	66	35	36	38
946_924.las	01	5,100	43	45	47
946_926.las	01	1,000	42	43	43
946_928.las	01	113	49	48	47
946_930.las	01	99	43	42	41
946_932.las	01	5,100	29	26	23
946_934.las	01	52	22	22	21
946_936.las	01	55	25	26	26
946_938.las	01	120	22	22	21
946_940.las	01	59	24	24	23
946_942.las	01	1,580	28	28	27
946_944.las	01	56	25	26	25
946_946.las	04	57	24	24	23
946_948.las	01	2,440	24	24	23
946_950.las	01	780	27	27	27
946_952.las	01	1,600	26	26	24
946_954.las	01	420	25	25	23
946_956.las	01	840	24	24	22
946_958.las	01	2,240	25	25	23
946_960.las	01	196	28	31	33
946_962.las	01	1,760	34	35	35
946_964.las	01	126	40	43	39
946_966.las	01	2,060	43	45	47
946_968.las	01	960	41	45	48
946_970.las	01	143	41	42	39
946_972.las	01	200	43	49	55
946_974.las	01	2,580	41	47	48
946_976.las	01	740	43	50	04

1.2 Report on Intensity (Tiled Data) - continued

File	Minimum	Maximum	Mean	Median	Mode
946_978.las	01	1,280	26	26	03
946_980.las	01	1,440	21	11	02
946_982.las	01	1,860	35	39	42
946_984.las	01	2,680	30	29	02
946_986.las	01	4,780	27	28	02
946_988.las	01	4,400	19	19	02
946_990.las	01	3,280	24	27	28
946_992.las	01	5,100	24	22	23
946_994.las	01	54	28	28	28
946_996.las	01	171	26	26	26
946_998.las	01	460	25	26	27
948_924.las	01	81	45	45	46
948_926.las	01	880	42	42	43
Average	01	5,100	31	31	29

1.2 Report on Intensity (Tiled Data)


Data Source - <C:\Users\mrjeffer\Desktop\Shelby\LAS>



1.2 Report on Intensity (Tiled Data)

[Data Source - C:\Users\mrjeffer\Desktop\Shelby\LAS](C:\Users\mrjeffer\Desktop\Shelby\LAS)

[Result Path - C:\Users\mrjeffer\Desktop\Shelby\QAOC\1_2\ColorByIntensity_Classified.jpg](C:\Users\mrjeffer\Desktop\Shelby\QAOC\1_2\ColorByIntensity_Classified.jpg)



1.4 Report on Point Density and NPS (Tiled Data)

[Classified Files - C:\Users\mrjeffer\Desktop\Shelby\LAS](#)

Units: US Survey Feet

File	Number of First Returns	Area of Swath	Point Density	Average GSD
752_926	498,365	4,000,000	0.13	2.83
752_928	516,435	4,000,000	0.13	2.78
752_930	503,516	4,000,000	0.13	2.82
754_926	514,698	4,000,000	0.13	2.79
754_928	478,650	4,000,000	0.12	2.89
754_930	497,063	4,000,000	0.12	2.84
754_932	303,274	4,000,000	0.08	3.63
754_934	286,690	4,000,000	0.07	3.74
754_936	456,854	4,000,000	0.11	2.96
754_938	461,105	4,000,000	0.12	2.95
754_940	434,646	4,000,000	0.11	3.03
754_942	489,269	4,000,000	0.12	2.86
754_944	510,298	4,000,000	0.13	2.80
754_946	481,828	4,000,000	0.12	2.88
754_948	451,198	4,000,000	0.11	2.98
754_950	507,460	4,000,000	0.13	2.81
754_952	480,286	4,000,000	0.12	2.89
754_954	475,054	4,000,000	0.12	2.90
754_956	525,376	4,000,000	0.13	2.76
754_958	709,614	4,000,000	0.18	2.37
754_960	630,028	4,000,000	0.16	2.52
754_962	517,528	4,000,000	0.13	2.78
754_964	532,532	4,000,000	0.13	2.74
754_966	545,472	4,000,000	0.14	2.71
754_968	500,553	4,000,000	0.13	2.83
754_970	493,149	4,000,000	0.12	2.85
754_972	476,562	4,000,000	0.12	2.90
754_974	502,045	4,000,000	0.13	2.82
754_976	499,993	4,000,000	0.13	2.83
756_926	504,100	4,000,000	0.13	2.82
756_928	489,854	4,000,000	0.12	2.86
756_930	517,204	4,000,000	0.13	2.78

1.4 Report on Point Density and NPS (Tiled Data) - continued

File	Number of First Returns	Area of Swath	Point Density	Average GSD
756_932	308,732	4,000,000	0.08	3.60
756_934	269,716	4,000,000	0.07	3.85
756_936	492,867	4,000,000	0.12	2.85
756_938	487,877	4,000,000	0.12	2.86
756_940	468,357	4,000,000	0.12	2.92
756_942	508,291	4,000,000	0.13	2.81
756_944	498,866	4,000,000	0.13	2.83
756_946	507,565	4,000,000	0.13	2.81
756_948	515,887	4,000,000	0.13	2.79
756_950	513,722	4,000,000	0.13	2.79
756_952	471,471	4,000,000	0.12	2.91
756_954	464,315	4,000,000	0.12	2.94
756_956	545,122	4,000,000	0.14	2.71
756_958	772,200	4,000,000	0.19	2.28
756_960	649,597	4,000,000	0.16	2.48
756_962	530,288	4,000,000	0.13	2.75
756_964	542,674	4,000,000	0.14	2.72
756_966	542,044	4,000,000	0.14	2.72
756_968	532,525	4,000,000	0.13	2.74
756_970	520,482	4,000,000	0.13	2.77
756_972	407,657	4,000,000	0.10	3.13
756_974	461,430	4,000,000	0.12	2.94
756_976	493,121	4,000,000	0.12	2.85
758_926	550,637	4,000,000	0.14	2.70
758_928	516,170	4,000,000	0.13	2.78
758_930	511,217	4,000,000	0.13	2.80
758_932	300,945	4,000,000	0.08	3.65
758_934	305,374	4,000,000	0.08	3.62
758_936	481,947	4,000,000	0.12	2.88
758_938	509,815	4,000,000	0.13	2.80
758_940	471,678	4,000,000	0.12	2.91
758_942	474,919	4,000,000	0.12	2.90
758_944	491,615	4,000,000	0.12	2.85

1.4 Report on Point Density and NPS (Tiled Data) - continued

File	Number of First Returns	Area of Swath	Point Density	Average GSD
758_946	528,172	4,000,000	0.13	2.75
758_948	491,114	4,000,000	0.12	2.85
758_950	499,507	4,000,000	0.13	2.83
758_952	484,723	4,000,000	0.12	2.87
758_954	467,122	4,000,000	0.12	2.93
758_956	519,759	4,000,000	0.13	2.77
758_958	735,616	4,000,000	0.18	2.33
758_960	664,487	4,000,000	0.17	2.45
758_962	545,824	4,000,000	0.14	2.71
758_964	540,452	4,000,000	0.14	2.72
758_966	541,612	4,000,000	0.14	2.72
758_968	491,674	4,000,000	0.12	2.85
758_970	533,172	4,000,000	0.13	2.74
758_972	533,069	4,000,000	0.13	2.74
758_974	530,326	4,000,000	0.13	2.75
758_976	470,313	4,000,000	0.12	2.92
760_926	528,660	4,000,000	0.13	2.75
760_928	508,836	4,000,000	0.13	2.80
760_930	506,813	4,000,000	0.13	2.81
760_932	301,682	4,000,000	0.08	3.64
760_934	316,081	4,000,000	0.08	3.56
760_936	479,631	4,000,000	0.12	2.89
760_938	505,291	4,000,000	0.13	2.81
760_940	507,513	4,000,000	0.13	2.81
760_942	496,850	4,000,000	0.12	2.84
760_944	478,012	4,000,000	0.12	2.89
760_946	492,548	4,000,000	0.12	2.85
760_948	475,518	4,000,000	0.12	2.90
760_950	506,605	4,000,000	0.13	2.81
760_952	478,524	4,000,000	0.12	2.89
760_954	423,138	4,000,000	0.11	3.08
760_956	613,535	4,000,000	0.15	2.55
760_958	808,111	4,000,000	0.20	2.23

1.4 Report on Point Density and NPS (Tiled Data) - continued

File	Number of First Returns	Area of Swath	Point Density	Average GSD
760_960	643,591	4,000,000	0.16	2.49
760_962	549,900	4,000,000	0.14	2.70
760_964	551,925	4,000,000	0.14	2.69
760_966	519,651	4,000,000	0.13	2.77
760_968	497,550	4,000,000	0.12	2.84
760_970	503,288	4,000,000	0.13	2.82
760_972	543,989	4,000,000	0.14	2.71
760_974	554,753	4,000,000	0.14	2.69
760_976	471,636	4,000,000	0.12	2.91
762_926	509,715	4,000,000	0.13	2.80
762_928	508,224	4,000,000	0.13	2.81
762_930	515,255	4,000,000	0.13	2.79
762_932	293,465	4,000,000	0.07	3.69
762_934	311,123	4,000,000	0.08	3.59
762_936	492,585	4,000,000	0.12	2.85
762_938	474,216	4,000,000	0.12	2.90
762_940	493,924	4,000,000	0.12	2.85
762_942	483,544	4,000,000	0.12	2.88
762_944	474,321	4,000,000	0.12	2.90
762_946	470,700	4,000,000	0.12	2.92
762_948	455,785	4,000,000	0.11	2.96
762_950	503,047	4,000,000	0.13	2.82
762_952	479,799	4,000,000	0.12	2.89
762_954	486,498	4,000,000	0.12	2.87
762_956	596,053	4,000,000	0.15	2.59
762_958	734,365	4,000,000	0.18	2.33
762_960	639,299	4,000,000	0.16	2.50
762_962	548,873	4,000,000	0.14	2.70
762_964	524,100	4,000,000	0.13	2.76
762_966	501,968	4,000,000	0.13	2.82
762_968	486,993	4,000,000	0.12	2.87
762_970	505,977	4,000,000	0.13	2.81
762_972	547,838	4,000,000	0.14	2.70

1.4 Report on Point Density and NPS (Tiled Data) - continued

File	Number of First Returns	Area of Swath	Point Density	Average GSD
762_974	500,528	4,000,000	0.13	2.83
762_976	460,351	4,000,000	0.12	2.95
764_926	536,847	4,000,000	0.13	2.73
764_928	505,999	4,000,000	0.13	2.81
764_930	523,564	4,000,000	0.13	2.76
764_932	292,899	4,000,000	0.07	3.70
764_934	292,310	4,000,000	0.07	3.70
764_936	486,326	4,000,000	0.12	2.87
764_938	493,590	4,000,000	0.12	2.85
764_940	467,954	4,000,000	0.12	2.92
764_942	501,244	4,000,000	0.13	2.83
764_944	555,037	4,000,000	0.14	2.69
764_946	459,543	4,000,000	0.12	2.95
764_948	482,017	4,000,000	0.12	2.88
764_950	518,234	4,000,000	0.13	2.78
764_952	479,648	4,000,000	0.12	2.89
764_954	494,996	4,000,000	0.12	2.84
764_956	530,806	4,000,000	0.13	2.75
764_958	702,955	4,000,000	0.18	2.39
764_960	649,372	4,000,000	0.16	2.48
764_962	535,142	4,000,000	0.13	2.73
764_964	526,051	4,000,000	0.13	2.76
764_966	503,804	4,000,000	0.13	2.82
764_968	502,600	4,000,000	0.13	2.82
764_970	466,813	4,000,000	0.12	2.93
764_972	497,938	4,000,000	0.12	2.83
764_974	555,019	4,000,000	0.14	2.69
764_976	503,852	4,000,000	0.13	2.82
766_926	517,799	4,000,000	0.13	2.78
766_928	492,658	4,000,000	0.12	2.85
766_930	505,712	4,000,000	0.13	2.81
766_932	298,166	4,000,000	0.08	3.66
766_934	345,011	4,000,000	0.09	3.41

1.4 Report on Point Density and NPS (Tiled Data) - continued

File	Number of First Returns	Area of Swath	Point Density	Average GSD
766_936	471,707	4,000,000	0.12	2.91
766_938	470,021	4,000,000	0.12	2.92
766_940	463,905	4,000,000	0.12	2.94
766_942	443,468	4,000,000	0.11	3.00
766_944	447,129	4,000,000	0.11	2.99
766_946	471,776	4,000,000	0.12	2.91
766_948	508,657	4,000,000	0.13	2.80
766_950	501,090	4,000,000	0.13	2.83
766_952	478,761	4,000,000	0.12	2.89
766_954	482,798	4,000,000	0.12	2.88
766_956	524,857	4,000,000	0.13	2.76
766_958	726,455	4,000,000	0.18	2.35
766_960	674,961	4,000,000	0.17	2.43
766_962	535,436	4,000,000	0.13	2.73
766_964	534,358	4,000,000	0.13	2.74
766_966	503,489	4,000,000	0.13	2.82
766_968	522,692	4,000,000	0.13	2.77
766_970	487,996	4,000,000	0.12	2.86
766_972	470,798	4,000,000	0.12	2.92
766_974	514,010	4,000,000	0.13	2.79
766_976	458,203	4,000,000	0.12	2.96
768_926	466,918	4,000,000	0.12	2.93
768_928	513,807	4,000,000	0.13	2.79
768_930	559,268	4,000,000	0.14	2.67
768_932	314,597	4,000,000	0.08	3.57
768_934	343,118	4,000,000	0.09	3.41
768_936	441,235	4,000,000	0.11	3.01
768_938	441,001	4,000,000	0.11	3.01
768_940	490,400	4,000,000	0.12	2.86
768_942	483,511	4,000,000	0.12	2.88
768_944	467,395	4,000,000	0.12	2.93
768_946	450,184	4,000,000	0.11	2.98
768_948	494,983	4,000,000	0.12	2.84

1.4 Report on Point Density and NPS (Tiled Data) - continued

File	Number of First Returns	Area of Swath	Point Density	Average GSD
768_950	522,335	4,000,000	0.13	2.77
768_952	517,209	4,000,000	0.13	2.78
768_954	459,627	4,000,000	0.12	2.95
768_956	522,895	4,000,000	0.13	2.77
768_958	773,286	4,000,000	0.19	2.27
768_960	651,835	4,000,000	0.16	2.48
768_962	512,890	4,000,000	0.13	2.79
768_964	514,315	4,000,000	0.13	2.79
768_966	507,226	4,000,000	0.13	2.81
768_968	518,544	4,000,000	0.13	2.78
768_970	480,437	4,000,000	0.12	2.89
768_972	496,382	4,000,000	0.12	2.84
768_974	501,418	4,000,000	0.13	2.82
768_976	418,821	4,000,000	0.11	3.09
770_926	519,800	4,000,000	0.13	2.77
770_928	499,900	4,000,000	0.13	2.83
770_930	535,560	4,000,000	0.13	2.73
770_932	296,266	4,000,000	0.07	3.67
770_934	329,762	4,000,000	0.08	3.48
770_936	433,894	4,000,000	0.11	3.04
770_938	442,044	4,000,000	0.11	3.01
770_940	511,989	4,000,000	0.13	2.80
770_942	498,174	4,000,000	0.13	2.83
770_944	470,043	4,000,000	0.12	2.92
770_946	474,509	4,000,000	0.12	2.90
770_948	470,114	4,000,000	0.12	2.92
770_950	516,489	4,000,000	0.13	2.78
770_952	516,113	4,000,000	0.13	2.78
770_954	451,938	4,000,000	0.11	2.98
770_956	580,957	4,000,000	0.15	2.62
770_958	799,554	4,000,000	0.20	2.24
770_960	612,299	4,000,000	0.15	2.56
770_962	506,361	4,000,000	0.13	2.81

1.4 Report on Point Density and NPS (Tiled Data) - continued

File	Number of First Returns	Area of Swath	Point Density	Average GSD
770_964	508,413	4,000,000	0.13	2.81
770_966	519,111	4,000,000	0.13	2.78
770_968	489,319	4,000,000	0.12	2.86
770_970	493,031	4,000,000	0.12	2.85
770_972	527,137	4,000,000	0.13	2.76
770_974	504,713	4,000,000	0.13	2.82
770_976	437,021	4,000,000	0.11	3.03
772_926	489,321	4,000,000	0.12	2.86
772_928	512,879	4,000,000	0.13	2.79
772_930	534,874	4,000,000	0.13	2.74
772_932	273,476	4,000,000	0.07	3.82
772_934	317,240	4,000,000	0.08	3.55
772_936	440,348	4,000,000	0.11	3.01
772_938	515,634	4,000,000	0.13	2.79
772_940	504,304	4,000,000	0.13	2.82
772_942	474,435	4,000,000	0.12	2.90
772_944	504,907	4,000,000	0.13	2.82
772_946	508,830	4,000,000	0.13	2.80
772_948	491,486	4,000,000	0.12	2.85
772_950	492,717	4,000,000	0.12	2.85
772_952	449,772	4,000,000	0.11	2.98
772_954	456,384	4,000,000	0.11	2.96
772_956	582,489	4,000,000	0.15	2.62
772_958	764,475	4,000,000	0.19	2.29
772_960	620,927	4,000,000	0.16	2.54
772_962	488,184	4,000,000	0.12	2.86
772_964	507,889	4,000,000	0.13	2.81
772_966	522,040	4,000,000	0.13	2.77
772_968	494,666	4,000,000	0.12	2.84
772_970	506,291	4,000,000	0.13	2.81
772_972	513,526	4,000,000	0.13	2.79
772_974	499,983	4,000,000	0.13	2.83
772_976	469,301	4,000,000	0.12	2.92

1.4 Report on Point Density and NPS (Tiled Data) - continued

File	Number of First Returns	Area of Swath	Point Density	Average GSD
774_926	516,724	4,000,000	0.13	2.78
774_928	494,743	4,000,000	0.12	2.84
774_930	521,946	4,000,000	0.13	2.77
774_932	284,078	4,000,000	0.07	3.75
774_934	314,053	4,000,000	0.08	3.57
774_936	467,531	4,000,000	0.12	2.93
774_938	479,473	4,000,000	0.12	2.89
774_940	456,232	4,000,000	0.11	2.96
774_942	463,501	4,000,000	0.12	2.94
774_944	525,945	4,000,000	0.13	2.76
774_946	508,130	4,000,000	0.13	2.81
774_948	502,841	4,000,000	0.13	2.82
774_950	495,117	4,000,000	0.12	2.84
774_952	455,702	4,000,000	0.11	2.96
774_954	505,161	4,000,000	0.13	2.81
774_956	577,408	4,000,000	0.14	2.63
774_958	735,760	4,000,000	0.18	2.33
774_960	643,002	4,000,000	0.16	2.49
774_962	504,148	4,000,000	0.13	2.82
774_964	518,110	4,000,000	0.13	2.78
774_966	545,697	4,000,000	0.14	2.71
774_968	511,358	4,000,000	0.13	2.80
774_970	509,276	4,000,000	0.13	2.80
774_972	465,973	4,000,000	0.12	2.93
774_974	483,637	4,000,000	0.12	2.88
774_976	491,174	4,000,000	0.12	2.85
776_926	508,430	4,000,000	0.13	2.81
776_928	512,014	4,000,000	0.13	2.80
776_930	532,588	4,000,000	0.13	2.74
776_932	287,462	4,000,000	0.07	3.73
776_934	392,301	4,000,000	0.10	3.19
776_936	473,720	4,000,000	0.12	2.91
776_938	489,291	4,000,000	0.12	2.86

1.4 Report on Point Density and NPS (Tiled Data) - continued

File	Number of First Returns	Area of Swath	Point Density	Average GSD
776_940	501,065	4,000,000	0.13	2.83
776_942	465,821	4,000,000	0.12	2.93
776_944	477,899	4,000,000	0.12	2.89
776_946	530,704	4,000,000	0.13	2.75
776_948	496,368	4,000,000	0.12	2.84
776_950	508,847	4,000,000	0.13	2.80
776_952	478,666	4,000,000	0.12	2.89
776_954	527,978	4,000,000	0.13	2.75
776_956	583,135	4,000,000	0.15	2.62
776_958	717,119	4,000,000	0.18	2.36
776_960	608,285	4,000,000	0.15	2.56
776_962	516,983	4,000,000	0.13	2.78
776_964	528,828	4,000,000	0.13	2.75
776_966	531,407	4,000,000	0.13	2.74
776_968	517,654	4,000,000	0.13	2.78
776_970	361,625	4,000,000	0.09	3.33
776_972	419,760	4,000,000	0.11	3.09
776_974	472,588	4,000,000	0.12	2.91
776_976	467,411	4,000,000	0.12	2.93
778_926	532,674	4,000,000	0.13	2.74
778_928	530,870	4,000,000	0.13	2.75
778_930	526,438	4,000,000	0.13	2.76
778_932	282,984	4,000,000	0.07	3.76
778_934	457,649	4,000,000	0.11	2.96
778_936	451,386	4,000,000	0.11	2.98
778_938	468,292	4,000,000	0.12	2.92
778_940	500,496	4,000,000	0.13	2.83
778_942	518,817	4,000,000	0.13	2.78
778_944	481,420	4,000,000	0.12	2.88
778_946	456,865	4,000,000	0.11	2.96
778_948	482,005	4,000,000	0.12	2.88
778_950	488,548	4,000,000	0.12	2.86
778_952	478,575	4,000,000	0.12	2.89

1.4 Report on Point Density and NPS (Tiled Data) - continued

File	Number of First Returns	Area of Swath	Point Density	Average GSD
778_954	519,368	4,000,000	0.13	2.78
778_956	602,146	4,000,000	0.15	2.58
778_958	724,043	4,000,000	0.18	2.35
778_960	606,852	4,000,000	0.15	2.57
778_962	503,138	4,000,000	0.13	2.82
778_964	516,479	4,000,000	0.13	2.78
778_966	529,519	4,000,000	0.13	2.75
778_968	504,760	4,000,000	0.13	2.82
778_970	440,043	4,000,000	0.11	3.02
778_972	497,692	4,000,000	0.12	2.84
778_974	469,932	4,000,000	0.12	2.92
778_976	461,914	4,000,000	0.12	2.94
780_926	484,482	4,000,000	0.12	2.87
780_928	489,247	4,000,000	0.12	2.86
780_930	539,557	4,000,000	0.14	2.72
780_932	287,172	4,000,000	0.07	3.73
780_934	469,972	4,000,000	0.12	2.92
780_936	436,793	4,000,000	0.11	3.03
780_938	443,879	4,000,000	0.11	3.00
780_940	510,300	4,000,000	0.13	2.80
780_942	550,380	4,000,000	0.14	2.70
780_944	511,238	4,000,000	0.13	2.80
780_946	446,239	4,000,000	0.11	2.99
780_948	484,074	4,000,000	0.12	2.88
780_950	504,828	4,000,000	0.13	2.82
780_952	482,457	4,000,000	0.12	2.88
780_954	501,939	4,000,000	0.13	2.82
780_956	562,622	4,000,000	0.14	2.67
780_958	715,010	4,000,000	0.18	2.37
780_960	594,125	4,000,000	0.15	2.60
780_962	518,615	4,000,000	0.13	2.78
780_964	516,880	4,000,000	0.13	2.78
780_966	514,881	4,000,000	0.13	2.79

1.4 Report on Point Density and NPS (Tiled Data) - continued

File	Number of First Returns	Area of Swath	Point Density	Average GSD
780_968	477,647	4,000,000	0.12	2.89
780_970	491,239	4,000,000	0.12	2.85
780_972	431,181	4,000,000	0.11	3.05
780_974	474,454	4,000,000	0.12	2.90
780_976	488,616	4,000,000	0.12	2.86
782_926	550,100	4,000,000	0.14	2.70
782_928	492,993	4,000,000	0.12	2.85
782_930	513,416	4,000,000	0.13	2.79
782_932	277,802	4,000,000	0.07	3.80
782_934	436,917	4,000,000	0.11	3.03
782_936	460,062	4,000,000	0.12	2.95
782_938	453,406	4,000,000	0.11	2.97
782_940	469,918	4,000,000	0.12	2.92
782_942	509,573	4,000,000	0.13	2.80
782_944	506,041	4,000,000	0.13	2.81
782_946	518,469	4,000,000	0.13	2.78
782_948	487,232	4,000,000	0.12	2.87
782_950	525,276	4,000,000	0.13	2.76
782_952	462,546	4,000,000	0.12	2.94
782_954	461,510	4,000,000	0.12	2.94
782_956	565,951	4,000,000	0.14	2.66
782_958	752,609	4,000,000	0.19	2.31
782_960	608,701	4,000,000	0.15	2.56
782_962	514,418	4,000,000	0.13	2.79
782_964	529,797	4,000,000	0.13	2.75
782_966	533,210	4,000,000	0.13	2.74
782_968	497,993	4,000,000	0.12	2.83
782_970	491,165	4,000,000	0.12	2.85
782_972	489,507	4,000,000	0.12	2.86
782_974	492,681	4,000,000	0.12	2.85
782_976	474,187	4,000,000	0.12	2.90
784_926	503,544	4,000,000	0.13	2.82
784_928	502,044	4,000,000	0.13	2.82

1.4 Report on Point Density and NPS (Tiled Data) - continued

File	Number of First Returns	Area of Swath	Point Density	Average GSD
784_930	513,109	4,000,000	0.13	2.79
784_932	270,943	4,000,000	0.07	3.84
784_934	443,454	4,000,000	0.11	3.00
784_936	499,661	4,000,000	0.13	2.83
784_938	483,889	4,000,000	0.12	2.88
784_940	456,003	4,000,000	0.11	2.96
784_942	463,045	4,000,000	0.12	2.94
784_944	484,577	4,000,000	0.12	2.87
784_946	509,005	4,000,000	0.13	2.80
784_948	480,656	4,000,000	0.12	2.89
784_950	517,553	4,000,000	0.13	2.78
784_952	466,468	4,000,000	0.12	2.93
784_954	448,290	4,000,000	0.11	2.99
784_956	573,449	4,000,000	0.14	2.64
784_958	749,675	4,000,000	0.19	2.31
784_960	576,279	4,000,000	0.14	2.64
784_962	486,990	4,000,000	0.12	2.87
784_964	522,087	4,000,000	0.13	2.77
784_966	528,390	4,000,000	0.13	2.75
784_968	492,905	4,000,000	0.12	2.85
784_970	458,394	4,000,000	0.12	2.95
784_972	450,604	4,000,000	0.11	2.98
784_974	478,363	4,000,000	0.12	2.89
784_976	480,140	4,000,000	0.12	2.89
786_1088	515,098	4,000,000	0.13	2.79
786_1090	561,682	4,000,000	0.14	2.67
786_926	506,742	4,000,000	0.13	2.81
786_928	533,567	4,000,000	0.13	2.74
786_930	560,103	4,000,000	0.14	2.67
786_932	261,791	4,000,000	0.07	3.91
786_934	456,358	4,000,000	0.11	2.96
786_936	517,038	4,000,000	0.13	2.78
786_938	482,441	4,000,000	0.12	2.88

1.4 Report on Point Density and NPS (Tiled Data) - continued

File	Number of First Returns	Area of Swath	Point Density	Average GSD
786_940	475,586	4,000,000	0.12	2.90
786_942	476,237	4,000,000	0.12	2.90
786_944	455,530	4,000,000	0.11	2.96
786_946	485,032	4,000,000	0.12	2.87
786_948	484,318	4,000,000	0.12	2.87
786_950	495,939	4,000,000	0.12	2.84
786_952	472,380	4,000,000	0.12	2.91
786_954	511,621	4,000,000	0.13	2.80
786_956	565,713	4,000,000	0.14	2.66
786_958	749,556	4,000,000	0.19	2.31
786_960	629,562	4,000,000	0.16	2.52
786_962	499,132	4,000,000	0.13	2.83
786_964	501,373	4,000,000	0.13	2.83
786_966	529,204	4,000,000	0.13	2.75
786_968	498,450	4,000,000	0.13	2.83
786_970	518,009	4,000,000	0.13	2.78
786_972	520,268	4,000,000	0.13	2.77
786_974	482,768	4,000,000	0.12	2.88
786_976	431,381	4,000,000	0.11	3.05
788_1000	464,575	4,000,000	0.12	2.93
788_1002	460,765	4,000,000	0.12	2.95
788_1004	495,021	4,000,000	0.12	2.84
788_1006	501,731	4,000,000	0.13	2.82
788_1008	488,209	4,000,000	0.12	2.86
788_1010	513,836	4,000,000	0.13	2.79
788_1012	460,435	4,000,000	0.12	2.95
788_1014	514,353	4,000,000	0.13	2.79
788_1016	503,669	4,000,000	0.13	2.82
788_1018	451,760	4,000,000	0.11	2.98
788_1020	489,623	4,000,000	0.12	2.86
788_1022	519,422	4,000,000	0.13	2.78
788_1024	498,221	4,000,000	0.13	2.83
788_1026	455,618	4,000,000	0.11	2.96

1.4 Report on Point Density and NPS (Tiled Data) - continued

File	Number of First Returns	Area of Swath	Point Density	Average GSD
788_1028	485,297	4,000,000	0.12	2.87
788_1030	490,615	4,000,000	0.12	2.86
788_1032	495,073	4,000,000	0.12	2.84
788_1034	490,896	4,000,000	0.12	2.86
788_1036	548,899	4,000,000	0.14	2.70
788_1038	760,876	4,000,000	0.19	2.29
788_1040	633,776	4,000,000	0.16	2.51
788_1042	522,182	4,000,000	0.13	2.77
788_1044	515,206	4,000,000	0.13	2.79
788_1046	496,436	4,000,000	0.12	2.84
788_1048	477,248	4,000,000	0.12	2.90
788_1050	461,824	4,000,000	0.12	2.94
788_1052	488,861	4,000,000	0.12	2.86
788_1054	561,603	4,000,000	0.14	2.67
788_1056	529,709	4,000,000	0.13	2.75
788_1058	482,249	4,000,000	0.12	2.88
788_1060	460,462	4,000,000	0.12	2.95
788_1062	470,633	4,000,000	0.12	2.92
788_1064	492,464	4,000,000	0.12	2.85
788_1066	475,121	4,000,000	0.12	2.90
788_1068	459,530	4,000,000	0.12	2.95
788_1070	447,222	4,000,000	0.11	2.99
788_1072	482,216	4,000,000	0.12	2.88
788_1074	491,539	4,000,000	0.12	2.85
788_1076	544,096	4,000,000	0.14	2.71
788_1078	481,327	4,000,000	0.12	2.88
788_1080	489,121	4,000,000	0.12	2.86
788_1082	502,387	4,000,000	0.13	2.82
788_1084	528,567	4,000,000	0.13	2.75
788_1086	521,861	4,000,000	0.13	2.77
788_1088	498,719	4,000,000	0.13	2.83
788_1090	551,935	4,000,000	0.14	2.69
788_926	714,324	4,000,000	0.18	2.37

1.4 Report on Point Density and NPS (Tiled Data) - continued

File	Number of First Returns	Area of Swath	Point Density	Average GSD
788_928	751,976	4,000,000	0.19	2.31
788_930	795,993	4,000,000	0.20	2.24
788_932	392,806	4,000,000	0.10	3.19
788_934	474,741	4,000,000	0.12	2.90
788_936	466,416	4,000,000	0.12	2.93
788_938	469,541	4,000,000	0.12	2.92
788_940	500,897	4,000,000	0.13	2.83
788_942	504,702	4,000,000	0.13	2.82
788_944	459,609	4,000,000	0.12	2.95
788_946	474,348	4,000,000	0.12	2.90
788_948	548,645	4,000,000	0.14	2.70
788_950	486,922	4,000,000	0.12	2.87
788_952	425,239	4,000,000	0.11	3.07
788_954	488,046	4,000,000	0.12	2.86
788_956	558,362	4,000,000	0.14	2.68
788_958	745,818	4,000,000	0.19	2.32
788_960	627,743	4,000,000	0.16	2.52
788_962	485,451	4,000,000	0.12	2.87
788_964	505,188	4,000,000	0.13	2.81
788_966	521,072	4,000,000	0.13	2.77
788_968	473,440	4,000,000	0.12	2.91
788_970	494,567	4,000,000	0.12	2.84
788_972	542,841	4,000,000	0.14	2.72
788_974	477,176	4,000,000	0.12	2.90
788_976	405,623	4,000,000	0.10	3.14
788_978	485,929	4,000,000	0.12	2.87
788_980	551,454	4,000,000	0.14	2.69
788_982	463,081	4,000,000	0.12	2.94
788_984	347,923	4,000,000	0.09	3.39
788_986	314,005	4,000,000	0.08	3.57
788_988	526,603	4,000,000	0.13	2.76
788_990	409,664	4,000,000	0.10	3.13
788_992	458,219	4,000,000	0.12	2.96

1.4 Report on Point Density and NPS (Tiled Data) - continued

File	Number of First Returns	Area of Swath	Point Density	Average GSD
788_994	491,385	4,000,000	0.12	2.85
788_996	485,398	4,000,000	0.12	2.87
788_998	452,477	4,000,000	0.11	2.97
790_1000	482,495	4,000,000	0.12	2.88
790_1002	476,126	4,000,000	0.12	2.90
790_1004	496,340	4,000,000	0.12	2.84
790_1006	498,844	4,000,000	0.13	2.83
790_1008	470,832	4,000,000	0.12	2.92
790_1010	513,036	4,000,000	0.13	2.79
790_1012	489,631	4,000,000	0.12	2.86
790_1014	484,795	4,000,000	0.12	2.87
790_1016	513,431	4,000,000	0.13	2.79
790_1018	476,500	4,000,000	0.12	2.90
790_1020	508,981	4,000,000	0.13	2.80
790_1022	530,243	4,000,000	0.13	2.75
790_1024	477,789	4,000,000	0.12	2.89
790_1026	452,573	4,000,000	0.11	2.97
790_1028	495,640	4,000,000	0.12	2.84
790_1030	498,824	4,000,000	0.13	2.83
790_1032	501,793	4,000,000	0.13	2.82
790_1034	489,759	4,000,000	0.12	2.86
790_1036	562,308	4,000,000	0.14	2.67
790_1038	752,360	4,000,000	0.19	2.31
790_1040	608,005	4,000,000	0.15	2.57
790_1042	520,561	4,000,000	0.13	2.77
790_1044	529,987	4,000,000	0.13	2.75
790_1046	492,802	4,000,000	0.12	2.85
790_1048	450,271	4,000,000	0.11	2.98
790_1050	450,555	4,000,000	0.11	2.98
790_1052	443,441	4,000,000	0.11	3.00
790_1054	574,910	4,000,000	0.14	2.64
790_1056	529,452	4,000,000	0.13	2.75
790_1058	467,342	4,000,000	0.12	2.93

1.4 Report on Point Density and NPS (Tiled Data) - continued

File	Number of First Returns	Area of Swath	Point Density	Average GSD
790_1060	492,674	4,000,000	0.12	2.85
790_1062	481,267	4,000,000	0.12	2.88
790_1064	483,646	4,000,000	0.12	2.88
790_1066	484,059	4,000,000	0.12	2.88
790_1068	505,793	4,000,000	0.13	2.81
790_1070	463,869	4,000,000	0.12	2.94
790_1072	418,263	4,000,000	0.11	3.09
790_1074	493,107	4,000,000	0.12	2.85
790_1076	530,737	4,000,000	0.13	2.75
790_1078	464,158	4,000,000	0.12	2.94
790_1080	497,732	4,000,000	0.12	2.84
790_1082	502,013	4,000,000	0.13	2.82
790_1084	535,754	4,000,000	0.13	2.73
790_1086	506,314	4,000,000	0.13	2.81
790_1088	508,763	4,000,000	0.13	2.80
790_1090	537,719	4,000,000	0.13	2.73
790_926	687,171	4,000,000	0.17	2.41
790_928	711,902	4,000,000	0.18	2.37
790_930	733,588	4,000,000	0.18	2.34
790_932	371,785	4,000,000	0.09	3.28
790_934	468,554	4,000,000	0.12	2.92
790_936	447,659	4,000,000	0.11	2.99
790_938	477,015	4,000,000	0.12	2.90
790_940	490,176	4,000,000	0.12	2.86
790_942	524,739	4,000,000	0.13	2.76
790_944	494,739	4,000,000	0.12	2.84
790_946	469,892	4,000,000	0.12	2.92
790_948	530,808	4,000,000	0.13	2.75
790_950	508,692	4,000,000	0.13	2.80
790_952	459,053	4,000,000	0.12	2.95
790_954	446,195	4,000,000	0.11	2.99
790_956	564,138	4,000,000	0.14	2.66
790_958	796,374	4,000,000	0.20	2.24

1.4 Report on Point Density and NPS (Tiled Data) - continued

File	Number of First Returns	Area of Swath	Point Density	Average GSD
790_960	619,529	4,000,000	0.16	2.54
790_962	489,064	4,000,000	0.12	2.86
790_964	499,302	4,000,000	0.13	2.83
790_966	521,561	4,000,000	0.13	2.77
790_968	502,017	4,000,000	0.13	2.82
790_970	486,616	4,000,000	0.12	2.87
790_972	516,070	4,000,000	0.13	2.78
790_974	503,580	4,000,000	0.13	2.82
790_976	435,379	4,000,000	0.11	3.03
790_978	473,510	4,000,000	0.12	2.91
790_980	546,923	4,000,000	0.14	2.70
790_982	507,979	4,000,000	0.13	2.81
790_984	385,747	4,000,000	0.10	3.22
790_986	461,184	4,000,000	0.12	2.95
790_988	477,698	4,000,000	0.12	2.89
790_990	501,944	4,000,000	0.13	2.82
790_992	465,767	4,000,000	0.12	2.93
790_994	496,093	4,000,000	0.12	2.84
790_996	499,427	4,000,000	0.13	2.83
790_998	464,346	4,000,000	0.12	2.94
792_1000	500,232	4,000,000	0.13	2.83
792_1002	485,931	4,000,000	0.12	2.87
792_1004	482,723	4,000,000	0.12	2.88
792_1006	496,086	4,000,000	0.12	2.84
792_1008	473,073	4,000,000	0.12	2.91
792_1010	491,853	4,000,000	0.12	2.85
792_1012	500,671	4,000,000	0.13	2.83
792_1014	451,624	4,000,000	0.11	2.98
792_1016	469,352	4,000,000	0.12	2.92
792_1018	496,169	4,000,000	0.12	2.84
792_1020	512,733	4,000,000	0.13	2.79
792_1022	527,698	4,000,000	0.13	2.75
792_1024	472,642	4,000,000	0.12	2.91

1.4 Report on Point Density and NPS (Tiled Data) - continued

File	Number of First Returns	Area of Swath	Point Density	Average GSD
792_1026	453,647	4,000,000	0.11	2.97
792_1028	506,957	4,000,000	0.13	2.81
792_1030	496,854	4,000,000	0.12	2.84
792_1032	500,348	4,000,000	0.13	2.83
792_1034	487,231	4,000,000	0.12	2.87
792_1036	574,402	4,000,000	0.14	2.64
792_1038	757,686	4,000,000	0.19	2.30
792_1040	620,420	4,000,000	0.16	2.54
792_1042	522,524	4,000,000	0.13	2.77
792_1044	528,959	4,000,000	0.13	2.75
792_1046	493,296	4,000,000	0.12	2.85
792_1048	443,670	4,000,000	0.11	3.00
792_1050	444,651	4,000,000	0.11	3.00
792_1052	474,634	4,000,000	0.12	2.90
792_1054	574,636	4,000,000	0.14	2.64
792_1056	522,215	4,000,000	0.13	2.77
792_1058	467,165	4,000,000	0.12	2.93
792_1060	467,448	4,000,000	0.12	2.93
792_1062	472,844	4,000,000	0.12	2.91
792_1064	461,064	4,000,000	0.12	2.95
792_1066	459,550	4,000,000	0.12	2.95
792_1068	455,957	4,000,000	0.11	2.96
792_1070	462,320	4,000,000	0.12	2.94
792_1072	485,455	4,000,000	0.12	2.87
792_1074	501,959	4,000,000	0.13	2.82
792_1076	499,615	4,000,000	0.13	2.83
792_1078	465,898	4,000,000	0.12	2.93
792_1080	514,919	4,000,000	0.13	2.79
792_1082	460,402	4,000,000	0.12	2.95
792_1084	491,545	4,000,000	0.12	2.85
792_1086	497,497	4,000,000	0.12	2.84
792_1088	506,137	4,000,000	0.13	2.81
792_1090	533,672	4,000,000	0.13	2.74

1.4 Report on Point Density and NPS (Tiled Data) - continued

File	Number of First Returns	Area of Swath	Point Density	Average GSD
792_926	532,082	4,000,000	0.13	2.74
792_928	513,886	4,000,000	0.13	2.79
792_930	526,222	4,000,000	0.13	2.76
792_932	287,861	4,000,000	0.07	3.73
792_934	478,532	4,000,000	0.12	2.89
792_936	455,642	4,000,000	0.11	2.96
792_938	450,609	4,000,000	0.11	2.98
792_940	466,697	4,000,000	0.12	2.93
792_942	526,774	4,000,000	0.13	2.76
792_944	509,557	4,000,000	0.13	2.80
792_946	469,095	4,000,000	0.12	2.92
792_948	511,159	4,000,000	0.13	2.80
792_950	515,059	4,000,000	0.13	2.79
792_952	478,550	4,000,000	0.12	2.89
792_954	460,392	4,000,000	0.12	2.95
792_956	535,893	4,000,000	0.13	2.73
792_958	756,357	4,000,000	0.19	2.30
792_960	626,399	4,000,000	0.16	2.53
792_962	485,255	4,000,000	0.12	2.87
792_964	502,875	4,000,000	0.13	2.82
792_966	516,505	4,000,000	0.13	2.78
792_968	513,771	4,000,000	0.13	2.79
792_970	497,735	4,000,000	0.12	2.84
792_972	480,396	4,000,000	0.12	2.89
792_974	476,696	4,000,000	0.12	2.90
792_976	475,943	4,000,000	0.12	2.90
792_978	466,011	4,000,000	0.12	2.93
792_980	502,237	4,000,000	0.13	2.82
792_982	519,566	4,000,000	0.13	2.78
792_984	476,864	4,000,000	0.12	2.90
792_986	490,047	4,000,000	0.12	2.86
792_988	537,269	4,000,000	0.13	2.73
792_990	521,376	4,000,000	0.13	2.77

1.4 Report on Point Density and NPS (Tiled Data) - continued

File	Number of First Returns	Area of Swath	Point Density	Average GSD
792_992	478,860	4,000,000	0.12	2.89
792_994	486,283	4,000,000	0.12	2.87
792_996	509,927	4,000,000	0.13	2.80
792_998	453,972	4,000,000	0.11	2.97
794_1000	504,122	4,000,000	0.13	2.82
794_1002	514,123	4,000,000	0.13	2.79
794_1004	489,095	4,000,000	0.12	2.86
794_1006	509,296	4,000,000	0.13	2.80
794_1008	461,880	4,000,000	0.12	2.94
794_1010	486,445	4,000,000	0.12	2.87
794_1012	512,728	4,000,000	0.13	2.79
794_1014	458,332	4,000,000	0.12	2.95
794_1016	466,949	4,000,000	0.12	2.93
794_1018	500,760	4,000,000	0.13	2.83
794_1020	500,246	4,000,000	0.13	2.83
794_1022	519,388	4,000,000	0.13	2.78
794_1024	488,009	4,000,000	0.12	2.86
794_1026	469,193	4,000,000	0.12	2.92
794_1028	492,337	4,000,000	0.12	2.85
794_1030	485,750	4,000,000	0.12	2.87
794_1032	498,730	4,000,000	0.13	2.83
794_1034	515,497	4,000,000	0.13	2.79
794_1036	570,943	4,000,000	0.14	2.65
794_1038	738,485	4,000,000	0.19	2.33
794_1040	616,192	4,000,000	0.15	2.55
794_1042	507,761	4,000,000	0.13	2.81
794_1044	524,367	4,000,000	0.13	2.76
794_1046	499,994	4,000,000	0.13	2.83
794_1048	467,389	4,000,000	0.12	2.93
794_1050	451,473	4,000,000	0.11	2.98
794_1052	529,461	4,000,000	0.13	2.75
794_1054	549,369	4,000,000	0.14	2.70
794_1056	482,548	4,000,000	0.12	2.88

1.4 Report on Point Density and NPS (Tiled Data) - continued

File	Number of First Returns	Area of Swath	Point Density	Average GSD
794_1058	467,554	4,000,000	0.12	2.93
794_1060	478,490	4,000,000	0.12	2.89
794_1062	501,363	4,000,000	0.13	2.83
794_1064	459,128	4,000,000	0.12	2.95
794_1066	465,851	4,000,000	0.12	2.93
794_1068	484,383	4,000,000	0.12	2.87
794_1070	440,687	4,000,000	0.11	3.01
794_1072	456,095	4,000,000	0.11	2.96
794_1074	530,599	4,000,000	0.13	2.75
794_1076	502,679	4,000,000	0.13	2.82
794_1078	462,822	4,000,000	0.12	2.94
794_1080	532,456	4,000,000	0.13	2.74
794_1082	475,876	4,000,000	0.12	2.90
794_1084	509,439	4,000,000	0.13	2.80
794_1086	515,809	4,000,000	0.13	2.79
794_1088	528,166	4,000,000	0.13	2.75
794_1090	546,398	4,000,000	0.14	2.71
794_926	497,277	4,000,000	0.12	2.84
794_928	519,074	4,000,000	0.13	2.78
794_930	529,993	4,000,000	0.13	2.75
794_932	267,689	4,000,000	0.07	3.87
794_934	472,029	4,000,000	0.12	2.91
794_936	481,072	4,000,000	0.12	2.88
794_938	501,982	4,000,000	0.13	2.82
794_940	480,476	4,000,000	0.12	2.89
794_942	495,565	4,000,000	0.12	2.84
794_944	509,158	4,000,000	0.13	2.80
794_946	455,556	4,000,000	0.11	2.96
794_948	509,977	4,000,000	0.13	2.80
794_950	515,332	4,000,000	0.13	2.79
794_952	487,254	4,000,000	0.12	2.87
794_954	475,442	4,000,000	0.12	2.90
794_956	571,683	4,000,000	0.14	2.65

1.4 Report on Point Density and NPS (Tiled Data) - continued

File	Number of First Returns	Area of Swath	Point Density	Average GSD
794_958	733,777	4,000,000	0.18	2.34
794_960	602,638	4,000,000	0.15	2.58
794_962	503,397	4,000,000	0.13	2.82
794_964	515,495	4,000,000	0.13	2.79
794_966	536,009	4,000,000	0.13	2.73
794_968	520,582	4,000,000	0.13	2.77
794_970	519,809	4,000,000	0.13	2.77
794_972	470,796	4,000,000	0.12	2.92
794_974	467,078	4,000,000	0.12	2.93
794_976	489,294	4,000,000	0.12	2.86
794_978	508,907	4,000,000	0.13	2.80
794_980	523,671	4,000,000	0.13	2.76
794_982	504,781	4,000,000	0.13	2.82
794_984	495,734	4,000,000	0.12	2.84
794_986	518,381	4,000,000	0.13	2.78
794_988	503,390	4,000,000	0.13	2.82
794_990	513,549	4,000,000	0.13	2.79
794_992	489,410	4,000,000	0.12	2.86
794_994	501,780	4,000,000	0.13	2.82
794_996	514,234	4,000,000	0.13	2.79
794_998	455,058	4,000,000	0.11	2.97
796_1000	477,857	4,000,000	0.12	2.89
796_1002	487,690	4,000,000	0.12	2.86
796_1004	493,627	4,000,000	0.12	2.85
796_1006	508,174	4,000,000	0.13	2.81
796_1008	463,148	4,000,000	0.12	2.94
796_1010	470,987	4,000,000	0.12	2.91
796_1012	486,745	4,000,000	0.12	2.87
796_1014	457,443	4,000,000	0.11	2.96
796_1016	482,945	4,000,000	0.12	2.88
796_1018	493,105	4,000,000	0.12	2.85
796_1020	582,009	4,000,000	0.15	2.62
796_1022	654,015	4,000,000	0.16	2.47

1.4 Report on Point Density and NPS (Tiled Data) - continued

File	Number of First Returns	Area of Swath	Point Density	Average GSD
796_1024	649,961	4,000,000	0.16	2.48
796_1026	647,564	4,000,000	0.16	2.49
796_1028	630,123	4,000,000	0.16	2.52
796_1030	640,476	4,000,000	0.16	2.50
796_1032	682,450	4,000,000	0.17	2.42
796_1034	642,804	4,000,000	0.16	2.50
796_1036	698,295	4,000,000	0.18	2.39
796_1038	905,341	4,000,000	0.23	2.10
796_1040	777,891	4,000,000	0.19	2.27
796_1042	531,274	4,000,000	0.13	2.74
796_1044	508,679	4,000,000	0.13	2.80
796_1046	511,807	4,000,000	0.13	2.80
796_1048	482,094	4,000,000	0.12	2.88
796_1050	457,713	4,000,000	0.11	2.96
796_1052	531,326	4,000,000	0.13	2.74
796_1054	559,767	4,000,000	0.14	2.67
796_1056	510,861	4,000,000	0.13	2.80
796_1058	477,503	4,000,000	0.12	2.89
796_1060	470,603	4,000,000	0.12	2.92
796_1062	470,711	4,000,000	0.12	2.92
796_1064	456,181	4,000,000	0.11	2.96
796_1066	483,210	4,000,000	0.12	2.88
796_1068	488,683	4,000,000	0.12	2.86
796_1070	474,752	4,000,000	0.12	2.90
796_1072	482,695	4,000,000	0.12	2.88
796_1074	524,179	4,000,000	0.13	2.76
796_1076	499,205	4,000,000	0.13	2.83
796_1078	467,509	4,000,000	0.12	2.93
796_1080	519,628	4,000,000	0.13	2.77
796_1082	485,369	4,000,000	0.12	2.87
796_1084	519,057	4,000,000	0.13	2.78
796_1086	523,885	4,000,000	0.13	2.76
796_1088	523,724	4,000,000	0.13	2.76

1.4 Report on Point Density and NPS (Tiled Data) - continued

File	Number of First Returns	Area of Swath	Point Density	Average GSD
796_1090	511,984	4,000,000	0.13	2.80
796_926	516,476	4,000,000	0.13	2.78
796_928	527,943	4,000,000	0.13	2.75
796_930	521,910	4,000,000	0.13	2.77
796_932	288,035	4,000,000	0.07	3.73
796_934	474,479	4,000,000	0.12	2.90
796_936	468,061	4,000,000	0.12	2.92
796_938	499,670	4,000,000	0.13	2.83
796_940	505,573	4,000,000	0.13	2.81
796_942	473,090	4,000,000	0.12	2.91
796_944	476,081	4,000,000	0.12	2.90
796_946	518,596	4,000,000	0.13	2.78
796_948	491,229	4,000,000	0.12	2.85
796_950	508,756	4,000,000	0.13	2.80
796_952	466,229	4,000,000	0.12	2.93
796_954	523,355	4,000,000	0.13	2.77
796_956	603,548	4,000,000	0.15	2.57
796_958	718,316	4,000,000	0.18	2.36
796_960	586,280	4,000,000	0.15	2.61
796_962	487,750	4,000,000	0.12	2.86
796_964	500,785	4,000,000	0.13	2.83
796_966	515,339	4,000,000	0.13	2.79
796_968	497,680	4,000,000	0.12	2.84
796_970	489,001	4,000,000	0.12	2.86
796_972	467,509	4,000,000	0.12	2.93
796_974	494,292	4,000,000	0.12	2.85
796_976	495,761	4,000,000	0.12	2.84
796_978	732,101	4,000,000	0.18	2.34
796_980	736,533	4,000,000	0.18	2.33
796_982	770,306	4,000,000	0.19	2.28
796_984	783,396	4,000,000	0.20	2.26
796_986	720,367	4,000,000	0.18	2.36
796_988	706,844	4,000,000	0.18	2.38

1.4 Report on Point Density and NPS (Tiled Data) - continued

File	Number of First Returns	Area of Swath	Point Density	Average GSD
796_990	693,165	4,000,000	0.17	2.40
796_992	641,427	4,000,000	0.16	2.50
796_994	618,697	4,000,000	0.16	2.54
796_996	598,890	4,000,000	0.15	2.58
796_998	511,327	4,000,000	0.13	2.80
798_1000	489,885	4,000,000	0.12	2.86
798_1002	483,267	4,000,000	0.12	2.88
798_1004	514,701	4,000,000	0.13	2.79
798_1006	516,007	4,000,000	0.13	2.78
798_1008	459,130	4,000,000	0.12	2.95
798_1010	484,326	4,000,000	0.12	2.87
798_1012	489,243	4,000,000	0.12	2.86
798_1014	462,930	4,000,000	0.12	2.94
798_1016	501,979	4,000,000	0.13	2.82
798_1018	535,085	4,000,000	0.13	2.73
798_1020	637,149	4,000,000	0.16	2.51
798_1022	700,311	4,000,000	0.18	2.39
798_1024	692,257	4,000,000	0.17	2.40
798_1026	712,723	4,000,000	0.18	2.37
798_1028	711,699	4,000,000	0.18	2.37
798_1030	733,543	4,000,000	0.18	2.34
798_1032	760,222	4,000,000	0.19	2.29
798_1034	700,449	4,000,000	0.18	2.39
798_1036	749,721	4,000,000	0.19	2.31
798_1038	977,105	4,000,000	0.24	2.02
798_1040	848,912	4,000,000	0.21	2.17
798_1042	543,904	4,000,000	0.14	2.71
798_1044	491,542	4,000,000	0.12	2.85
798_1046	499,181	4,000,000	0.13	2.83
798_1048	481,611	4,000,000	0.12	2.88
798_1050	500,974	4,000,000	0.13	2.83
798_1052	505,088	4,000,000	0.13	2.81
798_1054	524,737	4,000,000	0.13	2.76

1.4 Report on Point Density and NPS (Tiled Data) - continued

File	Number of First Returns	Area of Swath	Point Density	Average GSD
798_1056	499,067	4,000,000	0.13	2.83
798_1058	475,419	4,000,000	0.12	2.90
798_1060	479,892	4,000,000	0.12	2.89
798_1062	497,135	4,000,000	0.12	2.84
798_1064	467,792	4,000,000	0.12	2.92
798_1066	478,284	4,000,000	0.12	2.89
798_1068	487,622	4,000,000	0.12	2.86
798_1070	463,259	4,000,000	0.12	2.94
798_1072	491,863	4,000,000	0.12	2.85
798_1074	505,456	4,000,000	0.13	2.81
798_1076	499,812	4,000,000	0.13	2.83
798_1078	479,879	4,000,000	0.12	2.89
798_1080	519,738	4,000,000	0.13	2.77
798_1082	505,727	4,000,000	0.13	2.81
798_1084	526,777	4,000,000	0.13	2.76
798_1086	521,594	4,000,000	0.13	2.77
798_1088	521,091	4,000,000	0.13	2.77
798_1090	563,053	4,000,000	0.14	2.67
798_926	548,418	4,000,000	0.14	2.70
798_928	515,890	4,000,000	0.13	2.79
798_930	520,594	4,000,000	0.13	2.77
798_932	268,083	4,000,000	0.07	3.86
798_934	451,718	4,000,000	0.11	2.98
798_936	475,230	4,000,000	0.12	2.90
798_938	498,970	4,000,000	0.13	2.83
798_940	510,814	4,000,000	0.13	2.80
798_942	496,984	4,000,000	0.12	2.84
798_944	506,330	4,000,000	0.13	2.81
798_946	497,020	4,000,000	0.12	2.84
798_948	458,087	4,000,000	0.12	2.96
798_950	494,939	4,000,000	0.12	2.84
798_952	423,163	4,000,000	0.11	3.08
798_954	495,767	4,000,000	0.12	2.84

1.4 Report on Point Density and NPS (Tiled Data) - continued

File	Number of First Returns	Area of Swath	Point Density	Average GSD
798_956	618,167	4,000,000	0.16	2.54
798_958	727,784	4,000,000	0.18	2.34
798_960	575,241	4,000,000	0.14	2.64
798_962	493,120	4,000,000	0.12	2.85
798_964	518,010	4,000,000	0.13	2.78
798_966	505,214	4,000,000	0.13	2.81
798_968	478,175	4,000,000	0.12	2.89
798_970	493,561	4,000,000	0.12	2.85
798_972	513,663	4,000,000	0.13	2.79
798_974	495,622	4,000,000	0.12	2.84
798_976	492,326	4,000,000	0.12	2.85
798_978	656,326	4,000,000	0.16	2.47
798_980	650,993	4,000,000	0.16	2.48
798_982	728,585	4,000,000	0.18	2.34
798_984	699,021	4,000,000	0.18	2.39
798_986	728,526	4,000,000	0.18	2.34
798_988	766,047	4,000,000	0.19	2.29
798_990	742,986	4,000,000	0.19	2.32
798_992	741,878	4,000,000	0.19	2.32
798_994	778,125	4,000,000	0.20	2.27
798_996	773,965	4,000,000	0.19	2.27
798_998	585,622	4,000,000	0.15	2.61
800_1000	483,253	4,000,000	0.12	2.88
800_1002	447,211	4,000,000	0.11	2.99
800_1004	489,760	4,000,000	0.12	2.86
800_1006	500,697	4,000,000	0.13	2.83
800_1008	461,597	4,000,000	0.12	2.94
800_1010	497,772	4,000,000	0.12	2.84
800_1012	492,082	4,000,000	0.12	2.85
800_1014	489,864	4,000,000	0.12	2.86
800_1016	483,657	4,000,000	0.12	2.88
800_1018	509,108	4,000,000	0.13	2.80
800_1020	498,683	4,000,000	0.13	2.83

1.4 Report on Point Density and NPS (Tiled Data) - continued

File	Number of First Returns	Area of Swath	Point Density	Average GSD
800_1022	497,713	4,000,000	0.12	2.84
800_1024	486,920	4,000,000	0.12	2.87
800_1026	502,965	4,000,000	0.13	2.82
800_1028	533,444	4,000,000	0.13	2.74
800_1030	532,784	4,000,000	0.13	2.74
800_1032	508,224	4,000,000	0.13	2.81
800_1034	486,230	4,000,000	0.12	2.87
800_1036	576,600	4,000,000	0.14	2.63
800_1038	764,361	4,000,000	0.19	2.29
800_1040	623,118	4,000,000	0.16	2.53
800_1042	507,073	4,000,000	0.13	2.81
800_1044	498,639	4,000,000	0.13	2.83
800_1046	497,135	4,000,000	0.12	2.84
800_1048	488,356	4,000,000	0.12	2.86
800_1050	465,134	4,000,000	0.12	2.93
800_1052	502,859	4,000,000	0.13	2.82
800_1054	553,624	4,000,000	0.14	2.69
800_1056	504,193	4,000,000	0.13	2.82
800_1058	461,336	4,000,000	0.12	2.95
800_1060	459,456	4,000,000	0.12	2.95
800_1062	473,210	4,000,000	0.12	2.91
800_1064	471,257	4,000,000	0.12	2.91
800_1066	527,607	4,000,000	0.13	2.75
800_1068	500,900	4,000,000	0.13	2.83
800_1070	446,294	4,000,000	0.11	2.99
800_1072	466,449	4,000,000	0.12	2.93
800_1074	510,753	4,000,000	0.13	2.80
800_1076	518,917	4,000,000	0.13	2.78
800_1078	491,312	4,000,000	0.12	2.85
800_1080	494,588	4,000,000	0.12	2.84
800_1082	497,737	4,000,000	0.12	2.84
800_1084	522,250	4,000,000	0.13	2.77
800_1086	510,093	4,000,000	0.13	2.80

1.4 Report on Point Density and NPS (Tiled Data) - continued

File	Number of First Returns	Area of Swath	Point Density	Average GSD
800_1088	523,009	4,000,000	0.13	2.77
800_1090	537,595	4,000,000	0.13	2.73
800_926	519,263	4,000,000	0.13	2.78
800_928	501,859	4,000,000	0.13	2.82
800_930	524,328	4,000,000	0.13	2.76
800_932	262,938	4,000,000	0.07	3.90
800_934	458,280	4,000,000	0.12	2.95
800_936	448,382	4,000,000	0.11	2.99
800_938	476,002	4,000,000	0.12	2.90
800_940	506,536	4,000,000	0.13	2.81
800_942	518,161	4,000,000	0.13	2.78
800_944	545,649	4,000,000	0.14	2.71
800_946	520,893	4,000,000	0.13	2.77
800_948	446,126	4,000,000	0.11	2.99
800_950	491,877	4,000,000	0.12	2.85
800_952	455,210	4,000,000	0.11	2.96
800_954	513,504	4,000,000	0.13	2.79
800_956	666,415	4,000,000	0.17	2.45
800_958	742,705	4,000,000	0.19	2.32
800_960	582,799	4,000,000	0.15	2.62
800_962	497,356	4,000,000	0.12	2.84
800_964	507,613	4,000,000	0.13	2.81
800_966	515,119	4,000,000	0.13	2.79
800_968	490,483	4,000,000	0.12	2.86
800_970	507,927	4,000,000	0.13	2.81
800_972	517,181	4,000,000	0.13	2.78
800_974	489,287	4,000,000	0.12	2.86
800_976	488,218	4,000,000	0.12	2.86
800_978	485,849	4,000,000	0.12	2.87
800_980	492,907	4,000,000	0.12	2.85
800_982	483,359	4,000,000	0.12	2.88
800_984	482,423	4,000,000	0.12	2.88
800_986	518,035	4,000,000	0.13	2.78

1.4 Report on Point Density and NPS (Tiled Data) - continued

File	Number of First Returns	Area of Swath	Point Density	Average GSD
800_988	517,567	4,000,000	0.13	2.78
800_990	471,607	4,000,000	0.12	2.91
800_992	507,203	4,000,000	0.13	2.81
800_994	576,026	4,000,000	0.14	2.64
800_996	640,114	4,000,000	0.16	2.50
800_998	509,000	4,000,000	0.13	2.80
802_1000	487,968	4,000,000	0.12	2.86
802_1002	466,098	4,000,000	0.12	2.93
802_1004	489,334	4,000,000	0.12	2.86
802_1006	473,554	4,000,000	0.12	2.91
802_1008	478,215	4,000,000	0.12	2.89
802_1010	493,965	4,000,000	0.12	2.85
802_1012	467,346	4,000,000	0.12	2.93
802_1014	492,412	4,000,000	0.12	2.85
802_1016	493,262	4,000,000	0.12	2.85
802_1018	510,483	4,000,000	0.13	2.80
802_1020	463,661	4,000,000	0.12	2.94
802_1022	468,205	4,000,000	0.12	2.92
802_1024	485,352	4,000,000	0.12	2.87
802_1026	511,433	4,000,000	0.13	2.80
802_1028	509,091	4,000,000	0.13	2.80
802_1030	496,403	4,000,000	0.12	2.84
802_1032	517,117	4,000,000	0.13	2.78
802_1034	486,349	4,000,000	0.12	2.87
802_1036	571,698	4,000,000	0.14	2.65
802_1038	747,187	4,000,000	0.19	2.31
802_1040	623,174	4,000,000	0.16	2.53
802_1042	517,061	4,000,000	0.13	2.78
802_1044	497,315	4,000,000	0.12	2.84
802_1046	504,286	4,000,000	0.13	2.82
802_1048	488,894	4,000,000	0.12	2.86
802_1050	464,052	4,000,000	0.12	2.94
802_1052	507,856	4,000,000	0.13	2.81

1.4 Report on Point Density and NPS (Tiled Data) - continued

File	Number of First Returns	Area of Swath	Point Density	Average GSD
802_1054	554,892	4,000,000	0.14	2.69
802_1056	495,238	4,000,000	0.12	2.84
802_1058	469,056	4,000,000	0.12	2.92
802_1060	475,899	4,000,000	0.12	2.90
802_1062	507,514	4,000,000	0.13	2.81
802_1064	467,078	4,000,000	0.12	2.93
802_1066	502,110	4,000,000	0.13	2.82
802_1068	487,008	4,000,000	0.12	2.87
802_1070	472,107	4,000,000	0.12	2.91
802_1072	461,314	4,000,000	0.12	2.95
802_1074	512,852	4,000,000	0.13	2.79
802_1076	527,354	4,000,000	0.13	2.75
802_1078	494,478	4,000,000	0.12	2.84
802_1080	471,894	4,000,000	0.12	2.91
802_1082	511,173	4,000,000	0.13	2.80
802_1084	491,946	4,000,000	0.12	2.85
802_1086	528,263	4,000,000	0.13	2.75
802_1088	567,880	4,000,000	0.14	2.65
802_1090	539,895	4,000,000	0.14	2.72
802_926	499,440	4,000,000	0.13	2.83
802_928	538,927	4,000,000	0.14	2.72
802_930	529,207	4,000,000	0.13	2.75
802_932	291,013	4,000,000	0.07	3.71
802_934	458,103	4,000,000	0.12	2.96
802_936	429,816	4,000,000	0.11	3.05
802_938	468,138	4,000,000	0.12	2.92
802_940	499,193	4,000,000	0.13	2.83
802_942	468,835	4,000,000	0.12	2.92
802_944	459,871	4,000,000	0.12	2.95
802_946	498,496	4,000,000	0.13	2.83
802_948	451,664	4,000,000	0.11	2.98
802_950	496,014	4,000,000	0.12	2.84
802_952	495,432	4,000,000	0.12	2.84

1.4 Report on Point Density and NPS (Tiled Data) - continued

File	Number of First Returns	Area of Swath	Point Density	Average GSD
802_954	468,180	4,000,000	0.12	2.92
802_956	543,352	4,000,000	0.14	2.71
802_958	756,140	4,000,000	0.19	2.30
802_960	625,401	4,000,000	0.16	2.53
802_962	508,777	4,000,000	0.13	2.80
802_964	529,277	4,000,000	0.13	2.75
802_966	516,430	4,000,000	0.13	2.78
802_968	511,282	4,000,000	0.13	2.80
802_970	486,820	4,000,000	0.12	2.87
802_972	497,320	4,000,000	0.12	2.84
802_974	474,491	4,000,000	0.12	2.90
802_976	498,701	4,000,000	0.13	2.83
802_978	514,286	4,000,000	0.13	2.79
802_980	507,474	4,000,000	0.13	2.81
802_982	475,517	4,000,000	0.12	2.90
802_984	464,652	4,000,000	0.12	2.93
802_986	507,227	4,000,000	0.13	2.81
802_988	534,759	4,000,000	0.13	2.74
802_990	505,877	4,000,000	0.13	2.81
802_992	484,089	4,000,000	0.12	2.88
802_994	464,620	4,000,000	0.12	2.93
802_996	489,812	4,000,000	0.12	2.86
802_998	481,444	4,000,000	0.12	2.88
804_1000	500,987	4,000,000	0.13	2.83
804_1002	476,415	4,000,000	0.12	2.90
804_1004	482,008	4,000,000	0.12	2.88
804_1006	493,897	4,000,000	0.12	2.85
804_1008	484,971	4,000,000	0.12	2.87
804_1010	491,461	4,000,000	0.12	2.85
804_1012	453,173	4,000,000	0.11	2.97
804_1014	483,513	4,000,000	0.12	2.88
804_1016	501,739	4,000,000	0.13	2.82
804_1018	525,538	4,000,000	0.13	2.76

1.4 Report on Point Density and NPS (Tiled Data) - continued

File	Number of First Returns	Area of Swath	Point Density	Average GSD
804_1020	478,389	4,000,000	0.12	2.89
804_1022	471,748	4,000,000	0.12	2.91
804_1024	494,637	4,000,000	0.12	2.84
804_1026	506,115	4,000,000	0.13	2.81
804_1028	502,945	4,000,000	0.13	2.82
804_1030	498,060	4,000,000	0.13	2.83
804_1032	510,322	4,000,000	0.13	2.80
804_1034	491,290	4,000,000	0.12	2.85
804_1036	569,241	4,000,000	0.14	2.65
804_1038	761,439	4,000,000	0.19	2.29
804_1040	601,300	4,000,000	0.15	2.58
804_1042	501,167	4,000,000	0.13	2.83
804_1044	525,524	4,000,000	0.13	2.76
804_1046	489,558	4,000,000	0.12	2.86
804_1048	464,872	4,000,000	0.12	2.93
804_1050	471,483	4,000,000	0.12	2.91
804_1052	508,650	4,000,000	0.13	2.80
804_1054	542,352	4,000,000	0.14	2.72
804_1056	495,762	4,000,000	0.12	2.84
804_1058	485,064	4,000,000	0.12	2.87
804_1060	513,759	4,000,000	0.13	2.79
804_1062	496,860	4,000,000	0.12	2.84
804_1064	460,231	4,000,000	0.12	2.95
804_1066	512,105	4,000,000	0.13	2.80
804_1068	516,688	4,000,000	0.13	2.78
804_1070	468,618	4,000,000	0.12	2.92
804_1072	454,589	4,000,000	0.11	2.97
804_1074	500,584	4,000,000	0.13	2.83
804_1076	506,615	4,000,000	0.13	2.81
804_1078	492,502	4,000,000	0.12	2.85
804_1080	508,379	4,000,000	0.13	2.81
804_1082	477,242	4,000,000	0.12	2.90
804_1084	503,744	4,000,000	0.13	2.82

1.4 Report on Point Density and NPS (Tiled Data) - continued

File	Number of First Returns	Area of Swath	Point Density	Average GSD
804_1086	534,821	4,000,000	0.13	2.74
804_1088	558,777	4,000,000	0.14	2.68
804_1090	541,840	4,000,000	0.14	2.72
804_926	538,169	4,000,000	0.14	2.73
804_928	527,736	4,000,000	0.13	2.75
804_930	519,722	4,000,000	0.13	2.77
804_932	322,477	4,000,000	0.08	3.52
804_934	506,739	4,000,000	0.13	2.81
804_936	481,410	4,000,000	0.12	2.88
804_938	494,894	4,000,000	0.12	2.84
804_940	503,592	4,000,000	0.13	2.82
804_942	536,653	4,000,000	0.13	2.73
804_944	529,565	4,000,000	0.13	2.75
804_946	498,092	4,000,000	0.13	2.83
804_948	449,401	4,000,000	0.11	2.98
804_950	500,979	4,000,000	0.13	2.83
804_952	499,925	4,000,000	0.13	2.83
804_954	489,324	4,000,000	0.12	2.86
804_956	571,727	4,000,000	0.14	2.65
804_958	746,430	4,000,000	0.19	2.32
804_960	592,226	4,000,000	0.15	2.60
804_962	500,831	4,000,000	0.13	2.83
804_964	526,888	4,000,000	0.13	2.76
804_966	665,859	4,000,000	0.17	2.45
804_968	798,380	4,000,000	0.20	2.24
804_970	735,506	4,000,000	0.18	2.33
804_972	711,859	4,000,000	0.18	2.37
804_974	644,193	4,000,000	0.16	2.49
804_976	685,583	4,000,000	0.17	2.42
804_978	681,362	4,000,000	0.17	2.42
804_980	680,476	4,000,000	0.17	2.43
804_982	723,287	4,000,000	0.18	2.35
804_984	619,599	4,000,000	0.16	2.54

1.4 Report on Point Density and NPS (Tiled Data) - continued

File	Number of First Returns	Area of Swath	Point Density	Average GSD
804_986	467,374	4,000,000	0.12	2.93
804_988	513,443	4,000,000	0.13	2.79
804_990	494,426	4,000,000	0.12	2.84
804_992	487,935	4,000,000	0.12	2.86
804_994	454,712	4,000,000	0.11	2.97
804_996	457,504	4,000,000	0.11	2.96
804_998	487,691	4,000,000	0.12	2.86
806_1000	501,077	4,000,000	0.13	2.83
806_1002	485,858	4,000,000	0.12	2.87
806_1004	461,995	4,000,000	0.12	2.94
806_1006	499,804	4,000,000	0.13	2.83
806_1008	550,754	4,000,000	0.14	2.70
806_1010	744,722	4,000,000	0.19	2.32
806_1012	743,813	4,000,000	0.19	2.32
806_1014	737,929	4,000,000	0.18	2.33
806_1016	725,021	4,000,000	0.18	2.35
806_1018	767,684	4,000,000	0.19	2.28
806_1020	733,268	4,000,000	0.18	2.34
806_1022	714,754	4,000,000	0.18	2.37
806_1024	728,404	4,000,000	0.18	2.34
806_1026	715,102	4,000,000	0.18	2.37
806_1028	716,908	4,000,000	0.18	2.36
806_1030	631,238	4,000,000	0.16	2.52
806_1032	510,021	4,000,000	0.13	2.80
806_1034	485,112	4,000,000	0.12	2.87
806_1036	570,016	4,000,000	0.14	2.65
806_1038	753,627	4,000,000	0.19	2.30
806_1040	612,068	4,000,000	0.15	2.56
806_1042	491,922	4,000,000	0.12	2.85
806_1044	502,046	4,000,000	0.13	2.82
806_1046	486,397	4,000,000	0.12	2.87
806_1048	461,920	4,000,000	0.12	2.94
806_1050	497,575	4,000,000	0.12	2.84

1.4 Report on Point Density and NPS (Tiled Data) - continued

File	Number of First Returns	Area of Swath	Point Density	Average GSD
806_1052	510,193	4,000,000	0.13	2.80
806_1054	514,499	4,000,000	0.13	2.79
806_1056	513,772	4,000,000	0.13	2.79
806_1058	492,166	4,000,000	0.12	2.85
806_1060	491,962	4,000,000	0.12	2.85
806_1062	496,752	4,000,000	0.12	2.84
806_1064	476,562	4,000,000	0.12	2.90
806_1066	484,067	4,000,000	0.12	2.88
806_1068	490,761	4,000,000	0.12	2.86
806_1070	498,390	4,000,000	0.13	2.83
806_1072	467,576	4,000,000	0.12	2.93
806_1074	463,668	4,000,000	0.12	2.94
806_1076	500,489	4,000,000	0.13	2.83
806_1078	494,261	4,000,000	0.12	2.85
806_1080	528,814	4,000,000	0.13	2.75
806_1082	473,419	4,000,000	0.12	2.91
806_1084	518,859	4,000,000	0.13	2.78
806_1086	510,501	4,000,000	0.13	2.80
806_1088	551,833	4,000,000	0.14	2.69
806_1090	559,308	4,000,000	0.14	2.67
806_926	479,437	4,000,000	0.12	2.89
806_928	473,980	4,000,000	0.12	2.91
806_930	520,400	4,000,000	0.13	2.77
806_932	396,184	4,000,000	0.10	3.18
806_934	672,509	4,000,000	0.17	2.44
806_936	693,478	4,000,000	0.17	2.40
806_938	683,621	4,000,000	0.17	2.42
806_940	669,809	4,000,000	0.17	2.44
806_942	645,251	4,000,000	0.16	2.49
806_944	691,622	4,000,000	0.17	2.41
806_946	719,314	4,000,000	0.18	2.36
806_948	660,400	4,000,000	0.17	2.46
806_950	674,364	4,000,000	0.17	2.44

1.4 Report on Point Density and NPS (Tiled Data) - continued

File	Number of First Returns	Area of Swath	Point Density	Average GSD
806_952	671,118	4,000,000	0.17	2.44
806_954	728,336	4,000,000	0.18	2.34
806_956	756,286	4,000,000	0.19	2.30
806_958	856,742	4,000,000	0.21	2.16
806_960	603,756	4,000,000	0.15	2.57
806_962	521,105	4,000,000	0.13	2.77
806_964	515,297	4,000,000	0.13	2.79
806_966	605,315	4,000,000	0.15	2.57
806_968	714,671	4,000,000	0.18	2.37
806_970	658,079	4,000,000	0.17	2.47
806_972	678,411	4,000,000	0.17	2.43
806_974	674,766	4,000,000	0.17	2.44
806_976	696,124	4,000,000	0.17	2.40
806_978	741,297	4,000,000	0.19	2.32
806_980	718,914	4,000,000	0.18	2.36
806_982	783,935	4,000,000	0.20	2.26
806_984	669,906	4,000,000	0.17	2.44
806_986	457,507	4,000,000	0.11	2.96
806_988	524,131	4,000,000	0.13	2.76
806_990	512,489	4,000,000	0.13	2.79
806_992	491,185	4,000,000	0.12	2.85
806_994	488,353	4,000,000	0.12	2.86
806_996	475,717	4,000,000	0.12	2.90
806_998	510,163	4,000,000	0.13	2.80
808_1000	478,285	4,000,000	0.12	2.89
808_1002	492,915	4,000,000	0.12	2.85
808_1004	496,370	4,000,000	0.12	2.84
808_1006	505,176	4,000,000	0.13	2.81
808_1008	526,099	4,000,000	0.13	2.76
808_1010	724,580	4,000,000	0.18	2.35
808_1012	684,644	4,000,000	0.17	2.42
808_1014	683,248	4,000,000	0.17	2.42
808_1016	642,451	4,000,000	0.16	2.50

1.4 Report on Point Density and NPS (Tiled Data) - continued

File	Number of First Returns	Area of Swath	Point Density	Average GSD
808_1018	690,402	4,000,000	0.17	2.41
808_1020	719,115	4,000,000	0.18	2.36
808_1022	699,386	4,000,000	0.18	2.39
808_1024	710,211	4,000,000	0.18	2.37
808_1026	726,503	4,000,000	0.18	2.35
808_1028	735,559	4,000,000	0.18	2.33
808_1030	623,290	4,000,000	0.16	2.53
808_1032	511,413	4,000,000	0.13	2.80
808_1034	481,022	4,000,000	0.12	2.88
808_1036	586,404	4,000,000	0.15	2.61
808_1038	757,023	4,000,000	0.19	2.30
808_1040	585,691	4,000,000	0.15	2.61
808_1042	507,882	4,000,000	0.13	2.81
808_1044	502,161	4,000,000	0.13	2.82
808_1046	470,461	4,000,000	0.12	2.92
808_1048	486,228	4,000,000	0.12	2.87
808_1050	491,467	4,000,000	0.12	2.85
808_1052	483,233	4,000,000	0.12	2.88
808_1054	522,531	4,000,000	0.13	2.77
808_1056	499,059	4,000,000	0.13	2.83
808_1058	480,307	4,000,000	0.12	2.89
808_1060	502,074	4,000,000	0.13	2.82
808_1062	523,332	4,000,000	0.13	2.77
808_1064	479,414	4,000,000	0.12	2.89
808_1066	497,929	4,000,000	0.12	2.83
808_1068	473,523	4,000,000	0.12	2.91
808_1070	496,067	4,000,000	0.12	2.84
808_1072	482,460	4,000,000	0.12	2.88
808_1074	444,799	4,000,000	0.11	3.00
808_1076	493,904	4,000,000	0.12	2.85
808_1078	517,781	4,000,000	0.13	2.78
808_1080	545,606	4,000,000	0.14	2.71
808_1082	467,064	4,000,000	0.12	2.93

1.4 Report on Point Density and NPS (Tiled Data) - continued

File	Number of First Returns	Area of Swath	Point Density	Average GSD
808_1084	501,422	4,000,000	0.13	2.82
808_1086	517,700	4,000,000	0.13	2.78
808_1088	564,802	4,000,000	0.14	2.66
808_1090	544,459	4,000,000	0.14	2.71
808_926	519,261	4,000,000	0.13	2.78
808_928	502,845	4,000,000	0.13	2.82
808_930	521,086	4,000,000	0.13	2.77
808_932	349,601	4,000,000	0.09	3.38
808_934	624,684	4,000,000	0.16	2.53
808_936	618,330	4,000,000	0.16	2.54
808_938	612,567	4,000,000	0.15	2.56
808_940	614,794	4,000,000	0.15	2.55
808_942	599,847	4,000,000	0.15	2.58
808_944	615,970	4,000,000	0.15	2.55
808_946	681,043	4,000,000	0.17	2.42
808_948	677,281	4,000,000	0.17	2.43
808_950	698,869	4,000,000	0.18	2.39
808_952	601,454	4,000,000	0.15	2.58
808_954	637,858	4,000,000	0.16	2.50
808_956	822,274	4,000,000	0.21	2.21
808_958	963,166	4,000,000	0.24	2.04
808_960	583,818	4,000,000	0.15	2.62
808_962	524,559	4,000,000	0.13	2.76
808_964	504,505	4,000,000	0.13	2.82
808_966	536,142	4,000,000	0.13	2.73
808_968	538,651	4,000,000	0.14	2.73
808_970	496,090	4,000,000	0.12	2.84
808_972	479,310	4,000,000	0.12	2.89
808_974	478,007	4,000,000	0.12	2.89
808_976	471,345	4,000,000	0.12	2.91
808_978	493,334	4,000,000	0.12	2.85
808_980	533,210	4,000,000	0.13	2.74
808_982	470,946	4,000,000	0.12	2.91

1.4 Report on Point Density and NPS (Tiled Data) - continued

File	Number of First Returns	Area of Swath	Point Density	Average GSD
808_984	495,601	4,000,000	0.12	2.84
808_986	498,345	4,000,000	0.13	2.83
808_988	552,206	4,000,000	0.14	2.69
808_990	503,787	4,000,000	0.13	2.82
808_992	483,413	4,000,000	0.12	2.88
808_994	496,697	4,000,000	0.12	2.84
808_996	479,983	4,000,000	0.12	2.89
808_998	480,328	4,000,000	0.12	2.89
810_1000	451,390	4,000,000	0.11	2.98
810_1002	479,275	4,000,000	0.12	2.89
810_1004	505,123	4,000,000	0.13	2.81
810_1006	492,647	4,000,000	0.12	2.85
810_1008	463,140	4,000,000	0.12	2.94
810_1010	476,168	4,000,000	0.12	2.90
810_1012	499,659	4,000,000	0.13	2.83
810_1014	469,883	4,000,000	0.12	2.92
810_1016	487,913	4,000,000	0.12	2.86
810_1018	480,581	4,000,000	0.12	2.89
810_1020	499,226	4,000,000	0.13	2.83
810_1022	519,150	4,000,000	0.13	2.78
810_1024	489,746	4,000,000	0.12	2.86
810_1026	493,272	4,000,000	0.12	2.85
810_1028	498,857	4,000,000	0.13	2.83
810_1030	479,102	4,000,000	0.12	2.89
810_1032	512,030	4,000,000	0.13	2.80
810_1034	508,449	4,000,000	0.13	2.81
810_1036	581,326	4,000,000	0.15	2.62
810_1038	744,475	4,000,000	0.19	2.32
810_1040	597,554	4,000,000	0.15	2.59
810_1042	521,143	4,000,000	0.13	2.77
810_1044	504,479	4,000,000	0.13	2.82
810_1046	498,359	4,000,000	0.13	2.83
810_1048	501,630	4,000,000	0.13	2.82

1.4 Report on Point Density and NPS (Tiled Data) - continued

File	Number of First Returns	Area of Swath	Point Density	Average GSD
810_1050	484,191	4,000,000	0.12	2.87
810_1052	497,757	4,000,000	0.12	2.84
810_1054	514,037	4,000,000	0.13	2.79
810_1056	483,598	4,000,000	0.12	2.88
810_1058	482,129	4,000,000	0.12	2.88
810_1060	494,078	4,000,000	0.12	2.85
810_1062	514,989	4,000,000	0.13	2.79
810_1064	469,643	4,000,000	0.12	2.92
810_1066	495,703	4,000,000	0.12	2.84
810_1068	503,077	4,000,000	0.13	2.82
810_1070	471,115	4,000,000	0.12	2.91
810_1072	498,713	4,000,000	0.13	2.83
810_1074	462,124	4,000,000	0.12	2.94
810_1076	478,654	4,000,000	0.12	2.89
810_1078	538,663	4,000,000	0.14	2.73
810_1080	535,990	4,000,000	0.13	2.73
810_1082	452,484	4,000,000	0.11	2.97
810_1084	491,991	4,000,000	0.12	2.85
810_1086	489,744	4,000,000	0.12	2.86
810_1088	538,081	4,000,000	0.14	2.73
810_1090	559,459	4,000,000	0.14	2.67
810_926	465,422	4,000,000	0.12	2.93
810_928	512,926	4,000,000	0.13	2.79
810_930	527,981	4,000,000	0.13	2.75
810_932	267,941	4,000,000	0.07	3.86
810_934	502,250	4,000,000	0.13	2.82
810_936	474,488	4,000,000	0.12	2.90
810_938	418,157	4,000,000	0.11	3.09
810_940	448,737	4,000,000	0.11	2.99
810_942	472,007	4,000,000	0.12	2.91
810_944	502,255	4,000,000	0.13	2.82
810_946	506,932	4,000,000	0.13	2.81
810_948	503,449	4,000,000	0.13	2.82

1.4 Report on Point Density and NPS (Tiled Data) - continued

File	Number of First Returns	Area of Swath	Point Density	Average GSD
810_950	500,764	4,000,000	0.13	2.83
810_952	433,980	4,000,000	0.11	3.04
810_954	455,268	4,000,000	0.11	2.96
810_956	622,127	4,000,000	0.16	2.54
810_958	764,905	4,000,000	0.19	2.29
810_960	584,728	4,000,000	0.15	2.62
810_962	524,732	4,000,000	0.13	2.76
810_964	518,874	4,000,000	0.13	2.78
810_966	536,743	4,000,000	0.13	2.73
810_968	500,955	4,000,000	0.13	2.83
810_970	510,554	4,000,000	0.13	2.80
810_972	486,381	4,000,000	0.12	2.87
810_974	474,591	4,000,000	0.12	2.90
810_976	501,851	4,000,000	0.13	2.82
810_978	519,723	4,000,000	0.13	2.77
810_980	487,818	4,000,000	0.12	2.86
810_982	483,538	4,000,000	0.12	2.88
810_984	476,001	4,000,000	0.12	2.90
810_986	466,723	4,000,000	0.12	2.93
810_988	557,913	4,000,000	0.14	2.68
810_990	513,956	4,000,000	0.13	2.79
810_992	488,224	4,000,000	0.12	2.86
810_994	486,982	4,000,000	0.12	2.87
810_996	477,437	4,000,000	0.12	2.89
810_998	514,160	4,000,000	0.13	2.79
812_1000	438,838	4,000,000	0.11	3.02
812_1002	487,480	4,000,000	0.12	2.87
812_1004	535,869	4,000,000	0.13	2.73
812_1006	498,856	4,000,000	0.13	2.83
812_1008	481,632	4,000,000	0.12	2.88
812_1010	504,809	4,000,000	0.13	2.82
812_1012	483,072	4,000,000	0.12	2.88
812_1014	480,328	4,000,000	0.12	2.89

1.4 Report on Point Density and NPS (Tiled Data) - continued

File	Number of First Returns	Area of Swath	Point Density	Average GSD
812_1016	465,826	4,000,000	0.12	2.93
812_1018	459,790	4,000,000	0.12	2.95
812_1020	500,176	4,000,000	0.13	2.83
812_1022	557,928	4,000,000	0.14	2.68
812_1024	478,129	4,000,000	0.12	2.89
812_1026	488,258	4,000,000	0.12	2.86
812_1028	518,253	4,000,000	0.13	2.78
812_1030	480,663	4,000,000	0.12	2.89
812_1032	498,566	4,000,000	0.13	2.83
812_1034	498,835	4,000,000	0.13	2.83
812_1036	570,957	4,000,000	0.14	2.65
812_1038	733,979	4,000,000	0.18	2.33
812_1040	605,813	4,000,000	0.15	2.57
812_1042	515,214	4,000,000	0.13	2.79
812_1044	525,051	4,000,000	0.13	2.76
812_1046	509,884	4,000,000	0.13	2.80
812_1048	489,005	4,000,000	0.12	2.86
812_1050	500,947	4,000,000	0.13	2.83
812_1052	500,640	4,000,000	0.13	2.83
812_1054	499,375	4,000,000	0.13	2.83
812_1056	482,481	4,000,000	0.12	2.88
812_1058	481,622	4,000,000	0.12	2.88
812_1060	490,220	4,000,000	0.12	2.86
812_1062	515,658	4,000,000	0.13	2.79
812_1064	463,783	4,000,000	0.12	2.94
812_1066	494,797	4,000,000	0.12	2.84
812_1068	516,456	4,000,000	0.13	2.78
812_1070	466,576	4,000,000	0.12	2.93
812_1072	445,995	4,000,000	0.11	3.00
812_1074	482,370	4,000,000	0.12	2.88
812_1076	506,354	4,000,000	0.13	2.81
812_1078	518,166	4,000,000	0.13	2.78
812_1080	524,004	4,000,000	0.13	2.76

1.4 Report on Point Density and NPS (Tiled Data) - continued

File	Number of First Returns	Area of Swath	Point Density	Average GSD
812_1082	470,105	4,000,000	0.12	2.92
812_1084	530,700	4,000,000	0.13	2.75
812_1086	504,382	4,000,000	0.13	2.82
812_1088	523,437	4,000,000	0.13	2.76
812_1090	495,430	4,000,000	0.12	2.84
812_926	537,704	4,000,000	0.13	2.73
812_928	517,571	4,000,000	0.13	2.78
812_930	519,807	4,000,000	0.13	2.77
812_932	255,979	4,000,000	0.06	3.95
812_934	492,435	4,000,000	0.12	2.85
812_936	484,335	4,000,000	0.12	2.87
812_938	447,397	4,000,000	0.11	2.99
812_940	468,560	4,000,000	0.12	2.92
812_942	479,906	4,000,000	0.12	2.89
812_944	513,534	4,000,000	0.13	2.79
812_946	500,065	4,000,000	0.13	2.83
812_948	518,484	4,000,000	0.13	2.78
812_950	493,913	4,000,000	0.12	2.85
812_952	466,954	4,000,000	0.12	2.93
812_954	526,212	4,000,000	0.13	2.76
812_956	620,944	4,000,000	0.16	2.54
812_958	732,622	4,000,000	0.18	2.34
812_960	561,937	4,000,000	0.14	2.67
812_962	492,355	4,000,000	0.12	2.85
812_964	516,410	4,000,000	0.13	2.78
812_966	532,172	4,000,000	0.13	2.74
812_968	486,009	4,000,000	0.12	2.87
812_970	488,442	4,000,000	0.12	2.86
812_972	477,648	4,000,000	0.12	2.89
812_974	470,846	4,000,000	0.12	2.92
812_976	498,292	4,000,000	0.13	2.83
812_978	515,317	4,000,000	0.13	2.79
812_980	512,042	4,000,000	0.13	2.80

1.4 Report on Point Density and NPS (Tiled Data) - continued

File	Number of First Returns	Area of Swath	Point Density	Average GSD
812_982	543,831	4,000,000	0.14	2.71
812_984	511,594	4,000,000	0.13	2.80
812_986	513,515	4,000,000	0.13	2.79
812_988	543,065	4,000,000	0.14	2.71
812_990	487,273	4,000,000	0.12	2.87
812_992	460,978	4,000,000	0.12	2.95
812_994	469,181	4,000,000	0.12	2.92
812_996	474,617	4,000,000	0.12	2.90
812_998	529,365	4,000,000	0.13	2.75
814_1000	484,790	4,000,000	0.12	2.87
814_1002	478,784	4,000,000	0.12	2.89
814_1004	524,258	4,000,000	0.13	2.76
814_1006	504,777	4,000,000	0.13	2.82
814_1008	473,064	4,000,000	0.12	2.91
814_1010	481,428	4,000,000	0.12	2.88
814_1012	487,408	4,000,000	0.12	2.87
814_1014	524,764	4,000,000	0.13	2.76
814_1016	489,759	4,000,000	0.12	2.86
814_1018	442,327	4,000,000	0.11	3.01
814_1020	473,412	4,000,000	0.12	2.91
814_1022	543,123	4,000,000	0.14	2.71
814_1024	514,075	4,000,000	0.13	2.79
814_1026	485,242	4,000,000	0.12	2.87
814_1028	502,765	4,000,000	0.13	2.82
814_1030	494,022	4,000,000	0.12	2.85
814_1032	510,052	4,000,000	0.13	2.80
814_1034	500,993	4,000,000	0.13	2.83
814_1036	578,963	4,000,000	0.15	2.63
814_1038	749,408	4,000,000	0.19	2.31
814_1040	610,801	4,000,000	0.15	2.56
814_1042	511,078	4,000,000	0.13	2.80
814_1044	514,003	4,000,000	0.13	2.79
814_1046	485,998	4,000,000	0.12	2.87

1.4 Report on Point Density and NPS (Tiled Data) - continued

File	Number of First Returns	Area of Swath	Point Density	Average GSD
814_1048	513,093	4,000,000	0.13	2.79
814_1050	520,405	4,000,000	0.13	2.77
814_1052	494,628	4,000,000	0.12	2.84
814_1054	494,045	4,000,000	0.12	2.85
814_1056	488,131	4,000,000	0.12	2.86
814_1058	470,996	4,000,000	0.12	2.91
814_1060	479,429	4,000,000	0.12	2.89
814_1062	494,197	4,000,000	0.12	2.85
814_1064	488,618	4,000,000	0.12	2.86
814_1066	508,450	4,000,000	0.13	2.81
814_1068	478,254	4,000,000	0.12	2.89
814_1070	460,893	4,000,000	0.12	2.95
814_1072	454,615	4,000,000	0.11	2.97
814_1074	490,274	4,000,000	0.12	2.86
814_1076	501,302	4,000,000	0.13	2.83
814_1078	502,416	4,000,000	0.13	2.82
814_1080	498,002	4,000,000	0.13	2.83
814_1082	528,271	4,000,000	0.13	2.75
814_1084	523,191	4,000,000	0.13	2.77
814_1086	522,441	4,000,000	0.13	2.77
814_1088	580,776	4,000,000	0.15	2.62
814_1090	596,679	4,000,000	0.15	2.59
814_926	505,973	4,000,000	0.13	2.81
814_928	504,318	4,000,000	0.13	2.82
814_930	535,874	4,000,000	0.13	2.73
814_932	270,722	4,000,000	0.07	3.84
814_934	497,975	4,000,000	0.12	2.83
814_936	466,179	4,000,000	0.12	2.93
814_938	488,280	4,000,000	0.12	2.86
814_940	524,018	4,000,000	0.13	2.76
814_942	488,543	4,000,000	0.12	2.86
814_944	527,557	4,000,000	0.13	2.75
814_946	669,782	4,000,000	0.17	2.44

1.4 Report on Point Density and NPS (Tiled Data) - continued

File	Number of First Returns	Area of Swath	Point Density	Average GSD
814_948	690,872	4,000,000	0.17	2.41
814_950	697,042	4,000,000	0.17	2.40
814_952	676,012	4,000,000	0.17	2.43
814_954	695,930	4,000,000	0.17	2.40
814_956	811,452	4,000,000	0.20	2.22
814_958	933,061	4,000,000	0.23	2.07
814_960	741,568	4,000,000	0.19	2.32
814_962	638,573	4,000,000	0.16	2.50
814_964	666,944	4,000,000	0.17	2.45
814_966	669,314	4,000,000	0.17	2.45
814_968	644,571	4,000,000	0.16	2.49
814_970	495,442	4,000,000	0.12	2.84
814_972	470,140	4,000,000	0.12	2.92
814_974	441,717	4,000,000	0.11	3.01
814_976	476,894	4,000,000	0.12	2.90
814_978	540,716	4,000,000	0.14	2.72
814_980	492,554	4,000,000	0.12	2.85
814_982	498,307	4,000,000	0.13	2.83
814_984	490,993	4,000,000	0.12	2.85
814_986	516,261	4,000,000	0.13	2.78
814_988	527,606	4,000,000	0.13	2.75
814_990	488,053	4,000,000	0.12	2.86
814_992	479,038	4,000,000	0.12	2.89
814_994	453,214	4,000,000	0.11	2.97
814_996	463,000	4,000,000	0.12	2.94
814_998	531,957	4,000,000	0.13	2.74
816_1000	490,968	4,000,000	0.12	2.85
816_1002	478,756	4,000,000	0.12	2.89
816_1004	499,246	4,000,000	0.13	2.83
816_1006	506,974	4,000,000	0.13	2.81
816_1008	485,774	4,000,000	0.12	2.87
816_1010	456,994	4,000,000	0.11	2.96
816_1012	455,047	4,000,000	0.11	2.97

1.4 Report on Point Density and NPS (Tiled Data) - continued

File	Number of First Returns	Area of Swath	Point Density	Average GSD
816_1014	532,546	4,000,000	0.13	2.74
816_1016	505,367	4,000,000	0.13	2.81
816_1018	463,575	4,000,000	0.12	2.94
816_1020	482,922	4,000,000	0.12	2.88
816_1022	521,120	4,000,000	0.13	2.77
816_1024	508,359	4,000,000	0.13	2.81
816_1026	499,208	4,000,000	0.13	2.83
816_1028	495,931	4,000,000	0.12	2.84
816_1030	481,173	4,000,000	0.12	2.88
816_1032	496,222	4,000,000	0.12	2.84
816_1034	503,723	4,000,000	0.13	2.82
816_1036	588,939	4,000,000	0.15	2.61
816_1038	743,503	4,000,000	0.19	2.32
816_1040	593,886	4,000,000	0.15	2.60
816_1042	524,013	4,000,000	0.13	2.76
816_1044	515,745	4,000,000	0.13	2.79
816_1046	492,728	4,000,000	0.12	2.85
816_1048	510,452	4,000,000	0.13	2.80
816_1050	528,015	4,000,000	0.13	2.75
816_1052	480,149	4,000,000	0.12	2.89
816_1054	481,590	4,000,000	0.12	2.88
816_1056	501,025	4,000,000	0.13	2.83
816_1058	475,292	4,000,000	0.12	2.90
816_1060	478,437	4,000,000	0.12	2.89
816_1062	458,149	4,000,000	0.12	2.96
816_1064	471,005	4,000,000	0.12	2.91
816_1066	501,654	4,000,000	0.13	2.82
816_1068	495,990	4,000,000	0.12	2.84
816_1070	481,594	4,000,000	0.12	2.88
816_1072	486,169	4,000,000	0.12	2.87
816_1074	482,293	4,000,000	0.12	2.88
816_1076	473,083	4,000,000	0.12	2.91
816_1078	504,057	4,000,000	0.13	2.82

1.4 Report on Point Density and NPS (Tiled Data) - continued

File	Number of First Returns	Area of Swath	Point Density	Average GSD
816_1080	464,547	4,000,000	0.12	2.93
816_1082	521,832	4,000,000	0.13	2.77
816_1084	1,076,520	4,000,000	0.27	1.93
816_1086	501,120	4,000,000	0.13	2.83
816_1088	529,909	4,000,000	0.13	2.75
816_1090	524,560	4,000,000	0.13	2.76
816_926	518,890	4,000,000	0.13	2.78
816_928	499,200	4,000,000	0.13	2.83
816_930	508,969	4,000,000	0.13	2.80
816_932	289,524	4,000,000	0.07	3.72
816_934	509,434	4,000,000	0.13	2.80
816_936	458,911	4,000,000	0.12	2.95
816_938	482,579	4,000,000	0.12	2.88
816_940	492,573	4,000,000	0.12	2.85
816_942	450,581	4,000,000	0.11	2.98
816_944	490,676	4,000,000	0.12	2.86
816_946	617,203	4,000,000	0.15	2.55
816_948	644,196	4,000,000	0.16	2.49
816_950	680,048	4,000,000	0.17	2.43
816_952	654,810	4,000,000	0.16	2.47
816_954	660,026	4,000,000	0.17	2.46
816_956	813,745	4,000,000	0.20	2.22
816_958	973,187	4,000,000	0.24	2.03
816_960	800,110	4,000,000	0.20	2.24
816_962	720,046	4,000,000	0.18	2.36
816_964	733,863	4,000,000	0.18	2.34
816_966	748,371	4,000,000	0.19	2.31
816_968	725,602	4,000,000	0.18	2.35
816_970	475,939	4,000,000	0.12	2.90
816_972	463,952	4,000,000	0.12	2.94
816_974	478,351	4,000,000	0.12	2.89
816_976	466,573	4,000,000	0.12	2.93
816_978	500,917	4,000,000	0.13	2.83

1.4 Report on Point Density and NPS (Tiled Data) - continued

File	Number of First Returns	Area of Swath	Point Density	Average GSD
816_980	538,367	4,000,000	0.14	2.73
816_982	473,218	4,000,000	0.12	2.91
816_984	471,715	4,000,000	0.12	2.91
816_986	497,341	4,000,000	0.12	2.84
816_988	531,811	4,000,000	0.13	2.74
816_990	461,211	4,000,000	0.12	2.95
816_992	455,988	4,000,000	0.11	2.96
816_994	490,021	4,000,000	0.12	2.86
816_996	497,405	4,000,000	0.12	2.84
816_998	499,020	4,000,000	0.13	2.83
818_1000	470,705	4,000,000	0.12	2.92
818_1002	475,519	4,000,000	0.12	2.90
818_1004	503,173	4,000,000	0.13	2.82
818_1006	499,171	4,000,000	0.13	2.83
818_1008	498,924	4,000,000	0.13	2.83
818_1010	480,770	4,000,000	0.12	2.88
818_1012	447,524	4,000,000	0.11	2.99
818_1014	502,424	4,000,000	0.13	2.82
818_1016	482,351	4,000,000	0.12	2.88
818_1018	477,075	4,000,000	0.12	2.90
818_1020	481,438	4,000,000	0.12	2.88
818_1022	523,734	4,000,000	0.13	2.76
818_1024	521,680	4,000,000	0.13	2.77
818_1026	482,005	4,000,000	0.12	2.88
818_1028	482,766	4,000,000	0.12	2.88
818_1030	491,670	4,000,000	0.12	2.85
818_1032	487,629	4,000,000	0.12	2.86
818_1034	509,684	4,000,000	0.13	2.80
818_1036	587,766	4,000,000	0.15	2.61
818_1038	751,912	4,000,000	0.19	2.31
818_1040	611,603	4,000,000	0.15	2.56
818_1042	526,771	4,000,000	0.13	2.76
818_1044	510,235	4,000,000	0.13	2.80

1.4 Report on Point Density and NPS (Tiled Data) - continued

File	Number of First Returns	Area of Swath	Point Density	Average GSD
818_1046	483,715	4,000,000	0.12	2.88
818_1048	507,538	4,000,000	0.13	2.81
818_1050	542,510	4,000,000	0.14	2.72
818_1052	484,794	4,000,000	0.12	2.87
818_1054	507,712	4,000,000	0.13	2.81
818_1056	506,729	4,000,000	0.13	2.81
818_1058	476,696	4,000,000	0.12	2.90
818_1060	465,794	4,000,000	0.12	2.93
818_1062	490,877	4,000,000	0.12	2.86
818_1064	500,698	4,000,000	0.13	2.83
818_1066	472,659	4,000,000	0.12	2.91
818_1068	509,091	4,000,000	0.13	2.80
818_1070	483,962	4,000,000	0.12	2.88
818_1072	478,574	4,000,000	0.12	2.89
818_1074	465,204	4,000,000	0.12	2.93
818_1076	464,471	4,000,000	0.12	2.94
818_1078	508,176	4,000,000	0.13	2.81
818_1080	489,375	4,000,000	0.12	2.86
818_1082	505,811	4,000,000	0.13	2.81
818_1084	526,401	4,000,000	0.13	2.76
818_1086	521,217	4,000,000	0.13	2.77
818_1088	519,091	4,000,000	0.13	2.78
818_1090	526,024	4,000,000	0.13	2.76
818_926	550,554	4,000,000	0.14	2.70
818_928	506,834	4,000,000	0.13	2.81
818_930	527,467	4,000,000	0.13	2.75
818_932	297,380	4,000,000	0.07	3.67
818_934	476,942	4,000,000	0.12	2.90
818_936	465,814	4,000,000	0.12	2.93
818_938	469,185	4,000,000	0.12	2.92
818_940	453,864	4,000,000	0.11	2.97
818_942	430,919	4,000,000	0.11	3.05
818_944	469,210	4,000,000	0.12	2.92

1.4 Report on Point Density and NPS (Tiled Data) - continued

File	Number of First Returns	Area of Swath	Point Density	Average GSD
818_946	506,508	4,000,000	0.13	2.81
818_948	478,518	4,000,000	0.12	2.89
818_950	522,263	4,000,000	0.13	2.77
818_952	452,835	4,000,000	0.11	2.97
818_954	474,784	4,000,000	0.12	2.90
818_956	607,664	4,000,000	0.15	2.57
818_958	736,158	4,000,000	0.18	2.33
818_960	597,076	4,000,000	0.15	2.59
818_962	538,953	4,000,000	0.14	2.72
818_964	548,195	4,000,000	0.14	2.70
818_966	550,546	4,000,000	0.14	2.70
818_968	579,835	4,000,000	0.15	2.63
818_970	548,684	4,000,000	0.14	2.70
818_972	486,463	4,000,000	0.12	2.87
818_974	485,051	4,000,000	0.12	2.87
818_976	500,577	4,000,000	0.13	2.83
818_978	474,032	4,000,000	0.12	2.91
818_980	515,405	4,000,000	0.13	2.79
818_982	494,783	4,000,000	0.12	2.84
818_984	504,888	4,000,000	0.13	2.82
818_986	509,645	4,000,000	0.13	2.80
818_988	503,930	4,000,000	0.13	2.82
818_990	497,935	4,000,000	0.12	2.83
818_992	499,950	4,000,000	0.13	2.83
818_994	482,338	4,000,000	0.12	2.88
818_996	509,797	4,000,000	0.13	2.80
818_998	470,563	4,000,000	0.12	2.92
820_1000	889,187	4,000,000	0.22	2.12
820_1002	895,406	4,000,000	0.22	2.11
820_1004	863,685	4,000,000	0.22	2.15
820_1006	803,030	4,000,000	0.20	2.23
820_1008	716,023	4,000,000	0.18	2.36
820_1010	684,067	4,000,000	0.17	2.42

1.4 Report on Point Density and NPS (Tiled Data) - continued

File	Number of First Returns	Area of Swath	Point Density	Average GSD
820_1012	676,078	4,000,000	0.17	2.43
820_1014	654,818	4,000,000	0.16	2.47
820_1016	651,124	4,000,000	0.16	2.48
820_1018	526,281	4,000,000	0.13	2.76
820_1020	497,583	4,000,000	0.12	2.84
820_1022	543,951	4,000,000	0.14	2.71
820_1024	510,038	4,000,000	0.13	2.80
820_1026	472,079	4,000,000	0.12	2.91
820_1028	509,221	4,000,000	0.13	2.80
820_1030	490,862	4,000,000	0.12	2.86
820_1032	483,975	4,000,000	0.12	2.88
820_1034	503,166	4,000,000	0.13	2.82
820_1036	587,375	4,000,000	0.15	2.61
820_1038	742,404	4,000,000	0.19	2.32
820_1040	592,566	4,000,000	0.15	2.60
820_1042	518,640	4,000,000	0.13	2.78
820_1044	517,404	4,000,000	0.13	2.78
820_1046	498,607	4,000,000	0.13	2.83
820_1048	526,549	4,000,000	0.13	2.76
820_1050	513,368	4,000,000	0.13	2.79
820_1052	476,283	4,000,000	0.12	2.90
820_1054	503,432	4,000,000	0.13	2.82
820_1056	495,557	4,000,000	0.12	2.84
820_1058	462,301	4,000,000	0.12	2.94
820_1060	477,344	4,000,000	0.12	2.90
820_1062	503,294	4,000,000	0.13	2.82
820_1064	502,064	4,000,000	0.13	2.82
820_1066	455,059	4,000,000	0.11	2.97
820_1068	506,091	4,000,000	0.13	2.81
820_1070	475,840	4,000,000	0.12	2.90
820_1072	478,374	4,000,000	0.12	2.89
820_1074	471,132	4,000,000	0.12	2.91
820_1076	452,070	4,000,000	0.11	2.98

1.4 Report on Point Density and NPS (Tiled Data) - continued

File	Number of First Returns	Area of Swath	Point Density	Average GSD
820_1078	512,850	4,000,000	0.13	2.79
820_1080	508,837	4,000,000	0.13	2.80
820_1082	487,357	4,000,000	0.12	2.87
820_1084	513,784	4,000,000	0.13	2.79
820_1086	526,095	4,000,000	0.13	2.76
820_1088	517,102	4,000,000	0.13	2.78
820_1090	516,705	4,000,000	0.13	2.78
820_926	485,173	4,000,000	0.12	2.87
820_928	522,238	4,000,000	0.13	2.77
820_930	515,247	4,000,000	0.13	2.79
820_932	284,808	4,000,000	0.07	3.75
820_934	467,254	4,000,000	0.12	2.93
820_936	470,624	4,000,000	0.12	2.92
820_938	455,169	4,000,000	0.11	2.96
820_940	459,856	4,000,000	0.12	2.95
820_942	480,963	4,000,000	0.12	2.88
820_944	468,025	4,000,000	0.12	2.92
820_946	499,265	4,000,000	0.13	2.83
820_948	497,357	4,000,000	0.12	2.84
820_950	514,196	4,000,000	0.13	2.79
820_952	448,019	4,000,000	0.11	2.99
820_954	500,342	4,000,000	0.13	2.83
820_956	625,270	4,000,000	0.16	2.53
820_958	690,801	4,000,000	0.17	2.41
820_960	568,628	4,000,000	0.14	2.65
820_962	523,494	4,000,000	0.13	2.76
820_964	495,899	4,000,000	0.12	2.84
820_966	507,075	4,000,000	0.13	2.81
820_968	482,914	4,000,000	0.12	2.88
820_970	438,588	4,000,000	0.11	3.02
820_972	473,317	4,000,000	0.12	2.91
820_974	494,101	4,000,000	0.12	2.85
820_976	516,463	4,000,000	0.13	2.78

1.4 Report on Point Density and NPS (Tiled Data) - continued

File	Number of First Returns	Area of Swath	Point Density	Average GSD
820_978	480,954	4,000,000	0.12	2.88
820_980	471,573	4,000,000	0.12	2.91
820_982	495,989	4,000,000	0.12	2.84
820_984	569,092	4,000,000	0.14	2.65
820_986	583,874	4,000,000	0.15	2.62
820_988	629,552	4,000,000	0.16	2.52
820_990	648,233	4,000,000	0.16	2.48
820_992	666,763	4,000,000	0.17	2.45
820_994	829,982	4,000,000	0.21	2.20
820_996	882,133	4,000,000	0.22	2.13
820_998	868,603	4,000,000	0.22	2.15
822_1000	969,318	4,000,000	0.24	2.03
822_1002	978,289	4,000,000	0.25	2.02
822_1004	952,149	4,000,000	0.24	2.05
822_1006	863,024	4,000,000	0.22	2.15
822_1008	699,603	4,000,000	0.18	2.39
822_1010	726,570	4,000,000	0.18	2.35
822_1012	735,971	4,000,000	0.18	2.33
822_1014	718,979	4,000,000	0.18	2.36
822_1016	733,920	4,000,000	0.18	2.34
822_1018	513,925	4,000,000	0.13	2.79
822_1020	490,323	4,000,000	0.12	2.86
822_1022	533,126	4,000,000	0.13	2.74
822_1024	491,487	4,000,000	0.12	2.85
822_1026	478,000	4,000,000	0.12	2.89
822_1028	521,453	4,000,000	0.13	2.77
822_1030	506,521	4,000,000	0.13	2.81
822_1032	466,871	4,000,000	0.12	2.93
822_1034	493,690	4,000,000	0.12	2.85
822_1036	606,527	4,000,000	0.15	2.57
822_1038	733,833	4,000,000	0.18	2.34
822_1040	580,916	4,000,000	0.15	2.62
822_1042	529,491	4,000,000	0.13	2.75

1.4 Report on Point Density and NPS (Tiled Data) - continued

File	Number of First Returns	Area of Swath	Point Density	Average GSD
822_1044	515,623	4,000,000	0.13	2.79
822_1046	493,833	4,000,000	0.12	2.85
822_1048	536,350	4,000,000	0.13	2.73
822_1050	509,649	4,000,000	0.13	2.80
822_1052	463,965	4,000,000	0.12	2.94
822_1054	487,424	4,000,000	0.12	2.87
822_1056	510,560	4,000,000	0.13	2.80
822_1058	469,787	4,000,000	0.12	2.92
822_1060	471,778	4,000,000	0.12	2.91
822_1062	469,304	4,000,000	0.12	2.92
822_1064	496,384	4,000,000	0.12	2.84
822_1066	533,385	4,000,000	0.13	2.74
822_1068	477,600	4,000,000	0.12	2.89
822_1070	427,205	4,000,000	0.11	3.06
822_1072	499,270	4,000,000	0.13	2.83
822_1074	496,970	4,000,000	0.12	2.84
822_1076	463,863	4,000,000	0.12	2.94
822_1078	495,297	4,000,000	0.12	2.84
822_1080	513,751	4,000,000	0.13	2.79
822_1082	488,111	4,000,000	0.12	2.86
822_1084	500,874	4,000,000	0.13	2.83
822_1086	510,492	4,000,000	0.13	2.80
822_1088	519,438	4,000,000	0.13	2.78
822_1090	531,682	4,000,000	0.13	2.74
822_926	532,901	4,000,000	0.13	2.74
822_928	516,875	4,000,000	0.13	2.78
822_930	524,711	4,000,000	0.13	2.76
822_932	280,922	4,000,000	0.07	3.77
822_934	471,218	4,000,000	0.12	2.91
822_936	488,840	4,000,000	0.12	2.86
822_938	663,428	4,000,000	0.17	2.46
822_940	628,924	4,000,000	0.16	2.52
822_942	661,560	4,000,000	0.17	2.46

1.4 Report on Point Density and NPS (Tiled Data) - continued

File	Number of First Returns	Area of Swath	Point Density	Average GSD
822_944	762,497	4,000,000	0.19	2.29
822_946	720,152	4,000,000	0.18	2.36
822_948	686,087	4,000,000	0.17	2.42
822_950	685,162	4,000,000	0.17	2.42
822_952	635,043	4,000,000	0.16	2.51
822_954	642,039	4,000,000	0.16	2.50
822_956	733,399	4,000,000	0.18	2.34
822_958	772,699	4,000,000	0.19	2.28
822_960	648,593	4,000,000	0.16	2.48
822_962	590,446	4,000,000	0.15	2.60
822_964	549,181	4,000,000	0.14	2.70
822_966	522,979	4,000,000	0.13	2.77
822_968	499,403	4,000,000	0.13	2.83
822_970	477,820	4,000,000	0.12	2.89
822_972	471,497	4,000,000	0.12	2.91
822_974	479,054	4,000,000	0.12	2.89
822_976	512,363	4,000,000	0.13	2.79
822_978	489,809	4,000,000	0.12	2.86
822_980	472,280	4,000,000	0.12	2.91
822_982	481,988	4,000,000	0.12	2.88
822_984	662,538	4,000,000	0.17	2.46
822_986	753,208	4,000,000	0.19	2.30
822_988	752,219	4,000,000	0.19	2.31
822_990	730,952	4,000,000	0.18	2.34
822_992	764,862	4,000,000	0.19	2.29
822_994	942,058	4,000,000	0.24	2.06
822_996	943,766	4,000,000	0.24	2.06
822_998	921,496	4,000,000	0.23	2.08
824_1000	506,802	4,000,000	0.13	2.81
824_1002	521,750	4,000,000	0.13	2.77
824_1004	505,949	4,000,000	0.13	2.81
824_1006	516,514	4,000,000	0.13	2.78
824_1008	508,656	4,000,000	0.13	2.80

1.4 Report on Point Density and NPS (Tiled Data) - continued

File	Number of First Returns	Area of Swath	Point Density	Average GSD
824_1010	517,542	4,000,000	0.13	2.78
824_1012	450,860	4,000,000	0.11	2.98
824_1014	514,199	4,000,000	0.13	2.79
824_1016	511,587	4,000,000	0.13	2.80
824_1018	480,779	4,000,000	0.12	2.88
824_1020	487,403	4,000,000	0.12	2.87
824_1022	546,558	4,000,000	0.14	2.71
824_1024	485,304	4,000,000	0.12	2.87
824_1026	482,095	4,000,000	0.12	2.88
824_1028	533,263	4,000,000	0.13	2.74
824_1030	492,033	4,000,000	0.12	2.85
824_1032	464,581	4,000,000	0.12	2.93
824_1034	506,918	4,000,000	0.13	2.81
824_1036	596,699	4,000,000	0.15	2.59
824_1038	750,379	4,000,000	0.19	2.31
824_1040	596,358	4,000,000	0.15	2.59
824_1042	521,773	4,000,000	0.13	2.77
824_1044	519,714	4,000,000	0.13	2.77
824_1046	496,297	4,000,000	0.12	2.84
824_1048	538,582	4,000,000	0.14	2.73
824_1050	521,188	4,000,000	0.13	2.77
824_1052	476,337	4,000,000	0.12	2.90
824_1054	482,005	4,000,000	0.12	2.88
824_1056	485,756	4,000,000	0.12	2.87
824_1058	469,659	4,000,000	0.12	2.92
824_1060	469,637	4,000,000	0.12	2.92
824_1062	461,940	4,000,000	0.12	2.94
824_1064	468,804	4,000,000	0.12	2.92
824_1066	500,102	4,000,000	0.13	2.83
824_1068	471,939	4,000,000	0.12	2.91
824_1070	441,596	4,000,000	0.11	3.01
824_1072	499,670	4,000,000	0.13	2.83
824_1074	511,517	4,000,000	0.13	2.80

1.4 Report on Point Density and NPS (Tiled Data) - continued

File	Number of First Returns	Area of Swath	Point Density	Average GSD
824_1076	480,093	4,000,000	0.12	2.89
824_1078	482,098	4,000,000	0.12	2.88
824_1080	515,413	4,000,000	0.13	2.79
824_1082	501,683	4,000,000	0.13	2.82
824_1084	527,097	4,000,000	0.13	2.76
824_1086	497,138	4,000,000	0.12	2.84
824_1088	511,247	4,000,000	0.13	2.80
824_1090	521,397	4,000,000	0.13	2.77
824_926	533,139	4,000,000	0.13	2.74
824_928	530,675	4,000,000	0.13	2.75
824_930	498,592	4,000,000	0.13	2.83
824_932	290,508	4,000,000	0.07	3.71
824_934	461,965	4,000,000	0.12	2.94
824_936	507,794	4,000,000	0.13	2.81
824_938	644,723	4,000,000	0.16	2.49
824_940	644,635	4,000,000	0.16	2.49
824_942	758,284	4,000,000	0.19	2.30
824_944	915,970	4,000,000	0.23	2.09
824_946	880,892	4,000,000	0.22	2.13
824_948	890,112	4,000,000	0.22	2.12
824_950	887,539	4,000,000	0.22	2.12
824_952	880,325	4,000,000	0.22	2.13
824_954	921,738	4,000,000	0.23	2.08
824_956	1,056,954	4,000,000	0.26	1.95
824_958	1,122,235	4,000,000	0.28	1.89
824_960	993,115	4,000,000	0.25	2.01
824_962	939,068	4,000,000	0.24	2.06
824_964	921,397	4,000,000	0.23	2.08
824_966	730,032	4,000,000	0.18	2.34
824_968	545,414	4,000,000	0.14	2.71
824_970	486,004	4,000,000	0.12	2.87
824_972	472,753	4,000,000	0.12	2.91
824_974	479,481	4,000,000	0.12	2.89

1.4 Report on Point Density and NPS (Tiled Data) - continued

File	Number of First Returns	Area of Swath	Point Density	Average GSD
824_976	489,755	4,000,000	0.12	2.86
824_978	505,686	4,000,000	0.13	2.81
824_980	502,822	4,000,000	0.13	2.82
824_982	534,498	4,000,000	0.13	2.74
824_984	545,575	4,000,000	0.14	2.71
824_986	546,692	4,000,000	0.14	2.71
824_988	575,685	4,000,000	0.14	2.64
824_990	522,727	4,000,000	0.13	2.77
824_992	538,757	4,000,000	0.14	2.73
824_994	527,608	4,000,000	0.13	2.75
824_996	508,315	4,000,000	0.13	2.81
824_998	467,320	4,000,000	0.12	2.93
826_1000	471,518	4,000,000	0.12	2.91
826_1002	511,521	4,000,000	0.13	2.80
826_1004	447,466	4,000,000	0.11	2.99
826_1006	468,736	4,000,000	0.12	2.92
826_1008	497,656	4,000,000	0.12	2.84
826_1010	488,772	4,000,000	0.12	2.86
826_1012	438,764	4,000,000	0.11	3.02
826_1014	490,769	4,000,000	0.12	2.86
826_1016	492,799	4,000,000	0.12	2.85
826_1018	482,932	4,000,000	0.12	2.88
826_1020	489,765	4,000,000	0.12	2.86
826_1022	547,231	4,000,000	0.14	2.70
826_1024	485,832	4,000,000	0.12	2.87
826_1026	472,373	4,000,000	0.12	2.91
826_1028	523,742	4,000,000	0.13	2.76
826_1030	491,071	4,000,000	0.12	2.85
826_1032	488,881	4,000,000	0.12	2.86
826_1034	515,572	4,000,000	0.13	2.79
826_1036	586,876	4,000,000	0.15	2.61
826_1038	747,419	4,000,000	0.19	2.31
826_1040	591,030	4,000,000	0.15	2.60

1.4 Report on Point Density and NPS (Tiled Data) - continued

File	Number of First Returns	Area of Swath	Point Density	Average GSD
826_1042	524,598	4,000,000	0.13	2.76
826_1044	515,318	4,000,000	0.13	2.79
826_1046	529,461	4,000,000	0.13	2.75
826_1048	535,645	4,000,000	0.13	2.73
826_1050	490,891	4,000,000	0.12	2.86
826_1052	471,111	4,000,000	0.12	2.91
826_1054	487,206	4,000,000	0.12	2.87
826_1056	479,616	4,000,000	0.12	2.89
826_1058	496,620	4,000,000	0.12	2.84
826_1060	481,026	4,000,000	0.12	2.88
826_1062	487,777	4,000,000	0.12	2.86
826_1064	449,149	4,000,000	0.11	2.98
826_1066	507,974	4,000,000	0.13	2.81
826_1068	480,420	4,000,000	0.12	2.89
826_1070	480,166	4,000,000	0.12	2.89
826_1072	482,093	4,000,000	0.12	2.88
826_1074	496,030	4,000,000	0.12	2.84
826_1076	494,904	4,000,000	0.12	2.84
826_1078	502,767	4,000,000	0.13	2.82
826_1080	503,325	4,000,000	0.13	2.82
826_1082	479,182	4,000,000	0.12	2.89
826_1084	536,580	4,000,000	0.13	2.73
826_1086	502,357	4,000,000	0.13	2.82
826_1088	510,667	4,000,000	0.13	2.80
826_926	533,619	4,000,000	0.13	2.74
826_928	510,584	4,000,000	0.13	2.80
826_930	499,217	4,000,000	0.13	2.83
826_932	272,176	4,000,000	0.07	3.83
826_934	462,524	4,000,000	0.12	2.94
826_936	446,742	4,000,000	0.11	2.99
826_938	469,586	4,000,000	0.12	2.92
826_940	471,316	4,000,000	0.12	2.91
826_942	506,419	4,000,000	0.13	2.81

1.4 Report on Point Density and NPS (Tiled Data) - continued

File	Number of First Returns	Area of Swath	Point Density	Average GSD
826_944	591,271	4,000,000	0.15	2.60
826_946	610,099	4,000,000	0.15	2.56
826_948	605,900	4,000,000	0.15	2.57
826_950	629,845	4,000,000	0.16	2.52
826_952	616,921	4,000,000	0.15	2.55
826_954	671,080	4,000,000	0.17	2.44
826_956	873,122	4,000,000	0.22	2.14
826_958	984,753	4,000,000	0.25	2.02
826_960	842,760	4,000,000	0.21	2.18
826_962	781,288	4,000,000	0.20	2.26
826_964	781,214	4,000,000	0.20	2.26
826_966	726,763	4,000,000	0.18	2.35
826_968	556,895	4,000,000	0.14	2.68
826_970	536,949	4,000,000	0.13	2.73
826_972	487,373	4,000,000	0.12	2.87
826_974	474,017	4,000,000	0.12	2.91
826_976	520,487	4,000,000	0.13	2.77
826_978	530,049	4,000,000	0.13	2.75
826_980	471,612	4,000,000	0.12	2.91
826_982	528,477	4,000,000	0.13	2.75
826_984	508,702	4,000,000	0.13	2.80
826_986	476,403	4,000,000	0.12	2.90
826_988	504,610	4,000,000	0.13	2.82
826_990	500,739	4,000,000	0.13	2.83
826_992	484,021	4,000,000	0.12	2.88
826_994	485,080	4,000,000	0.12	2.87
826_996	516,364	4,000,000	0.13	2.78
826_998	430,959	4,000,000	0.11	3.05
828_1000	456,723	4,000,000	0.11	2.96
828_1002	494,654	4,000,000	0.12	2.84
828_1004	485,229	4,000,000	0.12	2.87
828_1006	507,969	4,000,000	0.13	2.81
828_1008	490,957	4,000,000	0.12	2.85

1.4 Report on Point Density and NPS (Tiled Data) - continued

File	Number of First Returns	Area of Swath	Point Density	Average GSD
828_1010	520,639	4,000,000	0.13	2.77
828_1012	462,812	4,000,000	0.12	2.94
828_1014	486,294	4,000,000	0.12	2.87
828_1016	496,270	4,000,000	0.12	2.84
828_1018	487,525	4,000,000	0.12	2.86
828_1020	499,755	4,000,000	0.13	2.83
828_1022	538,341	4,000,000	0.14	2.73
828_1024	482,150	4,000,000	0.12	2.88
828_1026	475,606	4,000,000	0.12	2.90
828_1028	520,655	4,000,000	0.13	2.77
828_1030	489,156	4,000,000	0.12	2.86
828_1032	505,685	4,000,000	0.13	2.81
828_1034	514,790	4,000,000	0.13	2.79
828_1036	597,618	4,000,000	0.15	2.59
828_1038	744,599	4,000,000	0.19	2.32
828_1040	575,539	4,000,000	0.14	2.64
828_1042	523,662	4,000,000	0.13	2.76
828_1044	504,900	4,000,000	0.13	2.82
828_1046	525,488	4,000,000	0.13	2.76
828_1048	654,267	4,000,000	0.16	2.47
828_1050	606,956	4,000,000	0.15	2.57
828_1052	603,438	4,000,000	0.15	2.58
828_1054	663,747	4,000,000	0.17	2.46
828_1056	615,645	4,000,000	0.15	2.55
828_1058	601,333	4,000,000	0.15	2.58
828_1060	584,723	4,000,000	0.15	2.62
828_1062	522,670	4,000,000	0.13	2.77
828_1064	573,384	4,000,000	0.14	2.64
828_1066	564,512	4,000,000	0.14	2.66
828_1068	553,934	4,000,000	0.14	2.69
828_1070	531,299	4,000,000	0.13	2.74
828_1072	586,270	4,000,000	0.15	2.61
828_1074	540,009	4,000,000	0.14	2.72

1.4 Report on Point Density and NPS (Tiled Data) - continued

File	Number of First Returns	Area of Swath	Point Density	Average GSD
828_1076	476,612	4,000,000	0.12	2.90
828_1078	521,172	4,000,000	0.13	2.77
828_1080	504,805	4,000,000	0.13	2.82
828_1082	467,769	4,000,000	0.12	2.92
828_1084	506,487	4,000,000	0.13	2.81
828_1086	514,085	4,000,000	0.13	2.79
828_1088	559,181	4,000,000	0.14	2.68
828_926	529,628	4,000,000	0.13	2.75
828_928	502,886	4,000,000	0.13	2.82
828_930	521,401	4,000,000	0.13	2.77
828_932	269,526	4,000,000	0.07	3.85
828_934	464,953	4,000,000	0.12	2.93
828_936	477,321	4,000,000	0.12	2.90
828_938	488,967	4,000,000	0.12	2.86
828_940	458,535	4,000,000	0.12	2.95
828_942	455,012	4,000,000	0.11	2.97
828_944	500,137	4,000,000	0.13	2.83
828_946	528,876	4,000,000	0.13	2.75
828_948	503,293	4,000,000	0.13	2.82
828_950	491,610	4,000,000	0.12	2.85
828_952	447,087	4,000,000	0.11	2.99
828_954	465,091	4,000,000	0.12	2.93
828_956	625,371	4,000,000	0.16	2.53
828_958	748,279	4,000,000	0.19	2.31
828_960	583,575	4,000,000	0.15	2.62
828_962	512,925	4,000,000	0.13	2.79
828_964	528,971	4,000,000	0.13	2.75
828_966	508,535	4,000,000	0.13	2.81
828_968	498,338	4,000,000	0.13	2.83
828_970	493,050	4,000,000	0.12	2.85
828_972	496,025	4,000,000	0.12	2.84
828_974	493,915	4,000,000	0.12	2.85
828_976	509,114	4,000,000	0.13	2.80

1.4 Report on Point Density and NPS (Tiled Data) - continued

File	Number of First Returns	Area of Swath	Point Density	Average GSD
828_978	508,517	4,000,000	0.13	2.81
828_980	443,902	4,000,000	0.11	3.00
828_982	485,772	4,000,000	0.12	2.87
828_984	520,079	4,000,000	0.13	2.77
828_986	505,019	4,000,000	0.13	2.81
828_988	539,837	4,000,000	0.14	2.72
828_990	524,757	4,000,000	0.13	2.76
828_992	484,985	4,000,000	0.12	2.87
828_994	475,335	4,000,000	0.12	2.90
828_996	519,659	4,000,000	0.13	2.77
828_998	471,368	4,000,000	0.12	2.91
830_1000	602,355	4,000,000	0.15	2.58
830_1002	615,243	4,000,000	0.15	2.55
830_1004	645,845	4,000,000	0.16	2.49
830_1006	640,213	4,000,000	0.16	2.50
830_1008	596,872	4,000,000	0.15	2.59
830_1010	569,165	4,000,000	0.14	2.65
830_1012	586,357	4,000,000	0.15	2.61
830_1014	596,784	4,000,000	0.15	2.59
830_1016	487,308	4,000,000	0.12	2.87
830_1018	509,865	4,000,000	0.13	2.80
830_1020	506,584	4,000,000	0.13	2.81
830_1022	489,584	4,000,000	0.12	2.86
830_1024	490,050	4,000,000	0.12	2.86
830_1026	489,549	4,000,000	0.12	2.86
830_1028	517,732	4,000,000	0.13	2.78
830_1030	490,425	4,000,000	0.12	2.86
830_1032	503,960	4,000,000	0.13	2.82
830_1034	517,009	4,000,000	0.13	2.78
830_1036	581,424	4,000,000	0.15	2.62
830_1038	749,018	4,000,000	0.19	2.31
830_1040	586,644	4,000,000	0.15	2.61
830_1042	525,308	4,000,000	0.13	2.76

1.4 Report on Point Density and NPS (Tiled Data) - continued

File	Number of First Returns	Area of Swath	Point Density	Average GSD
830_1044	508,232	4,000,000	0.13	2.81
830_1046	569,351	4,000,000	0.14	2.65
830_1048	739,730	4,000,000	0.19	2.33
830_1050	700,930	4,000,000	0.18	2.39
830_1052	735,296	4,000,000	0.18	2.33
830_1054	787,119	4,000,000	0.20	2.25
830_1056	713,227	4,000,000	0.18	2.37
830_1058	713,934	4,000,000	0.18	2.37
830_1060	753,654	4,000,000	0.19	2.30
830_1062	669,313	4,000,000	0.17	2.45
830_1064	709,587	4,000,000	0.18	2.37
830_1066	720,637	4,000,000	0.18	2.36
830_1068	722,239	4,000,000	0.18	2.35
830_1070	685,692	4,000,000	0.17	2.42
830_1072	759,350	4,000,000	0.19	2.30
830_1074	698,708	4,000,000	0.18	2.39
830_1076	483,867	4,000,000	0.12	2.88
830_1078	508,495	4,000,000	0.13	2.81
830_1080	503,054	4,000,000	0.13	2.82
830_1082	470,583	4,000,000	0.12	2.92
830_1084	513,103	4,000,000	0.13	2.79
830_1086	511,041	4,000,000	0.13	2.80
830_1088	526,266	4,000,000	0.13	2.76
830_926	530,765	4,000,000	0.13	2.75
830_928	511,397	4,000,000	0.13	2.80
830_930	518,378	4,000,000	0.13	2.78
830_932	285,118	4,000,000	0.07	3.75
830_934	493,557	4,000,000	0.12	2.85
830_936	477,779	4,000,000	0.12	2.89
830_938	509,487	4,000,000	0.13	2.80
830_940	477,132	4,000,000	0.12	2.90
830_942	438,551	4,000,000	0.11	3.02
830_944	511,954	4,000,000	0.13	2.80

1.4 Report on Point Density and NPS (Tiled Data) - continued

File	Number of First Returns	Area of Swath	Point Density	Average GSD
830_946	496,530	4,000,000	0.12	2.84
830_948	464,576	4,000,000	0.12	2.93
830_950	473,139	4,000,000	0.12	2.91
830_952	447,183	4,000,000	0.11	2.99
830_954	470,027	4,000,000	0.12	2.92
830_956	631,426	4,000,000	0.16	2.52
830_958	743,805	4,000,000	0.19	2.32
830_960	569,825	4,000,000	0.14	2.65
830_962	544,203	4,000,000	0.14	2.71
830_964	530,685	4,000,000	0.13	2.75
830_966	493,286	4,000,000	0.12	2.85
830_968	464,702	4,000,000	0.12	2.93
830_970	447,659	4,000,000	0.11	2.99
830_972	473,422	4,000,000	0.12	2.91
830_974	511,431	4,000,000	0.13	2.80
830_976	517,296	4,000,000	0.13	2.78
830_978	494,855	4,000,000	0.12	2.84
830_980	520,860	4,000,000	0.13	2.77
830_982	497,029	4,000,000	0.12	2.84
830_984	489,157	4,000,000	0.12	2.86
830_986	500,982	4,000,000	0.13	2.83
830_988	546,906	4,000,000	0.14	2.70
830_990	512,916	4,000,000	0.13	2.79
830_992	506,582	4,000,000	0.13	2.81
830_994	539,853	4,000,000	0.14	2.72
830_996	546,923	4,000,000	0.14	2.70
830_998	607,633	4,000,000	0.15	2.57
832_1000	686,650	4,000,000	0.17	2.41
832_1002	679,365	4,000,000	0.17	2.43
832_1004	724,789	4,000,000	0.18	2.35
832_1006	719,252	4,000,000	0.18	2.36
832_1008	694,888	4,000,000	0.17	2.40
832_1010	696,503	4,000,000	0.17	2.40

1.4 Report on Point Density and NPS (Tiled Data) - continued

File	Number of First Returns	Area of Swath	Point Density	Average GSD
832_1012	719,508	4,000,000	0.18	2.36
832_1014	710,862	4,000,000	0.18	2.37
832_1016	489,952	4,000,000	0.12	2.86
832_1018	510,609	4,000,000	0.13	2.80
832_1020	491,432	4,000,000	0.12	2.85
832_1022	439,575	4,000,000	0.11	3.02
832_1024	492,485	4,000,000	0.12	2.85
832_1026	503,915	4,000,000	0.13	2.82
832_1028	498,641	4,000,000	0.13	2.83
832_1030	503,656	4,000,000	0.13	2.82
832_1032	516,518	4,000,000	0.13	2.78
832_1034	500,940	4,000,000	0.13	2.83
832_1036	594,132	4,000,000	0.15	2.60
832_1038	760,727	4,000,000	0.19	2.29
832_1040	586,661	4,000,000	0.15	2.61
832_1042	520,121	4,000,000	0.13	2.77
832_1044	506,283	4,000,000	0.13	2.81
832_1046	516,819	4,000,000	0.13	2.78
832_1048	558,321	4,000,000	0.14	2.68
832_1050	513,398	4,000,000	0.13	2.79
832_1052	531,726	4,000,000	0.13	2.74
832_1054	537,798	4,000,000	0.13	2.73
832_1056	514,124	4,000,000	0.13	2.79
832_1058	539,988	4,000,000	0.14	2.72
832_1060	570,910	4,000,000	0.14	2.65
832_1062	567,297	4,000,000	0.14	2.66
832_1064	563,309	4,000,000	0.14	2.67
832_1066	561,611	4,000,000	0.14	2.67
832_1068	592,714	4,000,000	0.15	2.60
832_1070	523,927	4,000,000	0.13	2.76
832_1072	574,675	4,000,000	0.14	2.64
832_1074	602,503	4,000,000	0.15	2.58
832_1076	471,953	4,000,000	0.12	2.91

1.4 Report on Point Density and NPS (Tiled Data) - continued

File	Number of First Returns	Area of Swath	Point Density	Average GSD
832_1078	491,739	4,000,000	0.12	2.85
832_1080	501,899	4,000,000	0.13	2.82
832_1082	510,249	4,000,000	0.13	2.80
832_1084	531,947	4,000,000	0.13	2.74
832_1086	526,799	4,000,000	0.13	2.76
832_1088	524,734	4,000,000	0.13	2.76
832_926	507,905	4,000,000	0.13	2.81
832_928	516,294	4,000,000	0.13	2.78
832_930	506,867	4,000,000	0.13	2.81
832_932	293,788	4,000,000	0.07	3.69
832_934	447,470	4,000,000	0.11	2.99
832_936	464,020	4,000,000	0.12	2.94
832_938	508,165	4,000,000	0.13	2.81
832_940	495,746	4,000,000	0.12	2.84
832_942	521,177	4,000,000	0.13	2.77
832_944	463,664	4,000,000	0.12	2.94
832_946	461,820	4,000,000	0.12	2.94
832_948	450,615	4,000,000	0.11	2.98
832_950	490,003	4,000,000	0.12	2.86
832_952	490,667	4,000,000	0.12	2.86
832_954	511,854	4,000,000	0.13	2.80
832_956	634,386	4,000,000	0.16	2.51
832_958	723,876	4,000,000	0.18	2.35
832_960	549,946	4,000,000	0.14	2.70
832_962	543,100	4,000,000	0.14	2.71
832_964	541,710	4,000,000	0.14	2.72
832_966	522,134	4,000,000	0.13	2.77
832_968	477,160	4,000,000	0.12	2.90
832_970	485,209	4,000,000	0.12	2.87
832_972	476,443	4,000,000	0.12	2.90
832_974	478,971	4,000,000	0.12	2.89
832_976	517,425	4,000,000	0.13	2.78
832_978	485,394	4,000,000	0.12	2.87

1.4 Report on Point Density and NPS (Tiled Data) - continued

File	Number of First Returns	Area of Swath	Point Density	Average GSD
832_980	523,154	4,000,000	0.13	2.77
832_982	484,045	4,000,000	0.12	2.88
832_984	501,094	4,000,000	0.13	2.83
832_986	588,641	4,000,000	0.15	2.61
832_988	769,468	4,000,000	0.19	2.28
832_990	709,872	4,000,000	0.18	2.37
832_992	697,444	4,000,000	0.17	2.40
832_994	720,259	4,000,000	0.18	2.36
832_996	658,861	4,000,000	0.17	2.46
832_998	726,725	4,000,000	0.18	2.35
834_1000	522,467	4,000,000	0.13	2.77
834_1002	477,637	4,000,000	0.12	2.89
834_1004	525,600	4,000,000	0.13	2.76
834_1006	529,307	4,000,000	0.13	2.75
834_1008	506,482	4,000,000	0.13	2.81
834_1010	537,949	4,000,000	0.13	2.73
834_1012	576,834	4,000,000	0.14	2.63
834_1014	542,809	4,000,000	0.14	2.72
834_1016	456,887	4,000,000	0.11	2.96
834_1018	503,592	4,000,000	0.13	2.82
834_1020	503,216	4,000,000	0.13	2.82
834_1022	474,418	4,000,000	0.12	2.90
834_1024	476,497	4,000,000	0.12	2.90
834_1026	502,772	4,000,000	0.13	2.82
834_1028	510,681	4,000,000	0.13	2.80
834_1030	475,972	4,000,000	0.12	2.90
834_1032	521,344	4,000,000	0.13	2.77
834_1034	517,802	4,000,000	0.13	2.78
834_1036	602,498	4,000,000	0.15	2.58
834_1038	751,663	4,000,000	0.19	2.31
834_1040	567,220	4,000,000	0.14	2.66
834_1042	528,784	4,000,000	0.13	2.75
834_1044	523,646	4,000,000	0.13	2.76

1.4 Report on Point Density and NPS (Tiled Data) - continued

File	Number of First Returns	Area of Swath	Point Density	Average GSD
834_1046	485,955	4,000,000	0.12	2.87
834_1048	515,352	4,000,000	0.13	2.79
834_1050	518,504	4,000,000	0.13	2.78
834_1052	490,989	4,000,000	0.12	2.85
834_1054	493,531	4,000,000	0.12	2.85
834_1056	469,183	4,000,000	0.12	2.92
834_1058	480,692	4,000,000	0.12	2.89
834_1060	515,365	4,000,000	0.13	2.79
834_1062	487,295	4,000,000	0.12	2.87
834_1064	486,670	4,000,000	0.12	2.87
834_1066	498,537	4,000,000	0.13	2.83
834_1068	471,946	4,000,000	0.12	2.91
834_1070	448,447	4,000,000	0.11	2.99
834_1072	514,136	4,000,000	0.13	2.79
834_1074	499,579	4,000,000	0.13	2.83
834_1076	452,531	4,000,000	0.11	2.97
834_1078	516,046	4,000,000	0.13	2.78
834_1080	499,301	4,000,000	0.13	2.83
834_1082	505,411	4,000,000	0.13	2.81
834_1084	513,320	4,000,000	0.13	2.79
834_1086	509,146	4,000,000	0.13	2.80
834_1088	501,746	4,000,000	0.13	2.82
834_926	493,705	4,000,000	0.12	2.85
834_928	496,881	4,000,000	0.12	2.84
834_930	489,931	4,000,000	0.12	2.86
834_932	285,346	4,000,000	0.07	3.74
834_934	444,450	4,000,000	0.11	3.00
834_936	450,405	4,000,000	0.11	2.98
834_938	469,398	4,000,000	0.12	2.92
834_940	505,900	4,000,000	0.13	2.81
834_942	511,862	4,000,000	0.13	2.80
834_944	482,689	4,000,000	0.12	2.88
834_946	473,876	4,000,000	0.12	2.91

1.4 Report on Point Density and NPS (Tiled Data) - continued

File	Number of First Returns	Area of Swath	Point Density	Average GSD
834_948	488,007	4,000,000	0.12	2.86
834_950	505,459	4,000,000	0.13	2.81
834_952	481,023	4,000,000	0.12	2.88
834_954	492,462	4,000,000	0.12	2.85
834_956	609,301	4,000,000	0.15	2.56
834_958	719,112	4,000,000	0.18	2.36
834_960	578,964	4,000,000	0.15	2.63
834_962	527,271	4,000,000	0.13	2.75
834_964	528,564	4,000,000	0.13	2.75
834_966	531,107	4,000,000	0.13	2.74
834_968	521,818	4,000,000	0.13	2.77
834_970	531,360	4,000,000	0.13	2.74
834_972	486,834	4,000,000	0.12	2.87
834_974	464,538	4,000,000	0.12	2.93
834_976	479,835	4,000,000	0.12	2.89
834_978	468,716	4,000,000	0.12	2.92
834_980	510,543	4,000,000	0.13	2.80
834_982	485,943	4,000,000	0.12	2.87
834_984	510,218	4,000,000	0.13	2.80
834_986	550,294	4,000,000	0.14	2.70
834_988	648,037	4,000,000	0.16	2.48
834_990	630,330	4,000,000	0.16	2.52
834_992	631,548	4,000,000	0.16	2.52
834_994	627,964	4,000,000	0.16	2.52
834_996	546,120	4,000,000	0.14	2.71
834_998	554,400	4,000,000	0.14	2.69
836_1000	508,710	4,000,000	0.13	2.80
836_1002	484,816	4,000,000	0.12	2.87
836_1004	497,229	4,000,000	0.12	2.84
836_1006	465,399	4,000,000	0.12	2.93
836_1008	462,767	4,000,000	0.12	2.94
836_1010	491,573	4,000,000	0.12	2.85
836_1012	504,445	4,000,000	0.13	2.82

1.4 Report on Point Density and NPS (Tiled Data) - continued

File	Number of First Returns	Area of Swath	Point Density	Average GSD
836_1014	509,426	4,000,000	0.13	2.80
836_1016	466,207	4,000,000	0.12	2.93
836_1018	497,026	4,000,000	0.12	2.84
836_1020	495,869	4,000,000	0.12	2.84
836_1022	488,507	4,000,000	0.12	2.86
836_1024	470,395	4,000,000	0.12	2.92
836_1026	495,009	4,000,000	0.12	2.84
836_1028	514,781	4,000,000	0.13	2.79
836_1030	473,519	4,000,000	0.12	2.91
836_1032	530,114	4,000,000	0.13	2.75
836_1034	504,581	4,000,000	0.13	2.82
836_1036	602,316	4,000,000	0.15	2.58
836_1038	755,995	4,000,000	0.19	2.30
836_1040	576,786	4,000,000	0.14	2.63
836_1042	523,275	4,000,000	0.13	2.77
836_1044	514,067	4,000,000	0.13	2.79
836_1046	483,625	4,000,000	0.12	2.88
836_1048	499,067	4,000,000	0.13	2.83
836_1050	520,825	4,000,000	0.13	2.77
836_1052	495,359	4,000,000	0.12	2.84
836_1054	481,352	4,000,000	0.12	2.88
836_1056	496,900	4,000,000	0.12	2.84
836_1058	478,030	4,000,000	0.12	2.89
836_1060	486,953	4,000,000	0.12	2.87
836_1062	500,595	4,000,000	0.13	2.83
836_1064	469,023	4,000,000	0.12	2.92
836_1066	501,818	4,000,000	0.13	2.82
836_1068	469,930	4,000,000	0.12	2.92
836_1070	456,652	4,000,000	0.11	2.96
836_1072	497,584	4,000,000	0.12	2.84
836_1074	504,562	4,000,000	0.13	2.82
836_1076	461,595	4,000,000	0.12	2.94
836_1078	498,661	4,000,000	0.13	2.83

1.4 Report on Point Density and NPS (Tiled Data) - continued

File	Number of First Returns	Area of Swath	Point Density	Average GSD
836_1080	482,761	4,000,000	0.12	2.88
836_1082	522,571	4,000,000	0.13	2.77
836_1084	543,899	4,000,000	0.14	2.71
836_1086	500,040	4,000,000	0.13	2.83
836_1088	506,719	4,000,000	0.13	2.81
836_926	565,153	4,000,000	0.14	2.66
836_928	521,079	4,000,000	0.13	2.77
836_930	464,745	4,000,000	0.12	2.93
836_932	280,711	4,000,000	0.07	3.78
836_934	484,647	4,000,000	0.12	2.87
836_936	438,786	4,000,000	0.11	3.02
836_938	466,514	4,000,000	0.12	2.93
836_940	491,401	4,000,000	0.12	2.85
836_942	467,244	4,000,000	0.12	2.93
836_944	484,205	4,000,000	0.12	2.87
836_946	488,923	4,000,000	0.12	2.86
836_948	475,348	4,000,000	0.12	2.90
836_950	496,694	4,000,000	0.12	2.84
836_952	468,080	4,000,000	0.12	2.92
836_954	504,613	4,000,000	0.13	2.82
836_956	631,784	4,000,000	0.16	2.52
836_958	709,162	4,000,000	0.18	2.38
836_960	561,257	4,000,000	0.14	2.67
836_962	525,557	4,000,000	0.13	2.76
836_964	506,950	4,000,000	0.13	2.81
836_966	531,498	4,000,000	0.13	2.74
836_968	535,641	4,000,000	0.13	2.73
836_970	459,125	4,000,000	0.12	2.95
836_972	449,787	4,000,000	0.11	2.98
836_974	498,766	4,000,000	0.13	2.83
836_976	477,291	4,000,000	0.12	2.90
836_978	465,517	4,000,000	0.12	2.93
836_980	541,076	4,000,000	0.14	2.72

1.4 Report on Point Density and NPS (Tiled Data) - continued

File	Number of First Returns	Area of Swath	Point Density	Average GSD
836_982	512,175	4,000,000	0.13	2.80
836_984	502,260	4,000,000	0.13	2.82
836_986	495,097	4,000,000	0.12	2.84
836_988	498,424	4,000,000	0.13	2.83
836_990	497,710	4,000,000	0.12	2.84
836_992	506,292	4,000,000	0.13	2.81
836_994	480,778	4,000,000	0.12	2.88
836_996	476,880	4,000,000	0.12	2.90
836_998	459,715	4,000,000	0.12	2.95
838_1000	496,665	4,000,000	0.12	2.84
838_1002	489,190	4,000,000	0.12	2.86
838_1004	490,430	4,000,000	0.12	2.86
838_1006	478,874	4,000,000	0.12	2.89
838_1008	466,134	4,000,000	0.12	2.93
838_1010	470,823	4,000,000	0.12	2.92
838_1012	539,984	4,000,000	0.14	2.72
838_1014	542,616	4,000,000	0.14	2.72
838_1016	459,576	4,000,000	0.12	2.95
838_1018	480,910	4,000,000	0.12	2.88
838_1020	492,219	4,000,000	0.12	2.85
838_1022	489,128	4,000,000	0.12	2.86
838_1024	478,570	4,000,000	0.12	2.89
838_1026	489,184	4,000,000	0.12	2.86
838_1028	508,042	4,000,000	0.13	2.81
838_1030	460,990	4,000,000	0.12	2.95
838_1032	518,009	4,000,000	0.13	2.78
838_1034	501,092	4,000,000	0.13	2.83
838_1036	613,408	4,000,000	0.15	2.55
838_1038	744,605	4,000,000	0.19	2.32
838_1040	566,133	4,000,000	0.14	2.66
838_1042	528,624	4,000,000	0.13	2.75
838_1044	513,217	4,000,000	0.13	2.79
838_1046	494,316	4,000,000	0.12	2.85

1.4 Report on Point Density and NPS (Tiled Data) - continued

File	Number of First Returns	Area of Swath	Point Density	Average GSD
838_1048	510,096	4,000,000	0.13	2.80
838_1050	528,675	4,000,000	0.13	2.75
838_1052	504,935	4,000,000	0.13	2.82
838_1054	469,992	4,000,000	0.12	2.92
838_1056	490,638	4,000,000	0.12	2.86
838_1058	485,714	4,000,000	0.12	2.87
838_1060	485,571	4,000,000	0.12	2.87
838_1062	518,985	4,000,000	0.13	2.78
838_1064	472,748	4,000,000	0.12	2.91
838_1066	475,484	4,000,000	0.12	2.90
838_1068	486,179	4,000,000	0.12	2.87
838_1070	465,137	4,000,000	0.12	2.93
838_1072	476,661	4,000,000	0.12	2.90
838_1074	498,846	4,000,000	0.13	2.83
838_1076	465,892	4,000,000	0.12	2.93
838_1078	490,182	4,000,000	0.12	2.86
838_1080	469,795	4,000,000	0.12	2.92
838_1082	541,183	4,000,000	0.14	2.72
838_1084	527,408	4,000,000	0.13	2.75
838_1086	511,797	4,000,000	0.13	2.80
838_1088	509,973	4,000,000	0.13	2.80
838_926	544,303	4,000,000	0.14	2.71
838_928	523,604	4,000,000	0.13	2.76
838_930	486,874	4,000,000	0.12	2.87
838_932	240,155	4,000,000	0.06	4.08
838_934	506,211	4,000,000	0.13	2.81
838_936	490,762	4,000,000	0.12	2.86
838_938	468,626	4,000,000	0.12	2.92
838_940	481,732	4,000,000	0.12	2.88
838_942	442,645	4,000,000	0.11	3.01
838_944	460,032	4,000,000	0.12	2.95
838_946	489,462	4,000,000	0.12	2.86
838_948	496,759	4,000,000	0.12	2.84

1.4 Report on Point Density and NPS (Tiled Data) - continued

File	Number of First Returns	Area of Swath	Point Density	Average GSD
838_950	505,480	4,000,000	0.13	2.81
838_952	467,842	4,000,000	0.12	2.92
838_954	501,803	4,000,000	0.13	2.82
838_956	640,100	4,000,000	0.16	2.50
838_958	717,251	4,000,000	0.18	2.36
838_960	572,717	4,000,000	0.14	2.64
838_962	551,622	4,000,000	0.14	2.69
838_964	537,232	4,000,000	0.13	2.73
838_966	511,841	4,000,000	0.13	2.80
838_968	502,753	4,000,000	0.13	2.82
838_970	458,687	4,000,000	0.12	2.95
838_972	483,925	4,000,000	0.12	2.88
838_974	487,100	4,000,000	0.12	2.87
838_976	453,645	4,000,000	0.11	2.97
838_978	447,754	4,000,000	0.11	2.99
838_980	531,229	4,000,000	0.13	2.74
838_982	516,672	4,000,000	0.13	2.78
838_984	513,100	4,000,000	0.13	2.79
838_986	465,896	4,000,000	0.12	2.93
838_988	503,134	4,000,000	0.13	2.82
838_990	525,595	4,000,000	0.13	2.76
838_992	522,094	4,000,000	0.13	2.77
838_994	446,835	4,000,000	0.11	2.99
838_996	481,807	4,000,000	0.12	2.88
838_998	476,466	4,000,000	0.12	2.90
840_1000	491,528	4,000,000	0.12	2.85
840_1002	501,086	4,000,000	0.13	2.83
840_1004	509,127	4,000,000	0.13	2.80
840_1006	505,725	4,000,000	0.13	2.81
840_1008	494,332	4,000,000	0.12	2.85
840_1010	486,739	4,000,000	0.12	2.87
840_1012	472,595	4,000,000	0.12	2.91
840_1014	517,968	4,000,000	0.13	2.78

1.4 Report on Point Density and NPS (Tiled Data) - continued

File	Number of First Returns	Area of Swath	Point Density	Average GSD
840_1016	499,448	4,000,000	0.13	2.83
840_1018	484,917	4,000,000	0.12	2.87
840_1020	486,687	4,000,000	0.12	2.87
840_1022	498,099	4,000,000	0.13	2.83
840_1024	473,341	4,000,000	0.12	2.91
840_1026	486,467	4,000,000	0.12	2.87
840_1028	520,074	4,000,000	0.13	2.77
840_1030	474,065	4,000,000	0.12	2.91
840_1032	515,131	4,000,000	0.13	2.79
840_1034	496,771	4,000,000	0.12	2.84
840_1036	594,515	4,000,000	0.15	2.59
840_1038	748,617	4,000,000	0.19	2.31
840_1040	581,981	4,000,000	0.15	2.62
840_1042	529,709	4,000,000	0.13	2.75
840_1044	527,201	4,000,000	0.13	2.75
840_1046	508,958	4,000,000	0.13	2.80
840_1048	515,649	4,000,000	0.13	2.79
840_1050	499,263	4,000,000	0.13	2.83
840_1052	496,725	4,000,000	0.12	2.84
840_1054	506,904	4,000,000	0.13	2.81
840_1056	501,580	4,000,000	0.13	2.82
840_1058	471,525	4,000,000	0.12	2.91
840_1060	491,746	4,000,000	0.12	2.85
840_1062	488,909	4,000,000	0.12	2.86
840_1064	466,350	4,000,000	0.12	2.93
840_1066	479,414	4,000,000	0.12	2.89
840_1068	497,588	4,000,000	0.12	2.84
840_1070	464,389	4,000,000	0.12	2.94
840_1072	492,929	4,000,000	0.12	2.85
840_1074	518,183	4,000,000	0.13	2.78
840_1076	456,164	4,000,000	0.11	2.96
840_1078	467,402	4,000,000	0.12	2.93
840_1080	478,971	4,000,000	0.12	2.89

1.4 Report on Point Density and NPS (Tiled Data) - continued

File	Number of First Returns	Area of Swath	Point Density	Average GSD
840_1082	530,839	4,000,000	0.13	2.75
840_1084	514,911	4,000,000	0.13	2.79
840_1086	504,591	4,000,000	0.13	2.82
840_1088	508,436	4,000,000	0.13	2.81
840_926	529,820	4,000,000	0.13	2.75
840_928	509,517	4,000,000	0.13	2.80
840_930	495,266	4,000,000	0.12	2.84
840_932	288,661	4,000,000	0.07	3.72
840_934	485,468	4,000,000	0.12	2.87
840_936	442,395	4,000,000	0.11	3.01
840_938	442,947	4,000,000	0.11	3.01
840_940	491,691	4,000,000	0.12	2.85
840_942	484,116	4,000,000	0.12	2.87
840_944	455,199	4,000,000	0.11	2.96
840_946	505,188	4,000,000	0.13	2.81
840_948	483,048	4,000,000	0.12	2.88
840_950	476,573	4,000,000	0.12	2.90
840_952	459,042	4,000,000	0.12	2.95
840_954	480,481	4,000,000	0.12	2.89
840_956	616,312	4,000,000	0.15	2.55
840_958	713,712	4,000,000	0.18	2.37
840_960	547,366	4,000,000	0.14	2.70
840_962	540,518	4,000,000	0.14	2.72
840_964	518,131	4,000,000	0.13	2.78
840_966	520,473	4,000,000	0.13	2.77
840_968	506,112	4,000,000	0.13	2.81
840_970	453,882	4,000,000	0.11	2.97
840_972	475,735	4,000,000	0.12	2.90
840_974	480,780	4,000,000	0.12	2.88
840_976	469,771	4,000,000	0.12	2.92
840_978	501,437	4,000,000	0.13	2.82
840_980	502,905	4,000,000	0.13	2.82
840_982	482,571	4,000,000	0.12	2.88

1.4 Report on Point Density and NPS (Tiled Data) - continued

File	Number of First Returns	Area of Swath	Point Density	Average GSD
840_984	514,417	4,000,000	0.13	2.79
840_986	511,229	4,000,000	0.13	2.80
840_988	505,270	4,000,000	0.13	2.81
840_990	503,983	4,000,000	0.13	2.82
840_992	518,531	4,000,000	0.13	2.78
840_994	457,128	4,000,000	0.11	2.96
840_996	481,645	4,000,000	0.12	2.88
840_998	466,013	4,000,000	0.12	2.93
842_1000	482,957	4,000,000	0.12	2.88
842_1002	500,142	4,000,000	0.13	2.83
842_1004	516,939	4,000,000	0.13	2.78
842_1006	494,821	4,000,000	0.12	2.84
842_1008	463,191	4,000,000	0.12	2.94
842_1010	485,109	4,000,000	0.12	2.87
842_1012	464,074	4,000,000	0.12	2.94
842_1014	501,545	4,000,000	0.13	2.82
842_1016	510,912	4,000,000	0.13	2.80
842_1018	483,228	4,000,000	0.12	2.88
842_1020	506,013	4,000,000	0.13	2.81
842_1022	511,220	4,000,000	0.13	2.80
842_1024	478,000	4,000,000	0.12	2.89
842_1026	480,153	4,000,000	0.12	2.89
842_1028	526,371	4,000,000	0.13	2.76
842_1030	482,049	4,000,000	0.12	2.88
842_1032	501,532	4,000,000	0.13	2.82
842_1034	495,504	4,000,000	0.12	2.84
842_1036	608,805	4,000,000	0.15	2.56
842_1038	744,213	4,000,000	0.19	2.32
842_1040	573,803	4,000,000	0.14	2.64
842_1042	518,864	4,000,000	0.13	2.78
842_1044	499,687	4,000,000	0.13	2.83
842_1046	512,911	4,000,000	0.13	2.79
842_1048	488,743	4,000,000	0.12	2.86

1.4 Report on Point Density and NPS (Tiled Data) - continued

File	Number of First Returns	Area of Swath	Point Density	Average GSD
842_1050	464,177	4,000,000	0.12	2.94
842_1052	498,579	4,000,000	0.13	2.83
842_1054	505,679	4,000,000	0.13	2.81
842_1056	501,886	4,000,000	0.13	2.82
842_1058	495,872	4,000,000	0.12	2.84
842_1060	499,886	4,000,000	0.13	2.83
842_1062	430,283	4,000,000	0.11	3.05
842_1064	514,472	4,000,000	0.13	2.79
842_1066	512,094	4,000,000	0.13	2.80
842_1068	479,724	4,000,000	0.12	2.89
842_1070	425,239	4,000,000	0.11	3.07
842_1072	505,362	4,000,000	0.13	2.81
842_1074	529,881	4,000,000	0.13	2.75
842_1076	470,406	4,000,000	0.12	2.92
842_1078	470,571	4,000,000	0.12	2.92
842_1080	478,782	4,000,000	0.12	2.89
842_1082	539,912	4,000,000	0.14	2.72
842_1084	515,004	4,000,000	0.13	2.79
842_1086	472,806	4,000,000	0.12	2.91
842_1088	543,609	4,000,000	0.14	2.71
842_926	514,122	4,000,000	0.13	2.79
842_928	561,053	4,000,000	0.14	2.67
842_930	505,902	4,000,000	0.13	2.81
842_932	279,415	4,000,000	0.07	3.78
842_934	520,455	4,000,000	0.13	2.77
842_936	459,704	4,000,000	0.12	2.95
842_938	460,388	4,000,000	0.12	2.95
842_940	456,789	4,000,000	0.11	2.96
842_942	448,448	4,000,000	0.11	2.99
842_944	513,605	4,000,000	0.13	2.79
842_946	512,856	4,000,000	0.13	2.79
842_948	450,311	4,000,000	0.11	2.98
842_950	457,950	4,000,000	0.11	2.96

1.4 Report on Point Density and NPS (Tiled Data) - continued

File	Number of First Returns	Area of Swath	Point Density	Average GSD
842_952	450,689	4,000,000	0.11	2.98
842_954	456,423	4,000,000	0.11	2.96
842_956	626,980	4,000,000	0.16	2.53
842_958	742,472	4,000,000	0.19	2.32
842_960	547,668	4,000,000	0.14	2.70
842_962	545,347	4,000,000	0.14	2.71
842_964	535,916	4,000,000	0.13	2.73
842_966	510,217	4,000,000	0.13	2.80
842_968	510,839	4,000,000	0.13	2.80
842_970	506,709	4,000,000	0.13	2.81
842_972	466,481	4,000,000	0.12	2.93
842_974	466,985	4,000,000	0.12	2.93
842_976	474,162	4,000,000	0.12	2.90
842_978	470,573	4,000,000	0.12	2.92
842_980	447,345	4,000,000	0.11	2.99
842_982	468,208	4,000,000	0.12	2.92
842_984	480,446	4,000,000	0.12	2.89
842_986	494,636	4,000,000	0.12	2.84
842_988	506,500	4,000,000	0.13	2.81
842_990	512,082	4,000,000	0.13	2.80
842_992	509,923	4,000,000	0.13	2.80
842_994	528,420	4,000,000	0.13	2.75
842_996	452,384	4,000,000	0.11	2.97
842_998	451,069	4,000,000	0.11	2.98
844_1000	493,615	4,000,000	0.12	2.85
844_1002	492,214	4,000,000	0.12	2.85
844_1004	493,446	4,000,000	0.12	2.85
844_1006	500,207	4,000,000	0.13	2.83
844_1008	496,526	4,000,000	0.12	2.84
844_1010	492,480	4,000,000	0.12	2.85
844_1012	458,482	4,000,000	0.12	2.95
844_1014	497,237	4,000,000	0.12	2.84
844_1016	504,315	4,000,000	0.13	2.82

1.4 Report on Point Density and NPS (Tiled Data) - continued

File	Number of First Returns	Area of Swath	Point Density	Average GSD
844_1018	506,584	4,000,000	0.13	2.81
844_1020	486,008	4,000,000	0.12	2.87
844_1022	510,137	4,000,000	0.13	2.80
844_1024	516,692	4,000,000	0.13	2.78
844_1026	478,019	4,000,000	0.12	2.89
844_1028	514,831	4,000,000	0.13	2.79
844_1030	490,711	4,000,000	0.12	2.86
844_1032	492,624	4,000,000	0.12	2.85
844_1034	502,263	4,000,000	0.13	2.82
844_1036	591,796	4,000,000	0.15	2.60
844_1038	740,493	4,000,000	0.19	2.32
844_1040	589,357	4,000,000	0.15	2.61
844_1042	520,270	4,000,000	0.13	2.77
844_1044	510,081	4,000,000	0.13	2.80
844_1046	509,451	4,000,000	0.13	2.80
844_1048	484,146	4,000,000	0.12	2.87
844_1050	485,451	4,000,000	0.12	2.87
844_1052	504,249	4,000,000	0.13	2.82
844_1054	490,918	4,000,000	0.12	2.85
844_1056	507,667	4,000,000	0.13	2.81
844_1058	499,268	4,000,000	0.13	2.83
844_1060	494,163	4,000,000	0.12	2.85
844_1062	493,980	4,000,000	0.12	2.85
844_1064	476,071	4,000,000	0.12	2.90
844_1066	507,534	4,000,000	0.13	2.81
844_1068	482,969	4,000,000	0.12	2.88
844_1070	455,457	4,000,000	0.11	2.96
844_1072	523,823	4,000,000	0.13	2.76
844_1074	512,703	4,000,000	0.13	2.79
844_1076	471,734	4,000,000	0.12	2.91
844_1078	482,164	4,000,000	0.12	2.88
844_1080	480,105	4,000,000	0.12	2.89
844_1082	526,166	4,000,000	0.13	2.76

1.4 Report on Point Density and NPS (Tiled Data) - continued

File	Number of First Returns	Area of Swath	Point Density	Average GSD
844_1084	506,095	4,000,000	0.13	2.81
844_1086	515,030	4,000,000	0.13	2.79
844_1088	471,795	4,000,000	0.12	2.91
844_926	510,318	4,000,000	0.13	2.80
844_928	538,099	4,000,000	0.14	2.73
844_930	487,114	4,000,000	0.12	2.87
844_932	280,553	4,000,000	0.07	3.78
844_934	480,072	4,000,000	0.12	2.89
844_936	492,469	4,000,000	0.12	2.85
844_938	465,256	4,000,000	0.12	2.93
844_940	499,764	4,000,000	0.13	2.83
844_942	471,640	4,000,000	0.12	2.91
844_944	518,414	4,000,000	0.13	2.78
844_946	498,614	4,000,000	0.13	2.83
844_948	450,904	4,000,000	0.11	2.98
844_950	467,324	4,000,000	0.12	2.93
844_952	428,351	4,000,000	0.11	3.06
844_954	468,082	4,000,000	0.12	2.92
844_956	659,483	4,000,000	0.17	2.46
844_958	762,634	4,000,000	0.19	2.29
844_960	571,586	4,000,000	0.14	2.65
844_962	523,542	4,000,000	0.13	2.76
844_964	498,610	4,000,000	0.13	2.83
844_966	494,973	4,000,000	0.12	2.84
844_968	500,370	4,000,000	0.13	2.83
844_970	485,106	4,000,000	0.12	2.87
844_972	475,111	4,000,000	0.12	2.90
844_974	473,725	4,000,000	0.12	2.91
844_976	470,257	4,000,000	0.12	2.92
844_978	468,324	4,000,000	0.12	2.92
844_980	424,778	4,000,000	0.11	3.07
844_982	445,533	4,000,000	0.11	3.00
844_984	488,402	4,000,000	0.12	2.86

1.4 Report on Point Density and NPS (Tiled Data) - continued

File	Number of First Returns	Area of Swath	Point Density	Average GSD
844_986	486,167	4,000,000	0.12	2.87
844_988	497,519	4,000,000	0.12	2.84
844_990	501,982	4,000,000	0.13	2.82
844_992	490,897	4,000,000	0.12	2.86
844_994	508,319	4,000,000	0.13	2.81
844_996	479,915	4,000,000	0.12	2.89
844_998	502,058	4,000,000	0.13	2.82
846_1000	488,895	4,000,000	0.12	2.86
846_1002	471,579	4,000,000	0.12	2.91
846_1004	471,313	4,000,000	0.12	2.91
846_1006	480,704	4,000,000	0.12	2.89
846_1008	498,949	4,000,000	0.13	2.83
846_1010	511,926	4,000,000	0.13	2.80
846_1012	417,210	4,000,000	0.10	3.10
846_1014	484,337	4,000,000	0.12	2.87
846_1016	516,108	4,000,000	0.13	2.78
846_1018	524,274	4,000,000	0.13	2.76
846_1020	480,954	4,000,000	0.12	2.88
846_1022	505,012	4,000,000	0.13	2.81
846_1024	518,859	4,000,000	0.13	2.78
846_1026	484,459	4,000,000	0.12	2.87
846_1028	514,656	4,000,000	0.13	2.79
846_1030	517,219	4,000,000	0.13	2.78
846_1032	487,953	4,000,000	0.12	2.86
846_1034	465,354	4,000,000	0.12	2.93
846_1036	582,429	4,000,000	0.15	2.62
846_1038	758,343	4,000,000	0.19	2.30
846_1040	605,315	4,000,000	0.15	2.57
846_1042	511,839	4,000,000	0.13	2.80
846_1044	502,501	4,000,000	0.13	2.82
846_1046	519,065	4,000,000	0.13	2.78
846_1048	473,833	4,000,000	0.12	2.91
846_1050	499,466	4,000,000	0.13	2.83

1.4 Report on Point Density and NPS (Tiled Data) - continued

File	Number of First Returns	Area of Swath	Point Density	Average GSD
846_1052	509,501	4,000,000	0.13	2.80
846_1054	491,588	4,000,000	0.12	2.85
846_1056	509,004	4,000,000	0.13	2.80
846_1058	483,188	4,000,000	0.12	2.88
846_1060	492,243	4,000,000	0.12	2.85
846_1062	501,582	4,000,000	0.13	2.82
846_1064	445,259	4,000,000	0.11	3.00
846_1066	517,706	4,000,000	0.13	2.78
846_1068	485,398	4,000,000	0.12	2.87
846_1070	456,606	4,000,000	0.11	2.96
846_1072	506,521	4,000,000	0.13	2.81
846_1074	494,195	4,000,000	0.12	2.85
846_1076	482,340	4,000,000	0.12	2.88
846_1078	508,350	4,000,000	0.13	2.81
846_1080	474,096	4,000,000	0.12	2.91
846_1082	511,613	4,000,000	0.13	2.80
846_1084	548,805	4,000,000	0.14	2.70
846_1086	514,673	4,000,000	0.13	2.79
846_1088	521,962	4,000,000	0.13	2.77
846_926	546,286	4,000,000	0.14	2.71
846_928	554,517	4,000,000	0.14	2.69
846_930	496,006	4,000,000	0.12	2.84
846_932	298,322	4,000,000	0.08	3.66
846_934	438,221	4,000,000	0.11	3.02
846_936	473,447	4,000,000	0.12	2.91
846_938	451,334	4,000,000	0.11	2.98
846_940	454,895	4,000,000	0.11	2.97
846_942	513,877	4,000,000	0.13	2.79
846_944	459,913	4,000,000	0.12	2.95
846_946	476,736	4,000,000	0.12	2.90
846_948	479,925	4,000,000	0.12	2.89
846_950	484,286	4,000,000	0.12	2.87
846_952	426,923	4,000,000	0.11	3.06

1.4 Report on Point Density and NPS (Tiled Data) - continued

File	Number of First Returns	Area of Swath	Point Density	Average GSD
846_954	495,270	4,000,000	0.12	2.84
846_956	616,644	4,000,000	0.15	2.55
846_958	710,726	4,000,000	0.18	2.37
846_960	584,028	4,000,000	0.15	2.62
846_962	538,115	4,000,000	0.14	2.73
846_964	493,541	4,000,000	0.12	2.85
846_966	523,687	4,000,000	0.13	2.76
846_968	518,368	4,000,000	0.13	2.78
846_970	504,377	4,000,000	0.13	2.82
846_972	483,408	4,000,000	0.12	2.88
846_974	461,326	4,000,000	0.12	2.95
846_976	460,987	4,000,000	0.12	2.95
846_978	479,715	4,000,000	0.12	2.89
846_980	485,808	4,000,000	0.12	2.87
846_982	425,554	4,000,000	0.11	3.07
846_984	498,497	4,000,000	0.13	2.83
846_986	497,979	4,000,000	0.12	2.83
846_988	492,922	4,000,000	0.12	2.85
846_990	494,975	4,000,000	0.12	2.84
846_992	420,287	4,000,000	0.11	3.09
846_994	463,005	4,000,000	0.12	2.94
846_996	484,042	4,000,000	0.12	2.88
846_998	519,104	4,000,000	0.13	2.78
848_1000	479,164	4,000,000	0.12	2.89
848_1002	484,919	4,000,000	0.12	2.87
848_1004	473,618	4,000,000	0.12	2.91
848_1006	463,313	4,000,000	0.12	2.94
848_1008	470,926	4,000,000	0.12	2.91
848_1010	506,779	4,000,000	0.13	2.81
848_1012	435,651	4,000,000	0.11	3.03
848_1014	495,799	4,000,000	0.12	2.84
848_1016	472,907	4,000,000	0.12	2.91
848_1018	510,977	4,000,000	0.13	2.80

1.4 Report on Point Density and NPS (Tiled Data) - continued

File	Number of First Returns	Area of Swath	Point Density	Average GSD
848_1020	500,787	4,000,000	0.13	2.83
848_1022	493,881	4,000,000	0.12	2.85
848_1024	485,709	4,000,000	0.12	2.87
848_1026	482,096	4,000,000	0.12	2.88
848_1028	491,464	4,000,000	0.12	2.85
848_1030	509,700	4,000,000	0.13	2.80
848_1032	485,184	4,000,000	0.12	2.87
848_1034	487,642	4,000,000	0.12	2.86
848_1036	592,012	4,000,000	0.15	2.60
848_1038	749,842	4,000,000	0.19	2.31
848_1040	597,564	4,000,000	0.15	2.59
848_1042	512,243	4,000,000	0.13	2.79
848_1044	504,724	4,000,000	0.13	2.82
848_1046	487,193	4,000,000	0.12	2.87
848_1048	483,849	4,000,000	0.12	2.88
848_1050	500,596	4,000,000	0.13	2.83
848_1052	491,084	4,000,000	0.12	2.85
848_1054	491,739	4,000,000	0.12	2.85
848_1056	503,355	4,000,000	0.13	2.82
848_1058	493,604	4,000,000	0.12	2.85
848_1060	499,894	4,000,000	0.13	2.83
848_1062	486,554	4,000,000	0.12	2.87
848_1064	455,038	4,000,000	0.11	2.97
848_1066	494,609	4,000,000	0.12	2.84
848_1068	512,868	4,000,000	0.13	2.79
848_1070	456,432	4,000,000	0.11	2.96
848_1072	496,220	4,000,000	0.12	2.84
848_1074	498,294	4,000,000	0.13	2.83
848_1076	490,766	4,000,000	0.12	2.86
848_1078	502,379	4,000,000	0.13	2.82
848_1080	478,861	4,000,000	0.12	2.89
848_1082	483,050	4,000,000	0.12	2.88
848_1084	541,413	4,000,000	0.14	2.72

1.4 Report on Point Density and NPS (Tiled Data) - continued

File	Number of First Returns	Area of Swath	Point Density	Average GSD
848_1086	531,617	4,000,000	0.13	2.74
848_1088	478,494	4,000,000	0.12	2.89
848_926	475,812	4,000,000	0.12	2.90
848_928	545,435	4,000,000	0.14	2.71
848_930	498,257	4,000,000	0.13	2.83
848_932	305,707	4,000,000	0.08	3.62
848_934	439,501	4,000,000	0.11	3.02
848_936	480,863	4,000,000	0.12	2.88
848_938	503,669	4,000,000	0.13	2.82
848_940	467,131	4,000,000	0.12	2.93
848_942	462,132	4,000,000	0.12	2.94
848_944	469,046	4,000,000	0.12	2.92
848_946	478,632	4,000,000	0.12	2.89
848_948	479,731	4,000,000	0.12	2.89
848_950	473,004	4,000,000	0.12	2.91
848_952	465,276	4,000,000	0.12	2.93
848_954	531,173	4,000,000	0.13	2.74
848_956	598,898	4,000,000	0.15	2.58
848_958	669,539	4,000,000	0.17	2.44
848_960	554,568	4,000,000	0.14	2.69
848_962	513,429	4,000,000	0.13	2.79
848_964	496,342	4,000,000	0.12	2.84
848_966	497,194	4,000,000	0.12	2.84
848_968	514,463	4,000,000	0.13	2.79
848_970	468,620	4,000,000	0.12	2.92
848_972	454,615	4,000,000	0.11	2.97
848_974	499,516	4,000,000	0.13	2.83
848_976	486,610	4,000,000	0.12	2.87
848_978	490,624	4,000,000	0.12	2.86
848_980	455,857	4,000,000	0.11	2.96
848_982	484,246	4,000,000	0.12	2.87
848_984	479,210	4,000,000	0.12	2.89
848_986	506,400	4,000,000	0.13	2.81

1.4 Report on Point Density and NPS (Tiled Data) - continued

File	Number of First Returns	Area of Swath	Point Density	Average GSD
848_988	509,413	4,000,000	0.13	2.80
848_990	479,747	4,000,000	0.12	2.89
848_992	458,949	4,000,000	0.12	2.95
848_994	470,074	4,000,000	0.12	2.92
848_996	468,700	4,000,000	0.12	2.92
848_998	520,547	4,000,000	0.13	2.77
850_1000	495,670	4,000,000	0.12	2.84
850_1002	480,414	4,000,000	0.12	2.89
850_1004	464,104	4,000,000	0.12	2.94
850_1006	500,994	4,000,000	0.13	2.83
850_1008	464,559	4,000,000	0.12	2.93
850_1010	494,331	4,000,000	0.12	2.85
850_1012	504,851	4,000,000	0.13	2.82
850_1014	496,861	4,000,000	0.12	2.84
850_1016	462,166	4,000,000	0.12	2.94
850_1018	491,202	4,000,000	0.12	2.85
850_1020	507,482	4,000,000	0.13	2.81
850_1022	511,465	4,000,000	0.13	2.80
850_1024	473,560	4,000,000	0.12	2.91
850_1026	460,061	4,000,000	0.12	2.95
850_1028	507,727	4,000,000	0.13	2.81
850_1030	521,882	4,000,000	0.13	2.77
850_1032	474,110	4,000,000	0.12	2.91
850_1034	484,411	4,000,000	0.12	2.87
850_1036	567,501	4,000,000	0.14	2.66
850_1038	738,913	4,000,000	0.19	2.33
850_1040	624,737	4,000,000	0.16	2.53
850_1042	509,301	4,000,000	0.13	2.80
850_1044	495,712	4,000,000	0.12	2.84
850_1046	485,730	4,000,000	0.12	2.87
850_1048	481,414	4,000,000	0.12	2.88
850_1050	513,863	4,000,000	0.13	2.79
850_1052	529,649	4,000,000	0.13	2.75

1.4 Report on Point Density and NPS (Tiled Data) - continued

File	Number of First Returns	Area of Swath	Point Density	Average GSD
850_1054	505,993	4,000,000	0.13	2.81
850_1056	492,763	4,000,000	0.12	2.85
850_1058	504,281	4,000,000	0.13	2.82
850_1060	488,669	4,000,000	0.12	2.86
850_1062	472,314	4,000,000	0.12	2.91
850_1064	471,769	4,000,000	0.12	2.91
850_1066	502,823	4,000,000	0.13	2.82
850_1068	496,493	4,000,000	0.12	2.84
850_1070	460,621	4,000,000	0.12	2.95
850_1072	509,486	4,000,000	0.13	2.80
850_1074	500,185	4,000,000	0.13	2.83
850_1076	501,899	4,000,000	0.13	2.82
850_1078	497,151	4,000,000	0.12	2.84
850_1080	498,575	4,000,000	0.13	2.83
850_1082	474,745	4,000,000	0.12	2.90
850_1084	523,654	4,000,000	0.13	2.76
850_1086	536,435	4,000,000	0.13	2.73
850_1088	501,720	4,000,000	0.13	2.82
850_926	531,740	4,000,000	0.13	2.74
850_928	536,019	4,000,000	0.13	2.73
850_930	495,540	4,000,000	0.12	2.84
850_932	287,327	4,000,000	0.07	3.73
850_934	453,322	4,000,000	0.11	2.97
850_936	490,303	4,000,000	0.12	2.86
850_938	505,707	4,000,000	0.13	2.81
850_940	436,135	4,000,000	0.11	3.03
850_942	456,183	4,000,000	0.11	2.96
850_944	486,666	4,000,000	0.12	2.87
850_946	478,110	4,000,000	0.12	2.89
850_948	484,249	4,000,000	0.12	2.87
850_950	478,566	4,000,000	0.12	2.89
850_952	445,414	4,000,000	0.11	3.00
850_954	458,008	4,000,000	0.12	2.96

1.4 Report on Point Density and NPS (Tiled Data) - continued

File	Number of First Returns	Area of Swath	Point Density	Average GSD
850_956	519,680	4,000,000	0.13	2.77
850_958	657,230	4,000,000	0.16	2.47
850_960	555,430	4,000,000	0.14	2.68
850_962	520,830	4,000,000	0.13	2.77
850_964	519,099	4,000,000	0.13	2.78
850_966	513,396	4,000,000	0.13	2.79
850_968	504,957	4,000,000	0.13	2.82
850_970	468,002	4,000,000	0.12	2.92
850_972	461,340	4,000,000	0.12	2.95
850_974	463,268	4,000,000	0.12	2.94
850_976	506,604	4,000,000	0.13	2.81
850_978	479,476	4,000,000	0.12	2.89
850_980	467,264	4,000,000	0.12	2.93
850_982	490,386	4,000,000	0.12	2.86
850_984	494,692	4,000,000	0.12	2.84
850_986	456,533	4,000,000	0.11	2.96
850_988	496,334	4,000,000	0.12	2.84
850_990	480,571	4,000,000	0.12	2.89
850_992	467,494	4,000,000	0.12	2.93
850_994	508,557	4,000,000	0.13	2.81
850_996	484,178	4,000,000	0.12	2.87
850_998	500,480	4,000,000	0.13	2.83
852_1000	487,395	4,000,000	0.12	2.87
852_1002	504,802	4,000,000	0.13	2.82
852_1004	472,364	4,000,000	0.12	2.91
852_1006	481,059	4,000,000	0.12	2.88
852_1008	478,644	4,000,000	0.12	2.89
852_1010	488,661	4,000,000	0.12	2.86
852_1012	499,063	4,000,000	0.13	2.83
852_1014	496,115	4,000,000	0.12	2.84
852_1016	473,437	4,000,000	0.12	2.91
852_1018	503,860	4,000,000	0.13	2.82
852_1020	506,757	4,000,000	0.13	2.81

1.4 Report on Point Density and NPS (Tiled Data) - continued

File	Number of First Returns	Area of Swath	Point Density	Average GSD
852_1022	500,003	4,000,000	0.13	2.83
852_1024	470,760	4,000,000	0.12	2.92
852_1026	472,339	4,000,000	0.12	2.91
852_1028	514,769	4,000,000	0.13	2.79
852_1030	523,721	4,000,000	0.13	2.76
852_1032	491,642	4,000,000	0.12	2.85
852_1034	494,193	4,000,000	0.12	2.85
852_1036	555,124	4,000,000	0.14	2.68
852_1038	734,615	4,000,000	0.18	2.33
852_1040	627,783	4,000,000	0.16	2.52
852_1042	524,999	4,000,000	0.13	2.76
852_1044	528,351	4,000,000	0.13	2.75
852_1046	480,482	4,000,000	0.12	2.89
852_1048	494,651	4,000,000	0.12	2.84
852_1050	499,876	4,000,000	0.13	2.83
852_1052	505,641	4,000,000	0.13	2.81
852_1054	513,510	4,000,000	0.13	2.79
852_1056	505,780	4,000,000	0.13	2.81
852_1058	482,244	4,000,000	0.12	2.88
852_1060	480,919	4,000,000	0.12	2.88
852_1062	492,213	4,000,000	0.12	2.85
852_1064	493,982	4,000,000	0.12	2.85
852_1066	497,210	4,000,000	0.12	2.84
852_1068	488,171	4,000,000	0.12	2.86
852_926	533,622	4,000,000	0.13	2.74
852_928	531,529	4,000,000	0.13	2.74
852_930	486,938	4,000,000	0.12	2.87
852_932	280,026	4,000,000	0.07	3.78
852_934	464,903	4,000,000	0.12	2.93
852_936	498,895	4,000,000	0.13	2.83
852_938	508,346	4,000,000	0.13	2.81
852_940	469,159	4,000,000	0.12	2.92
852_942	481,619	4,000,000	0.12	2.88

1.4 Report on Point Density and NPS (Tiled Data) - continued

File	Number of First Returns	Area of Swath	Point Density	Average GSD
852_944	448,463	4,000,000	0.11	2.99
852_946	480,504	4,000,000	0.12	2.89
852_948	493,712	4,000,000	0.12	2.85
852_950	481,121	4,000,000	0.12	2.88
852_952	473,253	4,000,000	0.12	2.91
852_954	488,920	4,000,000	0.12	2.86
852_956	616,099	4,000,000	0.15	2.55
852_958	758,220	4,000,000	0.19	2.30
852_960	565,610	4,000,000	0.14	2.66
852_962	517,929	4,000,000	0.13	2.78
852_964	521,077	4,000,000	0.13	2.77
852_966	504,871	4,000,000	0.13	2.82
852_968	507,832	4,000,000	0.13	2.81
852_970	514,136	4,000,000	0.13	2.79
852_972	472,149	4,000,000	0.12	2.91
852_974	448,639	4,000,000	0.11	2.99
852_976	539,714	4,000,000	0.14	2.72
852_978	518,665	4,000,000	0.13	2.78
852_980	458,044	4,000,000	0.12	2.96
852_982	481,442	4,000,000	0.12	2.88
852_984	485,072	4,000,000	0.12	2.87
852_986	504,669	4,000,000	0.13	2.82
852_988	538,681	4,000,000	0.14	2.73
852_990	486,375	4,000,000	0.12	2.87
852_992	440,860	4,000,000	0.11	3.01
852_994	510,683	4,000,000	0.13	2.80
852_996	487,107	4,000,000	0.12	2.87
852_998	475,401	4,000,000	0.12	2.90
854_1000	464,429	4,000,000	0.12	2.94
854_1002	486,199	4,000,000	0.12	2.87
854_1004	477,414	4,000,000	0.12	2.90
854_1006	488,104	4,000,000	0.12	2.86
854_1008	477,159	4,000,000	0.12	2.90

1.4 Report on Point Density and NPS (Tiled Data) - continued

File	Number of First Returns	Area of Swath	Point Density	Average GSD
854_1010	480,648	4,000,000	0.12	2.89
854_1012	503,273	4,000,000	0.13	2.82
854_1014	519,907	4,000,000	0.13	2.77
854_1016	501,406	4,000,000	0.13	2.82
854_1018	491,049	4,000,000	0.12	2.85
854_1020	476,891	4,000,000	0.12	2.90
854_1022	491,112	4,000,000	0.12	2.85
854_1024	498,770	4,000,000	0.13	2.83
854_1026	493,070	4,000,000	0.12	2.85
854_1028	506,805	4,000,000	0.13	2.81
854_1030	514,395	4,000,000	0.13	2.79
854_1032	498,674	4,000,000	0.13	2.83
854_1034	500,118	4,000,000	0.13	2.83
854_1036	534,908	4,000,000	0.13	2.74
854_1038	731,611	4,000,000	0.18	2.34
854_1040	642,050	4,000,000	0.16	2.50
854_1042	522,352	4,000,000	0.13	2.77
854_1044	531,277	4,000,000	0.13	2.74
854_1046	484,651	4,000,000	0.12	2.87
854_1048	491,452	4,000,000	0.12	2.85
854_1050	503,994	4,000,000	0.13	2.82
854_1052	487,696	4,000,000	0.12	2.86
854_1054	487,011	4,000,000	0.12	2.87
854_1056	519,452	4,000,000	0.13	2.78
854_1058	464,162	4,000,000	0.12	2.94
854_1060	477,965	4,000,000	0.12	2.89
854_1062	494,663	4,000,000	0.12	2.84
854_926	553,042	4,000,000	0.14	2.69
854_928	533,012	4,000,000	0.13	2.74
854_930	473,859	4,000,000	0.12	2.91
854_932	290,450	4,000,000	0.07	3.71
854_934	506,610	4,000,000	0.13	2.81
854_936	484,196	4,000,000	0.12	2.87

1.4 Report on Point Density and NPS (Tiled Data) - continued

File	Number of First Returns	Area of Swath	Point Density	Average GSD
854_938	467,064	4,000,000	0.12	2.93
854_940	464,520	4,000,000	0.12	2.93
854_942	470,156	4,000,000	0.12	2.92
854_944	496,441	4,000,000	0.12	2.84
854_946	502,976	4,000,000	0.13	2.82
854_948	472,986	4,000,000	0.12	2.91
854_950	467,810	4,000,000	0.12	2.92
854_952	476,303	4,000,000	0.12	2.90
854_954	485,322	4,000,000	0.12	2.87
854_956	661,095	4,000,000	0.17	2.46
854_958	782,334	4,000,000	0.20	2.26
854_960	545,077	4,000,000	0.14	2.71
854_962	540,208	4,000,000	0.14	2.72
854_964	508,416	4,000,000	0.13	2.81
854_966	499,227	4,000,000	0.13	2.83
854_968	478,002	4,000,000	0.12	2.89
854_970	493,668	4,000,000	0.12	2.85
854_972	510,168	4,000,000	0.13	2.80
854_974	466,576	4,000,000	0.12	2.93
854_976	513,327	4,000,000	0.13	2.79
854_978	530,683	4,000,000	0.13	2.75
854_980	490,461	4,000,000	0.12	2.86
854_982	508,527	4,000,000	0.13	2.81
854_984	492,935	4,000,000	0.12	2.85
854_986	457,697	4,000,000	0.11	2.96
854_988	475,752	4,000,000	0.12	2.90
854_990	462,269	4,000,000	0.12	2.94
854_992	461,801	4,000,000	0.12	2.94
854_994	534,519	4,000,000	0.13	2.74
854_996	481,301	4,000,000	0.12	2.88
854_998	470,940	4,000,000	0.12	2.91
856_1000	454,255	4,000,000	0.11	2.97
856_1002	438,563	4,000,000	0.11	3.02

1.4 Report on Point Density and NPS (Tiled Data) - continued

File	Number of First Returns	Area of Swath	Point Density	Average GSD
856_1004	476,627	4,000,000	0.12	2.90
856_1006	458,679	4,000,000	0.12	2.95
856_1008	494,203	4,000,000	0.12	2.85
856_1010	498,011	4,000,000	0.13	2.83
856_1012	444,819	4,000,000	0.11	3.00
856_1014	506,012	4,000,000	0.13	2.81
856_1016	522,775	4,000,000	0.13	2.77
856_1018	468,180	4,000,000	0.12	2.92
856_1020	463,453	4,000,000	0.12	2.94
856_1022	500,565	4,000,000	0.13	2.83
856_1024	504,095	4,000,000	0.13	2.82
856_1026	497,475	4,000,000	0.12	2.84
856_1028	508,817	4,000,000	0.13	2.80
856_1030	526,096	4,000,000	0.13	2.76
856_1032	489,013	4,000,000	0.12	2.86
856_1034	486,508	4,000,000	0.12	2.87
856_1036	517,877	4,000,000	0.13	2.78
856_1038	734,918	4,000,000	0.18	2.33
856_1040	678,143	4,000,000	0.17	2.43
856_1042	535,152	4,000,000	0.13	2.73
856_1044	537,834	4,000,000	0.13	2.73
856_1046	498,402	4,000,000	0.13	2.83
856_1048	497,610	4,000,000	0.12	2.84
856_1050	503,723	4,000,000	0.13	2.82
856_1052	486,955	4,000,000	0.12	2.87
856_1054	486,664	4,000,000	0.12	2.87
856_1056	517,133	4,000,000	0.13	2.78
856_1058	495,535	4,000,000	0.12	2.84
856_1060	462,210	4,000,000	0.12	2.94
856_1062	479,627	4,000,000	0.12	2.89
856_926	489,877	4,000,000	0.12	2.86
856_928	522,924	4,000,000	0.13	2.77
856_930	477,129	4,000,000	0.12	2.90

1.4 Report on Point Density and NPS (Tiled Data) - continued

File	Number of First Returns	Area of Swath	Point Density	Average GSD
856_932	299,335	4,000,000	0.08	3.66
856_934	516,899	4,000,000	0.13	2.78
856_936	483,178	4,000,000	0.12	2.88
856_938	420,728	4,000,000	0.11	3.08
856_940	457,512	4,000,000	0.11	2.96
856_942	545,452	4,000,000	0.14	2.71
856_944	491,061	4,000,000	0.12	2.85
856_946	491,406	4,000,000	0.12	2.85
856_948	474,287	4,000,000	0.12	2.90
856_950	473,314	4,000,000	0.12	2.91
856_952	469,603	4,000,000	0.12	2.92
856_954	500,786	4,000,000	0.13	2.83
856_956	624,785	4,000,000	0.16	2.53
856_958	740,008	4,000,000	0.19	2.33
856_960	546,063	4,000,000	0.14	2.71
856_962	522,953	4,000,000	0.13	2.77
856_964	500,699	4,000,000	0.13	2.83
856_966	505,808	4,000,000	0.13	2.81
856_968	475,261	4,000,000	0.12	2.90
856_970	450,467	4,000,000	0.11	2.98
856_972	525,625	4,000,000	0.13	2.76
856_974	499,457	4,000,000	0.13	2.83
856_976	478,657	4,000,000	0.12	2.89
856_978	529,309	4,000,000	0.13	2.75
856_980	514,656	4,000,000	0.13	2.79
856_982	512,928	4,000,000	0.13	2.79
856_984	510,985	4,000,000	0.13	2.80
856_986	488,734	4,000,000	0.12	2.86
856_988	495,463	4,000,000	0.12	2.84
856_990	488,029	4,000,000	0.12	2.86
856_992	498,282	4,000,000	0.13	2.83
856_994	554,357	4,000,000	0.14	2.69
856_996	499,402	4,000,000	0.13	2.83

1.4 Report on Point Density and NPS (Tiled Data) - continued

File	Number of First Returns	Area of Swath	Point Density	Average GSD
856_998	448,794	4,000,000	0.11	2.99
858_1000	267,380	4,000,000	0.07	3.87
858_1002	289,266	4,000,000	0.07	3.72
858_1004	420,438	4,000,000	0.11	3.08
858_1006	313,926	4,000,000	0.08	3.57
858_1008	395,753	4,000,000	0.10	3.18
858_1010	500,475	4,000,000	0.13	2.83
858_1012	443,177	4,000,000	0.11	3.00
858_1014	489,012	4,000,000	0.12	2.86
858_1016	514,276	4,000,000	0.13	2.79
858_1018	474,331	4,000,000	0.12	2.90
858_1020	458,448	4,000,000	0.12	2.95
858_1022	509,531	4,000,000	0.13	2.80
858_1024	495,984	4,000,000	0.12	2.84
858_1026	477,692	4,000,000	0.12	2.89
858_1028	514,857	4,000,000	0.13	2.79
858_1030	509,899	4,000,000	0.13	2.80
858_1032	482,728	4,000,000	0.12	2.88
858_1034	493,913	4,000,000	0.12	2.85
858_1036	519,436	4,000,000	0.13	2.78
858_1038	727,650	4,000,000	0.18	2.35
858_1040	683,291	4,000,000	0.17	2.42
858_1042	519,900	4,000,000	0.13	2.77
858_1044	503,941	4,000,000	0.13	2.82
858_1046	504,625	4,000,000	0.13	2.82
858_1048	507,246	4,000,000	0.13	2.81
858_1050	472,671	4,000,000	0.12	2.91
858_1052	476,209	4,000,000	0.12	2.90
858_1054	517,013	4,000,000	0.13	2.78
858_1056	514,925	4,000,000	0.13	2.79
858_1058	496,558	4,000,000	0.12	2.84
858_1060	519,016	4,000,000	0.13	2.78
858_1062	463,612	4,000,000	0.12	2.94

1.4 Report on Point Density and NPS (Tiled Data) - continued

File	Number of First Returns	Area of Swath	Point Density	Average GSD
858_926	509,971	4,000,000	0.13	2.80
858_928	538,556	4,000,000	0.14	2.73
858_930	483,210	4,000,000	0.12	2.88
858_932	304,921	4,000,000	0.08	3.62
858_934	480,643	4,000,000	0.12	2.89
858_936	439,874	4,000,000	0.11	3.02
858_938	403,275	4,000,000	0.10	3.15
858_940	502,526	4,000,000	0.13	2.82
858_942	511,087	4,000,000	0.13	2.80
858_944	437,952	4,000,000	0.11	3.02
858_946	500,650	4,000,000	0.13	2.83
858_948	480,800	4,000,000	0.12	2.88
858_950	484,426	4,000,000	0.12	2.87
858_952	460,514	4,000,000	0.12	2.95
858_954	504,838	4,000,000	0.13	2.82
858_956	664,655	4,000,000	0.17	2.45
858_958	725,404	4,000,000	0.18	2.35
858_960	547,795	4,000,000	0.14	2.70
858_962	541,891	4,000,000	0.14	2.72
858_964	507,252	4,000,000	0.13	2.81
858_966	506,236	4,000,000	0.13	2.81
858_968	513,118	4,000,000	0.13	2.79
858_970	457,363	4,000,000	0.11	2.96
858_972	497,229	4,000,000	0.12	2.84
858_974	483,109	4,000,000	0.12	2.88
858_976	469,808	4,000,000	0.12	2.92
858_978	539,720	4,000,000	0.14	2.72
858_980	525,164	4,000,000	0.13	2.76
858_982	469,668	4,000,000	0.12	2.92
858_984	494,405	4,000,000	0.12	2.84
858_986	488,638	4,000,000	0.12	2.86
858_988	492,906	4,000,000	0.12	2.85
858_990	527,048	4,000,000	0.13	2.76

1.4 Report on Point Density and NPS (Tiled Data) - continued

File	Number of First Returns	Area of Swath	Point Density	Average GSD
858_992	521,584	4,000,000	0.13	2.77
858_994	483,596	4,000,000	0.12	2.88
858_996	500,460	4,000,000	0.13	2.83
858_998	347,374	4,000,000	0.09	3.39
860_1000	240,168	4,000,000	0.06	4.08
860_1002	164,494	4,000,000	0.04	4.93
860_1004	146,154	4,000,000	0.04	5.23
860_1006	193,455	4,000,000	0.05	4.55
860_1008	222,412	4,000,000	0.06	4.24
860_1010	396,642	4,000,000	0.10	3.18
860_1012	306,155	4,000,000	0.08	3.62
860_1014	432,601	4,000,000	0.11	3.04
860_1016	481,867	4,000,000	0.12	2.88
860_1018	507,414	4,000,000	0.13	2.81
860_1020	465,845	4,000,000	0.12	2.93
860_1022	511,467	4,000,000	0.13	2.80
860_1024	497,234	4,000,000	0.12	2.84
860_1026	468,436	4,000,000	0.12	2.92
860_1028	525,411	4,000,000	0.13	2.76
860_1030	497,015	4,000,000	0.12	2.84
860_1032	493,994	4,000,000	0.12	2.85
860_1034	504,694	4,000,000	0.13	2.82
860_1036	494,121	4,000,000	0.12	2.85
860_1038	725,267	4,000,000	0.18	2.35
860_1040	726,411	4,000,000	0.18	2.35
860_1042	522,411	4,000,000	0.13	2.77
860_1044	509,027	4,000,000	0.13	2.80
860_1046	503,857	4,000,000	0.13	2.82
860_1048	496,110	4,000,000	0.12	2.84
860_1050	475,249	4,000,000	0.12	2.90
860_1052	504,008	4,000,000	0.13	2.82
860_1054	505,052	4,000,000	0.13	2.81
860_1056	499,257	4,000,000	0.13	2.83

1.4 Report on Point Density and NPS (Tiled Data) - continued

File	Number of First Returns	Area of Swath	Point Density	Average GSD
860_1058	480,918	4,000,000	0.12	2.88
860_1060	470,067	4,000,000	0.12	2.92
860_1062	473,318	4,000,000	0.12	2.91
860_926	567,307	4,000,000	0.14	2.66
860_928	548,521	4,000,000	0.14	2.70
860_930	498,255	4,000,000	0.13	2.83
860_932	310,052	4,000,000	0.08	3.59
860_934	494,574	4,000,000	0.12	2.84
860_936	452,814	4,000,000	0.11	2.97
860_938	472,724	4,000,000	0.12	2.91
860_940	524,796	4,000,000	0.13	2.76
860_942	474,810	4,000,000	0.12	2.90
860_944	467,434	4,000,000	0.12	2.93
860_946	493,080	4,000,000	0.12	2.85
860_948	499,726	4,000,000	0.13	2.83
860_950	515,353	4,000,000	0.13	2.79
860_952	449,031	4,000,000	0.11	2.99
860_954	455,068	4,000,000	0.11	2.97
860_956	606,251	4,000,000	0.15	2.57
860_958	737,508	4,000,000	0.18	2.33
860_960	537,714	4,000,000	0.13	2.73
860_962	513,738	4,000,000	0.13	2.79
860_964	537,176	4,000,000	0.13	2.73
860_966	521,692	4,000,000	0.13	2.77
860_968	494,168	4,000,000	0.12	2.85
860_970	472,891	4,000,000	0.12	2.91
860_972	493,730	4,000,000	0.12	2.85
860_974	496,396	4,000,000	0.12	2.84
860_976	475,812	4,000,000	0.12	2.90
860_978	511,639	4,000,000	0.13	2.80
860_980	497,866	4,000,000	0.12	2.83
860_982	477,573	4,000,000	0.12	2.89
860_984	497,894	4,000,000	0.12	2.83

1.4 Report on Point Density and NPS (Tiled Data) - continued

File	Number of First Returns	Area of Swath	Point Density	Average GSD
860_986	501,301	4,000,000	0.13	2.83
860_988	507,775	4,000,000	0.13	2.81
860_990	508,370	4,000,000	0.13	2.81
860_992	490,386	4,000,000	0.12	2.86
860_994	451,768	4,000,000	0.11	2.98
860_996	509,350	4,000,000	0.13	2.80
860_998	456,388	4,000,000	0.11	2.96
862_1000	410,595	4,000,000	0.10	3.12
862_1002	293,134	4,000,000	0.07	3.69
862_1004	206,959	4,000,000	0.05	4.40
862_1006	486,627	4,000,000	0.12	2.87
862_1008	327,095	4,000,000	0.08	3.50
862_1010	212,431	4,000,000	0.05	4.34
862_1012	386,587	4,000,000	0.10	3.22
862_1014	478,568	4,000,000	0.12	2.89
862_1016	501,009	4,000,000	0.13	2.83
862_1018	535,579	4,000,000	0.13	2.73
862_1020	492,976	4,000,000	0.12	2.85
862_1022	539,919	4,000,000	0.14	2.72
862_1024	475,661	4,000,000	0.12	2.90
862_1026	459,942	4,000,000	0.12	2.95
862_1028	502,498	4,000,000	0.13	2.82
862_1030	511,324	4,000,000	0.13	2.80
862_1032	490,455	4,000,000	0.12	2.86
862_1034	483,884	4,000,000	0.12	2.88
862_1036	482,053	4,000,000	0.12	2.88
862_1038	683,640	4,000,000	0.17	2.42
862_1040	749,194	4,000,000	0.19	2.31
862_1042	525,081	4,000,000	0.13	2.76
862_1044	496,815	4,000,000	0.12	2.84
862_1046	508,698	4,000,000	0.13	2.80
862_1048	494,539	4,000,000	0.12	2.84
862_1050	482,447	4,000,000	0.12	2.88

1.4 Report on Point Density and NPS (Tiled Data) - continued

File	Number of First Returns	Area of Swath	Point Density	Average GSD
862_1052	501,727	4,000,000	0.13	2.82
862_1054	517,913	4,000,000	0.13	2.78
862_1056	511,266	4,000,000	0.13	2.80
862_1058	446,679	4,000,000	0.11	2.99
862_1060	494,388	4,000,000	0.12	2.84
862_1062	489,867	4,000,000	0.12	2.86
862_926	509,554	4,000,000	0.13	2.80
862_928	513,364	4,000,000	0.13	2.79
862_930	485,710	4,000,000	0.12	2.87
862_932	315,721	4,000,000	0.08	3.56
862_934	473,851	4,000,000	0.12	2.91
862_936	471,303	4,000,000	0.12	2.91
862_938	521,120	4,000,000	0.13	2.77
862_940	500,916	4,000,000	0.13	2.83
862_942	493,982	4,000,000	0.12	2.85
862_944	461,748	4,000,000	0.12	2.94
862_946	487,906	4,000,000	0.12	2.86
862_948	491,164	4,000,000	0.12	2.85
862_950	496,766	4,000,000	0.12	2.84
862_952	417,012	4,000,000	0.10	3.10
862_954	484,531	4,000,000	0.12	2.87
862_956	654,434	4,000,000	0.16	2.47
862_958	756,434	4,000,000	0.19	2.30
862_960	554,072	4,000,000	0.14	2.69
862_962	494,744	4,000,000	0.12	2.84
862_964	533,585	4,000,000	0.13	2.74
862_966	528,241	4,000,000	0.13	2.75
862_968	536,426	4,000,000	0.13	2.73
862_970	481,782	4,000,000	0.12	2.88
862_972	480,069	4,000,000	0.12	2.89
862_974	470,652	4,000,000	0.12	2.92
862_976	454,673	4,000,000	0.11	2.97
862_978	515,554	4,000,000	0.13	2.79

1.4 Report on Point Density and NPS (Tiled Data) - continued

File	Number of First Returns	Area of Swath	Point Density	Average GSD
862_980	475,020	4,000,000	0.12	2.90
862_982	485,138	4,000,000	0.12	2.87
862_984	500,801	4,000,000	0.13	2.83
862_986	496,903	4,000,000	0.12	2.84
862_988	512,769	4,000,000	0.13	2.79
862_990	499,816	4,000,000	0.13	2.83
862_992	480,329	4,000,000	0.12	2.89
862_994	464,445	4,000,000	0.12	2.94
862_996	496,994	4,000,000	0.12	2.84
862_998	483,170	4,000,000	0.12	2.88
864_1000	440,415	4,000,000	0.11	3.01
864_1002	358,779	4,000,000	0.09	3.34
864_1004	279,107	4,000,000	0.07	3.79
864_1006	372,119	4,000,000	0.09	3.28
864_1008	416,027	4,000,000	0.10	3.10
864_1010	397,345	4,000,000	0.10	3.17
864_1012	224,804	4,000,000	0.06	4.22
864_1014	441,606	4,000,000	0.11	3.01
864_1016	482,115	4,000,000	0.12	2.88
864_1018	512,836	4,000,000	0.13	2.79
864_1020	518,751	4,000,000	0.13	2.78
864_1022	526,757	4,000,000	0.13	2.76
864_1024	476,219	4,000,000	0.12	2.90
864_1026	460,297	4,000,000	0.12	2.95
864_1028	515,158	4,000,000	0.13	2.79
864_1030	517,229	4,000,000	0.13	2.78
864_1032	480,095	4,000,000	0.12	2.89
864_1034	467,586	4,000,000	0.12	2.93
864_1036	496,398	4,000,000	0.12	2.84
864_1038	668,481	4,000,000	0.17	2.45
864_1040	760,891	4,000,000	0.19	2.29
864_1042	525,239	4,000,000	0.13	2.76
864_1044	491,270	4,000,000	0.12	2.85

1.4 Report on Point Density and NPS (Tiled Data) - continued

File	Number of First Returns	Area of Swath	Point Density	Average GSD
864_1046	517,388	4,000,000	0.13	2.78
864_1048	492,260	4,000,000	0.12	2.85
864_1050	479,534	4,000,000	0.12	2.89
864_1052	493,402	4,000,000	0.12	2.85
864_1054	499,308	4,000,000	0.13	2.83
864_1056	524,116	4,000,000	0.13	2.76
864_1058	478,565	4,000,000	0.12	2.89
864_1060	468,455	4,000,000	0.12	2.92
864_1062	516,681	4,000,000	0.13	2.78
864_926	515,807	4,000,000	0.13	2.79
864_928	553,048	4,000,000	0.14	2.69
864_930	482,735	4,000,000	0.12	2.88
864_932	289,703	4,000,000	0.07	3.72
864_934	481,612	4,000,000	0.12	2.88
864_936	493,460	4,000,000	0.12	2.85
864_938	477,800	4,000,000	0.12	2.89
864_940	441,413	4,000,000	0.11	3.01
864_942	474,329	4,000,000	0.12	2.90
864_944	470,655	4,000,000	0.12	2.92
864_946	508,866	4,000,000	0.13	2.80
864_948	514,720	4,000,000	0.13	2.79
864_950	459,949	4,000,000	0.12	2.95
864_952	448,219	4,000,000	0.11	2.99
864_954	499,750	4,000,000	0.13	2.83
864_956	606,930	4,000,000	0.15	2.57
864_958	730,991	4,000,000	0.18	2.34
864_960	552,377	4,000,000	0.14	2.69
864_962	527,512	4,000,000	0.13	2.75
864_964	503,435	4,000,000	0.13	2.82
864_966	522,280	4,000,000	0.13	2.77
864_968	550,314	4,000,000	0.14	2.70
864_970	507,614	4,000,000	0.13	2.81
864_972	471,852	4,000,000	0.12	2.91

1.4 Report on Point Density and NPS (Tiled Data) - continued

File	Number of First Returns	Area of Swath	Point Density	Average GSD
864_974	459,597	4,000,000	0.12	2.95
864_976	476,025	4,000,000	0.12	2.90
864_978	519,526	4,000,000	0.13	2.78
864_980	503,980	4,000,000	0.13	2.82
864_982	514,592	4,000,000	0.13	2.79
864_984	487,357	4,000,000	0.12	2.87
864_986	473,785	4,000,000	0.12	2.91
864_988	515,147	4,000,000	0.13	2.79
864_990	518,354	4,000,000	0.13	2.78
864_992	457,743	4,000,000	0.11	2.96
864_994	460,735	4,000,000	0.12	2.95
864_996	504,768	4,000,000	0.13	2.82
864_998	487,982	4,000,000	0.12	2.86
866_1000	448,597	4,000,000	0.11	2.99
866_1002	501,340	4,000,000	0.13	2.83
866_1004	239,808	4,000,000	0.06	4.08
866_1006	393,787	4,000,000	0.10	3.19
866_1008	449,845	4,000,000	0.11	2.98
866_1010	434,122	4,000,000	0.11	3.04
866_1012	267,023	4,000,000	0.07	3.87
866_1014	434,041	4,000,000	0.11	3.04
866_1016	453,362	4,000,000	0.11	2.97
866_1018	536,693	4,000,000	0.13	2.73
866_1020	509,990	4,000,000	0.13	2.80
866_1022	511,954	4,000,000	0.13	2.80
866_1024	493,699	4,000,000	0.12	2.85
866_1026	436,493	4,000,000	0.11	3.03
866_1028	491,818	4,000,000	0.12	2.85
866_1030	531,345	4,000,000	0.13	2.74
866_1032	501,428	4,000,000	0.13	2.82
866_1034	475,631	4,000,000	0.12	2.90
866_1036	493,204	4,000,000	0.12	2.85
866_1038	662,816	4,000,000	0.17	2.46

1.4 Report on Point Density and NPS (Tiled Data) - continued

File	Number of First Returns	Area of Swath	Point Density	Average GSD
866_1040	760,857	4,000,000	0.19	2.29
866_1042	521,722	4,000,000	0.13	2.77
866_1044	507,994	4,000,000	0.13	2.81
866_1046	528,247	4,000,000	0.13	2.75
866_1048	502,926	4,000,000	0.13	2.82
866_1050	467,573	4,000,000	0.12	2.93
866_1052	492,266	4,000,000	0.12	2.85
866_1054	501,024	4,000,000	0.13	2.83
866_1056	501,811	4,000,000	0.13	2.82
866_1058	499,155	4,000,000	0.13	2.83
866_1060	478,032	4,000,000	0.12	2.89
866_1062	477,117	4,000,000	0.12	2.90
866_926	507,591	4,000,000	0.13	2.81
866_928	537,090	4,000,000	0.13	2.73
866_930	508,702	4,000,000	0.13	2.80
866_932	305,612	4,000,000	0.08	3.62
866_934	487,661	4,000,000	0.12	2.86
866_936	478,008	4,000,000	0.12	2.89
866_938	457,035	4,000,000	0.11	2.96
866_940	441,018	4,000,000	0.11	3.01
866_942	503,562	4,000,000	0.13	2.82
866_944	484,208	4,000,000	0.12	2.87
866_946	514,340	4,000,000	0.13	2.79
866_948	511,272	4,000,000	0.13	2.80
866_950	469,412	4,000,000	0.12	2.92
866_952	476,365	4,000,000	0.12	2.90
866_954	498,938	4,000,000	0.13	2.83
866_956	585,561	4,000,000	0.15	2.61
866_958	773,739	4,000,000	0.19	2.27
866_960	577,043	4,000,000	0.14	2.63
866_962	521,957	4,000,000	0.13	2.77
866_964	522,800	4,000,000	0.13	2.77
866_966	518,671	4,000,000	0.13	2.78

1.4 Report on Point Density and NPS (Tiled Data) - continued

File	Number of First Returns	Area of Swath	Point Density	Average GSD
866_968	521,396	4,000,000	0.13	2.77
866_970	510,025	4,000,000	0.13	2.80
866_972	504,428	4,000,000	0.13	2.82
866_974	462,939	4,000,000	0.12	2.94
866_976	479,787	4,000,000	0.12	2.89
866_978	512,629	4,000,000	0.13	2.79
866_980	485,987	4,000,000	0.12	2.87
866_982	535,364	4,000,000	0.13	2.73
866_984	506,376	4,000,000	0.13	2.81
866_986	470,419	4,000,000	0.12	2.92
866_988	496,755	4,000,000	0.12	2.84
866_990	493,939	4,000,000	0.12	2.85
866_992	458,493	4,000,000	0.12	2.95
866_994	463,410	4,000,000	0.12	2.94
866_996	512,789	4,000,000	0.13	2.79
866_998	461,802	4,000,000	0.12	2.94
868_1000	445,224	4,000,000	0.11	3.00
868_1002	514,515	4,000,000	0.13	2.79
868_1004	416,480	4,000,000	0.10	3.10
868_1006	408,243	4,000,000	0.10	3.13
868_1008	502,849	4,000,000	0.13	2.82
868_1010	335,765	4,000,000	0.08	3.45
868_1012	314,519	4,000,000	0.08	3.57
868_1014	467,339	4,000,000	0.12	2.93
868_1016	447,796	4,000,000	0.11	2.99
868_1018	537,898	4,000,000	0.13	2.73
868_1020	522,702	4,000,000	0.13	2.77
868_1022	514,274	4,000,000	0.13	2.79
868_1024	480,940	4,000,000	0.12	2.88
868_1026	451,125	4,000,000	0.11	2.98
868_1028	478,873	4,000,000	0.12	2.89
868_1030	512,132	4,000,000	0.13	2.80
868_1032	497,788	4,000,000	0.12	2.84

1.4 Report on Point Density and NPS (Tiled Data) - continued

File	Number of First Returns	Area of Swath	Point Density	Average GSD
868_1034	478,932	4,000,000	0.12	2.89
868_1036	502,172	4,000,000	0.13	2.82
868_1038	676,449	4,000,000	0.17	2.43
868_1040	775,713	4,000,000	0.19	2.27
868_1042	534,240	4,000,000	0.13	2.74
868_1044	503,837	4,000,000	0.13	2.82
868_1046	536,785	4,000,000	0.13	2.73
868_1048	506,487	4,000,000	0.13	2.81
868_1050	458,494	4,000,000	0.12	2.95
868_1052	486,680	4,000,000	0.12	2.87
868_1054	514,969	4,000,000	0.13	2.79
868_1056	502,810	4,000,000	0.13	2.82
868_1058	479,936	4,000,000	0.12	2.89
868_1060	497,887	4,000,000	0.12	2.83
868_1062	467,469	4,000,000	0.12	2.93
868_926	534,601	4,000,000	0.13	2.74
868_928	537,274	4,000,000	0.13	2.73
868_930	493,508	4,000,000	0.12	2.85
868_932	314,128	4,000,000	0.08	3.57
868_934	481,913	4,000,000	0.12	2.88
868_936	489,394	4,000,000	0.12	2.86
868_938	440,776	4,000,000	0.11	3.01
868_940	471,281	4,000,000	0.12	2.91
868_942	489,723	4,000,000	0.12	2.86
868_944	457,255	4,000,000	0.11	2.96
868_946	479,052	4,000,000	0.12	2.89
868_948	495,693	4,000,000	0.12	2.84
868_950	489,012	4,000,000	0.12	2.86
868_952	461,686	4,000,000	0.12	2.94
868_954	507,674	4,000,000	0.13	2.81
868_956	629,461	4,000,000	0.16	2.52
868_958	741,937	4,000,000	0.19	2.32
868_960	564,815	4,000,000	0.14	2.66

1.4 Report on Point Density and NPS (Tiled Data) - continued

File	Number of First Returns	Area of Swath	Point Density	Average GSD
868_962	525,854	4,000,000	0.13	2.76
868_964	534,439	4,000,000	0.13	2.74
868_966	503,538	4,000,000	0.13	2.82
868_968	490,063	4,000,000	0.12	2.86
868_970	474,968	4,000,000	0.12	2.90
868_972	513,445	4,000,000	0.13	2.79
868_974	483,713	4,000,000	0.12	2.88
868_976	468,520	4,000,000	0.12	2.92
868_978	498,252	4,000,000	0.13	2.83
868_980	488,012	4,000,000	0.12	2.86
868_982	527,023	4,000,000	0.13	2.76
868_984	504,087	4,000,000	0.13	2.82
868_986	466,594	4,000,000	0.12	2.93
868_988	481,485	4,000,000	0.12	2.88
868_990	468,629	4,000,000	0.12	2.92
868_992	491,449	4,000,000	0.12	2.85
868_994	476,279	4,000,000	0.12	2.90
868_996	496,705	4,000,000	0.12	2.84
868_998	454,956	4,000,000	0.11	2.97
870_1000	468,505	4,000,000	0.12	2.92
870_1002	504,512	4,000,000	0.13	2.82
870_1004	452,244	4,000,000	0.11	2.97
870_1006	479,658	4,000,000	0.12	2.89
870_1008	515,346	4,000,000	0.13	2.79
870_1010	443,188	4,000,000	0.11	3.00
870_1012	214,355	4,000,000	0.05	4.32
870_1014	325,343	4,000,000	0.08	3.51
870_1016	405,983	4,000,000	0.10	3.14
870_1018	509,848	4,000,000	0.13	2.80
870_1020	524,939	4,000,000	0.13	2.76
870_1022	489,301	4,000,000	0.12	2.86
870_1024	489,439	4,000,000	0.12	2.86
870_1026	491,373	4,000,000	0.12	2.85

1.4 Report on Point Density and NPS (Tiled Data) - continued

File	Number of First Returns	Area of Swath	Point Density	Average GSD
870_1028	493,805	4,000,000	0.12	2.85
870_1030	512,576	4,000,000	0.13	2.79
870_1032	504,313	4,000,000	0.13	2.82
870_1034	472,050	4,000,000	0.12	2.91
870_1036	487,423	4,000,000	0.12	2.87
870_1038	643,446	4,000,000	0.16	2.49
870_1040	777,606	4,000,000	0.19	2.27
870_1042	565,847	4,000,000	0.14	2.66
870_1044	522,351	4,000,000	0.13	2.77
870_1046	509,455	4,000,000	0.13	2.80
870_1048	491,282	4,000,000	0.12	2.85
870_1050	475,629	4,000,000	0.12	2.90
870_1052	491,280	4,000,000	0.12	2.85
870_1054	496,000	4,000,000	0.12	2.84
870_1056	501,300	4,000,000	0.13	2.83
870_1058	483,406	4,000,000	0.12	2.88
870_1060	481,432	4,000,000	0.12	2.88
870_1062	475,117	4,000,000	0.12	2.90
870_926	499,178	4,000,000	0.13	2.83
870_928	492,521	4,000,000	0.12	2.85
870_930	482,735	4,000,000	0.12	2.88
870_932	304,908	4,000,000	0.08	3.62
870_934	489,032	4,000,000	0.12	2.86
870_936	491,865	4,000,000	0.12	2.85
870_938	453,140	4,000,000	0.11	2.97
870_940	478,474	4,000,000	0.12	2.89
870_942	501,764	4,000,000	0.13	2.82
870_944	485,205	4,000,000	0.12	2.87
870_946	485,995	4,000,000	0.12	2.87
870_948	519,844	4,000,000	0.13	2.77
870_950	475,095	4,000,000	0.12	2.90
870_952	445,691	4,000,000	0.11	3.00
870_954	503,620	4,000,000	0.13	2.82

1.4 Report on Point Density and NPS (Tiled Data) - continued

File	Number of First Returns	Area of Swath	Point Density	Average GSD
870_956	654,064	4,000,000	0.16	2.47
870_958	731,221	4,000,000	0.18	2.34
870_960	544,464	4,000,000	0.14	2.71
870_962	536,409	4,000,000	0.13	2.73
870_964	507,932	4,000,000	0.13	2.81
870_966	489,455	4,000,000	0.12	2.86
870_968	490,344	4,000,000	0.12	2.86
870_970	507,491	4,000,000	0.13	2.81
870_972	516,840	4,000,000	0.13	2.78
870_974	477,269	4,000,000	0.12	2.90
870_976	466,055	4,000,000	0.12	2.93
870_978	493,997	4,000,000	0.12	2.85
870_980	469,613	4,000,000	0.12	2.92
870_982	489,322	4,000,000	0.12	2.86
870_984	501,276	4,000,000	0.13	2.83
870_986	472,856	4,000,000	0.12	2.91
870_988	497,783	4,000,000	0.12	2.84
870_990	461,463	4,000,000	0.12	2.94
870_992	475,979	4,000,000	0.12	2.90
870_994	502,244	4,000,000	0.13	2.82
870_996	487,892	4,000,000	0.12	2.86
870_998	466,855	4,000,000	0.12	2.93
872_1000	480,047	4,000,000	0.12	2.89
872_1002	482,654	4,000,000	0.12	2.88
872_1004	475,984	4,000,000	0.12	2.90
872_1006	480,520	4,000,000	0.12	2.89
872_1008	514,862	4,000,000	0.13	2.79
872_1010	492,696	4,000,000	0.12	2.85
872_1012	322,422	4,000,000	0.08	3.52
872_1014	298,345	4,000,000	0.08	3.66
872_1016	423,227	4,000,000	0.11	3.07
872_1018	471,892	4,000,000	0.12	2.91
872_1020	479,965	4,000,000	0.12	2.89

1.4 Report on Point Density and NPS (Tiled Data) - continued

File	Number of First Returns	Area of Swath	Point Density	Average GSD
872_1022	465,621	4,000,000	0.12	2.93
872_1024	514,542	4,000,000	0.13	2.79
872_1026	511,389	4,000,000	0.13	2.80
872_1028	494,825	4,000,000	0.12	2.84
872_1030	511,727	4,000,000	0.13	2.80
872_1032	502,545	4,000,000	0.13	2.82
872_1034	480,130	4,000,000	0.12	2.89
872_1036	480,436	4,000,000	0.12	2.89
872_1038	616,787	4,000,000	0.15	2.55
872_1040	774,540	4,000,000	0.19	2.27
872_1042	585,886	4,000,000	0.15	2.61
872_1044	531,987	4,000,000	0.13	2.74
872_1046	500,548	4,000,000	0.13	2.83
872_1048	487,010	4,000,000	0.12	2.87
872_1050	501,665	4,000,000	0.13	2.82
872_1052	522,075	4,000,000	0.13	2.77
872_1054	494,632	4,000,000	0.12	2.84
872_1056	481,441	4,000,000	0.12	2.88
872_1058	310,466	4,000,000	0.08	3.59
872_1060	303,888	4,000,000	0.08	3.63
872_1062	459,798	4,000,000	0.12	2.95
872_926	504,453	4,000,000	0.13	2.82
872_928	502,899	4,000,000	0.13	2.82
872_930	479,377	4,000,000	0.12	2.89
872_932	307,253	4,000,000	0.08	3.61
872_934	477,414	4,000,000	0.12	2.90
872_936	474,115	4,000,000	0.12	2.91
872_938	440,113	4,000,000	0.11	3.02
872_940	495,295	4,000,000	0.12	2.84
872_942	509,346	4,000,000	0.13	2.80
872_944	462,968	4,000,000	0.12	2.94
872_946	490,394	4,000,000	0.12	2.86
872_948	516,365	4,000,000	0.13	2.78

1.4 Report on Point Density and NPS (Tiled Data) - continued

File	Number of First Returns	Area of Swath	Point Density	Average GSD
872_950	485,749	4,000,000	0.12	2.87
872_952	457,508	4,000,000	0.11	2.96
872_954	526,924	4,000,000	0.13	2.76
872_956	663,734	4,000,000	0.17	2.46
872_958	724,246	4,000,000	0.18	2.35
872_960	533,024	4,000,000	0.13	2.74
872_962	526,366	4,000,000	0.13	2.76
872_964	527,627	4,000,000	0.13	2.75
872_966	512,152	4,000,000	0.13	2.80
872_968	524,088	4,000,000	0.13	2.76
872_970	521,456	4,000,000	0.13	2.77
872_972	478,444	4,000,000	0.12	2.89
872_974	490,884	4,000,000	0.12	2.86
872_976	485,109	4,000,000	0.12	2.87
872_978	487,311	4,000,000	0.12	2.87
872_980	484,184	4,000,000	0.12	2.87
872_982	508,924	4,000,000	0.13	2.80
872_984	513,933	4,000,000	0.13	2.79
872_986	511,740	4,000,000	0.13	2.80
872_988	540,692	4,000,000	0.14	2.72
872_990	471,748	4,000,000	0.12	2.91
872_992	457,502	4,000,000	0.11	2.96
872_994	528,981	4,000,000	0.13	2.75
872_996	478,215	4,000,000	0.12	2.89
872_998	491,152	4,000,000	0.12	2.85
874_1000	464,619	4,000,000	0.12	2.93
874_1002	482,194	4,000,000	0.12	2.88
874_1004	491,762	4,000,000	0.12	2.85
874_1006	462,358	4,000,000	0.12	2.94
874_1008	474,990	4,000,000	0.12	2.90
874_1010	451,426	4,000,000	0.11	2.98
874_1012	418,030	4,000,000	0.11	3.09
874_1014	297,422	4,000,000	0.07	3.67

1.4 Report on Point Density and NPS (Tiled Data) - continued

File	Number of First Returns	Area of Swath	Point Density	Average GSD
874_1016	419,569	4,000,000	0.11	3.09
874_1018	433,846	4,000,000	0.11	3.04
874_1020	398,245	4,000,000	0.10	3.17
874_1022	402,853	4,000,000	0.10	3.15
874_1024	501,201	4,000,000	0.13	2.83
874_1026	494,650	4,000,000	0.12	2.84
874_1028	481,259	4,000,000	0.12	2.88
874_1030	508,217	4,000,000	0.13	2.81
874_1032	507,857	4,000,000	0.13	2.81
874_1034	486,096	4,000,000	0.12	2.87
874_1036	476,155	4,000,000	0.12	2.90
874_1038	590,041	4,000,000	0.15	2.60
874_1040	767,207	4,000,000	0.19	2.28
874_1042	580,771	4,000,000	0.15	2.62
874_1044	522,910	4,000,000	0.13	2.77
874_1046	497,471	4,000,000	0.12	2.84
874_1048	493,108	4,000,000	0.12	2.85
874_1050	514,260	4,000,000	0.13	2.79
874_1052	508,191	4,000,000	0.13	2.81
874_1054	492,368	4,000,000	0.12	2.85
874_1056	325,000	4,000,000	0.08	3.51
874_1058	272,086	4,000,000	0.07	3.83
874_1060	416,266	4,000,000	0.10	3.10
874_1062	432,605	4,000,000	0.11	3.04
874_926	551,147	4,000,000	0.14	2.69
874_928	510,913	4,000,000	0.13	2.80
874_930	487,993	4,000,000	0.12	2.86
874_932	323,949	4,000,000	0.08	3.51
874_934	478,832	4,000,000	0.12	2.89
874_936	428,424	4,000,000	0.11	3.06
874_938	430,714	4,000,000	0.11	3.05
874_940	503,964	4,000,000	0.13	2.82
874_942	487,921	4,000,000	0.12	2.86

1.4 Report on Point Density and NPS (Tiled Data) - continued

File	Number of First Returns	Area of Swath	Point Density	Average GSD
874_944	461,847	4,000,000	0.12	2.94
874_946	503,448	4,000,000	0.13	2.82
874_948	490,572	4,000,000	0.12	2.86
874_950	472,309	4,000,000	0.12	2.91
874_952	446,538	4,000,000	0.11	2.99
874_954	480,856	4,000,000	0.12	2.88
874_956	606,104	4,000,000	0.15	2.57
874_958	727,549	4,000,000	0.18	2.35
874_960	535,109	4,000,000	0.13	2.73
874_962	523,849	4,000,000	0.13	2.76
874_964	510,204	4,000,000	0.13	2.80
874_966	499,241	4,000,000	0.13	2.83
874_968	530,237	4,000,000	0.13	2.75
874_970	514,991	4,000,000	0.13	2.79
874_972	468,076	4,000,000	0.12	2.92
874_974	499,157	4,000,000	0.13	2.83
874_976	499,604	4,000,000	0.13	2.83
874_978	490,830	4,000,000	0.12	2.86
874_980	522,357	4,000,000	0.13	2.77
874_982	515,994	4,000,000	0.13	2.78
874_984	525,508	4,000,000	0.13	2.76
874_986	527,758	4,000,000	0.13	2.75
874_988	513,649	4,000,000	0.13	2.79
874_990	485,071	4,000,000	0.12	2.87
874_992	472,256	4,000,000	0.12	2.91
874_994	481,440	4,000,000	0.12	2.88
874_996	488,137	4,000,000	0.12	2.86
874_998	493,475	4,000,000	0.12	2.85
876_1000	449,744	4,000,000	0.11	2.98
876_1002	498,053	4,000,000	0.13	2.83
876_1004	509,485	4,000,000	0.13	2.80
876_1006	460,226	4,000,000	0.12	2.95
876_1008	472,467	4,000,000	0.12	2.91

1.4 Report on Point Density and NPS (Tiled Data) - continued

File	Number of First Returns	Area of Swath	Point Density	Average GSD
876_1010	476,114	4,000,000	0.12	2.90
876_1012	430,121	4,000,000	0.11	3.05
876_1014	299,075	4,000,000	0.08	3.66
876_1016	239,310	4,000,000	0.06	4.09
876_1018	273,573	4,000,000	0.07	3.82
876_1020	256,246	4,000,000	0.06	3.95
876_1022	280,122	4,000,000	0.07	3.78
876_1024	332,643	4,000,000	0.08	3.47
876_1026	417,364	4,000,000	0.10	3.10
876_1028	462,542	4,000,000	0.12	2.94
876_1030	497,451	4,000,000	0.12	2.84
876_1032	485,283	4,000,000	0.12	2.87
876_1034	408,183	4,000,000	0.10	3.13
876_1036	340,504	4,000,000	0.09	3.43
876_1038	580,644	4,000,000	0.15	2.63
876_1040	650,518	4,000,000	0.16	2.48
876_1042	533,168	4,000,000	0.13	2.74
876_1044	508,191	4,000,000	0.13	2.81
876_1046	492,204	4,000,000	0.12	2.85
876_1048	498,538	4,000,000	0.13	2.83
876_1050	476,864	4,000,000	0.12	2.90
876_1052	421,791	4,000,000	0.11	3.08
876_1054	328,141	4,000,000	0.08	3.49
876_1056	410,573	4,000,000	0.10	3.12
876_1058	300,102	4,000,000	0.08	3.65
876_1060	305,978	4,000,000	0.08	3.62
876_1062	520,016	4,000,000	0.13	2.77
876_926	482,579	4,000,000	0.12	2.88
876_928	547,821	4,000,000	0.14	2.70
876_930	482,313	4,000,000	0.12	2.88
876_932	332,034	4,000,000	0.08	3.47
876_934	486,791	4,000,000	0.12	2.87
876_936	437,611	4,000,000	0.11	3.02

1.4 Report on Point Density and NPS (Tiled Data) - continued

File	Number of First Returns	Area of Swath	Point Density	Average GSD
876_938	454,544	4,000,000	0.11	2.97
876_940	508,499	4,000,000	0.13	2.81
876_942	513,369	4,000,000	0.13	2.79
876_944	504,819	4,000,000	0.13	2.82
876_946	504,378	4,000,000	0.13	2.82
876_948	461,765	4,000,000	0.12	2.94
876_950	473,805	4,000,000	0.12	2.91
876_952	460,234	4,000,000	0.12	2.95
876_954	478,917	4,000,000	0.12	2.89
876_956	650,835	4,000,000	0.16	2.48
876_958	761,190	4,000,000	0.19	2.29
876_960	560,290	4,000,000	0.14	2.67
876_962	521,975	4,000,000	0.13	2.77
876_964	512,880	4,000,000	0.13	2.79
876_966	515,538	4,000,000	0.13	2.79
876_968	534,904	4,000,000	0.13	2.74
876_970	478,797	4,000,000	0.12	2.89
876_972	493,954	4,000,000	0.12	2.85
876_974	526,035	4,000,000	0.13	2.76
876_976	467,036	4,000,000	0.12	2.93
876_978	480,330	4,000,000	0.12	2.89
876_980	496,506	4,000,000	0.12	2.84
876_982	486,422	4,000,000	0.12	2.87
876_984	521,581	4,000,000	0.13	2.77
876_986	500,573	4,000,000	0.13	2.83
876_988	500,812	4,000,000	0.13	2.83
876_990	513,633	4,000,000	0.13	2.79
876_992	473,526	4,000,000	0.12	2.91
876_994	440,089	4,000,000	0.11	3.02
876_996	513,362	4,000,000	0.13	2.79
876_998	488,245	4,000,000	0.12	2.86
878_1000	470,926	4,000,000	0.12	2.91
878_1002	502,914	4,000,000	0.13	2.82

1.4 Report on Point Density and NPS (Tiled Data) - continued

File	Number of First Returns	Area of Swath	Point Density	Average GSD
878_1004	520,163	4,000,000	0.13	2.77
878_1006	472,484	4,000,000	0.12	2.91
878_1008	453,933	4,000,000	0.11	2.97
878_1010	480,193	4,000,000	0.12	2.89
878_1012	464,985	4,000,000	0.12	2.93
878_1014	466,652	4,000,000	0.12	2.93
878_1016	307,571	4,000,000	0.08	3.61
878_1018	475,814	4,000,000	0.12	2.90
878_1020	466,695	4,000,000	0.12	2.93
878_1022	326,312	4,000,000	0.08	3.50
878_1024	376,035	4,000,000	0.09	3.26
878_1026	496,220	4,000,000	0.12	2.84
878_1028	527,778	4,000,000	0.13	2.75
878_1030	498,249	4,000,000	0.13	2.83
878_1032	362,404	4,000,000	0.09	3.32
878_1034	285,969	4,000,000	0.07	3.74
878_1036	290,054	4,000,000	0.07	3.71
878_1038	416,189	4,000,000	0.10	3.10
878_1040	648,092	4,000,000	0.16	2.48
878_1042	387,777	4,000,000	0.10	3.21
878_1044	366,632	4,000,000	0.09	3.30
878_1046	385,875	4,000,000	0.10	3.22
878_1048	328,627	4,000,000	0.08	3.49
878_1050	307,078	4,000,000	0.08	3.61
878_1052	350,425	4,000,000	0.09	3.38
878_1054	453,729	4,000,000	0.11	2.97
878_926	468,925	4,000,000	0.12	2.92
878_928	492,563	4,000,000	0.12	2.85
878_930	476,644	4,000,000	0.12	2.90
878_932	320,832	4,000,000	0.08	3.53
878_934	458,414	4,000,000	0.12	2.95
878_936	444,590	4,000,000	0.11	3.00
878_938	487,258	4,000,000	0.12	2.87

1.4 Report on Point Density and NPS (Tiled Data) - continued

File	Number of First Returns	Area of Swath	Point Density	Average GSD
878_940	516,700	4,000,000	0.13	2.78
878_942	497,100	4,000,000	0.12	2.84
878_944	481,172	4,000,000	0.12	2.88
878_946	505,080	4,000,000	0.13	2.81
878_948	458,974	4,000,000	0.12	2.95
878_950	436,649	4,000,000	0.11	3.03
878_952	465,716	4,000,000	0.12	2.93
878_954	510,067	4,000,000	0.13	2.80
878_956	653,962	4,000,000	0.16	2.47
878_958	741,535	4,000,000	0.19	2.32
878_960	522,993	4,000,000	0.13	2.77
878_962	536,661	4,000,000	0.13	2.73
878_964	487,361	4,000,000	0.12	2.87
878_966	488,391	4,000,000	0.12	2.86
878_968	480,590	4,000,000	0.12	2.89
878_970	455,076	4,000,000	0.11	2.97
878_972	521,550	4,000,000	0.13	2.77
878_974	519,862	4,000,000	0.13	2.77
878_976	491,287	4,000,000	0.12	2.85
878_978	489,130	4,000,000	0.12	2.86
878_980	484,592	4,000,000	0.12	2.87
878_982	466,990	4,000,000	0.12	2.93
878_984	502,145	4,000,000	0.13	2.82
878_986	477,934	4,000,000	0.12	2.89
878_988	494,744	4,000,000	0.12	2.84
878_990	511,917	4,000,000	0.13	2.80
878_992	471,030	4,000,000	0.12	2.91
878_994	454,641	4,000,000	0.11	2.97
878_996	544,167	4,000,000	0.14	2.71
878_998	515,712	4,000,000	0.13	2.79
880_1000	478,677	4,000,000	0.12	2.89
880_1002	513,133	4,000,000	0.13	2.79
880_1004	507,916	4,000,000	0.13	2.81

1.4 Report on Point Density and NPS (Tiled Data) - continued

File	Number of First Returns	Area of Swath	Point Density	Average GSD
880_1006	447,050	4,000,000	0.11	2.99
880_1008	466,361	4,000,000	0.12	2.93
880_1010	501,184	4,000,000	0.13	2.83
880_1012	467,534	4,000,000	0.12	2.93
880_1014	498,898	4,000,000	0.13	2.83
880_1016	441,910	4,000,000	0.11	3.01
880_1018	319,787	4,000,000	0.08	3.54
880_1020	476,467	4,000,000	0.12	2.90
880_1022	513,664	4,000,000	0.13	2.79
880_1024	326,978	4,000,000	0.08	3.50
880_1026	439,209	4,000,000	0.11	3.02
880_1028	507,205	4,000,000	0.13	2.81
880_1030	384,523	4,000,000	0.10	3.23
880_1032	251,690	4,000,000	0.06	3.99
880_1034	385,074	4,000,000	0.10	3.22
880_1036	453,186	4,000,000	0.11	2.97
880_1038	376,945	4,000,000	0.09	3.26
880_1040	513,898	4,000,000	0.13	2.79
880_926	513,149	4,000,000	0.13	2.79
880_928	514,962	4,000,000	0.13	2.79
880_930	475,270	4,000,000	0.12	2.90
880_932	297,560	4,000,000	0.07	3.67
880_934	451,583	4,000,000	0.11	2.98
880_936	474,701	4,000,000	0.12	2.90
880_938	515,332	4,000,000	0.13	2.79
880_940	510,052	4,000,000	0.13	2.80
880_942	487,193	4,000,000	0.12	2.87
880_944	504,132	4,000,000	0.13	2.82
880_946	473,735	4,000,000	0.12	2.91
880_948	438,487	4,000,000	0.11	3.02
880_950	495,633	4,000,000	0.12	2.84
880_952	461,820	4,000,000	0.12	2.94
880_954	488,724	4,000,000	0.12	2.86

1.4 Report on Point Density and NPS (Tiled Data) - continued

File	Number of First Returns	Area of Swath	Point Density	Average GSD
880_956	614,468	4,000,000	0.15	2.55
880_958	724,826	4,000,000	0.18	2.35
880_960	533,104	4,000,000	0.13	2.74
880_962	516,210	4,000,000	0.13	2.78
880_964	478,821	4,000,000	0.12	2.89
880_966	495,405	4,000,000	0.12	2.84
880_968	507,577	4,000,000	0.13	2.81
880_970	484,778	4,000,000	0.12	2.87
880_972	519,551	4,000,000	0.13	2.78
880_974	527,396	4,000,000	0.13	2.75
880_976	484,985	4,000,000	0.12	2.87
880_978	507,299	4,000,000	0.13	2.81
880_980	491,630	4,000,000	0.12	2.85
880_982	481,456	4,000,000	0.12	2.88
880_984	503,605	4,000,000	0.13	2.82
880_986	481,426	4,000,000	0.12	2.88
880_988	515,299	4,000,000	0.13	2.79
880_990	490,843	4,000,000	0.12	2.86
880_992	471,331	4,000,000	0.12	2.91
880_994	464,043	4,000,000	0.12	2.94
880_996	511,415	4,000,000	0.13	2.80
880_998	510,438	4,000,000	0.13	2.80
882_1000	463,774	4,000,000	0.12	2.94
882_1002	505,292	4,000,000	0.13	2.81
882_1004	509,702	4,000,000	0.13	2.80
882_1006	432,856	4,000,000	0.11	3.04
882_1008	442,102	4,000,000	0.11	3.01
882_1010	527,981	4,000,000	0.13	2.75
882_1012	478,718	4,000,000	0.12	2.89
882_1014	473,202	4,000,000	0.12	2.91
882_1016	355,424	4,000,000	0.09	3.36
882_1018	319,867	4,000,000	0.08	3.54
882_1020	335,802	4,000,000	0.08	3.45

1.4 Report on Point Density and NPS (Tiled Data) - continued

File	Number of First Returns	Area of Swath	Point Density	Average GSD
882_1022	506,869	4,000,000	0.13	2.81
882_1024	406,186	4,000,000	0.10	3.14
882_1026	301,624	4,000,000	0.08	3.64
882_1028	342,466	4,000,000	0.09	3.42
882_1030	293,181	4,000,000	0.07	3.69
882_1032	315,391	4,000,000	0.08	3.56
882_1034	401,652	4,000,000	0.10	3.16
882_1036	418,367	4,000,000	0.11	3.09
882_1038	540,501	4,000,000	0.14	2.72
882_1040	508,274	4,000,000	0.13	2.81
882_926	471,720	4,000,000	0.12	2.91
882_928	536,122	4,000,000	0.13	2.73
882_930	482,152	4,000,000	0.12	2.88
882_932	306,866	4,000,000	0.08	3.61
882_934	468,918	4,000,000	0.12	2.92
882_936	486,395	4,000,000	0.12	2.87
882_938	467,917	4,000,000	0.12	2.92
882_940	497,373	4,000,000	0.12	2.84
882_942	488,142	4,000,000	0.12	2.86
882_944	503,214	4,000,000	0.13	2.82
882_946	488,133	4,000,000	0.12	2.86
882_948	482,282	4,000,000	0.12	2.88
882_950	500,702	4,000,000	0.13	2.83
882_952	480,956	4,000,000	0.12	2.88
882_954	530,185	4,000,000	0.13	2.75
882_956	659,913	4,000,000	0.17	2.46
882_958	715,140	4,000,000	0.18	2.37
882_960	522,629	4,000,000	0.13	2.77
882_962	510,969	4,000,000	0.13	2.80
882_964	508,795	4,000,000	0.13	2.80
882_966	496,195	4,000,000	0.12	2.84
882_968	555,571	4,000,000	0.14	2.68
882_970	539,166	4,000,000	0.14	2.72

1.4 Report on Point Density and NPS (Tiled Data) - continued

File	Number of First Returns	Area of Swath	Point Density	Average GSD
882_972	474,646	4,000,000	0.12	2.90
882_974	492,303	4,000,000	0.12	2.85
882_976	474,077	4,000,000	0.12	2.91
882_978	490,391	4,000,000	0.12	2.86
882_980	549,023	4,000,000	0.14	2.70
882_982	526,074	4,000,000	0.13	2.76
882_984	520,187	4,000,000	0.13	2.77
882_986	549,726	4,000,000	0.14	2.70
882_988	547,090	4,000,000	0.14	2.70
882_990	488,208	4,000,000	0.12	2.86
882_992	493,989	4,000,000	0.12	2.85
882_994	473,540	4,000,000	0.12	2.91
882_996	498,713	4,000,000	0.13	2.83
882_998	500,199	4,000,000	0.13	2.83
884_1000	475,511	4,000,000	0.12	2.90
884_1002	517,746	4,000,000	0.13	2.78
884_1004	497,232	4,000,000	0.12	2.84
884_1006	479,235	4,000,000	0.12	2.89
884_1008	475,109	4,000,000	0.12	2.90
884_1010	495,811	4,000,000	0.12	2.84
884_1012	483,398	4,000,000	0.12	2.88
884_1014	486,902	4,000,000	0.12	2.87
884_1016	434,668	4,000,000	0.11	3.03
884_1018	485,004	4,000,000	0.12	2.87
884_1020	349,802	4,000,000	0.09	3.38
884_1022	485,783	4,000,000	0.12	2.87
884_1024	468,653	4,000,000	0.12	2.92
884_1026	456,918	4,000,000	0.11	2.96
884_1028	479,497	4,000,000	0.12	2.89
884_1030	393,030	4,000,000	0.10	3.19
884_1032	477,217	4,000,000	0.12	2.90
884_1034	409,945	4,000,000	0.10	3.12
884_1036	463,980	4,000,000	0.12	2.94

1.4 Report on Point Density and NPS (Tiled Data) - continued

File	Number of First Returns	Area of Swath	Point Density	Average GSD
884_1038	482,536	4,000,000	0.12	2.88
884_1040	483,922	4,000,000	0.12	2.88
884_926	491,941	4,000,000	0.12	2.85
884_928	526,476	4,000,000	0.13	2.76
884_930	469,527	4,000,000	0.12	2.92
884_932	316,415	4,000,000	0.08	3.56
884_934	488,884	4,000,000	0.12	2.86
884_936	514,295	4,000,000	0.13	2.79
884_938	472,345	4,000,000	0.12	2.91
884_940	449,957	4,000,000	0.11	2.98
884_942	512,072	4,000,000	0.13	2.80
884_944	533,691	4,000,000	0.13	2.74
884_946	502,497	4,000,000	0.13	2.82
884_948	465,405	4,000,000	0.12	2.93
884_950	485,456	4,000,000	0.12	2.87
884_952	446,149	4,000,000	0.11	2.99
884_954	479,794	4,000,000	0.12	2.89
884_956	637,256	4,000,000	0.16	2.51
884_958	707,482	4,000,000	0.18	2.38
884_960	536,226	4,000,000	0.13	2.73
884_962	524,710	4,000,000	0.13	2.76
884_964	508,288	4,000,000	0.13	2.81
884_966	485,616	4,000,000	0.12	2.87
884_968	526,269	4,000,000	0.13	2.76
884_970	492,968	4,000,000	0.12	2.85
884_972	489,430	4,000,000	0.12	2.86
884_974	463,562	4,000,000	0.12	2.94
884_976	443,293	4,000,000	0.11	3.00
884_978	500,881	4,000,000	0.13	2.83
884_980	512,005	4,000,000	0.13	2.80
884_982	499,899	4,000,000	0.13	2.83
884_984	477,165	4,000,000	0.12	2.90
884_986	504,596	4,000,000	0.13	2.82

1.4 Report on Point Density and NPS (Tiled Data) - continued

File	Number of First Returns	Area of Swath	Point Density	Average GSD
884_988	515,853	4,000,000	0.13	2.79
884_990	491,618	4,000,000	0.12	2.85
884_992	523,052	4,000,000	0.13	2.77
884_994	467,532	4,000,000	0.12	2.93
884_996	469,182	4,000,000	0.12	2.92
884_998	470,834	4,000,000	0.12	2.92
886_1000	487,452	4,000,000	0.12	2.87
886_1002	513,649	4,000,000	0.13	2.79
886_1004	489,875	4,000,000	0.12	2.86
886_1006	500,963	4,000,000	0.13	2.83
886_1008	477,896	4,000,000	0.12	2.89
886_1010	487,461	4,000,000	0.12	2.87
886_1012	455,092	4,000,000	0.11	2.97
886_1014	486,992	4,000,000	0.12	2.87
886_1016	470,124	4,000,000	0.12	2.92
886_1018	474,753	4,000,000	0.12	2.90
886_1020	508,556	4,000,000	0.13	2.81
886_1022	468,827	4,000,000	0.12	2.92
886_1024	479,062	4,000,000	0.12	2.89
886_1026	485,340	4,000,000	0.12	2.87
886_1028	509,499	4,000,000	0.13	2.80
886_1030	494,319	4,000,000	0.12	2.85
886_1032	485,473	4,000,000	0.12	2.87
886_1034	475,564	4,000,000	0.12	2.90
886_1036	480,888	4,000,000	0.12	2.88
886_1038	474,411	4,000,000	0.12	2.90
886_1040	506,223	4,000,000	0.13	2.81
886_926	501,897	4,000,000	0.13	2.82
886_928	525,399	4,000,000	0.13	2.76
886_930	473,241	4,000,000	0.12	2.91
886_932	318,541	4,000,000	0.08	3.54
886_934	479,519	4,000,000	0.12	2.89
886_936	484,857	4,000,000	0.12	2.87

1.4 Report on Point Density and NPS (Tiled Data) - continued

File	Number of First Returns	Area of Swath	Point Density	Average GSD
886_938	478,729	4,000,000	0.12	2.89
886_940	496,246	4,000,000	0.12	2.84
886_942	527,885	4,000,000	0.13	2.75
886_944	462,758	4,000,000	0.12	2.94
886_946	510,915	4,000,000	0.13	2.80
886_948	459,708	4,000,000	0.12	2.95
886_950	476,702	4,000,000	0.12	2.90
886_952	473,354	4,000,000	0.12	2.91
886_954	478,550	4,000,000	0.12	2.89
886_956	607,039	4,000,000	0.15	2.57
886_958	731,401	4,000,000	0.18	2.34
886_960	526,057	4,000,000	0.13	2.76
886_962	526,699	4,000,000	0.13	2.76
886_964	517,733	4,000,000	0.13	2.78
886_966	492,129	4,000,000	0.12	2.85
886_968	522,202	4,000,000	0.13	2.77
886_970	536,404	4,000,000	0.13	2.73
886_972	496,072	4,000,000	0.12	2.84
886_974	459,840	4,000,000	0.12	2.95
886_976	488,774	4,000,000	0.12	2.86
886_978	494,533	4,000,000	0.12	2.84
886_980	476,642	4,000,000	0.12	2.90
886_982	512,427	4,000,000	0.13	2.79
886_984	483,279	4,000,000	0.12	2.88
886_986	487,881	4,000,000	0.12	2.86
886_988	514,608	4,000,000	0.13	2.79
886_990	475,573	4,000,000	0.12	2.90
886_992	497,873	4,000,000	0.12	2.83
886_994	500,947	4,000,000	0.13	2.83
886_996	488,114	4,000,000	0.12	2.86
886_998	455,710	4,000,000	0.11	2.96
888_1000	483,562	4,000,000	0.12	2.88
888_1002	510,452	4,000,000	0.13	2.80

1.4 Report on Point Density and NPS (Tiled Data) - continued

File	Number of First Returns	Area of Swath	Point Density	Average GSD
888_1004	501,472	4,000,000	0.13	2.82
888_1006	515,971	4,000,000	0.13	2.78
888_1008	488,395	4,000,000	0.12	2.86
888_1010	492,864	4,000,000	0.12	2.85
888_1012	465,026	4,000,000	0.12	2.93
888_1014	508,294	4,000,000	0.13	2.81
888_1016	480,667	4,000,000	0.12	2.89
888_1018	479,597	4,000,000	0.12	2.89
888_1020	497,549	4,000,000	0.12	2.84
888_1022	499,916	4,000,000	0.13	2.83
888_1024	485,494	4,000,000	0.12	2.87
888_1026	472,020	4,000,000	0.12	2.91
888_1028	514,380	4,000,000	0.13	2.79
888_1030	507,691	4,000,000	0.13	2.81
888_1032	476,911	4,000,000	0.12	2.90
888_1034	475,623	4,000,000	0.12	2.90
888_1036	493,733	4,000,000	0.12	2.85
888_1038	490,096	4,000,000	0.12	2.86
888_1040	499,796	4,000,000	0.13	2.83
888_926	533,383	4,000,000	0.13	2.74
888_928	555,765	4,000,000	0.14	2.68
888_930	475,891	4,000,000	0.12	2.90
888_932	315,642	4,000,000	0.08	3.56
888_934	482,752	4,000,000	0.12	2.88
888_936	484,695	4,000,000	0.12	2.87
888_938	504,008	4,000,000	0.13	2.82
888_940	508,218	4,000,000	0.13	2.81
888_942	463,079	4,000,000	0.12	2.94
888_944	480,747	4,000,000	0.12	2.89
888_946	512,587	4,000,000	0.13	2.79
888_948	461,438	4,000,000	0.12	2.94
888_950	463,932	4,000,000	0.12	2.94
888_952	472,086	4,000,000	0.12	2.91

1.4 Report on Point Density and NPS (Tiled Data) - continued

File	Number of First Returns	Area of Swath	Point Density	Average GSD
888_954	498,814	4,000,000	0.13	2.83
888_956	630,901	4,000,000	0.16	2.52
888_958	736,185	4,000,000	0.18	2.33
888_960	524,824	4,000,000	0.13	2.76
888_962	540,778	4,000,000	0.14	2.72
888_964	534,856	4,000,000	0.13	2.74
888_966	490,563	4,000,000	0.12	2.86
888_968	498,992	4,000,000	0.13	2.83
888_970	515,102	4,000,000	0.13	2.79
888_972	493,014	4,000,000	0.12	2.85
888_974	499,605	4,000,000	0.13	2.83
888_976	501,832	4,000,000	0.13	2.82
888_978	468,357	4,000,000	0.12	2.92
888_980	502,718	4,000,000	0.13	2.82
888_982	529,788	4,000,000	0.13	2.75
888_984	487,460	4,000,000	0.12	2.87
888_986	526,231	4,000,000	0.13	2.76
888_988	553,627	4,000,000	0.14	2.69
888_990	477,884	4,000,000	0.12	2.89
888_992	509,543	4,000,000	0.13	2.80
888_994	488,420	4,000,000	0.12	2.86
888_996	494,759	4,000,000	0.12	2.84
888_998	480,739	4,000,000	0.12	2.89
890_1000	492,280	4,000,000	0.12	2.85
890_1002	488,928	4,000,000	0.12	2.86
890_1004	502,316	4,000,000	0.13	2.82
890_1006	510,634	4,000,000	0.13	2.80
890_1008	464,759	4,000,000	0.12	2.93
890_1010	494,639	4,000,000	0.12	2.84
890_1012	434,820	4,000,000	0.11	3.03
890_1014	521,588	4,000,000	0.13	2.77
890_1016	482,673	4,000,000	0.12	2.88
890_1018	506,797	4,000,000	0.13	2.81

1.4 Report on Point Density and NPS (Tiled Data) - continued

File	Number of First Returns	Area of Swath	Point Density	Average GSD
890_1020	505,458	4,000,000	0.13	2.81
890_1022	477,422	4,000,000	0.12	2.90
890_1024	476,105	4,000,000	0.12	2.90
890_1026	481,427	4,000,000	0.12	2.88
890_1028	504,826	4,000,000	0.13	2.82
890_1030	500,433	4,000,000	0.13	2.83
890_1032	500,471	4,000,000	0.13	2.83
890_1034	481,942	4,000,000	0.12	2.88
890_1036	487,810	4,000,000	0.12	2.86
890_1038	488,340	4,000,000	0.12	2.86
890_1040	503,396	4,000,000	0.13	2.82
890_926	511,472	4,000,000	0.13	2.80
890_928	494,211	4,000,000	0.12	2.85
890_930	471,180	4,000,000	0.12	2.91
890_932	302,866	4,000,000	0.08	3.63
890_934	489,642	4,000,000	0.12	2.86
890_936	462,368	4,000,000	0.12	2.94
890_938	463,263	4,000,000	0.12	2.94
890_940	503,635	4,000,000	0.13	2.82
890_942	450,431	4,000,000	0.11	2.98
890_944	495,090	4,000,000	0.12	2.84
890_946	510,855	4,000,000	0.13	2.80
890_948	481,004	4,000,000	0.12	2.88
890_950	462,436	4,000,000	0.12	2.94
890_952	473,548	4,000,000	0.12	2.91
890_954	499,245	4,000,000	0.13	2.83
890_956	630,374	4,000,000	0.16	2.52
890_958	733,707	4,000,000	0.18	2.34
890_960	510,803	4,000,000	0.13	2.80
890_962	489,889	4,000,000	0.12	2.86
890_964	535,428	4,000,000	0.13	2.73
890_966	521,701	4,000,000	0.13	2.77
890_968	503,650	4,000,000	0.13	2.82

1.4 Report on Point Density and NPS (Tiled Data) - continued

File	Number of First Returns	Area of Swath	Point Density	Average GSD
890_970	494,702	4,000,000	0.12	2.84
890_972	471,789	4,000,000	0.12	2.91
890_974	524,851	4,000,000	0.13	2.76
890_976	465,938	4,000,000	0.12	2.93
890_978	492,613	4,000,000	0.12	2.85
890_980	529,998	4,000,000	0.13	2.75
890_982	516,568	4,000,000	0.13	2.78
890_984	486,865	4,000,000	0.12	2.87
890_986	535,979	4,000,000	0.13	2.73
890_988	564,593	4,000,000	0.14	2.66
890_990	499,261	4,000,000	0.13	2.83
890_992	482,261	4,000,000	0.12	2.88
890_994	429,644	4,000,000	0.11	3.05
890_996	481,928	4,000,000	0.12	2.88
890_998	502,240	4,000,000	0.13	2.82
892_1000	501,339	4,000,000	0.13	2.83
892_1002	482,153	4,000,000	0.12	2.88
892_1004	507,976	4,000,000	0.13	2.81
892_1006	497,391	4,000,000	0.12	2.84
892_1008	448,393	4,000,000	0.11	2.99
892_1010	492,996	4,000,000	0.12	2.85
892_1012	457,176	4,000,000	0.11	2.96
892_1014	540,954	4,000,000	0.14	2.72
892_1016	468,953	4,000,000	0.12	2.92
892_1018	508,489	4,000,000	0.13	2.81
892_1020	516,393	4,000,000	0.13	2.78
892_1022	478,131	4,000,000	0.12	2.89
892_1024	499,131	4,000,000	0.13	2.83
892_1026	482,383	4,000,000	0.12	2.88
892_1028	510,658	4,000,000	0.13	2.80
892_1030	498,078	4,000,000	0.13	2.83
892_1032	497,152	4,000,000	0.12	2.84
892_1034	491,152	4,000,000	0.12	2.85

1.4 Report on Point Density and NPS (Tiled Data) - continued

File	Number of First Returns	Area of Swath	Point Density	Average GSD
892_1036	488,584	4,000,000	0.12	2.86
892_1038	487,312	4,000,000	0.12	2.87
892_1040	501,577	4,000,000	0.13	2.82
892_926	504,411	4,000,000	0.13	2.82
892_928	523,195	4,000,000	0.13	2.77
892_930	466,947	4,000,000	0.12	2.93
892_932	320,032	4,000,000	0.08	3.54
892_934	487,103	4,000,000	0.12	2.87
892_936	452,650	4,000,000	0.11	2.97
892_938	459,637	4,000,000	0.12	2.95
892_940	537,534	4,000,000	0.13	2.73
892_942	459,783	4,000,000	0.12	2.95
892_944	472,754	4,000,000	0.12	2.91
892_946	500,503	4,000,000	0.13	2.83
892_948	460,080	4,000,000	0.12	2.95
892_950	490,020	4,000,000	0.12	2.86
892_952	502,126	4,000,000	0.13	2.82
892_954	512,686	4,000,000	0.13	2.79
892_956	631,601	4,000,000	0.16	2.52
892_958	734,514	4,000,000	0.18	2.33
892_960	521,933	4,000,000	0.13	2.77
892_962	504,042	4,000,000	0.13	2.82
892_964	522,282	4,000,000	0.13	2.77
892_966	504,853	4,000,000	0.13	2.82
892_968	502,575	4,000,000	0.13	2.82
892_970	479,822	4,000,000	0.12	2.89
892_972	485,030	4,000,000	0.12	2.87
892_974	543,746	4,000,000	0.14	2.71
892_976	427,193	4,000,000	0.11	3.06
892_978	493,622	4,000,000	0.12	2.85
892_980	506,052	4,000,000	0.13	2.81
892_982	481,672	4,000,000	0.12	2.88
892_984	482,803	4,000,000	0.12	2.88

1.4 Report on Point Density and NPS (Tiled Data) - continued

File	Number of First Returns	Area of Swath	Point Density	Average GSD
892_986	510,529	4,000,000	0.13	2.80
892_988	521,051	4,000,000	0.13	2.77
892_990	485,487	4,000,000	0.12	2.87
892_992	479,274	4,000,000	0.12	2.89
892_994	435,871	4,000,000	0.11	3.03
892_996	461,911	4,000,000	0.12	2.94
892_998	510,005	4,000,000	0.13	2.80
894_1000	502,557	4,000,000	0.13	2.82
894_1002	469,863	4,000,000	0.12	2.92
894_1004	475,314	4,000,000	0.12	2.90
894_1006	478,968	4,000,000	0.12	2.89
894_1008	460,734	4,000,000	0.12	2.95
894_1010	485,723	4,000,000	0.12	2.87
894_1012	516,476	4,000,000	0.13	2.78
894_1014	519,886	4,000,000	0.13	2.77
894_1016	480,252	4,000,000	0.12	2.89
894_1018	505,164	4,000,000	0.13	2.81
894_1020	490,826	4,000,000	0.12	2.86
894_1022	467,225	4,000,000	0.12	2.93
894_1024	511,320	4,000,000	0.13	2.80
894_1026	499,914	4,000,000	0.13	2.83
894_1028	501,729	4,000,000	0.13	2.82
894_1030	504,386	4,000,000	0.13	2.82
894_1032	504,795	4,000,000	0.13	2.82
894_1034	485,374	4,000,000	0.12	2.87
894_1036	485,122	4,000,000	0.12	2.87
894_1038	489,700	4,000,000	0.12	2.86
894_1040	500,611	4,000,000	0.13	2.83
894_926	529,063	4,000,000	0.13	2.75
894_928	531,058	4,000,000	0.13	2.74
894_930	483,644	4,000,000	0.12	2.88
894_932	326,752	4,000,000	0.08	3.50
894_934	461,232	4,000,000	0.12	2.95

1.4 Report on Point Density and NPS (Tiled Data) - continued

File	Number of First Returns	Area of Swath	Point Density	Average GSD
894_936	463,765	4,000,000	0.12	2.94
894_938	442,207	4,000,000	0.11	3.01
894_940	481,186	4,000,000	0.12	2.88
894_942	463,099	4,000,000	0.12	2.94
894_944	484,823	4,000,000	0.12	2.87
894_946	505,366	4,000,000	0.13	2.81
894_948	468,469	4,000,000	0.12	2.92
894_950	510,906	4,000,000	0.13	2.80
894_952	476,046	4,000,000	0.12	2.90
894_954	454,962	4,000,000	0.11	2.97
894_956	640,342	4,000,000	0.16	2.50
894_958	731,992	4,000,000	0.18	2.34
894_960	531,183	4,000,000	0.13	2.74
894_962	530,608	4,000,000	0.13	2.75
894_964	543,228	4,000,000	0.14	2.71
894_966	508,888	4,000,000	0.13	2.80
894_968	511,038	4,000,000	0.13	2.80
894_970	471,351	4,000,000	0.12	2.91
894_972	490,961	4,000,000	0.12	2.85
894_974	540,912	4,000,000	0.14	2.72
894_976	416,937	4,000,000	0.10	3.10
894_978	494,056	4,000,000	0.12	2.85
894_980	483,361	4,000,000	0.12	2.88
894_982	492,924	4,000,000	0.12	2.85
894_984	503,931	4,000,000	0.13	2.82
894_986	520,429	4,000,000	0.13	2.77
894_988	503,399	4,000,000	0.13	2.82
894_990	469,151	4,000,000	0.12	2.92
894_992	489,447	4,000,000	0.12	2.86
894_994	478,138	4,000,000	0.12	2.89
894_996	464,709	4,000,000	0.12	2.93
894_998	527,520	4,000,000	0.13	2.75
896_1000	506,562	4,000,000	0.13	2.81

1.4 Report on Point Density and NPS (Tiled Data) - continued

File	Number of First Returns	Area of Swath	Point Density	Average GSD
896_1002	473,014	4,000,000	0.12	2.91
896_1004	478,671	4,000,000	0.12	2.89
896_1006	483,097	4,000,000	0.12	2.88
896_1008	448,972	4,000,000	0.11	2.99
896_1010	468,647	4,000,000	0.12	2.92
896_1012	517,290	4,000,000	0.13	2.78
896_1014	508,071	4,000,000	0.13	2.81
896_1016	479,740	4,000,000	0.12	2.89
896_1018	502,392	4,000,000	0.13	2.82
896_1020	482,337	4,000,000	0.12	2.88
896_1022	470,653	4,000,000	0.12	2.92
896_1024	506,129	4,000,000	0.13	2.81
896_1026	502,039	4,000,000	0.13	2.82
896_1028	493,356	4,000,000	0.12	2.85
896_1030	515,306	4,000,000	0.13	2.79
896_1032	515,887	4,000,000	0.13	2.79
896_1034	474,815	4,000,000	0.12	2.90
896_1036	480,563	4,000,000	0.12	2.89
896_1038	489,145	4,000,000	0.12	2.86
896_1040	499,604	4,000,000	0.13	2.83
896_926	516,619	4,000,000	0.13	2.78
896_928	497,779	4,000,000	0.12	2.84
896_930	481,696	4,000,000	0.12	2.88
896_932	328,717	4,000,000	0.08	3.49
896_934	489,616	4,000,000	0.12	2.86
896_936	499,020	4,000,000	0.13	2.83
896_938	487,884	4,000,000	0.12	2.86
896_940	481,873	4,000,000	0.12	2.88
896_942	457,280	4,000,000	0.11	2.96
896_944	494,717	4,000,000	0.12	2.84
896_946	523,600	4,000,000	0.13	2.76
896_948	460,322	4,000,000	0.12	2.95
896_950	516,833	4,000,000	0.13	2.78

1.4 Report on Point Density and NPS (Tiled Data) - continued

File	Number of First Returns	Area of Swath	Point Density	Average GSD
896_952	485,545	4,000,000	0.12	2.87
896_954	466,313	4,000,000	0.12	2.93
896_956	660,192	4,000,000	0.17	2.46
896_958	725,068	4,000,000	0.18	2.35
896_960	560,882	4,000,000	0.14	2.67
896_962	548,983	4,000,000	0.14	2.70
896_964	515,100	4,000,000	0.13	2.79
896_966	476,599	4,000,000	0.12	2.90
896_968	467,435	4,000,000	0.12	2.93
896_970	437,809	4,000,000	0.11	3.02
896_972	501,095	4,000,000	0.13	2.83
896_974	529,074	4,000,000	0.13	2.75
896_976	505,458	4,000,000	0.13	2.81
896_978	500,382	4,000,000	0.13	2.83
896_980	478,145	4,000,000	0.12	2.89
896_982	495,691	4,000,000	0.12	2.84
896_984	511,663	4,000,000	0.13	2.80
896_986	506,175	4,000,000	0.13	2.81
896_988	504,979	4,000,000	0.13	2.81
896_990	484,612	4,000,000	0.12	2.87
896_992	461,280	4,000,000	0.12	2.95
896_994	511,249	4,000,000	0.13	2.80
896_996	489,840	4,000,000	0.12	2.86
896_998	514,907	4,000,000	0.13	2.79
898_1000	483,947	4,000,000	0.12	2.88
898_1002	450,923	4,000,000	0.11	2.98
898_1004	481,016	4,000,000	0.12	2.88
898_1006	488,571	4,000,000	0.12	2.86
898_1008	461,933	4,000,000	0.12	2.94
898_1010	523,686	4,000,000	0.13	2.76
898_1012	509,869	4,000,000	0.13	2.80
898_1014	500,845	4,000,000	0.13	2.83
898_1016	477,049	4,000,000	0.12	2.90

1.4 Report on Point Density and NPS (Tiled Data) - continued

File	Number of First Returns	Area of Swath	Point Density	Average GSD
898_1018	495,888	4,000,000	0.12	2.84
898_1020	479,242	4,000,000	0.12	2.89
898_1022	479,777	4,000,000	0.12	2.89
898_1024	527,925	4,000,000	0.13	2.75
898_1026	501,844	4,000,000	0.13	2.82
898_1028	507,775	4,000,000	0.13	2.81
898_1030	525,277	4,000,000	0.13	2.76
898_1032	514,948	4,000,000	0.13	2.79
898_1034	464,091	4,000,000	0.12	2.94
898_1036	477,149	4,000,000	0.12	2.90
898_1038	492,794	4,000,000	0.12	2.85
898_1040	491,000	4,000,000	0.12	2.85
898_926	499,537	4,000,000	0.13	2.83
898_928	533,320	4,000,000	0.13	2.74
898_930	473,419	4,000,000	0.12	2.91
898_932	320,517	4,000,000	0.08	3.53
898_934	476,890	4,000,000	0.12	2.90
898_936	482,714	4,000,000	0.12	2.88
898_938	467,641	4,000,000	0.12	2.93
898_940	477,934	4,000,000	0.12	2.89
898_942	450,841	4,000,000	0.11	2.98
898_944	453,497	4,000,000	0.11	2.97
898_946	510,575	4,000,000	0.13	2.80
898_948	479,188	4,000,000	0.12	2.89
898_950	508,045	4,000,000	0.13	2.81
898_952	474,732	4,000,000	0.12	2.90
898_954	505,272	4,000,000	0.13	2.81
898_956	667,911	4,000,000	0.17	2.45
898_958	717,977	4,000,000	0.18	2.36
898_960	541,345	4,000,000	0.14	2.72
898_962	556,677	4,000,000	0.14	2.68
898_964	503,815	4,000,000	0.13	2.82
898_966	490,048	4,000,000	0.12	2.86

1.4 Report on Point Density and NPS (Tiled Data) - continued

File	Number of First Returns	Area of Swath	Point Density	Average GSD
898_968	525,460	4,000,000	0.13	2.76
898_970	481,452	4,000,000	0.12	2.88
898_972	487,543	4,000,000	0.12	2.86
898_974	498,907	4,000,000	0.13	2.83
898_976	536,345	4,000,000	0.13	2.73
898_978	528,515	4,000,000	0.13	2.75
898_980	486,080	4,000,000	0.12	2.87
898_982	479,267	4,000,000	0.12	2.89
898_984	507,691	4,000,000	0.13	2.81
898_986	495,748	4,000,000	0.12	2.84
898_988	522,729	4,000,000	0.13	2.77
898_990	531,929	4,000,000	0.13	2.74
898_992	453,101	4,000,000	0.11	2.97
898_994	494,772	4,000,000	0.12	2.84
898_996	480,156	4,000,000	0.12	2.89
898_998	512,194	4,000,000	0.13	2.80
900_1000	481,663	4,000,000	0.12	2.88
900_1002	472,849	4,000,000	0.12	2.91
900_1004	493,367	4,000,000	0.12	2.85
900_1006	495,998	4,000,000	0.12	2.84
900_1008	465,816	4,000,000	0.12	2.93
900_1010	510,872	4,000,000	0.13	2.80
900_1012	495,471	4,000,000	0.12	2.84
900_1014	539,880	4,000,000	0.14	2.72
900_1016	471,254	4,000,000	0.12	2.91
900_1018	497,681	4,000,000	0.12	2.84
900_1020	489,257	4,000,000	0.12	2.86
900_1022	503,330	4,000,000	0.13	2.82
900_1024	504,344	4,000,000	0.13	2.82
900_1026	475,714	4,000,000	0.12	2.90
900_1028	505,989	4,000,000	0.13	2.81
900_1030	517,775	4,000,000	0.13	2.78
900_1032	511,575	4,000,000	0.13	2.80

1.4 Report on Point Density and NPS (Tiled Data) - continued

File	Number of First Returns	Area of Swath	Point Density	Average GSD
900_1034	480,264	4,000,000	0.12	2.89
900_1036	482,216	4,000,000	0.12	2.88
900_926	580,581	4,000,000	0.15	2.63
900_928	523,139	4,000,000	0.13	2.77
900_930	473,973	4,000,000	0.12	2.91
900_932	327,403	4,000,000	0.08	3.50
900_934	496,824	4,000,000	0.12	2.84
900_936	470,994	4,000,000	0.12	2.91
900_938	420,761	4,000,000	0.11	3.08
900_940	493,679	4,000,000	0.12	2.85
900_942	507,777	4,000,000	0.13	2.81
900_944	450,769	4,000,000	0.11	2.98
900_946	494,442	4,000,000	0.12	2.84
900_948	492,473	4,000,000	0.12	2.85
900_950	506,597	4,000,000	0.13	2.81
900_952	474,773	4,000,000	0.12	2.90
900_954	503,093	4,000,000	0.13	2.82
900_956	642,264	4,000,000	0.16	2.50
900_958	742,622	4,000,000	0.19	2.32
900_960	568,904	4,000,000	0.14	2.65
900_962	546,650	4,000,000	0.14	2.71
900_964	529,778	4,000,000	0.13	2.75
900_966	498,410	4,000,000	0.13	2.83
900_968	529,022	4,000,000	0.13	2.75
900_970	485,262	4,000,000	0.12	2.87
900_972	470,594	4,000,000	0.12	2.92
900_974	452,719	4,000,000	0.11	2.97
900_976	496,974	4,000,000	0.12	2.84
900_978	528,198	4,000,000	0.13	2.75
900_980	479,119	4,000,000	0.12	2.89
900_982	499,710	4,000,000	0.13	2.83
900_984	502,035	4,000,000	0.13	2.82
900_986	462,919	4,000,000	0.12	2.94

1.4 Report on Point Density and NPS (Tiled Data) - continued

File	Number of First Returns	Area of Swath	Point Density	Average GSD
900_988	491,663	4,000,000	0.12	2.85
900_990	516,746	4,000,000	0.13	2.78
900_992	492,316	4,000,000	0.12	2.85
900_994	504,079	4,000,000	0.13	2.82
900_996	482,125	4,000,000	0.12	2.88
900_998	482,197	4,000,000	0.12	2.88
902_1000	501,863	4,000,000	0.13	2.82
902_1002	483,391	4,000,000	0.12	2.88
902_1004	494,216	4,000,000	0.12	2.85
902_1006	504,430	4,000,000	0.13	2.82
902_1008	478,795	4,000,000	0.12	2.89
902_1010	493,436	4,000,000	0.12	2.85
902_1012	457,237	4,000,000	0.11	2.96
902_1014	540,266	4,000,000	0.14	2.72
902_1016	471,882	4,000,000	0.12	2.91
902_1018	495,525	4,000,000	0.12	2.84
902_1020	480,164	4,000,000	0.12	2.89
902_1022	501,631	4,000,000	0.13	2.82
902_1024	502,572	4,000,000	0.13	2.82
902_1026	459,754	4,000,000	0.12	2.95
902_1028	502,654	4,000,000	0.13	2.82
902_1030	508,549	4,000,000	0.13	2.81
902_1032	514,020	4,000,000	0.13	2.79
902_1034	497,937	4,000,000	0.12	2.83
902_1036	486,703	4,000,000	0.12	2.87
902_926	518,767	4,000,000	0.13	2.78
902_928	495,484	4,000,000	0.12	2.84
902_930	492,992	4,000,000	0.12	2.85
902_932	321,285	4,000,000	0.08	3.53
902_934	484,825	4,000,000	0.12	2.87
902_936	446,185	4,000,000	0.11	2.99
902_938	458,119	4,000,000	0.12	2.96
902_940	527,996	4,000,000	0.13	2.75

1.4 Report on Point Density and NPS (Tiled Data) - continued

File	Number of First Returns	Area of Swath	Point Density	Average GSD
902_942	478,022	4,000,000	0.12	2.89
902_944	446,949	4,000,000	0.11	2.99
902_946	509,742	4,000,000	0.13	2.80
902_948	506,020	4,000,000	0.13	2.81
902_950	491,313	4,000,000	0.12	2.85
902_952	423,129	4,000,000	0.11	3.08
902_954	471,467	4,000,000	0.12	2.91
902_956	674,892	4,000,000	0.17	2.44
902_958	763,930	4,000,000	0.19	2.29
902_960	546,817	4,000,000	0.14	2.71
902_962	530,218	4,000,000	0.13	2.75
902_964	536,964	4,000,000	0.13	2.73
902_966	513,824	4,000,000	0.13	2.79
902_968	491,292	4,000,000	0.12	2.85
902_970	482,804	4,000,000	0.12	2.88
902_972	501,150	4,000,000	0.13	2.83
902_974	411,778	4,000,000	0.10	3.12
902_976	472,372	4,000,000	0.12	2.91
902_978	547,329	4,000,000	0.14	2.70
902_980	500,491	4,000,000	0.13	2.83
902_982	517,917	4,000,000	0.13	2.78
902_984	520,322	4,000,000	0.13	2.77
902_986	489,861	4,000,000	0.12	2.86
902_988	484,979	4,000,000	0.12	2.87
902_990	466,046	4,000,000	0.12	2.93
902_992	499,770	4,000,000	0.13	2.83
902_994	504,671	4,000,000	0.13	2.82
902_996	481,978	4,000,000	0.12	2.88
902_998	481,746	4,000,000	0.12	2.88
904_1000	491,069	4,000,000	0.12	2.85
904_1002	488,074	4,000,000	0.12	2.86
904_1004	497,593	4,000,000	0.12	2.84
904_1006	518,095	4,000,000	0.13	2.78

1.4 Report on Point Density and NPS (Tiled Data) - continued

File	Number of First Returns	Area of Swath	Point Density	Average GSD
904_1008	447,794	4,000,000	0.11	2.99
904_1010	477,005	4,000,000	0.12	2.90
904_1012	457,522	4,000,000	0.11	2.96
904_1014	487,194	4,000,000	0.12	2.87
904_1016	463,216	4,000,000	0.12	2.94
904_1018	515,866	4,000,000	0.13	2.79
904_1020	478,835	4,000,000	0.12	2.89
904_1022	485,309	4,000,000	0.12	2.87
904_1024	504,839	4,000,000	0.13	2.82
904_1026	486,205	4,000,000	0.12	2.87
904_1028	514,025	4,000,000	0.13	2.79
904_1030	515,641	4,000,000	0.13	2.79
904_1032	497,735	4,000,000	0.12	2.84
904_1034	485,208	4,000,000	0.12	2.87
904_1036	485,958	4,000,000	0.12	2.87
904_926	551,505	4,000,000	0.14	2.69
904_928	509,400	4,000,000	0.13	2.80
904_930	466,353	4,000,000	0.12	2.93
904_932	321,049	4,000,000	0.08	3.53
904_934	489,042	4,000,000	0.12	2.86
904_936	470,818	4,000,000	0.12	2.92
904_938	495,797	4,000,000	0.12	2.84
904_940	514,663	4,000,000	0.13	2.79
904_942	456,198	4,000,000	0.11	2.96
904_944	472,251	4,000,000	0.12	2.91
904_946	502,580	4,000,000	0.13	2.82
904_948	478,574	4,000,000	0.12	2.89
904_950	490,598	4,000,000	0.12	2.86
904_952	411,451	4,000,000	0.10	3.12
904_954	461,934	4,000,000	0.12	2.94
904_956	704,900	4,000,000	0.18	2.38
904_958	759,970	4,000,000	0.19	2.29
904_960	512,719	4,000,000	0.13	2.79

1.4 Report on Point Density and NPS (Tiled Data) - continued

File	Number of First Returns	Area of Swath	Point Density	Average GSD
904_962	521,191	4,000,000	0.13	2.77
904_964	514,748	4,000,000	0.13	2.79
904_966	507,259	4,000,000	0.13	2.81
904_968	506,020	4,000,000	0.13	2.81
904_970	494,042	4,000,000	0.12	2.85
904_972	484,424	4,000,000	0.12	2.87
904_974	456,298	4,000,000	0.11	2.96
904_976	492,327	4,000,000	0.12	2.85
904_978	493,268	4,000,000	0.12	2.85
904_980	527,440	4,000,000	0.13	2.75
904_982	500,882	4,000,000	0.13	2.83
904_984	504,734	4,000,000	0.13	2.82
904_986	508,307	4,000,000	0.13	2.81
904_988	500,823	4,000,000	0.13	2.83
904_990	451,419	4,000,000	0.11	2.98
904_992	484,462	4,000,000	0.12	2.87
904_994	481,382	4,000,000	0.12	2.88
904_996	477,005	4,000,000	0.12	2.90
904_998	473,963	4,000,000	0.12	2.91
906_1000	470,166	4,000,000	0.12	2.92
906_1002	483,804	4,000,000	0.12	2.88
906_1004	481,840	4,000,000	0.12	2.88
906_1006	534,859	4,000,000	0.13	2.74
906_1008	452,965	4,000,000	0.11	2.97
906_1010	488,925	4,000,000	0.12	2.86
906_1012	479,343	4,000,000	0.12	2.89
906_1014	485,408	4,000,000	0.12	2.87
906_1016	461,861	4,000,000	0.12	2.94
906_1018	524,899	4,000,000	0.13	2.76
906_1020	499,745	4,000,000	0.13	2.83
906_1022	503,968	4,000,000	0.13	2.82
906_1024	485,675	4,000,000	0.12	2.87
906_1026	447,452	4,000,000	0.11	2.99

1.4 Report on Point Density and NPS (Tiled Data) - continued

File	Number of First Returns	Area of Swath	Point Density	Average GSD
906_1028	527,086	4,000,000	0.13	2.76
906_1030	509,310	4,000,000	0.13	2.80
906_926	504,127	4,000,000	0.13	2.82
906_928	520,289	4,000,000	0.13	2.77
906_930	460,011	4,000,000	0.12	2.95
906_932	312,199	4,000,000	0.08	3.58
906_934	463,920	4,000,000	0.12	2.94
906_936	490,380	4,000,000	0.12	2.86
906_938	504,470	4,000,000	0.13	2.82
906_940	502,712	4,000,000	0.13	2.82
906_942	476,487	4,000,000	0.12	2.90
906_944	491,988	4,000,000	0.12	2.85
906_946	494,996	4,000,000	0.12	2.84
906_948	456,082	4,000,000	0.11	2.96
906_950	482,969	4,000,000	0.12	2.88
906_952	481,730	4,000,000	0.12	2.88
906_954	492,349	4,000,000	0.12	2.85
906_956	652,740	4,000,000	0.16	2.48
906_958	747,908	4,000,000	0.19	2.31
906_960	517,731	4,000,000	0.13	2.78
906_962	542,417	4,000,000	0.14	2.72
906_964	519,743	4,000,000	0.13	2.77
906_966	509,454	4,000,000	0.13	2.80
906_968	512,124	4,000,000	0.13	2.80
906_970	480,863	4,000,000	0.12	2.88
906_972	488,881	4,000,000	0.12	2.86
906_974	476,091	4,000,000	0.12	2.90
906_976	515,312	4,000,000	0.13	2.79
906_978	495,752	4,000,000	0.12	2.84
906_980	488,960	4,000,000	0.12	2.86
906_982	492,529	4,000,000	0.12	2.85
906_984	520,307	4,000,000	0.13	2.77
906_986	503,450	4,000,000	0.13	2.82

1.4 Report on Point Density and NPS (Tiled Data) - continued

File	Number of First Returns	Area of Swath	Point Density	Average GSD
906_988	489,682	4,000,000	0.12	2.86
906_990	507,456	4,000,000	0.13	2.81
906_992	533,965	4,000,000	0.13	2.74
906_994	479,068	4,000,000	0.12	2.89
906_996	471,831	4,000,000	0.12	2.91
906_998	460,738	4,000,000	0.12	2.95
908_1000	472,068	4,000,000	0.12	2.91
908_1002	528,088	4,000,000	0.13	2.75
908_1004	503,138	4,000,000	0.13	2.82
908_1006	489,459	4,000,000	0.12	2.86
908_1008	468,742	4,000,000	0.12	2.92
908_1010	514,913	4,000,000	0.13	2.79
908_1012	439,503	4,000,000	0.11	3.02
908_1014	458,541	4,000,000	0.12	2.95
908_1016	467,789	4,000,000	0.12	2.92
908_1018	498,323	4,000,000	0.13	2.83
908_1020	490,614	4,000,000	0.12	2.86
908_1022	524,829	4,000,000	0.13	2.76
908_1024	504,171	4,000,000	0.13	2.82
908_1026	449,497	4,000,000	0.11	2.98
908_1028	520,536	4,000,000	0.13	2.77
908_1030	499,403	4,000,000	0.13	2.83
908_926	533,410	4,000,000	0.13	2.74
908_928	524,396	4,000,000	0.13	2.76
908_930	462,866	4,000,000	0.12	2.94
908_932	316,880	4,000,000	0.08	3.55
908_934	436,107	4,000,000	0.11	3.03
908_936	482,386	4,000,000	0.12	2.88
908_938	502,123	4,000,000	0.13	2.82
908_940	502,859	4,000,000	0.13	2.82
908_942	471,514	4,000,000	0.12	2.91
908_944	502,681	4,000,000	0.13	2.82
908_946	489,215	4,000,000	0.12	2.86

1.4 Report on Point Density and NPS (Tiled Data) - continued

File	Number of First Returns	Area of Swath	Point Density	Average GSD
908_948	464,212	4,000,000	0.12	2.94
908_950	484,189	4,000,000	0.12	2.87
908_952	464,121	4,000,000	0.12	2.94
908_954	493,265	4,000,000	0.12	2.85
908_956	622,709	4,000,000	0.16	2.53
908_958	756,314	4,000,000	0.19	2.30
908_960	566,442	4,000,000	0.14	2.66
908_962	515,673	4,000,000	0.13	2.79
908_964	493,278	4,000,000	0.12	2.85
908_966	510,785	4,000,000	0.13	2.80
908_968	523,721	4,000,000	0.13	2.76
908_970	464,942	4,000,000	0.12	2.93
908_972	489,204	4,000,000	0.12	2.86
908_974	500,462	4,000,000	0.13	2.83
908_976	559,603	4,000,000	0.14	2.67
908_978	499,731	4,000,000	0.13	2.83
908_980	435,838	4,000,000	0.11	3.03
908_982	511,109	4,000,000	0.13	2.80
908_984	525,794	4,000,000	0.13	2.76
908_986	482,031	4,000,000	0.12	2.88
908_988	498,601	4,000,000	0.13	2.83
908_990	522,374	4,000,000	0.13	2.77
908_992	515,923	4,000,000	0.13	2.78
908_994	451,133	4,000,000	0.11	2.98
908_996	489,297	4,000,000	0.12	2.86
908_998	468,003	4,000,000	0.12	2.92
910_1000	483,441	4,000,000	0.12	2.88
910_1002	522,088	4,000,000	0.13	2.77
910_1004	489,541	4,000,000	0.12	2.86
910_1006	484,403	4,000,000	0.12	2.87
910_1008	470,990	4,000,000	0.12	2.91
910_1010	500,380	4,000,000	0.13	2.83
910_1012	491,087	4,000,000	0.12	2.85

1.4 Report on Point Density and NPS (Tiled Data) - continued

File	Number of First Returns	Area of Swath	Point Density	Average GSD
910_1014	467,282	4,000,000	0.12	2.93
910_1016	458,731	4,000,000	0.12	2.95
910_1018	495,067	4,000,000	0.12	2.84
910_1020	501,560	4,000,000	0.13	2.82
910_1022	520,922	4,000,000	0.13	2.77
910_1024	499,255	4,000,000	0.13	2.83
910_1026	478,124	4,000,000	0.12	2.89
910_1028	528,363	4,000,000	0.13	2.75
910_1030	501,883	4,000,000	0.13	2.82
910_926	494,690	4,000,000	0.12	2.84
910_928	543,807	4,000,000	0.14	2.71
910_930	452,506	4,000,000	0.11	2.97
910_932	347,683	4,000,000	0.09	3.39
910_934	601,021	4,000,000	0.15	2.58
910_936	564,534	4,000,000	0.14	2.66
910_938	480,972	4,000,000	0.12	2.88
910_940	467,757	4,000,000	0.12	2.92
910_942	453,222	4,000,000	0.11	2.97
910_944	509,593	4,000,000	0.13	2.80
910_946	483,444	4,000,000	0.12	2.88
910_948	473,979	4,000,000	0.12	2.91
910_950	480,185	4,000,000	0.12	2.89
910_952	446,847	4,000,000	0.11	2.99
910_954	476,108	4,000,000	0.12	2.90
910_956	623,530	4,000,000	0.16	2.53
910_958	777,754	4,000,000	0.19	2.27
910_960	564,119	4,000,000	0.14	2.66
910_962	517,337	4,000,000	0.13	2.78
910_964	483,358	4,000,000	0.12	2.88
910_966	498,855	4,000,000	0.13	2.83
910_968	536,596	4,000,000	0.13	2.73
910_970	488,665	4,000,000	0.12	2.86
910_972	494,456	4,000,000	0.12	2.84

1.4 Report on Point Density and NPS (Tiled Data) - continued

File	Number of First Returns	Area of Swath	Point Density	Average GSD
910_974	492,341	4,000,000	0.12	2.85
910_976	542,393	4,000,000	0.14	2.72
910_978	487,222	4,000,000	0.12	2.87
910_980	486,620	4,000,000	0.12	2.87
910_982	515,214	4,000,000	0.13	2.79
910_984	505,281	4,000,000	0.13	2.81
910_986	486,845	4,000,000	0.12	2.87
910_988	517,121	4,000,000	0.13	2.78
910_990	511,296	4,000,000	0.13	2.80
910_992	511,265	4,000,000	0.13	2.80
910_994	460,384	4,000,000	0.12	2.95
910_996	486,023	4,000,000	0.12	2.87
910_998	475,610	4,000,000	0.12	2.90
912_1000	483,519	4,000,000	0.12	2.88
912_1002	507,227	4,000,000	0.13	2.81
912_1004	439,506	4,000,000	0.11	3.02
912_1006	464,186	4,000,000	0.12	2.94
912_1008	508,737	4,000,000	0.13	2.80
912_1010	484,006	4,000,000	0.12	2.88
912_1012	487,860	4,000,000	0.12	2.86
912_1014	496,306	4,000,000	0.12	2.84
912_1016	484,462	4,000,000	0.12	2.87
912_1018	495,679	4,000,000	0.12	2.84
912_1020	495,344	4,000,000	0.12	2.84
912_1022	512,522	4,000,000	0.13	2.79
912_1024	505,951	4,000,000	0.13	2.81
912_926	504,921	4,000,000	0.13	2.82
912_928	542,995	4,000,000	0.14	2.71
912_930	442,594	4,000,000	0.11	3.01
912_932	352,901	4,000,000	0.09	3.37
912_934	698,343	4,000,000	0.18	2.39
912_936	616,229	4,000,000	0.15	2.55
912_938	481,934	4,000,000	0.12	2.88

1.4 Report on Point Density and NPS (Tiled Data) - continued

File	Number of First Returns	Area of Swath	Point Density	Average GSD
912_940	492,293	4,000,000	0.12	2.85
912_942	491,346	4,000,000	0.12	2.85
912_944	509,841	4,000,000	0.13	2.80
912_946	508,355	4,000,000	0.13	2.81
912_948	500,662	4,000,000	0.13	2.83
912_950	497,314	4,000,000	0.12	2.84
912_952	446,277	4,000,000	0.11	2.99
912_954	461,050	4,000,000	0.12	2.95
912_956	655,158	4,000,000	0.16	2.47
912_958	766,601	4,000,000	0.19	2.28
912_960	543,962	4,000,000	0.14	2.71
912_962	517,620	4,000,000	0.13	2.78
912_964	523,069	4,000,000	0.13	2.77
912_966	507,933	4,000,000	0.13	2.81
912_968	510,222	4,000,000	0.13	2.80
912_970	479,534	4,000,000	0.12	2.89
912_972	489,129	4,000,000	0.12	2.86
912_974	497,727	4,000,000	0.12	2.84
912_976	476,077	4,000,000	0.12	2.90
912_978	484,395	4,000,000	0.12	2.87
912_980	531,204	4,000,000	0.13	2.74
912_982	496,553	4,000,000	0.12	2.84
912_984	518,148	4,000,000	0.13	2.78
912_986	516,958	4,000,000	0.13	2.78
912_988	491,421	4,000,000	0.12	2.85
912_990	481,643	4,000,000	0.12	2.88
912_992	506,845	4,000,000	0.13	2.81
912_994	454,679	4,000,000	0.11	2.97
912_996	462,992	4,000,000	0.12	2.94
912_998	481,012	4,000,000	0.12	2.88
914_1000	493,835	4,000,000	0.12	2.85
914_1002	528,313	4,000,000	0.13	2.75
914_1004	463,113	4,000,000	0.12	2.94

1.4 Report on Point Density and NPS (Tiled Data) - continued

File	Number of First Returns	Area of Swath	Point Density	Average GSD
914_1006	484,429	4,000,000	0.12	2.87
914_1008	495,458	4,000,000	0.12	2.84
914_1010	493,841	4,000,000	0.12	2.85
914_1012	480,011	4,000,000	0.12	2.89
914_1014	517,653	4,000,000	0.13	2.78
914_1016	495,948	4,000,000	0.12	2.84
914_1018	513,490	4,000,000	0.13	2.79
914_1020	495,078	4,000,000	0.12	2.84
914_1022	500,267	4,000,000	0.13	2.83
914_1024	508,125	4,000,000	0.13	2.81
914_926	525,065	4,000,000	0.13	2.76
914_928	548,800	4,000,000	0.14	2.70
914_930	460,953	4,000,000	0.12	2.95
914_932	360,880	4,000,000	0.09	3.33
914_934	728,082	4,000,000	0.18	2.34
914_936	594,400	4,000,000	0.15	2.59
914_938	434,426	4,000,000	0.11	3.03
914_940	480,163	4,000,000	0.12	2.89
914_942	491,912	4,000,000	0.12	2.85
914_944	478,388	4,000,000	0.12	2.89
914_946	501,811	4,000,000	0.13	2.82
914_948	497,031	4,000,000	0.12	2.84
914_950	487,828	4,000,000	0.12	2.86
914_952	460,664	4,000,000	0.12	2.95
914_954	496,797	4,000,000	0.12	2.84
914_956	697,628	4,000,000	0.17	2.40
914_958	746,297	4,000,000	0.19	2.32
914_960	504,960	4,000,000	0.13	2.82
914_962	519,428	4,000,000	0.13	2.78
914_964	510,688	4,000,000	0.13	2.80
914_966	492,941	4,000,000	0.12	2.85
914_968	499,771	4,000,000	0.13	2.83
914_970	509,428	4,000,000	0.13	2.80

1.4 Report on Point Density and NPS (Tiled Data) - continued

File	Number of First Returns	Area of Swath	Point Density	Average GSD
914_972	506,223	4,000,000	0.13	2.81
914_974	475,972	4,000,000	0.12	2.90
914_976	494,197	4,000,000	0.12	2.85
914_978	479,872	4,000,000	0.12	2.89
914_980	517,864	4,000,000	0.13	2.78
914_982	480,352	4,000,000	0.12	2.89
914_984	517,818	4,000,000	0.13	2.78
914_986	522,553	4,000,000	0.13	2.77
914_988	488,739	4,000,000	0.12	2.86
914_990	485,657	4,000,000	0.12	2.87
914_992	497,028	4,000,000	0.12	2.84
914_994	422,907	4,000,000	0.11	3.08
914_996	457,609	4,000,000	0.11	2.96
914_998	469,530	4,000,000	0.12	2.92
916_1000	500,899	4,000,000	0.13	2.83
916_1002	514,570	4,000,000	0.13	2.79
916_1004	477,398	4,000,000	0.12	2.90
916_1006	491,083	4,000,000	0.12	2.85
916_1008	476,800	4,000,000	0.12	2.90
916_1010	469,204	4,000,000	0.12	2.92
916_1012	452,376	4,000,000	0.11	2.97
916_1014	526,534	4,000,000	0.13	2.76
916_926	542,157	4,000,000	0.14	2.72
916_928	530,540	4,000,000	0.13	2.75
916_930	440,729	4,000,000	0.11	3.01
916_932	386,433	4,000,000	0.10	3.22
916_934	693,649	4,000,000	0.17	2.40
916_936	552,734	4,000,000	0.14	2.69
916_938	471,019	4,000,000	0.12	2.91
916_940	485,181	4,000,000	0.12	2.87
916_942	501,612	4,000,000	0.13	2.82
916_944	456,861	4,000,000	0.11	2.96
916_946	460,510	4,000,000	0.12	2.95

1.4 Report on Point Density and NPS (Tiled Data) - continued

File	Number of First Returns	Area of Swath	Point Density	Average GSD
916_948	472,278	4,000,000	0.12	2.91
916_950	468,373	4,000,000	0.12	2.92
916_952	437,578	4,000,000	0.11	3.02
916_954	466,941	4,000,000	0.12	2.93
916_956	670,409	4,000,000	0.17	2.44
916_958	723,879	4,000,000	0.18	2.35
916_960	508,750	4,000,000	0.13	2.80
916_962	512,507	4,000,000	0.13	2.79
916_964	515,898	4,000,000	0.13	2.79
916_966	496,472	4,000,000	0.12	2.84
916_968	501,716	4,000,000	0.13	2.82
916_970	474,956	4,000,000	0.12	2.90
916_972	490,495	4,000,000	0.12	2.86
916_974	515,698	4,000,000	0.13	2.79
916_976	512,519	4,000,000	0.13	2.79
916_978	467,633	4,000,000	0.12	2.93
916_980	553,103	4,000,000	0.14	2.69
916_982	498,307	4,000,000	0.13	2.83
916_984	491,159	4,000,000	0.12	2.85
916_986	477,038	4,000,000	0.12	2.90
916_988	494,632	4,000,000	0.12	2.84
916_990	505,693	4,000,000	0.13	2.81
916_992	507,046	4,000,000	0.13	2.81
916_994	491,489	4,000,000	0.12	2.85
916_996	479,275	4,000,000	0.12	2.89
916_998	502,641	4,000,000	0.13	2.82
918_1000	487,630	4,000,000	0.12	2.86
918_1002	503,831	4,000,000	0.13	2.82
918_1004	481,318	4,000,000	0.12	2.88
918_1006	506,355	4,000,000	0.13	2.81
918_1008	463,303	4,000,000	0.12	2.94
918_1010	493,016	4,000,000	0.12	2.85
918_1012	480,631	4,000,000	0.12	2.89

1.4 Report on Point Density and NPS (Tiled Data) - continued

File	Number of First Returns	Area of Swath	Point Density	Average GSD
918_1014	524,881	4,000,000	0.13	2.76
918_926	537,728	4,000,000	0.13	2.73
918_928	529,827	4,000,000	0.13	2.75
918_930	452,480	4,000,000	0.11	2.97
918_932	337,968	4,000,000	0.08	3.44
918_934	475,851	4,000,000	0.12	2.90
918_936	442,964	4,000,000	0.11	3.01
918_938	498,932	4,000,000	0.13	2.83
918_940	504,374	4,000,000	0.13	2.82
918_942	482,516	4,000,000	0.12	2.88
918_944	490,162	4,000,000	0.12	2.86
918_946	477,994	4,000,000	0.12	2.89
918_948	473,387	4,000,000	0.12	2.91
918_950	494,675	4,000,000	0.12	2.84
918_952	444,275	4,000,000	0.11	3.00
918_954	494,598	4,000,000	0.12	2.84
918_956	689,235	4,000,000	0.17	2.41
918_958	736,690	4,000,000	0.18	2.33
918_960	509,275	4,000,000	0.13	2.80
918_962	508,838	4,000,000	0.13	2.80
918_964	515,891	4,000,000	0.13	2.79
918_966	510,643	4,000,000	0.13	2.80
918_968	533,957	4,000,000	0.13	2.74
918_970	511,464	4,000,000	0.13	2.80
918_972	521,838	4,000,000	0.13	2.77
918_974	502,168	4,000,000	0.13	2.82
918_976	490,190	4,000,000	0.12	2.86
918_978	455,665	4,000,000	0.11	2.96
918_980	499,179	4,000,000	0.13	2.83
918_982	529,007	4,000,000	0.13	2.75
918_984	499,079	4,000,000	0.13	2.83
918_986	469,098	4,000,000	0.12	2.92
918_988	525,816	4,000,000	0.13	2.76

1.4 Report on Point Density and NPS (Tiled Data) - continued

File	Number of First Returns	Area of Swath	Point Density	Average GSD
918_990	505,709	4,000,000	0.13	2.81
918_992	473,814	4,000,000	0.12	2.91
918_994	514,999	4,000,000	0.13	2.79
918_996	473,964	4,000,000	0.12	2.91
918_998	452,950	4,000,000	0.11	2.97
920_1000	509,739	4,000,000	0.13	2.80
920_1002	492,092	4,000,000	0.12	2.85
920_1004	474,374	4,000,000	0.12	2.90
920_1006	508,116	4,000,000	0.13	2.81
920_1008	455,468	4,000,000	0.11	2.96
920_1010	511,194	4,000,000	0.13	2.80
920_1012	489,023	4,000,000	0.12	2.86
920_1014	515,076	4,000,000	0.13	2.79
920_926	540,264	4,000,000	0.14	2.72
920_928	516,429	4,000,000	0.13	2.78
920_930	451,047	4,000,000	0.11	2.98
920_932	346,406	4,000,000	0.09	3.40
920_934	476,950	4,000,000	0.12	2.90
920_936	433,590	4,000,000	0.11	3.04
920_938	477,641	4,000,000	0.12	2.89
920_940	482,322	4,000,000	0.12	2.88
920_942	481,421	4,000,000	0.12	2.88
920_944	484,487	4,000,000	0.12	2.87
920_946	471,852	4,000,000	0.12	2.91
920_948	490,638	4,000,000	0.12	2.86
920_950	490,041	4,000,000	0.12	2.86
920_952	469,648	4,000,000	0.12	2.92
920_954	471,353	4,000,000	0.12	2.91
920_956	596,270	4,000,000	0.15	2.59
920_958	717,401	4,000,000	0.18	2.36
920_960	524,031	4,000,000	0.13	2.76
920_962	504,446	4,000,000	0.13	2.82
920_964	523,267	4,000,000	0.13	2.77

1.4 Report on Point Density and NPS (Tiled Data) - continued

File	Number of First Returns	Area of Swath	Point Density	Average GSD
920_966	506,293	4,000,000	0.13	2.81
920_968	486,392	4,000,000	0.12	2.87
920_970	496,948	4,000,000	0.12	2.84
920_972	530,428	4,000,000	0.13	2.75
920_974	469,290	4,000,000	0.12	2.92
920_976	483,452	4,000,000	0.12	2.88
920_978	506,405	4,000,000	0.13	2.81
920_980	480,059	4,000,000	0.12	2.89
920_982	528,406	4,000,000	0.13	2.75
920_984	526,523	4,000,000	0.13	2.76
920_986	483,442	4,000,000	0.12	2.88
920_988	509,223	4,000,000	0.13	2.80
920_990	488,366	4,000,000	0.12	2.86
920_992	465,566	4,000,000	0.12	2.93
920_994	517,109	4,000,000	0.13	2.78
920_996	479,800	4,000,000	0.12	2.89
920_998	455,786	4,000,000	0.11	2.96
922_1000	540,727	4,000,000	0.14	2.72
922_1002	490,273	4,000,000	0.12	2.86
922_1004	492,078	4,000,000	0.12	2.85
922_1006	510,048	4,000,000	0.13	2.80
922_1008	447,187	4,000,000	0.11	2.99
922_1010	463,219	4,000,000	0.12	2.94
922_1012	521,143	4,000,000	0.13	2.77
922_1014	531,193	4,000,000	0.13	2.74
922_926	522,075	4,000,000	0.13	2.77
922_928	512,255	4,000,000	0.13	2.79
922_930	454,623	4,000,000	0.11	2.97
922_932	310,893	4,000,000	0.08	3.59
922_934	469,283	4,000,000	0.12	2.92
922_936	474,240	4,000,000	0.12	2.90
922_938	499,424	4,000,000	0.13	2.83
922_940	472,190	4,000,000	0.12	2.91

1.4 Report on Point Density and NPS (Tiled Data) - continued

File	Number of First Returns	Area of Swath	Point Density	Average GSD
922_942	461,976	4,000,000	0.12	2.94
922_944	475,892	4,000,000	0.12	2.90
922_946	486,319	4,000,000	0.12	2.87
922_948	489,691	4,000,000	0.12	2.86
922_950	459,807	4,000,000	0.12	2.95
922_952	475,497	4,000,000	0.12	2.90
922_954	530,397	4,000,000	0.13	2.75
922_956	619,494	4,000,000	0.16	2.54
922_958	731,298	4,000,000	0.18	2.34
922_960	524,701	4,000,000	0.13	2.76
922_962	518,509	4,000,000	0.13	2.78
922_964	525,232	4,000,000	0.13	2.76
922_966	501,916	4,000,000	0.13	2.82
922_968	469,953	4,000,000	0.12	2.92
922_970	456,973	4,000,000	0.11	2.96
922_972	503,557	4,000,000	0.13	2.82
922_974	468,738	4,000,000	0.12	2.92
922_976	488,888	4,000,000	0.12	2.86
922_978	515,562	4,000,000	0.13	2.79
922_980	491,311	4,000,000	0.12	2.85
922_982	512,910	4,000,000	0.13	2.79
922_984	503,375	4,000,000	0.13	2.82
922_986	501,940	4,000,000	0.13	2.82
922_988	533,126	4,000,000	0.13	2.74
922_990	483,948	4,000,000	0.12	2.88
922_992	476,697	4,000,000	0.12	2.90
922_994	527,256	4,000,000	0.13	2.75
922_996	482,074	4,000,000	0.12	2.88
922_998	490,829	4,000,000	0.12	2.86
924_1000	504,176	4,000,000	0.13	2.82
924_1002	511,283	4,000,000	0.13	2.80
924_1004	511,997	4,000,000	0.13	2.80
924_1006	496,782	4,000,000	0.12	2.84

1.4 Report on Point Density and NPS (Tiled Data) - continued

File	Number of First Returns	Area of Swath	Point Density	Average GSD
924_1008	438,291	4,000,000	0.11	3.02
924_1010	495,291	4,000,000	0.12	2.84
924_1012	524,974	4,000,000	0.13	2.76
924_1014	528,232	4,000,000	0.13	2.75
924_926	514,179	4,000,000	0.13	2.79
924_928	535,055	4,000,000	0.13	2.73
924_930	468,587	4,000,000	0.12	2.92
924_932	322,471	4,000,000	0.08	3.52
924_934	476,646	4,000,000	0.12	2.90
924_936	482,033	4,000,000	0.12	2.88
924_938	484,672	4,000,000	0.12	2.87
924_940	434,127	4,000,000	0.11	3.04
924_942	497,722	4,000,000	0.12	2.84
924_944	502,657	4,000,000	0.13	2.82
924_946	483,486	4,000,000	0.12	2.88
924_948	476,220	4,000,000	0.12	2.90
924_950	471,284	4,000,000	0.12	2.91
924_952	467,212	4,000,000	0.12	2.93
924_954	508,247	4,000,000	0.13	2.81
924_956	608,861	4,000,000	0.15	2.56
924_958	705,292	4,000,000	0.18	2.38
924_960	545,864	4,000,000	0.14	2.71
924_962	525,292	4,000,000	0.13	2.76
924_964	517,310	4,000,000	0.13	2.78
924_966	519,045	4,000,000	0.13	2.78
924_968	465,757	4,000,000	0.12	2.93
924_970	442,933	4,000,000	0.11	3.01
924_972	501,304	4,000,000	0.13	2.83
924_974	496,085	4,000,000	0.12	2.84
924_976	494,838	4,000,000	0.12	2.84
924_978	511,575	4,000,000	0.13	2.80
924_980	496,985	4,000,000	0.12	2.84
924_982	514,123	4,000,000	0.13	2.79

1.4 Report on Point Density and NPS (Tiled Data) - continued

File	Number of First Returns	Area of Swath	Point Density	Average GSD
924_984	504,271	4,000,000	0.13	2.82
924_986	496,381	4,000,000	0.12	2.84
924_988	529,615	4,000,000	0.13	2.75
924_990	490,951	4,000,000	0.12	2.85
924_992	478,825	4,000,000	0.12	2.89
924_994	493,647	4,000,000	0.12	2.85
924_996	474,624	4,000,000	0.12	2.90
924_998	474,099	4,000,000	0.12	2.91
926_1000	482,287	4,000,000	0.12	2.88
926_1002	495,321	4,000,000	0.12	2.84
926_1004	498,808	4,000,000	0.13	2.83
926_1006	489,817	4,000,000	0.12	2.86
926_1008	457,164	4,000,000	0.11	2.96
926_1010	511,222	4,000,000	0.13	2.80
926_1012	517,319	4,000,000	0.13	2.78
926_1014	514,408	4,000,000	0.13	2.79
926_926	520,216	4,000,000	0.13	2.77
926_928	497,031	4,000,000	0.12	2.84
926_930	467,380	4,000,000	0.12	2.93
926_932	357,286	4,000,000	0.09	3.35
926_934	500,287	4,000,000	0.13	2.83
926_936	450,903	4,000,000	0.11	2.98
926_938	447,788	4,000,000	0.11	2.99
926_940	448,774	4,000,000	0.11	2.99
926_942	474,004	4,000,000	0.12	2.91
926_944	497,045	4,000,000	0.12	2.84
926_946	476,997	4,000,000	0.12	2.90
926_948	476,469	4,000,000	0.12	2.90
926_950	477,930	4,000,000	0.12	2.89
926_952	442,885	4,000,000	0.11	3.01
926_954	445,512	4,000,000	0.11	3.00
926_956	630,673	4,000,000	0.16	2.52
926_958	706,958	4,000,000	0.18	2.38

1.4 Report on Point Density and NPS (Tiled Data) - continued

File	Number of First Returns	Area of Swath	Point Density	Average GSD
926_960	541,936	4,000,000	0.14	2.72
926_962	519,231	4,000,000	0.13	2.78
926_964	492,450	4,000,000	0.12	2.85
926_966	525,630	4,000,000	0.13	2.76
926_968	543,292	4,000,000	0.14	2.71
926_970	465,471	4,000,000	0.12	2.93
926_972	464,078	4,000,000	0.12	2.94
926_974	506,500	4,000,000	0.13	2.81
926_976	465,313	4,000,000	0.12	2.93
926_978	507,121	4,000,000	0.13	2.81
926_980	508,996	4,000,000	0.13	2.80
926_982	493,817	4,000,000	0.12	2.85
926_984	489,486	4,000,000	0.12	2.86
926_986	473,877	4,000,000	0.12	2.91
926_988	511,822	4,000,000	0.13	2.80
926_990	522,114	4,000,000	0.13	2.77
926_992	497,726	4,000,000	0.12	2.84
926_994	466,595	4,000,000	0.12	2.93
926_996	473,219	4,000,000	0.12	2.91
926_998	479,840	4,000,000	0.12	2.89
928_1000	465,876	4,000,000	0.12	2.93
928_1002	486,498	4,000,000	0.12	2.87
928_1004	487,738	4,000,000	0.12	2.86
928_1006	463,702	4,000,000	0.12	2.94
928_1008	527,854	4,000,000	0.13	2.75
928_1010	550,107	4,000,000	0.14	2.70
928_1012	490,997	4,000,000	0.12	2.85
928_1014	515,117	4,000,000	0.13	2.79
928_926	496,324	4,000,000	0.12	2.84
928_928	524,515	4,000,000	0.13	2.76
928_930	463,841	4,000,000	0.12	2.94
928_932	346,340	4,000,000	0.09	3.40
928_934	481,839	4,000,000	0.12	2.88

1.4 Report on Point Density and NPS (Tiled Data) - continued

File	Number of First Returns	Area of Swath	Point Density	Average GSD
928_936	458,767	4,000,000	0.12	2.95
928_938	466,680	4,000,000	0.12	2.93
928_940	489,275	4,000,000	0.12	2.86
928_942	464,667	4,000,000	0.12	2.93
928_944	480,247	4,000,000	0.12	2.89
928_946	479,242	4,000,000	0.12	2.89
928_948	490,539	4,000,000	0.12	2.86
928_950	484,962	4,000,000	0.12	2.87
928_952	440,090	4,000,000	0.11	3.02
928_954	555,597	4,000,000	0.14	2.68
928_956	736,117	4,000,000	0.18	2.33
928_958	746,103	4,000,000	0.19	2.32
928_960	566,966	4,000,000	0.14	2.66
928_962	516,325	4,000,000	0.13	2.78
928_964	490,680	4,000,000	0.12	2.86
928_966	509,836	4,000,000	0.13	2.80
928_968	521,770	4,000,000	0.13	2.77
928_970	550,024	4,000,000	0.14	2.70
928_972	526,113	4,000,000	0.13	2.76
928_974	482,003	4,000,000	0.12	2.88
928_976	448,654	4,000,000	0.11	2.99
928_978	508,087	4,000,000	0.13	2.81
928_980	502,635	4,000,000	0.13	2.82
928_982	495,152	4,000,000	0.12	2.84
928_984	495,112	4,000,000	0.12	2.84
928_986	486,051	4,000,000	0.12	2.87
928_988	500,758	4,000,000	0.13	2.83
928_990	519,749	4,000,000	0.13	2.77
928_992	501,070	4,000,000	0.13	2.83
928_994	455,060	4,000,000	0.11	2.97
928_996	477,865	4,000,000	0.12	2.89
928_998	497,087	4,000,000	0.12	2.84
930_1000	463,442	4,000,000	0.12	2.94

1.4 Report on Point Density and NPS (Tiled Data) - continued

File	Number of First Returns	Area of Swath	Point Density	Average GSD
930_1002	486,553	4,000,000	0.12	2.87
930_1004	502,334	4,000,000	0.13	2.82
930_1006	486,694	4,000,000	0.12	2.87
930_1008	488,488	4,000,000	0.12	2.86
930_1010	446,295	4,000,000	0.11	2.99
930_1012	456,618	4,000,000	0.11	2.96
930_1014	511,952	4,000,000	0.13	2.80
930_926	524,541	4,000,000	0.13	2.76
930_928	540,867	4,000,000	0.14	2.72
930_930	460,606	4,000,000	0.12	2.95
930_932	356,492	4,000,000	0.09	3.35
930_934	482,663	4,000,000	0.12	2.88
930_936	459,516	4,000,000	0.12	2.95
930_938	464,014	4,000,000	0.12	2.94
930_940	521,187	4,000,000	0.13	2.77
930_942	480,138	4,000,000	0.12	2.89
930_944	476,171	4,000,000	0.12	2.90
930_946	457,759	4,000,000	0.11	2.96
930_948	472,232	4,000,000	0.12	2.91
930_950	498,884	4,000,000	0.13	2.83
930_952	415,603	4,000,000	0.10	3.10
930_954	517,093	4,000,000	0.13	2.78
930_956	688,820	4,000,000	0.17	2.41
930_958	726,731	4,000,000	0.18	2.35
930_960	569,282	4,000,000	0.14	2.65
930_962	513,519	4,000,000	0.13	2.79
930_964	487,823	4,000,000	0.12	2.86
930_966	516,197	4,000,000	0.13	2.78
930_968	500,647	4,000,000	0.13	2.83
930_970	488,100	4,000,000	0.12	2.86
930_972	506,163	4,000,000	0.13	2.81
930_974	479,627	4,000,000	0.12	2.89
930_976	489,336	4,000,000	0.12	2.86

1.4 Report on Point Density and NPS (Tiled Data) - continued

File	Number of First Returns	Area of Swath	Point Density	Average GSD
930_978	489,951	4,000,000	0.12	2.86
930_980	522,079	4,000,000	0.13	2.77
930_982	506,686	4,000,000	0.13	2.81
930_984	515,004	4,000,000	0.13	2.79
930_986	493,558	4,000,000	0.12	2.85
930_988	464,828	4,000,000	0.12	2.93
930_990	491,676	4,000,000	0.12	2.85
930_992	505,548	4,000,000	0.13	2.81
930_994	475,530	4,000,000	0.12	2.90
930_996	483,669	4,000,000	0.12	2.88
930_998	504,211	4,000,000	0.13	2.82
932_1000	451,884	4,000,000	0.11	2.98
932_1002	476,540	4,000,000	0.12	2.90
932_1004	517,706	4,000,000	0.13	2.78
932_1006	497,003	4,000,000	0.12	2.84
932_1008	509,359	4,000,000	0.13	2.80
932_1010	533,726	4,000,000	0.13	2.74
932_1012	494,735	4,000,000	0.12	2.84
932_1014	501,336	4,000,000	0.13	2.83
932_926	482,622	4,000,000	0.12	2.88
932_928	507,164	4,000,000	0.13	2.81
932_930	458,276	4,000,000	0.12	2.95
932_932	341,159	4,000,000	0.09	3.42
932_934	483,215	4,000,000	0.12	2.88
932_936	453,619	4,000,000	0.11	2.97
932_938	445,639	4,000,000	0.11	3.00
932_940	464,079	4,000,000	0.12	2.94
932_942	486,110	4,000,000	0.12	2.87
932_944	488,316	4,000,000	0.12	2.86
932_946	476,707	4,000,000	0.12	2.90
932_948	492,843	4,000,000	0.12	2.85
932_950	492,832	4,000,000	0.12	2.85
932_952	454,296	4,000,000	0.11	2.97

1.4 Report on Point Density and NPS (Tiled Data) - continued

File	Number of First Returns	Area of Swath	Point Density	Average GSD
932_954	467,782	4,000,000	0.12	2.92
932_956	611,789	4,000,000	0.15	2.56
932_958	752,576	4,000,000	0.19	2.31
932_960	544,484	4,000,000	0.14	2.71
932_962	508,932	4,000,000	0.13	2.80
932_964	527,883	4,000,000	0.13	2.75
932_966	521,581	4,000,000	0.13	2.77
932_968	497,717	4,000,000	0.12	2.84
932_970	488,511	4,000,000	0.12	2.86
932_972	476,637	4,000,000	0.12	2.90
932_974	504,340	4,000,000	0.13	2.82
932_976	472,473	4,000,000	0.12	2.91
932_978	467,426	4,000,000	0.12	2.93
932_980	498,488	4,000,000	0.13	2.83
932_982	512,421	4,000,000	0.13	2.79
932_984	521,245	4,000,000	0.13	2.77
932_986	490,942	4,000,000	0.12	2.85
932_988	480,340	4,000,000	0.12	2.89
932_990	478,761	4,000,000	0.12	2.89
932_992	496,682	4,000,000	0.12	2.84
932_994	516,846	4,000,000	0.13	2.78
932_996	473,890	4,000,000	0.12	2.91
932_998	490,229	4,000,000	0.12	2.86
934_1000	486,141	4,000,000	0.12	2.87
934_1002	481,185	4,000,000	0.12	2.88
934_1004	505,571	4,000,000	0.13	2.81
934_1006	498,466	4,000,000	0.13	2.83
934_1008	467,411	4,000,000	0.12	2.93
934_1010	450,801	4,000,000	0.11	2.98
934_1012	436,227	4,000,000	0.11	3.03
934_1014	493,772	4,000,000	0.12	2.85
934_926	466,538	4,000,000	0.12	2.93
934_928	522,421	4,000,000	0.13	2.77

1.4 Report on Point Density and NPS (Tiled Data) - continued

File	Number of First Returns	Area of Swath	Point Density	Average GSD
934_930	459,827	4,000,000	0.12	2.95
934_932	340,071	4,000,000	0.09	3.43
934_934	487,716	4,000,000	0.12	2.86
934_936	474,333	4,000,000	0.12	2.90
934_938	441,364	4,000,000	0.11	3.01
934_940	494,099	4,000,000	0.12	2.85
934_942	518,614	4,000,000	0.13	2.78
934_944	445,538	4,000,000	0.11	3.00
934_946	488,203	4,000,000	0.12	2.86
934_948	512,534	4,000,000	0.13	2.79
934_950	492,177	4,000,000	0.12	2.85
934_952	441,132	4,000,000	0.11	3.01
934_954	468,800	4,000,000	0.12	2.92
934_956	617,833	4,000,000	0.15	2.54
934_958	738,112	4,000,000	0.19	2.33
934_960	524,601	4,000,000	0.13	2.76
934_962	501,491	4,000,000	0.13	2.82
934_964	521,941	4,000,000	0.13	2.77
934_966	529,909	4,000,000	0.13	2.75
934_968	500,269	4,000,000	0.13	2.83
934_970	515,305	4,000,000	0.13	2.79
934_972	527,410	4,000,000	0.13	2.75
934_974	488,291	4,000,000	0.12	2.86
934_976	481,829	4,000,000	0.12	2.88
934_978	478,044	4,000,000	0.12	2.89
934_980	486,210	4,000,000	0.12	2.87
934_982	503,291	4,000,000	0.13	2.82
934_984	511,862	4,000,000	0.13	2.80
934_986	500,742	4,000,000	0.13	2.83
934_988	486,668	4,000,000	0.12	2.87
934_990	501,164	4,000,000	0.13	2.83
934_992	482,386	4,000,000	0.12	2.88
934_994	490,777	4,000,000	0.12	2.86

1.4 Report on Point Density and NPS (Tiled Data) - continued

File	Number of First Returns	Area of Swath	Point Density	Average GSD
934_996	501,679	4,000,000	0.13	2.82
934_998	521,288	4,000,000	0.13	2.77
936_1000	524,007	4,000,000	0.13	2.76
936_1002	494,081	4,000,000	0.12	2.85
936_1004	478,644	4,000,000	0.12	2.89
936_1006	490,713	4,000,000	0.12	2.86
936_1008	465,973	4,000,000	0.12	2.93
936_1010	487,181	4,000,000	0.12	2.87
936_1012	502,135	4,000,000	0.13	2.82
936_1014	506,480	4,000,000	0.13	2.81
936_926	450,982	4,000,000	0.11	2.98
936_928	512,470	4,000,000	0.13	2.79
936_930	452,940	4,000,000	0.11	2.97
936_932	339,109	4,000,000	0.09	3.43
936_934	482,533	4,000,000	0.12	2.88
936_936	470,464	4,000,000	0.12	2.92
936_938	468,374	4,000,000	0.12	2.92
936_940	439,211	4,000,000	0.11	3.02
936_942	475,363	4,000,000	0.12	2.90
936_944	491,095	4,000,000	0.12	2.85
936_946	477,051	4,000,000	0.12	2.90
936_948	506,357	4,000,000	0.13	2.81
936_950	488,561	4,000,000	0.12	2.86
936_952	448,862	4,000,000	0.11	2.99
936_954	507,873	4,000,000	0.13	2.81
936_956	670,734	4,000,000	0.17	2.44
936_958	728,989	4,000,000	0.18	2.34
936_960	493,588	4,000,000	0.12	2.85
936_962	524,758	4,000,000	0.13	2.76
936_964	537,313	4,000,000	0.13	2.73
936_966	518,539	4,000,000	0.13	2.78
936_968	486,860	4,000,000	0.12	2.87
936_970	461,063	4,000,000	0.12	2.95

1.4 Report on Point Density and NPS (Tiled Data) - continued

File	Number of First Returns	Area of Swath	Point Density	Average GSD
936_972	535,062	4,000,000	0.13	2.73
936_974	465,291	4,000,000	0.12	2.93
936_976	463,567	4,000,000	0.12	2.94
936_978	498,954	4,000,000	0.13	2.83
936_980	495,189	4,000,000	0.12	2.84
936_982	523,824	4,000,000	0.13	2.76
936_984	507,927	4,000,000	0.13	2.81
936_986	488,217	4,000,000	0.12	2.86
936_988	487,218	4,000,000	0.12	2.87
936_990	502,291	4,000,000	0.13	2.82
936_992	482,096	4,000,000	0.12	2.88
936_994	475,819	4,000,000	0.12	2.90
936_996	458,151	4,000,000	0.12	2.96
936_998	506,778	4,000,000	0.13	2.81
938_1000	532,324	4,000,000	0.13	2.74
938_1002	487,750	4,000,000	0.12	2.86
938_1004	487,958	4,000,000	0.12	2.86
938_1006	520,281	4,000,000	0.13	2.77
938_1008	457,460	4,000,000	0.11	2.96
938_1010	476,719	4,000,000	0.12	2.90
938_1012	481,545	4,000,000	0.12	2.88
938_1014	494,494	4,000,000	0.12	2.84
938_926	572,222	4,000,000	0.14	2.64
938_928	530,786	4,000,000	0.13	2.75
938_930	458,862	4,000,000	0.12	2.95
938_932	353,217	4,000,000	0.09	3.37
938_934	470,645	4,000,000	0.12	2.92
938_936	455,100	4,000,000	0.11	2.97
938_938	496,149	4,000,000	0.12	2.84
938_940	485,736	4,000,000	0.12	2.87
938_942	464,481	4,000,000	0.12	2.94
938_944	494,203	4,000,000	0.12	2.85
938_946	471,471	4,000,000	0.12	2.91

1.4 Report on Point Density and NPS (Tiled Data) - continued

File	Number of First Returns	Area of Swath	Point Density	Average GSD
938_948	479,373	4,000,000	0.12	2.89
938_950	489,880	4,000,000	0.12	2.86
938_952	456,728	4,000,000	0.11	2.96
938_954	494,728	4,000,000	0.12	2.84
938_956	685,813	4,000,000	0.17	2.42
938_958	677,335	4,000,000	0.17	2.43
938_960	504,578	4,000,000	0.13	2.82
938_962	518,746	4,000,000	0.13	2.78
938_964	537,171	4,000,000	0.13	2.73
938_966	502,757	4,000,000	0.13	2.82
938_968	498,361	4,000,000	0.13	2.83
938_970	488,850	4,000,000	0.12	2.86
938_972	515,193	4,000,000	0.13	2.79
938_974	470,135	4,000,000	0.12	2.92
938_976	457,124	4,000,000	0.11	2.96
938_978	546,686	4,000,000	0.14	2.71
938_980	509,543	4,000,000	0.13	2.80
938_982	534,522	4,000,000	0.13	2.74
938_984	540,527	4,000,000	0.14	2.72
938_986	472,642	4,000,000	0.12	2.91
938_988	491,338	4,000,000	0.12	2.85
938_990	495,890	4,000,000	0.12	2.84
938_992	469,554	4,000,000	0.12	2.92
938_994	515,898	4,000,000	0.13	2.79
938_996	461,248	4,000,000	0.12	2.95
938_998	478,711	4,000,000	0.12	2.89
940_1000	516,811	4,000,000	0.13	2.78
940_1002	479,434	4,000,000	0.12	2.89
940_1004	506,612	4,000,000	0.13	2.81
940_1006	510,101	4,000,000	0.13	2.80
940_1008	439,767	4,000,000	0.11	3.02
940_1010	460,815	4,000,000	0.12	2.95
940_1012	497,766	4,000,000	0.12	2.84

1.4 Report on Point Density and NPS (Tiled Data) - continued

File	Number of First Returns	Area of Swath	Point Density	Average GSD
940_1014	498,616	4,000,000	0.13	2.83
940_926	502,611	4,000,000	0.13	2.82
940_928	502,557	4,000,000	0.13	2.82
940_930	459,007	4,000,000	0.12	2.95
940_932	344,953	4,000,000	0.09	3.41
940_934	509,884	4,000,000	0.13	2.80
940_936	465,951	4,000,000	0.12	2.93
940_938	462,295	4,000,000	0.12	2.94
940_940	487,915	4,000,000	0.12	2.86
940_942	476,873	4,000,000	0.12	2.90
940_944	464,408	4,000,000	0.12	2.94
940_946	477,654	4,000,000	0.12	2.89
940_948	485,683	4,000,000	0.12	2.87
940_950	492,911	4,000,000	0.12	2.85
940_952	464,429	4,000,000	0.12	2.94
940_954	516,460	4,000,000	0.13	2.78
940_956	649,864	4,000,000	0.16	2.48
940_958	687,418	4,000,000	0.17	2.41
940_960	540,823	4,000,000	0.14	2.72
940_962	528,824	4,000,000	0.13	2.75
940_964	513,770	4,000,000	0.13	2.79
940_966	508,960	4,000,000	0.13	2.80
940_968	498,070	4,000,000	0.13	2.83
940_970	435,754	4,000,000	0.11	3.03
940_972	424,463	4,000,000	0.11	3.07
940_974	484,796	4,000,000	0.12	2.87
940_976	466,516	4,000,000	0.12	2.93
940_978	502,578	4,000,000	0.13	2.82
940_980	489,732	4,000,000	0.12	2.86
940_982	497,030	4,000,000	0.12	2.84
940_984	528,367	4,000,000	0.13	2.75
940_986	486,858	4,000,000	0.12	2.87
940_988	530,504	4,000,000	0.13	2.75

1.4 Report on Point Density and NPS (Tiled Data) - continued

File	Number of First Returns	Area of Swath	Point Density	Average GSD
940_990	470,229	4,000,000	0.12	2.92
940_992	465,538	4,000,000	0.12	2.93
940_994	548,553	4,000,000	0.14	2.70
940_996	502,534	4,000,000	0.13	2.82
940_998	482,090	4,000,000	0.12	2.88
942_1000	489,083	4,000,000	0.12	2.86
942_1002	506,696	4,000,000	0.13	2.81
942_1004	513,664	4,000,000	0.13	2.79
942_1006	500,464	4,000,000	0.13	2.83
942_1008	483,756	4,000,000	0.12	2.88
942_1010	458,073	4,000,000	0.12	2.96
942_1012	510,358	4,000,000	0.13	2.80
942_1014	508,751	4,000,000	0.13	2.80
942_924	522,306	4,000,000	0.13	2.77
942_926	551,150	4,000,000	0.14	2.69
942_928	552,074	4,000,000	0.14	2.69
942_930	453,155	4,000,000	0.11	2.97
942_932	298,107	4,000,000	0.08	3.66
942_934	492,287	4,000,000	0.12	2.85
942_936	498,224	4,000,000	0.13	2.83
942_938	460,459	4,000,000	0.12	2.95
942_940	455,855	4,000,000	0.11	2.96
942_942	491,266	4,000,000	0.12	2.85
942_944	476,868	4,000,000	0.12	2.90
942_946	484,243	4,000,000	0.12	2.87
942_948	487,641	4,000,000	0.12	2.86
942_950	484,218	4,000,000	0.12	2.87
942_952	455,132	4,000,000	0.11	2.97
942_954	472,562	4,000,000	0.12	2.91
942_956	633,742	4,000,000	0.16	2.51
942_958	719,563	4,000,000	0.18	2.36
942_960	527,661	4,000,000	0.13	2.75
942_962	519,029	4,000,000	0.13	2.78

1.4 Report on Point Density and NPS (Tiled Data) - continued

File	Number of First Returns	Area of Swath	Point Density	Average GSD
942_964	524,073	4,000,000	0.13	2.76
942_966	522,011	4,000,000	0.13	2.77
942_968	548,480	4,000,000	0.14	2.70
942_970	278,718	4,000,000	0.07	3.79
942_972	173,128	4,000,000	0.04	4.81
942_974	303,766	4,000,000	0.08	3.63
942_976	375,205	4,000,000	0.09	3.27
942_978	478,533	4,000,000	0.12	2.89
942_980	496,823	4,000,000	0.12	2.84
942_982	470,289	4,000,000	0.12	2.92
942_984	511,077	4,000,000	0.13	2.80
942_986	498,542	4,000,000	0.13	2.83
942_988	525,719	4,000,000	0.13	2.76
942_990	455,893	4,000,000	0.11	2.96
942_992	484,113	4,000,000	0.12	2.87
942_994	504,628	4,000,000	0.13	2.82
942_996	486,663	4,000,000	0.12	2.87
942_998	467,383	4,000,000	0.12	2.93
944_1000	508,379	4,000,000	0.13	2.81
944_1002	480,121	4,000,000	0.12	2.89
944_1004	500,575	4,000,000	0.13	2.83
944_1006	500,278	4,000,000	0.13	2.83
944_1008	466,848	4,000,000	0.12	2.93
944_1010	474,923	4,000,000	0.12	2.90
944_1012	494,165	4,000,000	0.12	2.85
944_1014	547,189	4,000,000	0.14	2.70
944_924	497,842	4,000,000	0.12	2.84
944_926	492,946	4,000,000	0.12	2.85
944_928	495,933	4,000,000	0.12	2.84
944_930	444,673	4,000,000	0.11	3.00
944_932	303,826	4,000,000	0.08	3.63
944_934	473,801	4,000,000	0.12	2.91
944_936	500,587	4,000,000	0.13	2.83

1.4 Report on Point Density and NPS (Tiled Data) - continued

File	Number of First Returns	Area of Swath	Point Density	Average GSD
944_938	461,946	4,000,000	0.12	2.94
944_940	480,361	4,000,000	0.12	2.89
944_942	516,442	4,000,000	0.13	2.78
944_944	531,186	4,000,000	0.13	2.74
944_946	474,851	4,000,000	0.12	2.90
944_948	459,414	4,000,000	0.12	2.95
944_950	501,588	4,000,000	0.13	2.82
944_952	467,506	4,000,000	0.12	2.93
944_954	488,073	4,000,000	0.12	2.86
944_956	649,605	4,000,000	0.16	2.48
944_958	743,183	4,000,000	0.19	2.32
944_960	541,052	4,000,000	0.14	2.72
944_962	512,278	4,000,000	0.13	2.79
944_964	531,868	4,000,000	0.13	2.74
944_966	520,664	4,000,000	0.13	2.77
944_968	518,873	4,000,000	0.13	2.78
944_970	496,896	4,000,000	0.12	2.84
944_972	419,227	4,000,000	0.11	3.09
944_974	413,494	4,000,000	0.10	3.11
944_976	310,731	4,000,000	0.08	3.59
944_978	291,697	4,000,000	0.07	3.70
944_980	452,433	4,000,000	0.11	2.97
944_982	510,506	4,000,000	0.13	2.80
944_984	511,479	4,000,000	0.13	2.80
944_986	484,663	4,000,000	0.12	2.87
944_988	500,324	4,000,000	0.13	2.83
944_990	453,992	4,000,000	0.11	2.97
944_992	474,066	4,000,000	0.12	2.91
944_994	499,207	4,000,000	0.13	2.83
944_996	474,654	4,000,000	0.12	2.90
944_998	499,471	4,000,000	0.13	2.83
946_1000	513,309	4,000,000	0.13	2.79
946_1002	492,329	4,000,000	0.12	2.85

1.4 Report on Point Density and NPS (Tiled Data) - continued

File	Number of First Returns	Area of Swath	Point Density	Average GSD
946_1004	487,934	4,000,000	0.12	2.86
946_1006	485,143	4,000,000	0.12	2.87
946_1008	464,523	4,000,000	0.12	2.93
946_1010	478,530	4,000,000	0.12	2.89
946_1012	487,601	4,000,000	0.12	2.86
946_1014	543,995	4,000,000	0.14	2.71
946_924	541,570	4,000,000	0.14	2.72
946_926	524,145	4,000,000	0.13	2.76
946_928	536,944	4,000,000	0.13	2.73
946_930	445,962	4,000,000	0.11	3.00
946_932	320,945	4,000,000	0.08	3.53
946_934	498,713	4,000,000	0.13	2.83
946_936	488,159	4,000,000	0.12	2.86
946_938	465,061	4,000,000	0.12	2.93
946_940	467,221	4,000,000	0.12	2.93
946_942	482,444	4,000,000	0.12	2.88
946_944	510,812	4,000,000	0.13	2.80
946_946	478,987	4,000,000	0.12	2.89
946_948	470,078	4,000,000	0.12	2.92
946_950	488,015	4,000,000	0.12	2.86
946_952	481,952	4,000,000	0.12	2.88
946_954	496,299	4,000,000	0.12	2.84
946_956	640,281	4,000,000	0.16	2.50
946_958	728,787	4,000,000	0.18	2.34
946_960	549,376	4,000,000	0.14	2.70
946_962	527,729	4,000,000	0.13	2.75
946_964	504,869	4,000,000	0.13	2.82
946_966	506,545	4,000,000	0.13	2.81
946_968	523,351	4,000,000	0.13	2.77
946_970	503,642	4,000,000	0.13	2.82
946_972	457,402	4,000,000	0.11	2.96
946_974	508,093	4,000,000	0.13	2.81
946_976	478,874	4,000,000	0.12	2.89

1.4 Report on Point Density and NPS (Tiled Data) - continued

File	Number of First Returns	Area of Swath	Point Density	Average GSD
946_978	315,246	4,000,000	0.08	3.56
946_980	265,043	4,000,000	0.07	3.89
946_982	318,357	4,000,000	0.08	3.55
946_984	242,111	4,000,000	0.06	4.07
946_986	303,268	4,000,000	0.08	3.63
946_988	344,536	4,000,000	0.09	3.41
946_990	379,239	4,000,000	0.10	3.25
946_992	222,634	4,000,000	0.06	4.24
946_994	497,295	4,000,000	0.12	2.84
946_996	461,974	4,000,000	0.12	2.94
946_998	498,095	4,000,000	0.13	2.83
948_924	581,974	4,000,000	0.15	2.62
948_926	521,267	4,000,000	0.13	2.77
Average			0.13	2.83

1.12 Report on Collection Conditions

Ground Conditions:

Flight Date: 06/11/2012

http://www.nohrsc.noaa.gov/interactive/html/map.html?mode=pan&extents=us&zoom=&loc=39.4332398307726+N%2C+88.8039278367356+W&ql=station&var=ssm_depth&dy=2012&dm=6&dd=11&dh=16&snap=1&o5=1&o6=1&o11=1&o9=1&o13=1&lbl=m&o7=1&min_x=-89.1528609801973&min_y=39.2012142282895&max_x=-88.4549946932739&max_y=39.6652654332558&coord_x=-88.8039278367356&coord_y=39.4332398307726&zbox_n=&zbox_s=&zbox_e=&zbox_w=&metric=0&bgvar=dem&shdvar=shading&width=800&height=450&nw=800&nh=450&h_o=0&font=0&js=1&uc=0

Flight Date: 06/12/2012

http://www.nohrsc.noaa.gov/interactive/html/map.html?mode=pan&extents=us&zoom=&loc=39.4332398307726+N%2C+88.8039278367356+W&ql=station&var=ssm_depth&dy=2012&dm=6&dd=12&dh=18&snap=1&o5=1&o6=1&o11=1&o9=1&o13=1&lbl=m&o7=1&min_x=-89.1528609801973&min_y=39.2012142282895&max_x=-88.4549946932739&max_y=39.6652654332558&coord_x=-88.8039278367356&coord_y=39.4332398307726&zbox_n=&zbox_s=&zbox_e=&zbox_w=&metric=0&bgvar=dem&shdvar=shading&width=800&height=450&nw=800&nh=450&h_o=0&font=0&js=1&uc=0

2.1 Report on LAS Format (Tiled Data)

[Classified Files - C:\Users\mrjeffer\Desktop\Shelby\LAS](#)

File	LAS Format
752_926.las	LAS 1.2 without RGB
752_928.las	LAS 1.2 without RGB
752_930.las	LAS 1.2 without RGB
754_926.las	LAS 1.2 without RGB
754_928.las	LAS 1.2 without RGB
754_930.las	LAS 1.2 without RGB
754_932.las	LAS 1.2 without RGB
754_934.las	LAS 1.2 without RGB
754_936.las	LAS 1.2 without RGB
754_938.las	LAS 1.2 without RGB
754_940.las	LAS 1.2 without RGB
754_942.las	LAS 1.2 without RGB
754_944.las	LAS 1.2 without RGB
754_946.las	LAS 1.2 without RGB
754_948.las	LAS 1.2 without RGB
754_950.las	LAS 1.2 without RGB
754_952.las	LAS 1.2 without RGB
754_954.las	LAS 1.2 without RGB
754_956.las	LAS 1.2 without RGB
754_958.las	LAS 1.2 without RGB
754_960.las	LAS 1.2 without RGB
754_962.las	LAS 1.2 without RGB
754_964.las	LAS 1.2 without RGB
754_966.las	LAS 1.2 without RGB
754_968.las	LAS 1.2 without RGB
754_970.las	LAS 1.2 without RGB
754_972.las	LAS 1.2 without RGB
754_974.las	LAS 1.2 without RGB
754_976.las	LAS 1.2 without RGB
756_926.las	LAS 1.2 without RGB
756_928.las	LAS 1.2 without RGB
756_930.las	LAS 1.2 without RGB
756_932.las	LAS 1.2 without RGB
756_934.las	LAS 1.2 without RGB
756_936.las	LAS 1.2 without RGB
756_938.las	LAS 1.2 without RGB
756_940.las	LAS 1.2 without RGB
756_942.las	LAS 1.2 without RGB
756_944.las	LAS 1.2 without RGB
756_946.las	LAS 1.2 without RGB
756_948.las	LAS 1.2 without RGB
756_950.las	LAS 1.2 without RGB
756_952.las	LAS 1.2 without RGB
756_954.las	LAS 1.2 without RGB
756_956.las	LAS 1.2 without RGB
756_958.las	LAS 1.2 without RGB
756_960.las	LAS 1.2 without RGB
756_962.las	LAS 1.2 without RGB

2.1 Report on LAS Format (Tiled Data) - continued

File	LAS Format
756_964.las	LAS 1.2 without RGB
756_966.las	LAS 1.2 without RGB
756_968.las	LAS 1.2 without RGB
756_970.las	LAS 1.2 without RGB
756_972.las	LAS 1.2 without RGB
756_974.las	LAS 1.2 without RGB
756_976.las	LAS 1.2 without RGB
758_926.las	LAS 1.2 without RGB
758_928.las	LAS 1.2 without RGB
758_930.las	LAS 1.2 without RGB
758_932.las	LAS 1.2 without RGB
758_934.las	LAS 1.2 without RGB
758_936.las	LAS 1.2 without RGB
758_938.las	LAS 1.2 without RGB
758_940.las	LAS 1.2 without RGB
758_942.las	LAS 1.2 without RGB
758_944.las	LAS 1.2 without RGB
758_946.las	LAS 1.2 without RGB
758_948.las	LAS 1.2 without RGB
758_950.las	LAS 1.2 without RGB
758_952.las	LAS 1.2 without RGB
758_954.las	LAS 1.2 without RGB
758_956.las	LAS 1.2 without RGB
758_958.las	LAS 1.2 without RGB
758_960.las	LAS 1.2 without RGB
758_962.las	LAS 1.2 without RGB
758_964.las	LAS 1.2 without RGB
758_966.las	LAS 1.2 without RGB
758_968.las	LAS 1.2 without RGB
758_970.las	LAS 1.2 without RGB
758_972.las	LAS 1.2 without RGB
758_974.las	LAS 1.2 without RGB
758_976.las	LAS 1.2 without RGB
760_926.las	LAS 1.2 without RGB
760_928.las	LAS 1.2 without RGB
760_930.las	LAS 1.2 without RGB
760_932.las	LAS 1.2 without RGB
760_934.las	LAS 1.2 without RGB
760_936.las	LAS 1.2 without RGB
760_938.las	LAS 1.2 without RGB
760_940.las	LAS 1.2 without RGB
760_942.las	LAS 1.2 without RGB
760_944.las	LAS 1.2 without RGB
760_946.las	LAS 1.2 without RGB
760_948.las	LAS 1.2 without RGB
760_950.las	LAS 1.2 without RGB
760_952.las	LAS 1.2 without RGB
760_954.las	LAS 1.2 without RGB
760_956.las	LAS 1.2 without RGB

2.1 Report on LAS Format (Tiled Data) - continued

File	LAS Format
760_958.las	LAS 1.2 without RGB
760_960.las	LAS 1.2 without RGB
760_962.las	LAS 1.2 without RGB
760_964.las	LAS 1.2 without RGB
760_966.las	LAS 1.2 without RGB
760_968.las	LAS 1.2 without RGB
760_970.las	LAS 1.2 without RGB
760_972.las	LAS 1.2 without RGB
760_974.las	LAS 1.2 without RGB
760_976.las	LAS 1.2 without RGB
762_926.las	LAS 1.2 without RGB
762_928.las	LAS 1.2 without RGB
762_930.las	LAS 1.2 without RGB
762_932.las	LAS 1.2 without RGB
762_934.las	LAS 1.2 without RGB
762_936.las	LAS 1.2 without RGB
762_938.las	LAS 1.2 without RGB
762_940.las	LAS 1.2 without RGB
762_942.las	LAS 1.2 without RGB
762_944.las	LAS 1.2 without RGB
762_946.las	LAS 1.2 without RGB
762_948.las	LAS 1.2 without RGB
762_950.las	LAS 1.2 without RGB
762_952.las	LAS 1.2 without RGB
762_954.las	LAS 1.2 without RGB
762_956.las	LAS 1.2 without RGB
762_958.las	LAS 1.2 without RGB
762_960.las	LAS 1.2 without RGB
762_962.las	LAS 1.2 without RGB
762_964.las	LAS 1.2 without RGB
762_966.las	LAS 1.2 without RGB
762_968.las	LAS 1.2 without RGB
762_970.las	LAS 1.2 without RGB
762_972.las	LAS 1.2 without RGB
762_974.las	LAS 1.2 without RGB
762_976.las	LAS 1.2 without RGB
764_926.las	LAS 1.2 without RGB
764_928.las	LAS 1.2 without RGB
764_930.las	LAS 1.2 without RGB
764_932.las	LAS 1.2 without RGB
764_934.las	LAS 1.2 without RGB
764_936.las	LAS 1.2 without RGB
764_938.las	LAS 1.2 without RGB
764_940.las	LAS 1.2 without RGB
764_942.las	LAS 1.2 without RGB
764_944.las	LAS 1.2 without RGB
764_946.las	LAS 1.2 without RGB
764_948.las	LAS 1.2 without RGB
764_950.las	LAS 1.2 without RGB

2.1 Report on LAS Format (Tiled Data) - continued

File	LAS Format
764_952.las	LAS 1.2 without RGB
764_954.las	LAS 1.2 without RGB
764_956.las	LAS 1.2 without RGB
764_958.las	LAS 1.2 without RGB
764_960.las	LAS 1.2 without RGB
764_962.las	LAS 1.2 without RGB
764_964.las	LAS 1.2 without RGB
764_966.las	LAS 1.2 without RGB
764_968.las	LAS 1.2 without RGB
764_970.las	LAS 1.2 without RGB
764_972.las	LAS 1.2 without RGB
764_974.las	LAS 1.2 without RGB
764_976.las	LAS 1.2 without RGB
766_926.las	LAS 1.2 without RGB
766_928.las	LAS 1.2 without RGB
766_930.las	LAS 1.2 without RGB
766_932.las	LAS 1.2 without RGB
766_934.las	LAS 1.2 without RGB
766_936.las	LAS 1.2 without RGB
766_938.las	LAS 1.2 without RGB
766_940.las	LAS 1.2 without RGB
766_942.las	LAS 1.2 without RGB
766_944.las	LAS 1.2 without RGB
766_946.las	LAS 1.2 without RGB
766_948.las	LAS 1.2 without RGB
766_950.las	LAS 1.2 without RGB
766_952.las	LAS 1.2 without RGB
766_954.las	LAS 1.2 without RGB
766_956.las	LAS 1.2 without RGB
766_958.las	LAS 1.2 without RGB
766_960.las	LAS 1.2 without RGB
766_962.las	LAS 1.2 without RGB
766_964.las	LAS 1.2 without RGB
766_966.las	LAS 1.2 without RGB
766_968.las	LAS 1.2 without RGB
766_970.las	LAS 1.2 without RGB
766_972.las	LAS 1.2 without RGB
766_974.las	LAS 1.2 without RGB
766_976.las	LAS 1.2 without RGB
768_926.las	LAS 1.2 without RGB
768_928.las	LAS 1.2 without RGB
768_930.las	LAS 1.2 without RGB
768_932.las	LAS 1.2 without RGB
768_934.las	LAS 1.2 without RGB
768_936.las	LAS 1.2 without RGB
768_938.las	LAS 1.2 without RGB
768_940.las	LAS 1.2 without RGB
768_942.las	LAS 1.2 without RGB
768_944.las	LAS 1.2 without RGB

2.1 Report on LAS Format (Tiled Data) - continued

File	LAS Format
768_946.las	LAS 1.2 without RGB
768_948.las	LAS 1.2 without RGB
768_950.las	LAS 1.2 without RGB
768_952.las	LAS 1.2 without RGB
768_954.las	LAS 1.2 without RGB
768_956.las	LAS 1.2 without RGB
768_958.las	LAS 1.2 without RGB
768_960.las	LAS 1.2 without RGB
768_962.las	LAS 1.2 without RGB
768_964.las	LAS 1.2 without RGB
768_966.las	LAS 1.2 without RGB
768_968.las	LAS 1.2 without RGB
768_970.las	LAS 1.2 without RGB
768_972.las	LAS 1.2 without RGB
768_974.las	LAS 1.2 without RGB
768_976.las	LAS 1.2 without RGB
770_926.las	LAS 1.2 without RGB
770_928.las	LAS 1.2 without RGB
770_930.las	LAS 1.2 without RGB
770_932.las	LAS 1.2 without RGB
770_934.las	LAS 1.2 without RGB
770_936.las	LAS 1.2 without RGB
770_938.las	LAS 1.2 without RGB
770_940.las	LAS 1.2 without RGB
770_942.las	LAS 1.2 without RGB
770_944.las	LAS 1.2 without RGB
770_946.las	LAS 1.2 without RGB
770_948.las	LAS 1.2 without RGB
770_950.las	LAS 1.2 without RGB
770_952.las	LAS 1.2 without RGB
770_954.las	LAS 1.2 without RGB
770_956.las	LAS 1.2 without RGB
770_958.las	LAS 1.2 without RGB
770_960.las	LAS 1.2 without RGB
770_962.las	LAS 1.2 without RGB
770_964.las	LAS 1.2 without RGB
770_966.las	LAS 1.2 without RGB
770_968.las	LAS 1.2 without RGB
770_970.las	LAS 1.2 without RGB
770_972.las	LAS 1.2 without RGB
770_974.las	LAS 1.2 without RGB
770_976.las	LAS 1.2 without RGB
772_926.las	LAS 1.2 without RGB
772_928.las	LAS 1.2 without RGB
772_930.las	LAS 1.2 without RGB
772_932.las	LAS 1.2 without RGB
772_934.las	LAS 1.2 without RGB
772_936.las	LAS 1.2 without RGB
772_938.las	LAS 1.2 without RGB

2.1 Report on LAS Format (Tiled Data) - continued

File	LAS Format
772_940.las	LAS 1.2 without RGB
772_942.las	LAS 1.2 without RGB
772_944.las	LAS 1.2 without RGB
772_946.las	LAS 1.2 without RGB
772_948.las	LAS 1.2 without RGB
772_950.las	LAS 1.2 without RGB
772_952.las	LAS 1.2 without RGB
772_954.las	LAS 1.2 without RGB
772_956.las	LAS 1.2 without RGB
772_958.las	LAS 1.2 without RGB
772_960.las	LAS 1.2 without RGB
772_962.las	LAS 1.2 without RGB
772_964.las	LAS 1.2 without RGB
772_966.las	LAS 1.2 without RGB
772_968.las	LAS 1.2 without RGB
772_970.las	LAS 1.2 without RGB
772_972.las	LAS 1.2 without RGB
772_974.las	LAS 1.2 without RGB
772_976.las	LAS 1.2 without RGB
774_926.las	LAS 1.2 without RGB
774_928.las	LAS 1.2 without RGB
774_930.las	LAS 1.2 without RGB
774_932.las	LAS 1.2 without RGB
774_934.las	LAS 1.2 without RGB
774_936.las	LAS 1.2 without RGB
774_938.las	LAS 1.2 without RGB
774_940.las	LAS 1.2 without RGB
774_942.las	LAS 1.2 without RGB
774_944.las	LAS 1.2 without RGB
774_946.las	LAS 1.2 without RGB
774_948.las	LAS 1.2 without RGB
774_950.las	LAS 1.2 without RGB
774_952.las	LAS 1.2 without RGB
774_954.las	LAS 1.2 without RGB
774_956.las	LAS 1.2 without RGB
774_958.las	LAS 1.2 without RGB
774_960.las	LAS 1.2 without RGB
774_962.las	LAS 1.2 without RGB
774_964.las	LAS 1.2 without RGB
774_966.las	LAS 1.2 without RGB
774_968.las	LAS 1.2 without RGB
774_970.las	LAS 1.2 without RGB
774_972.las	LAS 1.2 without RGB
774_974.las	LAS 1.2 without RGB
774_976.las	LAS 1.2 without RGB
776_926.las	LAS 1.2 without RGB
776_928.las	LAS 1.2 without RGB
776_930.las	LAS 1.2 without RGB
776_932.las	LAS 1.2 without RGB

2.1 Report on LAS Format (Tiled Data) - continued

File	LAS Format
776_934.las	LAS 1.2 without RGB
776_936.las	LAS 1.2 without RGB
776_938.las	LAS 1.2 without RGB
776_940.las	LAS 1.2 without RGB
776_942.las	LAS 1.2 without RGB
776_944.las	LAS 1.2 without RGB
776_946.las	LAS 1.2 without RGB
776_948.las	LAS 1.2 without RGB
776_950.las	LAS 1.2 without RGB
776_952.las	LAS 1.2 without RGB
776_954.las	LAS 1.2 without RGB
776_956.las	LAS 1.2 without RGB
776_958.las	LAS 1.2 without RGB
776_960.las	LAS 1.2 without RGB
776_962.las	LAS 1.2 without RGB
776_964.las	LAS 1.2 without RGB
776_966.las	LAS 1.2 without RGB
776_968.las	LAS 1.2 without RGB
776_970.las	LAS 1.2 without RGB
776_972.las	LAS 1.2 without RGB
776_974.las	LAS 1.2 without RGB
776_976.las	LAS 1.2 without RGB
778_926.las	LAS 1.2 without RGB
778_928.las	LAS 1.2 without RGB
778_930.las	LAS 1.2 without RGB
778_932.las	LAS 1.2 without RGB
778_934.las	LAS 1.2 without RGB
778_936.las	LAS 1.2 without RGB
778_938.las	LAS 1.2 without RGB
778_940.las	LAS 1.2 without RGB
778_942.las	LAS 1.2 without RGB
778_944.las	LAS 1.2 without RGB
778_946.las	LAS 1.2 without RGB
778_948.las	LAS 1.2 without RGB
778_950.las	LAS 1.2 without RGB
778_952.las	LAS 1.2 without RGB
778_954.las	LAS 1.2 without RGB
778_956.las	LAS 1.2 without RGB
778_958.las	LAS 1.2 without RGB
778_960.las	LAS 1.2 without RGB
778_962.las	LAS 1.2 without RGB
778_964.las	LAS 1.2 without RGB
778_966.las	LAS 1.2 without RGB
778_968.las	LAS 1.2 without RGB
778_970.las	LAS 1.2 without RGB
778_972.las	LAS 1.2 without RGB
778_974.las	LAS 1.2 without RGB
778_976.las	LAS 1.2 without RGB
780_926.las	LAS 1.2 without RGB

2.1 Report on LAS Format (Tiled Data) - continued

File	LAS Format
780_928.las	LAS 1.2 without RGB
780_930.las	LAS 1.2 without RGB
780_932.las	LAS 1.2 without RGB
780_934.las	LAS 1.2 without RGB
780_936.las	LAS 1.2 without RGB
780_938.las	LAS 1.2 without RGB
780_940.las	LAS 1.2 without RGB
780_942.las	LAS 1.2 without RGB
780_944.las	LAS 1.2 without RGB
780_946.las	LAS 1.2 without RGB
780_948.las	LAS 1.2 without RGB
780_950.las	LAS 1.2 without RGB
780_952.las	LAS 1.2 without RGB
780_954.las	LAS 1.2 without RGB
780_956.las	LAS 1.2 without RGB
780_958.las	LAS 1.2 without RGB
780_960.las	LAS 1.2 without RGB
780_962.las	LAS 1.2 without RGB
780_964.las	LAS 1.2 without RGB
780_966.las	LAS 1.2 without RGB
780_968.las	LAS 1.2 without RGB
780_970.las	LAS 1.2 without RGB
780_972.las	LAS 1.2 without RGB
780_974.las	LAS 1.2 without RGB
780_976.las	LAS 1.2 without RGB
782_926.las	LAS 1.2 without RGB
782_928.las	LAS 1.2 without RGB
782_930.las	LAS 1.2 without RGB
782_932.las	LAS 1.2 without RGB
782_934.las	LAS 1.2 without RGB
782_936.las	LAS 1.2 without RGB
782_938.las	LAS 1.2 without RGB
782_940.las	LAS 1.2 without RGB
782_942.las	LAS 1.2 without RGB
782_944.las	LAS 1.2 without RGB
782_946.las	LAS 1.2 without RGB
782_948.las	LAS 1.2 without RGB
782_950.las	LAS 1.2 without RGB
782_952.las	LAS 1.2 without RGB
782_954.las	LAS 1.2 without RGB
782_956.las	LAS 1.2 without RGB
782_958.las	LAS 1.2 without RGB
782_960.las	LAS 1.2 without RGB
782_962.las	LAS 1.2 without RGB
782_964.las	LAS 1.2 without RGB
782_966.las	LAS 1.2 without RGB
782_968.las	LAS 1.2 without RGB
782_970.las	LAS 1.2 without RGB
782_972.las	LAS 1.2 without RGB

2.1 Report on LAS Format (Tiled Data) - continued

File	LAS Format
782_974.las	LAS 1.2 without RGB
782_976.las	LAS 1.2 without RGB
784_926.las	LAS 1.2 without RGB
784_928.las	LAS 1.2 without RGB
784_930.las	LAS 1.2 without RGB
784_932.las	LAS 1.2 without RGB
784_934.las	LAS 1.2 without RGB
784_936.las	LAS 1.2 without RGB
784_938.las	LAS 1.2 without RGB
784_940.las	LAS 1.2 without RGB
784_942.las	LAS 1.2 without RGB
784_944.las	LAS 1.2 without RGB
784_946.las	LAS 1.2 without RGB
784_948.las	LAS 1.2 without RGB
784_950.las	LAS 1.2 without RGB
784_952.las	LAS 1.2 without RGB
784_954.las	LAS 1.2 without RGB
784_956.las	LAS 1.2 without RGB
784_958.las	LAS 1.2 without RGB
784_960.las	LAS 1.2 without RGB
784_962.las	LAS 1.2 without RGB
784_964.las	LAS 1.2 without RGB
784_966.las	LAS 1.2 without RGB
784_968.las	LAS 1.2 without RGB
784_970.las	LAS 1.2 without RGB
784_972.las	LAS 1.2 without RGB
784_974.las	LAS 1.2 without RGB
784_976.las	LAS 1.2 without RGB
786_1088.las	LAS 1.2 without RGB
786_1090.las	LAS 1.2 without RGB
786_926.las	LAS 1.2 without RGB
786_928.las	LAS 1.2 without RGB
786_930.las	LAS 1.2 without RGB
786_932.las	LAS 1.2 without RGB
786_934.las	LAS 1.2 without RGB
786_936.las	LAS 1.2 without RGB
786_938.las	LAS 1.2 without RGB
786_940.las	LAS 1.2 without RGB
786_942.las	LAS 1.2 without RGB
786_944.las	LAS 1.2 without RGB
786_946.las	LAS 1.2 without RGB
786_948.las	LAS 1.2 without RGB
786_950.las	LAS 1.2 without RGB
786_952.las	LAS 1.2 without RGB
786_954.las	LAS 1.2 without RGB
786_956.las	LAS 1.2 without RGB
786_958.las	LAS 1.2 without RGB
786_960.las	LAS 1.2 without RGB
786_962.las	LAS 1.2 without RGB

2.1 Report on LAS Format (Tiled Data) - continued

File	LAS Format
786_964.las	LAS 1.2 without RGB
786_966.las	LAS 1.2 without RGB
786_968.las	LAS 1.2 without RGB
786_970.las	LAS 1.2 without RGB
786_972.las	LAS 1.2 without RGB
786_974.las	LAS 1.2 without RGB
786_976.las	LAS 1.2 without RGB
788_1000.las	LAS 1.2 without RGB
788_1002.las	LAS 1.2 without RGB
788_1004.las	LAS 1.2 without RGB
788_1006.las	LAS 1.2 without RGB
788_1008.las	LAS 1.2 without RGB
788_1010.las	LAS 1.2 without RGB
788_1012.las	LAS 1.2 without RGB
788_1014.las	LAS 1.2 without RGB
788_1016.las	LAS 1.2 without RGB
788_1018.las	LAS 1.2 without RGB
788_1020.las	LAS 1.2 without RGB
788_1022.las	LAS 1.2 without RGB
788_1024.las	LAS 1.2 without RGB
788_1026.las	LAS 1.2 without RGB
788_1028.las	LAS 1.2 without RGB
788_1030.las	LAS 1.2 without RGB
788_1032.las	LAS 1.2 without RGB
788_1034.las	LAS 1.2 without RGB
788_1036.las	LAS 1.2 without RGB
788_1038.las	LAS 1.2 without RGB
788_1040.las	LAS 1.2 without RGB
788_1042.las	LAS 1.2 without RGB
788_1044.las	LAS 1.2 without RGB
788_1046.las	LAS 1.2 without RGB
788_1048.las	LAS 1.2 without RGB
788_1050.las	LAS 1.2 without RGB
788_1052.las	LAS 1.2 without RGB
788_1054.las	LAS 1.2 without RGB
788_1056.las	LAS 1.2 without RGB
788_1058.las	LAS 1.2 without RGB
788_1060.las	LAS 1.2 without RGB
788_1062.las	LAS 1.2 without RGB
788_1064.las	LAS 1.2 without RGB
788_1066.las	LAS 1.2 without RGB
788_1068.las	LAS 1.2 without RGB
788_1070.las	LAS 1.2 without RGB
788_1072.las	LAS 1.2 without RGB
788_1074.las	LAS 1.2 without RGB
788_1076.las	LAS 1.2 without RGB
788_1078.las	LAS 1.2 without RGB
788_1080.las	LAS 1.2 without RGB
788_1082.las	LAS 1.2 without RGB

2.1 Report on LAS Format (Tiled Data) - continued

File	LAS Format
788_1084.las	LAS 1.2 without RGB
788_1086.las	LAS 1.2 without RGB
788_1088.las	LAS 1.2 without RGB
788_1090.las	LAS 1.2 without RGB
788_926.las	LAS 1.2 without RGB
788_928.las	LAS 1.2 without RGB
788_930.las	LAS 1.2 without RGB
788_932.las	LAS 1.2 without RGB
788_934.las	LAS 1.2 without RGB
788_936.las	LAS 1.2 without RGB
788_938.las	LAS 1.2 without RGB
788_940.las	LAS 1.2 without RGB
788_942.las	LAS 1.2 without RGB
788_944.las	LAS 1.2 without RGB
788_946.las	LAS 1.2 without RGB
788_948.las	LAS 1.2 without RGB
788_950.las	LAS 1.2 without RGB
788_952.las	LAS 1.2 without RGB
788_954.las	LAS 1.2 without RGB
788_956.las	LAS 1.2 without RGB
788_958.las	LAS 1.2 without RGB
788_960.las	LAS 1.2 without RGB
788_962.las	LAS 1.2 without RGB
788_964.las	LAS 1.2 without RGB
788_966.las	LAS 1.2 without RGB
788_968.las	LAS 1.2 without RGB
788_970.las	LAS 1.2 without RGB
788_972.las	LAS 1.2 without RGB
788_974.las	LAS 1.2 without RGB
788_976.las	LAS 1.2 without RGB
788_978.las	LAS 1.2 without RGB
788_980.las	LAS 1.2 without RGB
788_982.las	LAS 1.2 without RGB
788_984.las	LAS 1.2 without RGB
788_986.las	LAS 1.2 without RGB
788_988.las	LAS 1.2 without RGB
788_990.las	LAS 1.2 without RGB
788_992.las	LAS 1.2 without RGB
788_994.las	LAS 1.2 without RGB
788_996.las	LAS 1.2 without RGB
788_998.las	LAS 1.2 without RGB
790_1000.las	LAS 1.2 without RGB
790_1002.las	LAS 1.2 without RGB
790_1004.las	LAS 1.2 without RGB
790_1006.las	LAS 1.2 without RGB
790_1008.las	LAS 1.2 without RGB
790_1010.las	LAS 1.2 without RGB
790_1012.las	LAS 1.2 without RGB
790_1014.las	LAS 1.2 without RGB

2.1 Report on LAS Format (Tiled Data) - continued

File	LAS Format
790_1016.las	LAS 1.2 without RGB
790_1018.las	LAS 1.2 without RGB
790_1020.las	LAS 1.2 without RGB
790_1022.las	LAS 1.2 without RGB
790_1024.las	LAS 1.2 without RGB
790_1026.las	LAS 1.2 without RGB
790_1028.las	LAS 1.2 without RGB
790_1030.las	LAS 1.2 without RGB
790_1032.las	LAS 1.2 without RGB
790_1034.las	LAS 1.2 without RGB
790_1036.las	LAS 1.2 without RGB
790_1038.las	LAS 1.2 without RGB
790_1040.las	LAS 1.2 without RGB
790_1042.las	LAS 1.2 without RGB
790_1044.las	LAS 1.2 without RGB
790_1046.las	LAS 1.2 without RGB
790_1048.las	LAS 1.2 without RGB
790_1050.las	LAS 1.2 without RGB
790_1052.las	LAS 1.2 without RGB
790_1054.las	LAS 1.2 without RGB
790_1056.las	LAS 1.2 without RGB
790_1058.las	LAS 1.2 without RGB
790_1060.las	LAS 1.2 without RGB
790_1062.las	LAS 1.2 without RGB
790_1064.las	LAS 1.2 without RGB
790_1066.las	LAS 1.2 without RGB
790_1068.las	LAS 1.2 without RGB
790_1070.las	LAS 1.2 without RGB
790_1072.las	LAS 1.2 without RGB
790_1074.las	LAS 1.2 without RGB
790_1076.las	LAS 1.2 without RGB
790_1078.las	LAS 1.2 without RGB
790_1080.las	LAS 1.2 without RGB
790_1082.las	LAS 1.2 without RGB
790_1084.las	LAS 1.2 without RGB
790_1086.las	LAS 1.2 without RGB
790_1088.las	LAS 1.2 without RGB
790_1090.las	LAS 1.2 without RGB
790_926.las	LAS 1.2 without RGB
790_928.las	LAS 1.2 without RGB
790_930.las	LAS 1.2 without RGB
790_932.las	LAS 1.2 without RGB
790_934.las	LAS 1.2 without RGB
790_936.las	LAS 1.2 without RGB
790_938.las	LAS 1.2 without RGB
790_940.las	LAS 1.2 without RGB
790_942.las	LAS 1.2 without RGB
790_944.las	LAS 1.2 without RGB
790_946.las	LAS 1.2 without RGB

2.1 Report on LAS Format (Tiled Data) - continued

File	LAS Format
790_948.las	LAS 1.2 without RGB
790_950.las	LAS 1.2 without RGB
790_952.las	LAS 1.2 without RGB
790_954.las	LAS 1.2 without RGB
790_956.las	LAS 1.2 without RGB
790_958.las	LAS 1.2 without RGB
790_960.las	LAS 1.2 without RGB
790_962.las	LAS 1.2 without RGB
790_964.las	LAS 1.2 without RGB
790_966.las	LAS 1.2 without RGB
790_968.las	LAS 1.2 without RGB
790_970.las	LAS 1.2 without RGB
790_972.las	LAS 1.2 without RGB
790_974.las	LAS 1.2 without RGB
790_976.las	LAS 1.2 without RGB
790_978.las	LAS 1.2 without RGB
790_980.las	LAS 1.2 without RGB
790_982.las	LAS 1.2 without RGB
790_984.las	LAS 1.2 without RGB
790_986.las	LAS 1.2 without RGB
790_988.las	LAS 1.2 without RGB
790_990.las	LAS 1.2 without RGB
790_992.las	LAS 1.2 without RGB
790_994.las	LAS 1.2 without RGB
790_996.las	LAS 1.2 without RGB
790_998.las	LAS 1.2 without RGB
792_1000.las	LAS 1.2 without RGB
792_1002.las	LAS 1.2 without RGB
792_1004.las	LAS 1.2 without RGB
792_1006.las	LAS 1.2 without RGB
792_1008.las	LAS 1.2 without RGB
792_1010.las	LAS 1.2 without RGB
792_1012.las	LAS 1.2 without RGB
792_1014.las	LAS 1.2 without RGB
792_1016.las	LAS 1.2 without RGB
792_1018.las	LAS 1.2 without RGB
792_1020.las	LAS 1.2 without RGB
792_1022.las	LAS 1.2 without RGB
792_1024.las	LAS 1.2 without RGB
792_1026.las	LAS 1.2 without RGB
792_1028.las	LAS 1.2 without RGB
792_1030.las	LAS 1.2 without RGB
792_1032.las	LAS 1.2 without RGB
792_1034.las	LAS 1.2 without RGB
792_1036.las	LAS 1.2 without RGB
792_1038.las	LAS 1.2 without RGB
792_1040.las	LAS 1.2 without RGB
792_1042.las	LAS 1.2 without RGB
792_1044.las	LAS 1.2 without RGB

2.1 Report on LAS Format (Tiled Data) - continued

File	LAS Format
792_1046.las	LAS 1.2 without RGB
792_1048.las	LAS 1.2 without RGB
792_1050.las	LAS 1.2 without RGB
792_1052.las	LAS 1.2 without RGB
792_1054.las	LAS 1.2 without RGB
792_1056.las	LAS 1.2 without RGB
792_1058.las	LAS 1.2 without RGB
792_1060.las	LAS 1.2 without RGB
792_1062.las	LAS 1.2 without RGB
792_1064.las	LAS 1.2 without RGB
792_1066.las	LAS 1.2 without RGB
792_1068.las	LAS 1.2 without RGB
792_1070.las	LAS 1.2 without RGB
792_1072.las	LAS 1.2 without RGB
792_1074.las	LAS 1.2 without RGB
792_1076.las	LAS 1.2 without RGB
792_1078.las	LAS 1.2 without RGB
792_1080.las	LAS 1.2 without RGB
792_1082.las	LAS 1.2 without RGB
792_1084.las	LAS 1.2 without RGB
792_1086.las	LAS 1.2 without RGB
792_1088.las	LAS 1.2 without RGB
792_1090.las	LAS 1.2 without RGB
792_926.las	LAS 1.2 without RGB
792_928.las	LAS 1.2 without RGB
792_930.las	LAS 1.2 without RGB
792_932.las	LAS 1.2 without RGB
792_934.las	LAS 1.2 without RGB
792_936.las	LAS 1.2 without RGB
792_938.las	LAS 1.2 without RGB
792_940.las	LAS 1.2 without RGB
792_942.las	LAS 1.2 without RGB
792_944.las	LAS 1.2 without RGB
792_946.las	LAS 1.2 without RGB
792_948.las	LAS 1.2 without RGB
792_950.las	LAS 1.2 without RGB
792_952.las	LAS 1.2 without RGB
792_954.las	LAS 1.2 without RGB
792_956.las	LAS 1.2 without RGB
792_958.las	LAS 1.2 without RGB
792_960.las	LAS 1.2 without RGB
792_962.las	LAS 1.2 without RGB
792_964.las	LAS 1.2 without RGB
792_966.las	LAS 1.2 without RGB
792_968.las	LAS 1.2 without RGB
792_970.las	LAS 1.2 without RGB
792_972.las	LAS 1.2 without RGB
792_974.las	LAS 1.2 without RGB
792_976.las	LAS 1.2 without RGB

2.1 Report on LAS Format (Tiled Data) - continued

File	LAS Format
792_978.las	LAS 1.2 without RGB
792_980.las	LAS 1.2 without RGB
792_982.las	LAS 1.2 without RGB
792_984.las	LAS 1.2 without RGB
792_986.las	LAS 1.2 without RGB
792_988.las	LAS 1.2 without RGB
792_990.las	LAS 1.2 without RGB
792_992.las	LAS 1.2 without RGB
792_994.las	LAS 1.2 without RGB
792_996.las	LAS 1.2 without RGB
792_998.las	LAS 1.2 without RGB
794_1000.las	LAS 1.2 without RGB
794_1002.las	LAS 1.2 without RGB
794_1004.las	LAS 1.2 without RGB
794_1006.las	LAS 1.2 without RGB
794_1008.las	LAS 1.2 without RGB
794_1010.las	LAS 1.2 without RGB
794_1012.las	LAS 1.2 without RGB
794_1014.las	LAS 1.2 without RGB
794_1016.las	LAS 1.2 without RGB
794_1018.las	LAS 1.2 without RGB
794_1020.las	LAS 1.2 without RGB
794_1022.las	LAS 1.2 without RGB
794_1024.las	LAS 1.2 without RGB
794_1026.las	LAS 1.2 without RGB
794_1028.las	LAS 1.2 without RGB
794_1030.las	LAS 1.2 without RGB
794_1032.las	LAS 1.2 without RGB
794_1034.las	LAS 1.2 without RGB
794_1036.las	LAS 1.2 without RGB
794_1038.las	LAS 1.2 without RGB
794_1040.las	LAS 1.2 without RGB
794_1042.las	LAS 1.2 without RGB
794_1044.las	LAS 1.2 without RGB
794_1046.las	LAS 1.2 without RGB
794_1048.las	LAS 1.2 without RGB
794_1050.las	LAS 1.2 without RGB
794_1052.las	LAS 1.2 without RGB
794_1054.las	LAS 1.2 without RGB
794_1056.las	LAS 1.2 without RGB
794_1058.las	LAS 1.2 without RGB
794_1060.las	LAS 1.2 without RGB
794_1062.las	LAS 1.2 without RGB
794_1064.las	LAS 1.2 without RGB
794_1066.las	LAS 1.2 without RGB
794_1068.las	LAS 1.2 without RGB
794_1070.las	LAS 1.2 without RGB
794_1072.las	LAS 1.2 without RGB
794_1074.las	LAS 1.2 without RGB

2.1 Report on LAS Format (Tiled Data) - continued

File	LAS Format
794_1076.las	LAS 1.2 without RGB
794_1078.las	LAS 1.2 without RGB
794_1080.las	LAS 1.2 without RGB
794_1082.las	LAS 1.2 without RGB
794_1084.las	LAS 1.2 without RGB
794_1086.las	LAS 1.2 without RGB
794_1088.las	LAS 1.2 without RGB
794_1090.las	LAS 1.2 without RGB
794_926.las	LAS 1.2 without RGB
794_928.las	LAS 1.2 without RGB
794_930.las	LAS 1.2 without RGB
794_932.las	LAS 1.2 without RGB
794_934.las	LAS 1.2 without RGB
794_936.las	LAS 1.2 without RGB
794_938.las	LAS 1.2 without RGB
794_940.las	LAS 1.2 without RGB
794_942.las	LAS 1.2 without RGB
794_944.las	LAS 1.2 without RGB
794_946.las	LAS 1.2 without RGB
794_948.las	LAS 1.2 without RGB
794_950.las	LAS 1.2 without RGB
794_952.las	LAS 1.2 without RGB
794_954.las	LAS 1.2 without RGB
794_956.las	LAS 1.2 without RGB
794_958.las	LAS 1.2 without RGB
794_960.las	LAS 1.2 without RGB
794_962.las	LAS 1.2 without RGB
794_964.las	LAS 1.2 without RGB
794_966.las	LAS 1.2 without RGB
794_968.las	LAS 1.2 without RGB
794_970.las	LAS 1.2 without RGB
794_972.las	LAS 1.2 without RGB
794_974.las	LAS 1.2 without RGB
794_976.las	LAS 1.2 without RGB
794_978.las	LAS 1.2 without RGB
794_980.las	LAS 1.2 without RGB
794_982.las	LAS 1.2 without RGB
794_984.las	LAS 1.2 without RGB
794_986.las	LAS 1.2 without RGB
794_988.las	LAS 1.2 without RGB
794_990.las	LAS 1.2 without RGB
794_992.las	LAS 1.2 without RGB
794_994.las	LAS 1.2 without RGB
794_996.las	LAS 1.2 without RGB
794_998.las	LAS 1.2 without RGB
796_1000.las	LAS 1.2 without RGB
796_1002.las	LAS 1.2 without RGB
796_1004.las	LAS 1.2 without RGB
796_1006.las	LAS 1.2 without RGB

2.1 Report on LAS Format (Tiled Data) - continued

File	LAS Format
796_1008.las	LAS 1.2 without RGB
796_1010.las	LAS 1.2 without RGB
796_1012.las	LAS 1.2 without RGB
796_1014.las	LAS 1.2 without RGB
796_1016.las	LAS 1.2 without RGB
796_1018.las	LAS 1.2 without RGB
796_1020.las	LAS 1.2 without RGB
796_1022.las	LAS 1.2 without RGB
796_1024.las	LAS 1.2 without RGB
796_1026.las	LAS 1.2 without RGB
796_1028.las	LAS 1.2 without RGB
796_1030.las	LAS 1.2 without RGB
796_1032.las	LAS 1.2 without RGB
796_1034.las	LAS 1.2 without RGB
796_1036.las	LAS 1.2 without RGB
796_1038.las	LAS 1.2 without RGB
796_1040.las	LAS 1.2 without RGB
796_1042.las	LAS 1.2 without RGB
796_1044.las	LAS 1.2 without RGB
796_1046.las	LAS 1.2 without RGB
796_1048.las	LAS 1.2 without RGB
796_1050.las	LAS 1.2 without RGB
796_1052.las	LAS 1.2 without RGB
796_1054.las	LAS 1.2 without RGB
796_1056.las	LAS 1.2 without RGB
796_1058.las	LAS 1.2 without RGB
796_1060.las	LAS 1.2 without RGB
796_1062.las	LAS 1.2 without RGB
796_1064.las	LAS 1.2 without RGB
796_1066.las	LAS 1.2 without RGB
796_1068.las	LAS 1.2 without RGB
796_1070.las	LAS 1.2 without RGB
796_1072.las	LAS 1.2 without RGB
796_1074.las	LAS 1.2 without RGB
796_1076.las	LAS 1.2 without RGB
796_1078.las	LAS 1.2 without RGB
796_1080.las	LAS 1.2 without RGB
796_1082.las	LAS 1.2 without RGB
796_1084.las	LAS 1.2 without RGB
796_1086.las	LAS 1.2 without RGB
796_1088.las	LAS 1.2 without RGB
796_1090.las	LAS 1.2 without RGB
796_926.las	LAS 1.2 without RGB
796_928.las	LAS 1.2 without RGB
796_930.las	LAS 1.2 without RGB
796_932.las	LAS 1.2 without RGB
796_934.las	LAS 1.2 without RGB
796_936.las	LAS 1.2 without RGB
796_938.las	LAS 1.2 without RGB

2.1 Report on LAS Format (Tiled Data) - continued

File	LAS Format
796_940.las	LAS 1.2 without RGB
796_942.las	LAS 1.2 without RGB
796_944.las	LAS 1.2 without RGB
796_946.las	LAS 1.2 without RGB
796_948.las	LAS 1.2 without RGB
796_950.las	LAS 1.2 without RGB
796_952.las	LAS 1.2 without RGB
796_954.las	LAS 1.2 without RGB
796_956.las	LAS 1.2 without RGB
796_958.las	LAS 1.2 without RGB
796_960.las	LAS 1.2 without RGB
796_962.las	LAS 1.2 without RGB
796_964.las	LAS 1.2 without RGB
796_966.las	LAS 1.2 without RGB
796_968.las	LAS 1.2 without RGB
796_970.las	LAS 1.2 without RGB
796_972.las	LAS 1.2 without RGB
796_974.las	LAS 1.2 without RGB
796_976.las	LAS 1.2 without RGB
796_978.las	LAS 1.2 without RGB
796_980.las	LAS 1.2 without RGB
796_982.las	LAS 1.2 without RGB
796_984.las	LAS 1.2 without RGB
796_986.las	LAS 1.2 without RGB
796_988.las	LAS 1.2 without RGB
796_990.las	LAS 1.2 without RGB
796_992.las	LAS 1.2 without RGB
796_994.las	LAS 1.2 without RGB
796_996.las	LAS 1.2 without RGB
796_998.las	LAS 1.2 without RGB
798_1000.las	LAS 1.2 without RGB
798_1002.las	LAS 1.2 without RGB
798_1004.las	LAS 1.2 without RGB
798_1006.las	LAS 1.2 without RGB
798_1008.las	LAS 1.2 without RGB
798_1010.las	LAS 1.2 without RGB
798_1012.las	LAS 1.2 without RGB
798_1014.las	LAS 1.2 without RGB
798_1016.las	LAS 1.2 without RGB
798_1018.las	LAS 1.2 without RGB
798_1020.las	LAS 1.2 without RGB
798_1022.las	LAS 1.2 without RGB
798_1024.las	LAS 1.2 without RGB
798_1026.las	LAS 1.2 without RGB
798_1028.las	LAS 1.2 without RGB
798_1030.las	LAS 1.2 without RGB
798_1032.las	LAS 1.2 without RGB
798_1034.las	LAS 1.2 without RGB
798_1036.las	LAS 1.2 without RGB

2.1 Report on LAS Format (Tiled Data) - continued

File	LAS Format
798_1038.las	LAS 1.2 without RGB
798_1040.las	LAS 1.2 without RGB
798_1042.las	LAS 1.2 without RGB
798_1044.las	LAS 1.2 without RGB
798_1046.las	LAS 1.2 without RGB
798_1048.las	LAS 1.2 without RGB
798_1050.las	LAS 1.2 without RGB
798_1052.las	LAS 1.2 without RGB
798_1054.las	LAS 1.2 without RGB
798_1056.las	LAS 1.2 without RGB
798_1058.las	LAS 1.2 without RGB
798_1060.las	LAS 1.2 without RGB
798_1062.las	LAS 1.2 without RGB
798_1064.las	LAS 1.2 without RGB
798_1066.las	LAS 1.2 without RGB
798_1068.las	LAS 1.2 without RGB
798_1070.las	LAS 1.2 without RGB
798_1072.las	LAS 1.2 without RGB
798_1074.las	LAS 1.2 without RGB
798_1076.las	LAS 1.2 without RGB
798_1078.las	LAS 1.2 without RGB
798_1080.las	LAS 1.2 without RGB
798_1082.las	LAS 1.2 without RGB
798_1084.las	LAS 1.2 without RGB
798_1086.las	LAS 1.2 without RGB
798_1088.las	LAS 1.2 without RGB
798_1090.las	LAS 1.2 without RGB
798_926.las	LAS 1.2 without RGB
798_928.las	LAS 1.2 without RGB
798_930.las	LAS 1.2 without RGB
798_932.las	LAS 1.2 without RGB
798_934.las	LAS 1.2 without RGB
798_936.las	LAS 1.2 without RGB
798_938.las	LAS 1.2 without RGB
798_940.las	LAS 1.2 without RGB
798_942.las	LAS 1.2 without RGB
798_944.las	LAS 1.2 without RGB
798_946.las	LAS 1.2 without RGB
798_948.las	LAS 1.2 without RGB
798_950.las	LAS 1.2 without RGB
798_952.las	LAS 1.2 without RGB
798_954.las	LAS 1.2 without RGB
798_956.las	LAS 1.2 without RGB
798_958.las	LAS 1.2 without RGB
798_960.las	LAS 1.2 without RGB
798_962.las	LAS 1.2 without RGB
798_964.las	LAS 1.2 without RGB
798_966.las	LAS 1.2 without RGB
798_968.las	LAS 1.2 without RGB

2.1 Report on LAS Format (Tiled Data) - continued

File	LAS Format
798_970.las	LAS 1.2 without RGB
798_972.las	LAS 1.2 without RGB
798_974.las	LAS 1.2 without RGB
798_976.las	LAS 1.2 without RGB
798_978.las	LAS 1.2 without RGB
798_980.las	LAS 1.2 without RGB
798_982.las	LAS 1.2 without RGB
798_984.las	LAS 1.2 without RGB
798_986.las	LAS 1.2 without RGB
798_988.las	LAS 1.2 without RGB
798_990.las	LAS 1.2 without RGB
798_992.las	LAS 1.2 without RGB
798_994.las	LAS 1.2 without RGB
798_996.las	LAS 1.2 without RGB
798_998.las	LAS 1.2 without RGB
800_1000.las	LAS 1.2 without RGB
800_1002.las	LAS 1.2 without RGB
800_1004.las	LAS 1.2 without RGB
800_1006.las	LAS 1.2 without RGB
800_1008.las	LAS 1.2 without RGB
800_1010.las	LAS 1.2 without RGB
800_1012.las	LAS 1.2 without RGB
800_1014.las	LAS 1.2 without RGB
800_1016.las	LAS 1.2 without RGB
800_1018.las	LAS 1.2 without RGB
800_1020.las	LAS 1.2 without RGB
800_1022.las	LAS 1.2 without RGB
800_1024.las	LAS 1.2 without RGB
800_1026.las	LAS 1.2 without RGB
800_1028.las	LAS 1.2 without RGB
800_1030.las	LAS 1.2 without RGB
800_1032.las	LAS 1.2 without RGB
800_1034.las	LAS 1.2 without RGB
800_1036.las	LAS 1.2 without RGB
800_1038.las	LAS 1.2 without RGB
800_1040.las	LAS 1.2 without RGB
800_1042.las	LAS 1.2 without RGB
800_1044.las	LAS 1.2 without RGB
800_1046.las	LAS 1.2 without RGB
800_1048.las	LAS 1.2 without RGB
800_1050.las	LAS 1.2 without RGB
800_1052.las	LAS 1.2 without RGB
800_1054.las	LAS 1.2 without RGB
800_1056.las	LAS 1.2 without RGB
800_1058.las	LAS 1.2 without RGB
800_1060.las	LAS 1.2 without RGB
800_1062.las	LAS 1.2 without RGB
800_1064.las	LAS 1.2 without RGB
800_1066.las	LAS 1.2 without RGB

2.1 Report on LAS Format (Tiled Data) - continued

File	LAS Format
800_1068.las	LAS 1.2 without RGB
800_1070.las	LAS 1.2 without RGB
800_1072.las	LAS 1.2 without RGB
800_1074.las	LAS 1.2 without RGB
800_1076.las	LAS 1.2 without RGB
800_1078.las	LAS 1.2 without RGB
800_1080.las	LAS 1.2 without RGB
800_1082.las	LAS 1.2 without RGB
800_1084.las	LAS 1.2 without RGB
800_1086.las	LAS 1.2 without RGB
800_1088.las	LAS 1.2 without RGB
800_1090.las	LAS 1.2 without RGB
800_926.las	LAS 1.2 without RGB
800_928.las	LAS 1.2 without RGB
800_930.las	LAS 1.2 without RGB
800_932.las	LAS 1.2 without RGB
800_934.las	LAS 1.2 without RGB
800_936.las	LAS 1.2 without RGB
800_938.las	LAS 1.2 without RGB
800_940.las	LAS 1.2 without RGB
800_942.las	LAS 1.2 without RGB
800_944.las	LAS 1.2 without RGB
800_946.las	LAS 1.2 without RGB
800_948.las	LAS 1.2 without RGB
800_950.las	LAS 1.2 without RGB
800_952.las	LAS 1.2 without RGB
800_954.las	LAS 1.2 without RGB
800_956.las	LAS 1.2 without RGB
800_958.las	LAS 1.2 without RGB
800_960.las	LAS 1.2 without RGB
800_962.las	LAS 1.2 without RGB
800_964.las	LAS 1.2 without RGB
800_966.las	LAS 1.2 without RGB
800_968.las	LAS 1.2 without RGB
800_970.las	LAS 1.2 without RGB
800_972.las	LAS 1.2 without RGB
800_974.las	LAS 1.2 without RGB
800_976.las	LAS 1.2 without RGB
800_978.las	LAS 1.2 without RGB
800_980.las	LAS 1.2 without RGB
800_982.las	LAS 1.2 without RGB
800_984.las	LAS 1.2 without RGB
800_986.las	LAS 1.2 without RGB
800_988.las	LAS 1.2 without RGB
800_990.las	LAS 1.2 without RGB
800_992.las	LAS 1.2 without RGB
800_994.las	LAS 1.2 without RGB
800_996.las	LAS 1.2 without RGB
800_998.las	LAS 1.2 without RGB

2.1 Report on LAS Format (Tiled Data) - continued

File	LAS Format
802_1000.las	LAS 1.2 without RGB
802_1002.las	LAS 1.2 without RGB
802_1004.las	LAS 1.2 without RGB
802_1006.las	LAS 1.2 without RGB
802_1008.las	LAS 1.2 without RGB
802_1010.las	LAS 1.2 without RGB
802_1012.las	LAS 1.2 without RGB
802_1014.las	LAS 1.2 without RGB
802_1016.las	LAS 1.2 without RGB
802_1018.las	LAS 1.2 without RGB
802_1020.las	LAS 1.2 without RGB
802_1022.las	LAS 1.2 without RGB
802_1024.las	LAS 1.2 without RGB
802_1026.las	LAS 1.2 without RGB
802_1028.las	LAS 1.2 without RGB
802_1030.las	LAS 1.2 without RGB
802_1032.las	LAS 1.2 without RGB
802_1034.las	LAS 1.2 without RGB
802_1036.las	LAS 1.2 without RGB
802_1038.las	LAS 1.2 without RGB
802_1040.las	LAS 1.2 without RGB
802_1042.las	LAS 1.2 without RGB
802_1044.las	LAS 1.2 without RGB
802_1046.las	LAS 1.2 without RGB
802_1048.las	LAS 1.2 without RGB
802_1050.las	LAS 1.2 without RGB
802_1052.las	LAS 1.2 without RGB
802_1054.las	LAS 1.2 without RGB
802_1056.las	LAS 1.2 without RGB
802_1058.las	LAS 1.2 without RGB
802_1060.las	LAS 1.2 without RGB
802_1062.las	LAS 1.2 without RGB
802_1064.las	LAS 1.2 without RGB
802_1066.las	LAS 1.2 without RGB
802_1068.las	LAS 1.2 without RGB
802_1070.las	LAS 1.2 without RGB
802_1072.las	LAS 1.2 without RGB
802_1074.las	LAS 1.2 without RGB
802_1076.las	LAS 1.2 without RGB
802_1078.las	LAS 1.2 without RGB
802_1080.las	LAS 1.2 without RGB
802_1082.las	LAS 1.2 without RGB
802_1084.las	LAS 1.2 without RGB
802_1086.las	LAS 1.2 without RGB
802_1088.las	LAS 1.2 without RGB
802_1090.las	LAS 1.2 without RGB
802_926.las	LAS 1.2 without RGB
802_928.las	LAS 1.2 without RGB
802_930.las	LAS 1.2 without RGB

2.1 Report on LAS Format (Tiled Data) - continued

File	LAS Format
802_932.las	LAS 1.2 without RGB
802_934.las	LAS 1.2 without RGB
802_936.las	LAS 1.2 without RGB
802_938.las	LAS 1.2 without RGB
802_940.las	LAS 1.2 without RGB
802_942.las	LAS 1.2 without RGB
802_944.las	LAS 1.2 without RGB
802_946.las	LAS 1.2 without RGB
802_948.las	LAS 1.2 without RGB
802_950.las	LAS 1.2 without RGB
802_952.las	LAS 1.2 without RGB
802_954.las	LAS 1.2 without RGB
802_956.las	LAS 1.2 without RGB
802_958.las	LAS 1.2 without RGB
802_960.las	LAS 1.2 without RGB
802_962.las	LAS 1.2 without RGB
802_964.las	LAS 1.2 without RGB
802_966.las	LAS 1.2 without RGB
802_968.las	LAS 1.2 without RGB
802_970.las	LAS 1.2 without RGB
802_972.las	LAS 1.2 without RGB
802_974.las	LAS 1.2 without RGB
802_976.las	LAS 1.2 without RGB
802_978.las	LAS 1.2 without RGB
802_980.las	LAS 1.2 without RGB
802_982.las	LAS 1.2 without RGB
802_984.las	LAS 1.2 without RGB
802_986.las	LAS 1.2 without RGB
802_988.las	LAS 1.2 without RGB
802_990.las	LAS 1.2 without RGB
802_992.las	LAS 1.2 without RGB
802_994.las	LAS 1.2 without RGB
802_996.las	LAS 1.2 without RGB
802_998.las	LAS 1.2 without RGB
804_1000.las	LAS 1.2 without RGB
804_1002.las	LAS 1.2 without RGB
804_1004.las	LAS 1.2 without RGB
804_1006.las	LAS 1.2 without RGB
804_1008.las	LAS 1.2 without RGB
804_1010.las	LAS 1.2 without RGB
804_1012.las	LAS 1.2 without RGB
804_1014.las	LAS 1.2 without RGB
804_1016.las	LAS 1.2 without RGB
804_1018.las	LAS 1.2 without RGB
804_1020.las	LAS 1.2 without RGB
804_1022.las	LAS 1.2 without RGB
804_1024.las	LAS 1.2 without RGB
804_1026.las	LAS 1.2 without RGB
804_1028.las	LAS 1.2 without RGB

2.1 Report on LAS Format (Tiled Data) - continued

File	LAS Format
804_1030.las	LAS 1.2 without RGB
804_1032.las	LAS 1.2 without RGB
804_1034.las	LAS 1.2 without RGB
804_1036.las	LAS 1.2 without RGB
804_1038.las	LAS 1.2 without RGB
804_1040.las	LAS 1.2 without RGB
804_1042.las	LAS 1.2 without RGB
804_1044.las	LAS 1.2 without RGB
804_1046.las	LAS 1.2 without RGB
804_1048.las	LAS 1.2 without RGB
804_1050.las	LAS 1.2 without RGB
804_1052.las	LAS 1.2 without RGB
804_1054.las	LAS 1.2 without RGB
804_1056.las	LAS 1.2 without RGB
804_1058.las	LAS 1.2 without RGB
804_1060.las	LAS 1.2 without RGB
804_1062.las	LAS 1.2 without RGB
804_1064.las	LAS 1.2 without RGB
804_1066.las	LAS 1.2 without RGB
804_1068.las	LAS 1.2 without RGB
804_1070.las	LAS 1.2 without RGB
804_1072.las	LAS 1.2 without RGB
804_1074.las	LAS 1.2 without RGB
804_1076.las	LAS 1.2 without RGB
804_1078.las	LAS 1.2 without RGB
804_1080.las	LAS 1.2 without RGB
804_1082.las	LAS 1.2 without RGB
804_1084.las	LAS 1.2 without RGB
804_1086.las	LAS 1.2 without RGB
804_1088.las	LAS 1.2 without RGB
804_1090.las	LAS 1.2 without RGB
804_926.las	LAS 1.2 without RGB
804_928.las	LAS 1.2 without RGB
804_930.las	LAS 1.2 without RGB
804_932.las	LAS 1.2 without RGB
804_934.las	LAS 1.2 without RGB
804_936.las	LAS 1.2 without RGB
804_938.las	LAS 1.2 without RGB
804_940.las	LAS 1.2 without RGB
804_942.las	LAS 1.2 without RGB
804_944.las	LAS 1.2 without RGB
804_946.las	LAS 1.2 without RGB
804_948.las	LAS 1.2 without RGB
804_950.las	LAS 1.2 without RGB
804_952.las	LAS 1.2 without RGB
804_954.las	LAS 1.2 without RGB
804_956.las	LAS 1.2 without RGB
804_958.las	LAS 1.2 without RGB
804_960.las	LAS 1.2 without RGB

2.1 Report on LAS Format (Tiled Data) - continued

File	LAS Format
804_962.las	LAS 1.2 without RGB
804_964.las	LAS 1.2 without RGB
804_966.las	LAS 1.2 without RGB
804_968.las	LAS 1.2 without RGB
804_970.las	LAS 1.2 without RGB
804_972.las	LAS 1.2 without RGB
804_974.las	LAS 1.2 without RGB
804_976.las	LAS 1.2 without RGB
804_978.las	LAS 1.2 without RGB
804_980.las	LAS 1.2 without RGB
804_982.las	LAS 1.2 without RGB
804_984.las	LAS 1.2 without RGB
804_986.las	LAS 1.2 without RGB
804_988.las	LAS 1.2 without RGB
804_990.las	LAS 1.2 without RGB
804_992.las	LAS 1.2 without RGB
804_994.las	LAS 1.2 without RGB
804_996.las	LAS 1.2 without RGB
804_998.las	LAS 1.2 without RGB
806_1000.las	LAS 1.2 without RGB
806_1002.las	LAS 1.2 without RGB
806_1004.las	LAS 1.2 without RGB
806_1006.las	LAS 1.2 without RGB
806_1008.las	LAS 1.2 without RGB
806_1010.las	LAS 1.2 without RGB
806_1012.las	LAS 1.2 without RGB
806_1014.las	LAS 1.2 without RGB
806_1016.las	LAS 1.2 without RGB
806_1018.las	LAS 1.2 without RGB
806_1020.las	LAS 1.2 without RGB
806_1022.las	LAS 1.2 without RGB
806_1024.las	LAS 1.2 without RGB
806_1026.las	LAS 1.2 without RGB
806_1028.las	LAS 1.2 without RGB
806_1030.las	LAS 1.2 without RGB
806_1032.las	LAS 1.2 without RGB
806_1034.las	LAS 1.2 without RGB
806_1036.las	LAS 1.2 without RGB
806_1038.las	LAS 1.2 without RGB
806_1040.las	LAS 1.2 without RGB
806_1042.las	LAS 1.2 without RGB
806_1044.las	LAS 1.2 without RGB
806_1046.las	LAS 1.2 without RGB
806_1048.las	LAS 1.2 without RGB
806_1050.las	LAS 1.2 without RGB
806_1052.las	LAS 1.2 without RGB
806_1054.las	LAS 1.2 without RGB
806_1056.las	LAS 1.2 without RGB
806_1058.las	LAS 1.2 without RGB

2.1 Report on LAS Format (Tiled Data) - continued

File	LAS Format
806_1060.las	LAS 1.2 without RGB
806_1062.las	LAS 1.2 without RGB
806_1064.las	LAS 1.2 without RGB
806_1066.las	LAS 1.2 without RGB
806_1068.las	LAS 1.2 without RGB
806_1070.las	LAS 1.2 without RGB
806_1072.las	LAS 1.2 without RGB
806_1074.las	LAS 1.2 without RGB
806_1076.las	LAS 1.2 without RGB
806_1078.las	LAS 1.2 without RGB
806_1080.las	LAS 1.2 without RGB
806_1082.las	LAS 1.2 without RGB
806_1084.las	LAS 1.2 without RGB
806_1086.las	LAS 1.2 without RGB
806_1088.las	LAS 1.2 without RGB
806_1090.las	LAS 1.2 without RGB
806_926.las	LAS 1.2 without RGB
806_928.las	LAS 1.2 without RGB
806_930.las	LAS 1.2 without RGB
806_932.las	LAS 1.2 without RGB
806_934.las	LAS 1.2 without RGB
806_936.las	LAS 1.2 without RGB
806_938.las	LAS 1.2 without RGB
806_940.las	LAS 1.2 without RGB
806_942.las	LAS 1.2 without RGB
806_944.las	LAS 1.2 without RGB
806_946.las	LAS 1.2 without RGB
806_948.las	LAS 1.2 without RGB
806_950.las	LAS 1.2 without RGB
806_952.las	LAS 1.2 without RGB
806_954.las	LAS 1.2 without RGB
806_956.las	LAS 1.2 without RGB
806_958.las	LAS 1.2 without RGB
806_960.las	LAS 1.2 without RGB
806_962.las	LAS 1.2 without RGB
806_964.las	LAS 1.2 without RGB
806_966.las	LAS 1.2 without RGB
806_968.las	LAS 1.2 without RGB
806_970.las	LAS 1.2 without RGB
806_972.las	LAS 1.2 without RGB
806_974.las	LAS 1.2 without RGB
806_976.las	LAS 1.2 without RGB
806_978.las	LAS 1.2 without RGB
806_980.las	LAS 1.2 without RGB
806_982.las	LAS 1.2 without RGB
806_984.las	LAS 1.2 without RGB
806_986.las	LAS 1.2 without RGB
806_988.las	LAS 1.2 without RGB
806_990.las	LAS 1.2 without RGB

2.1 Report on LAS Format (Tiled Data) - continued

File	LAS Format
806_992.las	LAS 1.2 without RGB
806_994.las	LAS 1.2 without RGB
806_996.las	LAS 1.2 without RGB
806_998.las	LAS 1.2 without RGB
808_1000.las	LAS 1.2 without RGB
808_1002.las	LAS 1.2 without RGB
808_1004.las	LAS 1.2 without RGB
808_1006.las	LAS 1.2 without RGB
808_1008.las	LAS 1.2 without RGB
808_1010.las	LAS 1.2 without RGB
808_1012.las	LAS 1.2 without RGB
808_1014.las	LAS 1.2 without RGB
808_1016.las	LAS 1.2 without RGB
808_1018.las	LAS 1.2 without RGB
808_1020.las	LAS 1.2 without RGB
808_1022.las	LAS 1.2 without RGB
808_1024.las	LAS 1.2 without RGB
808_1026.las	LAS 1.2 without RGB
808_1028.las	LAS 1.2 without RGB
808_1030.las	LAS 1.2 without RGB
808_1032.las	LAS 1.2 without RGB
808_1034.las	LAS 1.2 without RGB
808_1036.las	LAS 1.2 without RGB
808_1038.las	LAS 1.2 without RGB
808_1040.las	LAS 1.2 without RGB
808_1042.las	LAS 1.2 without RGB
808_1044.las	LAS 1.2 without RGB
808_1046.las	LAS 1.2 without RGB
808_1048.las	LAS 1.2 without RGB
808_1050.las	LAS 1.2 without RGB
808_1052.las	LAS 1.2 without RGB
808_1054.las	LAS 1.2 without RGB
808_1056.las	LAS 1.2 without RGB
808_1058.las	LAS 1.2 without RGB
808_1060.las	LAS 1.2 without RGB
808_1062.las	LAS 1.2 without RGB
808_1064.las	LAS 1.2 without RGB
808_1066.las	LAS 1.2 without RGB
808_1068.las	LAS 1.2 without RGB
808_1070.las	LAS 1.2 without RGB
808_1072.las	LAS 1.2 without RGB
808_1074.las	LAS 1.2 without RGB
808_1076.las	LAS 1.2 without RGB
808_1078.las	LAS 1.2 without RGB
808_1080.las	LAS 1.2 without RGB
808_1082.las	LAS 1.2 without RGB
808_1084.las	LAS 1.2 without RGB
808_1086.las	LAS 1.2 without RGB
808_1088.las	LAS 1.2 without RGB

2.1 Report on LAS Format (Tiled Data) - continued

File	LAS Format
808_1090.las	LAS 1.2 without RGB
808_926.las	LAS 1.2 without RGB
808_928.las	LAS 1.2 without RGB
808_930.las	LAS 1.2 without RGB
808_932.las	LAS 1.2 without RGB
808_934.las	LAS 1.2 without RGB
808_936.las	LAS 1.2 without RGB
808_938.las	LAS 1.2 without RGB
808_940.las	LAS 1.2 without RGB
808_942.las	LAS 1.2 without RGB
808_944.las	LAS 1.2 without RGB
808_946.las	LAS 1.2 without RGB
808_948.las	LAS 1.2 without RGB
808_950.las	LAS 1.2 without RGB
808_952.las	LAS 1.2 without RGB
808_954.las	LAS 1.2 without RGB
808_956.las	LAS 1.2 without RGB
808_958.las	LAS 1.2 without RGB
808_960.las	LAS 1.2 without RGB
808_962.las	LAS 1.2 without RGB
808_964.las	LAS 1.2 without RGB
808_966.las	LAS 1.2 without RGB
808_968.las	LAS 1.2 without RGB
808_970.las	LAS 1.2 without RGB
808_972.las	LAS 1.2 without RGB
808_974.las	LAS 1.2 without RGB
808_976.las	LAS 1.2 without RGB
808_978.las	LAS 1.2 without RGB
808_980.las	LAS 1.2 without RGB
808_982.las	LAS 1.2 without RGB
808_984.las	LAS 1.2 without RGB
808_986.las	LAS 1.2 without RGB
808_988.las	LAS 1.2 without RGB
808_990.las	LAS 1.2 without RGB
808_992.las	LAS 1.2 without RGB
808_994.las	LAS 1.2 without RGB
808_996.las	LAS 1.2 without RGB
808_998.las	LAS 1.2 without RGB
810_1000.las	LAS 1.2 without RGB
810_1002.las	LAS 1.2 without RGB
810_1004.las	LAS 1.2 without RGB
810_1006.las	LAS 1.2 without RGB
810_1008.las	LAS 1.2 without RGB
810_1010.las	LAS 1.2 without RGB
810_1012.las	LAS 1.2 without RGB
810_1014.las	LAS 1.2 without RGB
810_1016.las	LAS 1.2 without RGB
810_1018.las	LAS 1.2 without RGB
810_1020.las	LAS 1.2 without RGB

2.1 Report on LAS Format (Tiled Data) - continued

File	LAS Format
810_1022.las	LAS 1.2 without RGB
810_1024.las	LAS 1.2 without RGB
810_1026.las	LAS 1.2 without RGB
810_1028.las	LAS 1.2 without RGB
810_1030.las	LAS 1.2 without RGB
810_1032.las	LAS 1.2 without RGB
810_1034.las	LAS 1.2 without RGB
810_1036.las	LAS 1.2 without RGB
810_1038.las	LAS 1.2 without RGB
810_1040.las	LAS 1.2 without RGB
810_1042.las	LAS 1.2 without RGB
810_1044.las	LAS 1.2 without RGB
810_1046.las	LAS 1.2 without RGB
810_1048.las	LAS 1.2 without RGB
810_1050.las	LAS 1.2 without RGB
810_1052.las	LAS 1.2 without RGB
810_1054.las	LAS 1.2 without RGB
810_1056.las	LAS 1.2 without RGB
810_1058.las	LAS 1.2 without RGB
810_1060.las	LAS 1.2 without RGB
810_1062.las	LAS 1.2 without RGB
810_1064.las	LAS 1.2 without RGB
810_1066.las	LAS 1.2 without RGB
810_1068.las	LAS 1.2 without RGB
810_1070.las	LAS 1.2 without RGB
810_1072.las	LAS 1.2 without RGB
810_1074.las	LAS 1.2 without RGB
810_1076.las	LAS 1.2 without RGB
810_1078.las	LAS 1.2 without RGB
810_1080.las	LAS 1.2 without RGB
810_1082.las	LAS 1.2 without RGB
810_1084.las	LAS 1.2 without RGB
810_1086.las	LAS 1.2 without RGB
810_1088.las	LAS 1.2 without RGB
810_1090.las	LAS 1.2 without RGB
810_926.las	LAS 1.2 without RGB
810_928.las	LAS 1.2 without RGB
810_930.las	LAS 1.2 without RGB
810_932.las	LAS 1.2 without RGB
810_934.las	LAS 1.2 without RGB
810_936.las	LAS 1.2 without RGB
810_938.las	LAS 1.2 without RGB
810_940.las	LAS 1.2 without RGB
810_942.las	LAS 1.2 without RGB
810_944.las	LAS 1.2 without RGB
810_946.las	LAS 1.2 without RGB
810_948.las	LAS 1.2 without RGB
810_950.las	LAS 1.2 without RGB
810_952.las	LAS 1.2 without RGB

2.1 Report on LAS Format (Tiled Data) - continued

File	LAS Format
810_954.las	LAS 1.2 without RGB
810_956.las	LAS 1.2 without RGB
810_958.las	LAS 1.2 without RGB
810_960.las	LAS 1.2 without RGB
810_962.las	LAS 1.2 without RGB
810_964.las	LAS 1.2 without RGB
810_966.las	LAS 1.2 without RGB
810_968.las	LAS 1.2 without RGB
810_970.las	LAS 1.2 without RGB
810_972.las	LAS 1.2 without RGB
810_974.las	LAS 1.2 without RGB
810_976.las	LAS 1.2 without RGB
810_978.las	LAS 1.2 without RGB
810_980.las	LAS 1.2 without RGB
810_982.las	LAS 1.2 without RGB
810_984.las	LAS 1.2 without RGB
810_986.las	LAS 1.2 without RGB
810_988.las	LAS 1.2 without RGB
810_990.las	LAS 1.2 without RGB
810_992.las	LAS 1.2 without RGB
810_994.las	LAS 1.2 without RGB
810_996.las	LAS 1.2 without RGB
810_998.las	LAS 1.2 without RGB
812_1000.las	LAS 1.2 without RGB
812_1002.las	LAS 1.2 without RGB
812_1004.las	LAS 1.2 without RGB
812_1006.las	LAS 1.2 without RGB
812_1008.las	LAS 1.2 without RGB
812_1010.las	LAS 1.2 without RGB
812_1012.las	LAS 1.2 without RGB
812_1014.las	LAS 1.2 without RGB
812_1016.las	LAS 1.2 without RGB
812_1018.las	LAS 1.2 without RGB
812_1020.las	LAS 1.2 without RGB
812_1022.las	LAS 1.2 without RGB
812_1024.las	LAS 1.2 without RGB
812_1026.las	LAS 1.2 without RGB
812_1028.las	LAS 1.2 without RGB
812_1030.las	LAS 1.2 without RGB
812_1032.las	LAS 1.2 without RGB
812_1034.las	LAS 1.2 without RGB
812_1036.las	LAS 1.2 without RGB
812_1038.las	LAS 1.2 without RGB
812_1040.las	LAS 1.2 without RGB
812_1042.las	LAS 1.2 without RGB
812_1044.las	LAS 1.2 without RGB
812_1046.las	LAS 1.2 without RGB
812_1048.las	LAS 1.2 without RGB
812_1050.las	LAS 1.2 without RGB

2.1 Report on LAS Format (Tiled Data) - continued

File	LAS Format
812_1052.las	LAS 1.2 without RGB
812_1054.las	LAS 1.2 without RGB
812_1056.las	LAS 1.2 without RGB
812_1058.las	LAS 1.2 without RGB
812_1060.las	LAS 1.2 without RGB
812_1062.las	LAS 1.2 without RGB
812_1064.las	LAS 1.2 without RGB
812_1066.las	LAS 1.2 without RGB
812_1068.las	LAS 1.2 without RGB
812_1070.las	LAS 1.2 without RGB
812_1072.las	LAS 1.2 without RGB
812_1074.las	LAS 1.2 without RGB
812_1076.las	LAS 1.2 without RGB
812_1078.las	LAS 1.2 without RGB
812_1080.las	LAS 1.2 without RGB
812_1082.las	LAS 1.2 without RGB
812_1084.las	LAS 1.2 without RGB
812_1086.las	LAS 1.2 without RGB
812_1088.las	LAS 1.2 without RGB
812_1090.las	LAS 1.2 without RGB
812_926.las	LAS 1.2 without RGB
812_928.las	LAS 1.2 without RGB
812_930.las	LAS 1.2 without RGB
812_932.las	LAS 1.2 without RGB
812_934.las	LAS 1.2 without RGB
812_936.las	LAS 1.2 without RGB
812_938.las	LAS 1.2 without RGB
812_940.las	LAS 1.2 without RGB
812_942.las	LAS 1.2 without RGB
812_944.las	LAS 1.2 without RGB
812_946.las	LAS 1.2 without RGB
812_948.las	LAS 1.2 without RGB
812_950.las	LAS 1.2 without RGB
812_952.las	LAS 1.2 without RGB
812_954.las	LAS 1.2 without RGB
812_956.las	LAS 1.2 without RGB
812_958.las	LAS 1.2 without RGB
812_960.las	LAS 1.2 without RGB
812_962.las	LAS 1.2 without RGB
812_964.las	LAS 1.2 without RGB
812_966.las	LAS 1.2 without RGB
812_968.las	LAS 1.2 without RGB
812_970.las	LAS 1.2 without RGB
812_972.las	LAS 1.2 without RGB
812_974.las	LAS 1.2 without RGB
812_976.las	LAS 1.2 without RGB
812_978.las	LAS 1.2 without RGB
812_980.las	LAS 1.2 without RGB
812_982.las	LAS 1.2 without RGB

2.1 Report on LAS Format (Tiled Data) - continued

File	LAS Format
812_984.las	LAS 1.2 without RGB
812_986.las	LAS 1.2 without RGB
812_988.las	LAS 1.2 without RGB
812_990.las	LAS 1.2 without RGB
812_992.las	LAS 1.2 without RGB
812_994.las	LAS 1.2 without RGB
812_996.las	LAS 1.2 without RGB
812_998.las	LAS 1.2 without RGB
814_1000.las	LAS 1.2 without RGB
814_1002.las	LAS 1.2 without RGB
814_1004.las	LAS 1.2 without RGB
814_1006.las	LAS 1.2 without RGB
814_1008.las	LAS 1.2 without RGB
814_1010.las	LAS 1.2 without RGB
814_1012.las	LAS 1.2 without RGB
814_1014.las	LAS 1.2 without RGB
814_1016.las	LAS 1.2 without RGB
814_1018.las	LAS 1.2 without RGB
814_1020.las	LAS 1.2 without RGB
814_1022.las	LAS 1.2 without RGB
814_1024.las	LAS 1.2 without RGB
814_1026.las	LAS 1.2 without RGB
814_1028.las	LAS 1.2 without RGB
814_1030.las	LAS 1.2 without RGB
814_1032.las	LAS 1.2 without RGB
814_1034.las	LAS 1.2 without RGB
814_1036.las	LAS 1.2 without RGB
814_1038.las	LAS 1.2 without RGB
814_1040.las	LAS 1.2 without RGB
814_1042.las	LAS 1.2 without RGB
814_1044.las	LAS 1.2 without RGB
814_1046.las	LAS 1.2 without RGB
814_1048.las	LAS 1.2 without RGB
814_1050.las	LAS 1.2 without RGB
814_1052.las	LAS 1.2 without RGB
814_1054.las	LAS 1.2 without RGB
814_1056.las	LAS 1.2 without RGB
814_1058.las	LAS 1.2 without RGB
814_1060.las	LAS 1.2 without RGB
814_1062.las	LAS 1.2 without RGB
814_1064.las	LAS 1.2 without RGB
814_1066.las	LAS 1.2 without RGB
814_1068.las	LAS 1.2 without RGB
814_1070.las	LAS 1.2 without RGB
814_1072.las	LAS 1.2 without RGB
814_1074.las	LAS 1.2 without RGB
814_1076.las	LAS 1.2 without RGB
814_1078.las	LAS 1.2 without RGB
814_1080.las	LAS 1.2 without RGB

2.1 Report on LAS Format (Tiled Data) - continued

File	LAS Format
814_1082.las	LAS 1.2 without RGB
814_1084.las	LAS 1.2 without RGB
814_1086.las	LAS 1.2 without RGB
814_1088.las	LAS 1.2 without RGB
814_1090.las	LAS 1.2 without RGB
814_926.las	LAS 1.2 without RGB
814_928.las	LAS 1.2 without RGB
814_930.las	LAS 1.2 without RGB
814_932.las	LAS 1.2 without RGB
814_934.las	LAS 1.2 without RGB
814_936.las	LAS 1.2 without RGB
814_938.las	LAS 1.2 without RGB
814_940.las	LAS 1.2 without RGB
814_942.las	LAS 1.2 without RGB
814_944.las	LAS 1.2 without RGB
814_946.las	LAS 1.2 without RGB
814_948.las	LAS 1.2 without RGB
814_950.las	LAS 1.2 without RGB
814_952.las	LAS 1.2 without RGB
814_954.las	LAS 1.2 without RGB
814_956.las	LAS 1.2 without RGB
814_958.las	LAS 1.2 without RGB
814_960.las	LAS 1.2 without RGB
814_962.las	LAS 1.2 without RGB
814_964.las	LAS 1.2 without RGB
814_966.las	LAS 1.2 without RGB
814_968.las	LAS 1.2 without RGB
814_970.las	LAS 1.2 without RGB
814_972.las	LAS 1.2 without RGB
814_974.las	LAS 1.2 without RGB
814_976.las	LAS 1.2 without RGB
814_978.las	LAS 1.2 without RGB
814_980.las	LAS 1.2 without RGB
814_982.las	LAS 1.2 without RGB
814_984.las	LAS 1.2 without RGB
814_986.las	LAS 1.2 without RGB
814_988.las	LAS 1.2 without RGB
814_990.las	LAS 1.2 without RGB
814_992.las	LAS 1.2 without RGB
814_994.las	LAS 1.2 without RGB
814_996.las	LAS 1.2 without RGB
814_998.las	LAS 1.2 without RGB
816_1000.las	LAS 1.2 without RGB
816_1002.las	LAS 1.2 without RGB
816_1004.las	LAS 1.2 without RGB
816_1006.las	LAS 1.2 without RGB
816_1008.las	LAS 1.2 without RGB
816_1010.las	LAS 1.2 without RGB
816_1012.las	LAS 1.2 without RGB

2.1 Report on LAS Format (Tiled Data) - continued

File	LAS Format
816_1014.las	LAS 1.2 without RGB
816_1016.las	LAS 1.2 without RGB
816_1018.las	LAS 1.2 without RGB
816_1020.las	LAS 1.2 without RGB
816_1022.las	LAS 1.2 without RGB
816_1024.las	LAS 1.2 without RGB
816_1026.las	LAS 1.2 without RGB
816_1028.las	LAS 1.2 without RGB
816_1030.las	LAS 1.2 without RGB
816_1032.las	LAS 1.2 without RGB
816_1034.las	LAS 1.2 without RGB
816_1036.las	LAS 1.2 without RGB
816_1038.las	LAS 1.2 without RGB
816_1040.las	LAS 1.2 without RGB
816_1042.las	LAS 1.2 without RGB
816_1044.las	LAS 1.2 without RGB
816_1046.las	LAS 1.2 without RGB
816_1048.las	LAS 1.2 without RGB
816_1050.las	LAS 1.2 without RGB
816_1052.las	LAS 1.2 without RGB
816_1054.las	LAS 1.2 without RGB
816_1056.las	LAS 1.2 without RGB
816_1058.las	LAS 1.2 without RGB
816_1060.las	LAS 1.2 without RGB
816_1062.las	LAS 1.2 without RGB
816_1064.las	LAS 1.2 without RGB
816_1066.las	LAS 1.2 without RGB
816_1068.las	LAS 1.2 without RGB
816_1070.las	LAS 1.2 without RGB
816_1072.las	LAS 1.2 without RGB
816_1074.las	LAS 1.2 without RGB
816_1076.las	LAS 1.2 without RGB
816_1078.las	LAS 1.2 without RGB
816_1080.las	LAS 1.2 without RGB
816_1082.las	LAS 1.2 without RGB
816_1084.las	LAS 1.2 without RGB
816_1086.las	LAS 1.2 without RGB
816_1088.las	LAS 1.2 without RGB
816_1090.las	LAS 1.2 without RGB
816_926.las	LAS 1.2 without RGB
816_928.las	LAS 1.2 without RGB
816_930.las	LAS 1.2 without RGB
816_932.las	LAS 1.2 without RGB
816_934.las	LAS 1.2 without RGB
816_936.las	LAS 1.2 without RGB
816_938.las	LAS 1.2 without RGB
816_940.las	LAS 1.2 without RGB
816_942.las	LAS 1.2 without RGB
816_944.las	LAS 1.2 without RGB

2.1 Report on LAS Format (Tiled Data) - continued

File	LAS Format
816_946.las	LAS 1.2 without RGB
816_948.las	LAS 1.2 without RGB
816_950.las	LAS 1.2 without RGB
816_952.las	LAS 1.2 without RGB
816_954.las	LAS 1.2 without RGB
816_956.las	LAS 1.2 without RGB
816_958.las	LAS 1.2 without RGB
816_960.las	LAS 1.2 without RGB
816_962.las	LAS 1.2 without RGB
816_964.las	LAS 1.2 without RGB
816_966.las	LAS 1.2 without RGB
816_968.las	LAS 1.2 without RGB
816_970.las	LAS 1.2 without RGB
816_972.las	LAS 1.2 without RGB
816_974.las	LAS 1.2 without RGB
816_976.las	LAS 1.2 without RGB
816_978.las	LAS 1.2 without RGB
816_980.las	LAS 1.2 without RGB
816_982.las	LAS 1.2 without RGB
816_984.las	LAS 1.2 without RGB
816_986.las	LAS 1.2 without RGB
816_988.las	LAS 1.2 without RGB
816_990.las	LAS 1.2 without RGB
816_992.las	LAS 1.2 without RGB
816_994.las	LAS 1.2 without RGB
816_996.las	LAS 1.2 without RGB
816_998.las	LAS 1.2 without RGB
818_1000.las	LAS 1.2 without RGB
818_1002.las	LAS 1.2 without RGB
818_1004.las	LAS 1.2 without RGB
818_1006.las	LAS 1.2 without RGB
818_1008.las	LAS 1.2 without RGB
818_1010.las	LAS 1.2 without RGB
818_1012.las	LAS 1.2 without RGB
818_1014.las	LAS 1.2 without RGB
818_1016.las	LAS 1.2 without RGB
818_1018.las	LAS 1.2 without RGB
818_1020.las	LAS 1.2 without RGB
818_1022.las	LAS 1.2 without RGB
818_1024.las	LAS 1.2 without RGB
818_1026.las	LAS 1.2 without RGB
818_1028.las	LAS 1.2 without RGB
818_1030.las	LAS 1.2 without RGB
818_1032.las	LAS 1.2 without RGB
818_1034.las	LAS 1.2 without RGB
818_1036.las	LAS 1.2 without RGB
818_1038.las	LAS 1.2 without RGB
818_1040.las	LAS 1.2 without RGB
818_1042.las	LAS 1.2 without RGB

2.1 Report on LAS Format (Tiled Data) - continued

File	LAS Format
818_1044.las	LAS 1.2 without RGB
818_1046.las	LAS 1.2 without RGB
818_1048.las	LAS 1.2 without RGB
818_1050.las	LAS 1.2 without RGB
818_1052.las	LAS 1.2 without RGB
818_1054.las	LAS 1.2 without RGB
818_1056.las	LAS 1.2 without RGB
818_1058.las	LAS 1.2 without RGB
818_1060.las	LAS 1.2 without RGB
818_1062.las	LAS 1.2 without RGB
818_1064.las	LAS 1.2 without RGB
818_1066.las	LAS 1.2 without RGB
818_1068.las	LAS 1.2 without RGB
818_1070.las	LAS 1.2 without RGB
818_1072.las	LAS 1.2 without RGB
818_1074.las	LAS 1.2 without RGB
818_1076.las	LAS 1.2 without RGB
818_1078.las	LAS 1.2 without RGB
818_1080.las	LAS 1.2 without RGB
818_1082.las	LAS 1.2 without RGB
818_1084.las	LAS 1.2 without RGB
818_1086.las	LAS 1.2 without RGB
818_1088.las	LAS 1.2 without RGB
818_1090.las	LAS 1.2 without RGB
818_926.las	LAS 1.2 without RGB
818_928.las	LAS 1.2 without RGB
818_930.las	LAS 1.2 without RGB
818_932.las	LAS 1.2 without RGB
818_934.las	LAS 1.2 without RGB
818_936.las	LAS 1.2 without RGB
818_938.las	LAS 1.2 without RGB
818_940.las	LAS 1.2 without RGB
818_942.las	LAS 1.2 without RGB
818_944.las	LAS 1.2 without RGB
818_946.las	LAS 1.2 without RGB
818_948.las	LAS 1.2 without RGB
818_950.las	LAS 1.2 without RGB
818_952.las	LAS 1.2 without RGB
818_954.las	LAS 1.2 without RGB
818_956.las	LAS 1.2 without RGB
818_958.las	LAS 1.2 without RGB
818_960.las	LAS 1.2 without RGB
818_962.las	LAS 1.2 without RGB
818_964.las	LAS 1.2 without RGB
818_966.las	LAS 1.2 without RGB
818_968.las	LAS 1.2 without RGB
818_970.las	LAS 1.2 without RGB
818_972.las	LAS 1.2 without RGB
818_974.las	LAS 1.2 without RGB

2.1 Report on LAS Format (Tiled Data) - continued

File	LAS Format
818_976.las	LAS 1.2 without RGB
818_978.las	LAS 1.2 without RGB
818_980.las	LAS 1.2 without RGB
818_982.las	LAS 1.2 without RGB
818_984.las	LAS 1.2 without RGB
818_986.las	LAS 1.2 without RGB
818_988.las	LAS 1.2 without RGB
818_990.las	LAS 1.2 without RGB
818_992.las	LAS 1.2 without RGB
818_994.las	LAS 1.2 without RGB
818_996.las	LAS 1.2 without RGB
818_998.las	LAS 1.2 without RGB
820_1000.las	LAS 1.2 without RGB
820_1002.las	LAS 1.2 without RGB
820_1004.las	LAS 1.2 without RGB
820_1006.las	LAS 1.2 without RGB
820_1008.las	LAS 1.2 without RGB
820_1010.las	LAS 1.2 without RGB
820_1012.las	LAS 1.2 without RGB
820_1014.las	LAS 1.2 without RGB
820_1016.las	LAS 1.2 without RGB
820_1018.las	LAS 1.2 without RGB
820_1020.las	LAS 1.2 without RGB
820_1022.las	LAS 1.2 without RGB
820_1024.las	LAS 1.2 without RGB
820_1026.las	LAS 1.2 without RGB
820_1028.las	LAS 1.2 without RGB
820_1030.las	LAS 1.2 without RGB
820_1032.las	LAS 1.2 without RGB
820_1034.las	LAS 1.2 without RGB
820_1036.las	LAS 1.2 without RGB
820_1038.las	LAS 1.2 without RGB
820_1040.las	LAS 1.2 without RGB
820_1042.las	LAS 1.2 without RGB
820_1044.las	LAS 1.2 without RGB
820_1046.las	LAS 1.2 without RGB
820_1048.las	LAS 1.2 without RGB
820_1050.las	LAS 1.2 without RGB
820_1052.las	LAS 1.2 without RGB
820_1054.las	LAS 1.2 without RGB
820_1056.las	LAS 1.2 without RGB
820_1058.las	LAS 1.2 without RGB
820_1060.las	LAS 1.2 without RGB
820_1062.las	LAS 1.2 without RGB
820_1064.las	LAS 1.2 without RGB
820_1066.las	LAS 1.2 without RGB
820_1068.las	LAS 1.2 without RGB
820_1070.las	LAS 1.2 without RGB
820_1072.las	LAS 1.2 without RGB

2.1 Report on LAS Format (Tiled Data) - continued

File	LAS Format
820_1074.las	LAS 1.2 without RGB
820_1076.las	LAS 1.2 without RGB
820_1078.las	LAS 1.2 without RGB
820_1080.las	LAS 1.2 without RGB
820_1082.las	LAS 1.2 without RGB
820_1084.las	LAS 1.2 without RGB
820_1086.las	LAS 1.2 without RGB
820_1088.las	LAS 1.2 without RGB
820_1090.las	LAS 1.2 without RGB
820_926.las	LAS 1.2 without RGB
820_928.las	LAS 1.2 without RGB
820_930.las	LAS 1.2 without RGB
820_932.las	LAS 1.2 without RGB
820_934.las	LAS 1.2 without RGB
820_936.las	LAS 1.2 without RGB
820_938.las	LAS 1.2 without RGB
820_940.las	LAS 1.2 without RGB
820_942.las	LAS 1.2 without RGB
820_944.las	LAS 1.2 without RGB
820_946.las	LAS 1.2 without RGB
820_948.las	LAS 1.2 without RGB
820_950.las	LAS 1.2 without RGB
820_952.las	LAS 1.2 without RGB
820_954.las	LAS 1.2 without RGB
820_956.las	LAS 1.2 without RGB
820_958.las	LAS 1.2 without RGB
820_960.las	LAS 1.2 without RGB
820_962.las	LAS 1.2 without RGB
820_964.las	LAS 1.2 without RGB
820_966.las	LAS 1.2 without RGB
820_968.las	LAS 1.2 without RGB
820_970.las	LAS 1.2 without RGB
820_972.las	LAS 1.2 without RGB
820_974.las	LAS 1.2 without RGB
820_976.las	LAS 1.2 without RGB
820_978.las	LAS 1.2 without RGB
820_980.las	LAS 1.2 without RGB
820_982.las	LAS 1.2 without RGB
820_984.las	LAS 1.2 without RGB
820_986.las	LAS 1.2 without RGB
820_988.las	LAS 1.2 without RGB
820_990.las	LAS 1.2 without RGB
820_992.las	LAS 1.2 without RGB
820_994.las	LAS 1.2 without RGB
820_996.las	LAS 1.2 without RGB
820_998.las	LAS 1.2 without RGB
822_1000.las	LAS 1.2 without RGB
822_1002.las	LAS 1.2 without RGB
822_1004.las	LAS 1.2 without RGB

2.1 Report on LAS Format (Tiled Data) - continued

File	LAS Format
822_1006.las	LAS 1.2 without RGB
822_1008.las	LAS 1.2 without RGB
822_1010.las	LAS 1.2 without RGB
822_1012.las	LAS 1.2 without RGB
822_1014.las	LAS 1.2 without RGB
822_1016.las	LAS 1.2 without RGB
822_1018.las	LAS 1.2 without RGB
822_1020.las	LAS 1.2 without RGB
822_1022.las	LAS 1.2 without RGB
822_1024.las	LAS 1.2 without RGB
822_1026.las	LAS 1.2 without RGB
822_1028.las	LAS 1.2 without RGB
822_1030.las	LAS 1.2 without RGB
822_1032.las	LAS 1.2 without RGB
822_1034.las	LAS 1.2 without RGB
822_1036.las	LAS 1.2 without RGB
822_1038.las	LAS 1.2 without RGB
822_1040.las	LAS 1.2 without RGB
822_1042.las	LAS 1.2 without RGB
822_1044.las	LAS 1.2 without RGB
822_1046.las	LAS 1.2 without RGB
822_1048.las	LAS 1.2 without RGB
822_1050.las	LAS 1.2 without RGB
822_1052.las	LAS 1.2 without RGB
822_1054.las	LAS 1.2 without RGB
822_1056.las	LAS 1.2 without RGB
822_1058.las	LAS 1.2 without RGB
822_1060.las	LAS 1.2 without RGB
822_1062.las	LAS 1.2 without RGB
822_1064.las	LAS 1.2 without RGB
822_1066.las	LAS 1.2 without RGB
822_1068.las	LAS 1.2 without RGB
822_1070.las	LAS 1.2 without RGB
822_1072.las	LAS 1.2 without RGB
822_1074.las	LAS 1.2 without RGB
822_1076.las	LAS 1.2 without RGB
822_1078.las	LAS 1.2 without RGB
822_1080.las	LAS 1.2 without RGB
822_1082.las	LAS 1.2 without RGB
822_1084.las	LAS 1.2 without RGB
822_1086.las	LAS 1.2 without RGB
822_1088.las	LAS 1.2 without RGB
822_1090.las	LAS 1.2 without RGB
822_926.las	LAS 1.2 without RGB
822_928.las	LAS 1.2 without RGB
822_930.las	LAS 1.2 without RGB
822_932.las	LAS 1.2 without RGB
822_934.las	LAS 1.2 without RGB
822_936.las	LAS 1.2 without RGB

2.1 Report on LAS Format (Tiled Data) - continued

File	LAS Format
822_938.las	LAS 1.2 without RGB
822_940.las	LAS 1.2 without RGB
822_942.las	LAS 1.2 without RGB
822_944.las	LAS 1.2 without RGB
822_946.las	LAS 1.2 without RGB
822_948.las	LAS 1.2 without RGB
822_950.las	LAS 1.2 without RGB
822_952.las	LAS 1.2 without RGB
822_954.las	LAS 1.2 without RGB
822_956.las	LAS 1.2 without RGB
822_958.las	LAS 1.2 without RGB
822_960.las	LAS 1.2 without RGB
822_962.las	LAS 1.2 without RGB
822_964.las	LAS 1.2 without RGB
822_966.las	LAS 1.2 without RGB
822_968.las	LAS 1.2 without RGB
822_970.las	LAS 1.2 without RGB
822_972.las	LAS 1.2 without RGB
822_974.las	LAS 1.2 without RGB
822_976.las	LAS 1.2 without RGB
822_978.las	LAS 1.2 without RGB
822_980.las	LAS 1.2 without RGB
822_982.las	LAS 1.2 without RGB
822_984.las	LAS 1.2 without RGB
822_986.las	LAS 1.2 without RGB
822_988.las	LAS 1.2 without RGB
822_990.las	LAS 1.2 without RGB
822_992.las	LAS 1.2 without RGB
822_994.las	LAS 1.2 without RGB
822_996.las	LAS 1.2 without RGB
822_998.las	LAS 1.2 without RGB
824_1000.las	LAS 1.2 without RGB
824_1002.las	LAS 1.2 without RGB
824_1004.las	LAS 1.2 without RGB
824_1006.las	LAS 1.2 without RGB
824_1008.las	LAS 1.2 without RGB
824_1010.las	LAS 1.2 without RGB
824_1012.las	LAS 1.2 without RGB
824_1014.las	LAS 1.2 without RGB
824_1016.las	LAS 1.2 without RGB
824_1018.las	LAS 1.2 without RGB
824_1020.las	LAS 1.2 without RGB
824_1022.las	LAS 1.2 without RGB
824_1024.las	LAS 1.2 without RGB
824_1026.las	LAS 1.2 without RGB
824_1028.las	LAS 1.2 without RGB
824_1030.las	LAS 1.2 without RGB
824_1032.las	LAS 1.2 without RGB
824_1034.las	LAS 1.2 without RGB

2.1 Report on LAS Format (Tiled Data) - continued

File	LAS Format
824_1036.las	LAS 1.2 without RGB
824_1038.las	LAS 1.2 without RGB
824_1040.las	LAS 1.2 without RGB
824_1042.las	LAS 1.2 without RGB
824_1044.las	LAS 1.2 without RGB
824_1046.las	LAS 1.2 without RGB
824_1048.las	LAS 1.2 without RGB
824_1050.las	LAS 1.2 without RGB
824_1052.las	LAS 1.2 without RGB
824_1054.las	LAS 1.2 without RGB
824_1056.las	LAS 1.2 without RGB
824_1058.las	LAS 1.2 without RGB
824_1060.las	LAS 1.2 without RGB
824_1062.las	LAS 1.2 without RGB
824_1064.las	LAS 1.2 without RGB
824_1066.las	LAS 1.2 without RGB
824_1068.las	LAS 1.2 without RGB
824_1070.las	LAS 1.2 without RGB
824_1072.las	LAS 1.2 without RGB
824_1074.las	LAS 1.2 without RGB
824_1076.las	LAS 1.2 without RGB
824_1078.las	LAS 1.2 without RGB
824_1080.las	LAS 1.2 without RGB
824_1082.las	LAS 1.2 without RGB
824_1084.las	LAS 1.2 without RGB
824_1086.las	LAS 1.2 without RGB
824_1088.las	LAS 1.2 without RGB
824_1090.las	LAS 1.2 without RGB
824_926.las	LAS 1.2 without RGB
824_928.las	LAS 1.2 without RGB
824_930.las	LAS 1.2 without RGB
824_932.las	LAS 1.2 without RGB
824_934.las	LAS 1.2 without RGB
824_936.las	LAS 1.2 without RGB
824_938.las	LAS 1.2 without RGB
824_940.las	LAS 1.2 without RGB
824_942.las	LAS 1.2 without RGB
824_944.las	LAS 1.2 without RGB
824_946.las	LAS 1.2 without RGB
824_948.las	LAS 1.2 without RGB
824_950.las	LAS 1.2 without RGB
824_952.las	LAS 1.2 without RGB
824_954.las	LAS 1.2 without RGB
824_956.las	LAS 1.2 without RGB
824_958.las	LAS 1.2 without RGB
824_960.las	LAS 1.2 without RGB
824_962.las	LAS 1.2 without RGB
824_964.las	LAS 1.2 without RGB
824_966.las	LAS 1.2 without RGB

2.1 Report on LAS Format (Tiled Data) - continued

File	LAS Format
824_968.las	LAS 1.2 without RGB
824_970.las	LAS 1.2 without RGB
824_972.las	LAS 1.2 without RGB
824_974.las	LAS 1.2 without RGB
824_976.las	LAS 1.2 without RGB
824_978.las	LAS 1.2 without RGB
824_980.las	LAS 1.2 without RGB
824_982.las	LAS 1.2 without RGB
824_984.las	LAS 1.2 without RGB
824_986.las	LAS 1.2 without RGB
824_988.las	LAS 1.2 without RGB
824_990.las	LAS 1.2 without RGB
824_992.las	LAS 1.2 without RGB
824_994.las	LAS 1.2 without RGB
824_996.las	LAS 1.2 without RGB
824_998.las	LAS 1.2 without RGB
826_1000.las	LAS 1.2 without RGB
826_1002.las	LAS 1.2 without RGB
826_1004.las	LAS 1.2 without RGB
826_1006.las	LAS 1.2 without RGB
826_1008.las	LAS 1.2 without RGB
826_1010.las	LAS 1.2 without RGB
826_1012.las	LAS 1.2 without RGB
826_1014.las	LAS 1.2 without RGB
826_1016.las	LAS 1.2 without RGB
826_1018.las	LAS 1.2 without RGB
826_1020.las	LAS 1.2 without RGB
826_1022.las	LAS 1.2 without RGB
826_1024.las	LAS 1.2 without RGB
826_1026.las	LAS 1.2 without RGB
826_1028.las	LAS 1.2 without RGB
826_1030.las	LAS 1.2 without RGB
826_1032.las	LAS 1.2 without RGB
826_1034.las	LAS 1.2 without RGB
826_1036.las	LAS 1.2 without RGB
826_1038.las	LAS 1.2 without RGB
826_1040.las	LAS 1.2 without RGB
826_1042.las	LAS 1.2 without RGB
826_1044.las	LAS 1.2 without RGB
826_1046.las	LAS 1.2 without RGB
826_1048.las	LAS 1.2 without RGB
826_1050.las	LAS 1.2 without RGB
826_1052.las	LAS 1.2 without RGB
826_1054.las	LAS 1.2 without RGB
826_1056.las	LAS 1.2 without RGB
826_1058.las	LAS 1.2 without RGB
826_1060.las	LAS 1.2 without RGB
826_1062.las	LAS 1.2 without RGB
826_1064.las	LAS 1.2 without RGB

2.1 Report on LAS Format (Tiled Data) - continued

File	LAS Format
826_1066.las	LAS 1.2 without RGB
826_1068.las	LAS 1.2 without RGB
826_1070.las	LAS 1.2 without RGB
826_1072.las	LAS 1.2 without RGB
826_1074.las	LAS 1.2 without RGB
826_1076.las	LAS 1.2 without RGB
826_1078.las	LAS 1.2 without RGB
826_1080.las	LAS 1.2 without RGB
826_1082.las	LAS 1.2 without RGB
826_1084.las	LAS 1.2 without RGB
826_1086.las	LAS 1.2 without RGB
826_1088.las	LAS 1.2 without RGB
826_926.las	LAS 1.2 without RGB
826_928.las	LAS 1.2 without RGB
826_930.las	LAS 1.2 without RGB
826_932.las	LAS 1.2 without RGB
826_934.las	LAS 1.2 without RGB
826_936.las	LAS 1.2 without RGB
826_938.las	LAS 1.2 without RGB
826_940.las	LAS 1.2 without RGB
826_942.las	LAS 1.2 without RGB
826_944.las	LAS 1.2 without RGB
826_946.las	LAS 1.2 without RGB
826_948.las	LAS 1.2 without RGB
826_950.las	LAS 1.2 without RGB
826_952.las	LAS 1.2 without RGB
826_954.las	LAS 1.2 without RGB
826_956.las	LAS 1.2 without RGB
826_958.las	LAS 1.2 without RGB
826_960.las	LAS 1.2 without RGB
826_962.las	LAS 1.2 without RGB
826_964.las	LAS 1.2 without RGB
826_966.las	LAS 1.2 without RGB
826_968.las	LAS 1.2 without RGB
826_970.las	LAS 1.2 without RGB
826_972.las	LAS 1.2 without RGB
826_974.las	LAS 1.2 without RGB
826_976.las	LAS 1.2 without RGB
826_978.las	LAS 1.2 without RGB
826_980.las	LAS 1.2 without RGB
826_982.las	LAS 1.2 without RGB
826_984.las	LAS 1.2 without RGB
826_986.las	LAS 1.2 without RGB
826_988.las	LAS 1.2 without RGB
826_990.las	LAS 1.2 without RGB
826_992.las	LAS 1.2 without RGB
826_994.las	LAS 1.2 without RGB
826_996.las	LAS 1.2 without RGB
826_998.las	LAS 1.2 without RGB

2.1 Report on LAS Format (Tiled Data) - continued

File	LAS Format
828_1000.las	LAS 1.2 without RGB
828_1002.las	LAS 1.2 without RGB
828_1004.las	LAS 1.2 without RGB
828_1006.las	LAS 1.2 without RGB
828_1008.las	LAS 1.2 without RGB
828_1010.las	LAS 1.2 without RGB
828_1012.las	LAS 1.2 without RGB
828_1014.las	LAS 1.2 without RGB
828_1016.las	LAS 1.2 without RGB
828_1018.las	LAS 1.2 without RGB
828_1020.las	LAS 1.2 without RGB
828_1022.las	LAS 1.2 without RGB
828_1024.las	LAS 1.2 without RGB
828_1026.las	LAS 1.2 without RGB
828_1028.las	LAS 1.2 without RGB
828_1030.las	LAS 1.2 without RGB
828_1032.las	LAS 1.2 without RGB
828_1034.las	LAS 1.2 without RGB
828_1036.las	LAS 1.2 without RGB
828_1038.las	LAS 1.2 without RGB
828_1040.las	LAS 1.2 without RGB
828_1042.las	LAS 1.2 without RGB
828_1044.las	LAS 1.2 without RGB
828_1046.las	LAS 1.2 without RGB
828_1048.las	LAS 1.2 without RGB
828_1050.las	LAS 1.2 without RGB
828_1052.las	LAS 1.2 without RGB
828_1054.las	LAS 1.2 without RGB
828_1056.las	LAS 1.2 without RGB
828_1058.las	LAS 1.2 without RGB
828_1060.las	LAS 1.2 without RGB
828_1062.las	LAS 1.2 without RGB
828_1064.las	LAS 1.2 without RGB
828_1066.las	LAS 1.2 without RGB
828_1068.las	LAS 1.2 without RGB
828_1070.las	LAS 1.2 without RGB
828_1072.las	LAS 1.2 without RGB
828_1074.las	LAS 1.2 without RGB
828_1076.las	LAS 1.2 without RGB
828_1078.las	LAS 1.2 without RGB
828_1080.las	LAS 1.2 without RGB
828_1082.las	LAS 1.2 without RGB
828_1084.las	LAS 1.2 without RGB
828_1086.las	LAS 1.2 without RGB
828_1088.las	LAS 1.2 without RGB
828_926.las	LAS 1.2 without RGB
828_928.las	LAS 1.2 without RGB
828_930.las	LAS 1.2 without RGB
828_932.las	LAS 1.2 without RGB

2.1 Report on LAS Format (Tiled Data) - continued

File	LAS Format
828_934.las	LAS 1.2 without RGB
828_936.las	LAS 1.2 without RGB
828_938.las	LAS 1.2 without RGB
828_940.las	LAS 1.2 without RGB
828_942.las	LAS 1.2 without RGB
828_944.las	LAS 1.2 without RGB
828_946.las	LAS 1.2 without RGB
828_948.las	LAS 1.2 without RGB
828_950.las	LAS 1.2 without RGB
828_952.las	LAS 1.2 without RGB
828_954.las	LAS 1.2 without RGB
828_956.las	LAS 1.2 without RGB
828_958.las	LAS 1.2 without RGB
828_960.las	LAS 1.2 without RGB
828_962.las	LAS 1.2 without RGB
828_964.las	LAS 1.2 without RGB
828_966.las	LAS 1.2 without RGB
828_968.las	LAS 1.2 without RGB
828_970.las	LAS 1.2 without RGB
828_972.las	LAS 1.2 without RGB
828_974.las	LAS 1.2 without RGB
828_976.las	LAS 1.2 without RGB
828_978.las	LAS 1.2 without RGB
828_980.las	LAS 1.2 without RGB
828_982.las	LAS 1.2 without RGB
828_984.las	LAS 1.2 without RGB
828_986.las	LAS 1.2 without RGB
828_988.las	LAS 1.2 without RGB
828_990.las	LAS 1.2 without RGB
828_992.las	LAS 1.2 without RGB
828_994.las	LAS 1.2 without RGB
828_996.las	LAS 1.2 without RGB
828_998.las	LAS 1.2 without RGB
830_1000.las	LAS 1.2 without RGB
830_1002.las	LAS 1.2 without RGB
830_1004.las	LAS 1.2 without RGB
830_1006.las	LAS 1.2 without RGB
830_1008.las	LAS 1.2 without RGB
830_1010.las	LAS 1.2 without RGB
830_1012.las	LAS 1.2 without RGB
830_1014.las	LAS 1.2 without RGB
830_1016.las	LAS 1.2 without RGB
830_1018.las	LAS 1.2 without RGB
830_1020.las	LAS 1.2 without RGB
830_1022.las	LAS 1.2 without RGB
830_1024.las	LAS 1.2 without RGB
830_1026.las	LAS 1.2 without RGB
830_1028.las	LAS 1.2 without RGB
830_1030.las	LAS 1.2 without RGB

2.1 Report on LAS Format (Tiled Data) - continued

File	LAS Format
830_1032.las	LAS 1.2 without RGB
830_1034.las	LAS 1.2 without RGB
830_1036.las	LAS 1.2 without RGB
830_1038.las	LAS 1.2 without RGB
830_1040.las	LAS 1.2 without RGB
830_1042.las	LAS 1.2 without RGB
830_1044.las	LAS 1.2 without RGB
830_1046.las	LAS 1.2 without RGB
830_1048.las	LAS 1.2 without RGB
830_1050.las	LAS 1.2 without RGB
830_1052.las	LAS 1.2 without RGB
830_1054.las	LAS 1.2 without RGB
830_1056.las	LAS 1.2 without RGB
830_1058.las	LAS 1.2 without RGB
830_1060.las	LAS 1.2 without RGB
830_1062.las	LAS 1.2 without RGB
830_1064.las	LAS 1.2 without RGB
830_1066.las	LAS 1.2 without RGB
830_1068.las	LAS 1.2 without RGB
830_1070.las	LAS 1.2 without RGB
830_1072.las	LAS 1.2 without RGB
830_1074.las	LAS 1.2 without RGB
830_1076.las	LAS 1.2 without RGB
830_1078.las	LAS 1.2 without RGB
830_1080.las	LAS 1.2 without RGB
830_1082.las	LAS 1.2 without RGB
830_1084.las	LAS 1.2 without RGB
830_1086.las	LAS 1.2 without RGB
830_1088.las	LAS 1.2 without RGB
830_926.las	LAS 1.2 without RGB
830_928.las	LAS 1.2 without RGB
830_930.las	LAS 1.2 without RGB
830_932.las	LAS 1.2 without RGB
830_934.las	LAS 1.2 without RGB
830_936.las	LAS 1.2 without RGB
830_938.las	LAS 1.2 without RGB
830_940.las	LAS 1.2 without RGB
830_942.las	LAS 1.2 without RGB
830_944.las	LAS 1.2 without RGB
830_946.las	LAS 1.2 without RGB
830_948.las	LAS 1.2 without RGB
830_950.las	LAS 1.2 without RGB
830_952.las	LAS 1.2 without RGB
830_954.las	LAS 1.2 without RGB
830_956.las	LAS 1.2 without RGB
830_958.las	LAS 1.2 without RGB
830_960.las	LAS 1.2 without RGB
830_962.las	LAS 1.2 without RGB
830_964.las	LAS 1.2 without RGB

2.1 Report on LAS Format (Tiled Data) - continued

File	LAS Format
830_966.las	LAS 1.2 without RGB
830_968.las	LAS 1.2 without RGB
830_970.las	LAS 1.2 without RGB
830_972.las	LAS 1.2 without RGB
830_974.las	LAS 1.2 without RGB
830_976.las	LAS 1.2 without RGB
830_978.las	LAS 1.2 without RGB
830_980.las	LAS 1.2 without RGB
830_982.las	LAS 1.2 without RGB
830_984.las	LAS 1.2 without RGB
830_986.las	LAS 1.2 without RGB
830_988.las	LAS 1.2 without RGB
830_990.las	LAS 1.2 without RGB
830_992.las	LAS 1.2 without RGB
830_994.las	LAS 1.2 without RGB
830_996.las	LAS 1.2 without RGB
830_998.las	LAS 1.2 without RGB
832_1000.las	LAS 1.2 without RGB
832_1002.las	LAS 1.2 without RGB
832_1004.las	LAS 1.2 without RGB
832_1006.las	LAS 1.2 without RGB
832_1008.las	LAS 1.2 without RGB
832_1010.las	LAS 1.2 without RGB
832_1012.las	LAS 1.2 without RGB
832_1014.las	LAS 1.2 without RGB
832_1016.las	LAS 1.2 without RGB
832_1018.las	LAS 1.2 without RGB
832_1020.las	LAS 1.2 without RGB
832_1022.las	LAS 1.2 without RGB
832_1024.las	LAS 1.2 without RGB
832_1026.las	LAS 1.2 without RGB
832_1028.las	LAS 1.2 without RGB
832_1030.las	LAS 1.2 without RGB
832_1032.las	LAS 1.2 without RGB
832_1034.las	LAS 1.2 without RGB
832_1036.las	LAS 1.2 without RGB
832_1038.las	LAS 1.2 without RGB
832_1040.las	LAS 1.2 without RGB
832_1042.las	LAS 1.2 without RGB
832_1044.las	LAS 1.2 without RGB
832_1046.las	LAS 1.2 without RGB
832_1048.las	LAS 1.2 without RGB
832_1050.las	LAS 1.2 without RGB
832_1052.las	LAS 1.2 without RGB
832_1054.las	LAS 1.2 without RGB
832_1056.las	LAS 1.2 without RGB
832_1058.las	LAS 1.2 without RGB
832_1060.las	LAS 1.2 without RGB
832_1062.las	LAS 1.2 without RGB

2.1 Report on LAS Format (Tiled Data) - continued

File	LAS Format
832_1064.las	LAS 1.2 without RGB
832_1066.las	LAS 1.2 without RGB
832_1068.las	LAS 1.2 without RGB
832_1070.las	LAS 1.2 without RGB
832_1072.las	LAS 1.2 without RGB
832_1074.las	LAS 1.2 without RGB
832_1076.las	LAS 1.2 without RGB
832_1078.las	LAS 1.2 without RGB
832_1080.las	LAS 1.2 without RGB
832_1082.las	LAS 1.2 without RGB
832_1084.las	LAS 1.2 without RGB
832_1086.las	LAS 1.2 without RGB
832_1088.las	LAS 1.2 without RGB
832_926.las	LAS 1.2 without RGB
832_928.las	LAS 1.2 without RGB
832_930.las	LAS 1.2 without RGB
832_932.las	LAS 1.2 without RGB
832_934.las	LAS 1.2 without RGB
832_936.las	LAS 1.2 without RGB
832_938.las	LAS 1.2 without RGB
832_940.las	LAS 1.2 without RGB
832_942.las	LAS 1.2 without RGB
832_944.las	LAS 1.2 without RGB
832_946.las	LAS 1.2 without RGB
832_948.las	LAS 1.2 without RGB
832_950.las	LAS 1.2 without RGB
832_952.las	LAS 1.2 without RGB
832_954.las	LAS 1.2 without RGB
832_956.las	LAS 1.2 without RGB
832_958.las	LAS 1.2 without RGB
832_960.las	LAS 1.2 without RGB
832_962.las	LAS 1.2 without RGB
832_964.las	LAS 1.2 without RGB
832_966.las	LAS 1.2 without RGB
832_968.las	LAS 1.2 without RGB
832_970.las	LAS 1.2 without RGB
832_972.las	LAS 1.2 without RGB
832_974.las	LAS 1.2 without RGB
832_976.las	LAS 1.2 without RGB
832_978.las	LAS 1.2 without RGB
832_980.las	LAS 1.2 without RGB
832_982.las	LAS 1.2 without RGB
832_984.las	LAS 1.2 without RGB
832_986.las	LAS 1.2 without RGB
832_988.las	LAS 1.2 without RGB
832_990.las	LAS 1.2 without RGB
832_992.las	LAS 1.2 without RGB
832_994.las	LAS 1.2 without RGB
832_996.las	LAS 1.2 without RGB

2.1 Report on LAS Format (Tiled Data) - continued

File	LAS Format
832_998.las	LAS 1.2 without RGB
834_1000.las	LAS 1.2 without RGB
834_1002.las	LAS 1.2 without RGB
834_1004.las	LAS 1.2 without RGB
834_1006.las	LAS 1.2 without RGB
834_1008.las	LAS 1.2 without RGB
834_1010.las	LAS 1.2 without RGB
834_1012.las	LAS 1.2 without RGB
834_1014.las	LAS 1.2 without RGB
834_1016.las	LAS 1.2 without RGB
834_1018.las	LAS 1.2 without RGB
834_1020.las	LAS 1.2 without RGB
834_1022.las	LAS 1.2 without RGB
834_1024.las	LAS 1.2 without RGB
834_1026.las	LAS 1.2 without RGB
834_1028.las	LAS 1.2 without RGB
834_1030.las	LAS 1.2 without RGB
834_1032.las	LAS 1.2 without RGB
834_1034.las	LAS 1.2 without RGB
834_1036.las	LAS 1.2 without RGB
834_1038.las	LAS 1.2 without RGB
834_1040.las	LAS 1.2 without RGB
834_1042.las	LAS 1.2 without RGB
834_1044.las	LAS 1.2 without RGB
834_1046.las	LAS 1.2 without RGB
834_1048.las	LAS 1.2 without RGB
834_1050.las	LAS 1.2 without RGB
834_1052.las	LAS 1.2 without RGB
834_1054.las	LAS 1.2 without RGB
834_1056.las	LAS 1.2 without RGB
834_1058.las	LAS 1.2 without RGB
834_1060.las	LAS 1.2 without RGB
834_1062.las	LAS 1.2 without RGB
834_1064.las	LAS 1.2 without RGB
834_1066.las	LAS 1.2 without RGB
834_1068.las	LAS 1.2 without RGB
834_1070.las	LAS 1.2 without RGB
834_1072.las	LAS 1.2 without RGB
834_1074.las	LAS 1.2 without RGB
834_1076.las	LAS 1.2 without RGB
834_1078.las	LAS 1.2 without RGB
834_1080.las	LAS 1.2 without RGB
834_1082.las	LAS 1.2 without RGB
834_1084.las	LAS 1.2 without RGB
834_1086.las	LAS 1.2 without RGB
834_1088.las	LAS 1.2 without RGB
834_926.las	LAS 1.2 without RGB
834_928.las	LAS 1.2 without RGB
834_930.las	LAS 1.2 without RGB

2.1 Report on LAS Format (Tiled Data) - continued

File	LAS Format
834_932.las	LAS 1.2 without RGB
834_934.las	LAS 1.2 without RGB
834_936.las	LAS 1.2 without RGB
834_938.las	LAS 1.2 without RGB
834_940.las	LAS 1.2 without RGB
834_942.las	LAS 1.2 without RGB
834_944.las	LAS 1.2 without RGB
834_946.las	LAS 1.2 without RGB
834_948.las	LAS 1.2 without RGB
834_950.las	LAS 1.2 without RGB
834_952.las	LAS 1.2 without RGB
834_954.las	LAS 1.2 without RGB
834_956.las	LAS 1.2 without RGB
834_958.las	LAS 1.2 without RGB
834_960.las	LAS 1.2 without RGB
834_962.las	LAS 1.2 without RGB
834_964.las	LAS 1.2 without RGB
834_966.las	LAS 1.2 without RGB
834_968.las	LAS 1.2 without RGB
834_970.las	LAS 1.2 without RGB
834_972.las	LAS 1.2 without RGB
834_974.las	LAS 1.2 without RGB
834_976.las	LAS 1.2 without RGB
834_978.las	LAS 1.2 without RGB
834_980.las	LAS 1.2 without RGB
834_982.las	LAS 1.2 without RGB
834_984.las	LAS 1.2 without RGB
834_986.las	LAS 1.2 without RGB
834_988.las	LAS 1.2 without RGB
834_990.las	LAS 1.2 without RGB
834_992.las	LAS 1.2 without RGB
834_994.las	LAS 1.2 without RGB
834_996.las	LAS 1.2 without RGB
834_998.las	LAS 1.2 without RGB
836_1000.las	LAS 1.2 without RGB
836_1002.las	LAS 1.2 without RGB
836_1004.las	LAS 1.2 without RGB
836_1006.las	LAS 1.2 without RGB
836_1008.las	LAS 1.2 without RGB
836_1010.las	LAS 1.2 without RGB
836_1012.las	LAS 1.2 without RGB
836_1014.las	LAS 1.2 without RGB
836_1016.las	LAS 1.2 without RGB
836_1018.las	LAS 1.2 without RGB
836_1020.las	LAS 1.2 without RGB
836_1022.las	LAS 1.2 without RGB
836_1024.las	LAS 1.2 without RGB
836_1026.las	LAS 1.2 without RGB
836_1028.las	LAS 1.2 without RGB

2.1 Report on LAS Format (Tiled Data) - continued

File	LAS Format
836_1030.las	LAS 1.2 without RGB
836_1032.las	LAS 1.2 without RGB
836_1034.las	LAS 1.2 without RGB
836_1036.las	LAS 1.2 without RGB
836_1038.las	LAS 1.2 without RGB
836_1040.las	LAS 1.2 without RGB
836_1042.las	LAS 1.2 without RGB
836_1044.las	LAS 1.2 without RGB
836_1046.las	LAS 1.2 without RGB
836_1048.las	LAS 1.2 without RGB
836_1050.las	LAS 1.2 without RGB
836_1052.las	LAS 1.2 without RGB
836_1054.las	LAS 1.2 without RGB
836_1056.las	LAS 1.2 without RGB
836_1058.las	LAS 1.2 without RGB
836_1060.las	LAS 1.2 without RGB
836_1062.las	LAS 1.2 without RGB
836_1064.las	LAS 1.2 without RGB
836_1066.las	LAS 1.2 without RGB
836_1068.las	LAS 1.2 without RGB
836_1070.las	LAS 1.2 without RGB
836_1072.las	LAS 1.2 without RGB
836_1074.las	LAS 1.2 without RGB
836_1076.las	LAS 1.2 without RGB
836_1078.las	LAS 1.2 without RGB
836_1080.las	LAS 1.2 without RGB
836_1082.las	LAS 1.2 without RGB
836_1084.las	LAS 1.2 without RGB
836_1086.las	LAS 1.2 without RGB
836_1088.las	LAS 1.2 without RGB
836_926.las	LAS 1.2 without RGB
836_928.las	LAS 1.2 without RGB
836_930.las	LAS 1.2 without RGB
836_932.las	LAS 1.2 without RGB
836_934.las	LAS 1.2 without RGB
836_936.las	LAS 1.2 without RGB
836_938.las	LAS 1.2 without RGB
836_940.las	LAS 1.2 without RGB
836_942.las	LAS 1.2 without RGB
836_944.las	LAS 1.2 without RGB
836_946.las	LAS 1.2 without RGB
836_948.las	LAS 1.2 without RGB
836_950.las	LAS 1.2 without RGB
836_952.las	LAS 1.2 without RGB
836_954.las	LAS 1.2 without RGB
836_956.las	LAS 1.2 without RGB
836_958.las	LAS 1.2 without RGB
836_960.las	LAS 1.2 without RGB
836_962.las	LAS 1.2 without RGB

2.1 Report on LAS Format (Tiled Data) - continued

File	LAS Format
836_964.las	LAS 1.2 without RGB
836_966.las	LAS 1.2 without RGB
836_968.las	LAS 1.2 without RGB
836_970.las	LAS 1.2 without RGB
836_972.las	LAS 1.2 without RGB
836_974.las	LAS 1.2 without RGB
836_976.las	LAS 1.2 without RGB
836_978.las	LAS 1.2 without RGB
836_980.las	LAS 1.2 without RGB
836_982.las	LAS 1.2 without RGB
836_984.las	LAS 1.2 without RGB
836_986.las	LAS 1.2 without RGB
836_988.las	LAS 1.2 without RGB
836_990.las	LAS 1.2 without RGB
836_992.las	LAS 1.2 without RGB
836_994.las	LAS 1.2 without RGB
836_996.las	LAS 1.2 without RGB
836_998.las	LAS 1.2 without RGB
838_1000.las	LAS 1.2 without RGB
838_1002.las	LAS 1.2 without RGB
838_1004.las	LAS 1.2 without RGB
838_1006.las	LAS 1.2 without RGB
838_1008.las	LAS 1.2 without RGB
838_1010.las	LAS 1.2 without RGB
838_1012.las	LAS 1.2 without RGB
838_1014.las	LAS 1.2 without RGB
838_1016.las	LAS 1.2 without RGB
838_1018.las	LAS 1.2 without RGB
838_1020.las	LAS 1.2 without RGB
838_1022.las	LAS 1.2 without RGB
838_1024.las	LAS 1.2 without RGB
838_1026.las	LAS 1.2 without RGB
838_1028.las	LAS 1.2 without RGB
838_1030.las	LAS 1.2 without RGB
838_1032.las	LAS 1.2 without RGB
838_1034.las	LAS 1.2 without RGB
838_1036.las	LAS 1.2 without RGB
838_1038.las	LAS 1.2 without RGB
838_1040.las	LAS 1.2 without RGB
838_1042.las	LAS 1.2 without RGB
838_1044.las	LAS 1.2 without RGB
838_1046.las	LAS 1.2 without RGB
838_1048.las	LAS 1.2 without RGB
838_1050.las	LAS 1.2 without RGB
838_1052.las	LAS 1.2 without RGB
838_1054.las	LAS 1.2 without RGB
838_1056.las	LAS 1.2 without RGB
838_1058.las	LAS 1.2 without RGB
838_1060.las	LAS 1.2 without RGB

2.1 Report on LAS Format (Tiled Data) - continued

File	LAS Format
838_1062.las	LAS 1.2 without RGB
838_1064.las	LAS 1.2 without RGB
838_1066.las	LAS 1.2 without RGB
838_1068.las	LAS 1.2 without RGB
838_1070.las	LAS 1.2 without RGB
838_1072.las	LAS 1.2 without RGB
838_1074.las	LAS 1.2 without RGB
838_1076.las	LAS 1.2 without RGB
838_1078.las	LAS 1.2 without RGB
838_1080.las	LAS 1.2 without RGB
838_1082.las	LAS 1.2 without RGB
838_1084.las	LAS 1.2 without RGB
838_1086.las	LAS 1.2 without RGB
838_1088.las	LAS 1.2 without RGB
838_926.las	LAS 1.2 without RGB
838_928.las	LAS 1.2 without RGB
838_930.las	LAS 1.2 without RGB
838_932.las	LAS 1.2 without RGB
838_934.las	LAS 1.2 without RGB
838_936.las	LAS 1.2 without RGB
838_938.las	LAS 1.2 without RGB
838_940.las	LAS 1.2 without RGB
838_942.las	LAS 1.2 without RGB
838_944.las	LAS 1.2 without RGB
838_946.las	LAS 1.2 without RGB
838_948.las	LAS 1.2 without RGB
838_950.las	LAS 1.2 without RGB
838_952.las	LAS 1.2 without RGB
838_954.las	LAS 1.2 without RGB
838_956.las	LAS 1.2 without RGB
838_958.las	LAS 1.2 without RGB
838_960.las	LAS 1.2 without RGB
838_962.las	LAS 1.2 without RGB
838_964.las	LAS 1.2 without RGB
838_966.las	LAS 1.2 without RGB
838_968.las	LAS 1.2 without RGB
838_970.las	LAS 1.2 without RGB
838_972.las	LAS 1.2 without RGB
838_974.las	LAS 1.2 without RGB
838_976.las	LAS 1.2 without RGB
838_978.las	LAS 1.2 without RGB
838_980.las	LAS 1.2 without RGB
838_982.las	LAS 1.2 without RGB
838_984.las	LAS 1.2 without RGB
838_986.las	LAS 1.2 without RGB
838_988.las	LAS 1.2 without RGB
838_990.las	LAS 1.2 without RGB
838_992.las	LAS 1.2 without RGB
838_994.las	LAS 1.2 without RGB

2.1 Report on LAS Format (Tiled Data) - continued

File	LAS Format
838_996.las	LAS 1.2 without RGB
838_998.las	LAS 1.2 without RGB
840_1000.las	LAS 1.2 without RGB
840_1002.las	LAS 1.2 without RGB
840_1004.las	LAS 1.2 without RGB
840_1006.las	LAS 1.2 without RGB
840_1008.las	LAS 1.2 without RGB
840_1010.las	LAS 1.2 without RGB
840_1012.las	LAS 1.2 without RGB
840_1014.las	LAS 1.2 without RGB
840_1016.las	LAS 1.2 without RGB
840_1018.las	LAS 1.2 without RGB
840_1020.las	LAS 1.2 without RGB
840_1022.las	LAS 1.2 without RGB
840_1024.las	LAS 1.2 without RGB
840_1026.las	LAS 1.2 without RGB
840_1028.las	LAS 1.2 without RGB
840_1030.las	LAS 1.2 without RGB
840_1032.las	LAS 1.2 without RGB
840_1034.las	LAS 1.2 without RGB
840_1036.las	LAS 1.2 without RGB
840_1038.las	LAS 1.2 without RGB
840_1040.las	LAS 1.2 without RGB
840_1042.las	LAS 1.2 without RGB
840_1044.las	LAS 1.2 without RGB
840_1046.las	LAS 1.2 without RGB
840_1048.las	LAS 1.2 without RGB
840_1050.las	LAS 1.2 without RGB
840_1052.las	LAS 1.2 without RGB
840_1054.las	LAS 1.2 without RGB
840_1056.las	LAS 1.2 without RGB
840_1058.las	LAS 1.2 without RGB
840_1060.las	LAS 1.2 without RGB
840_1062.las	LAS 1.2 without RGB
840_1064.las	LAS 1.2 without RGB
840_1066.las	LAS 1.2 without RGB
840_1068.las	LAS 1.2 without RGB
840_1070.las	LAS 1.2 without RGB
840_1072.las	LAS 1.2 without RGB
840_1074.las	LAS 1.2 without RGB
840_1076.las	LAS 1.2 without RGB
840_1078.las	LAS 1.2 without RGB
840_1080.las	LAS 1.2 without RGB
840_1082.las	LAS 1.2 without RGB
840_1084.las	LAS 1.2 without RGB
840_1086.las	LAS 1.2 without RGB
840_1088.las	LAS 1.2 without RGB
840_926.las	LAS 1.2 without RGB
840_928.las	LAS 1.2 without RGB

2.1 Report on LAS Format (Tiled Data) - continued

File	LAS Format
840_930.las	LAS 1.2 without RGB
840_932.las	LAS 1.2 without RGB
840_934.las	LAS 1.2 without RGB
840_936.las	LAS 1.2 without RGB
840_938.las	LAS 1.2 without RGB
840_940.las	LAS 1.2 without RGB
840_942.las	LAS 1.2 without RGB
840_944.las	LAS 1.2 without RGB
840_946.las	LAS 1.2 without RGB
840_948.las	LAS 1.2 without RGB
840_950.las	LAS 1.2 without RGB
840_952.las	LAS 1.2 without RGB
840_954.las	LAS 1.2 without RGB
840_956.las	LAS 1.2 without RGB
840_958.las	LAS 1.2 without RGB
840_960.las	LAS 1.2 without RGB
840_962.las	LAS 1.2 without RGB
840_964.las	LAS 1.2 without RGB
840_966.las	LAS 1.2 without RGB
840_968.las	LAS 1.2 without RGB
840_970.las	LAS 1.2 without RGB
840_972.las	LAS 1.2 without RGB
840_974.las	LAS 1.2 without RGB
840_976.las	LAS 1.2 without RGB
840_978.las	LAS 1.2 without RGB
840_980.las	LAS 1.2 without RGB
840_982.las	LAS 1.2 without RGB
840_984.las	LAS 1.2 without RGB
840_986.las	LAS 1.2 without RGB
840_988.las	LAS 1.2 without RGB
840_990.las	LAS 1.2 without RGB
840_992.las	LAS 1.2 without RGB
840_994.las	LAS 1.2 without RGB
840_996.las	LAS 1.2 without RGB
840_998.las	LAS 1.2 without RGB
842_1000.las	LAS 1.2 without RGB
842_1002.las	LAS 1.2 without RGB
842_1004.las	LAS 1.2 without RGB
842_1006.las	LAS 1.2 without RGB
842_1008.las	LAS 1.2 without RGB
842_1010.las	LAS 1.2 without RGB
842_1012.las	LAS 1.2 without RGB
842_1014.las	LAS 1.2 without RGB
842_1016.las	LAS 1.2 without RGB
842_1018.las	LAS 1.2 without RGB
842_1020.las	LAS 1.2 without RGB
842_1022.las	LAS 1.2 without RGB
842_1024.las	LAS 1.2 without RGB
842_1026.las	LAS 1.2 without RGB

2.1 Report on LAS Format (Tiled Data) - continued

File	LAS Format
842_1028.las	LAS 1.2 without RGB
842_1030.las	LAS 1.2 without RGB
842_1032.las	LAS 1.2 without RGB
842_1034.las	LAS 1.2 without RGB
842_1036.las	LAS 1.2 without RGB
842_1038.las	LAS 1.2 without RGB
842_1040.las	LAS 1.2 without RGB
842_1042.las	LAS 1.2 without RGB
842_1044.las	LAS 1.2 without RGB
842_1046.las	LAS 1.2 without RGB
842_1048.las	LAS 1.2 without RGB
842_1050.las	LAS 1.2 without RGB
842_1052.las	LAS 1.2 without RGB
842_1054.las	LAS 1.2 without RGB
842_1056.las	LAS 1.2 without RGB
842_1058.las	LAS 1.2 without RGB
842_1060.las	LAS 1.2 without RGB
842_1062.las	LAS 1.2 without RGB
842_1064.las	LAS 1.2 without RGB
842_1066.las	LAS 1.2 without RGB
842_1068.las	LAS 1.2 without RGB
842_1070.las	LAS 1.2 without RGB
842_1072.las	LAS 1.2 without RGB
842_1074.las	LAS 1.2 without RGB
842_1076.las	LAS 1.2 without RGB
842_1078.las	LAS 1.2 without RGB
842_1080.las	LAS 1.2 without RGB
842_1082.las	LAS 1.2 without RGB
842_1084.las	LAS 1.2 without RGB
842_1086.las	LAS 1.2 without RGB
842_1088.las	LAS 1.2 without RGB
842_926.las	LAS 1.2 without RGB
842_928.las	LAS 1.2 without RGB
842_930.las	LAS 1.2 without RGB
842_932.las	LAS 1.2 without RGB
842_934.las	LAS 1.2 without RGB
842_936.las	LAS 1.2 without RGB
842_938.las	LAS 1.2 without RGB
842_940.las	LAS 1.2 without RGB
842_942.las	LAS 1.2 without RGB
842_944.las	LAS 1.2 without RGB
842_946.las	LAS 1.2 without RGB
842_948.las	LAS 1.2 without RGB
842_950.las	LAS 1.2 without RGB
842_952.las	LAS 1.2 without RGB
842_954.las	LAS 1.2 without RGB
842_956.las	LAS 1.2 without RGB
842_958.las	LAS 1.2 without RGB
842_960.las	LAS 1.2 without RGB

2.1 Report on LAS Format (Tiled Data) - continued

File	LAS Format
842_962.las	LAS 1.2 without RGB
842_964.las	LAS 1.2 without RGB
842_966.las	LAS 1.2 without RGB
842_968.las	LAS 1.2 without RGB
842_970.las	LAS 1.2 without RGB
842_972.las	LAS 1.2 without RGB
842_974.las	LAS 1.2 without RGB
842_976.las	LAS 1.2 without RGB
842_978.las	LAS 1.2 without RGB
842_980.las	LAS 1.2 without RGB
842_982.las	LAS 1.2 without RGB
842_984.las	LAS 1.2 without RGB
842_986.las	LAS 1.2 without RGB
842_988.las	LAS 1.2 without RGB
842_990.las	LAS 1.2 without RGB
842_992.las	LAS 1.2 without RGB
842_994.las	LAS 1.2 without RGB
842_996.las	LAS 1.2 without RGB
842_998.las	LAS 1.2 without RGB
844_1000.las	LAS 1.2 without RGB
844_1002.las	LAS 1.2 without RGB
844_1004.las	LAS 1.2 without RGB
844_1006.las	LAS 1.2 without RGB
844_1008.las	LAS 1.2 without RGB
844_1010.las	LAS 1.2 without RGB
844_1012.las	LAS 1.2 without RGB
844_1014.las	LAS 1.2 without RGB
844_1016.las	LAS 1.2 without RGB
844_1018.las	LAS 1.2 without RGB
844_1020.las	LAS 1.2 without RGB
844_1022.las	LAS 1.2 without RGB
844_1024.las	LAS 1.2 without RGB
844_1026.las	LAS 1.2 without RGB
844_1028.las	LAS 1.2 without RGB
844_1030.las	LAS 1.2 without RGB
844_1032.las	LAS 1.2 without RGB
844_1034.las	LAS 1.2 without RGB
844_1036.las	LAS 1.2 without RGB
844_1038.las	LAS 1.2 without RGB
844_1040.las	LAS 1.2 without RGB
844_1042.las	LAS 1.2 without RGB
844_1044.las	LAS 1.2 without RGB
844_1046.las	LAS 1.2 without RGB
844_1048.las	LAS 1.2 without RGB
844_1050.las	LAS 1.2 without RGB
844_1052.las	LAS 1.2 without RGB
844_1054.las	LAS 1.2 without RGB
844_1056.las	LAS 1.2 without RGB
844_1058.las	LAS 1.2 without RGB

2.1 Report on LAS Format (Tiled Data) - continued

File	LAS Format
844_1060.las	LAS 1.2 without RGB
844_1062.las	LAS 1.2 without RGB
844_1064.las	LAS 1.2 without RGB
844_1066.las	LAS 1.2 without RGB
844_1068.las	LAS 1.2 without RGB
844_1070.las	LAS 1.2 without RGB
844_1072.las	LAS 1.2 without RGB
844_1074.las	LAS 1.2 without RGB
844_1076.las	LAS 1.2 without RGB
844_1078.las	LAS 1.2 without RGB
844_1080.las	LAS 1.2 without RGB
844_1082.las	LAS 1.2 without RGB
844_1084.las	LAS 1.2 without RGB
844_1086.las	LAS 1.2 without RGB
844_1088.las	LAS 1.2 without RGB
844_926.las	LAS 1.2 without RGB
844_928.las	LAS 1.2 without RGB
844_930.las	LAS 1.2 without RGB
844_932.las	LAS 1.2 without RGB
844_934.las	LAS 1.2 without RGB
844_936.las	LAS 1.2 without RGB
844_938.las	LAS 1.2 without RGB
844_940.las	LAS 1.2 without RGB
844_942.las	LAS 1.2 without RGB
844_944.las	LAS 1.2 without RGB
844_946.las	LAS 1.2 without RGB
844_948.las	LAS 1.2 without RGB
844_950.las	LAS 1.2 without RGB
844_952.las	LAS 1.2 without RGB
844_954.las	LAS 1.2 without RGB
844_956.las	LAS 1.2 without RGB
844_958.las	LAS 1.2 without RGB
844_960.las	LAS 1.2 without RGB
844_962.las	LAS 1.2 without RGB
844_964.las	LAS 1.2 without RGB
844_966.las	LAS 1.2 without RGB
844_968.las	LAS 1.2 without RGB
844_970.las	LAS 1.2 without RGB
844_972.las	LAS 1.2 without RGB
844_974.las	LAS 1.2 without RGB
844_976.las	LAS 1.2 without RGB
844_978.las	LAS 1.2 without RGB
844_980.las	LAS 1.2 without RGB
844_982.las	LAS 1.2 without RGB
844_984.las	LAS 1.2 without RGB
844_986.las	LAS 1.2 without RGB
844_988.las	LAS 1.2 without RGB
844_990.las	LAS 1.2 without RGB
844_992.las	LAS 1.2 without RGB

2.1 Report on LAS Format (Tiled Data) - continued

File	LAS Format
844_994.las	LAS 1.2 without RGB
844_996.las	LAS 1.2 without RGB
844_998.las	LAS 1.2 without RGB
846_1000.las	LAS 1.2 without RGB
846_1002.las	LAS 1.2 without RGB
846_1004.las	LAS 1.2 without RGB
846_1006.las	LAS 1.2 without RGB
846_1008.las	LAS 1.2 without RGB
846_1010.las	LAS 1.2 without RGB
846_1012.las	LAS 1.2 without RGB
846_1014.las	LAS 1.2 without RGB
846_1016.las	LAS 1.2 without RGB
846_1018.las	LAS 1.2 without RGB
846_1020.las	LAS 1.2 without RGB
846_1022.las	LAS 1.2 without RGB
846_1024.las	LAS 1.2 without RGB
846_1026.las	LAS 1.2 without RGB
846_1028.las	LAS 1.2 without RGB
846_1030.las	LAS 1.2 without RGB
846_1032.las	LAS 1.2 without RGB
846_1034.las	LAS 1.2 without RGB
846_1036.las	LAS 1.2 without RGB
846_1038.las	LAS 1.2 without RGB
846_1040.las	LAS 1.2 without RGB
846_1042.las	LAS 1.2 without RGB
846_1044.las	LAS 1.2 without RGB
846_1046.las	LAS 1.2 without RGB
846_1048.las	LAS 1.2 without RGB
846_1050.las	LAS 1.2 without RGB
846_1052.las	LAS 1.2 without RGB
846_1054.las	LAS 1.2 without RGB
846_1056.las	LAS 1.2 without RGB
846_1058.las	LAS 1.2 without RGB
846_1060.las	LAS 1.2 without RGB
846_1062.las	LAS 1.2 without RGB
846_1064.las	LAS 1.2 without RGB
846_1066.las	LAS 1.2 without RGB
846_1068.las	LAS 1.2 without RGB
846_1070.las	LAS 1.2 without RGB
846_1072.las	LAS 1.2 without RGB
846_1074.las	LAS 1.2 without RGB
846_1076.las	LAS 1.2 without RGB
846_1078.las	LAS 1.2 without RGB
846_1080.las	LAS 1.2 without RGB
846_1082.las	LAS 1.2 without RGB
846_1084.las	LAS 1.2 without RGB
846_1086.las	LAS 1.2 without RGB
846_1088.las	LAS 1.2 without RGB
846_926.las	LAS 1.2 without RGB

2.1 Report on LAS Format (Tiled Data) - continued

File	LAS Format
846_928.las	LAS 1.2 without RGB
846_930.las	LAS 1.2 without RGB
846_932.las	LAS 1.2 without RGB
846_934.las	LAS 1.2 without RGB
846_936.las	LAS 1.2 without RGB
846_938.las	LAS 1.2 without RGB
846_940.las	LAS 1.2 without RGB
846_942.las	LAS 1.2 without RGB
846_944.las	LAS 1.2 without RGB
846_946.las	LAS 1.2 without RGB
846_948.las	LAS 1.2 without RGB
846_950.las	LAS 1.2 without RGB
846_952.las	LAS 1.2 without RGB
846_954.las	LAS 1.2 without RGB
846_956.las	LAS 1.2 without RGB
846_958.las	LAS 1.2 without RGB
846_960.las	LAS 1.2 without RGB
846_962.las	LAS 1.2 without RGB
846_964.las	LAS 1.2 without RGB
846_966.las	LAS 1.2 without RGB
846_968.las	LAS 1.2 without RGB
846_970.las	LAS 1.2 without RGB
846_972.las	LAS 1.2 without RGB
846_974.las	LAS 1.2 without RGB
846_976.las	LAS 1.2 without RGB
846_978.las	LAS 1.2 without RGB
846_980.las	LAS 1.2 without RGB
846_982.las	LAS 1.2 without RGB
846_984.las	LAS 1.2 without RGB
846_986.las	LAS 1.2 without RGB
846_988.las	LAS 1.2 without RGB
846_990.las	LAS 1.2 without RGB
846_992.las	LAS 1.2 without RGB
846_994.las	LAS 1.2 without RGB
846_996.las	LAS 1.2 without RGB
846_998.las	LAS 1.2 without RGB
848_1000.las	LAS 1.2 without RGB
848_1002.las	LAS 1.2 without RGB
848_1004.las	LAS 1.2 without RGB
848_1006.las	LAS 1.2 without RGB
848_1008.las	LAS 1.2 without RGB
848_1010.las	LAS 1.2 without RGB
848_1012.las	LAS 1.2 without RGB
848_1014.las	LAS 1.2 without RGB
848_1016.las	LAS 1.2 without RGB
848_1018.las	LAS 1.2 without RGB
848_1020.las	LAS 1.2 without RGB
848_1022.las	LAS 1.2 without RGB
848_1024.las	LAS 1.2 without RGB

2.1 Report on LAS Format (Tiled Data) - continued

File	LAS Format
848_1026.las	LAS 1.2 without RGB
848_1028.las	LAS 1.2 without RGB
848_1030.las	LAS 1.2 without RGB
848_1032.las	LAS 1.2 without RGB
848_1034.las	LAS 1.2 without RGB
848_1036.las	LAS 1.2 without RGB
848_1038.las	LAS 1.2 without RGB
848_1040.las	LAS 1.2 without RGB
848_1042.las	LAS 1.2 without RGB
848_1044.las	LAS 1.2 without RGB
848_1046.las	LAS 1.2 without RGB
848_1048.las	LAS 1.2 without RGB
848_1050.las	LAS 1.2 without RGB
848_1052.las	LAS 1.2 without RGB
848_1054.las	LAS 1.2 without RGB
848_1056.las	LAS 1.2 without RGB
848_1058.las	LAS 1.2 without RGB
848_1060.las	LAS 1.2 without RGB
848_1062.las	LAS 1.2 without RGB
848_1064.las	LAS 1.2 without RGB
848_1066.las	LAS 1.2 without RGB
848_1068.las	LAS 1.2 without RGB
848_1070.las	LAS 1.2 without RGB
848_1072.las	LAS 1.2 without RGB
848_1074.las	LAS 1.2 without RGB
848_1076.las	LAS 1.2 without RGB
848_1078.las	LAS 1.2 without RGB
848_1080.las	LAS 1.2 without RGB
848_1082.las	LAS 1.2 without RGB
848_1084.las	LAS 1.2 without RGB
848_1086.las	LAS 1.2 without RGB
848_1088.las	LAS 1.2 without RGB
848_926.las	LAS 1.2 without RGB
848_928.las	LAS 1.2 without RGB
848_930.las	LAS 1.2 without RGB
848_932.las	LAS 1.2 without RGB
848_934.las	LAS 1.2 without RGB
848_936.las	LAS 1.2 without RGB
848_938.las	LAS 1.2 without RGB
848_940.las	LAS 1.2 without RGB
848_942.las	LAS 1.2 without RGB
848_944.las	LAS 1.2 without RGB
848_946.las	LAS 1.2 without RGB
848_948.las	LAS 1.2 without RGB
848_950.las	LAS 1.2 without RGB
848_952.las	LAS 1.2 without RGB
848_954.las	LAS 1.2 without RGB
848_956.las	LAS 1.2 without RGB
848_958.las	LAS 1.2 without RGB

2.1 Report on LAS Format (Tiled Data) - continued

File	LAS Format
848_960.las	LAS 1.2 without RGB
848_962.las	LAS 1.2 without RGB
848_964.las	LAS 1.2 without RGB
848_966.las	LAS 1.2 without RGB
848_968.las	LAS 1.2 without RGB
848_970.las	LAS 1.2 without RGB
848_972.las	LAS 1.2 without RGB
848_974.las	LAS 1.2 without RGB
848_976.las	LAS 1.2 without RGB
848_978.las	LAS 1.2 without RGB
848_980.las	LAS 1.2 without RGB
848_982.las	LAS 1.2 without RGB
848_984.las	LAS 1.2 without RGB
848_986.las	LAS 1.2 without RGB
848_988.las	LAS 1.2 without RGB
848_990.las	LAS 1.2 without RGB
848_992.las	LAS 1.2 without RGB
848_994.las	LAS 1.2 without RGB
848_996.las	LAS 1.2 without RGB
848_998.las	LAS 1.2 without RGB
850_1000.las	LAS 1.2 without RGB
850_1002.las	LAS 1.2 without RGB
850_1004.las	LAS 1.2 without RGB
850_1006.las	LAS 1.2 without RGB
850_1008.las	LAS 1.2 without RGB
850_1010.las	LAS 1.2 without RGB
850_1012.las	LAS 1.2 without RGB
850_1014.las	LAS 1.2 without RGB
850_1016.las	LAS 1.2 without RGB
850_1018.las	LAS 1.2 without RGB
850_1020.las	LAS 1.2 without RGB
850_1022.las	LAS 1.2 without RGB
850_1024.las	LAS 1.2 without RGB
850_1026.las	LAS 1.2 without RGB
850_1028.las	LAS 1.2 without RGB
850_1030.las	LAS 1.2 without RGB
850_1032.las	LAS 1.2 without RGB
850_1034.las	LAS 1.2 without RGB
850_1036.las	LAS 1.2 without RGB
850_1038.las	LAS 1.2 without RGB
850_1040.las	LAS 1.2 without RGB
850_1042.las	LAS 1.2 without RGB
850_1044.las	LAS 1.2 without RGB
850_1046.las	LAS 1.2 without RGB
850_1048.las	LAS 1.2 without RGB
850_1050.las	LAS 1.2 without RGB
850_1052.las	LAS 1.2 without RGB
850_1054.las	LAS 1.2 without RGB
850_1056.las	LAS 1.2 without RGB

2.1 Report on LAS Format (Tiled Data) - continued

File	LAS Format
850_1058.las	LAS 1.2 without RGB
850_1060.las	LAS 1.2 without RGB
850_1062.las	LAS 1.2 without RGB
850_1064.las	LAS 1.2 without RGB
850_1066.las	LAS 1.2 without RGB
850_1068.las	LAS 1.2 without RGB
850_1070.las	LAS 1.2 without RGB
850_1072.las	LAS 1.2 without RGB
850_1074.las	LAS 1.2 without RGB
850_1076.las	LAS 1.2 without RGB
850_1078.las	LAS 1.2 without RGB
850_1080.las	LAS 1.2 without RGB
850_1082.las	LAS 1.2 without RGB
850_1084.las	LAS 1.2 without RGB
850_1086.las	LAS 1.2 without RGB
850_1088.las	LAS 1.2 without RGB
850_926.las	LAS 1.2 without RGB
850_928.las	LAS 1.2 without RGB
850_930.las	LAS 1.2 without RGB
850_932.las	LAS 1.2 without RGB
850_934.las	LAS 1.2 without RGB
850_936.las	LAS 1.2 without RGB
850_938.las	LAS 1.2 without RGB
850_940.las	LAS 1.2 without RGB
850_942.las	LAS 1.2 without RGB
850_944.las	LAS 1.2 without RGB
850_946.las	LAS 1.2 without RGB
850_948.las	LAS 1.2 without RGB
850_950.las	LAS 1.2 without RGB
850_952.las	LAS 1.2 without RGB
850_954.las	LAS 1.2 without RGB
850_956.las	LAS 1.2 without RGB
850_958.las	LAS 1.2 without RGB
850_960.las	LAS 1.2 without RGB
850_962.las	LAS 1.2 without RGB
850_964.las	LAS 1.2 without RGB
850_966.las	LAS 1.2 without RGB
850_968.las	LAS 1.2 without RGB
850_970.las	LAS 1.2 without RGB
850_972.las	LAS 1.2 without RGB
850_974.las	LAS 1.2 without RGB
850_976.las	LAS 1.2 without RGB
850_978.las	LAS 1.2 without RGB
850_980.las	LAS 1.2 without RGB
850_982.las	LAS 1.2 without RGB
850_984.las	LAS 1.2 without RGB
850_986.las	LAS 1.2 without RGB
850_988.las	LAS 1.2 without RGB
850_990.las	LAS 1.2 without RGB

2.1 Report on LAS Format (Tiled Data) - continued

File	LAS Format
850_992.las	LAS 1.2 without RGB
850_994.las	LAS 1.2 without RGB
850_996.las	LAS 1.2 without RGB
850_998.las	LAS 1.2 without RGB
852_1000.las	LAS 1.2 without RGB
852_1002.las	LAS 1.2 without RGB
852_1004.las	LAS 1.2 without RGB
852_1006.las	LAS 1.2 without RGB
852_1008.las	LAS 1.2 without RGB
852_1010.las	LAS 1.2 without RGB
852_1012.las	LAS 1.2 without RGB
852_1014.las	LAS 1.2 without RGB
852_1016.las	LAS 1.2 without RGB
852_1018.las	LAS 1.2 without RGB
852_1020.las	LAS 1.2 without RGB
852_1022.las	LAS 1.2 without RGB
852_1024.las	LAS 1.2 without RGB
852_1026.las	LAS 1.2 without RGB
852_1028.las	LAS 1.2 without RGB
852_1030.las	LAS 1.2 without RGB
852_1032.las	LAS 1.2 without RGB
852_1034.las	LAS 1.2 without RGB
852_1036.las	LAS 1.2 without RGB
852_1038.las	LAS 1.2 without RGB
852_1040.las	LAS 1.2 without RGB
852_1042.las	LAS 1.2 without RGB
852_1044.las	LAS 1.2 without RGB
852_1046.las	LAS 1.2 without RGB
852_1048.las	LAS 1.2 without RGB
852_1050.las	LAS 1.2 without RGB
852_1052.las	LAS 1.2 without RGB
852_1054.las	LAS 1.2 without RGB
852_1056.las	LAS 1.2 without RGB
852_1058.las	LAS 1.2 without RGB
852_1060.las	LAS 1.2 without RGB
852_1062.las	LAS 1.2 without RGB
852_1064.las	LAS 1.2 without RGB
852_1066.las	LAS 1.2 without RGB
852_1068.las	LAS 1.2 without RGB
852_926.las	LAS 1.2 without RGB
852_928.las	LAS 1.2 without RGB
852_930.las	LAS 1.2 without RGB
852_932.las	LAS 1.2 without RGB
852_934.las	LAS 1.2 without RGB
852_936.las	LAS 1.2 without RGB
852_938.las	LAS 1.2 without RGB
852_940.las	LAS 1.2 without RGB
852_942.las	LAS 1.2 without RGB
852_944.las	LAS 1.2 without RGB

2.1 Report on LAS Format (Tiled Data) - continued

File	LAS Format
852_946.las	LAS 1.2 without RGB
852_948.las	LAS 1.2 without RGB
852_950.las	LAS 1.2 without RGB
852_952.las	LAS 1.2 without RGB
852_954.las	LAS 1.2 without RGB
852_956.las	LAS 1.2 without RGB
852_958.las	LAS 1.2 without RGB
852_960.las	LAS 1.2 without RGB
852_962.las	LAS 1.2 without RGB
852_964.las	LAS 1.2 without RGB
852_966.las	LAS 1.2 without RGB
852_968.las	LAS 1.2 without RGB
852_970.las	LAS 1.2 without RGB
852_972.las	LAS 1.2 without RGB
852_974.las	LAS 1.2 without RGB
852_976.las	LAS 1.2 without RGB
852_978.las	LAS 1.2 without RGB
852_980.las	LAS 1.2 without RGB
852_982.las	LAS 1.2 without RGB
852_984.las	LAS 1.2 without RGB
852_986.las	LAS 1.2 without RGB
852_988.las	LAS 1.2 without RGB
852_990.las	LAS 1.2 without RGB
852_992.las	LAS 1.2 without RGB
852_994.las	LAS 1.2 without RGB
852_996.las	LAS 1.2 without RGB
852_998.las	LAS 1.2 without RGB
854_1000.las	LAS 1.2 without RGB
854_1002.las	LAS 1.2 without RGB
854_1004.las	LAS 1.2 without RGB
854_1006.las	LAS 1.2 without RGB
854_1008.las	LAS 1.2 without RGB
854_1010.las	LAS 1.2 without RGB
854_1012.las	LAS 1.2 without RGB
854_1014.las	LAS 1.2 without RGB
854_1016.las	LAS 1.2 without RGB
854_1018.las	LAS 1.2 without RGB
854_1020.las	LAS 1.2 without RGB
854_1022.las	LAS 1.2 without RGB
854_1024.las	LAS 1.2 without RGB
854_1026.las	LAS 1.2 without RGB
854_1028.las	LAS 1.2 without RGB
854_1030.las	LAS 1.2 without RGB
854_1032.las	LAS 1.2 without RGB
854_1034.las	LAS 1.2 without RGB
854_1036.las	LAS 1.2 without RGB
854_1038.las	LAS 1.2 without RGB
854_1040.las	LAS 1.2 without RGB
854_1042.las	LAS 1.2 without RGB

2.1 Report on LAS Format (Tiled Data) - continued

File	LAS Format
854_1044.las	LAS 1.2 without RGB
854_1046.las	LAS 1.2 without RGB
854_1048.las	LAS 1.2 without RGB
854_1050.las	LAS 1.2 without RGB
854_1052.las	LAS 1.2 without RGB
854_1054.las	LAS 1.2 without RGB
854_1056.las	LAS 1.2 without RGB
854_1058.las	LAS 1.2 without RGB
854_1060.las	LAS 1.2 without RGB
854_1062.las	LAS 1.2 without RGB
854_926.las	LAS 1.2 without RGB
854_928.las	LAS 1.2 without RGB
854_930.las	LAS 1.2 without RGB
854_932.las	LAS 1.2 without RGB
854_934.las	LAS 1.2 without RGB
854_936.las	LAS 1.2 without RGB
854_938.las	LAS 1.2 without RGB
854_940.las	LAS 1.2 without RGB
854_942.las	LAS 1.2 without RGB
854_944.las	LAS 1.2 without RGB
854_946.las	LAS 1.2 without RGB
854_948.las	LAS 1.2 without RGB
854_950.las	LAS 1.2 without RGB
854_952.las	LAS 1.2 without RGB
854_954.las	LAS 1.2 without RGB
854_956.las	LAS 1.2 without RGB
854_958.las	LAS 1.2 without RGB
854_960.las	LAS 1.2 without RGB
854_962.las	LAS 1.2 without RGB
854_964.las	LAS 1.2 without RGB
854_966.las	LAS 1.2 without RGB
854_968.las	LAS 1.2 without RGB
854_970.las	LAS 1.2 without RGB
854_972.las	LAS 1.2 without RGB
854_974.las	LAS 1.2 without RGB
854_976.las	LAS 1.2 without RGB
854_978.las	LAS 1.2 without RGB
854_980.las	LAS 1.2 without RGB
854_982.las	LAS 1.2 without RGB
854_984.las	LAS 1.2 without RGB
854_986.las	LAS 1.2 without RGB
854_988.las	LAS 1.2 without RGB
854_990.las	LAS 1.2 without RGB
854_992.las	LAS 1.2 without RGB
854_994.las	LAS 1.2 without RGB
854_996.las	LAS 1.2 without RGB
854_998.las	LAS 1.2 without RGB
856_1000.las	LAS 1.2 without RGB
856_1002.las	LAS 1.2 without RGB

2.1 Report on LAS Format (Tiled Data) - continued

File	LAS Format
856_1004.las	LAS 1.2 without RGB
856_1006.las	LAS 1.2 without RGB
856_1008.las	LAS 1.2 without RGB
856_1010.las	LAS 1.2 without RGB
856_1012.las	LAS 1.2 without RGB
856_1014.las	LAS 1.2 without RGB
856_1016.las	LAS 1.2 without RGB
856_1018.las	LAS 1.2 without RGB
856_1020.las	LAS 1.2 without RGB
856_1022.las	LAS 1.2 without RGB
856_1024.las	LAS 1.2 without RGB
856_1026.las	LAS 1.2 without RGB
856_1028.las	LAS 1.2 without RGB
856_1030.las	LAS 1.2 without RGB
856_1032.las	LAS 1.2 without RGB
856_1034.las	LAS 1.2 without RGB
856_1036.las	LAS 1.2 without RGB
856_1038.las	LAS 1.2 without RGB
856_1040.las	LAS 1.2 without RGB
856_1042.las	LAS 1.2 without RGB
856_1044.las	LAS 1.2 without RGB
856_1046.las	LAS 1.2 without RGB
856_1048.las	LAS 1.2 without RGB
856_1050.las	LAS 1.2 without RGB
856_1052.las	LAS 1.2 without RGB
856_1054.las	LAS 1.2 without RGB
856_1056.las	LAS 1.2 without RGB
856_1058.las	LAS 1.2 without RGB
856_1060.las	LAS 1.2 without RGB
856_1062.las	LAS 1.2 without RGB
856_926.las	LAS 1.2 without RGB
856_928.las	LAS 1.2 without RGB
856_930.las	LAS 1.2 without RGB
856_932.las	LAS 1.2 without RGB
856_934.las	LAS 1.2 without RGB
856_936.las	LAS 1.2 without RGB
856_938.las	LAS 1.2 without RGB
856_940.las	LAS 1.2 without RGB
856_942.las	LAS 1.2 without RGB
856_944.las	LAS 1.2 without RGB
856_946.las	LAS 1.2 without RGB
856_948.las	LAS 1.2 without RGB
856_950.las	LAS 1.2 without RGB
856_952.las	LAS 1.2 without RGB
856_954.las	LAS 1.2 without RGB
856_956.las	LAS 1.2 without RGB
856_958.las	LAS 1.2 without RGB
856_960.las	LAS 1.2 without RGB
856_962.las	LAS 1.2 without RGB

2.1 Report on LAS Format (Tiled Data) - continued

File	LAS Format
856_964.las	LAS 1.2 without RGB
856_966.las	LAS 1.2 without RGB
856_968.las	LAS 1.2 without RGB
856_970.las	LAS 1.2 without RGB
856_972.las	LAS 1.2 without RGB
856_974.las	LAS 1.2 without RGB
856_976.las	LAS 1.2 without RGB
856_978.las	LAS 1.2 without RGB
856_980.las	LAS 1.2 without RGB
856_982.las	LAS 1.2 without RGB
856_984.las	LAS 1.2 without RGB
856_986.las	LAS 1.2 without RGB
856_988.las	LAS 1.2 without RGB
856_990.las	LAS 1.2 without RGB
856_992.las	LAS 1.2 without RGB
856_994.las	LAS 1.2 without RGB
856_996.las	LAS 1.2 without RGB
856_998.las	LAS 1.2 without RGB
858_1000.las	LAS 1.2 without RGB
858_1002.las	LAS 1.2 without RGB
858_1004.las	LAS 1.2 without RGB
858_1006.las	LAS 1.2 without RGB
858_1008.las	LAS 1.2 without RGB
858_1010.las	LAS 1.2 without RGB
858_1012.las	LAS 1.2 without RGB
858_1014.las	LAS 1.2 without RGB
858_1016.las	LAS 1.2 without RGB
858_1018.las	LAS 1.2 without RGB
858_1020.las	LAS 1.2 without RGB
858_1022.las	LAS 1.2 without RGB
858_1024.las	LAS 1.2 without RGB
858_1026.las	LAS 1.2 without RGB
858_1028.las	LAS 1.2 without RGB
858_1030.las	LAS 1.2 without RGB
858_1032.las	LAS 1.2 without RGB
858_1034.las	LAS 1.2 without RGB
858_1036.las	LAS 1.2 without RGB
858_1038.las	LAS 1.2 without RGB
858_1040.las	LAS 1.2 without RGB
858_1042.las	LAS 1.2 without RGB
858_1044.las	LAS 1.2 without RGB
858_1046.las	LAS 1.2 without RGB
858_1048.las	LAS 1.2 without RGB
858_1050.las	LAS 1.2 without RGB
858_1052.las	LAS 1.2 without RGB
858_1054.las	LAS 1.2 without RGB
858_1056.las	LAS 1.2 without RGB
858_1058.las	LAS 1.2 without RGB
858_1060.las	LAS 1.2 without RGB

2.1 Report on LAS Format (Tiled Data) - continued

File	LAS Format
858_1062.las	LAS 1.2 without RGB
858_926.las	LAS 1.2 without RGB
858_928.las	LAS 1.2 without RGB
858_930.las	LAS 1.2 without RGB
858_932.las	LAS 1.2 without RGB
858_934.las	LAS 1.2 without RGB
858_936.las	LAS 1.2 without RGB
858_938.las	LAS 1.2 without RGB
858_940.las	LAS 1.2 without RGB
858_942.las	LAS 1.2 without RGB
858_944.las	LAS 1.2 without RGB
858_946.las	LAS 1.2 without RGB
858_948.las	LAS 1.2 without RGB
858_950.las	LAS 1.2 without RGB
858_952.las	LAS 1.2 without RGB
858_954.las	LAS 1.2 without RGB
858_956.las	LAS 1.2 without RGB
858_958.las	LAS 1.2 without RGB
858_960.las	LAS 1.2 without RGB
858_962.las	LAS 1.2 without RGB
858_964.las	LAS 1.2 without RGB
858_966.las	LAS 1.2 without RGB
858_968.las	LAS 1.2 without RGB
858_970.las	LAS 1.2 without RGB
858_972.las	LAS 1.2 without RGB
858_974.las	LAS 1.2 without RGB
858_976.las	LAS 1.2 without RGB
858_978.las	LAS 1.2 without RGB
858_980.las	LAS 1.2 without RGB
858_982.las	LAS 1.2 without RGB
858_984.las	LAS 1.2 without RGB
858_986.las	LAS 1.2 without RGB
858_988.las	LAS 1.2 without RGB
858_990.las	LAS 1.2 without RGB
858_992.las	LAS 1.2 without RGB
858_994.las	LAS 1.2 without RGB
858_996.las	LAS 1.2 without RGB
858_998.las	LAS 1.2 without RGB
860_1000.las	LAS 1.2 without RGB
860_1002.las	LAS 1.2 without RGB
860_1004.las	LAS 1.2 without RGB
860_1006.las	LAS 1.2 without RGB
860_1008.las	LAS 1.2 without RGB
860_1010.las	LAS 1.2 without RGB
860_1012.las	LAS 1.2 without RGB
860_1014.las	LAS 1.2 without RGB
860_1016.las	LAS 1.2 without RGB
860_1018.las	LAS 1.2 without RGB
860_1020.las	LAS 1.2 without RGB

2.1 Report on LAS Format (Tiled Data) - continued

File	LAS Format
860_1022.las	LAS 1.2 without RGB
860_1024.las	LAS 1.2 without RGB
860_1026.las	LAS 1.2 without RGB
860_1028.las	LAS 1.2 without RGB
860_1030.las	LAS 1.2 without RGB
860_1032.las	LAS 1.2 without RGB
860_1034.las	LAS 1.2 without RGB
860_1036.las	LAS 1.2 without RGB
860_1038.las	LAS 1.2 without RGB
860_1040.las	LAS 1.2 without RGB
860_1042.las	LAS 1.2 without RGB
860_1044.las	LAS 1.2 without RGB
860_1046.las	LAS 1.2 without RGB
860_1048.las	LAS 1.2 without RGB
860_1050.las	LAS 1.2 without RGB
860_1052.las	LAS 1.2 without RGB
860_1054.las	LAS 1.2 without RGB
860_1056.las	LAS 1.2 without RGB
860_1058.las	LAS 1.2 without RGB
860_1060.las	LAS 1.2 without RGB
860_1062.las	LAS 1.2 without RGB
860_926.las	LAS 1.2 without RGB
860_928.las	LAS 1.2 without RGB
860_930.las	LAS 1.2 without RGB
860_932.las	LAS 1.2 without RGB
860_934.las	LAS 1.2 without RGB
860_936.las	LAS 1.2 without RGB
860_938.las	LAS 1.2 without RGB
860_940.las	LAS 1.2 without RGB
860_942.las	LAS 1.2 without RGB
860_944.las	LAS 1.2 without RGB
860_946.las	LAS 1.2 without RGB
860_948.las	LAS 1.2 without RGB
860_950.las	LAS 1.2 without RGB
860_952.las	LAS 1.2 without RGB
860_954.las	LAS 1.2 without RGB
860_956.las	LAS 1.2 without RGB
860_958.las	LAS 1.2 without RGB
860_960.las	LAS 1.2 without RGB
860_962.las	LAS 1.2 without RGB
860_964.las	LAS 1.2 without RGB
860_966.las	LAS 1.2 without RGB
860_968.las	LAS 1.2 without RGB
860_970.las	LAS 1.2 without RGB
860_972.las	LAS 1.2 without RGB
860_974.las	LAS 1.2 without RGB
860_976.las	LAS 1.2 without RGB
860_978.las	LAS 1.2 without RGB
860_980.las	LAS 1.2 without RGB

2.1 Report on LAS Format (Tiled Data) - continued

File	LAS Format
860_982.las	LAS 1.2 without RGB
860_984.las	LAS 1.2 without RGB
860_986.las	LAS 1.2 without RGB
860_988.las	LAS 1.2 without RGB
860_990.las	LAS 1.2 without RGB
860_992.las	LAS 1.2 without RGB
860_994.las	LAS 1.2 without RGB
860_996.las	LAS 1.2 without RGB
860_998.las	LAS 1.2 without RGB
862_1000.las	LAS 1.2 without RGB
862_1002.las	LAS 1.2 without RGB
862_1004.las	LAS 1.2 without RGB
862_1006.las	LAS 1.2 without RGB
862_1008.las	LAS 1.2 without RGB
862_1010.las	LAS 1.2 without RGB
862_1012.las	LAS 1.2 without RGB
862_1014.las	LAS 1.2 without RGB
862_1016.las	LAS 1.2 without RGB
862_1018.las	LAS 1.2 without RGB
862_1020.las	LAS 1.2 without RGB
862_1022.las	LAS 1.2 without RGB
862_1024.las	LAS 1.2 without RGB
862_1026.las	LAS 1.2 without RGB
862_1028.las	LAS 1.2 without RGB
862_1030.las	LAS 1.2 without RGB
862_1032.las	LAS 1.2 without RGB
862_1034.las	LAS 1.2 without RGB
862_1036.las	LAS 1.2 without RGB
862_1038.las	LAS 1.2 without RGB
862_1040.las	LAS 1.2 without RGB
862_1042.las	LAS 1.2 without RGB
862_1044.las	LAS 1.2 without RGB
862_1046.las	LAS 1.2 without RGB
862_1048.las	LAS 1.2 without RGB
862_1050.las	LAS 1.2 without RGB
862_1052.las	LAS 1.2 without RGB
862_1054.las	LAS 1.2 without RGB
862_1056.las	LAS 1.2 without RGB
862_1058.las	LAS 1.2 without RGB
862_1060.las	LAS 1.2 without RGB
862_1062.las	LAS 1.2 without RGB
862_926.las	LAS 1.2 without RGB
862_928.las	LAS 1.2 without RGB
862_930.las	LAS 1.2 without RGB
862_932.las	LAS 1.2 without RGB
862_934.las	LAS 1.2 without RGB
862_936.las	LAS 1.2 without RGB
862_938.las	LAS 1.2 without RGB
862_940.las	LAS 1.2 without RGB

2.1 Report on LAS Format (Tiled Data) - continued

File	LAS Format
862_942.las	LAS 1.2 without RGB
862_944.las	LAS 1.2 without RGB
862_946.las	LAS 1.2 without RGB
862_948.las	LAS 1.2 without RGB
862_950.las	LAS 1.2 without RGB
862_952.las	LAS 1.2 without RGB
862_954.las	LAS 1.2 without RGB
862_956.las	LAS 1.2 without RGB
862_958.las	LAS 1.2 without RGB
862_960.las	LAS 1.2 without RGB
862_962.las	LAS 1.2 without RGB
862_964.las	LAS 1.2 without RGB
862_966.las	LAS 1.2 without RGB
862_968.las	LAS 1.2 without RGB
862_970.las	LAS 1.2 without RGB
862_972.las	LAS 1.2 without RGB
862_974.las	LAS 1.2 without RGB
862_976.las	LAS 1.2 without RGB
862_978.las	LAS 1.2 without RGB
862_980.las	LAS 1.2 without RGB
862_982.las	LAS 1.2 without RGB
862_984.las	LAS 1.2 without RGB
862_986.las	LAS 1.2 without RGB
862_988.las	LAS 1.2 without RGB
862_990.las	LAS 1.2 without RGB
862_992.las	LAS 1.2 without RGB
862_994.las	LAS 1.2 without RGB
862_996.las	LAS 1.2 without RGB
862_998.las	LAS 1.2 without RGB
864_1000.las	LAS 1.2 without RGB
864_1002.las	LAS 1.2 without RGB
864_1004.las	LAS 1.2 without RGB
864_1006.las	LAS 1.2 without RGB
864_1008.las	LAS 1.2 without RGB
864_1010.las	LAS 1.2 without RGB
864_1012.las	LAS 1.2 without RGB
864_1014.las	LAS 1.2 without RGB
864_1016.las	LAS 1.2 without RGB
864_1018.las	LAS 1.2 without RGB
864_1020.las	LAS 1.2 without RGB
864_1022.las	LAS 1.2 without RGB
864_1024.las	LAS 1.2 without RGB
864_1026.las	LAS 1.2 without RGB
864_1028.las	LAS 1.2 without RGB
864_1030.las	LAS 1.2 without RGB
864_1032.las	LAS 1.2 without RGB
864_1034.las	LAS 1.2 without RGB
864_1036.las	LAS 1.2 without RGB
864_1038.las	LAS 1.2 without RGB

2.1 Report on LAS Format (Tiled Data) - continued

File	LAS Format
864_1040.las	LAS 1.2 without RGB
864_1042.las	LAS 1.2 without RGB
864_1044.las	LAS 1.2 without RGB
864_1046.las	LAS 1.2 without RGB
864_1048.las	LAS 1.2 without RGB
864_1050.las	LAS 1.2 without RGB
864_1052.las	LAS 1.2 without RGB
864_1054.las	LAS 1.2 without RGB
864_1056.las	LAS 1.2 without RGB
864_1058.las	LAS 1.2 without RGB
864_1060.las	LAS 1.2 without RGB
864_1062.las	LAS 1.2 without RGB
864_926.las	LAS 1.2 without RGB
864_928.las	LAS 1.2 without RGB
864_930.las	LAS 1.2 without RGB
864_932.las	LAS 1.2 without RGB
864_934.las	LAS 1.2 without RGB
864_936.las	LAS 1.2 without RGB
864_938.las	LAS 1.2 without RGB
864_940.las	LAS 1.2 without RGB
864_942.las	LAS 1.2 without RGB
864_944.las	LAS 1.2 without RGB
864_946.las	LAS 1.2 without RGB
864_948.las	LAS 1.2 without RGB
864_950.las	LAS 1.2 without RGB
864_952.las	LAS 1.2 without RGB
864_954.las	LAS 1.2 without RGB
864_956.las	LAS 1.2 without RGB
864_958.las	LAS 1.2 without RGB
864_960.las	LAS 1.2 without RGB
864_962.las	LAS 1.2 without RGB
864_964.las	LAS 1.2 without RGB
864_966.las	LAS 1.2 without RGB
864_968.las	LAS 1.2 without RGB
864_970.las	LAS 1.2 without RGB
864_972.las	LAS 1.2 without RGB
864_974.las	LAS 1.2 without RGB
864_976.las	LAS 1.2 without RGB
864_978.las	LAS 1.2 without RGB
864_980.las	LAS 1.2 without RGB
864_982.las	LAS 1.2 without RGB
864_984.las	LAS 1.2 without RGB
864_986.las	LAS 1.2 without RGB
864_988.las	LAS 1.2 without RGB
864_990.las	LAS 1.2 without RGB
864_992.las	LAS 1.2 without RGB
864_994.las	LAS 1.2 without RGB
864_996.las	LAS 1.2 without RGB
864_998.las	LAS 1.2 without RGB

2.1 Report on LAS Format (Tiled Data) - continued

File	LAS Format
866_1000.las	LAS 1.2 without RGB
866_1002.las	LAS 1.2 without RGB
866_1004.las	LAS 1.2 without RGB
866_1006.las	LAS 1.2 without RGB
866_1008.las	LAS 1.2 without RGB
866_1010.las	LAS 1.2 without RGB
866_1012.las	LAS 1.2 without RGB
866_1014.las	LAS 1.2 without RGB
866_1016.las	LAS 1.2 without RGB
866_1018.las	LAS 1.2 without RGB
866_1020.las	LAS 1.2 without RGB
866_1022.las	LAS 1.2 without RGB
866_1024.las	LAS 1.2 without RGB
866_1026.las	LAS 1.2 without RGB
866_1028.las	LAS 1.2 without RGB
866_1030.las	LAS 1.2 without RGB
866_1032.las	LAS 1.2 without RGB
866_1034.las	LAS 1.2 without RGB
866_1036.las	LAS 1.2 without RGB
866_1038.las	LAS 1.2 without RGB
866_1040.las	LAS 1.2 without RGB
866_1042.las	LAS 1.2 without RGB
866_1044.las	LAS 1.2 without RGB
866_1046.las	LAS 1.2 without RGB
866_1048.las	LAS 1.2 without RGB
866_1050.las	LAS 1.2 without RGB
866_1052.las	LAS 1.2 without RGB
866_1054.las	LAS 1.2 without RGB
866_1056.las	LAS 1.2 without RGB
866_1058.las	LAS 1.2 without RGB
866_1060.las	LAS 1.2 without RGB
866_1062.las	LAS 1.2 without RGB
866_926.las	LAS 1.2 without RGB
866_928.las	LAS 1.2 without RGB
866_930.las	LAS 1.2 without RGB
866_932.las	LAS 1.2 without RGB
866_934.las	LAS 1.2 without RGB
866_936.las	LAS 1.2 without RGB
866_938.las	LAS 1.2 without RGB
866_940.las	LAS 1.2 without RGB
866_942.las	LAS 1.2 without RGB
866_944.las	LAS 1.2 without RGB
866_946.las	LAS 1.2 without RGB
866_948.las	LAS 1.2 without RGB
866_950.las	LAS 1.2 without RGB
866_952.las	LAS 1.2 without RGB
866_954.las	LAS 1.2 without RGB
866_956.las	LAS 1.2 without RGB
866_958.las	LAS 1.2 without RGB

2.1 Report on LAS Format (Tiled Data) - continued

File	LAS Format
866_960.las	LAS 1.2 without RGB
866_962.las	LAS 1.2 without RGB
866_964.las	LAS 1.2 without RGB
866_966.las	LAS 1.2 without RGB
866_968.las	LAS 1.2 without RGB
866_970.las	LAS 1.2 without RGB
866_972.las	LAS 1.2 without RGB
866_974.las	LAS 1.2 without RGB
866_976.las	LAS 1.2 without RGB
866_978.las	LAS 1.2 without RGB
866_980.las	LAS 1.2 without RGB
866_982.las	LAS 1.2 without RGB
866_984.las	LAS 1.2 without RGB
866_986.las	LAS 1.2 without RGB
866_988.las	LAS 1.2 without RGB
866_990.las	LAS 1.2 without RGB
866_992.las	LAS 1.2 without RGB
866_994.las	LAS 1.2 without RGB
866_996.las	LAS 1.2 without RGB
866_998.las	LAS 1.2 without RGB
868_1000.las	LAS 1.2 without RGB
868_1002.las	LAS 1.2 without RGB
868_1004.las	LAS 1.2 without RGB
868_1006.las	LAS 1.2 without RGB
868_1008.las	LAS 1.2 without RGB
868_1010.las	LAS 1.2 without RGB
868_1012.las	LAS 1.2 without RGB
868_1014.las	LAS 1.2 without RGB
868_1016.las	LAS 1.2 without RGB
868_1018.las	LAS 1.2 without RGB
868_1020.las	LAS 1.2 without RGB
868_1022.las	LAS 1.2 without RGB
868_1024.las	LAS 1.2 without RGB
868_1026.las	LAS 1.2 without RGB
868_1028.las	LAS 1.2 without RGB
868_1030.las	LAS 1.2 without RGB
868_1032.las	LAS 1.2 without RGB
868_1034.las	LAS 1.2 without RGB
868_1036.las	LAS 1.2 without RGB
868_1038.las	LAS 1.2 without RGB
868_1040.las	LAS 1.2 without RGB
868_1042.las	LAS 1.2 without RGB
868_1044.las	LAS 1.2 without RGB
868_1046.las	LAS 1.2 without RGB
868_1048.las	LAS 1.2 without RGB
868_1050.las	LAS 1.2 without RGB
868_1052.las	LAS 1.2 without RGB
868_1054.las	LAS 1.2 without RGB
868_1056.las	LAS 1.2 without RGB

2.1 Report on LAS Format (Tiled Data) - continued

File	LAS Format
868_1058.las	LAS 1.2 without RGB
868_1060.las	LAS 1.2 without RGB
868_1062.las	LAS 1.2 without RGB
868_926.las	LAS 1.2 without RGB
868_928.las	LAS 1.2 without RGB
868_930.las	LAS 1.2 without RGB
868_932.las	LAS 1.2 without RGB
868_934.las	LAS 1.2 without RGB
868_936.las	LAS 1.2 without RGB
868_938.las	LAS 1.2 without RGB
868_940.las	LAS 1.2 without RGB
868_942.las	LAS 1.2 without RGB
868_944.las	LAS 1.2 without RGB
868_946.las	LAS 1.2 without RGB
868_948.las	LAS 1.2 without RGB
868_950.las	LAS 1.2 without RGB
868_952.las	LAS 1.2 without RGB
868_954.las	LAS 1.2 without RGB
868_956.las	LAS 1.2 without RGB
868_958.las	LAS 1.2 without RGB
868_960.las	LAS 1.2 without RGB
868_962.las	LAS 1.2 without RGB
868_964.las	LAS 1.2 without RGB
868_966.las	LAS 1.2 without RGB
868_968.las	LAS 1.2 without RGB
868_970.las	LAS 1.2 without RGB
868_972.las	LAS 1.2 without RGB
868_974.las	LAS 1.2 without RGB
868_976.las	LAS 1.2 without RGB
868_978.las	LAS 1.2 without RGB
868_980.las	LAS 1.2 without RGB
868_982.las	LAS 1.2 without RGB
868_984.las	LAS 1.2 without RGB
868_986.las	LAS 1.2 without RGB
868_988.las	LAS 1.2 without RGB
868_990.las	LAS 1.2 without RGB
868_992.las	LAS 1.2 without RGB
868_994.las	LAS 1.2 without RGB
868_996.las	LAS 1.2 without RGB
868_998.las	LAS 1.2 without RGB
870_1000.las	LAS 1.2 without RGB
870_1002.las	LAS 1.2 without RGB
870_1004.las	LAS 1.2 without RGB
870_1006.las	LAS 1.2 without RGB
870_1008.las	LAS 1.2 without RGB
870_1010.las	LAS 1.2 without RGB
870_1012.las	LAS 1.2 without RGB
870_1014.las	LAS 1.2 without RGB
870_1016.las	LAS 1.2 without RGB

2.1 Report on LAS Format (Tiled Data) - continued

File	LAS Format
870_1018.las	LAS 1.2 without RGB
870_1020.las	LAS 1.2 without RGB
870_1022.las	LAS 1.2 without RGB
870_1024.las	LAS 1.2 without RGB
870_1026.las	LAS 1.2 without RGB
870_1028.las	LAS 1.2 without RGB
870_1030.las	LAS 1.2 without RGB
870_1032.las	LAS 1.2 without RGB
870_1034.las	LAS 1.2 without RGB
870_1036.las	LAS 1.2 without RGB
870_1038.las	LAS 1.2 without RGB
870_1040.las	LAS 1.2 without RGB
870_1042.las	LAS 1.2 without RGB
870_1044.las	LAS 1.2 without RGB
870_1046.las	LAS 1.2 without RGB
870_1048.las	LAS 1.2 without RGB
870_1050.las	LAS 1.2 without RGB
870_1052.las	LAS 1.2 without RGB
870_1054.las	LAS 1.2 without RGB
870_1056.las	LAS 1.2 without RGB
870_1058.las	LAS 1.2 without RGB
870_1060.las	LAS 1.2 without RGB
870_1062.las	LAS 1.2 without RGB
870_926.las	LAS 1.2 without RGB
870_928.las	LAS 1.2 without RGB
870_930.las	LAS 1.2 without RGB
870_932.las	LAS 1.2 without RGB
870_934.las	LAS 1.2 without RGB
870_936.las	LAS 1.2 without RGB
870_938.las	LAS 1.2 without RGB
870_940.las	LAS 1.2 without RGB
870_942.las	LAS 1.2 without RGB
870_944.las	LAS 1.2 without RGB
870_946.las	LAS 1.2 without RGB
870_948.las	LAS 1.2 without RGB
870_950.las	LAS 1.2 without RGB
870_952.las	LAS 1.2 without RGB
870_954.las	LAS 1.2 without RGB
870_956.las	LAS 1.2 without RGB
870_958.las	LAS 1.2 without RGB
870_960.las	LAS 1.2 without RGB
870_962.las	LAS 1.2 without RGB
870_964.las	LAS 1.2 without RGB
870_966.las	LAS 1.2 without RGB
870_968.las	LAS 1.2 without RGB
870_970.las	LAS 1.2 without RGB
870_972.las	LAS 1.2 without RGB
870_974.las	LAS 1.2 without RGB
870_976.las	LAS 1.2 without RGB

2.1 Report on LAS Format (Tiled Data) - continued

File	LAS Format
870_978.las	LAS 1.2 without RGB
870_980.las	LAS 1.2 without RGB
870_982.las	LAS 1.2 without RGB
870_984.las	LAS 1.2 without RGB
870_986.las	LAS 1.2 without RGB
870_988.las	LAS 1.2 without RGB
870_990.las	LAS 1.2 without RGB
870_992.las	LAS 1.2 without RGB
870_994.las	LAS 1.2 without RGB
870_996.las	LAS 1.2 without RGB
870_998.las	LAS 1.2 without RGB
872_1000.las	LAS 1.2 without RGB
872_1002.las	LAS 1.2 without RGB
872_1004.las	LAS 1.2 without RGB
872_1006.las	LAS 1.2 without RGB
872_1008.las	LAS 1.2 without RGB
872_1010.las	LAS 1.2 without RGB
872_1012.las	LAS 1.2 without RGB
872_1014.las	LAS 1.2 without RGB
872_1016.las	LAS 1.2 without RGB
872_1018.las	LAS 1.2 without RGB
872_1020.las	LAS 1.2 without RGB
872_1022.las	LAS 1.2 without RGB
872_1024.las	LAS 1.2 without RGB
872_1026.las	LAS 1.2 without RGB
872_1028.las	LAS 1.2 without RGB
872_1030.las	LAS 1.2 without RGB
872_1032.las	LAS 1.2 without RGB
872_1034.las	LAS 1.2 without RGB
872_1036.las	LAS 1.2 without RGB
872_1038.las	LAS 1.2 without RGB
872_1040.las	LAS 1.2 without RGB
872_1042.las	LAS 1.2 without RGB
872_1044.las	LAS 1.2 without RGB
872_1046.las	LAS 1.2 without RGB
872_1048.las	LAS 1.2 without RGB
872_1050.las	LAS 1.2 without RGB
872_1052.las	LAS 1.2 without RGB
872_1054.las	LAS 1.2 without RGB
872_1056.las	LAS 1.2 without RGB
872_1058.las	LAS 1.2 without RGB
872_1060.las	LAS 1.2 without RGB
872_1062.las	LAS 1.2 without RGB
872_926.las	LAS 1.2 without RGB
872_928.las	LAS 1.2 without RGB
872_930.las	LAS 1.2 without RGB
872_932.las	LAS 1.2 without RGB
872_934.las	LAS 1.2 without RGB
872_936.las	LAS 1.2 without RGB

2.1 Report on LAS Format (Tiled Data) - continued

File	LAS Format
872_938.las	LAS 1.2 without RGB
872_940.las	LAS 1.2 without RGB
872_942.las	LAS 1.2 without RGB
872_944.las	LAS 1.2 without RGB
872_946.las	LAS 1.2 without RGB
872_948.las	LAS 1.2 without RGB
872_950.las	LAS 1.2 without RGB
872_952.las	LAS 1.2 without RGB
872_954.las	LAS 1.2 without RGB
872_956.las	LAS 1.2 without RGB
872_958.las	LAS 1.2 without RGB
872_960.las	LAS 1.2 without RGB
872_962.las	LAS 1.2 without RGB
872_964.las	LAS 1.2 without RGB
872_966.las	LAS 1.2 without RGB
872_968.las	LAS 1.2 without RGB
872_970.las	LAS 1.2 without RGB
872_972.las	LAS 1.2 without RGB
872_974.las	LAS 1.2 without RGB
872_976.las	LAS 1.2 without RGB
872_978.las	LAS 1.2 without RGB
872_980.las	LAS 1.2 without RGB
872_982.las	LAS 1.2 without RGB
872_984.las	LAS 1.2 without RGB
872_986.las	LAS 1.2 without RGB
872_988.las	LAS 1.2 without RGB
872_990.las	LAS 1.2 without RGB
872_992.las	LAS 1.2 without RGB
872_994.las	LAS 1.2 without RGB
872_996.las	LAS 1.2 without RGB
872_998.las	LAS 1.2 without RGB
874_1000.las	LAS 1.2 without RGB
874_1002.las	LAS 1.2 without RGB
874_1004.las	LAS 1.2 without RGB
874_1006.las	LAS 1.2 without RGB
874_1008.las	LAS 1.2 without RGB
874_1010.las	LAS 1.2 without RGB
874_1012.las	LAS 1.2 without RGB
874_1014.las	LAS 1.2 without RGB
874_1016.las	LAS 1.2 without RGB
874_1018.las	LAS 1.2 without RGB
874_1020.las	LAS 1.2 without RGB
874_1022.las	LAS 1.2 without RGB
874_1024.las	LAS 1.2 without RGB
874_1026.las	LAS 1.2 without RGB
874_1028.las	LAS 1.2 without RGB
874_1030.las	LAS 1.2 without RGB
874_1032.las	LAS 1.2 without RGB
874_1034.las	LAS 1.2 without RGB

2.1 Report on LAS Format (Tiled Data) - continued

File	LAS Format
874_1036.las	LAS 1.2 without RGB
874_1038.las	LAS 1.2 without RGB
874_1040.las	LAS 1.2 without RGB
874_1042.las	LAS 1.2 without RGB
874_1044.las	LAS 1.2 without RGB
874_1046.las	LAS 1.2 without RGB
874_1048.las	LAS 1.2 without RGB
874_1050.las	LAS 1.2 without RGB
874_1052.las	LAS 1.2 without RGB
874_1054.las	LAS 1.2 without RGB
874_1056.las	LAS 1.2 without RGB
874_1058.las	LAS 1.2 without RGB
874_1060.las	LAS 1.2 without RGB
874_1062.las	LAS 1.2 without RGB
874_926.las	LAS 1.2 without RGB
874_928.las	LAS 1.2 without RGB
874_930.las	LAS 1.2 without RGB
874_932.las	LAS 1.2 without RGB
874_934.las	LAS 1.2 without RGB
874_936.las	LAS 1.2 without RGB
874_938.las	LAS 1.2 without RGB
874_940.las	LAS 1.2 without RGB
874_942.las	LAS 1.2 without RGB
874_944.las	LAS 1.2 without RGB
874_946.las	LAS 1.2 without RGB
874_948.las	LAS 1.2 without RGB
874_950.las	LAS 1.2 without RGB
874_952.las	LAS 1.2 without RGB
874_954.las	LAS 1.2 without RGB
874_956.las	LAS 1.2 without RGB
874_958.las	LAS 1.2 without RGB
874_960.las	LAS 1.2 without RGB
874_962.las	LAS 1.2 without RGB
874_964.las	LAS 1.2 without RGB
874_966.las	LAS 1.2 without RGB
874_968.las	LAS 1.2 without RGB
874_970.las	LAS 1.2 without RGB
874_972.las	LAS 1.2 without RGB
874_974.las	LAS 1.2 without RGB
874_976.las	LAS 1.2 without RGB
874_978.las	LAS 1.2 without RGB
874_980.las	LAS 1.2 without RGB
874_982.las	LAS 1.2 without RGB
874_984.las	LAS 1.2 without RGB
874_986.las	LAS 1.2 without RGB
874_988.las	LAS 1.2 without RGB
874_990.las	LAS 1.2 without RGB
874_992.las	LAS 1.2 without RGB
874_994.las	LAS 1.2 without RGB

2.1 Report on LAS Format (Tiled Data) - continued

File	LAS Format
874_996.las	LAS 1.2 without RGB
874_998.las	LAS 1.2 without RGB
876_1000.las	LAS 1.2 without RGB
876_1002.las	LAS 1.2 without RGB
876_1004.las	LAS 1.2 without RGB
876_1006.las	LAS 1.2 without RGB
876_1008.las	LAS 1.2 without RGB
876_1010.las	LAS 1.2 without RGB
876_1012.las	LAS 1.2 without RGB
876_1014.las	LAS 1.2 without RGB
876_1016.las	LAS 1.2 without RGB
876_1018.las	LAS 1.2 without RGB
876_1020.las	LAS 1.2 without RGB
876_1022.las	LAS 1.2 without RGB
876_1024.las	LAS 1.2 without RGB
876_1026.las	LAS 1.2 without RGB
876_1028.las	LAS 1.2 without RGB
876_1030.las	LAS 1.2 without RGB
876_1032.las	LAS 1.2 without RGB
876_1034.las	LAS 1.2 without RGB
876_1036.las	LAS 1.2 without RGB
876_1038.las	LAS 1.2 without RGB
876_1040.las	LAS 1.2 without RGB
876_1042.las	LAS 1.2 without RGB
876_1044.las	LAS 1.2 without RGB
876_1046.las	LAS 1.2 without RGB
876_1048.las	LAS 1.2 without RGB
876_1050.las	LAS 1.2 without RGB
876_1052.las	LAS 1.2 without RGB
876_1054.las	LAS 1.2 without RGB
876_1056.las	LAS 1.2 without RGB
876_1058.las	LAS 1.2 without RGB
876_1060.las	LAS 1.2 without RGB
876_1062.las	LAS 1.2 without RGB
876_926.las	LAS 1.2 without RGB
876_928.las	LAS 1.2 without RGB
876_930.las	LAS 1.2 without RGB
876_932.las	LAS 1.2 without RGB
876_934.las	LAS 1.2 without RGB
876_936.las	LAS 1.2 without RGB
876_938.las	LAS 1.2 without RGB
876_940.las	LAS 1.2 without RGB
876_942.las	LAS 1.2 without RGB
876_944.las	LAS 1.2 without RGB
876_946.las	LAS 1.2 without RGB
876_948.las	LAS 1.2 without RGB
876_950.las	LAS 1.2 without RGB
876_952.las	LAS 1.2 without RGB
876_954.las	LAS 1.2 without RGB

2.1 Report on LAS Format (Tiled Data) - continued

File	LAS Format
876_956.las	LAS 1.2 without RGB
876_958.las	LAS 1.2 without RGB
876_960.las	LAS 1.2 without RGB
876_962.las	LAS 1.2 without RGB
876_964.las	LAS 1.2 without RGB
876_966.las	LAS 1.2 without RGB
876_968.las	LAS 1.2 without RGB
876_970.las	LAS 1.2 without RGB
876_972.las	LAS 1.2 without RGB
876_974.las	LAS 1.2 without RGB
876_976.las	LAS 1.2 without RGB
876_978.las	LAS 1.2 without RGB
876_980.las	LAS 1.2 without RGB
876_982.las	LAS 1.2 without RGB
876_984.las	LAS 1.2 without RGB
876_986.las	LAS 1.2 without RGB
876_988.las	LAS 1.2 without RGB
876_990.las	LAS 1.2 without RGB
876_992.las	LAS 1.2 without RGB
876_994.las	LAS 1.2 without RGB
876_996.las	LAS 1.2 without RGB
876_998.las	LAS 1.2 without RGB
878_1000.las	LAS 1.2 without RGB
878_1002.las	LAS 1.2 without RGB
878_1004.las	LAS 1.2 without RGB
878_1006.las	LAS 1.2 without RGB
878_1008.las	LAS 1.2 without RGB
878_1010.las	LAS 1.2 without RGB
878_1012.las	LAS 1.2 without RGB
878_1014.las	LAS 1.2 without RGB
878_1016.las	LAS 1.2 without RGB
878_1018.las	LAS 1.2 without RGB
878_1020.las	LAS 1.2 without RGB
878_1022.las	LAS 1.2 without RGB
878_1024.las	LAS 1.2 without RGB
878_1026.las	LAS 1.2 without RGB
878_1028.las	LAS 1.2 without RGB
878_1030.las	LAS 1.2 without RGB
878_1032.las	LAS 1.2 without RGB
878_1034.las	LAS 1.2 without RGB
878_1036.las	LAS 1.2 without RGB
878_1038.las	LAS 1.2 without RGB
878_1040.las	LAS 1.2 without RGB
878_1042.las	LAS 1.2 without RGB
878_1044.las	LAS 1.2 without RGB
878_1046.las	LAS 1.2 without RGB
878_1048.las	LAS 1.2 without RGB
878_1050.las	LAS 1.2 without RGB
878_1052.las	LAS 1.2 without RGB

2.1 Report on LAS Format (Tiled Data) - continued

File	LAS Format
878_1054.las	LAS 1.2 without RGB
878_926.las	LAS 1.2 without RGB
878_928.las	LAS 1.2 without RGB
878_930.las	LAS 1.2 without RGB
878_932.las	LAS 1.2 without RGB
878_934.las	LAS 1.2 without RGB
878_936.las	LAS 1.2 without RGB
878_938.las	LAS 1.2 without RGB
878_940.las	LAS 1.2 without RGB
878_942.las	LAS 1.2 without RGB
878_944.las	LAS 1.2 without RGB
878_946.las	LAS 1.2 without RGB
878_948.las	LAS 1.2 without RGB
878_950.las	LAS 1.2 without RGB
878_952.las	LAS 1.2 without RGB
878_954.las	LAS 1.2 without RGB
878_956.las	LAS 1.2 without RGB
878_958.las	LAS 1.2 without RGB
878_960.las	LAS 1.2 without RGB
878_962.las	LAS 1.2 without RGB
878_964.las	LAS 1.2 without RGB
878_966.las	LAS 1.2 without RGB
878_968.las	LAS 1.2 without RGB
878_970.las	LAS 1.2 without RGB
878_972.las	LAS 1.2 without RGB
878_974.las	LAS 1.2 without RGB
878_976.las	LAS 1.2 without RGB
878_978.las	LAS 1.2 without RGB
878_980.las	LAS 1.2 without RGB
878_982.las	LAS 1.2 without RGB
878_984.las	LAS 1.2 without RGB
878_986.las	LAS 1.2 without RGB
878_988.las	LAS 1.2 without RGB
878_990.las	LAS 1.2 without RGB
878_992.las	LAS 1.2 without RGB
878_994.las	LAS 1.2 without RGB
878_996.las	LAS 1.2 without RGB
878_998.las	LAS 1.2 without RGB
880_1000.las	LAS 1.2 without RGB
880_1002.las	LAS 1.2 without RGB
880_1004.las	LAS 1.2 without RGB
880_1006.las	LAS 1.2 without RGB
880_1008.las	LAS 1.2 without RGB
880_1010.las	LAS 1.2 without RGB
880_1012.las	LAS 1.2 without RGB
880_1014.las	LAS 1.2 without RGB
880_1016.las	LAS 1.2 without RGB
880_1018.las	LAS 1.2 without RGB
880_1020.las	LAS 1.2 without RGB

2.1 Report on LAS Format (Tiled Data) - continued

File	LAS Format
880_1022.las	LAS 1.2 without RGB
880_1024.las	LAS 1.2 without RGB
880_1026.las	LAS 1.2 without RGB
880_1028.las	LAS 1.2 without RGB
880_1030.las	LAS 1.2 without RGB
880_1032.las	LAS 1.2 without RGB
880_1034.las	LAS 1.2 without RGB
880_1036.las	LAS 1.2 without RGB
880_1038.las	LAS 1.2 without RGB
880_1040.las	LAS 1.2 without RGB
880_926.las	LAS 1.2 without RGB
880_928.las	LAS 1.2 without RGB
880_930.las	LAS 1.2 without RGB
880_932.las	LAS 1.2 without RGB
880_934.las	LAS 1.2 without RGB
880_936.las	LAS 1.2 without RGB
880_938.las	LAS 1.2 without RGB
880_940.las	LAS 1.2 without RGB
880_942.las	LAS 1.2 without RGB
880_944.las	LAS 1.2 without RGB
880_946.las	LAS 1.2 without RGB
880_948.las	LAS 1.2 without RGB
880_950.las	LAS 1.2 without RGB
880_952.las	LAS 1.2 without RGB
880_954.las	LAS 1.2 without RGB
880_956.las	LAS 1.2 without RGB
880_958.las	LAS 1.2 without RGB
880_960.las	LAS 1.2 without RGB
880_962.las	LAS 1.2 without RGB
880_964.las	LAS 1.2 without RGB
880_966.las	LAS 1.2 without RGB
880_968.las	LAS 1.2 without RGB
880_970.las	LAS 1.2 without RGB
880_972.las	LAS 1.2 without RGB
880_974.las	LAS 1.2 without RGB
880_976.las	LAS 1.2 without RGB
880_978.las	LAS 1.2 without RGB
880_980.las	LAS 1.2 without RGB
880_982.las	LAS 1.2 without RGB
880_984.las	LAS 1.2 without RGB
880_986.las	LAS 1.2 without RGB
880_988.las	LAS 1.2 without RGB
880_990.las	LAS 1.2 without RGB
880_992.las	LAS 1.2 without RGB
880_994.las	LAS 1.2 without RGB
880_996.las	LAS 1.2 without RGB
880_998.las	LAS 1.2 without RGB
882_1000.las	LAS 1.2 without RGB
882_1002.las	LAS 1.2 without RGB

2.1 Report on LAS Format (Tiled Data) - continued

File	LAS Format
882_1004.las	LAS 1.2 without RGB
882_1006.las	LAS 1.2 without RGB
882_1008.las	LAS 1.2 without RGB
882_1010.las	LAS 1.2 without RGB
882_1012.las	LAS 1.2 without RGB
882_1014.las	LAS 1.2 without RGB
882_1016.las	LAS 1.2 without RGB
882_1018.las	LAS 1.2 without RGB
882_1020.las	LAS 1.2 without RGB
882_1022.las	LAS 1.2 without RGB
882_1024.las	LAS 1.2 without RGB
882_1026.las	LAS 1.2 without RGB
882_1028.las	LAS 1.2 without RGB
882_1030.las	LAS 1.2 without RGB
882_1032.las	LAS 1.2 without RGB
882_1034.las	LAS 1.2 without RGB
882_1036.las	LAS 1.2 without RGB
882_1038.las	LAS 1.2 without RGB
882_1040.las	LAS 1.2 without RGB
882_926.las	LAS 1.2 without RGB
882_928.las	LAS 1.2 without RGB
882_930.las	LAS 1.2 without RGB
882_932.las	LAS 1.2 without RGB
882_934.las	LAS 1.2 without RGB
882_936.las	LAS 1.2 without RGB
882_938.las	LAS 1.2 without RGB
882_940.las	LAS 1.2 without RGB
882_942.las	LAS 1.2 without RGB
882_944.las	LAS 1.2 without RGB
882_946.las	LAS 1.2 without RGB
882_948.las	LAS 1.2 without RGB
882_950.las	LAS 1.2 without RGB
882_952.las	LAS 1.2 without RGB
882_954.las	LAS 1.2 without RGB
882_956.las	LAS 1.2 without RGB
882_958.las	LAS 1.2 without RGB
882_960.las	LAS 1.2 without RGB
882_962.las	LAS 1.2 without RGB
882_964.las	LAS 1.2 without RGB
882_966.las	LAS 1.2 without RGB
882_968.las	LAS 1.2 without RGB
882_970.las	LAS 1.2 without RGB
882_972.las	LAS 1.2 without RGB
882_974.las	LAS 1.2 without RGB
882_976.las	LAS 1.2 without RGB
882_978.las	LAS 1.2 without RGB
882_980.las	LAS 1.2 without RGB
882_982.las	LAS 1.2 without RGB
882_984.las	LAS 1.2 without RGB

2.1 Report on LAS Format (Tiled Data) - continued

File	LAS Format
882_986.las	LAS 1.2 without RGB
882_988.las	LAS 1.2 without RGB
882_990.las	LAS 1.2 without RGB
882_992.las	LAS 1.2 without RGB
882_994.las	LAS 1.2 without RGB
882_996.las	LAS 1.2 without RGB
882_998.las	LAS 1.2 without RGB
884_1000.las	LAS 1.2 without RGB
884_1002.las	LAS 1.2 without RGB
884_1004.las	LAS 1.2 without RGB
884_1006.las	LAS 1.2 without RGB
884_1008.las	LAS 1.2 without RGB
884_1010.las	LAS 1.2 without RGB
884_1012.las	LAS 1.2 without RGB
884_1014.las	LAS 1.2 without RGB
884_1016.las	LAS 1.2 without RGB
884_1018.las	LAS 1.2 without RGB
884_1020.las	LAS 1.2 without RGB
884_1022.las	LAS 1.2 without RGB
884_1024.las	LAS 1.2 without RGB
884_1026.las	LAS 1.2 without RGB
884_1028.las	LAS 1.2 without RGB
884_1030.las	LAS 1.2 without RGB
884_1032.las	LAS 1.2 without RGB
884_1034.las	LAS 1.2 without RGB
884_1036.las	LAS 1.2 without RGB
884_1038.las	LAS 1.2 without RGB
884_1040.las	LAS 1.2 without RGB
884_926.las	LAS 1.2 without RGB
884_928.las	LAS 1.2 without RGB
884_930.las	LAS 1.2 without RGB
884_932.las	LAS 1.2 without RGB
884_934.las	LAS 1.2 without RGB
884_936.las	LAS 1.2 without RGB
884_938.las	LAS 1.2 without RGB
884_940.las	LAS 1.2 without RGB
884_942.las	LAS 1.2 without RGB
884_944.las	LAS 1.2 without RGB
884_946.las	LAS 1.2 without RGB
884_948.las	LAS 1.2 without RGB
884_950.las	LAS 1.2 without RGB
884_952.las	LAS 1.2 without RGB
884_954.las	LAS 1.2 without RGB
884_956.las	LAS 1.2 without RGB
884_958.las	LAS 1.2 without RGB
884_960.las	LAS 1.2 without RGB
884_962.las	LAS 1.2 without RGB
884_964.las	LAS 1.2 without RGB
884_966.las	LAS 1.2 without RGB

2.1 Report on LAS Format (Tiled Data) - continued

File	LAS Format
884_968.las	LAS 1.2 without RGB
884_970.las	LAS 1.2 without RGB
884_972.las	LAS 1.2 without RGB
884_974.las	LAS 1.2 without RGB
884_976.las	LAS 1.2 without RGB
884_978.las	LAS 1.2 without RGB
884_980.las	LAS 1.2 without RGB
884_982.las	LAS 1.2 without RGB
884_984.las	LAS 1.2 without RGB
884_986.las	LAS 1.2 without RGB
884_988.las	LAS 1.2 without RGB
884_990.las	LAS 1.2 without RGB
884_992.las	LAS 1.2 without RGB
884_994.las	LAS 1.2 without RGB
884_996.las	LAS 1.2 without RGB
884_998.las	LAS 1.2 without RGB
886_1000.las	LAS 1.2 without RGB
886_1002.las	LAS 1.2 without RGB
886_1004.las	LAS 1.2 without RGB
886_1006.las	LAS 1.2 without RGB
886_1008.las	LAS 1.2 without RGB
886_1010.las	LAS 1.2 without RGB
886_1012.las	LAS 1.2 without RGB
886_1014.las	LAS 1.2 without RGB
886_1016.las	LAS 1.2 without RGB
886_1018.las	LAS 1.2 without RGB
886_1020.las	LAS 1.2 without RGB
886_1022.las	LAS 1.2 without RGB
886_1024.las	LAS 1.2 without RGB
886_1026.las	LAS 1.2 without RGB
886_1028.las	LAS 1.2 without RGB
886_1030.las	LAS 1.2 without RGB
886_1032.las	LAS 1.2 without RGB
886_1034.las	LAS 1.2 without RGB
886_1036.las	LAS 1.2 without RGB
886_1038.las	LAS 1.2 without RGB
886_1040.las	LAS 1.2 without RGB
886_926.las	LAS 1.2 without RGB
886_928.las	LAS 1.2 without RGB
886_930.las	LAS 1.2 without RGB
886_932.las	LAS 1.2 without RGB
886_934.las	LAS 1.2 without RGB
886_936.las	LAS 1.2 without RGB
886_938.las	LAS 1.2 without RGB
886_940.las	LAS 1.2 without RGB
886_942.las	LAS 1.2 without RGB
886_944.las	LAS 1.2 without RGB
886_946.las	LAS 1.2 without RGB
886_948.las	LAS 1.2 without RGB

2.1 Report on LAS Format (Tiled Data) - continued

File	LAS Format
886_950.las	LAS 1.2 without RGB
886_952.las	LAS 1.2 without RGB
886_954.las	LAS 1.2 without RGB
886_956.las	LAS 1.2 without RGB
886_958.las	LAS 1.2 without RGB
886_960.las	LAS 1.2 without RGB
886_962.las	LAS 1.2 without RGB
886_964.las	LAS 1.2 without RGB
886_966.las	LAS 1.2 without RGB
886_968.las	LAS 1.2 without RGB
886_970.las	LAS 1.2 without RGB
886_972.las	LAS 1.2 without RGB
886_974.las	LAS 1.2 without RGB
886_976.las	LAS 1.2 without RGB
886_978.las	LAS 1.2 without RGB
886_980.las	LAS 1.2 without RGB
886_982.las	LAS 1.2 without RGB
886_984.las	LAS 1.2 without RGB
886_986.las	LAS 1.2 without RGB
886_988.las	LAS 1.2 without RGB
886_990.las	LAS 1.2 without RGB
886_992.las	LAS 1.2 without RGB
886_994.las	LAS 1.2 without RGB
886_996.las	LAS 1.2 without RGB
886_998.las	LAS 1.2 without RGB
888_1000.las	LAS 1.2 without RGB
888_1002.las	LAS 1.2 without RGB
888_1004.las	LAS 1.2 without RGB
888_1006.las	LAS 1.2 without RGB
888_1008.las	LAS 1.2 without RGB
888_1010.las	LAS 1.2 without RGB
888_1012.las	LAS 1.2 without RGB
888_1014.las	LAS 1.2 without RGB
888_1016.las	LAS 1.2 without RGB
888_1018.las	LAS 1.2 without RGB
888_1020.las	LAS 1.2 without RGB
888_1022.las	LAS 1.2 without RGB
888_1024.las	LAS 1.2 without RGB
888_1026.las	LAS 1.2 without RGB
888_1028.las	LAS 1.2 without RGB
888_1030.las	LAS 1.2 without RGB
888_1032.las	LAS 1.2 without RGB
888_1034.las	LAS 1.2 without RGB
888_1036.las	LAS 1.2 without RGB
888_1038.las	LAS 1.2 without RGB
888_1040.las	LAS 1.2 without RGB
888_926.las	LAS 1.2 without RGB
888_928.las	LAS 1.2 without RGB
888_930.las	LAS 1.2 without RGB

2.1 Report on LAS Format (Tiled Data) - continued

File	LAS Format
888_932.las	LAS 1.2 without RGB
888_934.las	LAS 1.2 without RGB
888_936.las	LAS 1.2 without RGB
888_938.las	LAS 1.2 without RGB
888_940.las	LAS 1.2 without RGB
888_942.las	LAS 1.2 without RGB
888_944.las	LAS 1.2 without RGB
888_946.las	LAS 1.2 without RGB
888_948.las	LAS 1.2 without RGB
888_950.las	LAS 1.2 without RGB
888_952.las	LAS 1.2 without RGB
888_954.las	LAS 1.2 without RGB
888_956.las	LAS 1.2 without RGB
888_958.las	LAS 1.2 without RGB
888_960.las	LAS 1.2 without RGB
888_962.las	LAS 1.2 without RGB
888_964.las	LAS 1.2 without RGB
888_966.las	LAS 1.2 without RGB
888_968.las	LAS 1.2 without RGB
888_970.las	LAS 1.2 without RGB
888_972.las	LAS 1.2 without RGB
888_974.las	LAS 1.2 without RGB
888_976.las	LAS 1.2 without RGB
888_978.las	LAS 1.2 without RGB
888_980.las	LAS 1.2 without RGB
888_982.las	LAS 1.2 without RGB
888_984.las	LAS 1.2 without RGB
888_986.las	LAS 1.2 without RGB
888_988.las	LAS 1.2 without RGB
888_990.las	LAS 1.2 without RGB
888_992.las	LAS 1.2 without RGB
888_994.las	LAS 1.2 without RGB
888_996.las	LAS 1.2 without RGB
888_998.las	LAS 1.2 without RGB
890_1000.las	LAS 1.2 without RGB
890_1002.las	LAS 1.2 without RGB
890_1004.las	LAS 1.2 without RGB
890_1006.las	LAS 1.2 without RGB
890_1008.las	LAS 1.2 without RGB
890_1010.las	LAS 1.2 without RGB
890_1012.las	LAS 1.2 without RGB
890_1014.las	LAS 1.2 without RGB
890_1016.las	LAS 1.2 without RGB
890_1018.las	LAS 1.2 without RGB
890_1020.las	LAS 1.2 without RGB
890_1022.las	LAS 1.2 without RGB
890_1024.las	LAS 1.2 without RGB
890_1026.las	LAS 1.2 without RGB
890_1028.las	LAS 1.2 without RGB

2.1 Report on LAS Format (Tiled Data) - continued

File	LAS Format
890_1030.las	LAS 1.2 without RGB
890_1032.las	LAS 1.2 without RGB
890_1034.las	LAS 1.2 without RGB
890_1036.las	LAS 1.2 without RGB
890_1038.las	LAS 1.2 without RGB
890_1040.las	LAS 1.2 without RGB
890_926.las	LAS 1.2 without RGB
890_928.las	LAS 1.2 without RGB
890_930.las	LAS 1.2 without RGB
890_932.las	LAS 1.2 without RGB
890_934.las	LAS 1.2 without RGB
890_936.las	LAS 1.2 without RGB
890_938.las	LAS 1.2 without RGB
890_940.las	LAS 1.2 without RGB
890_942.las	LAS 1.2 without RGB
890_944.las	LAS 1.2 without RGB
890_946.las	LAS 1.2 without RGB
890_948.las	LAS 1.2 without RGB
890_950.las	LAS 1.2 without RGB
890_952.las	LAS 1.2 without RGB
890_954.las	LAS 1.2 without RGB
890_956.las	LAS 1.2 without RGB
890_958.las	LAS 1.2 without RGB
890_960.las	LAS 1.2 without RGB
890_962.las	LAS 1.2 without RGB
890_964.las	LAS 1.2 without RGB
890_966.las	LAS 1.2 without RGB
890_968.las	LAS 1.2 without RGB
890_970.las	LAS 1.2 without RGB
890_972.las	LAS 1.2 without RGB
890_974.las	LAS 1.2 without RGB
890_976.las	LAS 1.2 without RGB
890_978.las	LAS 1.2 without RGB
890_980.las	LAS 1.2 without RGB
890_982.las	LAS 1.2 without RGB
890_984.las	LAS 1.2 without RGB
890_986.las	LAS 1.2 without RGB
890_988.las	LAS 1.2 without RGB
890_990.las	LAS 1.2 without RGB
890_992.las	LAS 1.2 without RGB
890_994.las	LAS 1.2 without RGB
890_996.las	LAS 1.2 without RGB
890_998.las	LAS 1.2 without RGB
892_1000.las	LAS 1.2 without RGB
892_1002.las	LAS 1.2 without RGB
892_1004.las	LAS 1.2 without RGB
892_1006.las	LAS 1.2 without RGB
892_1008.las	LAS 1.2 without RGB
892_1010.las	LAS 1.2 without RGB

2.1 Report on LAS Format (Tiled Data) - continued

File	LAS Format
892_1012.las	LAS 1.2 without RGB
892_1014.las	LAS 1.2 without RGB
892_1016.las	LAS 1.2 without RGB
892_1018.las	LAS 1.2 without RGB
892_1020.las	LAS 1.2 without RGB
892_1022.las	LAS 1.2 without RGB
892_1024.las	LAS 1.2 without RGB
892_1026.las	LAS 1.2 without RGB
892_1028.las	LAS 1.2 without RGB
892_1030.las	LAS 1.2 without RGB
892_1032.las	LAS 1.2 without RGB
892_1034.las	LAS 1.2 without RGB
892_1036.las	LAS 1.2 without RGB
892_1038.las	LAS 1.2 without RGB
892_1040.las	LAS 1.2 without RGB
892_926.las	LAS 1.2 without RGB
892_928.las	LAS 1.2 without RGB
892_930.las	LAS 1.2 without RGB
892_932.las	LAS 1.2 without RGB
892_934.las	LAS 1.2 without RGB
892_936.las	LAS 1.2 without RGB
892_938.las	LAS 1.2 without RGB
892_940.las	LAS 1.2 without RGB
892_942.las	LAS 1.2 without RGB
892_944.las	LAS 1.2 without RGB
892_946.las	LAS 1.2 without RGB
892_948.las	LAS 1.2 without RGB
892_950.las	LAS 1.2 without RGB
892_952.las	LAS 1.2 without RGB
892_954.las	LAS 1.2 without RGB
892_956.las	LAS 1.2 without RGB
892_958.las	LAS 1.2 without RGB
892_960.las	LAS 1.2 without RGB
892_962.las	LAS 1.2 without RGB
892_964.las	LAS 1.2 without RGB
892_966.las	LAS 1.2 without RGB
892_968.las	LAS 1.2 without RGB
892_970.las	LAS 1.2 without RGB
892_972.las	LAS 1.2 without RGB
892_974.las	LAS 1.2 without RGB
892_976.las	LAS 1.2 without RGB
892_978.las	LAS 1.2 without RGB
892_980.las	LAS 1.2 without RGB
892_982.las	LAS 1.2 without RGB
892_984.las	LAS 1.2 without RGB
892_986.las	LAS 1.2 without RGB
892_988.las	LAS 1.2 without RGB
892_990.las	LAS 1.2 without RGB
892_992.las	LAS 1.2 without RGB

2.1 Report on LAS Format (Tiled Data) - continued

File	LAS Format
892_994.las	LAS 1.2 without RGB
892_996.las	LAS 1.2 without RGB
892_998.las	LAS 1.2 without RGB
894_1000.las	LAS 1.2 without RGB
894_1002.las	LAS 1.2 without RGB
894_1004.las	LAS 1.2 without RGB
894_1006.las	LAS 1.2 without RGB
894_1008.las	LAS 1.2 without RGB
894_1010.las	LAS 1.2 without RGB
894_1012.las	LAS 1.2 without RGB
894_1014.las	LAS 1.2 without RGB
894_1016.las	LAS 1.2 without RGB
894_1018.las	LAS 1.2 without RGB
894_1020.las	LAS 1.2 without RGB
894_1022.las	LAS 1.2 without RGB
894_1024.las	LAS 1.2 without RGB
894_1026.las	LAS 1.2 without RGB
894_1028.las	LAS 1.2 without RGB
894_1030.las	LAS 1.2 without RGB
894_1032.las	LAS 1.2 without RGB
894_1034.las	LAS 1.2 without RGB
894_1036.las	LAS 1.2 without RGB
894_1038.las	LAS 1.2 without RGB
894_1040.las	LAS 1.2 without RGB
894_926.las	LAS 1.2 without RGB
894_928.las	LAS 1.2 without RGB
894_930.las	LAS 1.2 without RGB
894_932.las	LAS 1.2 without RGB
894_934.las	LAS 1.2 without RGB
894_936.las	LAS 1.2 without RGB
894_938.las	LAS 1.2 without RGB
894_940.las	LAS 1.2 without RGB
894_942.las	LAS 1.2 without RGB
894_944.las	LAS 1.2 without RGB
894_946.las	LAS 1.2 without RGB
894_948.las	LAS 1.2 without RGB
894_950.las	LAS 1.2 without RGB
894_952.las	LAS 1.2 without RGB
894_954.las	LAS 1.2 without RGB
894_956.las	LAS 1.2 without RGB
894_958.las	LAS 1.2 without RGB
894_960.las	LAS 1.2 without RGB
894_962.las	LAS 1.2 without RGB
894_964.las	LAS 1.2 without RGB
894_966.las	LAS 1.2 without RGB
894_968.las	LAS 1.2 without RGB
894_970.las	LAS 1.2 without RGB
894_972.las	LAS 1.2 without RGB
894_974.las	LAS 1.2 without RGB

2.1 Report on LAS Format (Tiled Data) - continued

File	LAS Format
894_976.las	LAS 1.2 without RGB
894_978.las	LAS 1.2 without RGB
894_980.las	LAS 1.2 without RGB
894_982.las	LAS 1.2 without RGB
894_984.las	LAS 1.2 without RGB
894_986.las	LAS 1.2 without RGB
894_988.las	LAS 1.2 without RGB
894_990.las	LAS 1.2 without RGB
894_992.las	LAS 1.2 without RGB
894_994.las	LAS 1.2 without RGB
894_996.las	LAS 1.2 without RGB
894_998.las	LAS 1.2 without RGB
896_1000.las	LAS 1.2 without RGB
896_1002.las	LAS 1.2 without RGB
896_1004.las	LAS 1.2 without RGB
896_1006.las	LAS 1.2 without RGB
896_1008.las	LAS 1.2 without RGB
896_1010.las	LAS 1.2 without RGB
896_1012.las	LAS 1.2 without RGB
896_1014.las	LAS 1.2 without RGB
896_1016.las	LAS 1.2 without RGB
896_1018.las	LAS 1.2 without RGB
896_1020.las	LAS 1.2 without RGB
896_1022.las	LAS 1.2 without RGB
896_1024.las	LAS 1.2 without RGB
896_1026.las	LAS 1.2 without RGB
896_1028.las	LAS 1.2 without RGB
896_1030.las	LAS 1.2 without RGB
896_1032.las	LAS 1.2 without RGB
896_1034.las	LAS 1.2 without RGB
896_1036.las	LAS 1.2 without RGB
896_1038.las	LAS 1.2 without RGB
896_1040.las	LAS 1.2 without RGB
896_926.las	LAS 1.2 without RGB
896_928.las	LAS 1.2 without RGB
896_930.las	LAS 1.2 without RGB
896_932.las	LAS 1.2 without RGB
896_934.las	LAS 1.2 without RGB
896_936.las	LAS 1.2 without RGB
896_938.las	LAS 1.2 without RGB
896_940.las	LAS 1.2 without RGB
896_942.las	LAS 1.2 without RGB
896_944.las	LAS 1.2 without RGB
896_946.las	LAS 1.2 without RGB
896_948.las	LAS 1.2 without RGB
896_950.las	LAS 1.2 without RGB
896_952.las	LAS 1.2 without RGB
896_954.las	LAS 1.2 without RGB
896_956.las	LAS 1.2 without RGB

2.1 Report on LAS Format (Tiled Data) - continued

File	LAS Format
896_958.las	LAS 1.2 without RGB
896_960.las	LAS 1.2 without RGB
896_962.las	LAS 1.2 without RGB
896_964.las	LAS 1.2 without RGB
896_966.las	LAS 1.2 without RGB
896_968.las	LAS 1.2 without RGB
896_970.las	LAS 1.2 without RGB
896_972.las	LAS 1.2 without RGB
896_974.las	LAS 1.2 without RGB
896_976.las	LAS 1.2 without RGB
896_978.las	LAS 1.2 without RGB
896_980.las	LAS 1.2 without RGB
896_982.las	LAS 1.2 without RGB
896_984.las	LAS 1.2 without RGB
896_986.las	LAS 1.2 without RGB
896_988.las	LAS 1.2 without RGB
896_990.las	LAS 1.2 without RGB
896_992.las	LAS 1.2 without RGB
896_994.las	LAS 1.2 without RGB
896_996.las	LAS 1.2 without RGB
896_998.las	LAS 1.2 without RGB
898_1000.las	LAS 1.2 without RGB
898_1002.las	LAS 1.2 without RGB
898_1004.las	LAS 1.2 without RGB
898_1006.las	LAS 1.2 without RGB
898_1008.las	LAS 1.2 without RGB
898_1010.las	LAS 1.2 without RGB
898_1012.las	LAS 1.2 without RGB
898_1014.las	LAS 1.2 without RGB
898_1016.las	LAS 1.2 without RGB
898_1018.las	LAS 1.2 without RGB
898_1020.las	LAS 1.2 without RGB
898_1022.las	LAS 1.2 without RGB
898_1024.las	LAS 1.2 without RGB
898_1026.las	LAS 1.2 without RGB
898_1028.las	LAS 1.2 without RGB
898_1030.las	LAS 1.2 without RGB
898_1032.las	LAS 1.2 without RGB
898_1034.las	LAS 1.2 without RGB
898_1036.las	LAS 1.2 without RGB
898_1038.las	LAS 1.2 without RGB
898_1040.las	LAS 1.2 without RGB
898_926.las	LAS 1.2 without RGB
898_928.las	LAS 1.2 without RGB
898_930.las	LAS 1.2 without RGB
898_932.las	LAS 1.2 without RGB
898_934.las	LAS 1.2 without RGB
898_936.las	LAS 1.2 without RGB
898_938.las	LAS 1.2 without RGB

2.1 Report on LAS Format (Tiled Data) - continued

File	LAS Format
898_940.las	LAS 1.2 without RGB
898_942.las	LAS 1.2 without RGB
898_944.las	LAS 1.2 without RGB
898_946.las	LAS 1.2 without RGB
898_948.las	LAS 1.2 without RGB
898_950.las	LAS 1.2 without RGB
898_952.las	LAS 1.2 without RGB
898_954.las	LAS 1.2 without RGB
898_956.las	LAS 1.2 without RGB
898_958.las	LAS 1.2 without RGB
898_960.las	LAS 1.2 without RGB
898_962.las	LAS 1.2 without RGB
898_964.las	LAS 1.2 without RGB
898_966.las	LAS 1.2 without RGB
898_968.las	LAS 1.2 without RGB
898_970.las	LAS 1.2 without RGB
898_972.las	LAS 1.2 without RGB
898_974.las	LAS 1.2 without RGB
898_976.las	LAS 1.2 without RGB
898_978.las	LAS 1.2 without RGB
898_980.las	LAS 1.2 without RGB
898_982.las	LAS 1.2 without RGB
898_984.las	LAS 1.2 without RGB
898_986.las	LAS 1.2 without RGB
898_988.las	LAS 1.2 without RGB
898_990.las	LAS 1.2 without RGB
898_992.las	LAS 1.2 without RGB
898_994.las	LAS 1.2 without RGB
898_996.las	LAS 1.2 without RGB
898_998.las	LAS 1.2 without RGB
900_1000.las	LAS 1.2 without RGB
900_1002.las	LAS 1.2 without RGB
900_1004.las	LAS 1.2 without RGB
900_1006.las	LAS 1.2 without RGB
900_1008.las	LAS 1.2 without RGB
900_1010.las	LAS 1.2 without RGB
900_1012.las	LAS 1.2 without RGB
900_1014.las	LAS 1.2 without RGB
900_1016.las	LAS 1.2 without RGB
900_1018.las	LAS 1.2 without RGB
900_1020.las	LAS 1.2 without RGB
900_1022.las	LAS 1.2 without RGB
900_1024.las	LAS 1.2 without RGB
900_1026.las	LAS 1.2 without RGB
900_1028.las	LAS 1.2 without RGB
900_1030.las	LAS 1.2 without RGB
900_1032.las	LAS 1.2 without RGB
900_1034.las	LAS 1.2 without RGB
900_1036.las	LAS 1.2 without RGB

2.1 Report on LAS Format (Tiled Data) - continued

File	LAS Format
900_926.las	LAS 1.2 without RGB
900_928.las	LAS 1.2 without RGB
900_930.las	LAS 1.2 without RGB
900_932.las	LAS 1.2 without RGB
900_934.las	LAS 1.2 without RGB
900_936.las	LAS 1.2 without RGB
900_938.las	LAS 1.2 without RGB
900_940.las	LAS 1.2 without RGB
900_942.las	LAS 1.2 without RGB
900_944.las	LAS 1.2 without RGB
900_946.las	LAS 1.2 without RGB
900_948.las	LAS 1.2 without RGB
900_950.las	LAS 1.2 without RGB
900_952.las	LAS 1.2 without RGB
900_954.las	LAS 1.2 without RGB
900_956.las	LAS 1.2 without RGB
900_958.las	LAS 1.2 without RGB
900_960.las	LAS 1.2 without RGB
900_962.las	LAS 1.2 without RGB
900_964.las	LAS 1.2 without RGB
900_966.las	LAS 1.2 without RGB
900_968.las	LAS 1.2 without RGB
900_970.las	LAS 1.2 without RGB
900_972.las	LAS 1.2 without RGB
900_974.las	LAS 1.2 without RGB
900_976.las	LAS 1.2 without RGB
900_978.las	LAS 1.2 without RGB
900_980.las	LAS 1.2 without RGB
900_982.las	LAS 1.2 without RGB
900_984.las	LAS 1.2 without RGB
900_986.las	LAS 1.2 without RGB
900_988.las	LAS 1.2 without RGB
900_990.las	LAS 1.2 without RGB
900_992.las	LAS 1.2 without RGB
900_994.las	LAS 1.2 without RGB
900_996.las	LAS 1.2 without RGB
900_998.las	LAS 1.2 without RGB
902_1000.las	LAS 1.2 without RGB
902_1002.las	LAS 1.2 without RGB
902_1004.las	LAS 1.2 without RGB
902_1006.las	LAS 1.2 without RGB
902_1008.las	LAS 1.2 without RGB
902_1010.las	LAS 1.2 without RGB
902_1012.las	LAS 1.2 without RGB
902_1014.las	LAS 1.2 without RGB
902_1016.las	LAS 1.2 without RGB
902_1018.las	LAS 1.2 without RGB
902_1020.las	LAS 1.2 without RGB
902_1022.las	LAS 1.2 without RGB

2.1 Report on LAS Format (Tiled Data) - continued

File	LAS Format
902_1024.las	LAS 1.2 without RGB
902_1026.las	LAS 1.2 without RGB
902_1028.las	LAS 1.2 without RGB
902_1030.las	LAS 1.2 without RGB
902_1032.las	LAS 1.2 without RGB
902_1034.las	LAS 1.2 without RGB
902_1036.las	LAS 1.2 without RGB
902_926.las	LAS 1.2 without RGB
902_928.las	LAS 1.2 without RGB
902_930.las	LAS 1.2 without RGB
902_932.las	LAS 1.2 without RGB
902_934.las	LAS 1.2 without RGB
902_936.las	LAS 1.2 without RGB
902_938.las	LAS 1.2 without RGB
902_940.las	LAS 1.2 without RGB
902_942.las	LAS 1.2 without RGB
902_944.las	LAS 1.2 without RGB
902_946.las	LAS 1.2 without RGB
902_948.las	LAS 1.2 without RGB
902_950.las	LAS 1.2 without RGB
902_952.las	LAS 1.2 without RGB
902_954.las	LAS 1.2 without RGB
902_956.las	LAS 1.2 without RGB
902_958.las	LAS 1.2 without RGB
902_960.las	LAS 1.2 without RGB
902_962.las	LAS 1.2 without RGB
902_964.las	LAS 1.2 without RGB
902_966.las	LAS 1.2 without RGB
902_968.las	LAS 1.2 without RGB
902_970.las	LAS 1.2 without RGB
902_972.las	LAS 1.2 without RGB
902_974.las	LAS 1.2 without RGB
902_976.las	LAS 1.2 without RGB
902_978.las	LAS 1.2 without RGB
902_980.las	LAS 1.2 without RGB
902_982.las	LAS 1.2 without RGB
902_984.las	LAS 1.2 without RGB
902_986.las	LAS 1.2 without RGB
902_988.las	LAS 1.2 without RGB
902_990.las	LAS 1.2 without RGB
902_992.las	LAS 1.2 without RGB
902_994.las	LAS 1.2 without RGB
902_996.las	LAS 1.2 without RGB
902_998.las	LAS 1.2 without RGB
904_1000.las	LAS 1.2 without RGB
904_1002.las	LAS 1.2 without RGB
904_1004.las	LAS 1.2 without RGB
904_1006.las	LAS 1.2 without RGB
904_1008.las	LAS 1.2 without RGB

2.1 Report on LAS Format (Tiled Data) - continued

File	LAS Format
904_1010.las	LAS 1.2 without RGB
904_1012.las	LAS 1.2 without RGB
904_1014.las	LAS 1.2 without RGB
904_1016.las	LAS 1.2 without RGB
904_1018.las	LAS 1.2 without RGB
904_1020.las	LAS 1.2 without RGB
904_1022.las	LAS 1.2 without RGB
904_1024.las	LAS 1.2 without RGB
904_1026.las	LAS 1.2 without RGB
904_1028.las	LAS 1.2 without RGB
904_1030.las	LAS 1.2 without RGB
904_1032.las	LAS 1.2 without RGB
904_1034.las	LAS 1.2 without RGB
904_1036.las	LAS 1.2 without RGB
904_926.las	LAS 1.2 without RGB
904_928.las	LAS 1.2 without RGB
904_930.las	LAS 1.2 without RGB
904_932.las	LAS 1.2 without RGB
904_934.las	LAS 1.2 without RGB
904_936.las	LAS 1.2 without RGB
904_938.las	LAS 1.2 without RGB
904_940.las	LAS 1.2 without RGB
904_942.las	LAS 1.2 without RGB
904_944.las	LAS 1.2 without RGB
904_946.las	LAS 1.2 without RGB
904_948.las	LAS 1.2 without RGB
904_950.las	LAS 1.2 without RGB
904_952.las	LAS 1.2 without RGB
904_954.las	LAS 1.2 without RGB
904_956.las	LAS 1.2 without RGB
904_958.las	LAS 1.2 without RGB
904_960.las	LAS 1.2 without RGB
904_962.las	LAS 1.2 without RGB
904_964.las	LAS 1.2 without RGB
904_966.las	LAS 1.2 without RGB
904_968.las	LAS 1.2 without RGB
904_970.las	LAS 1.2 without RGB
904_972.las	LAS 1.2 without RGB
904_974.las	LAS 1.2 without RGB
904_976.las	LAS 1.2 without RGB
904_978.las	LAS 1.2 without RGB
904_980.las	LAS 1.2 without RGB
904_982.las	LAS 1.2 without RGB
904_984.las	LAS 1.2 without RGB
904_986.las	LAS 1.2 without RGB
904_988.las	LAS 1.2 without RGB
904_990.las	LAS 1.2 without RGB
904_992.las	LAS 1.2 without RGB
904_994.las	LAS 1.2 without RGB

2.1 Report on LAS Format (Tiled Data) - continued

File	LAS Format
904_996.las	LAS 1.2 without RGB
904_998.las	LAS 1.2 without RGB
906_1000.las	LAS 1.2 without RGB
906_1002.las	LAS 1.2 without RGB
906_1004.las	LAS 1.2 without RGB
906_1006.las	LAS 1.2 without RGB
906_1008.las	LAS 1.2 without RGB
906_1010.las	LAS 1.2 without RGB
906_1012.las	LAS 1.2 without RGB
906_1014.las	LAS 1.2 without RGB
906_1016.las	LAS 1.2 without RGB
906_1018.las	LAS 1.2 without RGB
906_1020.las	LAS 1.2 without RGB
906_1022.las	LAS 1.2 without RGB
906_1024.las	LAS 1.2 without RGB
906_1026.las	LAS 1.2 without RGB
906_1028.las	LAS 1.2 without RGB
906_1030.las	LAS 1.2 without RGB
906_926.las	LAS 1.2 without RGB
906_928.las	LAS 1.2 without RGB
906_930.las	LAS 1.2 without RGB
906_932.las	LAS 1.2 without RGB
906_934.las	LAS 1.2 without RGB
906_936.las	LAS 1.2 without RGB
906_938.las	LAS 1.2 without RGB
906_940.las	LAS 1.2 without RGB
906_942.las	LAS 1.2 without RGB
906_944.las	LAS 1.2 without RGB
906_946.las	LAS 1.2 without RGB
906_948.las	LAS 1.2 without RGB
906_950.las	LAS 1.2 without RGB
906_952.las	LAS 1.2 without RGB
906_954.las	LAS 1.2 without RGB
906_956.las	LAS 1.2 without RGB
906_958.las	LAS 1.2 without RGB
906_960.las	LAS 1.2 without RGB
906_962.las	LAS 1.2 without RGB
906_964.las	LAS 1.2 without RGB
906_966.las	LAS 1.2 without RGB
906_968.las	LAS 1.2 without RGB
906_970.las	LAS 1.2 without RGB
906_972.las	LAS 1.2 without RGB
906_974.las	LAS 1.2 without RGB
906_976.las	LAS 1.2 without RGB
906_978.las	LAS 1.2 without RGB
906_980.las	LAS 1.2 without RGB
906_982.las	LAS 1.2 without RGB
906_984.las	LAS 1.2 without RGB
906_986.las	LAS 1.2 without RGB

2.1 Report on LAS Format (Tiled Data) - continued

File	LAS Format
906_988.las	LAS 1.2 without RGB
906_990.las	LAS 1.2 without RGB
906_992.las	LAS 1.2 without RGB
906_994.las	LAS 1.2 without RGB
906_996.las	LAS 1.2 without RGB
906_998.las	LAS 1.2 without RGB
908_1000.las	LAS 1.2 without RGB
908_1002.las	LAS 1.2 without RGB
908_1004.las	LAS 1.2 without RGB
908_1006.las	LAS 1.2 without RGB
908_1008.las	LAS 1.2 without RGB
908_1010.las	LAS 1.2 without RGB
908_1012.las	LAS 1.2 without RGB
908_1014.las	LAS 1.2 without RGB
908_1016.las	LAS 1.2 without RGB
908_1018.las	LAS 1.2 without RGB
908_1020.las	LAS 1.2 without RGB
908_1022.las	LAS 1.2 without RGB
908_1024.las	LAS 1.2 without RGB
908_1026.las	LAS 1.2 without RGB
908_1028.las	LAS 1.2 without RGB
908_1030.las	LAS 1.2 without RGB
908_926.las	LAS 1.2 without RGB
908_928.las	LAS 1.2 without RGB
908_930.las	LAS 1.2 without RGB
908_932.las	LAS 1.2 without RGB
908_934.las	LAS 1.2 without RGB
908_936.las	LAS 1.2 without RGB
908_938.las	LAS 1.2 without RGB
908_940.las	LAS 1.2 without RGB
908_942.las	LAS 1.2 without RGB
908_944.las	LAS 1.2 without RGB
908_946.las	LAS 1.2 without RGB
908_948.las	LAS 1.2 without RGB
908_950.las	LAS 1.2 without RGB
908_952.las	LAS 1.2 without RGB
908_954.las	LAS 1.2 without RGB
908_956.las	LAS 1.2 without RGB
908_958.las	LAS 1.2 without RGB
908_960.las	LAS 1.2 without RGB
908_962.las	LAS 1.2 without RGB
908_964.las	LAS 1.2 without RGB
908_966.las	LAS 1.2 without RGB
908_968.las	LAS 1.2 without RGB
908_970.las	LAS 1.2 without RGB
908_972.las	LAS 1.2 without RGB
908_974.las	LAS 1.2 without RGB
908_976.las	LAS 1.2 without RGB
908_978.las	LAS 1.2 without RGB

2.1 Report on LAS Format (Tiled Data) - continued

File	LAS Format
908_980.las	LAS 1.2 without RGB
908_982.las	LAS 1.2 without RGB
908_984.las	LAS 1.2 without RGB
908_986.las	LAS 1.2 without RGB
908_988.las	LAS 1.2 without RGB
908_990.las	LAS 1.2 without RGB
908_992.las	LAS 1.2 without RGB
908_994.las	LAS 1.2 without RGB
908_996.las	LAS 1.2 without RGB
908_998.las	LAS 1.2 without RGB
910_1000.las	LAS 1.2 without RGB
910_1002.las	LAS 1.2 without RGB
910_1004.las	LAS 1.2 without RGB
910_1006.las	LAS 1.2 without RGB
910_1008.las	LAS 1.2 without RGB
910_1010.las	LAS 1.2 without RGB
910_1012.las	LAS 1.2 without RGB
910_1014.las	LAS 1.2 without RGB
910_1016.las	LAS 1.2 without RGB
910_1018.las	LAS 1.2 without RGB
910_1020.las	LAS 1.2 without RGB
910_1022.las	LAS 1.2 without RGB
910_1024.las	LAS 1.2 without RGB
910_1026.las	LAS 1.2 without RGB
910_1028.las	LAS 1.2 without RGB
910_1030.las	LAS 1.2 without RGB
910_926.las	LAS 1.2 without RGB
910_928.las	LAS 1.2 without RGB
910_930.las	LAS 1.2 without RGB
910_932.las	LAS 1.2 without RGB
910_934.las	LAS 1.2 without RGB
910_936.las	LAS 1.2 without RGB
910_938.las	LAS 1.2 without RGB
910_940.las	LAS 1.2 without RGB
910_942.las	LAS 1.2 without RGB
910_944.las	LAS 1.2 without RGB
910_946.las	LAS 1.2 without RGB
910_948.las	LAS 1.2 without RGB
910_950.las	LAS 1.2 without RGB
910_952.las	LAS 1.2 without RGB
910_954.las	LAS 1.2 without RGB
910_956.las	LAS 1.2 without RGB
910_958.las	LAS 1.2 without RGB
910_960.las	LAS 1.2 without RGB
910_962.las	LAS 1.2 without RGB
910_964.las	LAS 1.2 without RGB
910_966.las	LAS 1.2 without RGB
910_968.las	LAS 1.2 without RGB
910_970.las	LAS 1.2 without RGB

2.1 Report on LAS Format (Tiled Data) - continued

File	LAS Format
910_972.las	LAS 1.2 without RGB
910_974.las	LAS 1.2 without RGB
910_976.las	LAS 1.2 without RGB
910_978.las	LAS 1.2 without RGB
910_980.las	LAS 1.2 without RGB
910_982.las	LAS 1.2 without RGB
910_984.las	LAS 1.2 without RGB
910_986.las	LAS 1.2 without RGB
910_988.las	LAS 1.2 without RGB
910_990.las	LAS 1.2 without RGB
910_992.las	LAS 1.2 without RGB
910_994.las	LAS 1.2 without RGB
910_996.las	LAS 1.2 without RGB
910_998.las	LAS 1.2 without RGB
912_1000.las	LAS 1.2 without RGB
912_1002.las	LAS 1.2 without RGB
912_1004.las	LAS 1.2 without RGB
912_1006.las	LAS 1.2 without RGB
912_1008.las	LAS 1.2 without RGB
912_1010.las	LAS 1.2 without RGB
912_1012.las	LAS 1.2 without RGB
912_1014.las	LAS 1.2 without RGB
912_1016.las	LAS 1.2 without RGB
912_1018.las	LAS 1.2 without RGB
912_1020.las	LAS 1.2 without RGB
912_1022.las	LAS 1.2 without RGB
912_1024.las	LAS 1.2 without RGB
912_926.las	LAS 1.2 without RGB
912_928.las	LAS 1.2 without RGB
912_930.las	LAS 1.2 without RGB
912_932.las	LAS 1.2 without RGB
912_934.las	LAS 1.2 without RGB
912_936.las	LAS 1.2 without RGB
912_938.las	LAS 1.2 without RGB
912_940.las	LAS 1.2 without RGB
912_942.las	LAS 1.2 without RGB
912_944.las	LAS 1.2 without RGB
912_946.las	LAS 1.2 without RGB
912_948.las	LAS 1.2 without RGB
912_950.las	LAS 1.2 without RGB
912_952.las	LAS 1.2 without RGB
912_954.las	LAS 1.2 without RGB
912_956.las	LAS 1.2 without RGB
912_958.las	LAS 1.2 without RGB
912_960.las	LAS 1.2 without RGB
912_962.las	LAS 1.2 without RGB
912_964.las	LAS 1.2 without RGB
912_966.las	LAS 1.2 without RGB
912_968.las	LAS 1.2 without RGB

2.1 Report on LAS Format (Tiled Data) - continued

File	LAS Format
912_970.las	LAS 1.2 without RGB
912_972.las	LAS 1.2 without RGB
912_974.las	LAS 1.2 without RGB
912_976.las	LAS 1.2 without RGB
912_978.las	LAS 1.2 without RGB
912_980.las	LAS 1.2 without RGB
912_982.las	LAS 1.2 without RGB
912_984.las	LAS 1.2 without RGB
912_986.las	LAS 1.2 without RGB
912_988.las	LAS 1.2 without RGB
912_990.las	LAS 1.2 without RGB
912_992.las	LAS 1.2 without RGB
912_994.las	LAS 1.2 without RGB
912_996.las	LAS 1.2 without RGB
912_998.las	LAS 1.2 without RGB
914_1000.las	LAS 1.2 without RGB
914_1002.las	LAS 1.2 without RGB
914_1004.las	LAS 1.2 without RGB
914_1006.las	LAS 1.2 without RGB
914_1008.las	LAS 1.2 without RGB
914_1010.las	LAS 1.2 without RGB
914_1012.las	LAS 1.2 without RGB
914_1014.las	LAS 1.2 without RGB
914_1016.las	LAS 1.2 without RGB
914_1018.las	LAS 1.2 without RGB
914_1020.las	LAS 1.2 without RGB
914_1022.las	LAS 1.2 without RGB
914_1024.las	LAS 1.2 without RGB
914_926.las	LAS 1.2 without RGB
914_928.las	LAS 1.2 without RGB
914_930.las	LAS 1.2 without RGB
914_932.las	LAS 1.2 without RGB
914_934.las	LAS 1.2 without RGB
914_936.las	LAS 1.2 without RGB
914_938.las	LAS 1.2 without RGB
914_940.las	LAS 1.2 without RGB
914_942.las	LAS 1.2 without RGB
914_944.las	LAS 1.2 without RGB
914_946.las	LAS 1.2 without RGB
914_948.las	LAS 1.2 without RGB
914_950.las	LAS 1.2 without RGB
914_952.las	LAS 1.2 without RGB
914_954.las	LAS 1.2 without RGB
914_956.las	LAS 1.2 without RGB
914_958.las	LAS 1.2 without RGB
914_960.las	LAS 1.2 without RGB
914_962.las	LAS 1.2 without RGB
914_964.las	LAS 1.2 without RGB
914_966.las	LAS 1.2 without RGB

2.1 Report on LAS Format (Tiled Data) - continued

File	LAS Format
914_968.las	LAS 1.2 without RGB
914_970.las	LAS 1.2 without RGB
914_972.las	LAS 1.2 without RGB
914_974.las	LAS 1.2 without RGB
914_976.las	LAS 1.2 without RGB
914_978.las	LAS 1.2 without RGB
914_980.las	LAS 1.2 without RGB
914_982.las	LAS 1.2 without RGB
914_984.las	LAS 1.2 without RGB
914_986.las	LAS 1.2 without RGB
914_988.las	LAS 1.2 without RGB
914_990.las	LAS 1.2 without RGB
914_992.las	LAS 1.2 without RGB
914_994.las	LAS 1.2 without RGB
914_996.las	LAS 1.2 without RGB
914_998.las	LAS 1.2 without RGB
916_1000.las	LAS 1.2 without RGB
916_1002.las	LAS 1.2 without RGB
916_1004.las	LAS 1.2 without RGB
916_1006.las	LAS 1.2 without RGB
916_1008.las	LAS 1.2 without RGB
916_1010.las	LAS 1.2 without RGB
916_1012.las	LAS 1.2 without RGB
916_1014.las	LAS 1.2 without RGB
916_926.las	LAS 1.2 without RGB
916_928.las	LAS 1.2 without RGB
916_930.las	LAS 1.2 without RGB
916_932.las	LAS 1.2 without RGB
916_934.las	LAS 1.2 without RGB
916_936.las	LAS 1.2 without RGB
916_938.las	LAS 1.2 without RGB
916_940.las	LAS 1.2 without RGB
916_942.las	LAS 1.2 without RGB
916_944.las	LAS 1.2 without RGB
916_946.las	LAS 1.2 without RGB
916_948.las	LAS 1.2 without RGB
916_950.las	LAS 1.2 without RGB
916_952.las	LAS 1.2 without RGB
916_954.las	LAS 1.2 without RGB
916_956.las	LAS 1.2 without RGB
916_958.las	LAS 1.2 without RGB
916_960.las	LAS 1.2 without RGB
916_962.las	LAS 1.2 without RGB
916_964.las	LAS 1.2 without RGB
916_966.las	LAS 1.2 without RGB
916_968.las	LAS 1.2 without RGB
916_970.las	LAS 1.2 without RGB
916_972.las	LAS 1.2 without RGB
916_974.las	LAS 1.2 without RGB

2.1 Report on LAS Format (Tiled Data) - continued

File	LAS Format
916_976.las	LAS 1.2 without RGB
916_978.las	LAS 1.2 without RGB
916_980.las	LAS 1.2 without RGB
916_982.las	LAS 1.2 without RGB
916_984.las	LAS 1.2 without RGB
916_986.las	LAS 1.2 without RGB
916_988.las	LAS 1.2 without RGB
916_990.las	LAS 1.2 without RGB
916_992.las	LAS 1.2 without RGB
916_994.las	LAS 1.2 without RGB
916_996.las	LAS 1.2 without RGB
916_998.las	LAS 1.2 without RGB
918_1000.las	LAS 1.2 without RGB
918_1002.las	LAS 1.2 without RGB
918_1004.las	LAS 1.2 without RGB
918_1006.las	LAS 1.2 without RGB
918_1008.las	LAS 1.2 without RGB
918_1010.las	LAS 1.2 without RGB
918_1012.las	LAS 1.2 without RGB
918_1014.las	LAS 1.2 without RGB
918_926.las	LAS 1.2 without RGB
918_928.las	LAS 1.2 without RGB
918_930.las	LAS 1.2 without RGB
918_932.las	LAS 1.2 without RGB
918_934.las	LAS 1.2 without RGB
918_936.las	LAS 1.2 without RGB
918_938.las	LAS 1.2 without RGB
918_940.las	LAS 1.2 without RGB
918_942.las	LAS 1.2 without RGB
918_944.las	LAS 1.2 without RGB
918_946.las	LAS 1.2 without RGB
918_948.las	LAS 1.2 without RGB
918_950.las	LAS 1.2 without RGB
918_952.las	LAS 1.2 without RGB
918_954.las	LAS 1.2 without RGB
918_956.las	LAS 1.2 without RGB
918_958.las	LAS 1.2 without RGB
918_960.las	LAS 1.2 without RGB
918_962.las	LAS 1.2 without RGB
918_964.las	LAS 1.2 without RGB
918_966.las	LAS 1.2 without RGB
918_968.las	LAS 1.2 without RGB
918_970.las	LAS 1.2 without RGB
918_972.las	LAS 1.2 without RGB
918_974.las	LAS 1.2 without RGB
918_976.las	LAS 1.2 without RGB
918_978.las	LAS 1.2 without RGB
918_980.las	LAS 1.2 without RGB
918_982.las	LAS 1.2 without RGB

2.1 Report on LAS Format (Tiled Data) - continued

File	LAS Format
918_984.las	LAS 1.2 without RGB
918_986.las	LAS 1.2 without RGB
918_988.las	LAS 1.2 without RGB
918_990.las	LAS 1.2 without RGB
918_992.las	LAS 1.2 without RGB
918_994.las	LAS 1.2 without RGB
918_996.las	LAS 1.2 without RGB
918_998.las	LAS 1.2 without RGB
920_1000.las	LAS 1.2 without RGB
920_1002.las	LAS 1.2 without RGB
920_1004.las	LAS 1.2 without RGB
920_1006.las	LAS 1.2 without RGB
920_1008.las	LAS 1.2 without RGB
920_1010.las	LAS 1.2 without RGB
920_1012.las	LAS 1.2 without RGB
920_1014.las	LAS 1.2 without RGB
920_926.las	LAS 1.2 without RGB
920_928.las	LAS 1.2 without RGB
920_930.las	LAS 1.2 without RGB
920_932.las	LAS 1.2 without RGB
920_934.las	LAS 1.2 without RGB
920_936.las	LAS 1.2 without RGB
920_938.las	LAS 1.2 without RGB
920_940.las	LAS 1.2 without RGB
920_942.las	LAS 1.2 without RGB
920_944.las	LAS 1.2 without RGB
920_946.las	LAS 1.2 without RGB
920_948.las	LAS 1.2 without RGB
920_950.las	LAS 1.2 without RGB
920_952.las	LAS 1.2 without RGB
920_954.las	LAS 1.2 without RGB
920_956.las	LAS 1.2 without RGB
920_958.las	LAS 1.2 without RGB
920_960.las	LAS 1.2 without RGB
920_962.las	LAS 1.2 without RGB
920_964.las	LAS 1.2 without RGB
920_966.las	LAS 1.2 without RGB
920_968.las	LAS 1.2 without RGB
920_970.las	LAS 1.2 without RGB
920_972.las	LAS 1.2 without RGB
920_974.las	LAS 1.2 without RGB
920_976.las	LAS 1.2 without RGB
920_978.las	LAS 1.2 without RGB
920_980.las	LAS 1.2 without RGB
920_982.las	LAS 1.2 without RGB
920_984.las	LAS 1.2 without RGB
920_986.las	LAS 1.2 without RGB
920_988.las	LAS 1.2 without RGB
920_990.las	LAS 1.2 without RGB

2.1 Report on LAS Format (Tiled Data) - continued

File	LAS Format
920_992.las	LAS 1.2 without RGB
920_994.las	LAS 1.2 without RGB
920_996.las	LAS 1.2 without RGB
920_998.las	LAS 1.2 without RGB
922_1000.las	LAS 1.2 without RGB
922_1002.las	LAS 1.2 without RGB
922_1004.las	LAS 1.2 without RGB
922_1006.las	LAS 1.2 without RGB
922_1008.las	LAS 1.2 without RGB
922_1010.las	LAS 1.2 without RGB
922_1012.las	LAS 1.2 without RGB
922_1014.las	LAS 1.2 without RGB
922_926.las	LAS 1.2 without RGB
922_928.las	LAS 1.2 without RGB
922_930.las	LAS 1.2 without RGB
922_932.las	LAS 1.2 without RGB
922_934.las	LAS 1.2 without RGB
922_936.las	LAS 1.2 without RGB
922_938.las	LAS 1.2 without RGB
922_940.las	LAS 1.2 without RGB
922_942.las	LAS 1.2 without RGB
922_944.las	LAS 1.2 without RGB
922_946.las	LAS 1.2 without RGB
922_948.las	LAS 1.2 without RGB
922_950.las	LAS 1.2 without RGB
922_952.las	LAS 1.2 without RGB
922_954.las	LAS 1.2 without RGB
922_956.las	LAS 1.2 without RGB
922_958.las	LAS 1.2 without RGB
922_960.las	LAS 1.2 without RGB
922_962.las	LAS 1.2 without RGB
922_964.las	LAS 1.2 without RGB
922_966.las	LAS 1.2 without RGB
922_968.las	LAS 1.2 without RGB
922_970.las	LAS 1.2 without RGB
922_972.las	LAS 1.2 without RGB
922_974.las	LAS 1.2 without RGB
922_976.las	LAS 1.2 without RGB
922_978.las	LAS 1.2 without RGB
922_980.las	LAS 1.2 without RGB
922_982.las	LAS 1.2 without RGB
922_984.las	LAS 1.2 without RGB
922_986.las	LAS 1.2 without RGB
922_988.las	LAS 1.2 without RGB
922_990.las	LAS 1.2 without RGB
922_992.las	LAS 1.2 without RGB
922_994.las	LAS 1.2 without RGB
922_996.las	LAS 1.2 without RGB
922_998.las	LAS 1.2 without RGB

2.1 Report on LAS Format (Tiled Data) - continued

File	LAS Format
924_1000.las	LAS 1.2 without RGB
924_1002.las	LAS 1.2 without RGB
924_1004.las	LAS 1.2 without RGB
924_1006.las	LAS 1.2 without RGB
924_1008.las	LAS 1.2 without RGB
924_1010.las	LAS 1.2 without RGB
924_1012.las	LAS 1.2 without RGB
924_1014.las	LAS 1.2 without RGB
924_926.las	LAS 1.2 without RGB
924_928.las	LAS 1.2 without RGB
924_930.las	LAS 1.2 without RGB
924_932.las	LAS 1.2 without RGB
924_934.las	LAS 1.2 without RGB
924_936.las	LAS 1.2 without RGB
924_938.las	LAS 1.2 without RGB
924_940.las	LAS 1.2 without RGB
924_942.las	LAS 1.2 without RGB
924_944.las	LAS 1.2 without RGB
924_946.las	LAS 1.2 without RGB
924_948.las	LAS 1.2 without RGB
924_950.las	LAS 1.2 without RGB
924_952.las	LAS 1.2 without RGB
924_954.las	LAS 1.2 without RGB
924_956.las	LAS 1.2 without RGB
924_958.las	LAS 1.2 without RGB
924_960.las	LAS 1.2 without RGB
924_962.las	LAS 1.2 without RGB
924_964.las	LAS 1.2 without RGB
924_966.las	LAS 1.2 without RGB
924_968.las	LAS 1.2 without RGB
924_970.las	LAS 1.2 without RGB
924_972.las	LAS 1.2 without RGB
924_974.las	LAS 1.2 without RGB
924_976.las	LAS 1.2 without RGB
924_978.las	LAS 1.2 without RGB
924_980.las	LAS 1.2 without RGB
924_982.las	LAS 1.2 without RGB
924_984.las	LAS 1.2 without RGB
924_986.las	LAS 1.2 without RGB
924_988.las	LAS 1.2 without RGB
924_990.las	LAS 1.2 without RGB
924_992.las	LAS 1.2 without RGB
924_994.las	LAS 1.2 without RGB
924_996.las	LAS 1.2 without RGB
924_998.las	LAS 1.2 without RGB
926_1000.las	LAS 1.2 without RGB
926_1002.las	LAS 1.2 without RGB
926_1004.las	LAS 1.2 without RGB
926_1006.las	LAS 1.2 without RGB

2.1 Report on LAS Format (Tiled Data) - continued

File	LAS Format
926_1008.las	LAS 1.2 without RGB
926_1010.las	LAS 1.2 without RGB
926_1012.las	LAS 1.2 without RGB
926_1014.las	LAS 1.2 without RGB
926_926.las	LAS 1.2 without RGB
926_928.las	LAS 1.2 without RGB
926_930.las	LAS 1.2 without RGB
926_932.las	LAS 1.2 without RGB
926_934.las	LAS 1.2 without RGB
926_936.las	LAS 1.2 without RGB
926_938.las	LAS 1.2 without RGB
926_940.las	LAS 1.2 without RGB
926_942.las	LAS 1.2 without RGB
926_944.las	LAS 1.2 without RGB
926_946.las	LAS 1.2 without RGB
926_948.las	LAS 1.2 without RGB
926_950.las	LAS 1.2 without RGB
926_952.las	LAS 1.2 without RGB
926_954.las	LAS 1.2 without RGB
926_956.las	LAS 1.2 without RGB
926_958.las	LAS 1.2 without RGB
926_960.las	LAS 1.2 without RGB
926_962.las	LAS 1.2 without RGB
926_964.las	LAS 1.2 without RGB
926_966.las	LAS 1.2 without RGB
926_968.las	LAS 1.2 without RGB
926_970.las	LAS 1.2 without RGB
926_972.las	LAS 1.2 without RGB
926_974.las	LAS 1.2 without RGB
926_976.las	LAS 1.2 without RGB
926_978.las	LAS 1.2 without RGB
926_980.las	LAS 1.2 without RGB
926_982.las	LAS 1.2 without RGB
926_984.las	LAS 1.2 without RGB
926_986.las	LAS 1.2 without RGB
926_988.las	LAS 1.2 without RGB
926_990.las	LAS 1.2 without RGB
926_992.las	LAS 1.2 without RGB
926_994.las	LAS 1.2 without RGB
926_996.las	LAS 1.2 without RGB
926_998.las	LAS 1.2 without RGB
928_1000.las	LAS 1.2 without RGB
928_1002.las	LAS 1.2 without RGB
928_1004.las	LAS 1.2 without RGB
928_1006.las	LAS 1.2 without RGB
928_1008.las	LAS 1.2 without RGB
928_1010.las	LAS 1.2 without RGB
928_1012.las	LAS 1.2 without RGB
928_1014.las	LAS 1.2 without RGB

2.1 Report on LAS Format (Tiled Data) - continued

File	LAS Format
928_926.las	LAS 1.2 without RGB
928_928.las	LAS 1.2 without RGB
928_930.las	LAS 1.2 without RGB
928_932.las	LAS 1.2 without RGB
928_934.las	LAS 1.2 without RGB
928_936.las	LAS 1.2 without RGB
928_938.las	LAS 1.2 without RGB
928_940.las	LAS 1.2 without RGB
928_942.las	LAS 1.2 without RGB
928_944.las	LAS 1.2 without RGB
928_946.las	LAS 1.2 without RGB
928_948.las	LAS 1.2 without RGB
928_950.las	LAS 1.2 without RGB
928_952.las	LAS 1.2 without RGB
928_954.las	LAS 1.2 without RGB
928_956.las	LAS 1.2 without RGB
928_958.las	LAS 1.2 without RGB
928_960.las	LAS 1.2 without RGB
928_962.las	LAS 1.2 without RGB
928_964.las	LAS 1.2 without RGB
928_966.las	LAS 1.2 without RGB
928_968.las	LAS 1.2 without RGB
928_970.las	LAS 1.2 without RGB
928_972.las	LAS 1.2 without RGB
928_974.las	LAS 1.2 without RGB
928_976.las	LAS 1.2 without RGB
928_978.las	LAS 1.2 without RGB
928_980.las	LAS 1.2 without RGB
928_982.las	LAS 1.2 without RGB
928_984.las	LAS 1.2 without RGB
928_986.las	LAS 1.2 without RGB
928_988.las	LAS 1.2 without RGB
928_990.las	LAS 1.2 without RGB
928_992.las	LAS 1.2 without RGB
928_994.las	LAS 1.2 without RGB
928_996.las	LAS 1.2 without RGB
928_998.las	LAS 1.2 without RGB
930_1000.las	LAS 1.2 without RGB
930_1002.las	LAS 1.2 without RGB
930_1004.las	LAS 1.2 without RGB
930_1006.las	LAS 1.2 without RGB
930_1008.las	LAS 1.2 without RGB
930_1010.las	LAS 1.2 without RGB
930_1012.las	LAS 1.2 without RGB
930_1014.las	LAS 1.2 without RGB
930_926.las	LAS 1.2 without RGB
930_928.las	LAS 1.2 without RGB
930_930.las	LAS 1.2 without RGB
930_932.las	LAS 1.2 without RGB

2.1 Report on LAS Format (Tiled Data) - continued

File	LAS Format
930_934.las	LAS 1.2 without RGB
930_936.las	LAS 1.2 without RGB
930_938.las	LAS 1.2 without RGB
930_940.las	LAS 1.2 without RGB
930_942.las	LAS 1.2 without RGB
930_944.las	LAS 1.2 without RGB
930_946.las	LAS 1.2 without RGB
930_948.las	LAS 1.2 without RGB
930_950.las	LAS 1.2 without RGB
930_952.las	LAS 1.2 without RGB
930_954.las	LAS 1.2 without RGB
930_956.las	LAS 1.2 without RGB
930_958.las	LAS 1.2 without RGB
930_960.las	LAS 1.2 without RGB
930_962.las	LAS 1.2 without RGB
930_964.las	LAS 1.2 without RGB
930_966.las	LAS 1.2 without RGB
930_968.las	LAS 1.2 without RGB
930_970.las	LAS 1.2 without RGB
930_972.las	LAS 1.2 without RGB
930_974.las	LAS 1.2 without RGB
930_976.las	LAS 1.2 without RGB
930_978.las	LAS 1.2 without RGB
930_980.las	LAS 1.2 without RGB
930_982.las	LAS 1.2 without RGB
930_984.las	LAS 1.2 without RGB
930_986.las	LAS 1.2 without RGB
930_988.las	LAS 1.2 without RGB
930_990.las	LAS 1.2 without RGB
930_992.las	LAS 1.2 without RGB
930_994.las	LAS 1.2 without RGB
930_996.las	LAS 1.2 without RGB
930_998.las	LAS 1.2 without RGB
932_1000.las	LAS 1.2 without RGB
932_1002.las	LAS 1.2 without RGB
932_1004.las	LAS 1.2 without RGB
932_1006.las	LAS 1.2 without RGB
932_1008.las	LAS 1.2 without RGB
932_1010.las	LAS 1.2 without RGB
932_1012.las	LAS 1.2 without RGB
932_1014.las	LAS 1.2 without RGB
932_926.las	LAS 1.2 without RGB
932_928.las	LAS 1.2 without RGB
932_930.las	LAS 1.2 without RGB
932_932.las	LAS 1.2 without RGB
932_934.las	LAS 1.2 without RGB
932_936.las	LAS 1.2 without RGB
932_938.las	LAS 1.2 without RGB
932_940.las	LAS 1.2 without RGB

2.1 Report on LAS Format (Tiled Data) - continued

File	LAS Format
932_942.las	LAS 1.2 without RGB
932_944.las	LAS 1.2 without RGB
932_946.las	LAS 1.2 without RGB
932_948.las	LAS 1.2 without RGB
932_950.las	LAS 1.2 without RGB
932_952.las	LAS 1.2 without RGB
932_954.las	LAS 1.2 without RGB
932_956.las	LAS 1.2 without RGB
932_958.las	LAS 1.2 without RGB
932_960.las	LAS 1.2 without RGB
932_962.las	LAS 1.2 without RGB
932_964.las	LAS 1.2 without RGB
932_966.las	LAS 1.2 without RGB
932_968.las	LAS 1.2 without RGB
932_970.las	LAS 1.2 without RGB
932_972.las	LAS 1.2 without RGB
932_974.las	LAS 1.2 without RGB
932_976.las	LAS 1.2 without RGB
932_978.las	LAS 1.2 without RGB
932_980.las	LAS 1.2 without RGB
932_982.las	LAS 1.2 without RGB
932_984.las	LAS 1.2 without RGB
932_986.las	LAS 1.2 without RGB
932_988.las	LAS 1.2 without RGB
932_990.las	LAS 1.2 without RGB
932_992.las	LAS 1.2 without RGB
932_994.las	LAS 1.2 without RGB
932_996.las	LAS 1.2 without RGB
932_998.las	LAS 1.2 without RGB
934_1000.las	LAS 1.2 without RGB
934_1002.las	LAS 1.2 without RGB
934_1004.las	LAS 1.2 without RGB
934_1006.las	LAS 1.2 without RGB
934_1008.las	LAS 1.2 without RGB
934_1010.las	LAS 1.2 without RGB
934_1012.las	LAS 1.2 without RGB
934_1014.las	LAS 1.2 without RGB
934_926.las	LAS 1.2 without RGB
934_928.las	LAS 1.2 without RGB
934_930.las	LAS 1.2 without RGB
934_932.las	LAS 1.2 without RGB
934_934.las	LAS 1.2 without RGB
934_936.las	LAS 1.2 without RGB
934_938.las	LAS 1.2 without RGB
934_940.las	LAS 1.2 without RGB
934_942.las	LAS 1.2 without RGB
934_944.las	LAS 1.2 without RGB
934_946.las	LAS 1.2 without RGB
934_948.las	LAS 1.2 without RGB

2.1 Report on LAS Format (Tiled Data) - continued

File	LAS Format
934_950.las	LAS 1.2 without RGB
934_952.las	LAS 1.2 without RGB
934_954.las	LAS 1.2 without RGB
934_956.las	LAS 1.2 without RGB
934_958.las	LAS 1.2 without RGB
934_960.las	LAS 1.2 without RGB
934_962.las	LAS 1.2 without RGB
934_964.las	LAS 1.2 without RGB
934_966.las	LAS 1.2 without RGB
934_968.las	LAS 1.2 without RGB
934_970.las	LAS 1.2 without RGB
934_972.las	LAS 1.2 without RGB
934_974.las	LAS 1.2 without RGB
934_976.las	LAS 1.2 without RGB
934_978.las	LAS 1.2 without RGB
934_980.las	LAS 1.2 without RGB
934_982.las	LAS 1.2 without RGB
934_984.las	LAS 1.2 without RGB
934_986.las	LAS 1.2 without RGB
934_988.las	LAS 1.2 without RGB
934_990.las	LAS 1.2 without RGB
934_992.las	LAS 1.2 without RGB
934_994.las	LAS 1.2 without RGB
934_996.las	LAS 1.2 without RGB
934_998.las	LAS 1.2 without RGB
936_1000.las	LAS 1.2 without RGB
936_1002.las	LAS 1.2 without RGB
936_1004.las	LAS 1.2 without RGB
936_1006.las	LAS 1.2 without RGB
936_1008.las	LAS 1.2 without RGB
936_1010.las	LAS 1.2 without RGB
936_1012.las	LAS 1.2 without RGB
936_1014.las	LAS 1.2 without RGB
936_926.las	LAS 1.2 without RGB
936_928.las	LAS 1.2 without RGB
936_930.las	LAS 1.2 without RGB
936_932.las	LAS 1.2 without RGB
936_934.las	LAS 1.2 without RGB
936_936.las	LAS 1.2 without RGB
936_938.las	LAS 1.2 without RGB
936_940.las	LAS 1.2 without RGB
936_942.las	LAS 1.2 without RGB
936_944.las	LAS 1.2 without RGB
936_946.las	LAS 1.2 without RGB
936_948.las	LAS 1.2 without RGB
936_950.las	LAS 1.2 without RGB
936_952.las	LAS 1.2 without RGB
936_954.las	LAS 1.2 without RGB
936_956.las	LAS 1.2 without RGB

2.1 Report on LAS Format (Tiled Data) - continued

File	LAS Format
936_958.las	LAS 1.2 without RGB
936_960.las	LAS 1.2 without RGB
936_962.las	LAS 1.2 without RGB
936_964.las	LAS 1.2 without RGB
936_966.las	LAS 1.2 without RGB
936_968.las	LAS 1.2 without RGB
936_970.las	LAS 1.2 without RGB
936_972.las	LAS 1.2 without RGB
936_974.las	LAS 1.2 without RGB
936_976.las	LAS 1.2 without RGB
936_978.las	LAS 1.2 without RGB
936_980.las	LAS 1.2 without RGB
936_982.las	LAS 1.2 without RGB
936_984.las	LAS 1.2 without RGB
936_986.las	LAS 1.2 without RGB
936_988.las	LAS 1.2 without RGB
936_990.las	LAS 1.2 without RGB
936_992.las	LAS 1.2 without RGB
936_994.las	LAS 1.2 without RGB
936_996.las	LAS 1.2 without RGB
936_998.las	LAS 1.2 without RGB
938_1000.las	LAS 1.2 without RGB
938_1002.las	LAS 1.2 without RGB
938_1004.las	LAS 1.2 without RGB
938_1006.las	LAS 1.2 without RGB
938_1008.las	LAS 1.2 without RGB
938_1010.las	LAS 1.2 without RGB
938_1012.las	LAS 1.2 without RGB
938_1014.las	LAS 1.2 without RGB
938_926.las	LAS 1.2 without RGB
938_928.las	LAS 1.2 without RGB
938_930.las	LAS 1.2 without RGB
938_932.las	LAS 1.2 without RGB
938_934.las	LAS 1.2 without RGB
938_936.las	LAS 1.2 without RGB
938_938.las	LAS 1.2 without RGB
938_940.las	LAS 1.2 without RGB
938_942.las	LAS 1.2 without RGB
938_944.las	LAS 1.2 without RGB
938_946.las	LAS 1.2 without RGB
938_948.las	LAS 1.2 without RGB
938_950.las	LAS 1.2 without RGB
938_952.las	LAS 1.2 without RGB
938_954.las	LAS 1.2 without RGB
938_956.las	LAS 1.2 without RGB
938_958.las	LAS 1.2 without RGB
938_960.las	LAS 1.2 without RGB
938_962.las	LAS 1.2 without RGB
938_964.las	LAS 1.2 without RGB

2.1 Report on LAS Format (Tiled Data) - continued

File	LAS Format
938_966.las	LAS 1.2 without RGB
938_968.las	LAS 1.2 without RGB
938_970.las	LAS 1.2 without RGB
938_972.las	LAS 1.2 without RGB
938_974.las	LAS 1.2 without RGB
938_976.las	LAS 1.2 without RGB
938_978.las	LAS 1.2 without RGB
938_980.las	LAS 1.2 without RGB
938_982.las	LAS 1.2 without RGB
938_984.las	LAS 1.2 without RGB
938_986.las	LAS 1.2 without RGB
938_988.las	LAS 1.2 without RGB
938_990.las	LAS 1.2 without RGB
938_992.las	LAS 1.2 without RGB
938_994.las	LAS 1.2 without RGB
938_996.las	LAS 1.2 without RGB
938_998.las	LAS 1.2 without RGB
940_1000.las	LAS 1.2 without RGB
940_1002.las	LAS 1.2 without RGB
940_1004.las	LAS 1.2 without RGB
940_1006.las	LAS 1.2 without RGB
940_1008.las	LAS 1.2 without RGB
940_1010.las	LAS 1.2 without RGB
940_1012.las	LAS 1.2 without RGB
940_1014.las	LAS 1.2 without RGB
940_926.las	LAS 1.2 without RGB
940_928.las	LAS 1.2 without RGB
940_930.las	LAS 1.2 without RGB
940_932.las	LAS 1.2 without RGB
940_934.las	LAS 1.2 without RGB
940_936.las	LAS 1.2 without RGB
940_938.las	LAS 1.2 without RGB
940_940.las	LAS 1.2 without RGB
940_942.las	LAS 1.2 without RGB
940_944.las	LAS 1.2 without RGB
940_946.las	LAS 1.2 without RGB
940_948.las	LAS 1.2 without RGB
940_950.las	LAS 1.2 without RGB
940_952.las	LAS 1.2 without RGB
940_954.las	LAS 1.2 without RGB
940_956.las	LAS 1.2 without RGB
940_958.las	LAS 1.2 without RGB
940_960.las	LAS 1.2 without RGB
940_962.las	LAS 1.2 without RGB
940_964.las	LAS 1.2 without RGB
940_966.las	LAS 1.2 without RGB
940_968.las	LAS 1.2 without RGB
940_970.las	LAS 1.2 without RGB
940_972.las	LAS 1.2 without RGB

2.1 Report on LAS Format (Tiled Data) - continued

File	LAS Format
940_974.las	LAS 1.2 without RGB
940_976.las	LAS 1.2 without RGB
940_978.las	LAS 1.2 without RGB
940_980.las	LAS 1.2 without RGB
940_982.las	LAS 1.2 without RGB
940_984.las	LAS 1.2 without RGB
940_986.las	LAS 1.2 without RGB
940_988.las	LAS 1.2 without RGB
940_990.las	LAS 1.2 without RGB
940_992.las	LAS 1.2 without RGB
940_994.las	LAS 1.2 without RGB
940_996.las	LAS 1.2 without RGB
940_998.las	LAS 1.2 without RGB
942_1000.las	LAS 1.2 without RGB
942_1002.las	LAS 1.2 without RGB
942_1004.las	LAS 1.2 without RGB
942_1006.las	LAS 1.2 without RGB
942_1008.las	LAS 1.2 without RGB
942_1010.las	LAS 1.2 without RGB
942_1012.las	LAS 1.2 without RGB
942_1014.las	LAS 1.2 without RGB
942_924.las	LAS 1.2 without RGB
942_926.las	LAS 1.2 without RGB
942_928.las	LAS 1.2 without RGB
942_930.las	LAS 1.2 without RGB
942_932.las	LAS 1.2 without RGB
942_934.las	LAS 1.2 without RGB
942_936.las	LAS 1.2 without RGB
942_938.las	LAS 1.2 without RGB
942_940.las	LAS 1.2 without RGB
942_942.las	LAS 1.2 without RGB
942_944.las	LAS 1.2 without RGB
942_946.las	LAS 1.2 without RGB
942_948.las	LAS 1.2 without RGB
942_950.las	LAS 1.2 without RGB
942_952.las	LAS 1.2 without RGB
942_954.las	LAS 1.2 without RGB
942_956.las	LAS 1.2 without RGB
942_958.las	LAS 1.2 without RGB
942_960.las	LAS 1.2 without RGB
942_962.las	LAS 1.2 without RGB
942_964.las	LAS 1.2 without RGB
942_966.las	LAS 1.2 without RGB
942_968.las	LAS 1.2 without RGB
942_970.las	LAS 1.2 without RGB
942_972.las	LAS 1.2 without RGB
942_974.las	LAS 1.2 without RGB
942_976.las	LAS 1.2 without RGB
942_978.las	LAS 1.2 without RGB

2.1 Report on LAS Format (Tiled Data) - continued

File	LAS Format
942_980.las	LAS 1.2 without RGB
942_982.las	LAS 1.2 without RGB
942_984.las	LAS 1.2 without RGB
942_986.las	LAS 1.2 without RGB
942_988.las	LAS 1.2 without RGB
942_990.las	LAS 1.2 without RGB
942_992.las	LAS 1.2 without RGB
942_994.las	LAS 1.2 without RGB
942_996.las	LAS 1.2 without RGB
942_998.las	LAS 1.2 without RGB
944_1000.las	LAS 1.2 without RGB
944_1002.las	LAS 1.2 without RGB
944_1004.las	LAS 1.2 without RGB
944_1006.las	LAS 1.2 without RGB
944_1008.las	LAS 1.2 without RGB
944_1010.las	LAS 1.2 without RGB
944_1012.las	LAS 1.2 without RGB
944_1014.las	LAS 1.2 without RGB
944_924.las	LAS 1.2 without RGB
944_926.las	LAS 1.2 without RGB
944_928.las	LAS 1.2 without RGB
944_930.las	LAS 1.2 without RGB
944_932.las	LAS 1.2 without RGB
944_934.las	LAS 1.2 without RGB
944_936.las	LAS 1.2 without RGB
944_938.las	LAS 1.2 without RGB
944_940.las	LAS 1.2 without RGB
944_942.las	LAS 1.2 without RGB
944_944.las	LAS 1.2 without RGB
944_946.las	LAS 1.2 without RGB
944_948.las	LAS 1.2 without RGB
944_950.las	LAS 1.2 without RGB
944_952.las	LAS 1.2 without RGB
944_954.las	LAS 1.2 without RGB
944_956.las	LAS 1.2 without RGB
944_958.las	LAS 1.2 without RGB
944_960.las	LAS 1.2 without RGB
944_962.las	LAS 1.2 without RGB
944_964.las	LAS 1.2 without RGB
944_966.las	LAS 1.2 without RGB
944_968.las	LAS 1.2 without RGB
944_970.las	LAS 1.2 without RGB
944_972.las	LAS 1.2 without RGB
944_974.las	LAS 1.2 without RGB
944_976.las	LAS 1.2 without RGB
944_978.las	LAS 1.2 without RGB
944_980.las	LAS 1.2 without RGB
944_982.las	LAS 1.2 without RGB
944_984.las	LAS 1.2 without RGB

2.1 Report on LAS Format (Tiled Data) - continued

File	LAS Format
944_986.las	LAS 1.2 without RGB
944_988.las	LAS 1.2 without RGB
944_990.las	LAS 1.2 without RGB
944_992.las	LAS 1.2 without RGB
944_994.las	LAS 1.2 without RGB
944_996.las	LAS 1.2 without RGB
944_998.las	LAS 1.2 without RGB
946_1000.las	LAS 1.2 without RGB
946_1002.las	LAS 1.2 without RGB
946_1004.las	LAS 1.2 without RGB
946_1006.las	LAS 1.2 without RGB
946_1008.las	LAS 1.2 without RGB
946_1010.las	LAS 1.2 without RGB
946_1012.las	LAS 1.2 without RGB
946_1014.las	LAS 1.2 without RGB
946_924.las	LAS 1.2 without RGB
946_926.las	LAS 1.2 without RGB
946_928.las	LAS 1.2 without RGB
946_930.las	LAS 1.2 without RGB
946_932.las	LAS 1.2 without RGB
946_934.las	LAS 1.2 without RGB
946_936.las	LAS 1.2 without RGB
946_938.las	LAS 1.2 without RGB
946_940.las	LAS 1.2 without RGB
946_942.las	LAS 1.2 without RGB
946_944.las	LAS 1.2 without RGB
946_946.las	LAS 1.2 without RGB
946_948.las	LAS 1.2 without RGB
946_950.las	LAS 1.2 without RGB
946_952.las	LAS 1.2 without RGB
946_954.las	LAS 1.2 without RGB
946_956.las	LAS 1.2 without RGB
946_958.las	LAS 1.2 without RGB
946_960.las	LAS 1.2 without RGB
946_962.las	LAS 1.2 without RGB
946_964.las	LAS 1.2 without RGB
946_966.las	LAS 1.2 without RGB
946_968.las	LAS 1.2 without RGB
946_970.las	LAS 1.2 without RGB
946_972.las	LAS 1.2 without RGB
946_974.las	LAS 1.2 without RGB
946_976.las	LAS 1.2 without RGB
946_978.las	LAS 1.2 without RGB
946_980.las	LAS 1.2 without RGB
946_982.las	LAS 1.2 without RGB
946_984.las	LAS 1.2 without RGB
946_986.las	LAS 1.2 without RGB
946_988.las	LAS 1.2 without RGB
946_990.las	LAS 1.2 without RGB

2.1 Report on LAS Format (Tiled Data) - continued

File	LAS Format
946_992.las	LAS 1.2 without RGB
946_994.las	LAS 1.2 without RGB
946_996.las	LAS 1.2 without RGB
946_998.las	LAS 1.2 without RGB
948_924.las	LAS 1.2 without RGB
948_926.las	LAS 1.2 without RGB

2.2 Report on Waveform Data (Tiled Data)

[Classified Files - C:\Users\mrjeffer\Desktop\Shelby\LAS](#)

File	Waveform Data (WPD File)
752_926.las	No
752_928.las	No
752_930.las	No
754_926.las	No
754_928.las	No
754_930.las	No
754_932.las	No
754_934.las	No
754_936.las	No
754_938.las	No
754_940.las	No
754_942.las	No
754_944.las	No
754_946.las	No
754_948.las	No
754_950.las	No
754_952.las	No
754_954.las	No
754_956.las	No
754_958.las	No
754_960.las	No
754_962.las	No
754_964.las	No
754_966.las	No
754_968.las	No
754_970.las	No
754_972.las	No
754_974.las	No
754_976.las	No
756_926.las	No
756_928.las	No
756_930.las	No
756_932.las	No
756_934.las	No
756_936.las	No
756_938.las	No
756_940.las	No
756_942.las	No
756_944.las	No
756_946.las	No
756_948.las	No
756_950.las	No
756_952.las	No
756_954.las	No
756_956.las	No
756_958.las	No
756_960.las	No
756_962.las	No

2.2 Report on Waveform Data (Tiled Data) - continued

File	Waveform Data (WPD File)
756_964.las	No
756_966.las	No
756_968.las	No
756_970.las	No
756_972.las	No
756_974.las	No
756_976.las	No
758_926.las	No
758_928.las	No
758_930.las	No
758_932.las	No
758_934.las	No
758_936.las	No
758_938.las	No
758_940.las	No
758_942.las	No
758_944.las	No
758_946.las	No
758_948.las	No
758_950.las	No
758_952.las	No
758_954.las	No
758_956.las	No
758_958.las	No
758_960.las	No
758_962.las	No
758_964.las	No
758_966.las	No
758_968.las	No
758_970.las	No
758_972.las	No
758_974.las	No
758_976.las	No
760_926.las	No
760_928.las	No
760_930.las	No
760_932.las	No
760_934.las	No
760_936.las	No
760_938.las	No
760_940.las	No
760_942.las	No
760_944.las	No
760_946.las	No
760_948.las	No
760_950.las	No
760_952.las	No
760_954.las	No
760_956.las	No

2.2 Report on Waveform Data (Tiled Data) - continued

File	Waveform Data (WPD File)
760_958.las	No
760_960.las	No
760_962.las	No
760_964.las	No
760_966.las	No
760_968.las	No
760_970.las	No
760_972.las	No
760_974.las	No
760_976.las	No
762_926.las	No
762_928.las	No
762_930.las	No
762_932.las	No
762_934.las	No
762_936.las	No
762_938.las	No
762_940.las	No
762_942.las	No
762_944.las	No
762_946.las	No
762_948.las	No
762_950.las	No
762_952.las	No
762_954.las	No
762_956.las	No
762_958.las	No
762_960.las	No
762_962.las	No
762_964.las	No
762_966.las	No
762_968.las	No
762_970.las	No
762_972.las	No
762_974.las	No
762_976.las	No
764_926.las	No
764_928.las	No
764_930.las	No
764_932.las	No
764_934.las	No
764_936.las	No
764_938.las	No
764_940.las	No
764_942.las	No
764_944.las	No
764_946.las	No
764_948.las	No
764_950.las	No

2.2 Report on Waveform Data (Tiled Data) - continued

File	Waveform Data (WPD File)
764_952.las	No
764_954.las	No
764_956.las	No
764_958.las	No
764_960.las	No
764_962.las	No
764_964.las	No
764_966.las	No
764_968.las	No
764_970.las	No
764_972.las	No
764_974.las	No
764_976.las	No
766_926.las	No
766_928.las	No
766_930.las	No
766_932.las	No
766_934.las	No
766_936.las	No
766_938.las	No
766_940.las	No
766_942.las	No
766_944.las	No
766_946.las	No
766_948.las	No
766_950.las	No
766_952.las	No
766_954.las	No
766_956.las	No
766_958.las	No
766_960.las	No
766_962.las	No
766_964.las	No
766_966.las	No
766_968.las	No
766_970.las	No
766_972.las	No
766_974.las	No
766_976.las	No
768_926.las	No
768_928.las	No
768_930.las	No
768_932.las	No
768_934.las	No
768_936.las	No
768_938.las	No
768_940.las	No
768_942.las	No
768_944.las	No

2.2 Report on Waveform Data (Tiled Data) - continued

File	Waveform Data (WPD File)
768_946.las	No
768_948.las	No
768_950.las	No
768_952.las	No
768_954.las	No
768_956.las	No
768_958.las	No
768_960.las	No
768_962.las	No
768_964.las	No
768_966.las	No
768_968.las	No
768_970.las	No
768_972.las	No
768_974.las	No
768_976.las	No
770_926.las	No
770_928.las	No
770_930.las	No
770_932.las	No
770_934.las	No
770_936.las	No
770_938.las	No
770_940.las	No
770_942.las	No
770_944.las	No
770_946.las	No
770_948.las	No
770_950.las	No
770_952.las	No
770_954.las	No
770_956.las	No
770_958.las	No
770_960.las	No
770_962.las	No
770_964.las	No
770_966.las	No
770_968.las	No
770_970.las	No
770_972.las	No
770_974.las	No
770_976.las	No
772_926.las	No
772_928.las	No
772_930.las	No
772_932.las	No
772_934.las	No
772_936.las	No
772_938.las	No

2.2 Report on Waveform Data (Tiled Data) - continued

File	Waveform Data (WPD File)
772_940.las	No
772_942.las	No
772_944.las	No
772_946.las	No
772_948.las	No
772_950.las	No
772_952.las	No
772_954.las	No
772_956.las	No
772_958.las	No
772_960.las	No
772_962.las	No
772_964.las	No
772_966.las	No
772_968.las	No
772_970.las	No
772_972.las	No
772_974.las	No
772_976.las	No
774_926.las	No
774_928.las	No
774_930.las	No
774_932.las	No
774_934.las	No
774_936.las	No
774_938.las	No
774_940.las	No
774_942.las	No
774_944.las	No
774_946.las	No
774_948.las	No
774_950.las	No
774_952.las	No
774_954.las	No
774_956.las	No
774_958.las	No
774_960.las	No
774_962.las	No
774_964.las	No
774_966.las	No
774_968.las	No
774_970.las	No
774_972.las	No
774_974.las	No
774_976.las	No
776_926.las	No
776_928.las	No
776_930.las	No
776_932.las	No

2.2 Report on Waveform Data (Tiled Data) - continued

File	Waveform Data (WPD File)
776_934.las	No
776_936.las	No
776_938.las	No
776_940.las	No
776_942.las	No
776_944.las	No
776_946.las	No
776_948.las	No
776_950.las	No
776_952.las	No
776_954.las	No
776_956.las	No
776_958.las	No
776_960.las	No
776_962.las	No
776_964.las	No
776_966.las	No
776_968.las	No
776_970.las	No
776_972.las	No
776_974.las	No
776_976.las	No
778_926.las	No
778_928.las	No
778_930.las	No
778_932.las	No
778_934.las	No
778_936.las	No
778_938.las	No
778_940.las	No
778_942.las	No
778_944.las	No
778_946.las	No
778_948.las	No
778_950.las	No
778_952.las	No
778_954.las	No
778_956.las	No
778_958.las	No
778_960.las	No
778_962.las	No
778_964.las	No
778_966.las	No
778_968.las	No
778_970.las	No
778_972.las	No
778_974.las	No
778_976.las	No
780_926.las	No

2.2 Report on Waveform Data (Tiled Data) - continued

File	Waveform Data (WPD File)
780_928.las	No
780_930.las	No
780_932.las	No
780_934.las	No
780_936.las	No
780_938.las	No
780_940.las	No
780_942.las	No
780_944.las	No
780_946.las	No
780_948.las	No
780_950.las	No
780_952.las	No
780_954.las	No
780_956.las	No
780_958.las	No
780_960.las	No
780_962.las	No
780_964.las	No
780_966.las	No
780_968.las	No
780_970.las	No
780_972.las	No
780_974.las	No
780_976.las	No
782_926.las	No
782_928.las	No
782_930.las	No
782_932.las	No
782_934.las	No
782_936.las	No
782_938.las	No
782_940.las	No
782_942.las	No
782_944.las	No
782_946.las	No
782_948.las	No
782_950.las	No
782_952.las	No
782_954.las	No
782_956.las	No
782_958.las	No
782_960.las	No
782_962.las	No
782_964.las	No
782_966.las	No
782_968.las	No
782_970.las	No
782_972.las	No

2.2 Report on Waveform Data (Tiled Data) - continued

File	Waveform Data (WPD File)
782_974.las	No
782_976.las	No
784_926.las	No
784_928.las	No
784_930.las	No
784_932.las	No
784_934.las	No
784_936.las	No
784_938.las	No
784_940.las	No
784_942.las	No
784_944.las	No
784_946.las	No
784_948.las	No
784_950.las	No
784_952.las	No
784_954.las	No
784_956.las	No
784_958.las	No
784_960.las	No
784_962.las	No
784_964.las	No
784_966.las	No
784_968.las	No
784_970.las	No
784_972.las	No
784_974.las	No
784_976.las	No
786_1088.las	No
786_1090.las	No
786_926.las	No
786_928.las	No
786_930.las	No
786_932.las	No
786_934.las	No
786_936.las	No
786_938.las	No
786_940.las	No
786_942.las	No
786_944.las	No
786_946.las	No
786_948.las	No
786_950.las	No
786_952.las	No
786_954.las	No
786_956.las	No
786_958.las	No
786_960.las	No
786_962.las	No

2.2 Report on Waveform Data (Tiled Data) - continued

File	Waveform Data (WPD File)
786_964.las	No
786_966.las	No
786_968.las	No
786_970.las	No
786_972.las	No
786_974.las	No
786_976.las	No
788_1000.las	No
788_1002.las	No
788_1004.las	No
788_1006.las	No
788_1008.las	No
788_1010.las	No
788_1012.las	No
788_1014.las	No
788_1016.las	No
788_1018.las	No
788_1020.las	No
788_1022.las	No
788_1024.las	No
788_1026.las	No
788_1028.las	No
788_1030.las	No
788_1032.las	No
788_1034.las	No
788_1036.las	No
788_1038.las	No
788_1040.las	No
788_1042.las	No
788_1044.las	No
788_1046.las	No
788_1048.las	No
788_1050.las	No
788_1052.las	No
788_1054.las	No
788_1056.las	No
788_1058.las	No
788_1060.las	No
788_1062.las	No
788_1064.las	No
788_1066.las	No
788_1068.las	No
788_1070.las	No
788_1072.las	No
788_1074.las	No
788_1076.las	No
788_1078.las	No
788_1080.las	No
788_1082.las	No

2.2 Report on Waveform Data (Tiled Data) - continued

File	Waveform Data (WPD File)
788_1084.las	No
788_1086.las	No
788_1088.las	No
788_1090.las	No
788_926.las	No
788_928.las	No
788_930.las	No
788_932.las	No
788_934.las	No
788_936.las	No
788_938.las	No
788_940.las	No
788_942.las	No
788_944.las	No
788_946.las	No
788_948.las	No
788_950.las	No
788_952.las	No
788_954.las	No
788_956.las	No
788_958.las	No
788_960.las	No
788_962.las	No
788_964.las	No
788_966.las	No
788_968.las	No
788_970.las	No
788_972.las	No
788_974.las	No
788_976.las	No
788_978.las	No
788_980.las	No
788_982.las	No
788_984.las	No
788_986.las	No
788_988.las	No
788_990.las	No
788_992.las	No
788_994.las	No
788_996.las	No
788_998.las	No
790_1000.las	No
790_1002.las	No
790_1004.las	No
790_1006.las	No
790_1008.las	No
790_1010.las	No
790_1012.las	No
790_1014.las	No

2.2 Report on Waveform Data (Tiled Data) - continued

File	Waveform Data (WPD File)
790_1016.las	No
790_1018.las	No
790_1020.las	No
790_1022.las	No
790_1024.las	No
790_1026.las	No
790_1028.las	No
790_1030.las	No
790_1032.las	No
790_1034.las	No
790_1036.las	No
790_1038.las	No
790_1040.las	No
790_1042.las	No
790_1044.las	No
790_1046.las	No
790_1048.las	No
790_1050.las	No
790_1052.las	No
790_1054.las	No
790_1056.las	No
790_1058.las	No
790_1060.las	No
790_1062.las	No
790_1064.las	No
790_1066.las	No
790_1068.las	No
790_1070.las	No
790_1072.las	No
790_1074.las	No
790_1076.las	No
790_1078.las	No
790_1080.las	No
790_1082.las	No
790_1084.las	No
790_1086.las	No
790_1088.las	No
790_1090.las	No
790_926.las	No
790_928.las	No
790_930.las	No
790_932.las	No
790_934.las	No
790_936.las	No
790_938.las	No
790_940.las	No
790_942.las	No
790_944.las	No
790_946.las	No

2.2 Report on Waveform Data (Tiled Data) - continued

File	Waveform Data (WPD File)
790_948.las	No
790_950.las	No
790_952.las	No
790_954.las	No
790_956.las	No
790_958.las	No
790_960.las	No
790_962.las	No
790_964.las	No
790_966.las	No
790_968.las	No
790_970.las	No
790_972.las	No
790_974.las	No
790_976.las	No
790_978.las	No
790_980.las	No
790_982.las	No
790_984.las	No
790_986.las	No
790_988.las	No
790_990.las	No
790_992.las	No
790_994.las	No
790_996.las	No
790_998.las	No
792_1000.las	No
792_1002.las	No
792_1004.las	No
792_1006.las	No
792_1008.las	No
792_1010.las	No
792_1012.las	No
792_1014.las	No
792_1016.las	No
792_1018.las	No
792_1020.las	No
792_1022.las	No
792_1024.las	No
792_1026.las	No
792_1028.las	No
792_1030.las	No
792_1032.las	No
792_1034.las	No
792_1036.las	No
792_1038.las	No
792_1040.las	No
792_1042.las	No
792_1044.las	No

2.2 Report on Waveform Data (Tiled Data) - continued

File	Waveform Data (WPD File)
792_1046.las	No
792_1048.las	No
792_1050.las	No
792_1052.las	No
792_1054.las	No
792_1056.las	No
792_1058.las	No
792_1060.las	No
792_1062.las	No
792_1064.las	No
792_1066.las	No
792_1068.las	No
792_1070.las	No
792_1072.las	No
792_1074.las	No
792_1076.las	No
792_1078.las	No
792_1080.las	No
792_1082.las	No
792_1084.las	No
792_1086.las	No
792_1088.las	No
792_1090.las	No
792_926.las	No
792_928.las	No
792_930.las	No
792_932.las	No
792_934.las	No
792_936.las	No
792_938.las	No
792_940.las	No
792_942.las	No
792_944.las	No
792_946.las	No
792_948.las	No
792_950.las	No
792_952.las	No
792_954.las	No
792_956.las	No
792_958.las	No
792_960.las	No
792_962.las	No
792_964.las	No
792_966.las	No
792_968.las	No
792_970.las	No
792_972.las	No
792_974.las	No
792_976.las	No

2.2 Report on Waveform Data (Tiled Data) - continued

File	Waveform Data (WPD File)
792_978.las	No
792_980.las	No
792_982.las	No
792_984.las	No
792_986.las	No
792_988.las	No
792_990.las	No
792_992.las	No
792_994.las	No
792_996.las	No
792_998.las	No
794_1000.las	No
794_1002.las	No
794_1004.las	No
794_1006.las	No
794_1008.las	No
794_1010.las	No
794_1012.las	No
794_1014.las	No
794_1016.las	No
794_1018.las	No
794_1020.las	No
794_1022.las	No
794_1024.las	No
794_1026.las	No
794_1028.las	No
794_1030.las	No
794_1032.las	No
794_1034.las	No
794_1036.las	No
794_1038.las	No
794_1040.las	No
794_1042.las	No
794_1044.las	No
794_1046.las	No
794_1048.las	No
794_1050.las	No
794_1052.las	No
794_1054.las	No
794_1056.las	No
794_1058.las	No
794_1060.las	No
794_1062.las	No
794_1064.las	No
794_1066.las	No
794_1068.las	No
794_1070.las	No
794_1072.las	No
794_1074.las	No

2.2 Report on Waveform Data (Tiled Data) - continued

File	Waveform Data (WPD File)
794_1076.las	No
794_1078.las	No
794_1080.las	No
794_1082.las	No
794_1084.las	No
794_1086.las	No
794_1088.las	No
794_1090.las	No
794_926.las	No
794_928.las	No
794_930.las	No
794_932.las	No
794_934.las	No
794_936.las	No
794_938.las	No
794_940.las	No
794_942.las	No
794_944.las	No
794_946.las	No
794_948.las	No
794_950.las	No
794_952.las	No
794_954.las	No
794_956.las	No
794_958.las	No
794_960.las	No
794_962.las	No
794_964.las	No
794_966.las	No
794_968.las	No
794_970.las	No
794_972.las	No
794_974.las	No
794_976.las	No
794_978.las	No
794_980.las	No
794_982.las	No
794_984.las	No
794_986.las	No
794_988.las	No
794_990.las	No
794_992.las	No
794_994.las	No
794_996.las	No
794_998.las	No
796_1000.las	No
796_1002.las	No
796_1004.las	No
796_1006.las	No

2.2 Report on Waveform Data (Tiled Data) - continued

File	Waveform Data (WPD File)
796_1008.las	No
796_1010.las	No
796_1012.las	No
796_1014.las	No
796_1016.las	No
796_1018.las	No
796_1020.las	No
796_1022.las	No
796_1024.las	No
796_1026.las	No
796_1028.las	No
796_1030.las	No
796_1032.las	No
796_1034.las	No
796_1036.las	No
796_1038.las	No
796_1040.las	No
796_1042.las	No
796_1044.las	No
796_1046.las	No
796_1048.las	No
796_1050.las	No
796_1052.las	No
796_1054.las	No
796_1056.las	No
796_1058.las	No
796_1060.las	No
796_1062.las	No
796_1064.las	No
796_1066.las	No
796_1068.las	No
796_1070.las	No
796_1072.las	No
796_1074.las	No
796_1076.las	No
796_1078.las	No
796_1080.las	No
796_1082.las	No
796_1084.las	No
796_1086.las	No
796_1088.las	No
796_1090.las	No
796_926.las	No
796_928.las	No
796_930.las	No
796_932.las	No
796_934.las	No
796_936.las	No
796_938.las	No

2.2 Report on Waveform Data (Tiled Data) - continued

File	Waveform Data (WPD File)
796_940.las	No
796_942.las	No
796_944.las	No
796_946.las	No
796_948.las	No
796_950.las	No
796_952.las	No
796_954.las	No
796_956.las	No
796_958.las	No
796_960.las	No
796_962.las	No
796_964.las	No
796_966.las	No
796_968.las	No
796_970.las	No
796_972.las	No
796_974.las	No
796_976.las	No
796_978.las	No
796_980.las	No
796_982.las	No
796_984.las	No
796_986.las	No
796_988.las	No
796_990.las	No
796_992.las	No
796_994.las	No
796_996.las	No
796_998.las	No
798_1000.las	No
798_1002.las	No
798_1004.las	No
798_1006.las	No
798_1008.las	No
798_1010.las	No
798_1012.las	No
798_1014.las	No
798_1016.las	No
798_1018.las	No
798_1020.las	No
798_1022.las	No
798_1024.las	No
798_1026.las	No
798_1028.las	No
798_1030.las	No
798_1032.las	No
798_1034.las	No
798_1036.las	No

2.2 Report on Waveform Data (Tiled Data) - continued

File	Waveform Data (WPD File)
798_1038.las	No
798_1040.las	No
798_1042.las	No
798_1044.las	No
798_1046.las	No
798_1048.las	No
798_1050.las	No
798_1052.las	No
798_1054.las	No
798_1056.las	No
798_1058.las	No
798_1060.las	No
798_1062.las	No
798_1064.las	No
798_1066.las	No
798_1068.las	No
798_1070.las	No
798_1072.las	No
798_1074.las	No
798_1076.las	No
798_1078.las	No
798_1080.las	No
798_1082.las	No
798_1084.las	No
798_1086.las	No
798_1088.las	No
798_1090.las	No
798_926.las	No
798_928.las	No
798_930.las	No
798_932.las	No
798_934.las	No
798_936.las	No
798_938.las	No
798_940.las	No
798_942.las	No
798_944.las	No
798_946.las	No
798_948.las	No
798_950.las	No
798_952.las	No
798_954.las	No
798_956.las	No
798_958.las	No
798_960.las	No
798_962.las	No
798_964.las	No
798_966.las	No
798_968.las	No

2.2 Report on Waveform Data (Tiled Data) - continued

File	Waveform Data (WPD File)
798_970.las	No
798_972.las	No
798_974.las	No
798_976.las	No
798_978.las	No
798_980.las	No
798_982.las	No
798_984.las	No
798_986.las	No
798_988.las	No
798_990.las	No
798_992.las	No
798_994.las	No
798_996.las	No
798_998.las	No
800_1000.las	No
800_1002.las	No
800_1004.las	No
800_1006.las	No
800_1008.las	No
800_1010.las	No
800_1012.las	No
800_1014.las	No
800_1016.las	No
800_1018.las	No
800_1020.las	No
800_1022.las	No
800_1024.las	No
800_1026.las	No
800_1028.las	No
800_1030.las	No
800_1032.las	No
800_1034.las	No
800_1036.las	No
800_1038.las	No
800_1040.las	No
800_1042.las	No
800_1044.las	No
800_1046.las	No
800_1048.las	No
800_1050.las	No
800_1052.las	No
800_1054.las	No
800_1056.las	No
800_1058.las	No
800_1060.las	No
800_1062.las	No
800_1064.las	No
800_1066.las	No

2.2 Report on Waveform Data (Tiled Data) - continued

File	Waveform Data (WPD File)
800_1068.las	No
800_1070.las	No
800_1072.las	No
800_1074.las	No
800_1076.las	No
800_1078.las	No
800_1080.las	No
800_1082.las	No
800_1084.las	No
800_1086.las	No
800_1088.las	No
800_1090.las	No
800_926.las	No
800_928.las	No
800_930.las	No
800_932.las	No
800_934.las	No
800_936.las	No
800_938.las	No
800_940.las	No
800_942.las	No
800_944.las	No
800_946.las	No
800_948.las	No
800_950.las	No
800_952.las	No
800_954.las	No
800_956.las	No
800_958.las	No
800_960.las	No
800_962.las	No
800_964.las	No
800_966.las	No
800_968.las	No
800_970.las	No
800_972.las	No
800_974.las	No
800_976.las	No
800_978.las	No
800_980.las	No
800_982.las	No
800_984.las	No
800_986.las	No
800_988.las	No
800_990.las	No
800_992.las	No
800_994.las	No
800_996.las	No
800_998.las	No

2.2 Report on Waveform Data (Tiled Data) - continued

File	Waveform Data (WPD File)
802_1000.las	No
802_1002.las	No
802_1004.las	No
802_1006.las	No
802_1008.las	No
802_1010.las	No
802_1012.las	No
802_1014.las	No
802_1016.las	No
802_1018.las	No
802_1020.las	No
802_1022.las	No
802_1024.las	No
802_1026.las	No
802_1028.las	No
802_1030.las	No
802_1032.las	No
802_1034.las	No
802_1036.las	No
802_1038.las	No
802_1040.las	No
802_1042.las	No
802_1044.las	No
802_1046.las	No
802_1048.las	No
802_1050.las	No
802_1052.las	No
802_1054.las	No
802_1056.las	No
802_1058.las	No
802_1060.las	No
802_1062.las	No
802_1064.las	No
802_1066.las	No
802_1068.las	No
802_1070.las	No
802_1072.las	No
802_1074.las	No
802_1076.las	No
802_1078.las	No
802_1080.las	No
802_1082.las	No
802_1084.las	No
802_1086.las	No
802_1088.las	No
802_1090.las	No
802_926.las	No
802_928.las	No
802_930.las	No

2.2 Report on Waveform Data (Tiled Data) - continued

File	Waveform Data (WPD File)
802_932.las	No
802_934.las	No
802_936.las	No
802_938.las	No
802_940.las	No
802_942.las	No
802_944.las	No
802_946.las	No
802_948.las	No
802_950.las	No
802_952.las	No
802_954.las	No
802_956.las	No
802_958.las	No
802_960.las	No
802_962.las	No
802_964.las	No
802_966.las	No
802_968.las	No
802_970.las	No
802_972.las	No
802_974.las	No
802_976.las	No
802_978.las	No
802_980.las	No
802_982.las	No
802_984.las	No
802_986.las	No
802_988.las	No
802_990.las	No
802_992.las	No
802_994.las	No
802_996.las	No
802_998.las	No
804_1000.las	No
804_1002.las	No
804_1004.las	No
804_1006.las	No
804_1008.las	No
804_1010.las	No
804_1012.las	No
804_1014.las	No
804_1016.las	No
804_1018.las	No
804_1020.las	No
804_1022.las	No
804_1024.las	No
804_1026.las	No
804_1028.las	No

2.2 Report on Waveform Data (Tiled Data) - continued

File	Waveform Data (WPD File)
804_1030.las	No
804_1032.las	No
804_1034.las	No
804_1036.las	No
804_1038.las	No
804_1040.las	No
804_1042.las	No
804_1044.las	No
804_1046.las	No
804_1048.las	No
804_1050.las	No
804_1052.las	No
804_1054.las	No
804_1056.las	No
804_1058.las	No
804_1060.las	No
804_1062.las	No
804_1064.las	No
804_1066.las	No
804_1068.las	No
804_1070.las	No
804_1072.las	No
804_1074.las	No
804_1076.las	No
804_1078.las	No
804_1080.las	No
804_1082.las	No
804_1084.las	No
804_1086.las	No
804_1088.las	No
804_1090.las	No
804_926.las	No
804_928.las	No
804_930.las	No
804_932.las	No
804_934.las	No
804_936.las	No
804_938.las	No
804_940.las	No
804_942.las	No
804_944.las	No
804_946.las	No
804_948.las	No
804_950.las	No
804_952.las	No
804_954.las	No
804_956.las	No
804_958.las	No
804_960.las	No

2.2 Report on Waveform Data (Tiled Data) - continued

File	Waveform Data (WPD File)
804_962.las	No
804_964.las	No
804_966.las	No
804_968.las	No
804_970.las	No
804_972.las	No
804_974.las	No
804_976.las	No
804_978.las	No
804_980.las	No
804_982.las	No
804_984.las	No
804_986.las	No
804_988.las	No
804_990.las	No
804_992.las	No
804_994.las	No
804_996.las	No
804_998.las	No
806_1000.las	No
806_1002.las	No
806_1004.las	No
806_1006.las	No
806_1008.las	No
806_1010.las	No
806_1012.las	No
806_1014.las	No
806_1016.las	No
806_1018.las	No
806_1020.las	No
806_1022.las	No
806_1024.las	No
806_1026.las	No
806_1028.las	No
806_1030.las	No
806_1032.las	No
806_1034.las	No
806_1036.las	No
806_1038.las	No
806_1040.las	No
806_1042.las	No
806_1044.las	No
806_1046.las	No
806_1048.las	No
806_1050.las	No
806_1052.las	No
806_1054.las	No
806_1056.las	No
806_1058.las	No

2.2 Report on Waveform Data (Tiled Data) - continued

File	Waveform Data (WPD File)
806_1060.las	No
806_1062.las	No
806_1064.las	No
806_1066.las	No
806_1068.las	No
806_1070.las	No
806_1072.las	No
806_1074.las	No
806_1076.las	No
806_1078.las	No
806_1080.las	No
806_1082.las	No
806_1084.las	No
806_1086.las	No
806_1088.las	No
806_1090.las	No
806_926.las	No
806_928.las	No
806_930.las	No
806_932.las	No
806_934.las	No
806_936.las	No
806_938.las	No
806_940.las	No
806_942.las	No
806_944.las	No
806_946.las	No
806_948.las	No
806_950.las	No
806_952.las	No
806_954.las	No
806_956.las	No
806_958.las	No
806_960.las	No
806_962.las	No
806_964.las	No
806_966.las	No
806_968.las	No
806_970.las	No
806_972.las	No
806_974.las	No
806_976.las	No
806_978.las	No
806_980.las	No
806_982.las	No
806_984.las	No
806_986.las	No
806_988.las	No
806_990.las	No

2.2 Report on Waveform Data (Tiled Data) - continued

File	Waveform Data (WPD File)
806_992.las	No
806_994.las	No
806_996.las	No
806_998.las	No
808_1000.las	No
808_1002.las	No
808_1004.las	No
808_1006.las	No
808_1008.las	No
808_1010.las	No
808_1012.las	No
808_1014.las	No
808_1016.las	No
808_1018.las	No
808_1020.las	No
808_1022.las	No
808_1024.las	No
808_1026.las	No
808_1028.las	No
808_1030.las	No
808_1032.las	No
808_1034.las	No
808_1036.las	No
808_1038.las	No
808_1040.las	No
808_1042.las	No
808_1044.las	No
808_1046.las	No
808_1048.las	No
808_1050.las	No
808_1052.las	No
808_1054.las	No
808_1056.las	No
808_1058.las	No
808_1060.las	No
808_1062.las	No
808_1064.las	No
808_1066.las	No
808_1068.las	No
808_1070.las	No
808_1072.las	No
808_1074.las	No
808_1076.las	No
808_1078.las	No
808_1080.las	No
808_1082.las	No
808_1084.las	No
808_1086.las	No
808_1088.las	No

2.2 Report on Waveform Data (Tiled Data) - continued

File	Waveform Data (WPD File)
808_1090.las	No
808_926.las	No
808_928.las	No
808_930.las	No
808_932.las	No
808_934.las	No
808_936.las	No
808_938.las	No
808_940.las	No
808_942.las	No
808_944.las	No
808_946.las	No
808_948.las	No
808_950.las	No
808_952.las	No
808_954.las	No
808_956.las	No
808_958.las	No
808_960.las	No
808_962.las	No
808_964.las	No
808_966.las	No
808_968.las	No
808_970.las	No
808_972.las	No
808_974.las	No
808_976.las	No
808_978.las	No
808_980.las	No
808_982.las	No
808_984.las	No
808_986.las	No
808_988.las	No
808_990.las	No
808_992.las	No
808_994.las	No
808_996.las	No
808_998.las	No
810_1000.las	No
810_1002.las	No
810_1004.las	No
810_1006.las	No
810_1008.las	No
810_1010.las	No
810_1012.las	No
810_1014.las	No
810_1016.las	No
810_1018.las	No
810_1020.las	No

2.2 Report on Waveform Data (Tiled Data) - continued

File	Waveform Data (WPD File)
810_1022.las	No
810_1024.las	No
810_1026.las	No
810_1028.las	No
810_1030.las	No
810_1032.las	No
810_1034.las	No
810_1036.las	No
810_1038.las	No
810_1040.las	No
810_1042.las	No
810_1044.las	No
810_1046.las	No
810_1048.las	No
810_1050.las	No
810_1052.las	No
810_1054.las	No
810_1056.las	No
810_1058.las	No
810_1060.las	No
810_1062.las	No
810_1064.las	No
810_1066.las	No
810_1068.las	No
810_1070.las	No
810_1072.las	No
810_1074.las	No
810_1076.las	No
810_1078.las	No
810_1080.las	No
810_1082.las	No
810_1084.las	No
810_1086.las	No
810_1088.las	No
810_1090.las	No
810_926.las	No
810_928.las	No
810_930.las	No
810_932.las	No
810_934.las	No
810_936.las	No
810_938.las	No
810_940.las	No
810_942.las	No
810_944.las	No
810_946.las	No
810_948.las	No
810_950.las	No
810_952.las	No

2.2 Report on Waveform Data (Tiled Data) - continued

File	Waveform Data (WPD File)
810_954.las	No
810_956.las	No
810_958.las	No
810_960.las	No
810_962.las	No
810_964.las	No
810_966.las	No
810_968.las	No
810_970.las	No
810_972.las	No
810_974.las	No
810_976.las	No
810_978.las	No
810_980.las	No
810_982.las	No
810_984.las	No
810_986.las	No
810_988.las	No
810_990.las	No
810_992.las	No
810_994.las	No
810_996.las	No
810_998.las	No
812_1000.las	No
812_1002.las	No
812_1004.las	No
812_1006.las	No
812_1008.las	No
812_1010.las	No
812_1012.las	No
812_1014.las	No
812_1016.las	No
812_1018.las	No
812_1020.las	No
812_1022.las	No
812_1024.las	No
812_1026.las	No
812_1028.las	No
812_1030.las	No
812_1032.las	No
812_1034.las	No
812_1036.las	No
812_1038.las	No
812_1040.las	No
812_1042.las	No
812_1044.las	No
812_1046.las	No
812_1048.las	No
812_1050.las	No

2.2 Report on Waveform Data (Tiled Data) - continued

File	Waveform Data (WPD File)
812_1052.las	No
812_1054.las	No
812_1056.las	No
812_1058.las	No
812_1060.las	No
812_1062.las	No
812_1064.las	No
812_1066.las	No
812_1068.las	No
812_1070.las	No
812_1072.las	No
812_1074.las	No
812_1076.las	No
812_1078.las	No
812_1080.las	No
812_1082.las	No
812_1084.las	No
812_1086.las	No
812_1088.las	No
812_1090.las	No
812_926.las	No
812_928.las	No
812_930.las	No
812_932.las	No
812_934.las	No
812_936.las	No
812_938.las	No
812_940.las	No
812_942.las	No
812_944.las	No
812_946.las	No
812_948.las	No
812_950.las	No
812_952.las	No
812_954.las	No
812_956.las	No
812_958.las	No
812_960.las	No
812_962.las	No
812_964.las	No
812_966.las	No
812_968.las	No
812_970.las	No
812_972.las	No
812_974.las	No
812_976.las	No
812_978.las	No
812_980.las	No
812_982.las	No

2.2 Report on Waveform Data (Tiled Data) - continued

File	Waveform Data (WPD File)
812_984.las	No
812_986.las	No
812_988.las	No
812_990.las	No
812_992.las	No
812_994.las	No
812_996.las	No
812_998.las	No
814_1000.las	No
814_1002.las	No
814_1004.las	No
814_1006.las	No
814_1008.las	No
814_1010.las	No
814_1012.las	No
814_1014.las	No
814_1016.las	No
814_1018.las	No
814_1020.las	No
814_1022.las	No
814_1024.las	No
814_1026.las	No
814_1028.las	No
814_1030.las	No
814_1032.las	No
814_1034.las	No
814_1036.las	No
814_1038.las	No
814_1040.las	No
814_1042.las	No
814_1044.las	No
814_1046.las	No
814_1048.las	No
814_1050.las	No
814_1052.las	No
814_1054.las	No
814_1056.las	No
814_1058.las	No
814_1060.las	No
814_1062.las	No
814_1064.las	No
814_1066.las	No
814_1068.las	No
814_1070.las	No
814_1072.las	No
814_1074.las	No
814_1076.las	No
814_1078.las	No
814_1080.las	No

2.2 Report on Waveform Data (Tiled Data) - continued

File	Waveform Data (WPD File)
814_1082.las	No
814_1084.las	No
814_1086.las	No
814_1088.las	No
814_1090.las	No
814_926.las	No
814_928.las	No
814_930.las	No
814_932.las	No
814_934.las	No
814_936.las	No
814_938.las	No
814_940.las	No
814_942.las	No
814_944.las	No
814_946.las	No
814_948.las	No
814_950.las	No
814_952.las	No
814_954.las	No
814_956.las	No
814_958.las	No
814_960.las	No
814_962.las	No
814_964.las	No
814_966.las	No
814_968.las	No
814_970.las	No
814_972.las	No
814_974.las	No
814_976.las	No
814_978.las	No
814_980.las	No
814_982.las	No
814_984.las	No
814_986.las	No
814_988.las	No
814_990.las	No
814_992.las	No
814_994.las	No
814_996.las	No
814_998.las	No
816_1000.las	No
816_1002.las	No
816_1004.las	No
816_1006.las	No
816_1008.las	No
816_1010.las	No
816_1012.las	No

2.2 Report on Waveform Data (Tiled Data) - continued

File	Waveform Data (WPD File)
816_1014.las	No
816_1016.las	No
816_1018.las	No
816_1020.las	No
816_1022.las	No
816_1024.las	No
816_1026.las	No
816_1028.las	No
816_1030.las	No
816_1032.las	No
816_1034.las	No
816_1036.las	No
816_1038.las	No
816_1040.las	No
816_1042.las	No
816_1044.las	No
816_1046.las	No
816_1048.las	No
816_1050.las	No
816_1052.las	No
816_1054.las	No
816_1056.las	No
816_1058.las	No
816_1060.las	No
816_1062.las	No
816_1064.las	No
816_1066.las	No
816_1068.las	No
816_1070.las	No
816_1072.las	No
816_1074.las	No
816_1076.las	No
816_1078.las	No
816_1080.las	No
816_1082.las	No
816_1084.las	No
816_1086.las	No
816_1088.las	No
816_1090.las	No
816_926.las	No
816_928.las	No
816_930.las	No
816_932.las	No
816_934.las	No
816_936.las	No
816_938.las	No
816_940.las	No
816_942.las	No
816_944.las	No

2.2 Report on Waveform Data (Tiled Data) - continued

File	Waveform Data (WPD File)
816_946.las	No
816_948.las	No
816_950.las	No
816_952.las	No
816_954.las	No
816_956.las	No
816_958.las	No
816_960.las	No
816_962.las	No
816_964.las	No
816_966.las	No
816_968.las	No
816_970.las	No
816_972.las	No
816_974.las	No
816_976.las	No
816_978.las	No
816_980.las	No
816_982.las	No
816_984.las	No
816_986.las	No
816_988.las	No
816_990.las	No
816_992.las	No
816_994.las	No
816_996.las	No
816_998.las	No
818_1000.las	No
818_1002.las	No
818_1004.las	No
818_1006.las	No
818_1008.las	No
818_1010.las	No
818_1012.las	No
818_1014.las	No
818_1016.las	No
818_1018.las	No
818_1020.las	No
818_1022.las	No
818_1024.las	No
818_1026.las	No
818_1028.las	No
818_1030.las	No
818_1032.las	No
818_1034.las	No
818_1036.las	No
818_1038.las	No
818_1040.las	No
818_1042.las	No

2.2 Report on Waveform Data (Tiled Data) - continued

File	Waveform Data (WPD File)
818_1044.las	No
818_1046.las	No
818_1048.las	No
818_1050.las	No
818_1052.las	No
818_1054.las	No
818_1056.las	No
818_1058.las	No
818_1060.las	No
818_1062.las	No
818_1064.las	No
818_1066.las	No
818_1068.las	No
818_1070.las	No
818_1072.las	No
818_1074.las	No
818_1076.las	No
818_1078.las	No
818_1080.las	No
818_1082.las	No
818_1084.las	No
818_1086.las	No
818_1088.las	No
818_1090.las	No
818_926.las	No
818_928.las	No
818_930.las	No
818_932.las	No
818_934.las	No
818_936.las	No
818_938.las	No
818_940.las	No
818_942.las	No
818_944.las	No
818_946.las	No
818_948.las	No
818_950.las	No
818_952.las	No
818_954.las	No
818_956.las	No
818_958.las	No
818_960.las	No
818_962.las	No
818_964.las	No
818_966.las	No
818_968.las	No
818_970.las	No
818_972.las	No
818_974.las	No

2.2 Report on Waveform Data (Tiled Data) - continued

File	Waveform Data (WPD File)
818_976.las	No
818_978.las	No
818_980.las	No
818_982.las	No
818_984.las	No
818_986.las	No
818_988.las	No
818_990.las	No
818_992.las	No
818_994.las	No
818_996.las	No
818_998.las	No
820_1000.las	No
820_1002.las	No
820_1004.las	No
820_1006.las	No
820_1008.las	No
820_1010.las	No
820_1012.las	No
820_1014.las	No
820_1016.las	No
820_1018.las	No
820_1020.las	No
820_1022.las	No
820_1024.las	No
820_1026.las	No
820_1028.las	No
820_1030.las	No
820_1032.las	No
820_1034.las	No
820_1036.las	No
820_1038.las	No
820_1040.las	No
820_1042.las	No
820_1044.las	No
820_1046.las	No
820_1048.las	No
820_1050.las	No
820_1052.las	No
820_1054.las	No
820_1056.las	No
820_1058.las	No
820_1060.las	No
820_1062.las	No
820_1064.las	No
820_1066.las	No
820_1068.las	No
820_1070.las	No
820_1072.las	No

2.2 Report on Waveform Data (Tiled Data) - continued

File	Waveform Data (WPD File)
820_1074.las	No
820_1076.las	No
820_1078.las	No
820_1080.las	No
820_1082.las	No
820_1084.las	No
820_1086.las	No
820_1088.las	No
820_1090.las	No
820_926.las	No
820_928.las	No
820_930.las	No
820_932.las	No
820_934.las	No
820_936.las	No
820_938.las	No
820_940.las	No
820_942.las	No
820_944.las	No
820_946.las	No
820_948.las	No
820_950.las	No
820_952.las	No
820_954.las	No
820_956.las	No
820_958.las	No
820_960.las	No
820_962.las	No
820_964.las	No
820_966.las	No
820_968.las	No
820_970.las	No
820_972.las	No
820_974.las	No
820_976.las	No
820_978.las	No
820_980.las	No
820_982.las	No
820_984.las	No
820_986.las	No
820_988.las	No
820_990.las	No
820_992.las	No
820_994.las	No
820_996.las	No
820_998.las	No
822_1000.las	No
822_1002.las	No
822_1004.las	No

2.2 Report on Waveform Data (Tiled Data) - continued

File	Waveform Data (WPD File)
822_1006.las	No
822_1008.las	No
822_1010.las	No
822_1012.las	No
822_1014.las	No
822_1016.las	No
822_1018.las	No
822_1020.las	No
822_1022.las	No
822_1024.las	No
822_1026.las	No
822_1028.las	No
822_1030.las	No
822_1032.las	No
822_1034.las	No
822_1036.las	No
822_1038.las	No
822_1040.las	No
822_1042.las	No
822_1044.las	No
822_1046.las	No
822_1048.las	No
822_1050.las	No
822_1052.las	No
822_1054.las	No
822_1056.las	No
822_1058.las	No
822_1060.las	No
822_1062.las	No
822_1064.las	No
822_1066.las	No
822_1068.las	No
822_1070.las	No
822_1072.las	No
822_1074.las	No
822_1076.las	No
822_1078.las	No
822_1080.las	No
822_1082.las	No
822_1084.las	No
822_1086.las	No
822_1088.las	No
822_1090.las	No
822_926.las	No
822_928.las	No
822_930.las	No
822_932.las	No
822_934.las	No
822_936.las	No

2.2 Report on Waveform Data (Tiled Data) - continued

File	Waveform Data (WPD File)
822_938.las	No
822_940.las	No
822_942.las	No
822_944.las	No
822_946.las	No
822_948.las	No
822_950.las	No
822_952.las	No
822_954.las	No
822_956.las	No
822_958.las	No
822_960.las	No
822_962.las	No
822_964.las	No
822_966.las	No
822_968.las	No
822_970.las	No
822_972.las	No
822_974.las	No
822_976.las	No
822_978.las	No
822_980.las	No
822_982.las	No
822_984.las	No
822_986.las	No
822_988.las	No
822_990.las	No
822_992.las	No
822_994.las	No
822_996.las	No
822_998.las	No
824_1000.las	No
824_1002.las	No
824_1004.las	No
824_1006.las	No
824_1008.las	No
824_1010.las	No
824_1012.las	No
824_1014.las	No
824_1016.las	No
824_1018.las	No
824_1020.las	No
824_1022.las	No
824_1024.las	No
824_1026.las	No
824_1028.las	No
824_1030.las	No
824_1032.las	No
824_1034.las	No

2.2 Report on Waveform Data (Tiled Data) - continued

File	Waveform Data (WPD File)
824_1036.las	No
824_1038.las	No
824_1040.las	No
824_1042.las	No
824_1044.las	No
824_1046.las	No
824_1048.las	No
824_1050.las	No
824_1052.las	No
824_1054.las	No
824_1056.las	No
824_1058.las	No
824_1060.las	No
824_1062.las	No
824_1064.las	No
824_1066.las	No
824_1068.las	No
824_1070.las	No
824_1072.las	No
824_1074.las	No
824_1076.las	No
824_1078.las	No
824_1080.las	No
824_1082.las	No
824_1084.las	No
824_1086.las	No
824_1088.las	No
824_1090.las	No
824_926.las	No
824_928.las	No
824_930.las	No
824_932.las	No
824_934.las	No
824_936.las	No
824_938.las	No
824_940.las	No
824_942.las	No
824_944.las	No
824_946.las	No
824_948.las	No
824_950.las	No
824_952.las	No
824_954.las	No
824_956.las	No
824_958.las	No
824_960.las	No
824_962.las	No
824_964.las	No
824_966.las	No

2.2 Report on Waveform Data (Tiled Data) - continued

File	Waveform Data (WPD File)
824_968.las	No
824_970.las	No
824_972.las	No
824_974.las	No
824_976.las	No
824_978.las	No
824_980.las	No
824_982.las	No
824_984.las	No
824_986.las	No
824_988.las	No
824_990.las	No
824_992.las	No
824_994.las	No
824_996.las	No
824_998.las	No
826_1000.las	No
826_1002.las	No
826_1004.las	No
826_1006.las	No
826_1008.las	No
826_1010.las	No
826_1012.las	No
826_1014.las	No
826_1016.las	No
826_1018.las	No
826_1020.las	No
826_1022.las	No
826_1024.las	No
826_1026.las	No
826_1028.las	No
826_1030.las	No
826_1032.las	No
826_1034.las	No
826_1036.las	No
826_1038.las	No
826_1040.las	No
826_1042.las	No
826_1044.las	No
826_1046.las	No
826_1048.las	No
826_1050.las	No
826_1052.las	No
826_1054.las	No
826_1056.las	No
826_1058.las	No
826_1060.las	No
826_1062.las	No
826_1064.las	No

2.2 Report on Waveform Data (Tiled Data) - continued

File	Waveform Data (WPD File)
826_1066.las	No
826_1068.las	No
826_1070.las	No
826_1072.las	No
826_1074.las	No
826_1076.las	No
826_1078.las	No
826_1080.las	No
826_1082.las	No
826_1084.las	No
826_1086.las	No
826_1088.las	No
826_926.las	No
826_928.las	No
826_930.las	No
826_932.las	No
826_934.las	No
826_936.las	No
826_938.las	No
826_940.las	No
826_942.las	No
826_944.las	No
826_946.las	No
826_948.las	No
826_950.las	No
826_952.las	No
826_954.las	No
826_956.las	No
826_958.las	No
826_960.las	No
826_962.las	No
826_964.las	No
826_966.las	No
826_968.las	No
826_970.las	No
826_972.las	No
826_974.las	No
826_976.las	No
826_978.las	No
826_980.las	No
826_982.las	No
826_984.las	No
826_986.las	No
826_988.las	No
826_990.las	No
826_992.las	No
826_994.las	No
826_996.las	No
826_998.las	No

2.2 Report on Waveform Data (Tiled Data) - continued

File	Waveform Data (WPD File)
828_1000.las	No
828_1002.las	No
828_1004.las	No
828_1006.las	No
828_1008.las	No
828_1010.las	No
828_1012.las	No
828_1014.las	No
828_1016.las	No
828_1018.las	No
828_1020.las	No
828_1022.las	No
828_1024.las	No
828_1026.las	No
828_1028.las	No
828_1030.las	No
828_1032.las	No
828_1034.las	No
828_1036.las	No
828_1038.las	No
828_1040.las	No
828_1042.las	No
828_1044.las	No
828_1046.las	No
828_1048.las	No
828_1050.las	No
828_1052.las	No
828_1054.las	No
828_1056.las	No
828_1058.las	No
828_1060.las	No
828_1062.las	No
828_1064.las	No
828_1066.las	No
828_1068.las	No
828_1070.las	No
828_1072.las	No
828_1074.las	No
828_1076.las	No
828_1078.las	No
828_1080.las	No
828_1082.las	No
828_1084.las	No
828_1086.las	No
828_1088.las	No
828_926.las	No
828_928.las	No
828_930.las	No
828_932.las	No

2.2 Report on Waveform Data (Tiled Data) - continued

File	Waveform Data (WPD File)
828_934.las	No
828_936.las	No
828_938.las	No
828_940.las	No
828_942.las	No
828_944.las	No
828_946.las	No
828_948.las	No
828_950.las	No
828_952.las	No
828_954.las	No
828_956.las	No
828_958.las	No
828_960.las	No
828_962.las	No
828_964.las	No
828_966.las	No
828_968.las	No
828_970.las	No
828_972.las	No
828_974.las	No
828_976.las	No
828_978.las	No
828_980.las	No
828_982.las	No
828_984.las	No
828_986.las	No
828_988.las	No
828_990.las	No
828_992.las	No
828_994.las	No
828_996.las	No
828_998.las	No
830_1000.las	No
830_1002.las	No
830_1004.las	No
830_1006.las	No
830_1008.las	No
830_1010.las	No
830_1012.las	No
830_1014.las	No
830_1016.las	No
830_1018.las	No
830_1020.las	No
830_1022.las	No
830_1024.las	No
830_1026.las	No
830_1028.las	No
830_1030.las	No

2.2 Report on Waveform Data (Tiled Data) - continued

File	Waveform Data (WPD File)
830_1032.las	No
830_1034.las	No
830_1036.las	No
830_1038.las	No
830_1040.las	No
830_1042.las	No
830_1044.las	No
830_1046.las	No
830_1048.las	No
830_1050.las	No
830_1052.las	No
830_1054.las	No
830_1056.las	No
830_1058.las	No
830_1060.las	No
830_1062.las	No
830_1064.las	No
830_1066.las	No
830_1068.las	No
830_1070.las	No
830_1072.las	No
830_1074.las	No
830_1076.las	No
830_1078.las	No
830_1080.las	No
830_1082.las	No
830_1084.las	No
830_1086.las	No
830_1088.las	No
830_926.las	No
830_928.las	No
830_930.las	No
830_932.las	No
830_934.las	No
830_936.las	No
830_938.las	No
830_940.las	No
830_942.las	No
830_944.las	No
830_946.las	No
830_948.las	No
830_950.las	No
830_952.las	No
830_954.las	No
830_956.las	No
830_958.las	No
830_960.las	No
830_962.las	No
830_964.las	No

2.2 Report on Waveform Data (Tiled Data) - continued

File	Waveform Data (WPD File)
830_966.las	No
830_968.las	No
830_970.las	No
830_972.las	No
830_974.las	No
830_976.las	No
830_978.las	No
830_980.las	No
830_982.las	No
830_984.las	No
830_986.las	No
830_988.las	No
830_990.las	No
830_992.las	No
830_994.las	No
830_996.las	No
830_998.las	No
832_1000.las	No
832_1002.las	No
832_1004.las	No
832_1006.las	No
832_1008.las	No
832_1010.las	No
832_1012.las	No
832_1014.las	No
832_1016.las	No
832_1018.las	No
832_1020.las	No
832_1022.las	No
832_1024.las	No
832_1026.las	No
832_1028.las	No
832_1030.las	No
832_1032.las	No
832_1034.las	No
832_1036.las	No
832_1038.las	No
832_1040.las	No
832_1042.las	No
832_1044.las	No
832_1046.las	No
832_1048.las	No
832_1050.las	No
832_1052.las	No
832_1054.las	No
832_1056.las	No
832_1058.las	No
832_1060.las	No
832_1062.las	No

2.2 Report on Waveform Data (Tiled Data) - continued

File	Waveform Data (WPD File)
832_1064.las	No
832_1066.las	No
832_1068.las	No
832_1070.las	No
832_1072.las	No
832_1074.las	No
832_1076.las	No
832_1078.las	No
832_1080.las	No
832_1082.las	No
832_1084.las	No
832_1086.las	No
832_1088.las	No
832_926.las	No
832_928.las	No
832_930.las	No
832_932.las	No
832_934.las	No
832_936.las	No
832_938.las	No
832_940.las	No
832_942.las	No
832_944.las	No
832_946.las	No
832_948.las	No
832_950.las	No
832_952.las	No
832_954.las	No
832_956.las	No
832_958.las	No
832_960.las	No
832_962.las	No
832_964.las	No
832_966.las	No
832_968.las	No
832_970.las	No
832_972.las	No
832_974.las	No
832_976.las	No
832_978.las	No
832_980.las	No
832_982.las	No
832_984.las	No
832_986.las	No
832_988.las	No
832_990.las	No
832_992.las	No
832_994.las	No
832_996.las	No

2.2 Report on Waveform Data (Tiled Data) - continued

File	Waveform Data (WPD File)
832_998.las	No
834_1000.las	No
834_1002.las	No
834_1004.las	No
834_1006.las	No
834_1008.las	No
834_1010.las	No
834_1012.las	No
834_1014.las	No
834_1016.las	No
834_1018.las	No
834_1020.las	No
834_1022.las	No
834_1024.las	No
834_1026.las	No
834_1028.las	No
834_1030.las	No
834_1032.las	No
834_1034.las	No
834_1036.las	No
834_1038.las	No
834_1040.las	No
834_1042.las	No
834_1044.las	No
834_1046.las	No
834_1048.las	No
834_1050.las	No
834_1052.las	No
834_1054.las	No
834_1056.las	No
834_1058.las	No
834_1060.las	No
834_1062.las	No
834_1064.las	No
834_1066.las	No
834_1068.las	No
834_1070.las	No
834_1072.las	No
834_1074.las	No
834_1076.las	No
834_1078.las	No
834_1080.las	No
834_1082.las	No
834_1084.las	No
834_1086.las	No
834_1088.las	No
834_926.las	No
834_928.las	No
834_930.las	No

2.2 Report on Waveform Data (Tiled Data) - continued

File	Waveform Data (WPD File)
834_932.las	No
834_934.las	No
834_936.las	No
834_938.las	No
834_940.las	No
834_942.las	No
834_944.las	No
834_946.las	No
834_948.las	No
834_950.las	No
834_952.las	No
834_954.las	No
834_956.las	No
834_958.las	No
834_960.las	No
834_962.las	No
834_964.las	No
834_966.las	No
834_968.las	No
834_970.las	No
834_972.las	No
834_974.las	No
834_976.las	No
834_978.las	No
834_980.las	No
834_982.las	No
834_984.las	No
834_986.las	No
834_988.las	No
834_990.las	No
834_992.las	No
834_994.las	No
834_996.las	No
834_998.las	No
836_1000.las	No
836_1002.las	No
836_1004.las	No
836_1006.las	No
836_1008.las	No
836_1010.las	No
836_1012.las	No
836_1014.las	No
836_1016.las	No
836_1018.las	No
836_1020.las	No
836_1022.las	No
836_1024.las	No
836_1026.las	No
836_1028.las	No

2.2 Report on Waveform Data (Tiled Data) - continued

File	Waveform Data (WPD File)
836_1030.las	No
836_1032.las	No
836_1034.las	No
836_1036.las	No
836_1038.las	No
836_1040.las	No
836_1042.las	No
836_1044.las	No
836_1046.las	No
836_1048.las	No
836_1050.las	No
836_1052.las	No
836_1054.las	No
836_1056.las	No
836_1058.las	No
836_1060.las	No
836_1062.las	No
836_1064.las	No
836_1066.las	No
836_1068.las	No
836_1070.las	No
836_1072.las	No
836_1074.las	No
836_1076.las	No
836_1078.las	No
836_1080.las	No
836_1082.las	No
836_1084.las	No
836_1086.las	No
836_1088.las	No
836_926.las	No
836_928.las	No
836_930.las	No
836_932.las	No
836_934.las	No
836_936.las	No
836_938.las	No
836_940.las	No
836_942.las	No
836_944.las	No
836_946.las	No
836_948.las	No
836_950.las	No
836_952.las	No
836_954.las	No
836_956.las	No
836_958.las	No
836_960.las	No
836_962.las	No

2.2 Report on Waveform Data (Tiled Data) - continued

File	Waveform Data (WPD File)
836_964.las	No
836_966.las	No
836_968.las	No
836_970.las	No
836_972.las	No
836_974.las	No
836_976.las	No
836_978.las	No
836_980.las	No
836_982.las	No
836_984.las	No
836_986.las	No
836_988.las	No
836_990.las	No
836_992.las	No
836_994.las	No
836_996.las	No
836_998.las	No
838_1000.las	No
838_1002.las	No
838_1004.las	No
838_1006.las	No
838_1008.las	No
838_1010.las	No
838_1012.las	No
838_1014.las	No
838_1016.las	No
838_1018.las	No
838_1020.las	No
838_1022.las	No
838_1024.las	No
838_1026.las	No
838_1028.las	No
838_1030.las	No
838_1032.las	No
838_1034.las	No
838_1036.las	No
838_1038.las	No
838_1040.las	No
838_1042.las	No
838_1044.las	No
838_1046.las	No
838_1048.las	No
838_1050.las	No
838_1052.las	No
838_1054.las	No
838_1056.las	No
838_1058.las	No
838_1060.las	No

2.2 Report on Waveform Data (Tiled Data) - continued

File	Waveform Data (WPD File)
838_1062.las	No
838_1064.las	No
838_1066.las	No
838_1068.las	No
838_1070.las	No
838_1072.las	No
838_1074.las	No
838_1076.las	No
838_1078.las	No
838_1080.las	No
838_1082.las	No
838_1084.las	No
838_1086.las	No
838_1088.las	No
838_926.las	No
838_928.las	No
838_930.las	No
838_932.las	No
838_934.las	No
838_936.las	No
838_938.las	No
838_940.las	No
838_942.las	No
838_944.las	No
838_946.las	No
838_948.las	No
838_950.las	No
838_952.las	No
838_954.las	No
838_956.las	No
838_958.las	No
838_960.las	No
838_962.las	No
838_964.las	No
838_966.las	No
838_968.las	No
838_970.las	No
838_972.las	No
838_974.las	No
838_976.las	No
838_978.las	No
838_980.las	No
838_982.las	No
838_984.las	No
838_986.las	No
838_988.las	No
838_990.las	No
838_992.las	No
838_994.las	No

2.2 Report on Waveform Data (Tiled Data) - continued

File	Waveform Data (WPD File)
838_996.las	No
838_998.las	No
840_1000.las	No
840_1002.las	No
840_1004.las	No
840_1006.las	No
840_1008.las	No
840_1010.las	No
840_1012.las	No
840_1014.las	No
840_1016.las	No
840_1018.las	No
840_1020.las	No
840_1022.las	No
840_1024.las	No
840_1026.las	No
840_1028.las	No
840_1030.las	No
840_1032.las	No
840_1034.las	No
840_1036.las	No
840_1038.las	No
840_1040.las	No
840_1042.las	No
840_1044.las	No
840_1046.las	No
840_1048.las	No
840_1050.las	No
840_1052.las	No
840_1054.las	No
840_1056.las	No
840_1058.las	No
840_1060.las	No
840_1062.las	No
840_1064.las	No
840_1066.las	No
840_1068.las	No
840_1070.las	No
840_1072.las	No
840_1074.las	No
840_1076.las	No
840_1078.las	No
840_1080.las	No
840_1082.las	No
840_1084.las	No
840_1086.las	No
840_1088.las	No
840_926.las	No
840_928.las	No

2.2 Report on Waveform Data (Tiled Data) - continued

File	Waveform Data (WPD File)
840_930.las	No
840_932.las	No
840_934.las	No
840_936.las	No
840_938.las	No
840_940.las	No
840_942.las	No
840_944.las	No
840_946.las	No
840_948.las	No
840_950.las	No
840_952.las	No
840_954.las	No
840_956.las	No
840_958.las	No
840_960.las	No
840_962.las	No
840_964.las	No
840_966.las	No
840_968.las	No
840_970.las	No
840_972.las	No
840_974.las	No
840_976.las	No
840_978.las	No
840_980.las	No
840_982.las	No
840_984.las	No
840_986.las	No
840_988.las	No
840_990.las	No
840_992.las	No
840_994.las	No
840_996.las	No
840_998.las	No
842_1000.las	No
842_1002.las	No
842_1004.las	No
842_1006.las	No
842_1008.las	No
842_1010.las	No
842_1012.las	No
842_1014.las	No
842_1016.las	No
842_1018.las	No
842_1020.las	No
842_1022.las	No
842_1024.las	No
842_1026.las	No

2.2 Report on Waveform Data (Tiled Data) - continued

File	Waveform Data (WPD File)
842_1028.las	No
842_1030.las	No
842_1032.las	No
842_1034.las	No
842_1036.las	No
842_1038.las	No
842_1040.las	No
842_1042.las	No
842_1044.las	No
842_1046.las	No
842_1048.las	No
842_1050.las	No
842_1052.las	No
842_1054.las	No
842_1056.las	No
842_1058.las	No
842_1060.las	No
842_1062.las	No
842_1064.las	No
842_1066.las	No
842_1068.las	No
842_1070.las	No
842_1072.las	No
842_1074.las	No
842_1076.las	No
842_1078.las	No
842_1080.las	No
842_1082.las	No
842_1084.las	No
842_1086.las	No
842_1088.las	No
842_926.las	No
842_928.las	No
842_930.las	No
842_932.las	No
842_934.las	No
842_936.las	No
842_938.las	No
842_940.las	No
842_942.las	No
842_944.las	No
842_946.las	No
842_948.las	No
842_950.las	No
842_952.las	No
842_954.las	No
842_956.las	No
842_958.las	No
842_960.las	No

2.2 Report on Waveform Data (Tiled Data) - continued

File	Waveform Data (WPD File)
842_962.las	No
842_964.las	No
842_966.las	No
842_968.las	No
842_970.las	No
842_972.las	No
842_974.las	No
842_976.las	No
842_978.las	No
842_980.las	No
842_982.las	No
842_984.las	No
842_986.las	No
842_988.las	No
842_990.las	No
842_992.las	No
842_994.las	No
842_996.las	No
842_998.las	No
844_1000.las	No
844_1002.las	No
844_1004.las	No
844_1006.las	No
844_1008.las	No
844_1010.las	No
844_1012.las	No
844_1014.las	No
844_1016.las	No
844_1018.las	No
844_1020.las	No
844_1022.las	No
844_1024.las	No
844_1026.las	No
844_1028.las	No
844_1030.las	No
844_1032.las	No
844_1034.las	No
844_1036.las	No
844_1038.las	No
844_1040.las	No
844_1042.las	No
844_1044.las	No
844_1046.las	No
844_1048.las	No
844_1050.las	No
844_1052.las	No
844_1054.las	No
844_1056.las	No
844_1058.las	No

2.2 Report on Waveform Data (Tiled Data) - continued

File	Waveform Data (WPD File)
844_1060.las	No
844_1062.las	No
844_1064.las	No
844_1066.las	No
844_1068.las	No
844_1070.las	No
844_1072.las	No
844_1074.las	No
844_1076.las	No
844_1078.las	No
844_1080.las	No
844_1082.las	No
844_1084.las	No
844_1086.las	No
844_1088.las	No
844_926.las	No
844_928.las	No
844_930.las	No
844_932.las	No
844_934.las	No
844_936.las	No
844_938.las	No
844_940.las	No
844_942.las	No
844_944.las	No
844_946.las	No
844_948.las	No
844_950.las	No
844_952.las	No
844_954.las	No
844_956.las	No
844_958.las	No
844_960.las	No
844_962.las	No
844_964.las	No
844_966.las	No
844_968.las	No
844_970.las	No
844_972.las	No
844_974.las	No
844_976.las	No
844_978.las	No
844_980.las	No
844_982.las	No
844_984.las	No
844_986.las	No
844_988.las	No
844_990.las	No
844_992.las	No

2.2 Report on Waveform Data (Tiled Data) - continued

File	Waveform Data (WPD File)
844_994.las	No
844_996.las	No
844_998.las	No
846_1000.las	No
846_1002.las	No
846_1004.las	No
846_1006.las	No
846_1008.las	No
846_1010.las	No
846_1012.las	No
846_1014.las	No
846_1016.las	No
846_1018.las	No
846_1020.las	No
846_1022.las	No
846_1024.las	No
846_1026.las	No
846_1028.las	No
846_1030.las	No
846_1032.las	No
846_1034.las	No
846_1036.las	No
846_1038.las	No
846_1040.las	No
846_1042.las	No
846_1044.las	No
846_1046.las	No
846_1048.las	No
846_1050.las	No
846_1052.las	No
846_1054.las	No
846_1056.las	No
846_1058.las	No
846_1060.las	No
846_1062.las	No
846_1064.las	No
846_1066.las	No
846_1068.las	No
846_1070.las	No
846_1072.las	No
846_1074.las	No
846_1076.las	No
846_1078.las	No
846_1080.las	No
846_1082.las	No
846_1084.las	No
846_1086.las	No
846_1088.las	No
846_926.las	No

2.2 Report on Waveform Data (Tiled Data) - continued

File	Waveform Data (WPD File)
846_928.las	No
846_930.las	No
846_932.las	No
846_934.las	No
846_936.las	No
846_938.las	No
846_940.las	No
846_942.las	No
846_944.las	No
846_946.las	No
846_948.las	No
846_950.las	No
846_952.las	No
846_954.las	No
846_956.las	No
846_958.las	No
846_960.las	No
846_962.las	No
846_964.las	No
846_966.las	No
846_968.las	No
846_970.las	No
846_972.las	No
846_974.las	No
846_976.las	No
846_978.las	No
846_980.las	No
846_982.las	No
846_984.las	No
846_986.las	No
846_988.las	No
846_990.las	No
846_992.las	No
846_994.las	No
846_996.las	No
846_998.las	No
848_1000.las	No
848_1002.las	No
848_1004.las	No
848_1006.las	No
848_1008.las	No
848_1010.las	No
848_1012.las	No
848_1014.las	No
848_1016.las	No
848_1018.las	No
848_1020.las	No
848_1022.las	No
848_1024.las	No

2.2 Report on Waveform Data (Tiled Data) - continued

File	Waveform Data (WPD File)
848_1026.las	No
848_1028.las	No
848_1030.las	No
848_1032.las	No
848_1034.las	No
848_1036.las	No
848_1038.las	No
848_1040.las	No
848_1042.las	No
848_1044.las	No
848_1046.las	No
848_1048.las	No
848_1050.las	No
848_1052.las	No
848_1054.las	No
848_1056.las	No
848_1058.las	No
848_1060.las	No
848_1062.las	No
848_1064.las	No
848_1066.las	No
848_1068.las	No
848_1070.las	No
848_1072.las	No
848_1074.las	No
848_1076.las	No
848_1078.las	No
848_1080.las	No
848_1082.las	No
848_1084.las	No
848_1086.las	No
848_1088.las	No
848_926.las	No
848_928.las	No
848_930.las	No
848_932.las	No
848_934.las	No
848_936.las	No
848_938.las	No
848_940.las	No
848_942.las	No
848_944.las	No
848_946.las	No
848_948.las	No
848_950.las	No
848_952.las	No
848_954.las	No
848_956.las	No
848_958.las	No

2.2 Report on Waveform Data (Tiled Data) - continued

File	Waveform Data (WPD File)
848_960.las	No
848_962.las	No
848_964.las	No
848_966.las	No
848_968.las	No
848_970.las	No
848_972.las	No
848_974.las	No
848_976.las	No
848_978.las	No
848_980.las	No
848_982.las	No
848_984.las	No
848_986.las	No
848_988.las	No
848_990.las	No
848_992.las	No
848_994.las	No
848_996.las	No
848_998.las	No
850_1000.las	No
850_1002.las	No
850_1004.las	No
850_1006.las	No
850_1008.las	No
850_1010.las	No
850_1012.las	No
850_1014.las	No
850_1016.las	No
850_1018.las	No
850_1020.las	No
850_1022.las	No
850_1024.las	No
850_1026.las	No
850_1028.las	No
850_1030.las	No
850_1032.las	No
850_1034.las	No
850_1036.las	No
850_1038.las	No
850_1040.las	No
850_1042.las	No
850_1044.las	No
850_1046.las	No
850_1048.las	No
850_1050.las	No
850_1052.las	No
850_1054.las	No
850_1056.las	No

2.2 Report on Waveform Data (Tiled Data) - continued

File	Waveform Data (WPD File)
850_1058.las	No
850_1060.las	No
850_1062.las	No
850_1064.las	No
850_1066.las	No
850_1068.las	No
850_1070.las	No
850_1072.las	No
850_1074.las	No
850_1076.las	No
850_1078.las	No
850_1080.las	No
850_1082.las	No
850_1084.las	No
850_1086.las	No
850_1088.las	No
850_926.las	No
850_928.las	No
850_930.las	No
850_932.las	No
850_934.las	No
850_936.las	No
850_938.las	No
850_940.las	No
850_942.las	No
850_944.las	No
850_946.las	No
850_948.las	No
850_950.las	No
850_952.las	No
850_954.las	No
850_956.las	No
850_958.las	No
850_960.las	No
850_962.las	No
850_964.las	No
850_966.las	No
850_968.las	No
850_970.las	No
850_972.las	No
850_974.las	No
850_976.las	No
850_978.las	No
850_980.las	No
850_982.las	No
850_984.las	No
850_986.las	No
850_988.las	No
850_990.las	No

2.2 Report on Waveform Data (Tiled Data) - continued

File	Waveform Data (WPD File)
850_992.las	No
850_994.las	No
850_996.las	No
850_998.las	No
852_1000.las	No
852_1002.las	No
852_1004.las	No
852_1006.las	No
852_1008.las	No
852_1010.las	No
852_1012.las	No
852_1014.las	No
852_1016.las	No
852_1018.las	No
852_1020.las	No
852_1022.las	No
852_1024.las	No
852_1026.las	No
852_1028.las	No
852_1030.las	No
852_1032.las	No
852_1034.las	No
852_1036.las	No
852_1038.las	No
852_1040.las	No
852_1042.las	No
852_1044.las	No
852_1046.las	No
852_1048.las	No
852_1050.las	No
852_1052.las	No
852_1054.las	No
852_1056.las	No
852_1058.las	No
852_1060.las	No
852_1062.las	No
852_1064.las	No
852_1066.las	No
852_1068.las	No
852_926.las	No
852_928.las	No
852_930.las	No
852_932.las	No
852_934.las	No
852_936.las	No
852_938.las	No
852_940.las	No
852_942.las	No
852_944.las	No

2.2 Report on Waveform Data (Tiled Data) - continued

File	Waveform Data (WPD File)
852_946.las	No
852_948.las	No
852_950.las	No
852_952.las	No
852_954.las	No
852_956.las	No
852_958.las	No
852_960.las	No
852_962.las	No
852_964.las	No
852_966.las	No
852_968.las	No
852_970.las	No
852_972.las	No
852_974.las	No
852_976.las	No
852_978.las	No
852_980.las	No
852_982.las	No
852_984.las	No
852_986.las	No
852_988.las	No
852_990.las	No
852_992.las	No
852_994.las	No
852_996.las	No
852_998.las	No
854_1000.las	No
854_1002.las	No
854_1004.las	No
854_1006.las	No
854_1008.las	No
854_1010.las	No
854_1012.las	No
854_1014.las	No
854_1016.las	No
854_1018.las	No
854_1020.las	No
854_1022.las	No
854_1024.las	No
854_1026.las	No
854_1028.las	No
854_1030.las	No
854_1032.las	No
854_1034.las	No
854_1036.las	No
854_1038.las	No
854_1040.las	No
854_1042.las	No

2.2 Report on Waveform Data (Tiled Data) - continued

File	Waveform Data (WPD File)
854_1044.las	No
854_1046.las	No
854_1048.las	No
854_1050.las	No
854_1052.las	No
854_1054.las	No
854_1056.las	No
854_1058.las	No
854_1060.las	No
854_1062.las	No
854_926.las	No
854_928.las	No
854_930.las	No
854_932.las	No
854_934.las	No
854_936.las	No
854_938.las	No
854_940.las	No
854_942.las	No
854_944.las	No
854_946.las	No
854_948.las	No
854_950.las	No
854_952.las	No
854_954.las	No
854_956.las	No
854_958.las	No
854_960.las	No
854_962.las	No
854_964.las	No
854_966.las	No
854_968.las	No
854_970.las	No
854_972.las	No
854_974.las	No
854_976.las	No
854_978.las	No
854_980.las	No
854_982.las	No
854_984.las	No
854_986.las	No
854_988.las	No
854_990.las	No
854_992.las	No
854_994.las	No
854_996.las	No
854_998.las	No
856_1000.las	No
856_1002.las	No

2.2 Report on Waveform Data (Tiled Data) - continued

File	Waveform Data (WPD File)
856_1004.las	No
856_1006.las	No
856_1008.las	No
856_1010.las	No
856_1012.las	No
856_1014.las	No
856_1016.las	No
856_1018.las	No
856_1020.las	No
856_1022.las	No
856_1024.las	No
856_1026.las	No
856_1028.las	No
856_1030.las	No
856_1032.las	No
856_1034.las	No
856_1036.las	No
856_1038.las	No
856_1040.las	No
856_1042.las	No
856_1044.las	No
856_1046.las	No
856_1048.las	No
856_1050.las	No
856_1052.las	No
856_1054.las	No
856_1056.las	No
856_1058.las	No
856_1060.las	No
856_1062.las	No
856_926.las	No
856_928.las	No
856_930.las	No
856_932.las	No
856_934.las	No
856_936.las	No
856_938.las	No
856_940.las	No
856_942.las	No
856_944.las	No
856_946.las	No
856_948.las	No
856_950.las	No
856_952.las	No
856_954.las	No
856_956.las	No
856_958.las	No
856_960.las	No
856_962.las	No

2.2 Report on Waveform Data (Tiled Data) - continued

File	Waveform Data (WPD File)
856_964.las	No
856_966.las	No
856_968.las	No
856_970.las	No
856_972.las	No
856_974.las	No
856_976.las	No
856_978.las	No
856_980.las	No
856_982.las	No
856_984.las	No
856_986.las	No
856_988.las	No
856_990.las	No
856_992.las	No
856_994.las	No
856_996.las	No
856_998.las	No
858_1000.las	No
858_1002.las	No
858_1004.las	No
858_1006.las	No
858_1008.las	No
858_1010.las	No
858_1012.las	No
858_1014.las	No
858_1016.las	No
858_1018.las	No
858_1020.las	No
858_1022.las	No
858_1024.las	No
858_1026.las	No
858_1028.las	No
858_1030.las	No
858_1032.las	No
858_1034.las	No
858_1036.las	No
858_1038.las	No
858_1040.las	No
858_1042.las	No
858_1044.las	No
858_1046.las	No
858_1048.las	No
858_1050.las	No
858_1052.las	No
858_1054.las	No
858_1056.las	No
858_1058.las	No
858_1060.las	No

2.2 Report on Waveform Data (Tiled Data) - continued

File	Waveform Data (WPD File)
858_1062.las	No
858_926.las	No
858_928.las	No
858_930.las	No
858_932.las	No
858_934.las	No
858_936.las	No
858_938.las	No
858_940.las	No
858_942.las	No
858_944.las	No
858_946.las	No
858_948.las	No
858_950.las	No
858_952.las	No
858_954.las	No
858_956.las	No
858_958.las	No
858_960.las	No
858_962.las	No
858_964.las	No
858_966.las	No
858_968.las	No
858_970.las	No
858_972.las	No
858_974.las	No
858_976.las	No
858_978.las	No
858_980.las	No
858_982.las	No
858_984.las	No
858_986.las	No
858_988.las	No
858_990.las	No
858_992.las	No
858_994.las	No
858_996.las	No
858_998.las	No
860_1000.las	No
860_1002.las	No
860_1004.las	No
860_1006.las	No
860_1008.las	No
860_1010.las	No
860_1012.las	No
860_1014.las	No
860_1016.las	No
860_1018.las	No
860_1020.las	No

2.2 Report on Waveform Data (Tiled Data) - continued

File	Waveform Data (WPD File)
860_1022.las	No
860_1024.las	No
860_1026.las	No
860_1028.las	No
860_1030.las	No
860_1032.las	No
860_1034.las	No
860_1036.las	No
860_1038.las	No
860_1040.las	No
860_1042.las	No
860_1044.las	No
860_1046.las	No
860_1048.las	No
860_1050.las	No
860_1052.las	No
860_1054.las	No
860_1056.las	No
860_1058.las	No
860_1060.las	No
860_1062.las	No
860_926.las	No
860_928.las	No
860_930.las	No
860_932.las	No
860_934.las	No
860_936.las	No
860_938.las	No
860_940.las	No
860_942.las	No
860_944.las	No
860_946.las	No
860_948.las	No
860_950.las	No
860_952.las	No
860_954.las	No
860_956.las	No
860_958.las	No
860_960.las	No
860_962.las	No
860_964.las	No
860_966.las	No
860_968.las	No
860_970.las	No
860_972.las	No
860_974.las	No
860_976.las	No
860_978.las	No
860_980.las	No

2.2 Report on Waveform Data (Tiled Data) - continued

File	Waveform Data (WPD File)
860_982.las	No
860_984.las	No
860_986.las	No
860_988.las	No
860_990.las	No
860_992.las	No
860_994.las	No
860_996.las	No
860_998.las	No
862_1000.las	No
862_1002.las	No
862_1004.las	No
862_1006.las	No
862_1008.las	No
862_1010.las	No
862_1012.las	No
862_1014.las	No
862_1016.las	No
862_1018.las	No
862_1020.las	No
862_1022.las	No
862_1024.las	No
862_1026.las	No
862_1028.las	No
862_1030.las	No
862_1032.las	No
862_1034.las	No
862_1036.las	No
862_1038.las	No
862_1040.las	No
862_1042.las	No
862_1044.las	No
862_1046.las	No
862_1048.las	No
862_1050.las	No
862_1052.las	No
862_1054.las	No
862_1056.las	No
862_1058.las	No
862_1060.las	No
862_1062.las	No
862_926.las	No
862_928.las	No
862_930.las	No
862_932.las	No
862_934.las	No
862_936.las	No
862_938.las	No
862_940.las	No

2.2 Report on Waveform Data (Tiled Data) - continued

File	Waveform Data (WPD File)
862_942.las	No
862_944.las	No
862_946.las	No
862_948.las	No
862_950.las	No
862_952.las	No
862_954.las	No
862_956.las	No
862_958.las	No
862_960.las	No
862_962.las	No
862_964.las	No
862_966.las	No
862_968.las	No
862_970.las	No
862_972.las	No
862_974.las	No
862_976.las	No
862_978.las	No
862_980.las	No
862_982.las	No
862_984.las	No
862_986.las	No
862_988.las	No
862_990.las	No
862_992.las	No
862_994.las	No
862_996.las	No
862_998.las	No
864_1000.las	No
864_1002.las	No
864_1004.las	No
864_1006.las	No
864_1008.las	No
864_1010.las	No
864_1012.las	No
864_1014.las	No
864_1016.las	No
864_1018.las	No
864_1020.las	No
864_1022.las	No
864_1024.las	No
864_1026.las	No
864_1028.las	No
864_1030.las	No
864_1032.las	No
864_1034.las	No
864_1036.las	No
864_1038.las	No

2.2 Report on Waveform Data (Tiled Data) - continued

File	Waveform Data (WPD File)
864_1040.las	No
864_1042.las	No
864_1044.las	No
864_1046.las	No
864_1048.las	No
864_1050.las	No
864_1052.las	No
864_1054.las	No
864_1056.las	No
864_1058.las	No
864_1060.las	No
864_1062.las	No
864_926.las	No
864_928.las	No
864_930.las	No
864_932.las	No
864_934.las	No
864_936.las	No
864_938.las	No
864_940.las	No
864_942.las	No
864_944.las	No
864_946.las	No
864_948.las	No
864_950.las	No
864_952.las	No
864_954.las	No
864_956.las	No
864_958.las	No
864_960.las	No
864_962.las	No
864_964.las	No
864_966.las	No
864_968.las	No
864_970.las	No
864_972.las	No
864_974.las	No
864_976.las	No
864_978.las	No
864_980.las	No
864_982.las	No
864_984.las	No
864_986.las	No
864_988.las	No
864_990.las	No
864_992.las	No
864_994.las	No
864_996.las	No
864_998.las	No

2.2 Report on Waveform Data (Tiled Data) - continued

File	Waveform Data (WPD File)
866_1000.las	No
866_1002.las	No
866_1004.las	No
866_1006.las	No
866_1008.las	No
866_1010.las	No
866_1012.las	No
866_1014.las	No
866_1016.las	No
866_1018.las	No
866_1020.las	No
866_1022.las	No
866_1024.las	No
866_1026.las	No
866_1028.las	No
866_1030.las	No
866_1032.las	No
866_1034.las	No
866_1036.las	No
866_1038.las	No
866_1040.las	No
866_1042.las	No
866_1044.las	No
866_1046.las	No
866_1048.las	No
866_1050.las	No
866_1052.las	No
866_1054.las	No
866_1056.las	No
866_1058.las	No
866_1060.las	No
866_1062.las	No
866_926.las	No
866_928.las	No
866_930.las	No
866_932.las	No
866_934.las	No
866_936.las	No
866_938.las	No
866_940.las	No
866_942.las	No
866_944.las	No
866_946.las	No
866_948.las	No
866_950.las	No
866_952.las	No
866_954.las	No
866_956.las	No
866_958.las	No

2.2 Report on Waveform Data (Tiled Data) - continued

File	Waveform Data (WPD File)
866_960.las	No
866_962.las	No
866_964.las	No
866_966.las	No
866_968.las	No
866_970.las	No
866_972.las	No
866_974.las	No
866_976.las	No
866_978.las	No
866_980.las	No
866_982.las	No
866_984.las	No
866_986.las	No
866_988.las	No
866_990.las	No
866_992.las	No
866_994.las	No
866_996.las	No
866_998.las	No
868_1000.las	No
868_1002.las	No
868_1004.las	No
868_1006.las	No
868_1008.las	No
868_1010.las	No
868_1012.las	No
868_1014.las	No
868_1016.las	No
868_1018.las	No
868_1020.las	No
868_1022.las	No
868_1024.las	No
868_1026.las	No
868_1028.las	No
868_1030.las	No
868_1032.las	No
868_1034.las	No
868_1036.las	No
868_1038.las	No
868_1040.las	No
868_1042.las	No
868_1044.las	No
868_1046.las	No
868_1048.las	No
868_1050.las	No
868_1052.las	No
868_1054.las	No
868_1056.las	No

2.2 Report on Waveform Data (Tiled Data) - continued

File	Waveform Data (WPD File)
868_1058.las	No
868_1060.las	No
868_1062.las	No
868_926.las	No
868_928.las	No
868_930.las	No
868_932.las	No
868_934.las	No
868_936.las	No
868_938.las	No
868_940.las	No
868_942.las	No
868_944.las	No
868_946.las	No
868_948.las	No
868_950.las	No
868_952.las	No
868_954.las	No
868_956.las	No
868_958.las	No
868_960.las	No
868_962.las	No
868_964.las	No
868_966.las	No
868_968.las	No
868_970.las	No
868_972.las	No
868_974.las	No
868_976.las	No
868_978.las	No
868_980.las	No
868_982.las	No
868_984.las	No
868_986.las	No
868_988.las	No
868_990.las	No
868_992.las	No
868_994.las	No
868_996.las	No
868_998.las	No
870_1000.las	No
870_1002.las	No
870_1004.las	No
870_1006.las	No
870_1008.las	No
870_1010.las	No
870_1012.las	No
870_1014.las	No
870_1016.las	No

2.2 Report on Waveform Data (Tiled Data) - continued

File	Waveform Data (WPD File)
870_1018.las	No
870_1020.las	No
870_1022.las	No
870_1024.las	No
870_1026.las	No
870_1028.las	No
870_1030.las	No
870_1032.las	No
870_1034.las	No
870_1036.las	No
870_1038.las	No
870_1040.las	No
870_1042.las	No
870_1044.las	No
870_1046.las	No
870_1048.las	No
870_1050.las	No
870_1052.las	No
870_1054.las	No
870_1056.las	No
870_1058.las	No
870_1060.las	No
870_1062.las	No
870_926.las	No
870_928.las	No
870_930.las	No
870_932.las	No
870_934.las	No
870_936.las	No
870_938.las	No
870_940.las	No
870_942.las	No
870_944.las	No
870_946.las	No
870_948.las	No
870_950.las	No
870_952.las	No
870_954.las	No
870_956.las	No
870_958.las	No
870_960.las	No
870_962.las	No
870_964.las	No
870_966.las	No
870_968.las	No
870_970.las	No
870_972.las	No
870_974.las	No
870_976.las	No

2.2 Report on Waveform Data (Tiled Data) - continued

File	Waveform Data (WPD File)
870_978.las	No
870_980.las	No
870_982.las	No
870_984.las	No
870_986.las	No
870_988.las	No
870_990.las	No
870_992.las	No
870_994.las	No
870_996.las	No
870_998.las	No
872_1000.las	No
872_1002.las	No
872_1004.las	No
872_1006.las	No
872_1008.las	No
872_1010.las	No
872_1012.las	No
872_1014.las	No
872_1016.las	No
872_1018.las	No
872_1020.las	No
872_1022.las	No
872_1024.las	No
872_1026.las	No
872_1028.las	No
872_1030.las	No
872_1032.las	No
872_1034.las	No
872_1036.las	No
872_1038.las	No
872_1040.las	No
872_1042.las	No
872_1044.las	No
872_1046.las	No
872_1048.las	No
872_1050.las	No
872_1052.las	No
872_1054.las	No
872_1056.las	No
872_1058.las	No
872_1060.las	No
872_1062.las	No
872_926.las	No
872_928.las	No
872_930.las	No
872_932.las	No
872_934.las	No
872_936.las	No

2.2 Report on Waveform Data (Tiled Data) - continued

File	Waveform Data (WPD File)
872_938.las	No
872_940.las	No
872_942.las	No
872_944.las	No
872_946.las	No
872_948.las	No
872_950.las	No
872_952.las	No
872_954.las	No
872_956.las	No
872_958.las	No
872_960.las	No
872_962.las	No
872_964.las	No
872_966.las	No
872_968.las	No
872_970.las	No
872_972.las	No
872_974.las	No
872_976.las	No
872_978.las	No
872_980.las	No
872_982.las	No
872_984.las	No
872_986.las	No
872_988.las	No
872_990.las	No
872_992.las	No
872_994.las	No
872_996.las	No
872_998.las	No
874_1000.las	No
874_1002.las	No
874_1004.las	No
874_1006.las	No
874_1008.las	No
874_1010.las	No
874_1012.las	No
874_1014.las	No
874_1016.las	No
874_1018.las	No
874_1020.las	No
874_1022.las	No
874_1024.las	No
874_1026.las	No
874_1028.las	No
874_1030.las	No
874_1032.las	No
874_1034.las	No

2.2 Report on Waveform Data (Tiled Data) - continued

File	Waveform Data (WPD File)
874_1036.las	No
874_1038.las	No
874_1040.las	No
874_1042.las	No
874_1044.las	No
874_1046.las	No
874_1048.las	No
874_1050.las	No
874_1052.las	No
874_1054.las	No
874_1056.las	No
874_1058.las	No
874_1060.las	No
874_1062.las	No
874_926.las	No
874_928.las	No
874_930.las	No
874_932.las	No
874_934.las	No
874_936.las	No
874_938.las	No
874_940.las	No
874_942.las	No
874_944.las	No
874_946.las	No
874_948.las	No
874_950.las	No
874_952.las	No
874_954.las	No
874_956.las	No
874_958.las	No
874_960.las	No
874_962.las	No
874_964.las	No
874_966.las	No
874_968.las	No
874_970.las	No
874_972.las	No
874_974.las	No
874_976.las	No
874_978.las	No
874_980.las	No
874_982.las	No
874_984.las	No
874_986.las	No
874_988.las	No
874_990.las	No
874_992.las	No
874_994.las	No

2.2 Report on Waveform Data (Tiled Data) - continued

File	Waveform Data (WPD File)
874_996.las	No
874_998.las	No
876_1000.las	No
876_1002.las	No
876_1004.las	No
876_1006.las	No
876_1008.las	No
876_1010.las	No
876_1012.las	No
876_1014.las	No
876_1016.las	No
876_1018.las	No
876_1020.las	No
876_1022.las	No
876_1024.las	No
876_1026.las	No
876_1028.las	No
876_1030.las	No
876_1032.las	No
876_1034.las	No
876_1036.las	No
876_1038.las	No
876_1040.las	No
876_1042.las	No
876_1044.las	No
876_1046.las	No
876_1048.las	No
876_1050.las	No
876_1052.las	No
876_1054.las	No
876_1056.las	No
876_1058.las	No
876_1060.las	No
876_1062.las	No
876_926.las	No
876_928.las	No
876_930.las	No
876_932.las	No
876_934.las	No
876_936.las	No
876_938.las	No
876_940.las	No
876_942.las	No
876_944.las	No
876_946.las	No
876_948.las	No
876_950.las	No
876_952.las	No
876_954.las	No

2.2 Report on Waveform Data (Tiled Data) - continued

File	Waveform Data (WPD File)
876_956.las	No
876_958.las	No
876_960.las	No
876_962.las	No
876_964.las	No
876_966.las	No
876_968.las	No
876_970.las	No
876_972.las	No
876_974.las	No
876_976.las	No
876_978.las	No
876_980.las	No
876_982.las	No
876_984.las	No
876_986.las	No
876_988.las	No
876_990.las	No
876_992.las	No
876_994.las	No
876_996.las	No
876_998.las	No
878_1000.las	No
878_1002.las	No
878_1004.las	No
878_1006.las	No
878_1008.las	No
878_1010.las	No
878_1012.las	No
878_1014.las	No
878_1016.las	No
878_1018.las	No
878_1020.las	No
878_1022.las	No
878_1024.las	No
878_1026.las	No
878_1028.las	No
878_1030.las	No
878_1032.las	No
878_1034.las	No
878_1036.las	No
878_1038.las	No
878_1040.las	No
878_1042.las	No
878_1044.las	No
878_1046.las	No
878_1048.las	No
878_1050.las	No
878_1052.las	No

2.2 Report on Waveform Data (Tiled Data) - continued

File	Waveform Data (WPD File)
878_1054.las	No
878_926.las	No
878_928.las	No
878_930.las	No
878_932.las	No
878_934.las	No
878_936.las	No
878_938.las	No
878_940.las	No
878_942.las	No
878_944.las	No
878_946.las	No
878_948.las	No
878_950.las	No
878_952.las	No
878_954.las	No
878_956.las	No
878_958.las	No
878_960.las	No
878_962.las	No
878_964.las	No
878_966.las	No
878_968.las	No
878_970.las	No
878_972.las	No
878_974.las	No
878_976.las	No
878_978.las	No
878_980.las	No
878_982.las	No
878_984.las	No
878_986.las	No
878_988.las	No
878_990.las	No
878_992.las	No
878_994.las	No
878_996.las	No
878_998.las	No
880_1000.las	No
880_1002.las	No
880_1004.las	No
880_1006.las	No
880_1008.las	No
880_1010.las	No
880_1012.las	No
880_1014.las	No
880_1016.las	No
880_1018.las	No
880_1020.las	No

2.2 Report on Waveform Data (Tiled Data) - continued

File	Waveform Data (WPD File)
880_1022.las	No
880_1024.las	No
880_1026.las	No
880_1028.las	No
880_1030.las	No
880_1032.las	No
880_1034.las	No
880_1036.las	No
880_1038.las	No
880_1040.las	No
880_926.las	No
880_928.las	No
880_930.las	No
880_932.las	No
880_934.las	No
880_936.las	No
880_938.las	No
880_940.las	No
880_942.las	No
880_944.las	No
880_946.las	No
880_948.las	No
880_950.las	No
880_952.las	No
880_954.las	No
880_956.las	No
880_958.las	No
880_960.las	No
880_962.las	No
880_964.las	No
880_966.las	No
880_968.las	No
880_970.las	No
880_972.las	No
880_974.las	No
880_976.las	No
880_978.las	No
880_980.las	No
880_982.las	No
880_984.las	No
880_986.las	No
880_988.las	No
880_990.las	No
880_992.las	No
880_994.las	No
880_996.las	No
880_998.las	No
882_1000.las	No
882_1002.las	No

2.2 Report on Waveform Data (Tiled Data) - continued

File	Waveform Data (WPD File)
882_1004.las	No
882_1006.las	No
882_1008.las	No
882_1010.las	No
882_1012.las	No
882_1014.las	No
882_1016.las	No
882_1018.las	No
882_1020.las	No
882_1022.las	No
882_1024.las	No
882_1026.las	No
882_1028.las	No
882_1030.las	No
882_1032.las	No
882_1034.las	No
882_1036.las	No
882_1038.las	No
882_1040.las	No
882_926.las	No
882_928.las	No
882_930.las	No
882_932.las	No
882_934.las	No
882_936.las	No
882_938.las	No
882_940.las	No
882_942.las	No
882_944.las	No
882_946.las	No
882_948.las	No
882_950.las	No
882_952.las	No
882_954.las	No
882_956.las	No
882_958.las	No
882_960.las	No
882_962.las	No
882_964.las	No
882_966.las	No
882_968.las	No
882_970.las	No
882_972.las	No
882_974.las	No
882_976.las	No
882_978.las	No
882_980.las	No
882_982.las	No
882_984.las	No

2.2 Report on Waveform Data (Tiled Data) - continued

File	Waveform Data (WPD File)
882_986.las	No
882_988.las	No
882_990.las	No
882_992.las	No
882_994.las	No
882_996.las	No
882_998.las	No
884_1000.las	No
884_1002.las	No
884_1004.las	No
884_1006.las	No
884_1008.las	No
884_1010.las	No
884_1012.las	No
884_1014.las	No
884_1016.las	No
884_1018.las	No
884_1020.las	No
884_1022.las	No
884_1024.las	No
884_1026.las	No
884_1028.las	No
884_1030.las	No
884_1032.las	No
884_1034.las	No
884_1036.las	No
884_1038.las	No
884_1040.las	No
884_926.las	No
884_928.las	No
884_930.las	No
884_932.las	No
884_934.las	No
884_936.las	No
884_938.las	No
884_940.las	No
884_942.las	No
884_944.las	No
884_946.las	No
884_948.las	No
884_950.las	No
884_952.las	No
884_954.las	No
884_956.las	No
884_958.las	No
884_960.las	No
884_962.las	No
884_964.las	No
884_966.las	No

2.2 Report on Waveform Data (Tiled Data) - continued

File	Waveform Data (WPD File)
884_968.las	No
884_970.las	No
884_972.las	No
884_974.las	No
884_976.las	No
884_978.las	No
884_980.las	No
884_982.las	No
884_984.las	No
884_986.las	No
884_988.las	No
884_990.las	No
884_992.las	No
884_994.las	No
884_996.las	No
884_998.las	No
886_1000.las	No
886_1002.las	No
886_1004.las	No
886_1006.las	No
886_1008.las	No
886_1010.las	No
886_1012.las	No
886_1014.las	No
886_1016.las	No
886_1018.las	No
886_1020.las	No
886_1022.las	No
886_1024.las	No
886_1026.las	No
886_1028.las	No
886_1030.las	No
886_1032.las	No
886_1034.las	No
886_1036.las	No
886_1038.las	No
886_1040.las	No
886_926.las	No
886_928.las	No
886_930.las	No
886_932.las	No
886_934.las	No
886_936.las	No
886_938.las	No
886_940.las	No
886_942.las	No
886_944.las	No
886_946.las	No
886_948.las	No

2.2 Report on Waveform Data (Tiled Data) - continued

File	Waveform Data (WPD File)
886_950.las	No
886_952.las	No
886_954.las	No
886_956.las	No
886_958.las	No
886_960.las	No
886_962.las	No
886_964.las	No
886_966.las	No
886_968.las	No
886_970.las	No
886_972.las	No
886_974.las	No
886_976.las	No
886_978.las	No
886_980.las	No
886_982.las	No
886_984.las	No
886_986.las	No
886_988.las	No
886_990.las	No
886_992.las	No
886_994.las	No
886_996.las	No
886_998.las	No
888_1000.las	No
888_1002.las	No
888_1004.las	No
888_1006.las	No
888_1008.las	No
888_1010.las	No
888_1012.las	No
888_1014.las	No
888_1016.las	No
888_1018.las	No
888_1020.las	No
888_1022.las	No
888_1024.las	No
888_1026.las	No
888_1028.las	No
888_1030.las	No
888_1032.las	No
888_1034.las	No
888_1036.las	No
888_1038.las	No
888_1040.las	No
888_926.las	No
888_928.las	No
888_930.las	No

2.2 Report on Waveform Data (Tiled Data) - continued

File	Waveform Data (WPD File)
888_932.las	No
888_934.las	No
888_936.las	No
888_938.las	No
888_940.las	No
888_942.las	No
888_944.las	No
888_946.las	No
888_948.las	No
888_950.las	No
888_952.las	No
888_954.las	No
888_956.las	No
888_958.las	No
888_960.las	No
888_962.las	No
888_964.las	No
888_966.las	No
888_968.las	No
888_970.las	No
888_972.las	No
888_974.las	No
888_976.las	No
888_978.las	No
888_980.las	No
888_982.las	No
888_984.las	No
888_986.las	No
888_988.las	No
888_990.las	No
888_992.las	No
888_994.las	No
888_996.las	No
888_998.las	No
890_1000.las	No
890_1002.las	No
890_1004.las	No
890_1006.las	No
890_1008.las	No
890_1010.las	No
890_1012.las	No
890_1014.las	No
890_1016.las	No
890_1018.las	No
890_1020.las	No
890_1022.las	No
890_1024.las	No
890_1026.las	No
890_1028.las	No

2.2 Report on Waveform Data (Tiled Data) - continued

File	Waveform Data (WPD File)
890_1030.las	No
890_1032.las	No
890_1034.las	No
890_1036.las	No
890_1038.las	No
890_1040.las	No
890_926.las	No
890_928.las	No
890_930.las	No
890_932.las	No
890_934.las	No
890_936.las	No
890_938.las	No
890_940.las	No
890_942.las	No
890_944.las	No
890_946.las	No
890_948.las	No
890_950.las	No
890_952.las	No
890_954.las	No
890_956.las	No
890_958.las	No
890_960.las	No
890_962.las	No
890_964.las	No
890_966.las	No
890_968.las	No
890_970.las	No
890_972.las	No
890_974.las	No
890_976.las	No
890_978.las	No
890_980.las	No
890_982.las	No
890_984.las	No
890_986.las	No
890_988.las	No
890_990.las	No
890_992.las	No
890_994.las	No
890_996.las	No
890_998.las	No
892_1000.las	No
892_1002.las	No
892_1004.las	No
892_1006.las	No
892_1008.las	No
892_1010.las	No

2.2 Report on Waveform Data (Tiled Data) - continued

File	Waveform Data (WPD File)
892_1012.las	No
892_1014.las	No
892_1016.las	No
892_1018.las	No
892_1020.las	No
892_1022.las	No
892_1024.las	No
892_1026.las	No
892_1028.las	No
892_1030.las	No
892_1032.las	No
892_1034.las	No
892_1036.las	No
892_1038.las	No
892_1040.las	No
892_926.las	No
892_928.las	No
892_930.las	No
892_932.las	No
892_934.las	No
892_936.las	No
892_938.las	No
892_940.las	No
892_942.las	No
892_944.las	No
892_946.las	No
892_948.las	No
892_950.las	No
892_952.las	No
892_954.las	No
892_956.las	No
892_958.las	No
892_960.las	No
892_962.las	No
892_964.las	No
892_966.las	No
892_968.las	No
892_970.las	No
892_972.las	No
892_974.las	No
892_976.las	No
892_978.las	No
892_980.las	No
892_982.las	No
892_984.las	No
892_986.las	No
892_988.las	No
892_990.las	No
892_992.las	No

2.2 Report on Waveform Data (Tiled Data) - continued

File	Waveform Data (WPD File)
892_994.las	No
892_996.las	No
892_998.las	No
894_1000.las	No
894_1002.las	No
894_1004.las	No
894_1006.las	No
894_1008.las	No
894_1010.las	No
894_1012.las	No
894_1014.las	No
894_1016.las	No
894_1018.las	No
894_1020.las	No
894_1022.las	No
894_1024.las	No
894_1026.las	No
894_1028.las	No
894_1030.las	No
894_1032.las	No
894_1034.las	No
894_1036.las	No
894_1038.las	No
894_1040.las	No
894_926.las	No
894_928.las	No
894_930.las	No
894_932.las	No
894_934.las	No
894_936.las	No
894_938.las	No
894_940.las	No
894_942.las	No
894_944.las	No
894_946.las	No
894_948.las	No
894_950.las	No
894_952.las	No
894_954.las	No
894_956.las	No
894_958.las	No
894_960.las	No
894_962.las	No
894_964.las	No
894_966.las	No
894_968.las	No
894_970.las	No
894_972.las	No
894_974.las	No

2.2 Report on Waveform Data (Tiled Data) - continued

File	Waveform Data (WPD File)
894_976.las	No
894_978.las	No
894_980.las	No
894_982.las	No
894_984.las	No
894_986.las	No
894_988.las	No
894_990.las	No
894_992.las	No
894_994.las	No
894_996.las	No
894_998.las	No
896_1000.las	No
896_1002.las	No
896_1004.las	No
896_1006.las	No
896_1008.las	No
896_1010.las	No
896_1012.las	No
896_1014.las	No
896_1016.las	No
896_1018.las	No
896_1020.las	No
896_1022.las	No
896_1024.las	No
896_1026.las	No
896_1028.las	No
896_1030.las	No
896_1032.las	No
896_1034.las	No
896_1036.las	No
896_1038.las	No
896_1040.las	No
896_926.las	No
896_928.las	No
896_930.las	No
896_932.las	No
896_934.las	No
896_936.las	No
896_938.las	No
896_940.las	No
896_942.las	No
896_944.las	No
896_946.las	No
896_948.las	No
896_950.las	No
896_952.las	No
896_954.las	No
896_956.las	No

2.2 Report on Waveform Data (Tiled Data) - continued

File	Waveform Data (WPD File)
896_958.las	No
896_960.las	No
896_962.las	No
896_964.las	No
896_966.las	No
896_968.las	No
896_970.las	No
896_972.las	No
896_974.las	No
896_976.las	No
896_978.las	No
896_980.las	No
896_982.las	No
896_984.las	No
896_986.las	No
896_988.las	No
896_990.las	No
896_992.las	No
896_994.las	No
896_996.las	No
896_998.las	No
898_1000.las	No
898_1002.las	No
898_1004.las	No
898_1006.las	No
898_1008.las	No
898_1010.las	No
898_1012.las	No
898_1014.las	No
898_1016.las	No
898_1018.las	No
898_1020.las	No
898_1022.las	No
898_1024.las	No
898_1026.las	No
898_1028.las	No
898_1030.las	No
898_1032.las	No
898_1034.las	No
898_1036.las	No
898_1038.las	No
898_1040.las	No
898_926.las	No
898_928.las	No
898_930.las	No
898_932.las	No
898_934.las	No
898_936.las	No
898_938.las	No

2.2 Report on Waveform Data (Tiled Data) - continued

File	Waveform Data (WPD File)
898_940.las	No
898_942.las	No
898_944.las	No
898_946.las	No
898_948.las	No
898_950.las	No
898_952.las	No
898_954.las	No
898_956.las	No
898_958.las	No
898_960.las	No
898_962.las	No
898_964.las	No
898_966.las	No
898_968.las	No
898_970.las	No
898_972.las	No
898_974.las	No
898_976.las	No
898_978.las	No
898_980.las	No
898_982.las	No
898_984.las	No
898_986.las	No
898_988.las	No
898_990.las	No
898_992.las	No
898_994.las	No
898_996.las	No
898_998.las	No
900_1000.las	No
900_1002.las	No
900_1004.las	No
900_1006.las	No
900_1008.las	No
900_1010.las	No
900_1012.las	No
900_1014.las	No
900_1016.las	No
900_1018.las	No
900_1020.las	No
900_1022.las	No
900_1024.las	No
900_1026.las	No
900_1028.las	No
900_1030.las	No
900_1032.las	No
900_1034.las	No
900_1036.las	No

2.2 Report on Waveform Data (Tiled Data) - continued

File	Waveform Data (WPD File)
900_926.las	No
900_928.las	No
900_930.las	No
900_932.las	No
900_934.las	No
900_936.las	No
900_938.las	No
900_940.las	No
900_942.las	No
900_944.las	No
900_946.las	No
900_948.las	No
900_950.las	No
900_952.las	No
900_954.las	No
900_956.las	No
900_958.las	No
900_960.las	No
900_962.las	No
900_964.las	No
900_966.las	No
900_968.las	No
900_970.las	No
900_972.las	No
900_974.las	No
900_976.las	No
900_978.las	No
900_980.las	No
900_982.las	No
900_984.las	No
900_986.las	No
900_988.las	No
900_990.las	No
900_992.las	No
900_994.las	No
900_996.las	No
900_998.las	No
902_1000.las	No
902_1002.las	No
902_1004.las	No
902_1006.las	No
902_1008.las	No
902_1010.las	No
902_1012.las	No
902_1014.las	No
902_1016.las	No
902_1018.las	No
902_1020.las	No
902_1022.las	No

2.2 Report on Waveform Data (Tiled Data) - continued

File	Waveform Data (WPD File)
902_1024.las	No
902_1026.las	No
902_1028.las	No
902_1030.las	No
902_1032.las	No
902_1034.las	No
902_1036.las	No
902_926.las	No
902_928.las	No
902_930.las	No
902_932.las	No
902_934.las	No
902_936.las	No
902_938.las	No
902_940.las	No
902_942.las	No
902_944.las	No
902_946.las	No
902_948.las	No
902_950.las	No
902_952.las	No
902_954.las	No
902_956.las	No
902_958.las	No
902_960.las	No
902_962.las	No
902_964.las	No
902_966.las	No
902_968.las	No
902_970.las	No
902_972.las	No
902_974.las	No
902_976.las	No
902_978.las	No
902_980.las	No
902_982.las	No
902_984.las	No
902_986.las	No
902_988.las	No
902_990.las	No
902_992.las	No
902_994.las	No
902_996.las	No
902_998.las	No
904_1000.las	No
904_1002.las	No
904_1004.las	No
904_1006.las	No
904_1008.las	No

2.2 Report on Waveform Data (Tiled Data) - continued

File	Waveform Data (WPD File)
904_1010.las	No
904_1012.las	No
904_1014.las	No
904_1016.las	No
904_1018.las	No
904_1020.las	No
904_1022.las	No
904_1024.las	No
904_1026.las	No
904_1028.las	No
904_1030.las	No
904_1032.las	No
904_1034.las	No
904_1036.las	No
904_926.las	No
904_928.las	No
904_930.las	No
904_932.las	No
904_934.las	No
904_936.las	No
904_938.las	No
904_940.las	No
904_942.las	No
904_944.las	No
904_946.las	No
904_948.las	No
904_950.las	No
904_952.las	No
904_954.las	No
904_956.las	No
904_958.las	No
904_960.las	No
904_962.las	No
904_964.las	No
904_966.las	No
904_968.las	No
904_970.las	No
904_972.las	No
904_974.las	No
904_976.las	No
904_978.las	No
904_980.las	No
904_982.las	No
904_984.las	No
904_986.las	No
904_988.las	No
904_990.las	No
904_992.las	No
904_994.las	No

2.2 Report on Waveform Data (Tiled Data) - continued

File	Waveform Data (WPD File)
904_996.las	No
904_998.las	No
906_1000.las	No
906_1002.las	No
906_1004.las	No
906_1006.las	No
906_1008.las	No
906_1010.las	No
906_1012.las	No
906_1014.las	No
906_1016.las	No
906_1018.las	No
906_1020.las	No
906_1022.las	No
906_1024.las	No
906_1026.las	No
906_1028.las	No
906_1030.las	No
906_926.las	No
906_928.las	No
906_930.las	No
906_932.las	No
906_934.las	No
906_936.las	No
906_938.las	No
906_940.las	No
906_942.las	No
906_944.las	No
906_946.las	No
906_948.las	No
906_950.las	No
906_952.las	No
906_954.las	No
906_956.las	No
906_958.las	No
906_960.las	No
906_962.las	No
906_964.las	No
906_966.las	No
906_968.las	No
906_970.las	No
906_972.las	No
906_974.las	No
906_976.las	No
906_978.las	No
906_980.las	No
906_982.las	No
906_984.las	No
906_986.las	No

2.2 Report on Waveform Data (Tiled Data) - continued

File	Waveform Data (WPD File)
906_988.las	No
906_990.las	No
906_992.las	No
906_994.las	No
906_996.las	No
906_998.las	No
908_1000.las	No
908_1002.las	No
908_1004.las	No
908_1006.las	No
908_1008.las	No
908_1010.las	No
908_1012.las	No
908_1014.las	No
908_1016.las	No
908_1018.las	No
908_1020.las	No
908_1022.las	No
908_1024.las	No
908_1026.las	No
908_1028.las	No
908_1030.las	No
908_926.las	No
908_928.las	No
908_930.las	No
908_932.las	No
908_934.las	No
908_936.las	No
908_938.las	No
908_940.las	No
908_942.las	No
908_944.las	No
908_946.las	No
908_948.las	No
908_950.las	No
908_952.las	No
908_954.las	No
908_956.las	No
908_958.las	No
908_960.las	No
908_962.las	No
908_964.las	No
908_966.las	No
908_968.las	No
908_970.las	No
908_972.las	No
908_974.las	No
908_976.las	No
908_978.las	No

2.2 Report on Waveform Data (Tiled Data) - continued

File	Waveform Data (WPD File)
908_980.las	No
908_982.las	No
908_984.las	No
908_986.las	No
908_988.las	No
908_990.las	No
908_992.las	No
908_994.las	No
908_996.las	No
908_998.las	No
910_1000.las	No
910_1002.las	No
910_1004.las	No
910_1006.las	No
910_1008.las	No
910_1010.las	No
910_1012.las	No
910_1014.las	No
910_1016.las	No
910_1018.las	No
910_1020.las	No
910_1022.las	No
910_1024.las	No
910_1026.las	No
910_1028.las	No
910_1030.las	No
910_926.las	No
910_928.las	No
910_930.las	No
910_932.las	No
910_934.las	No
910_936.las	No
910_938.las	No
910_940.las	No
910_942.las	No
910_944.las	No
910_946.las	No
910_948.las	No
910_950.las	No
910_952.las	No
910_954.las	No
910_956.las	No
910_958.las	No
910_960.las	No
910_962.las	No
910_964.las	No
910_966.las	No
910_968.las	No
910_970.las	No

2.2 Report on Waveform Data (Tiled Data) - continued

File	Waveform Data (WPD File)
910_972.las	No
910_974.las	No
910_976.las	No
910_978.las	No
910_980.las	No
910_982.las	No
910_984.las	No
910_986.las	No
910_988.las	No
910_990.las	No
910_992.las	No
910_994.las	No
910_996.las	No
910_998.las	No
912_1000.las	No
912_1002.las	No
912_1004.las	No
912_1006.las	No
912_1008.las	No
912_1010.las	No
912_1012.las	No
912_1014.las	No
912_1016.las	No
912_1018.las	No
912_1020.las	No
912_1022.las	No
912_1024.las	No
912_926.las	No
912_928.las	No
912_930.las	No
912_932.las	No
912_934.las	No
912_936.las	No
912_938.las	No
912_940.las	No
912_942.las	No
912_944.las	No
912_946.las	No
912_948.las	No
912_950.las	No
912_952.las	No
912_954.las	No
912_956.las	No
912_958.las	No
912_960.las	No
912_962.las	No
912_964.las	No
912_966.las	No
912_968.las	No

2.2 Report on Waveform Data (Tiled Data) - continued

File	Waveform Data (WPD File)
912_970.las	No
912_972.las	No
912_974.las	No
912_976.las	No
912_978.las	No
912_980.las	No
912_982.las	No
912_984.las	No
912_986.las	No
912_988.las	No
912_990.las	No
912_992.las	No
912_994.las	No
912_996.las	No
912_998.las	No
914_1000.las	No
914_1002.las	No
914_1004.las	No
914_1006.las	No
914_1008.las	No
914_1010.las	No
914_1012.las	No
914_1014.las	No
914_1016.las	No
914_1018.las	No
914_1020.las	No
914_1022.las	No
914_1024.las	No
914_926.las	No
914_928.las	No
914_930.las	No
914_932.las	No
914_934.las	No
914_936.las	No
914_938.las	No
914_940.las	No
914_942.las	No
914_944.las	No
914_946.las	No
914_948.las	No
914_950.las	No
914_952.las	No
914_954.las	No
914_956.las	No
914_958.las	No
914_960.las	No
914_962.las	No
914_964.las	No
914_966.las	No

2.2 Report on Waveform Data (Tiled Data) - continued

File	Waveform Data (WPD File)
914_968.las	No
914_970.las	No
914_972.las	No
914_974.las	No
914_976.las	No
914_978.las	No
914_980.las	No
914_982.las	No
914_984.las	No
914_986.las	No
914_988.las	No
914_990.las	No
914_992.las	No
914_994.las	No
914_996.las	No
914_998.las	No
916_1000.las	No
916_1002.las	No
916_1004.las	No
916_1006.las	No
916_1008.las	No
916_1010.las	No
916_1012.las	No
916_1014.las	No
916_926.las	No
916_928.las	No
916_930.las	No
916_932.las	No
916_934.las	No
916_936.las	No
916_938.las	No
916_940.las	No
916_942.las	No
916_944.las	No
916_946.las	No
916_948.las	No
916_950.las	No
916_952.las	No
916_954.las	No
916_956.las	No
916_958.las	No
916_960.las	No
916_962.las	No
916_964.las	No
916_966.las	No
916_968.las	No
916_970.las	No
916_972.las	No
916_974.las	No

2.2 Report on Waveform Data (Tiled Data) - continued

File	Waveform Data (WPD File)
916_976.las	No
916_978.las	No
916_980.las	No
916_982.las	No
916_984.las	No
916_986.las	No
916_988.las	No
916_990.las	No
916_992.las	No
916_994.las	No
916_996.las	No
916_998.las	No
918_1000.las	No
918_1002.las	No
918_1004.las	No
918_1006.las	No
918_1008.las	No
918_1010.las	No
918_1012.las	No
918_1014.las	No
918_926.las	No
918_928.las	No
918_930.las	No
918_932.las	No
918_934.las	No
918_936.las	No
918_938.las	No
918_940.las	No
918_942.las	No
918_944.las	No
918_946.las	No
918_948.las	No
918_950.las	No
918_952.las	No
918_954.las	No
918_956.las	No
918_958.las	No
918_960.las	No
918_962.las	No
918_964.las	No
918_966.las	No
918_968.las	No
918_970.las	No
918_972.las	No
918_974.las	No
918_976.las	No
918_978.las	No
918_980.las	No
918_982.las	No

2.2 Report on Waveform Data (Tiled Data) - continued

File	Waveform Data (WPD File)
918_984.las	No
918_986.las	No
918_988.las	No
918_990.las	No
918_992.las	No
918_994.las	No
918_996.las	No
918_998.las	No
920_1000.las	No
920_1002.las	No
920_1004.las	No
920_1006.las	No
920_1008.las	No
920_1010.las	No
920_1012.las	No
920_1014.las	No
920_926.las	No
920_928.las	No
920_930.las	No
920_932.las	No
920_934.las	No
920_936.las	No
920_938.las	No
920_940.las	No
920_942.las	No
920_944.las	No
920_946.las	No
920_948.las	No
920_950.las	No
920_952.las	No
920_954.las	No
920_956.las	No
920_958.las	No
920_960.las	No
920_962.las	No
920_964.las	No
920_966.las	No
920_968.las	No
920_970.las	No
920_972.las	No
920_974.las	No
920_976.las	No
920_978.las	No
920_980.las	No
920_982.las	No
920_984.las	No
920_986.las	No
920_988.las	No
920_990.las	No

2.2 Report on Waveform Data (Tiled Data) - continued

File	Waveform Data (WPD File)
920_992.las	No
920_994.las	No
920_996.las	No
920_998.las	No
922_1000.las	No
922_1002.las	No
922_1004.las	No
922_1006.las	No
922_1008.las	No
922_1010.las	No
922_1012.las	No
922_1014.las	No
922_926.las	No
922_928.las	No
922_930.las	No
922_932.las	No
922_934.las	No
922_936.las	No
922_938.las	No
922_940.las	No
922_942.las	No
922_944.las	No
922_946.las	No
922_948.las	No
922_950.las	No
922_952.las	No
922_954.las	No
922_956.las	No
922_958.las	No
922_960.las	No
922_962.las	No
922_964.las	No
922_966.las	No
922_968.las	No
922_970.las	No
922_972.las	No
922_974.las	No
922_976.las	No
922_978.las	No
922_980.las	No
922_982.las	No
922_984.las	No
922_986.las	No
922_988.las	No
922_990.las	No
922_992.las	No
922_994.las	No
922_996.las	No
922_998.las	No

2.2 Report on Waveform Data (Tiled Data) - continued

File	Waveform Data (WPD File)
924_1000.las	No
924_1002.las	No
924_1004.las	No
924_1006.las	No
924_1008.las	No
924_1010.las	No
924_1012.las	No
924_1014.las	No
924_926.las	No
924_928.las	No
924_930.las	No
924_932.las	No
924_934.las	No
924_936.las	No
924_938.las	No
924_940.las	No
924_942.las	No
924_944.las	No
924_946.las	No
924_948.las	No
924_950.las	No
924_952.las	No
924_954.las	No
924_956.las	No
924_958.las	No
924_960.las	No
924_962.las	No
924_964.las	No
924_966.las	No
924_968.las	No
924_970.las	No
924_972.las	No
924_974.las	No
924_976.las	No
924_978.las	No
924_980.las	No
924_982.las	No
924_984.las	No
924_986.las	No
924_988.las	No
924_990.las	No
924_992.las	No
924_994.las	No
924_996.las	No
924_998.las	No
926_1000.las	No
926_1002.las	No
926_1004.las	No
926_1006.las	No

2.2 Report on Waveform Data (Tiled Data) - continued

File	Waveform Data (WPD File)
926_1008.las	No
926_1010.las	No
926_1012.las	No
926_1014.las	No
926_926.las	No
926_928.las	No
926_930.las	No
926_932.las	No
926_934.las	No
926_936.las	No
926_938.las	No
926_940.las	No
926_942.las	No
926_944.las	No
926_946.las	No
926_948.las	No
926_950.las	No
926_952.las	No
926_954.las	No
926_956.las	No
926_958.las	No
926_960.las	No
926_962.las	No
926_964.las	No
926_966.las	No
926_968.las	No
926_970.las	No
926_972.las	No
926_974.las	No
926_976.las	No
926_978.las	No
926_980.las	No
926_982.las	No
926_984.las	No
926_986.las	No
926_988.las	No
926_990.las	No
926_992.las	No
926_994.las	No
926_996.las	No
926_998.las	No
928_1000.las	No
928_1002.las	No
928_1004.las	No
928_1006.las	No
928_1008.las	No
928_1010.las	No
928_1012.las	No
928_1014.las	No

2.2 Report on Waveform Data (Tiled Data) - continued

File	Waveform Data (WPD File)
928_926.las	No
928_928.las	No
928_930.las	No
928_932.las	No
928_934.las	No
928_936.las	No
928_938.las	No
928_940.las	No
928_942.las	No
928_944.las	No
928_946.las	No
928_948.las	No
928_950.las	No
928_952.las	No
928_954.las	No
928_956.las	No
928_958.las	No
928_960.las	No
928_962.las	No
928_964.las	No
928_966.las	No
928_968.las	No
928_970.las	No
928_972.las	No
928_974.las	No
928_976.las	No
928_978.las	No
928_980.las	No
928_982.las	No
928_984.las	No
928_986.las	No
928_988.las	No
928_990.las	No
928_992.las	No
928_994.las	No
928_996.las	No
928_998.las	No
930_1000.las	No
930_1002.las	No
930_1004.las	No
930_1006.las	No
930_1008.las	No
930_1010.las	No
930_1012.las	No
930_1014.las	No
930_926.las	No
930_928.las	No
930_930.las	No
930_932.las	No

2.2 Report on Waveform Data (Tiled Data) - continued

File	Waveform Data (WPD File)
930_934.las	No
930_936.las	No
930_938.las	No
930_940.las	No
930_942.las	No
930_944.las	No
930_946.las	No
930_948.las	No
930_950.las	No
930_952.las	No
930_954.las	No
930_956.las	No
930_958.las	No
930_960.las	No
930_962.las	No
930_964.las	No
930_966.las	No
930_968.las	No
930_970.las	No
930_972.las	No
930_974.las	No
930_976.las	No
930_978.las	No
930_980.las	No
930_982.las	No
930_984.las	No
930_986.las	No
930_988.las	No
930_990.las	No
930_992.las	No
930_994.las	No
930_996.las	No
930_998.las	No
932_1000.las	No
932_1002.las	No
932_1004.las	No
932_1006.las	No
932_1008.las	No
932_1010.las	No
932_1012.las	No
932_1014.las	No
932_926.las	No
932_928.las	No
932_930.las	No
932_932.las	No
932_934.las	No
932_936.las	No
932_938.las	No
932_940.las	No

2.2 Report on Waveform Data (Tiled Data) - continued

File	Waveform Data (WPD File)
932_942.las	No
932_944.las	No
932_946.las	No
932_948.las	No
932_950.las	No
932_952.las	No
932_954.las	No
932_956.las	No
932_958.las	No
932_960.las	No
932_962.las	No
932_964.las	No
932_966.las	No
932_968.las	No
932_970.las	No
932_972.las	No
932_974.las	No
932_976.las	No
932_978.las	No
932_980.las	No
932_982.las	No
932_984.las	No
932_986.las	No
932_988.las	No
932_990.las	No
932_992.las	No
932_994.las	No
932_996.las	No
932_998.las	No
934_1000.las	No
934_1002.las	No
934_1004.las	No
934_1006.las	No
934_1008.las	No
934_1010.las	No
934_1012.las	No
934_1014.las	No
934_926.las	No
934_928.las	No
934_930.las	No
934_932.las	No
934_934.las	No
934_936.las	No
934_938.las	No
934_940.las	No
934_942.las	No
934_944.las	No
934_946.las	No
934_948.las	No

2.2 Report on Waveform Data (Tiled Data) - continued

File	Waveform Data (WPD File)
934_950.las	No
934_952.las	No
934_954.las	No
934_956.las	No
934_958.las	No
934_960.las	No
934_962.las	No
934_964.las	No
934_966.las	No
934_968.las	No
934_970.las	No
934_972.las	No
934_974.las	No
934_976.las	No
934_978.las	No
934_980.las	No
934_982.las	No
934_984.las	No
934_986.las	No
934_988.las	No
934_990.las	No
934_992.las	No
934_994.las	No
934_996.las	No
934_998.las	No
936_1000.las	No
936_1002.las	No
936_1004.las	No
936_1006.las	No
936_1008.las	No
936_1010.las	No
936_1012.las	No
936_1014.las	No
936_926.las	No
936_928.las	No
936_930.las	No
936_932.las	No
936_934.las	No
936_936.las	No
936_938.las	No
936_940.las	No
936_942.las	No
936_944.las	No
936_946.las	No
936_948.las	No
936_950.las	No
936_952.las	No
936_954.las	No
936_956.las	No

2.2 Report on Waveform Data (Tiled Data) - continued

File	Waveform Data (WPD File)
936_958.las	No
936_960.las	No
936_962.las	No
936_964.las	No
936_966.las	No
936_968.las	No
936_970.las	No
936_972.las	No
936_974.las	No
936_976.las	No
936_978.las	No
936_980.las	No
936_982.las	No
936_984.las	No
936_986.las	No
936_988.las	No
936_990.las	No
936_992.las	No
936_994.las	No
936_996.las	No
936_998.las	No
938_1000.las	No
938_1002.las	No
938_1004.las	No
938_1006.las	No
938_1008.las	No
938_1010.las	No
938_1012.las	No
938_1014.las	No
938_926.las	No
938_928.las	No
938_930.las	No
938_932.las	No
938_934.las	No
938_936.las	No
938_938.las	No
938_940.las	No
938_942.las	No
938_944.las	No
938_946.las	No
938_948.las	No
938_950.las	No
938_952.las	No
938_954.las	No
938_956.las	No
938_958.las	No
938_960.las	No
938_962.las	No
938_964.las	No

2.2 Report on Waveform Data (Tiled Data) - continued

File	Waveform Data (WPD File)
938_966.las	No
938_968.las	No
938_970.las	No
938_972.las	No
938_974.las	No
938_976.las	No
938_978.las	No
938_980.las	No
938_982.las	No
938_984.las	No
938_986.las	No
938_988.las	No
938_990.las	No
938_992.las	No
938_994.las	No
938_996.las	No
938_998.las	No
940_1000.las	No
940_1002.las	No
940_1004.las	No
940_1006.las	No
940_1008.las	No
940_1010.las	No
940_1012.las	No
940_1014.las	No
940_926.las	No
940_928.las	No
940_930.las	No
940_932.las	No
940_934.las	No
940_936.las	No
940_938.las	No
940_940.las	No
940_942.las	No
940_944.las	No
940_946.las	No
940_948.las	No
940_950.las	No
940_952.las	No
940_954.las	No
940_956.las	No
940_958.las	No
940_960.las	No
940_962.las	No
940_964.las	No
940_966.las	No
940_968.las	No
940_970.las	No
940_972.las	No

2.2 Report on Waveform Data (Tiled Data) - continued

File	Waveform Data (WPD File)
940_974.las	No
940_976.las	No
940_978.las	No
940_980.las	No
940_982.las	No
940_984.las	No
940_986.las	No
940_988.las	No
940_990.las	No
940_992.las	No
940_994.las	No
940_996.las	No
940_998.las	No
942_1000.las	No
942_1002.las	No
942_1004.las	No
942_1006.las	No
942_1008.las	No
942_1010.las	No
942_1012.las	No
942_1014.las	No
942_924.las	No
942_926.las	No
942_928.las	No
942_930.las	No
942_932.las	No
942_934.las	No
942_936.las	No
942_938.las	No
942_940.las	No
942_942.las	No
942_944.las	No
942_946.las	No
942_948.las	No
942_950.las	No
942_952.las	No
942_954.las	No
942_956.las	No
942_958.las	No
942_960.las	No
942_962.las	No
942_964.las	No
942_966.las	No
942_968.las	No
942_970.las	No
942_972.las	No
942_974.las	No
942_976.las	No
942_978.las	No

2.2 Report on Waveform Data (Tiled Data) - continued

File	Waveform Data (WPD File)
942_980.las	No
942_982.las	No
942_984.las	No
942_986.las	No
942_988.las	No
942_990.las	No
942_992.las	No
942_994.las	No
942_996.las	No
942_998.las	No
944_1000.las	No
944_1002.las	No
944_1004.las	No
944_1006.las	No
944_1008.las	No
944_1010.las	No
944_1012.las	No
944_1014.las	No
944_924.las	No
944_926.las	No
944_928.las	No
944_930.las	No
944_932.las	No
944_934.las	No
944_936.las	No
944_938.las	No
944_940.las	No
944_942.las	No
944_944.las	No
944_946.las	No
944_948.las	No
944_950.las	No
944_952.las	No
944_954.las	No
944_956.las	No
944_958.las	No
944_960.las	No
944_962.las	No
944_964.las	No
944_966.las	No
944_968.las	No
944_970.las	No
944_972.las	No
944_974.las	No
944_976.las	No
944_978.las	No
944_980.las	No
944_982.las	No
944_984.las	No

2.2 Report on Waveform Data (Tiled Data) - continued

File	Waveform Data (WPD File)
944_986.las	No
944_988.las	No
944_990.las	No
944_992.las	No
944_994.las	No
944_996.las	No
944_998.las	No
946_1000.las	No
946_1002.las	No
946_1004.las	No
946_1006.las	No
946_1008.las	No
946_1010.las	No
946_1012.las	No
946_1014.las	No
946_924.las	No
946_926.las	No
946_928.las	No
946_930.las	No
946_932.las	No
946_934.las	No
946_936.las	No
946_938.las	No
946_940.las	No
946_942.las	No
946_944.las	No
946_946.las	No
946_948.las	No
946_950.las	No
946_952.las	No
946_954.las	No
946_956.las	No
946_958.las	No
946_960.las	No
946_962.las	No
946_964.las	No
946_966.las	No
946_968.las	No
946_970.las	No
946_972.las	No
946_974.las	No
946_976.las	No
946_978.las	No
946_980.las	No
946_982.las	No
946_984.las	No
946_986.las	No
946_988.las	No
946_990.las	No

2.2 Report on Waveform Data (Tiled Data) - continued

File	Waveform Data (WPD File)
946_992.las	No
946_994.las	No
946_996.las	No
946_998.las	No
948_924.las	No
948_926.las	No

2.3 Report on GPS Time Type (Tiled Data)

[Classified Files - C:\Users\mrjeffer\Desktop\Shelby\LAS](#)

File	GPS Time Type
752_926.las	Adjusted GPS Time
752_928.las	Adjusted GPS Time
752_930.las	Adjusted GPS Time
754_926.las	Adjusted GPS Time
754_928.las	Adjusted GPS Time
754_930.las	Adjusted GPS Time
754_932.las	Adjusted GPS Time
754_934.las	Adjusted GPS Time
754_936.las	Adjusted GPS Time
754_938.las	Adjusted GPS Time
754_940.las	Adjusted GPS Time
754_942.las	Adjusted GPS Time
754_944.las	Adjusted GPS Time
754_946.las	Adjusted GPS Time
754_948.las	Adjusted GPS Time
754_950.las	Adjusted GPS Time
754_952.las	Adjusted GPS Time
754_954.las	Adjusted GPS Time
754_956.las	Adjusted GPS Time
754_958.las	Adjusted GPS Time
754_960.las	Adjusted GPS Time
754_962.las	Adjusted GPS Time
754_964.las	Adjusted GPS Time
754_966.las	Adjusted GPS Time
754_968.las	Adjusted GPS Time
754_970.las	Adjusted GPS Time
754_972.las	Adjusted GPS Time
754_974.las	Adjusted GPS Time
754_976.las	Adjusted GPS Time
756_926.las	Adjusted GPS Time
756_928.las	Adjusted GPS Time
756_930.las	Adjusted GPS Time
756_932.las	Adjusted GPS Time
756_934.las	Adjusted GPS Time
756_936.las	Adjusted GPS Time
756_938.las	Adjusted GPS Time
756_940.las	Adjusted GPS Time
756_942.las	Adjusted GPS Time
756_944.las	Adjusted GPS Time
756_946.las	Adjusted GPS Time
756_948.las	Adjusted GPS Time
756_950.las	Adjusted GPS Time
756_952.las	Adjusted GPS Time
756_954.las	Adjusted GPS Time
756_956.las	Adjusted GPS Time
756_958.las	Adjusted GPS Time
756_960.las	Adjusted GPS Time
756_962.las	Adjusted GPS Time

2.3 Report on GPS Time Type (Tiled Data) - continued

File	GPS Time Type
756_964.las	Adjusted GPS Time
756_966.las	Adjusted GPS Time
756_968.las	Adjusted GPS Time
756_970.las	Adjusted GPS Time
756_972.las	Adjusted GPS Time
756_974.las	Adjusted GPS Time
756_976.las	Adjusted GPS Time
758_926.las	Adjusted GPS Time
758_928.las	Adjusted GPS Time
758_930.las	Adjusted GPS Time
758_932.las	Adjusted GPS Time
758_934.las	Adjusted GPS Time
758_936.las	Adjusted GPS Time
758_938.las	Adjusted GPS Time
758_940.las	Adjusted GPS Time
758_942.las	Adjusted GPS Time
758_944.las	Adjusted GPS Time
758_946.las	Adjusted GPS Time
758_948.las	Adjusted GPS Time
758_950.las	Adjusted GPS Time
758_952.las	Adjusted GPS Time
758_954.las	Adjusted GPS Time
758_956.las	Adjusted GPS Time
758_958.las	Adjusted GPS Time
758_960.las	Adjusted GPS Time
758_962.las	Adjusted GPS Time
758_964.las	Adjusted GPS Time
758_966.las	Adjusted GPS Time
758_968.las	Adjusted GPS Time
758_970.las	Adjusted GPS Time
758_972.las	Adjusted GPS Time
758_974.las	Adjusted GPS Time
758_976.las	Adjusted GPS Time
760_926.las	Adjusted GPS Time
760_928.las	Adjusted GPS Time
760_930.las	Adjusted GPS Time
760_932.las	Adjusted GPS Time
760_934.las	Adjusted GPS Time
760_936.las	Adjusted GPS Time
760_938.las	Adjusted GPS Time
760_940.las	Adjusted GPS Time
760_942.las	Adjusted GPS Time
760_944.las	Adjusted GPS Time
760_946.las	Adjusted GPS Time
760_948.las	Adjusted GPS Time
760_950.las	Adjusted GPS Time
760_952.las	Adjusted GPS Time
760_954.las	Adjusted GPS Time
760_956.las	Adjusted GPS Time

2.3 Report on GPS Time Type (Tiled Data) - continued

File	GPS Time Type
760_958.las	Adjusted GPS Time
760_960.las	Adjusted GPS Time
760_962.las	Adjusted GPS Time
760_964.las	Adjusted GPS Time
760_966.las	Adjusted GPS Time
760_968.las	Adjusted GPS Time
760_970.las	Adjusted GPS Time
760_972.las	Adjusted GPS Time
760_974.las	Adjusted GPS Time
760_976.las	Adjusted GPS Time
762_926.las	Adjusted GPS Time
762_928.las	Adjusted GPS Time
762_930.las	Adjusted GPS Time
762_932.las	Adjusted GPS Time
762_934.las	Adjusted GPS Time
762_936.las	Adjusted GPS Time
762_938.las	Adjusted GPS Time
762_940.las	Adjusted GPS Time
762_942.las	Adjusted GPS Time
762_944.las	Adjusted GPS Time
762_946.las	Adjusted GPS Time
762_948.las	Adjusted GPS Time
762_950.las	Adjusted GPS Time
762_952.las	Adjusted GPS Time
762_954.las	Adjusted GPS Time
762_956.las	Adjusted GPS Time
762_958.las	Adjusted GPS Time
762_960.las	Adjusted GPS Time
762_962.las	Adjusted GPS Time
762_964.las	Adjusted GPS Time
762_966.las	Adjusted GPS Time
762_968.las	Adjusted GPS Time
762_970.las	Adjusted GPS Time
762_972.las	Adjusted GPS Time
762_974.las	Adjusted GPS Time
762_976.las	Adjusted GPS Time
764_926.las	Adjusted GPS Time
764_928.las	Adjusted GPS Time
764_930.las	Adjusted GPS Time
764_932.las	Adjusted GPS Time
764_934.las	Adjusted GPS Time
764_936.las	Adjusted GPS Time
764_938.las	Adjusted GPS Time
764_940.las	Adjusted GPS Time
764_942.las	Adjusted GPS Time
764_944.las	Adjusted GPS Time
764_946.las	Adjusted GPS Time
764_948.las	Adjusted GPS Time
764_950.las	Adjusted GPS Time

2.3 Report on GPS Time Type (Tiled Data) - continued

File	GPS Time Type
764_952.las	Adjusted GPS Time
764_954.las	Adjusted GPS Time
764_956.las	Adjusted GPS Time
764_958.las	Adjusted GPS Time
764_960.las	Adjusted GPS Time
764_962.las	Adjusted GPS Time
764_964.las	Adjusted GPS Time
764_966.las	Adjusted GPS Time
764_968.las	Adjusted GPS Time
764_970.las	Adjusted GPS Time
764_972.las	Adjusted GPS Time
764_974.las	Adjusted GPS Time
764_976.las	Adjusted GPS Time
766_926.las	Adjusted GPS Time
766_928.las	Adjusted GPS Time
766_930.las	Adjusted GPS Time
766_932.las	Adjusted GPS Time
766_934.las	Adjusted GPS Time
766_936.las	Adjusted GPS Time
766_938.las	Adjusted GPS Time
766_940.las	Adjusted GPS Time
766_942.las	Adjusted GPS Time
766_944.las	Adjusted GPS Time
766_946.las	Adjusted GPS Time
766_948.las	Adjusted GPS Time
766_950.las	Adjusted GPS Time
766_952.las	Adjusted GPS Time
766_954.las	Adjusted GPS Time
766_956.las	Adjusted GPS Time
766_958.las	Adjusted GPS Time
766_960.las	Adjusted GPS Time
766_962.las	Adjusted GPS Time
766_964.las	Adjusted GPS Time
766_966.las	Adjusted GPS Time
766_968.las	Adjusted GPS Time
766_970.las	Adjusted GPS Time
766_972.las	Adjusted GPS Time
766_974.las	Adjusted GPS Time
766_976.las	Adjusted GPS Time
768_926.las	Adjusted GPS Time
768_928.las	Adjusted GPS Time
768_930.las	Adjusted GPS Time
768_932.las	Adjusted GPS Time
768_934.las	Adjusted GPS Time
768_936.las	Adjusted GPS Time
768_938.las	Adjusted GPS Time
768_940.las	Adjusted GPS Time
768_942.las	Adjusted GPS Time
768_944.las	Adjusted GPS Time

2.3 Report on GPS Time Type (Tiled Data) - continued

File	GPS Time Type
768_946.las	Adjusted GPS Time
768_948.las	Adjusted GPS Time
768_950.las	Adjusted GPS Time
768_952.las	Adjusted GPS Time
768_954.las	Adjusted GPS Time
768_956.las	Adjusted GPS Time
768_958.las	Adjusted GPS Time
768_960.las	Adjusted GPS Time
768_962.las	Adjusted GPS Time
768_964.las	Adjusted GPS Time
768_966.las	Adjusted GPS Time
768_968.las	Adjusted GPS Time
768_970.las	Adjusted GPS Time
768_972.las	Adjusted GPS Time
768_974.las	Adjusted GPS Time
768_976.las	Adjusted GPS Time
770_926.las	Adjusted GPS Time
770_928.las	Adjusted GPS Time
770_930.las	Adjusted GPS Time
770_932.las	Adjusted GPS Time
770_934.las	Adjusted GPS Time
770_936.las	Adjusted GPS Time
770_938.las	Adjusted GPS Time
770_940.las	Adjusted GPS Time
770_942.las	Adjusted GPS Time
770_944.las	Adjusted GPS Time
770_946.las	Adjusted GPS Time
770_948.las	Adjusted GPS Time
770_950.las	Adjusted GPS Time
770_952.las	Adjusted GPS Time
770_954.las	Adjusted GPS Time
770_956.las	Adjusted GPS Time
770_958.las	Adjusted GPS Time
770_960.las	Adjusted GPS Time
770_962.las	Adjusted GPS Time
770_964.las	Adjusted GPS Time
770_966.las	Adjusted GPS Time
770_968.las	Adjusted GPS Time
770_970.las	Adjusted GPS Time
770_972.las	Adjusted GPS Time
770_974.las	Adjusted GPS Time
770_976.las	Adjusted GPS Time
772_926.las	Adjusted GPS Time
772_928.las	Adjusted GPS Time
772_930.las	Adjusted GPS Time
772_932.las	Adjusted GPS Time
772_934.las	Adjusted GPS Time
772_936.las	Adjusted GPS Time
772_938.las	Adjusted GPS Time

2.3 Report on GPS Time Type (Tiled Data) - continued

File	GPS Time Type
772_940.las	Adjusted GPS Time
772_942.las	Adjusted GPS Time
772_944.las	Adjusted GPS Time
772_946.las	Adjusted GPS Time
772_948.las	Adjusted GPS Time
772_950.las	Adjusted GPS Time
772_952.las	Adjusted GPS Time
772_954.las	Adjusted GPS Time
772_956.las	Adjusted GPS Time
772_958.las	Adjusted GPS Time
772_960.las	Adjusted GPS Time
772_962.las	Adjusted GPS Time
772_964.las	Adjusted GPS Time
772_966.las	Adjusted GPS Time
772_968.las	Adjusted GPS Time
772_970.las	Adjusted GPS Time
772_972.las	Adjusted GPS Time
772_974.las	Adjusted GPS Time
772_976.las	Adjusted GPS Time
774_926.las	Adjusted GPS Time
774_928.las	Adjusted GPS Time
774_930.las	Adjusted GPS Time
774_932.las	Adjusted GPS Time
774_934.las	Adjusted GPS Time
774_936.las	Adjusted GPS Time
774_938.las	Adjusted GPS Time
774_940.las	Adjusted GPS Time
774_942.las	Adjusted GPS Time
774_944.las	Adjusted GPS Time
774_946.las	Adjusted GPS Time
774_948.las	Adjusted GPS Time
774_950.las	Adjusted GPS Time
774_952.las	Adjusted GPS Time
774_954.las	Adjusted GPS Time
774_956.las	Adjusted GPS Time
774_958.las	Adjusted GPS Time
774_960.las	Adjusted GPS Time
774_962.las	Adjusted GPS Time
774_964.las	Adjusted GPS Time
774_966.las	Adjusted GPS Time
774_968.las	Adjusted GPS Time
774_970.las	Adjusted GPS Time
774_972.las	Adjusted GPS Time
774_974.las	Adjusted GPS Time
774_976.las	Adjusted GPS Time
776_926.las	Adjusted GPS Time
776_928.las	Adjusted GPS Time
776_930.las	Adjusted GPS Time
776_932.las	Adjusted GPS Time

2.3 Report on GPS Time Type (Tiled Data) - continued

File	GPS Time Type
776_934.las	Adjusted GPS Time
776_936.las	Adjusted GPS Time
776_938.las	Adjusted GPS Time
776_940.las	Adjusted GPS Time
776_942.las	Adjusted GPS Time
776_944.las	Adjusted GPS Time
776_946.las	Adjusted GPS Time
776_948.las	Adjusted GPS Time
776_950.las	Adjusted GPS Time
776_952.las	Adjusted GPS Time
776_954.las	Adjusted GPS Time
776_956.las	Adjusted GPS Time
776_958.las	Adjusted GPS Time
776_960.las	Adjusted GPS Time
776_962.las	Adjusted GPS Time
776_964.las	Adjusted GPS Time
776_966.las	Adjusted GPS Time
776_968.las	Adjusted GPS Time
776_970.las	Adjusted GPS Time
776_972.las	Adjusted GPS Time
776_974.las	Adjusted GPS Time
776_976.las	Adjusted GPS Time
778_926.las	Adjusted GPS Time
778_928.las	Adjusted GPS Time
778_930.las	Adjusted GPS Time
778_932.las	Adjusted GPS Time
778_934.las	Adjusted GPS Time
778_936.las	Adjusted GPS Time
778_938.las	Adjusted GPS Time
778_940.las	Adjusted GPS Time
778_942.las	Adjusted GPS Time
778_944.las	Adjusted GPS Time
778_946.las	Adjusted GPS Time
778_948.las	Adjusted GPS Time
778_950.las	Adjusted GPS Time
778_952.las	Adjusted GPS Time
778_954.las	Adjusted GPS Time
778_956.las	Adjusted GPS Time
778_958.las	Adjusted GPS Time
778_960.las	Adjusted GPS Time
778_962.las	Adjusted GPS Time
778_964.las	Adjusted GPS Time
778_966.las	Adjusted GPS Time
778_968.las	Adjusted GPS Time
778_970.las	Adjusted GPS Time
778_972.las	Adjusted GPS Time
778_974.las	Adjusted GPS Time
778_976.las	Adjusted GPS Time
780_926.las	Adjusted GPS Time

2.3 Report on GPS Time Type (Tiled Data) - continued

File	GPS Time Type
780_928.las	Adjusted GPS Time
780_930.las	Adjusted GPS Time
780_932.las	Adjusted GPS Time
780_934.las	Adjusted GPS Time
780_936.las	Adjusted GPS Time
780_938.las	Adjusted GPS Time
780_940.las	Adjusted GPS Time
780_942.las	Adjusted GPS Time
780_944.las	Adjusted GPS Time
780_946.las	Adjusted GPS Time
780_948.las	Adjusted GPS Time
780_950.las	Adjusted GPS Time
780_952.las	Adjusted GPS Time
780_954.las	Adjusted GPS Time
780_956.las	Adjusted GPS Time
780_958.las	Adjusted GPS Time
780_960.las	Adjusted GPS Time
780_962.las	Adjusted GPS Time
780_964.las	Adjusted GPS Time
780_966.las	Adjusted GPS Time
780_968.las	Adjusted GPS Time
780_970.las	Adjusted GPS Time
780_972.las	Adjusted GPS Time
780_974.las	Adjusted GPS Time
780_976.las	Adjusted GPS Time
782_926.las	Adjusted GPS Time
782_928.las	Adjusted GPS Time
782_930.las	Adjusted GPS Time
782_932.las	Adjusted GPS Time
782_934.las	Adjusted GPS Time
782_936.las	Adjusted GPS Time
782_938.las	Adjusted GPS Time
782_940.las	Adjusted GPS Time
782_942.las	Adjusted GPS Time
782_944.las	Adjusted GPS Time
782_946.las	Adjusted GPS Time
782_948.las	Adjusted GPS Time
782_950.las	Adjusted GPS Time
782_952.las	Adjusted GPS Time
782_954.las	Adjusted GPS Time
782_956.las	Adjusted GPS Time
782_958.las	Adjusted GPS Time
782_960.las	Adjusted GPS Time
782_962.las	Adjusted GPS Time
782_964.las	Adjusted GPS Time
782_966.las	Adjusted GPS Time
782_968.las	Adjusted GPS Time
782_970.las	Adjusted GPS Time
782_972.las	Adjusted GPS Time

2.3 Report on GPS Time Type (Tiled Data) - continued

File	GPS Time Type
782_974.las	Adjusted GPS Time
782_976.las	Adjusted GPS Time
784_926.las	Adjusted GPS Time
784_928.las	Adjusted GPS Time
784_930.las	Adjusted GPS Time
784_932.las	Adjusted GPS Time
784_934.las	Adjusted GPS Time
784_936.las	Adjusted GPS Time
784_938.las	Adjusted GPS Time
784_940.las	Adjusted GPS Time
784_942.las	Adjusted GPS Time
784_944.las	Adjusted GPS Time
784_946.las	Adjusted GPS Time
784_948.las	Adjusted GPS Time
784_950.las	Adjusted GPS Time
784_952.las	Adjusted GPS Time
784_954.las	Adjusted GPS Time
784_956.las	Adjusted GPS Time
784_958.las	Adjusted GPS Time
784_960.las	Adjusted GPS Time
784_962.las	Adjusted GPS Time
784_964.las	Adjusted GPS Time
784_966.las	Adjusted GPS Time
784_968.las	Adjusted GPS Time
784_970.las	Adjusted GPS Time
784_972.las	Adjusted GPS Time
784_974.las	Adjusted GPS Time
784_976.las	Adjusted GPS Time
786_1088.las	Adjusted GPS Time
786_1090.las	Adjusted GPS Time
786_926.las	Adjusted GPS Time
786_928.las	Adjusted GPS Time
786_930.las	Adjusted GPS Time
786_932.las	Adjusted GPS Time
786_934.las	Adjusted GPS Time
786_936.las	Adjusted GPS Time
786_938.las	Adjusted GPS Time
786_940.las	Adjusted GPS Time
786_942.las	Adjusted GPS Time
786_944.las	Adjusted GPS Time
786_946.las	Adjusted GPS Time
786_948.las	Adjusted GPS Time
786_950.las	Adjusted GPS Time
786_952.las	Adjusted GPS Time
786_954.las	Adjusted GPS Time
786_956.las	Adjusted GPS Time
786_958.las	Adjusted GPS Time
786_960.las	Adjusted GPS Time
786_962.las	Adjusted GPS Time

2.3 Report on GPS Time Type (Tiled Data) - continued

File	GPS Time Type
786_964.las	Adjusted GPS Time
786_966.las	Adjusted GPS Time
786_968.las	Adjusted GPS Time
786_970.las	Adjusted GPS Time
786_972.las	Adjusted GPS Time
786_974.las	Adjusted GPS Time
786_976.las	Adjusted GPS Time
788_1000.las	Adjusted GPS Time
788_1002.las	Adjusted GPS Time
788_1004.las	Adjusted GPS Time
788_1006.las	Adjusted GPS Time
788_1008.las	Adjusted GPS Time
788_1010.las	Adjusted GPS Time
788_1012.las	Adjusted GPS Time
788_1014.las	Adjusted GPS Time
788_1016.las	Adjusted GPS Time
788_1018.las	Adjusted GPS Time
788_1020.las	Adjusted GPS Time
788_1022.las	Adjusted GPS Time
788_1024.las	Adjusted GPS Time
788_1026.las	Adjusted GPS Time
788_1028.las	Adjusted GPS Time
788_1030.las	Adjusted GPS Time
788_1032.las	Adjusted GPS Time
788_1034.las	Adjusted GPS Time
788_1036.las	Adjusted GPS Time
788_1038.las	Adjusted GPS Time
788_1040.las	Adjusted GPS Time
788_1042.las	Adjusted GPS Time
788_1044.las	Adjusted GPS Time
788_1046.las	Adjusted GPS Time
788_1048.las	Adjusted GPS Time
788_1050.las	Adjusted GPS Time
788_1052.las	Adjusted GPS Time
788_1054.las	Adjusted GPS Time
788_1056.las	Adjusted GPS Time
788_1058.las	Adjusted GPS Time
788_1060.las	Adjusted GPS Time
788_1062.las	Adjusted GPS Time
788_1064.las	Adjusted GPS Time
788_1066.las	Adjusted GPS Time
788_1068.las	Adjusted GPS Time
788_1070.las	Adjusted GPS Time
788_1072.las	Adjusted GPS Time
788_1074.las	Adjusted GPS Time
788_1076.las	Adjusted GPS Time
788_1078.las	Adjusted GPS Time
788_1080.las	Adjusted GPS Time
788_1082.las	Adjusted GPS Time

2.3 Report on GPS Time Type (Tiled Data) - continued

File	GPS Time Type
788_1084.las	Adjusted GPS Time
788_1086.las	Adjusted GPS Time
788_1088.las	Adjusted GPS Time
788_1090.las	Adjusted GPS Time
788_926.las	Adjusted GPS Time
788_928.las	Adjusted GPS Time
788_930.las	Adjusted GPS Time
788_932.las	Adjusted GPS Time
788_934.las	Adjusted GPS Time
788_936.las	Adjusted GPS Time
788_938.las	Adjusted GPS Time
788_940.las	Adjusted GPS Time
788_942.las	Adjusted GPS Time
788_944.las	Adjusted GPS Time
788_946.las	Adjusted GPS Time
788_948.las	Adjusted GPS Time
788_950.las	Adjusted GPS Time
788_952.las	Adjusted GPS Time
788_954.las	Adjusted GPS Time
788_956.las	Adjusted GPS Time
788_958.las	Adjusted GPS Time
788_960.las	Adjusted GPS Time
788_962.las	Adjusted GPS Time
788_964.las	Adjusted GPS Time
788_966.las	Adjusted GPS Time
788_968.las	Adjusted GPS Time
788_970.las	Adjusted GPS Time
788_972.las	Adjusted GPS Time
788_974.las	Adjusted GPS Time
788_976.las	Adjusted GPS Time
788_978.las	Adjusted GPS Time
788_980.las	Adjusted GPS Time
788_982.las	Adjusted GPS Time
788_984.las	Adjusted GPS Time
788_986.las	Adjusted GPS Time
788_988.las	Adjusted GPS Time
788_990.las	Adjusted GPS Time
788_992.las	Adjusted GPS Time
788_994.las	Adjusted GPS Time
788_996.las	Adjusted GPS Time
788_998.las	Adjusted GPS Time
790_1000.las	Adjusted GPS Time
790_1002.las	Adjusted GPS Time
790_1004.las	Adjusted GPS Time
790_1006.las	Adjusted GPS Time
790_1008.las	Adjusted GPS Time
790_1010.las	Adjusted GPS Time
790_1012.las	Adjusted GPS Time
790_1014.las	Adjusted GPS Time

2.3 Report on GPS Time Type (Tiled Data) - continued

File	GPS Time Type
790_1016.las	Adjusted GPS Time
790_1018.las	Adjusted GPS Time
790_1020.las	Adjusted GPS Time
790_1022.las	Adjusted GPS Time
790_1024.las	Adjusted GPS Time
790_1026.las	Adjusted GPS Time
790_1028.las	Adjusted GPS Time
790_1030.las	Adjusted GPS Time
790_1032.las	Adjusted GPS Time
790_1034.las	Adjusted GPS Time
790_1036.las	Adjusted GPS Time
790_1038.las	Adjusted GPS Time
790_1040.las	Adjusted GPS Time
790_1042.las	Adjusted GPS Time
790_1044.las	Adjusted GPS Time
790_1046.las	Adjusted GPS Time
790_1048.las	Adjusted GPS Time
790_1050.las	Adjusted GPS Time
790_1052.las	Adjusted GPS Time
790_1054.las	Adjusted GPS Time
790_1056.las	Adjusted GPS Time
790_1058.las	Adjusted GPS Time
790_1060.las	Adjusted GPS Time
790_1062.las	Adjusted GPS Time
790_1064.las	Adjusted GPS Time
790_1066.las	Adjusted GPS Time
790_1068.las	Adjusted GPS Time
790_1070.las	Adjusted GPS Time
790_1072.las	Adjusted GPS Time
790_1074.las	Adjusted GPS Time
790_1076.las	Adjusted GPS Time
790_1078.las	Adjusted GPS Time
790_1080.las	Adjusted GPS Time
790_1082.las	Adjusted GPS Time
790_1084.las	Adjusted GPS Time
790_1086.las	Adjusted GPS Time
790_1088.las	Adjusted GPS Time
790_1090.las	Adjusted GPS Time
790_926.las	Adjusted GPS Time
790_928.las	Adjusted GPS Time
790_930.las	Adjusted GPS Time
790_932.las	Adjusted GPS Time
790_934.las	Adjusted GPS Time
790_936.las	Adjusted GPS Time
790_938.las	Adjusted GPS Time
790_940.las	Adjusted GPS Time
790_942.las	Adjusted GPS Time
790_944.las	Adjusted GPS Time
790_946.las	Adjusted GPS Time

2.3 Report on GPS Time Type (Tiled Data) - continued

File	GPS Time Type
790_948.las	Adjusted GPS Time
790_950.las	Adjusted GPS Time
790_952.las	Adjusted GPS Time
790_954.las	Adjusted GPS Time
790_956.las	Adjusted GPS Time
790_958.las	Adjusted GPS Time
790_960.las	Adjusted GPS Time
790_962.las	Adjusted GPS Time
790_964.las	Adjusted GPS Time
790_966.las	Adjusted GPS Time
790_968.las	Adjusted GPS Time
790_970.las	Adjusted GPS Time
790_972.las	Adjusted GPS Time
790_974.las	Adjusted GPS Time
790_976.las	Adjusted GPS Time
790_978.las	Adjusted GPS Time
790_980.las	Adjusted GPS Time
790_982.las	Adjusted GPS Time
790_984.las	Adjusted GPS Time
790_986.las	Adjusted GPS Time
790_988.las	Adjusted GPS Time
790_990.las	Adjusted GPS Time
790_992.las	Adjusted GPS Time
790_994.las	Adjusted GPS Time
790_996.las	Adjusted GPS Time
790_998.las	Adjusted GPS Time
792_1000.las	Adjusted GPS Time
792_1002.las	Adjusted GPS Time
792_1004.las	Adjusted GPS Time
792_1006.las	Adjusted GPS Time
792_1008.las	Adjusted GPS Time
792_1010.las	Adjusted GPS Time
792_1012.las	Adjusted GPS Time
792_1014.las	Adjusted GPS Time
792_1016.las	Adjusted GPS Time
792_1018.las	Adjusted GPS Time
792_1020.las	Adjusted GPS Time
792_1022.las	Adjusted GPS Time
792_1024.las	Adjusted GPS Time
792_1026.las	Adjusted GPS Time
792_1028.las	Adjusted GPS Time
792_1030.las	Adjusted GPS Time
792_1032.las	Adjusted GPS Time
792_1034.las	Adjusted GPS Time
792_1036.las	Adjusted GPS Time
792_1038.las	Adjusted GPS Time
792_1040.las	Adjusted GPS Time
792_1042.las	Adjusted GPS Time
792_1044.las	Adjusted GPS Time

2.3 Report on GPS Time Type (Tiled Data) - continued

File	GPS Time Type
792_1046.las	Adjusted GPS Time
792_1048.las	Adjusted GPS Time
792_1050.las	Adjusted GPS Time
792_1052.las	Adjusted GPS Time
792_1054.las	Adjusted GPS Time
792_1056.las	Adjusted GPS Time
792_1058.las	Adjusted GPS Time
792_1060.las	Adjusted GPS Time
792_1062.las	Adjusted GPS Time
792_1064.las	Adjusted GPS Time
792_1066.las	Adjusted GPS Time
792_1068.las	Adjusted GPS Time
792_1070.las	Adjusted GPS Time
792_1072.las	Adjusted GPS Time
792_1074.las	Adjusted GPS Time
792_1076.las	Adjusted GPS Time
792_1078.las	Adjusted GPS Time
792_1080.las	Adjusted GPS Time
792_1082.las	Adjusted GPS Time
792_1084.las	Adjusted GPS Time
792_1086.las	Adjusted GPS Time
792_1088.las	Adjusted GPS Time
792_1090.las	Adjusted GPS Time
792_926.las	Adjusted GPS Time
792_928.las	Adjusted GPS Time
792_930.las	Adjusted GPS Time
792_932.las	Adjusted GPS Time
792_934.las	Adjusted GPS Time
792_936.las	Adjusted GPS Time
792_938.las	Adjusted GPS Time
792_940.las	Adjusted GPS Time
792_942.las	Adjusted GPS Time
792_944.las	Adjusted GPS Time
792_946.las	Adjusted GPS Time
792_948.las	Adjusted GPS Time
792_950.las	Adjusted GPS Time
792_952.las	Adjusted GPS Time
792_954.las	Adjusted GPS Time
792_956.las	Adjusted GPS Time
792_958.las	Adjusted GPS Time
792_960.las	Adjusted GPS Time
792_962.las	Adjusted GPS Time
792_964.las	Adjusted GPS Time
792_966.las	Adjusted GPS Time
792_968.las	Adjusted GPS Time
792_970.las	Adjusted GPS Time
792_972.las	Adjusted GPS Time
792_974.las	Adjusted GPS Time
792_976.las	Adjusted GPS Time

2.3 Report on GPS Time Type (Tiled Data) - continued

File	GPS Time Type
792_978.las	Adjusted GPS Time
792_980.las	Adjusted GPS Time
792_982.las	Adjusted GPS Time
792_984.las	Adjusted GPS Time
792_986.las	Adjusted GPS Time
792_988.las	Adjusted GPS Time
792_990.las	Adjusted GPS Time
792_992.las	Adjusted GPS Time
792_994.las	Adjusted GPS Time
792_996.las	Adjusted GPS Time
792_998.las	Adjusted GPS Time
794_1000.las	Adjusted GPS Time
794_1002.las	Adjusted GPS Time
794_1004.las	Adjusted GPS Time
794_1006.las	Adjusted GPS Time
794_1008.las	Adjusted GPS Time
794_1010.las	Adjusted GPS Time
794_1012.las	Adjusted GPS Time
794_1014.las	Adjusted GPS Time
794_1016.las	Adjusted GPS Time
794_1018.las	Adjusted GPS Time
794_1020.las	Adjusted GPS Time
794_1022.las	Adjusted GPS Time
794_1024.las	Adjusted GPS Time
794_1026.las	Adjusted GPS Time
794_1028.las	Adjusted GPS Time
794_1030.las	Adjusted GPS Time
794_1032.las	Adjusted GPS Time
794_1034.las	Adjusted GPS Time
794_1036.las	Adjusted GPS Time
794_1038.las	Adjusted GPS Time
794_1040.las	Adjusted GPS Time
794_1042.las	Adjusted GPS Time
794_1044.las	Adjusted GPS Time
794_1046.las	Adjusted GPS Time
794_1048.las	Adjusted GPS Time
794_1050.las	Adjusted GPS Time
794_1052.las	Adjusted GPS Time
794_1054.las	Adjusted GPS Time
794_1056.las	Adjusted GPS Time
794_1058.las	Adjusted GPS Time
794_1060.las	Adjusted GPS Time
794_1062.las	Adjusted GPS Time
794_1064.las	Adjusted GPS Time
794_1066.las	Adjusted GPS Time
794_1068.las	Adjusted GPS Time
794_1070.las	Adjusted GPS Time
794_1072.las	Adjusted GPS Time
794_1074.las	Adjusted GPS Time

2.3 Report on GPS Time Type (Tiled Data) - continued

File	GPS Time Type
794_1076.las	Adjusted GPS Time
794_1078.las	Adjusted GPS Time
794_1080.las	Adjusted GPS Time
794_1082.las	Adjusted GPS Time
794_1084.las	Adjusted GPS Time
794_1086.las	Adjusted GPS Time
794_1088.las	Adjusted GPS Time
794_1090.las	Adjusted GPS Time
794_926.las	Adjusted GPS Time
794_928.las	Adjusted GPS Time
794_930.las	Adjusted GPS Time
794_932.las	Adjusted GPS Time
794_934.las	Adjusted GPS Time
794_936.las	Adjusted GPS Time
794_938.las	Adjusted GPS Time
794_940.las	Adjusted GPS Time
794_942.las	Adjusted GPS Time
794_944.las	Adjusted GPS Time
794_946.las	Adjusted GPS Time
794_948.las	Adjusted GPS Time
794_950.las	Adjusted GPS Time
794_952.las	Adjusted GPS Time
794_954.las	Adjusted GPS Time
794_956.las	Adjusted GPS Time
794_958.las	Adjusted GPS Time
794_960.las	Adjusted GPS Time
794_962.las	Adjusted GPS Time
794_964.las	Adjusted GPS Time
794_966.las	Adjusted GPS Time
794_968.las	Adjusted GPS Time
794_970.las	Adjusted GPS Time
794_972.las	Adjusted GPS Time
794_974.las	Adjusted GPS Time
794_976.las	Adjusted GPS Time
794_978.las	Adjusted GPS Time
794_980.las	Adjusted GPS Time
794_982.las	Adjusted GPS Time
794_984.las	Adjusted GPS Time
794_986.las	Adjusted GPS Time
794_988.las	Adjusted GPS Time
794_990.las	Adjusted GPS Time
794_992.las	Adjusted GPS Time
794_994.las	Adjusted GPS Time
794_996.las	Adjusted GPS Time
794_998.las	Adjusted GPS Time
796_1000.las	Adjusted GPS Time
796_1002.las	Adjusted GPS Time
796_1004.las	Adjusted GPS Time
796_1006.las	Adjusted GPS Time

2.3 Report on GPS Time Type (Tiled Data) - continued

File	GPS Time Type
796_1008.las	Adjusted GPS Time
796_1010.las	Adjusted GPS Time
796_1012.las	Adjusted GPS Time
796_1014.las	Adjusted GPS Time
796_1016.las	Adjusted GPS Time
796_1018.las	Adjusted GPS Time
796_1020.las	Adjusted GPS Time
796_1022.las	Adjusted GPS Time
796_1024.las	Adjusted GPS Time
796_1026.las	Adjusted GPS Time
796_1028.las	Adjusted GPS Time
796_1030.las	Adjusted GPS Time
796_1032.las	Adjusted GPS Time
796_1034.las	Adjusted GPS Time
796_1036.las	Adjusted GPS Time
796_1038.las	Adjusted GPS Time
796_1040.las	Adjusted GPS Time
796_1042.las	Adjusted GPS Time
796_1044.las	Adjusted GPS Time
796_1046.las	Adjusted GPS Time
796_1048.las	Adjusted GPS Time
796_1050.las	Adjusted GPS Time
796_1052.las	Adjusted GPS Time
796_1054.las	Adjusted GPS Time
796_1056.las	Adjusted GPS Time
796_1058.las	Adjusted GPS Time
796_1060.las	Adjusted GPS Time
796_1062.las	Adjusted GPS Time
796_1064.las	Adjusted GPS Time
796_1066.las	Adjusted GPS Time
796_1068.las	Adjusted GPS Time
796_1070.las	Adjusted GPS Time
796_1072.las	Adjusted GPS Time
796_1074.las	Adjusted GPS Time
796_1076.las	Adjusted GPS Time
796_1078.las	Adjusted GPS Time
796_1080.las	Adjusted GPS Time
796_1082.las	Adjusted GPS Time
796_1084.las	Adjusted GPS Time
796_1086.las	Adjusted GPS Time
796_1088.las	Adjusted GPS Time
796_1090.las	Adjusted GPS Time
796_926.las	Adjusted GPS Time
796_928.las	Adjusted GPS Time
796_930.las	Adjusted GPS Time
796_932.las	Adjusted GPS Time
796_934.las	Adjusted GPS Time
796_936.las	Adjusted GPS Time
796_938.las	Adjusted GPS Time

2.3 Report on GPS Time Type (Tiled Data) - continued

File	GPS Time Type
796_940.las	Adjusted GPS Time
796_942.las	Adjusted GPS Time
796_944.las	Adjusted GPS Time
796_946.las	Adjusted GPS Time
796_948.las	Adjusted GPS Time
796_950.las	Adjusted GPS Time
796_952.las	Adjusted GPS Time
796_954.las	Adjusted GPS Time
796_956.las	Adjusted GPS Time
796_958.las	Adjusted GPS Time
796_960.las	Adjusted GPS Time
796_962.las	Adjusted GPS Time
796_964.las	Adjusted GPS Time
796_966.las	Adjusted GPS Time
796_968.las	Adjusted GPS Time
796_970.las	Adjusted GPS Time
796_972.las	Adjusted GPS Time
796_974.las	Adjusted GPS Time
796_976.las	Adjusted GPS Time
796_978.las	Adjusted GPS Time
796_980.las	Adjusted GPS Time
796_982.las	Adjusted GPS Time
796_984.las	Adjusted GPS Time
796_986.las	Adjusted GPS Time
796_988.las	Adjusted GPS Time
796_990.las	Adjusted GPS Time
796_992.las	Adjusted GPS Time
796_994.las	Adjusted GPS Time
796_996.las	Adjusted GPS Time
796_998.las	Adjusted GPS Time
798_1000.las	Adjusted GPS Time
798_1002.las	Adjusted GPS Time
798_1004.las	Adjusted GPS Time
798_1006.las	Adjusted GPS Time
798_1008.las	Adjusted GPS Time
798_1010.las	Adjusted GPS Time
798_1012.las	Adjusted GPS Time
798_1014.las	Adjusted GPS Time
798_1016.las	Adjusted GPS Time
798_1018.las	Adjusted GPS Time
798_1020.las	Adjusted GPS Time
798_1022.las	Adjusted GPS Time
798_1024.las	Adjusted GPS Time
798_1026.las	Adjusted GPS Time
798_1028.las	Adjusted GPS Time
798_1030.las	Adjusted GPS Time
798_1032.las	Adjusted GPS Time
798_1034.las	Adjusted GPS Time
798_1036.las	Adjusted GPS Time

2.3 Report on GPS Time Type (Tiled Data) - continued

File	GPS Time Type
798_1038.las	Adjusted GPS Time
798_1040.las	Adjusted GPS Time
798_1042.las	Adjusted GPS Time
798_1044.las	Adjusted GPS Time
798_1046.las	Adjusted GPS Time
798_1048.las	Adjusted GPS Time
798_1050.las	Adjusted GPS Time
798_1052.las	Adjusted GPS Time
798_1054.las	Adjusted GPS Time
798_1056.las	Adjusted GPS Time
798_1058.las	Adjusted GPS Time
798_1060.las	Adjusted GPS Time
798_1062.las	Adjusted GPS Time
798_1064.las	Adjusted GPS Time
798_1066.las	Adjusted GPS Time
798_1068.las	Adjusted GPS Time
798_1070.las	Adjusted GPS Time
798_1072.las	Adjusted GPS Time
798_1074.las	Adjusted GPS Time
798_1076.las	Adjusted GPS Time
798_1078.las	Adjusted GPS Time
798_1080.las	Adjusted GPS Time
798_1082.las	Adjusted GPS Time
798_1084.las	Adjusted GPS Time
798_1086.las	Adjusted GPS Time
798_1088.las	Adjusted GPS Time
798_1090.las	Adjusted GPS Time
798_926.las	Adjusted GPS Time
798_928.las	Adjusted GPS Time
798_930.las	Adjusted GPS Time
798_932.las	Adjusted GPS Time
798_934.las	Adjusted GPS Time
798_936.las	Adjusted GPS Time
798_938.las	Adjusted GPS Time
798_940.las	Adjusted GPS Time
798_942.las	Adjusted GPS Time
798_944.las	Adjusted GPS Time
798_946.las	Adjusted GPS Time
798_948.las	Adjusted GPS Time
798_950.las	Adjusted GPS Time
798_952.las	Adjusted GPS Time
798_954.las	Adjusted GPS Time
798_956.las	Adjusted GPS Time
798_958.las	Adjusted GPS Time
798_960.las	Adjusted GPS Time
798_962.las	Adjusted GPS Time
798_964.las	Adjusted GPS Time
798_966.las	Adjusted GPS Time
798_968.las	Adjusted GPS Time

2.3 Report on GPS Time Type (Tiled Data) - continued

File	GPS Time Type
798_970.las	Adjusted GPS Time
798_972.las	Adjusted GPS Time
798_974.las	Adjusted GPS Time
798_976.las	Adjusted GPS Time
798_978.las	Adjusted GPS Time
798_980.las	Adjusted GPS Time
798_982.las	Adjusted GPS Time
798_984.las	Adjusted GPS Time
798_986.las	Adjusted GPS Time
798_988.las	Adjusted GPS Time
798_990.las	Adjusted GPS Time
798_992.las	Adjusted GPS Time
798_994.las	Adjusted GPS Time
798_996.las	Adjusted GPS Time
798_998.las	Adjusted GPS Time
800_1000.las	Adjusted GPS Time
800_1002.las	Adjusted GPS Time
800_1004.las	Adjusted GPS Time
800_1006.las	Adjusted GPS Time
800_1008.las	Adjusted GPS Time
800_1010.las	Adjusted GPS Time
800_1012.las	Adjusted GPS Time
800_1014.las	Adjusted GPS Time
800_1016.las	Adjusted GPS Time
800_1018.las	Adjusted GPS Time
800_1020.las	Adjusted GPS Time
800_1022.las	Adjusted GPS Time
800_1024.las	Adjusted GPS Time
800_1026.las	Adjusted GPS Time
800_1028.las	Adjusted GPS Time
800_1030.las	Adjusted GPS Time
800_1032.las	Adjusted GPS Time
800_1034.las	Adjusted GPS Time
800_1036.las	Adjusted GPS Time
800_1038.las	Adjusted GPS Time
800_1040.las	Adjusted GPS Time
800_1042.las	Adjusted GPS Time
800_1044.las	Adjusted GPS Time
800_1046.las	Adjusted GPS Time
800_1048.las	Adjusted GPS Time
800_1050.las	Adjusted GPS Time
800_1052.las	Adjusted GPS Time
800_1054.las	Adjusted GPS Time
800_1056.las	Adjusted GPS Time
800_1058.las	Adjusted GPS Time
800_1060.las	Adjusted GPS Time
800_1062.las	Adjusted GPS Time
800_1064.las	Adjusted GPS Time
800_1066.las	Adjusted GPS Time

2.3 Report on GPS Time Type (Tiled Data) - continued

File	GPS Time Type
800_1068.las	Adjusted GPS Time
800_1070.las	Adjusted GPS Time
800_1072.las	Adjusted GPS Time
800_1074.las	Adjusted GPS Time
800_1076.las	Adjusted GPS Time
800_1078.las	Adjusted GPS Time
800_1080.las	Adjusted GPS Time
800_1082.las	Adjusted GPS Time
800_1084.las	Adjusted GPS Time
800_1086.las	Adjusted GPS Time
800_1088.las	Adjusted GPS Time
800_1090.las	Adjusted GPS Time
800_926.las	Adjusted GPS Time
800_928.las	Adjusted GPS Time
800_930.las	Adjusted GPS Time
800_932.las	Adjusted GPS Time
800_934.las	Adjusted GPS Time
800_936.las	Adjusted GPS Time
800_938.las	Adjusted GPS Time
800_940.las	Adjusted GPS Time
800_942.las	Adjusted GPS Time
800_944.las	Adjusted GPS Time
800_946.las	Adjusted GPS Time
800_948.las	Adjusted GPS Time
800_950.las	Adjusted GPS Time
800_952.las	Adjusted GPS Time
800_954.las	Adjusted GPS Time
800_956.las	Adjusted GPS Time
800_958.las	Adjusted GPS Time
800_960.las	Adjusted GPS Time
800_962.las	Adjusted GPS Time
800_964.las	Adjusted GPS Time
800_966.las	Adjusted GPS Time
800_968.las	Adjusted GPS Time
800_970.las	Adjusted GPS Time
800_972.las	Adjusted GPS Time
800_974.las	Adjusted GPS Time
800_976.las	Adjusted GPS Time
800_978.las	Adjusted GPS Time
800_980.las	Adjusted GPS Time
800_982.las	Adjusted GPS Time
800_984.las	Adjusted GPS Time
800_986.las	Adjusted GPS Time
800_988.las	Adjusted GPS Time
800_990.las	Adjusted GPS Time
800_992.las	Adjusted GPS Time
800_994.las	Adjusted GPS Time
800_996.las	Adjusted GPS Time
800_998.las	Adjusted GPS Time

2.3 Report on GPS Time Type (Tiled Data) - continued

File	GPS Time Type
802_1000.las	Adjusted GPS Time
802_1002.las	Adjusted GPS Time
802_1004.las	Adjusted GPS Time
802_1006.las	Adjusted GPS Time
802_1008.las	Adjusted GPS Time
802_1010.las	Adjusted GPS Time
802_1012.las	Adjusted GPS Time
802_1014.las	Adjusted GPS Time
802_1016.las	Adjusted GPS Time
802_1018.las	Adjusted GPS Time
802_1020.las	Adjusted GPS Time
802_1022.las	Adjusted GPS Time
802_1024.las	Adjusted GPS Time
802_1026.las	Adjusted GPS Time
802_1028.las	Adjusted GPS Time
802_1030.las	Adjusted GPS Time
802_1032.las	Adjusted GPS Time
802_1034.las	Adjusted GPS Time
802_1036.las	Adjusted GPS Time
802_1038.las	Adjusted GPS Time
802_1040.las	Adjusted GPS Time
802_1042.las	Adjusted GPS Time
802_1044.las	Adjusted GPS Time
802_1046.las	Adjusted GPS Time
802_1048.las	Adjusted GPS Time
802_1050.las	Adjusted GPS Time
802_1052.las	Adjusted GPS Time
802_1054.las	Adjusted GPS Time
802_1056.las	Adjusted GPS Time
802_1058.las	Adjusted GPS Time
802_1060.las	Adjusted GPS Time
802_1062.las	Adjusted GPS Time
802_1064.las	Adjusted GPS Time
802_1066.las	Adjusted GPS Time
802_1068.las	Adjusted GPS Time
802_1070.las	Adjusted GPS Time
802_1072.las	Adjusted GPS Time
802_1074.las	Adjusted GPS Time
802_1076.las	Adjusted GPS Time
802_1078.las	Adjusted GPS Time
802_1080.las	Adjusted GPS Time
802_1082.las	Adjusted GPS Time
802_1084.las	Adjusted GPS Time
802_1086.las	Adjusted GPS Time
802_1088.las	Adjusted GPS Time
802_1090.las	Adjusted GPS Time
802_926.las	Adjusted GPS Time
802_928.las	Adjusted GPS Time
802_930.las	Adjusted GPS Time

2.3 Report on GPS Time Type (Tiled Data) - continued

File	GPS Time Type
802_932.las	Adjusted GPS Time
802_934.las	Adjusted GPS Time
802_936.las	Adjusted GPS Time
802_938.las	Adjusted GPS Time
802_940.las	Adjusted GPS Time
802_942.las	Adjusted GPS Time
802_944.las	Adjusted GPS Time
802_946.las	Adjusted GPS Time
802_948.las	Adjusted GPS Time
802_950.las	Adjusted GPS Time
802_952.las	Adjusted GPS Time
802_954.las	Adjusted GPS Time
802_956.las	Adjusted GPS Time
802_958.las	Adjusted GPS Time
802_960.las	Adjusted GPS Time
802_962.las	Adjusted GPS Time
802_964.las	Adjusted GPS Time
802_966.las	Adjusted GPS Time
802_968.las	Adjusted GPS Time
802_970.las	Adjusted GPS Time
802_972.las	Adjusted GPS Time
802_974.las	Adjusted GPS Time
802_976.las	Adjusted GPS Time
802_978.las	Adjusted GPS Time
802_980.las	Adjusted GPS Time
802_982.las	Adjusted GPS Time
802_984.las	Adjusted GPS Time
802_986.las	Adjusted GPS Time
802_988.las	Adjusted GPS Time
802_990.las	Adjusted GPS Time
802_992.las	Adjusted GPS Time
802_994.las	Adjusted GPS Time
802_996.las	Adjusted GPS Time
802_998.las	Adjusted GPS Time
804_1000.las	Adjusted GPS Time
804_1002.las	Adjusted GPS Time
804_1004.las	Adjusted GPS Time
804_1006.las	Adjusted GPS Time
804_1008.las	Adjusted GPS Time
804_1010.las	Adjusted GPS Time
804_1012.las	Adjusted GPS Time
804_1014.las	Adjusted GPS Time
804_1016.las	Adjusted GPS Time
804_1018.las	Adjusted GPS Time
804_1020.las	Adjusted GPS Time
804_1022.las	Adjusted GPS Time
804_1024.las	Adjusted GPS Time
804_1026.las	Adjusted GPS Time
804_1028.las	Adjusted GPS Time

2.3 Report on GPS Time Type (Tiled Data) - continued

File	GPS Time Type
804_1030.las	Adjusted GPS Time
804_1032.las	Adjusted GPS Time
804_1034.las	Adjusted GPS Time
804_1036.las	Adjusted GPS Time
804_1038.las	Adjusted GPS Time
804_1040.las	Adjusted GPS Time
804_1042.las	Adjusted GPS Time
804_1044.las	Adjusted GPS Time
804_1046.las	Adjusted GPS Time
804_1048.las	Adjusted GPS Time
804_1050.las	Adjusted GPS Time
804_1052.las	Adjusted GPS Time
804_1054.las	Adjusted GPS Time
804_1056.las	Adjusted GPS Time
804_1058.las	Adjusted GPS Time
804_1060.las	Adjusted GPS Time
804_1062.las	Adjusted GPS Time
804_1064.las	Adjusted GPS Time
804_1066.las	Adjusted GPS Time
804_1068.las	Adjusted GPS Time
804_1070.las	Adjusted GPS Time
804_1072.las	Adjusted GPS Time
804_1074.las	Adjusted GPS Time
804_1076.las	Adjusted GPS Time
804_1078.las	Adjusted GPS Time
804_1080.las	Adjusted GPS Time
804_1082.las	Adjusted GPS Time
804_1084.las	Adjusted GPS Time
804_1086.las	Adjusted GPS Time
804_1088.las	Adjusted GPS Time
804_1090.las	Adjusted GPS Time
804_926.las	Adjusted GPS Time
804_928.las	Adjusted GPS Time
804_930.las	Adjusted GPS Time
804_932.las	Adjusted GPS Time
804_934.las	Adjusted GPS Time
804_936.las	Adjusted GPS Time
804_938.las	Adjusted GPS Time
804_940.las	Adjusted GPS Time
804_942.las	Adjusted GPS Time
804_944.las	Adjusted GPS Time
804_946.las	Adjusted GPS Time
804_948.las	Adjusted GPS Time
804_950.las	Adjusted GPS Time
804_952.las	Adjusted GPS Time
804_954.las	Adjusted GPS Time
804_956.las	Adjusted GPS Time
804_958.las	Adjusted GPS Time
804_960.las	Adjusted GPS Time

2.3 Report on GPS Time Type (Tiled Data) - continued

File	GPS Time Type
804_962.las	Adjusted GPS Time
804_964.las	Adjusted GPS Time
804_966.las	Adjusted GPS Time
804_968.las	Adjusted GPS Time
804_970.las	Adjusted GPS Time
804_972.las	Adjusted GPS Time
804_974.las	Adjusted GPS Time
804_976.las	Adjusted GPS Time
804_978.las	Adjusted GPS Time
804_980.las	Adjusted GPS Time
804_982.las	Adjusted GPS Time
804_984.las	Adjusted GPS Time
804_986.las	Adjusted GPS Time
804_988.las	Adjusted GPS Time
804_990.las	Adjusted GPS Time
804_992.las	Adjusted GPS Time
804_994.las	Adjusted GPS Time
804_996.las	Adjusted GPS Time
804_998.las	Adjusted GPS Time
806_1000.las	Adjusted GPS Time
806_1002.las	Adjusted GPS Time
806_1004.las	Adjusted GPS Time
806_1006.las	Adjusted GPS Time
806_1008.las	Adjusted GPS Time
806_1010.las	Adjusted GPS Time
806_1012.las	Adjusted GPS Time
806_1014.las	Adjusted GPS Time
806_1016.las	Adjusted GPS Time
806_1018.las	Adjusted GPS Time
806_1020.las	Adjusted GPS Time
806_1022.las	Adjusted GPS Time
806_1024.las	Adjusted GPS Time
806_1026.las	Adjusted GPS Time
806_1028.las	Adjusted GPS Time
806_1030.las	Adjusted GPS Time
806_1032.las	Adjusted GPS Time
806_1034.las	Adjusted GPS Time
806_1036.las	Adjusted GPS Time
806_1038.las	Adjusted GPS Time
806_1040.las	Adjusted GPS Time
806_1042.las	Adjusted GPS Time
806_1044.las	Adjusted GPS Time
806_1046.las	Adjusted GPS Time
806_1048.las	Adjusted GPS Time
806_1050.las	Adjusted GPS Time
806_1052.las	Adjusted GPS Time
806_1054.las	Adjusted GPS Time
806_1056.las	Adjusted GPS Time
806_1058.las	Adjusted GPS Time

2.3 Report on GPS Time Type (Tiled Data) - continued

File	GPS Time Type
806_1060.las	Adjusted GPS Time
806_1062.las	Adjusted GPS Time
806_1064.las	Adjusted GPS Time
806_1066.las	Adjusted GPS Time
806_1068.las	Adjusted GPS Time
806_1070.las	Adjusted GPS Time
806_1072.las	Adjusted GPS Time
806_1074.las	Adjusted GPS Time
806_1076.las	Adjusted GPS Time
806_1078.las	Adjusted GPS Time
806_1080.las	Adjusted GPS Time
806_1082.las	Adjusted GPS Time
806_1084.las	Adjusted GPS Time
806_1086.las	Adjusted GPS Time
806_1088.las	Adjusted GPS Time
806_1090.las	Adjusted GPS Time
806_926.las	Adjusted GPS Time
806_928.las	Adjusted GPS Time
806_930.las	Adjusted GPS Time
806_932.las	Adjusted GPS Time
806_934.las	Adjusted GPS Time
806_936.las	Adjusted GPS Time
806_938.las	Adjusted GPS Time
806_940.las	Adjusted GPS Time
806_942.las	Adjusted GPS Time
806_944.las	Adjusted GPS Time
806_946.las	Adjusted GPS Time
806_948.las	Adjusted GPS Time
806_950.las	Adjusted GPS Time
806_952.las	Adjusted GPS Time
806_954.las	Adjusted GPS Time
806_956.las	Adjusted GPS Time
806_958.las	Adjusted GPS Time
806_960.las	Adjusted GPS Time
806_962.las	Adjusted GPS Time
806_964.las	Adjusted GPS Time
806_966.las	Adjusted GPS Time
806_968.las	Adjusted GPS Time
806_970.las	Adjusted GPS Time
806_972.las	Adjusted GPS Time
806_974.las	Adjusted GPS Time
806_976.las	Adjusted GPS Time
806_978.las	Adjusted GPS Time
806_980.las	Adjusted GPS Time
806_982.las	Adjusted GPS Time
806_984.las	Adjusted GPS Time
806_986.las	Adjusted GPS Time
806_988.las	Adjusted GPS Time
806_990.las	Adjusted GPS Time

2.3 Report on GPS Time Type (Tiled Data) - continued

File	GPS Time Type
806_992.las	Adjusted GPS Time
806_994.las	Adjusted GPS Time
806_996.las	Adjusted GPS Time
806_998.las	Adjusted GPS Time
808_1000.las	Adjusted GPS Time
808_1002.las	Adjusted GPS Time
808_1004.las	Adjusted GPS Time
808_1006.las	Adjusted GPS Time
808_1008.las	Adjusted GPS Time
808_1010.las	Adjusted GPS Time
808_1012.las	Adjusted GPS Time
808_1014.las	Adjusted GPS Time
808_1016.las	Adjusted GPS Time
808_1018.las	Adjusted GPS Time
808_1020.las	Adjusted GPS Time
808_1022.las	Adjusted GPS Time
808_1024.las	Adjusted GPS Time
808_1026.las	Adjusted GPS Time
808_1028.las	Adjusted GPS Time
808_1030.las	Adjusted GPS Time
808_1032.las	Adjusted GPS Time
808_1034.las	Adjusted GPS Time
808_1036.las	Adjusted GPS Time
808_1038.las	Adjusted GPS Time
808_1040.las	Adjusted GPS Time
808_1042.las	Adjusted GPS Time
808_1044.las	Adjusted GPS Time
808_1046.las	Adjusted GPS Time
808_1048.las	Adjusted GPS Time
808_1050.las	Adjusted GPS Time
808_1052.las	Adjusted GPS Time
808_1054.las	Adjusted GPS Time
808_1056.las	Adjusted GPS Time
808_1058.las	Adjusted GPS Time
808_1060.las	Adjusted GPS Time
808_1062.las	Adjusted GPS Time
808_1064.las	Adjusted GPS Time
808_1066.las	Adjusted GPS Time
808_1068.las	Adjusted GPS Time
808_1070.las	Adjusted GPS Time
808_1072.las	Adjusted GPS Time
808_1074.las	Adjusted GPS Time
808_1076.las	Adjusted GPS Time
808_1078.las	Adjusted GPS Time
808_1080.las	Adjusted GPS Time
808_1082.las	Adjusted GPS Time
808_1084.las	Adjusted GPS Time
808_1086.las	Adjusted GPS Time
808_1088.las	Adjusted GPS Time

2.3 Report on GPS Time Type (Tiled Data) - continued

File	GPS Time Type
808_1090.las	Adjusted GPS Time
808_926.las	Adjusted GPS Time
808_928.las	Adjusted GPS Time
808_930.las	Adjusted GPS Time
808_932.las	Adjusted GPS Time
808_934.las	Adjusted GPS Time
808_936.las	Adjusted GPS Time
808_938.las	Adjusted GPS Time
808_940.las	Adjusted GPS Time
808_942.las	Adjusted GPS Time
808_944.las	Adjusted GPS Time
808_946.las	Adjusted GPS Time
808_948.las	Adjusted GPS Time
808_950.las	Adjusted GPS Time
808_952.las	Adjusted GPS Time
808_954.las	Adjusted GPS Time
808_956.las	Adjusted GPS Time
808_958.las	Adjusted GPS Time
808_960.las	Adjusted GPS Time
808_962.las	Adjusted GPS Time
808_964.las	Adjusted GPS Time
808_966.las	Adjusted GPS Time
808_968.las	Adjusted GPS Time
808_970.las	Adjusted GPS Time
808_972.las	Adjusted GPS Time
808_974.las	Adjusted GPS Time
808_976.las	Adjusted GPS Time
808_978.las	Adjusted GPS Time
808_980.las	Adjusted GPS Time
808_982.las	Adjusted GPS Time
808_984.las	Adjusted GPS Time
808_986.las	Adjusted GPS Time
808_988.las	Adjusted GPS Time
808_990.las	Adjusted GPS Time
808_992.las	Adjusted GPS Time
808_994.las	Adjusted GPS Time
808_996.las	Adjusted GPS Time
808_998.las	Adjusted GPS Time
810_1000.las	Adjusted GPS Time
810_1002.las	Adjusted GPS Time
810_1004.las	Adjusted GPS Time
810_1006.las	Adjusted GPS Time
810_1008.las	Adjusted GPS Time
810_1010.las	Adjusted GPS Time
810_1012.las	Adjusted GPS Time
810_1014.las	Adjusted GPS Time
810_1016.las	Adjusted GPS Time
810_1018.las	Adjusted GPS Time
810_1020.las	Adjusted GPS Time

2.3 Report on GPS Time Type (Tiled Data) - continued

File	GPS Time Type
810_1022.las	Adjusted GPS Time
810_1024.las	Adjusted GPS Time
810_1026.las	Adjusted GPS Time
810_1028.las	Adjusted GPS Time
810_1030.las	Adjusted GPS Time
810_1032.las	Adjusted GPS Time
810_1034.las	Adjusted GPS Time
810_1036.las	Adjusted GPS Time
810_1038.las	Adjusted GPS Time
810_1040.las	Adjusted GPS Time
810_1042.las	Adjusted GPS Time
810_1044.las	Adjusted GPS Time
810_1046.las	Adjusted GPS Time
810_1048.las	Adjusted GPS Time
810_1050.las	Adjusted GPS Time
810_1052.las	Adjusted GPS Time
810_1054.las	Adjusted GPS Time
810_1056.las	Adjusted GPS Time
810_1058.las	Adjusted GPS Time
810_1060.las	Adjusted GPS Time
810_1062.las	Adjusted GPS Time
810_1064.las	Adjusted GPS Time
810_1066.las	Adjusted GPS Time
810_1068.las	Adjusted GPS Time
810_1070.las	Adjusted GPS Time
810_1072.las	Adjusted GPS Time
810_1074.las	Adjusted GPS Time
810_1076.las	Adjusted GPS Time
810_1078.las	Adjusted GPS Time
810_1080.las	Adjusted GPS Time
810_1082.las	Adjusted GPS Time
810_1084.las	Adjusted GPS Time
810_1086.las	Adjusted GPS Time
810_1088.las	Adjusted GPS Time
810_1090.las	Adjusted GPS Time
810_926.las	Adjusted GPS Time
810_928.las	Adjusted GPS Time
810_930.las	Adjusted GPS Time
810_932.las	Adjusted GPS Time
810_934.las	Adjusted GPS Time
810_936.las	Adjusted GPS Time
810_938.las	Adjusted GPS Time
810_940.las	Adjusted GPS Time
810_942.las	Adjusted GPS Time
810_944.las	Adjusted GPS Time
810_946.las	Adjusted GPS Time
810_948.las	Adjusted GPS Time
810_950.las	Adjusted GPS Time
810_952.las	Adjusted GPS Time

2.3 Report on GPS Time Type (Tiled Data) - continued

File	GPS Time Type
810_954.las	Adjusted GPS Time
810_956.las	Adjusted GPS Time
810_958.las	Adjusted GPS Time
810_960.las	Adjusted GPS Time
810_962.las	Adjusted GPS Time
810_964.las	Adjusted GPS Time
810_966.las	Adjusted GPS Time
810_968.las	Adjusted GPS Time
810_970.las	Adjusted GPS Time
810_972.las	Adjusted GPS Time
810_974.las	Adjusted GPS Time
810_976.las	Adjusted GPS Time
810_978.las	Adjusted GPS Time
810_980.las	Adjusted GPS Time
810_982.las	Adjusted GPS Time
810_984.las	Adjusted GPS Time
810_986.las	Adjusted GPS Time
810_988.las	Adjusted GPS Time
810_990.las	Adjusted GPS Time
810_992.las	Adjusted GPS Time
810_994.las	Adjusted GPS Time
810_996.las	Adjusted GPS Time
810_998.las	Adjusted GPS Time
812_1000.las	Adjusted GPS Time
812_1002.las	Adjusted GPS Time
812_1004.las	Adjusted GPS Time
812_1006.las	Adjusted GPS Time
812_1008.las	Adjusted GPS Time
812_1010.las	Adjusted GPS Time
812_1012.las	Adjusted GPS Time
812_1014.las	Adjusted GPS Time
812_1016.las	Adjusted GPS Time
812_1018.las	Adjusted GPS Time
812_1020.las	Adjusted GPS Time
812_1022.las	Adjusted GPS Time
812_1024.las	Adjusted GPS Time
812_1026.las	Adjusted GPS Time
812_1028.las	Adjusted GPS Time
812_1030.las	Adjusted GPS Time
812_1032.las	Adjusted GPS Time
812_1034.las	Adjusted GPS Time
812_1036.las	Adjusted GPS Time
812_1038.las	Adjusted GPS Time
812_1040.las	Adjusted GPS Time
812_1042.las	Adjusted GPS Time
812_1044.las	Adjusted GPS Time
812_1046.las	Adjusted GPS Time
812_1048.las	Adjusted GPS Time
812_1050.las	Adjusted GPS Time

2.3 Report on GPS Time Type (Tiled Data) - continued

File	GPS Time Type
812_1052.las	Adjusted GPS Time
812_1054.las	Adjusted GPS Time
812_1056.las	Adjusted GPS Time
812_1058.las	Adjusted GPS Time
812_1060.las	Adjusted GPS Time
812_1062.las	Adjusted GPS Time
812_1064.las	Adjusted GPS Time
812_1066.las	Adjusted GPS Time
812_1068.las	Adjusted GPS Time
812_1070.las	Adjusted GPS Time
812_1072.las	Adjusted GPS Time
812_1074.las	Adjusted GPS Time
812_1076.las	Adjusted GPS Time
812_1078.las	Adjusted GPS Time
812_1080.las	Adjusted GPS Time
812_1082.las	Adjusted GPS Time
812_1084.las	Adjusted GPS Time
812_1086.las	Adjusted GPS Time
812_1088.las	Adjusted GPS Time
812_1090.las	Adjusted GPS Time
812_926.las	Adjusted GPS Time
812_928.las	Adjusted GPS Time
812_930.las	Adjusted GPS Time
812_932.las	Adjusted GPS Time
812_934.las	Adjusted GPS Time
812_936.las	Adjusted GPS Time
812_938.las	Adjusted GPS Time
812_940.las	Adjusted GPS Time
812_942.las	Adjusted GPS Time
812_944.las	Adjusted GPS Time
812_946.las	Adjusted GPS Time
812_948.las	Adjusted GPS Time
812_950.las	Adjusted GPS Time
812_952.las	Adjusted GPS Time
812_954.las	Adjusted GPS Time
812_956.las	Adjusted GPS Time
812_958.las	Adjusted GPS Time
812_960.las	Adjusted GPS Time
812_962.las	Adjusted GPS Time
812_964.las	Adjusted GPS Time
812_966.las	Adjusted GPS Time
812_968.las	Adjusted GPS Time
812_970.las	Adjusted GPS Time
812_972.las	Adjusted GPS Time
812_974.las	Adjusted GPS Time
812_976.las	Adjusted GPS Time
812_978.las	Adjusted GPS Time
812_980.las	Adjusted GPS Time
812_982.las	Adjusted GPS Time

2.3 Report on GPS Time Type (Tiled Data) - continued

File	GPS Time Type
812_984.las	Adjusted GPS Time
812_986.las	Adjusted GPS Time
812_988.las	Adjusted GPS Time
812_990.las	Adjusted GPS Time
812_992.las	Adjusted GPS Time
812_994.las	Adjusted GPS Time
812_996.las	Adjusted GPS Time
812_998.las	Adjusted GPS Time
814_1000.las	Adjusted GPS Time
814_1002.las	Adjusted GPS Time
814_1004.las	Adjusted GPS Time
814_1006.las	Adjusted GPS Time
814_1008.las	Adjusted GPS Time
814_1010.las	Adjusted GPS Time
814_1012.las	Adjusted GPS Time
814_1014.las	Adjusted GPS Time
814_1016.las	Adjusted GPS Time
814_1018.las	Adjusted GPS Time
814_1020.las	Adjusted GPS Time
814_1022.las	Adjusted GPS Time
814_1024.las	Adjusted GPS Time
814_1026.las	Adjusted GPS Time
814_1028.las	Adjusted GPS Time
814_1030.las	Adjusted GPS Time
814_1032.las	Adjusted GPS Time
814_1034.las	Adjusted GPS Time
814_1036.las	Adjusted GPS Time
814_1038.las	Adjusted GPS Time
814_1040.las	Adjusted GPS Time
814_1042.las	Adjusted GPS Time
814_1044.las	Adjusted GPS Time
814_1046.las	Adjusted GPS Time
814_1048.las	Adjusted GPS Time
814_1050.las	Adjusted GPS Time
814_1052.las	Adjusted GPS Time
814_1054.las	Adjusted GPS Time
814_1056.las	Adjusted GPS Time
814_1058.las	Adjusted GPS Time
814_1060.las	Adjusted GPS Time
814_1062.las	Adjusted GPS Time
814_1064.las	Adjusted GPS Time
814_1066.las	Adjusted GPS Time
814_1068.las	Adjusted GPS Time
814_1070.las	Adjusted GPS Time
814_1072.las	Adjusted GPS Time
814_1074.las	Adjusted GPS Time
814_1076.las	Adjusted GPS Time
814_1078.las	Adjusted GPS Time
814_1080.las	Adjusted GPS Time

2.3 Report on GPS Time Type (Tiled Data) - continued

File	GPS Time Type
814_1082.las	Adjusted GPS Time
814_1084.las	Adjusted GPS Time
814_1086.las	Adjusted GPS Time
814_1088.las	Adjusted GPS Time
814_1090.las	Adjusted GPS Time
814_926.las	Adjusted GPS Time
814_928.las	Adjusted GPS Time
814_930.las	Adjusted GPS Time
814_932.las	Adjusted GPS Time
814_934.las	Adjusted GPS Time
814_936.las	Adjusted GPS Time
814_938.las	Adjusted GPS Time
814_940.las	Adjusted GPS Time
814_942.las	Adjusted GPS Time
814_944.las	Adjusted GPS Time
814_946.las	Adjusted GPS Time
814_948.las	Adjusted GPS Time
814_950.las	Adjusted GPS Time
814_952.las	Adjusted GPS Time
814_954.las	Adjusted GPS Time
814_956.las	Adjusted GPS Time
814_958.las	Adjusted GPS Time
814_960.las	Adjusted GPS Time
814_962.las	Adjusted GPS Time
814_964.las	Adjusted GPS Time
814_966.las	Adjusted GPS Time
814_968.las	Adjusted GPS Time
814_970.las	Adjusted GPS Time
814_972.las	Adjusted GPS Time
814_974.las	Adjusted GPS Time
814_976.las	Adjusted GPS Time
814_978.las	Adjusted GPS Time
814_980.las	Adjusted GPS Time
814_982.las	Adjusted GPS Time
814_984.las	Adjusted GPS Time
814_986.las	Adjusted GPS Time
814_988.las	Adjusted GPS Time
814_990.las	Adjusted GPS Time
814_992.las	Adjusted GPS Time
814_994.las	Adjusted GPS Time
814_996.las	Adjusted GPS Time
814_998.las	Adjusted GPS Time
816_1000.las	Adjusted GPS Time
816_1002.las	Adjusted GPS Time
816_1004.las	Adjusted GPS Time
816_1006.las	Adjusted GPS Time
816_1008.las	Adjusted GPS Time
816_1010.las	Adjusted GPS Time
816_1012.las	Adjusted GPS Time

2.3 Report on GPS Time Type (Tiled Data) - continued

File	GPS Time Type
816_1014.las	Adjusted GPS Time
816_1016.las	Adjusted GPS Time
816_1018.las	Adjusted GPS Time
816_1020.las	Adjusted GPS Time
816_1022.las	Adjusted GPS Time
816_1024.las	Adjusted GPS Time
816_1026.las	Adjusted GPS Time
816_1028.las	Adjusted GPS Time
816_1030.las	Adjusted GPS Time
816_1032.las	Adjusted GPS Time
816_1034.las	Adjusted GPS Time
816_1036.las	Adjusted GPS Time
816_1038.las	Adjusted GPS Time
816_1040.las	Adjusted GPS Time
816_1042.las	Adjusted GPS Time
816_1044.las	Adjusted GPS Time
816_1046.las	Adjusted GPS Time
816_1048.las	Adjusted GPS Time
816_1050.las	Adjusted GPS Time
816_1052.las	Adjusted GPS Time
816_1054.las	Adjusted GPS Time
816_1056.las	Adjusted GPS Time
816_1058.las	Adjusted GPS Time
816_1060.las	Adjusted GPS Time
816_1062.las	Adjusted GPS Time
816_1064.las	Adjusted GPS Time
816_1066.las	Adjusted GPS Time
816_1068.las	Adjusted GPS Time
816_1070.las	Adjusted GPS Time
816_1072.las	Adjusted GPS Time
816_1074.las	Adjusted GPS Time
816_1076.las	Adjusted GPS Time
816_1078.las	Adjusted GPS Time
816_1080.las	Adjusted GPS Time
816_1082.las	Adjusted GPS Time
816_1084.las	Adjusted GPS Time
816_1086.las	Adjusted GPS Time
816_1088.las	Adjusted GPS Time
816_1090.las	Adjusted GPS Time
816_926.las	Adjusted GPS Time
816_928.las	Adjusted GPS Time
816_930.las	Adjusted GPS Time
816_932.las	Adjusted GPS Time
816_934.las	Adjusted GPS Time
816_936.las	Adjusted GPS Time
816_938.las	Adjusted GPS Time
816_940.las	Adjusted GPS Time
816_942.las	Adjusted GPS Time
816_944.las	Adjusted GPS Time

2.3 Report on GPS Time Type (Tiled Data) - continued

File	GPS Time Type
816_946.las	Adjusted GPS Time
816_948.las	Adjusted GPS Time
816_950.las	Adjusted GPS Time
816_952.las	Adjusted GPS Time
816_954.las	Adjusted GPS Time
816_956.las	Adjusted GPS Time
816_958.las	Adjusted GPS Time
816_960.las	Adjusted GPS Time
816_962.las	Adjusted GPS Time
816_964.las	Adjusted GPS Time
816_966.las	Adjusted GPS Time
816_968.las	Adjusted GPS Time
816_970.las	Adjusted GPS Time
816_972.las	Adjusted GPS Time
816_974.las	Adjusted GPS Time
816_976.las	Adjusted GPS Time
816_978.las	Adjusted GPS Time
816_980.las	Adjusted GPS Time
816_982.las	Adjusted GPS Time
816_984.las	Adjusted GPS Time
816_986.las	Adjusted GPS Time
816_988.las	Adjusted GPS Time
816_990.las	Adjusted GPS Time
816_992.las	Adjusted GPS Time
816_994.las	Adjusted GPS Time
816_996.las	Adjusted GPS Time
816_998.las	Adjusted GPS Time
818_1000.las	Adjusted GPS Time
818_1002.las	Adjusted GPS Time
818_1004.las	Adjusted GPS Time
818_1006.las	Adjusted GPS Time
818_1008.las	Adjusted GPS Time
818_1010.las	Adjusted GPS Time
818_1012.las	Adjusted GPS Time
818_1014.las	Adjusted GPS Time
818_1016.las	Adjusted GPS Time
818_1018.las	Adjusted GPS Time
818_1020.las	Adjusted GPS Time
818_1022.las	Adjusted GPS Time
818_1024.las	Adjusted GPS Time
818_1026.las	Adjusted GPS Time
818_1028.las	Adjusted GPS Time
818_1030.las	Adjusted GPS Time
818_1032.las	Adjusted GPS Time
818_1034.las	Adjusted GPS Time
818_1036.las	Adjusted GPS Time
818_1038.las	Adjusted GPS Time
818_1040.las	Adjusted GPS Time
818_1042.las	Adjusted GPS Time

2.3 Report on GPS Time Type (Tiled Data) - continued

File	GPS Time Type
818_1044.las	Adjusted GPS Time
818_1046.las	Adjusted GPS Time
818_1048.las	Adjusted GPS Time
818_1050.las	Adjusted GPS Time
818_1052.las	Adjusted GPS Time
818_1054.las	Adjusted GPS Time
818_1056.las	Adjusted GPS Time
818_1058.las	Adjusted GPS Time
818_1060.las	Adjusted GPS Time
818_1062.las	Adjusted GPS Time
818_1064.las	Adjusted GPS Time
818_1066.las	Adjusted GPS Time
818_1068.las	Adjusted GPS Time
818_1070.las	Adjusted GPS Time
818_1072.las	Adjusted GPS Time
818_1074.las	Adjusted GPS Time
818_1076.las	Adjusted GPS Time
818_1078.las	Adjusted GPS Time
818_1080.las	Adjusted GPS Time
818_1082.las	Adjusted GPS Time
818_1084.las	Adjusted GPS Time
818_1086.las	Adjusted GPS Time
818_1088.las	Adjusted GPS Time
818_1090.las	Adjusted GPS Time
818_926.las	Adjusted GPS Time
818_928.las	Adjusted GPS Time
818_930.las	Adjusted GPS Time
818_932.las	Adjusted GPS Time
818_934.las	Adjusted GPS Time
818_936.las	Adjusted GPS Time
818_938.las	Adjusted GPS Time
818_940.las	Adjusted GPS Time
818_942.las	Adjusted GPS Time
818_944.las	Adjusted GPS Time
818_946.las	Adjusted GPS Time
818_948.las	Adjusted GPS Time
818_950.las	Adjusted GPS Time
818_952.las	Adjusted GPS Time
818_954.las	Adjusted GPS Time
818_956.las	Adjusted GPS Time
818_958.las	Adjusted GPS Time
818_960.las	Adjusted GPS Time
818_962.las	Adjusted GPS Time
818_964.las	Adjusted GPS Time
818_966.las	Adjusted GPS Time
818_968.las	Adjusted GPS Time
818_970.las	Adjusted GPS Time
818_972.las	Adjusted GPS Time
818_974.las	Adjusted GPS Time

2.3 Report on GPS Time Type (Tiled Data) - continued

File	GPS Time Type
818_976.las	Adjusted GPS Time
818_978.las	Adjusted GPS Time
818_980.las	Adjusted GPS Time
818_982.las	Adjusted GPS Time
818_984.las	Adjusted GPS Time
818_986.las	Adjusted GPS Time
818_988.las	Adjusted GPS Time
818_990.las	Adjusted GPS Time
818_992.las	Adjusted GPS Time
818_994.las	Adjusted GPS Time
818_996.las	Adjusted GPS Time
818_998.las	Adjusted GPS Time
820_1000.las	Adjusted GPS Time
820_1002.las	Adjusted GPS Time
820_1004.las	Adjusted GPS Time
820_1006.las	Adjusted GPS Time
820_1008.las	Adjusted GPS Time
820_1010.las	Adjusted GPS Time
820_1012.las	Adjusted GPS Time
820_1014.las	Adjusted GPS Time
820_1016.las	Adjusted GPS Time
820_1018.las	Adjusted GPS Time
820_1020.las	Adjusted GPS Time
820_1022.las	Adjusted GPS Time
820_1024.las	Adjusted GPS Time
820_1026.las	Adjusted GPS Time
820_1028.las	Adjusted GPS Time
820_1030.las	Adjusted GPS Time
820_1032.las	Adjusted GPS Time
820_1034.las	Adjusted GPS Time
820_1036.las	Adjusted GPS Time
820_1038.las	Adjusted GPS Time
820_1040.las	Adjusted GPS Time
820_1042.las	Adjusted GPS Time
820_1044.las	Adjusted GPS Time
820_1046.las	Adjusted GPS Time
820_1048.las	Adjusted GPS Time
820_1050.las	Adjusted GPS Time
820_1052.las	Adjusted GPS Time
820_1054.las	Adjusted GPS Time
820_1056.las	Adjusted GPS Time
820_1058.las	Adjusted GPS Time
820_1060.las	Adjusted GPS Time
820_1062.las	Adjusted GPS Time
820_1064.las	Adjusted GPS Time
820_1066.las	Adjusted GPS Time
820_1068.las	Adjusted GPS Time
820_1070.las	Adjusted GPS Time
820_1072.las	Adjusted GPS Time

2.3 Report on GPS Time Type (Tiled Data) - continued

File	GPS Time Type
820_1074.las	Adjusted GPS Time
820_1076.las	Adjusted GPS Time
820_1078.las	Adjusted GPS Time
820_1080.las	Adjusted GPS Time
820_1082.las	Adjusted GPS Time
820_1084.las	Adjusted GPS Time
820_1086.las	Adjusted GPS Time
820_1088.las	Adjusted GPS Time
820_1090.las	Adjusted GPS Time
820_926.las	Adjusted GPS Time
820_928.las	Adjusted GPS Time
820_930.las	Adjusted GPS Time
820_932.las	Adjusted GPS Time
820_934.las	Adjusted GPS Time
820_936.las	Adjusted GPS Time
820_938.las	Adjusted GPS Time
820_940.las	Adjusted GPS Time
820_942.las	Adjusted GPS Time
820_944.las	Adjusted GPS Time
820_946.las	Adjusted GPS Time
820_948.las	Adjusted GPS Time
820_950.las	Adjusted GPS Time
820_952.las	Adjusted GPS Time
820_954.las	Adjusted GPS Time
820_956.las	Adjusted GPS Time
820_958.las	Adjusted GPS Time
820_960.las	Adjusted GPS Time
820_962.las	Adjusted GPS Time
820_964.las	Adjusted GPS Time
820_966.las	Adjusted GPS Time
820_968.las	Adjusted GPS Time
820_970.las	Adjusted GPS Time
820_972.las	Adjusted GPS Time
820_974.las	Adjusted GPS Time
820_976.las	Adjusted GPS Time
820_978.las	Adjusted GPS Time
820_980.las	Adjusted GPS Time
820_982.las	Adjusted GPS Time
820_984.las	Adjusted GPS Time
820_986.las	Adjusted GPS Time
820_988.las	Adjusted GPS Time
820_990.las	Adjusted GPS Time
820_992.las	Adjusted GPS Time
820_994.las	Adjusted GPS Time
820_996.las	Adjusted GPS Time
820_998.las	Adjusted GPS Time
822_1000.las	Adjusted GPS Time
822_1002.las	Adjusted GPS Time
822_1004.las	Adjusted GPS Time

2.3 Report on GPS Time Type (Tiled Data) - continued

File	GPS Time Type
822_1006.las	Adjusted GPS Time
822_1008.las	Adjusted GPS Time
822_1010.las	Adjusted GPS Time
822_1012.las	Adjusted GPS Time
822_1014.las	Adjusted GPS Time
822_1016.las	Adjusted GPS Time
822_1018.las	Adjusted GPS Time
822_1020.las	Adjusted GPS Time
822_1022.las	Adjusted GPS Time
822_1024.las	Adjusted GPS Time
822_1026.las	Adjusted GPS Time
822_1028.las	Adjusted GPS Time
822_1030.las	Adjusted GPS Time
822_1032.las	Adjusted GPS Time
822_1034.las	Adjusted GPS Time
822_1036.las	Adjusted GPS Time
822_1038.las	Adjusted GPS Time
822_1040.las	Adjusted GPS Time
822_1042.las	Adjusted GPS Time
822_1044.las	Adjusted GPS Time
822_1046.las	Adjusted GPS Time
822_1048.las	Adjusted GPS Time
822_1050.las	Adjusted GPS Time
822_1052.las	Adjusted GPS Time
822_1054.las	Adjusted GPS Time
822_1056.las	Adjusted GPS Time
822_1058.las	Adjusted GPS Time
822_1060.las	Adjusted GPS Time
822_1062.las	Adjusted GPS Time
822_1064.las	Adjusted GPS Time
822_1066.las	Adjusted GPS Time
822_1068.las	Adjusted GPS Time
822_1070.las	Adjusted GPS Time
822_1072.las	Adjusted GPS Time
822_1074.las	Adjusted GPS Time
822_1076.las	Adjusted GPS Time
822_1078.las	Adjusted GPS Time
822_1080.las	Adjusted GPS Time
822_1082.las	Adjusted GPS Time
822_1084.las	Adjusted GPS Time
822_1086.las	Adjusted GPS Time
822_1088.las	Adjusted GPS Time
822_1090.las	Adjusted GPS Time
822_926.las	Adjusted GPS Time
822_928.las	Adjusted GPS Time
822_930.las	Adjusted GPS Time
822_932.las	Adjusted GPS Time
822_934.las	Adjusted GPS Time
822_936.las	Adjusted GPS Time

2.3 Report on GPS Time Type (Tiled Data) - continued

File	GPS Time Type
822_938.las	Adjusted GPS Time
822_940.las	Adjusted GPS Time
822_942.las	Adjusted GPS Time
822_944.las	Adjusted GPS Time
822_946.las	Adjusted GPS Time
822_948.las	Adjusted GPS Time
822_950.las	Adjusted GPS Time
822_952.las	Adjusted GPS Time
822_954.las	Adjusted GPS Time
822_956.las	Adjusted GPS Time
822_958.las	Adjusted GPS Time
822_960.las	Adjusted GPS Time
822_962.las	Adjusted GPS Time
822_964.las	Adjusted GPS Time
822_966.las	Adjusted GPS Time
822_968.las	Adjusted GPS Time
822_970.las	Adjusted GPS Time
822_972.las	Adjusted GPS Time
822_974.las	Adjusted GPS Time
822_976.las	Adjusted GPS Time
822_978.las	Adjusted GPS Time
822_980.las	Adjusted GPS Time
822_982.las	Adjusted GPS Time
822_984.las	Adjusted GPS Time
822_986.las	Adjusted GPS Time
822_988.las	Adjusted GPS Time
822_990.las	Adjusted GPS Time
822_992.las	Adjusted GPS Time
822_994.las	Adjusted GPS Time
822_996.las	Adjusted GPS Time
822_998.las	Adjusted GPS Time
824_1000.las	Adjusted GPS Time
824_1002.las	Adjusted GPS Time
824_1004.las	Adjusted GPS Time
824_1006.las	Adjusted GPS Time
824_1008.las	Adjusted GPS Time
824_1010.las	Adjusted GPS Time
824_1012.las	Adjusted GPS Time
824_1014.las	Adjusted GPS Time
824_1016.las	Adjusted GPS Time
824_1018.las	Adjusted GPS Time
824_1020.las	Adjusted GPS Time
824_1022.las	Adjusted GPS Time
824_1024.las	Adjusted GPS Time
824_1026.las	Adjusted GPS Time
824_1028.las	Adjusted GPS Time
824_1030.las	Adjusted GPS Time
824_1032.las	Adjusted GPS Time
824_1034.las	Adjusted GPS Time

2.3 Report on GPS Time Type (Tiled Data) - continued

File	GPS Time Type
824_1036.las	Adjusted GPS Time
824_1038.las	Adjusted GPS Time
824_1040.las	Adjusted GPS Time
824_1042.las	Adjusted GPS Time
824_1044.las	Adjusted GPS Time
824_1046.las	Adjusted GPS Time
824_1048.las	Adjusted GPS Time
824_1050.las	Adjusted GPS Time
824_1052.las	Adjusted GPS Time
824_1054.las	Adjusted GPS Time
824_1056.las	Adjusted GPS Time
824_1058.las	Adjusted GPS Time
824_1060.las	Adjusted GPS Time
824_1062.las	Adjusted GPS Time
824_1064.las	Adjusted GPS Time
824_1066.las	Adjusted GPS Time
824_1068.las	Adjusted GPS Time
824_1070.las	Adjusted GPS Time
824_1072.las	Adjusted GPS Time
824_1074.las	Adjusted GPS Time
824_1076.las	Adjusted GPS Time
824_1078.las	Adjusted GPS Time
824_1080.las	Adjusted GPS Time
824_1082.las	Adjusted GPS Time
824_1084.las	Adjusted GPS Time
824_1086.las	Adjusted GPS Time
824_1088.las	Adjusted GPS Time
824_1090.las	Adjusted GPS Time
824_926.las	Adjusted GPS Time
824_928.las	Adjusted GPS Time
824_930.las	Adjusted GPS Time
824_932.las	Adjusted GPS Time
824_934.las	Adjusted GPS Time
824_936.las	Adjusted GPS Time
824_938.las	Adjusted GPS Time
824_940.las	Adjusted GPS Time
824_942.las	Adjusted GPS Time
824_944.las	Adjusted GPS Time
824_946.las	Adjusted GPS Time
824_948.las	Adjusted GPS Time
824_950.las	Adjusted GPS Time
824_952.las	Adjusted GPS Time
824_954.las	Adjusted GPS Time
824_956.las	Adjusted GPS Time
824_958.las	Adjusted GPS Time
824_960.las	Adjusted GPS Time
824_962.las	Adjusted GPS Time
824_964.las	Adjusted GPS Time
824_966.las	Adjusted GPS Time

2.3 Report on GPS Time Type (Tiled Data) - continued

File	GPS Time Type
824_968.las	Adjusted GPS Time
824_970.las	Adjusted GPS Time
824_972.las	Adjusted GPS Time
824_974.las	Adjusted GPS Time
824_976.las	Adjusted GPS Time
824_978.las	Adjusted GPS Time
824_980.las	Adjusted GPS Time
824_982.las	Adjusted GPS Time
824_984.las	Adjusted GPS Time
824_986.las	Adjusted GPS Time
824_988.las	Adjusted GPS Time
824_990.las	Adjusted GPS Time
824_992.las	Adjusted GPS Time
824_994.las	Adjusted GPS Time
824_996.las	Adjusted GPS Time
824_998.las	Adjusted GPS Time
826_1000.las	Adjusted GPS Time
826_1002.las	Adjusted GPS Time
826_1004.las	Adjusted GPS Time
826_1006.las	Adjusted GPS Time
826_1008.las	Adjusted GPS Time
826_1010.las	Adjusted GPS Time
826_1012.las	Adjusted GPS Time
826_1014.las	Adjusted GPS Time
826_1016.las	Adjusted GPS Time
826_1018.las	Adjusted GPS Time
826_1020.las	Adjusted GPS Time
826_1022.las	Adjusted GPS Time
826_1024.las	Adjusted GPS Time
826_1026.las	Adjusted GPS Time
826_1028.las	Adjusted GPS Time
826_1030.las	Adjusted GPS Time
826_1032.las	Adjusted GPS Time
826_1034.las	Adjusted GPS Time
826_1036.las	Adjusted GPS Time
826_1038.las	Adjusted GPS Time
826_1040.las	Adjusted GPS Time
826_1042.las	Adjusted GPS Time
826_1044.las	Adjusted GPS Time
826_1046.las	Adjusted GPS Time
826_1048.las	Adjusted GPS Time
826_1050.las	Adjusted GPS Time
826_1052.las	Adjusted GPS Time
826_1054.las	Adjusted GPS Time
826_1056.las	Adjusted GPS Time
826_1058.las	Adjusted GPS Time
826_1060.las	Adjusted GPS Time
826_1062.las	Adjusted GPS Time
826_1064.las	Adjusted GPS Time

2.3 Report on GPS Time Type (Tiled Data) - continued

File	GPS Time Type
826_1066.las	Adjusted GPS Time
826_1068.las	Adjusted GPS Time
826_1070.las	Adjusted GPS Time
826_1072.las	Adjusted GPS Time
826_1074.las	Adjusted GPS Time
826_1076.las	Adjusted GPS Time
826_1078.las	Adjusted GPS Time
826_1080.las	Adjusted GPS Time
826_1082.las	Adjusted GPS Time
826_1084.las	Adjusted GPS Time
826_1086.las	Adjusted GPS Time
826_1088.las	Adjusted GPS Time
826_926.las	Adjusted GPS Time
826_928.las	Adjusted GPS Time
826_930.las	Adjusted GPS Time
826_932.las	Adjusted GPS Time
826_934.las	Adjusted GPS Time
826_936.las	Adjusted GPS Time
826_938.las	Adjusted GPS Time
826_940.las	Adjusted GPS Time
826_942.las	Adjusted GPS Time
826_944.las	Adjusted GPS Time
826_946.las	Adjusted GPS Time
826_948.las	Adjusted GPS Time
826_950.las	Adjusted GPS Time
826_952.las	Adjusted GPS Time
826_954.las	Adjusted GPS Time
826_956.las	Adjusted GPS Time
826_958.las	Adjusted GPS Time
826_960.las	Adjusted GPS Time
826_962.las	Adjusted GPS Time
826_964.las	Adjusted GPS Time
826_966.las	Adjusted GPS Time
826_968.las	Adjusted GPS Time
826_970.las	Adjusted GPS Time
826_972.las	Adjusted GPS Time
826_974.las	Adjusted GPS Time
826_976.las	Adjusted GPS Time
826_978.las	Adjusted GPS Time
826_980.las	Adjusted GPS Time
826_982.las	Adjusted GPS Time
826_984.las	Adjusted GPS Time
826_986.las	Adjusted GPS Time
826_988.las	Adjusted GPS Time
826_990.las	Adjusted GPS Time
826_992.las	Adjusted GPS Time
826_994.las	Adjusted GPS Time
826_996.las	Adjusted GPS Time
826_998.las	Adjusted GPS Time

2.3 Report on GPS Time Type (Tiled Data) - continued

File	GPS Time Type
828_1000.las	Adjusted GPS Time
828_1002.las	Adjusted GPS Time
828_1004.las	Adjusted GPS Time
828_1006.las	Adjusted GPS Time
828_1008.las	Adjusted GPS Time
828_1010.las	Adjusted GPS Time
828_1012.las	Adjusted GPS Time
828_1014.las	Adjusted GPS Time
828_1016.las	Adjusted GPS Time
828_1018.las	Adjusted GPS Time
828_1020.las	Adjusted GPS Time
828_1022.las	Adjusted GPS Time
828_1024.las	Adjusted GPS Time
828_1026.las	Adjusted GPS Time
828_1028.las	Adjusted GPS Time
828_1030.las	Adjusted GPS Time
828_1032.las	Adjusted GPS Time
828_1034.las	Adjusted GPS Time
828_1036.las	Adjusted GPS Time
828_1038.las	Adjusted GPS Time
828_1040.las	Adjusted GPS Time
828_1042.las	Adjusted GPS Time
828_1044.las	Adjusted GPS Time
828_1046.las	Adjusted GPS Time
828_1048.las	Adjusted GPS Time
828_1050.las	Adjusted GPS Time
828_1052.las	Adjusted GPS Time
828_1054.las	Adjusted GPS Time
828_1056.las	Adjusted GPS Time
828_1058.las	Adjusted GPS Time
828_1060.las	Adjusted GPS Time
828_1062.las	Adjusted GPS Time
828_1064.las	Adjusted GPS Time
828_1066.las	Adjusted GPS Time
828_1068.las	Adjusted GPS Time
828_1070.las	Adjusted GPS Time
828_1072.las	Adjusted GPS Time
828_1074.las	Adjusted GPS Time
828_1076.las	Adjusted GPS Time
828_1078.las	Adjusted GPS Time
828_1080.las	Adjusted GPS Time
828_1082.las	Adjusted GPS Time
828_1084.las	Adjusted GPS Time
828_1086.las	Adjusted GPS Time
828_1088.las	Adjusted GPS Time
828_926.las	Adjusted GPS Time
828_928.las	Adjusted GPS Time
828_930.las	Adjusted GPS Time
828_932.las	Adjusted GPS Time

2.3 Report on GPS Time Type (Tiled Data) - continued

File	GPS Time Type
828_934.las	Adjusted GPS Time
828_936.las	Adjusted GPS Time
828_938.las	Adjusted GPS Time
828_940.las	Adjusted GPS Time
828_942.las	Adjusted GPS Time
828_944.las	Adjusted GPS Time
828_946.las	Adjusted GPS Time
828_948.las	Adjusted GPS Time
828_950.las	Adjusted GPS Time
828_952.las	Adjusted GPS Time
828_954.las	Adjusted GPS Time
828_956.las	Adjusted GPS Time
828_958.las	Adjusted GPS Time
828_960.las	Adjusted GPS Time
828_962.las	Adjusted GPS Time
828_964.las	Adjusted GPS Time
828_966.las	Adjusted GPS Time
828_968.las	Adjusted GPS Time
828_970.las	Adjusted GPS Time
828_972.las	Adjusted GPS Time
828_974.las	Adjusted GPS Time
828_976.las	Adjusted GPS Time
828_978.las	Adjusted GPS Time
828_980.las	Adjusted GPS Time
828_982.las	Adjusted GPS Time
828_984.las	Adjusted GPS Time
828_986.las	Adjusted GPS Time
828_988.las	Adjusted GPS Time
828_990.las	Adjusted GPS Time
828_992.las	Adjusted GPS Time
828_994.las	Adjusted GPS Time
828_996.las	Adjusted GPS Time
828_998.las	Adjusted GPS Time
830_1000.las	Adjusted GPS Time
830_1002.las	Adjusted GPS Time
830_1004.las	Adjusted GPS Time
830_1006.las	Adjusted GPS Time
830_1008.las	Adjusted GPS Time
830_1010.las	Adjusted GPS Time
830_1012.las	Adjusted GPS Time
830_1014.las	Adjusted GPS Time
830_1016.las	Adjusted GPS Time
830_1018.las	Adjusted GPS Time
830_1020.las	Adjusted GPS Time
830_1022.las	Adjusted GPS Time
830_1024.las	Adjusted GPS Time
830_1026.las	Adjusted GPS Time
830_1028.las	Adjusted GPS Time
830_1030.las	Adjusted GPS Time

2.3 Report on GPS Time Type (Tiled Data) - continued

File	GPS Time Type
830_1032.las	Adjusted GPS Time
830_1034.las	Adjusted GPS Time
830_1036.las	Adjusted GPS Time
830_1038.las	Adjusted GPS Time
830_1040.las	Adjusted GPS Time
830_1042.las	Adjusted GPS Time
830_1044.las	Adjusted GPS Time
830_1046.las	Adjusted GPS Time
830_1048.las	Adjusted GPS Time
830_1050.las	Adjusted GPS Time
830_1052.las	Adjusted GPS Time
830_1054.las	Adjusted GPS Time
830_1056.las	Adjusted GPS Time
830_1058.las	Adjusted GPS Time
830_1060.las	Adjusted GPS Time
830_1062.las	Adjusted GPS Time
830_1064.las	Adjusted GPS Time
830_1066.las	Adjusted GPS Time
830_1068.las	Adjusted GPS Time
830_1070.las	Adjusted GPS Time
830_1072.las	Adjusted GPS Time
830_1074.las	Adjusted GPS Time
830_1076.las	Adjusted GPS Time
830_1078.las	Adjusted GPS Time
830_1080.las	Adjusted GPS Time
830_1082.las	Adjusted GPS Time
830_1084.las	Adjusted GPS Time
830_1086.las	Adjusted GPS Time
830_1088.las	Adjusted GPS Time
830_926.las	Adjusted GPS Time
830_928.las	Adjusted GPS Time
830_930.las	Adjusted GPS Time
830_932.las	Adjusted GPS Time
830_934.las	Adjusted GPS Time
830_936.las	Adjusted GPS Time
830_938.las	Adjusted GPS Time
830_940.las	Adjusted GPS Time
830_942.las	Adjusted GPS Time
830_944.las	Adjusted GPS Time
830_946.las	Adjusted GPS Time
830_948.las	Adjusted GPS Time
830_950.las	Adjusted GPS Time
830_952.las	Adjusted GPS Time
830_954.las	Adjusted GPS Time
830_956.las	Adjusted GPS Time
830_958.las	Adjusted GPS Time
830_960.las	Adjusted GPS Time
830_962.las	Adjusted GPS Time
830_964.las	Adjusted GPS Time

2.3 Report on GPS Time Type (Tiled Data) - continued

File	GPS Time Type
830_966.las	Adjusted GPS Time
830_968.las	Adjusted GPS Time
830_970.las	Adjusted GPS Time
830_972.las	Adjusted GPS Time
830_974.las	Adjusted GPS Time
830_976.las	Adjusted GPS Time
830_978.las	Adjusted GPS Time
830_980.las	Adjusted GPS Time
830_982.las	Adjusted GPS Time
830_984.las	Adjusted GPS Time
830_986.las	Adjusted GPS Time
830_988.las	Adjusted GPS Time
830_990.las	Adjusted GPS Time
830_992.las	Adjusted GPS Time
830_994.las	Adjusted GPS Time
830_996.las	Adjusted GPS Time
830_998.las	Adjusted GPS Time
832_1000.las	Adjusted GPS Time
832_1002.las	Adjusted GPS Time
832_1004.las	Adjusted GPS Time
832_1006.las	Adjusted GPS Time
832_1008.las	Adjusted GPS Time
832_1010.las	Adjusted GPS Time
832_1012.las	Adjusted GPS Time
832_1014.las	Adjusted GPS Time
832_1016.las	Adjusted GPS Time
832_1018.las	Adjusted GPS Time
832_1020.las	Adjusted GPS Time
832_1022.las	Adjusted GPS Time
832_1024.las	Adjusted GPS Time
832_1026.las	Adjusted GPS Time
832_1028.las	Adjusted GPS Time
832_1030.las	Adjusted GPS Time
832_1032.las	Adjusted GPS Time
832_1034.las	Adjusted GPS Time
832_1036.las	Adjusted GPS Time
832_1038.las	Adjusted GPS Time
832_1040.las	Adjusted GPS Time
832_1042.las	Adjusted GPS Time
832_1044.las	Adjusted GPS Time
832_1046.las	Adjusted GPS Time
832_1048.las	Adjusted GPS Time
832_1050.las	Adjusted GPS Time
832_1052.las	Adjusted GPS Time
832_1054.las	Adjusted GPS Time
832_1056.las	Adjusted GPS Time
832_1058.las	Adjusted GPS Time
832_1060.las	Adjusted GPS Time
832_1062.las	Adjusted GPS Time

2.3 Report on GPS Time Type (Tiled Data) - continued

File	GPS Time Type
832_1064.las	Adjusted GPS Time
832_1066.las	Adjusted GPS Time
832_1068.las	Adjusted GPS Time
832_1070.las	Adjusted GPS Time
832_1072.las	Adjusted GPS Time
832_1074.las	Adjusted GPS Time
832_1076.las	Adjusted GPS Time
832_1078.las	Adjusted GPS Time
832_1080.las	Adjusted GPS Time
832_1082.las	Adjusted GPS Time
832_1084.las	Adjusted GPS Time
832_1086.las	Adjusted GPS Time
832_1088.las	Adjusted GPS Time
832_926.las	Adjusted GPS Time
832_928.las	Adjusted GPS Time
832_930.las	Adjusted GPS Time
832_932.las	Adjusted GPS Time
832_934.las	Adjusted GPS Time
832_936.las	Adjusted GPS Time
832_938.las	Adjusted GPS Time
832_940.las	Adjusted GPS Time
832_942.las	Adjusted GPS Time
832_944.las	Adjusted GPS Time
832_946.las	Adjusted GPS Time
832_948.las	Adjusted GPS Time
832_950.las	Adjusted GPS Time
832_952.las	Adjusted GPS Time
832_954.las	Adjusted GPS Time
832_956.las	Adjusted GPS Time
832_958.las	Adjusted GPS Time
832_960.las	Adjusted GPS Time
832_962.las	Adjusted GPS Time
832_964.las	Adjusted GPS Time
832_966.las	Adjusted GPS Time
832_968.las	Adjusted GPS Time
832_970.las	Adjusted GPS Time
832_972.las	Adjusted GPS Time
832_974.las	Adjusted GPS Time
832_976.las	Adjusted GPS Time
832_978.las	Adjusted GPS Time
832_980.las	Adjusted GPS Time
832_982.las	Adjusted GPS Time
832_984.las	Adjusted GPS Time
832_986.las	Adjusted GPS Time
832_988.las	Adjusted GPS Time
832_990.las	Adjusted GPS Time
832_992.las	Adjusted GPS Time
832_994.las	Adjusted GPS Time
832_996.las	Adjusted GPS Time

2.3 Report on GPS Time Type (Tiled Data) - continued

File	GPS Time Type
832_998.las	Adjusted GPS Time
834_1000.las	Adjusted GPS Time
834_1002.las	Adjusted GPS Time
834_1004.las	Adjusted GPS Time
834_1006.las	Adjusted GPS Time
834_1008.las	Adjusted GPS Time
834_1010.las	Adjusted GPS Time
834_1012.las	Adjusted GPS Time
834_1014.las	Adjusted GPS Time
834_1016.las	Adjusted GPS Time
834_1018.las	Adjusted GPS Time
834_1020.las	Adjusted GPS Time
834_1022.las	Adjusted GPS Time
834_1024.las	Adjusted GPS Time
834_1026.las	Adjusted GPS Time
834_1028.las	Adjusted GPS Time
834_1030.las	Adjusted GPS Time
834_1032.las	Adjusted GPS Time
834_1034.las	Adjusted GPS Time
834_1036.las	Adjusted GPS Time
834_1038.las	Adjusted GPS Time
834_1040.las	Adjusted GPS Time
834_1042.las	Adjusted GPS Time
834_1044.las	Adjusted GPS Time
834_1046.las	Adjusted GPS Time
834_1048.las	Adjusted GPS Time
834_1050.las	Adjusted GPS Time
834_1052.las	Adjusted GPS Time
834_1054.las	Adjusted GPS Time
834_1056.las	Adjusted GPS Time
834_1058.las	Adjusted GPS Time
834_1060.las	Adjusted GPS Time
834_1062.las	Adjusted GPS Time
834_1064.las	Adjusted GPS Time
834_1066.las	Adjusted GPS Time
834_1068.las	Adjusted GPS Time
834_1070.las	Adjusted GPS Time
834_1072.las	Adjusted GPS Time
834_1074.las	Adjusted GPS Time
834_1076.las	Adjusted GPS Time
834_1078.las	Adjusted GPS Time
834_1080.las	Adjusted GPS Time
834_1082.las	Adjusted GPS Time
834_1084.las	Adjusted GPS Time
834_1086.las	Adjusted GPS Time
834_1088.las	Adjusted GPS Time
834_926.las	Adjusted GPS Time
834_928.las	Adjusted GPS Time
834_930.las	Adjusted GPS Time

2.3 Report on GPS Time Type (Tiled Data) - continued

File	GPS Time Type
834_932.las	Adjusted GPS Time
834_934.las	Adjusted GPS Time
834_936.las	Adjusted GPS Time
834_938.las	Adjusted GPS Time
834_940.las	Adjusted GPS Time
834_942.las	Adjusted GPS Time
834_944.las	Adjusted GPS Time
834_946.las	Adjusted GPS Time
834_948.las	Adjusted GPS Time
834_950.las	Adjusted GPS Time
834_952.las	Adjusted GPS Time
834_954.las	Adjusted GPS Time
834_956.las	Adjusted GPS Time
834_958.las	Adjusted GPS Time
834_960.las	Adjusted GPS Time
834_962.las	Adjusted GPS Time
834_964.las	Adjusted GPS Time
834_966.las	Adjusted GPS Time
834_968.las	Adjusted GPS Time
834_970.las	Adjusted GPS Time
834_972.las	Adjusted GPS Time
834_974.las	Adjusted GPS Time
834_976.las	Adjusted GPS Time
834_978.las	Adjusted GPS Time
834_980.las	Adjusted GPS Time
834_982.las	Adjusted GPS Time
834_984.las	Adjusted GPS Time
834_986.las	Adjusted GPS Time
834_988.las	Adjusted GPS Time
834_990.las	Adjusted GPS Time
834_992.las	Adjusted GPS Time
834_994.las	Adjusted GPS Time
834_996.las	Adjusted GPS Time
834_998.las	Adjusted GPS Time
836_1000.las	Adjusted GPS Time
836_1002.las	Adjusted GPS Time
836_1004.las	Adjusted GPS Time
836_1006.las	Adjusted GPS Time
836_1008.las	Adjusted GPS Time
836_1010.las	Adjusted GPS Time
836_1012.las	Adjusted GPS Time
836_1014.las	Adjusted GPS Time
836_1016.las	Adjusted GPS Time
836_1018.las	Adjusted GPS Time
836_1020.las	Adjusted GPS Time
836_1022.las	Adjusted GPS Time
836_1024.las	Adjusted GPS Time
836_1026.las	Adjusted GPS Time
836_1028.las	Adjusted GPS Time

2.3 Report on GPS Time Type (Tiled Data) - continued

File	GPS Time Type
836_1030.las	Adjusted GPS Time
836_1032.las	Adjusted GPS Time
836_1034.las	Adjusted GPS Time
836_1036.las	Adjusted GPS Time
836_1038.las	Adjusted GPS Time
836_1040.las	Adjusted GPS Time
836_1042.las	Adjusted GPS Time
836_1044.las	Adjusted GPS Time
836_1046.las	Adjusted GPS Time
836_1048.las	Adjusted GPS Time
836_1050.las	Adjusted GPS Time
836_1052.las	Adjusted GPS Time
836_1054.las	Adjusted GPS Time
836_1056.las	Adjusted GPS Time
836_1058.las	Adjusted GPS Time
836_1060.las	Adjusted GPS Time
836_1062.las	Adjusted GPS Time
836_1064.las	Adjusted GPS Time
836_1066.las	Adjusted GPS Time
836_1068.las	Adjusted GPS Time
836_1070.las	Adjusted GPS Time
836_1072.las	Adjusted GPS Time
836_1074.las	Adjusted GPS Time
836_1076.las	Adjusted GPS Time
836_1078.las	Adjusted GPS Time
836_1080.las	Adjusted GPS Time
836_1082.las	Adjusted GPS Time
836_1084.las	Adjusted GPS Time
836_1086.las	Adjusted GPS Time
836_1088.las	Adjusted GPS Time
836_926.las	Adjusted GPS Time
836_928.las	Adjusted GPS Time
836_930.las	Adjusted GPS Time
836_932.las	Adjusted GPS Time
836_934.las	Adjusted GPS Time
836_936.las	Adjusted GPS Time
836_938.las	Adjusted GPS Time
836_940.las	Adjusted GPS Time
836_942.las	Adjusted GPS Time
836_944.las	Adjusted GPS Time
836_946.las	Adjusted GPS Time
836_948.las	Adjusted GPS Time
836_950.las	Adjusted GPS Time
836_952.las	Adjusted GPS Time
836_954.las	Adjusted GPS Time
836_956.las	Adjusted GPS Time
836_958.las	Adjusted GPS Time
836_960.las	Adjusted GPS Time
836_962.las	Adjusted GPS Time

2.3 Report on GPS Time Type (Tiled Data) - continued

File	GPS Time Type
836_964.las	Adjusted GPS Time
836_966.las	Adjusted GPS Time
836_968.las	Adjusted GPS Time
836_970.las	Adjusted GPS Time
836_972.las	Adjusted GPS Time
836_974.las	Adjusted GPS Time
836_976.las	Adjusted GPS Time
836_978.las	Adjusted GPS Time
836_980.las	Adjusted GPS Time
836_982.las	Adjusted GPS Time
836_984.las	Adjusted GPS Time
836_986.las	Adjusted GPS Time
836_988.las	Adjusted GPS Time
836_990.las	Adjusted GPS Time
836_992.las	Adjusted GPS Time
836_994.las	Adjusted GPS Time
836_996.las	Adjusted GPS Time
836_998.las	Adjusted GPS Time
838_1000.las	Adjusted GPS Time
838_1002.las	Adjusted GPS Time
838_1004.las	Adjusted GPS Time
838_1006.las	Adjusted GPS Time
838_1008.las	Adjusted GPS Time
838_1010.las	Adjusted GPS Time
838_1012.las	Adjusted GPS Time
838_1014.las	Adjusted GPS Time
838_1016.las	Adjusted GPS Time
838_1018.las	Adjusted GPS Time
838_1020.las	Adjusted GPS Time
838_1022.las	Adjusted GPS Time
838_1024.las	Adjusted GPS Time
838_1026.las	Adjusted GPS Time
838_1028.las	Adjusted GPS Time
838_1030.las	Adjusted GPS Time
838_1032.las	Adjusted GPS Time
838_1034.las	Adjusted GPS Time
838_1036.las	Adjusted GPS Time
838_1038.las	Adjusted GPS Time
838_1040.las	Adjusted GPS Time
838_1042.las	Adjusted GPS Time
838_1044.las	Adjusted GPS Time
838_1046.las	Adjusted GPS Time
838_1048.las	Adjusted GPS Time
838_1050.las	Adjusted GPS Time
838_1052.las	Adjusted GPS Time
838_1054.las	Adjusted GPS Time
838_1056.las	Adjusted GPS Time
838_1058.las	Adjusted GPS Time
838_1060.las	Adjusted GPS Time

2.3 Report on GPS Time Type (Tiled Data) - continued

File	GPS Time Type
838_1062.las	Adjusted GPS Time
838_1064.las	Adjusted GPS Time
838_1066.las	Adjusted GPS Time
838_1068.las	Adjusted GPS Time
838_1070.las	Adjusted GPS Time
838_1072.las	Adjusted GPS Time
838_1074.las	Adjusted GPS Time
838_1076.las	Adjusted GPS Time
838_1078.las	Adjusted GPS Time
838_1080.las	Adjusted GPS Time
838_1082.las	Adjusted GPS Time
838_1084.las	Adjusted GPS Time
838_1086.las	Adjusted GPS Time
838_1088.las	Adjusted GPS Time
838_926.las	Adjusted GPS Time
838_928.las	Adjusted GPS Time
838_930.las	Adjusted GPS Time
838_932.las	Adjusted GPS Time
838_934.las	Adjusted GPS Time
838_936.las	Adjusted GPS Time
838_938.las	Adjusted GPS Time
838_940.las	Adjusted GPS Time
838_942.las	Adjusted GPS Time
838_944.las	Adjusted GPS Time
838_946.las	Adjusted GPS Time
838_948.las	Adjusted GPS Time
838_950.las	Adjusted GPS Time
838_952.las	Adjusted GPS Time
838_954.las	Adjusted GPS Time
838_956.las	Adjusted GPS Time
838_958.las	Adjusted GPS Time
838_960.las	Adjusted GPS Time
838_962.las	Adjusted GPS Time
838_964.las	Adjusted GPS Time
838_966.las	Adjusted GPS Time
838_968.las	Adjusted GPS Time
838_970.las	Adjusted GPS Time
838_972.las	Adjusted GPS Time
838_974.las	Adjusted GPS Time
838_976.las	Adjusted GPS Time
838_978.las	Adjusted GPS Time
838_980.las	Adjusted GPS Time
838_982.las	Adjusted GPS Time
838_984.las	Adjusted GPS Time
838_986.las	Adjusted GPS Time
838_988.las	Adjusted GPS Time
838_990.las	Adjusted GPS Time
838_992.las	Adjusted GPS Time
838_994.las	Adjusted GPS Time

2.3 Report on GPS Time Type (Tiled Data) - continued

File	GPS Time Type
838_996.las	Adjusted GPS Time
838_998.las	Adjusted GPS Time
840_1000.las	Adjusted GPS Time
840_1002.las	Adjusted GPS Time
840_1004.las	Adjusted GPS Time
840_1006.las	Adjusted GPS Time
840_1008.las	Adjusted GPS Time
840_1010.las	Adjusted GPS Time
840_1012.las	Adjusted GPS Time
840_1014.las	Adjusted GPS Time
840_1016.las	Adjusted GPS Time
840_1018.las	Adjusted GPS Time
840_1020.las	Adjusted GPS Time
840_1022.las	Adjusted GPS Time
840_1024.las	Adjusted GPS Time
840_1026.las	Adjusted GPS Time
840_1028.las	Adjusted GPS Time
840_1030.las	Adjusted GPS Time
840_1032.las	Adjusted GPS Time
840_1034.las	Adjusted GPS Time
840_1036.las	Adjusted GPS Time
840_1038.las	Adjusted GPS Time
840_1040.las	Adjusted GPS Time
840_1042.las	Adjusted GPS Time
840_1044.las	Adjusted GPS Time
840_1046.las	Adjusted GPS Time
840_1048.las	Adjusted GPS Time
840_1050.las	Adjusted GPS Time
840_1052.las	Adjusted GPS Time
840_1054.las	Adjusted GPS Time
840_1056.las	Adjusted GPS Time
840_1058.las	Adjusted GPS Time
840_1060.las	Adjusted GPS Time
840_1062.las	Adjusted GPS Time
840_1064.las	Adjusted GPS Time
840_1066.las	Adjusted GPS Time
840_1068.las	Adjusted GPS Time
840_1070.las	Adjusted GPS Time
840_1072.las	Adjusted GPS Time
840_1074.las	Adjusted GPS Time
840_1076.las	Adjusted GPS Time
840_1078.las	Adjusted GPS Time
840_1080.las	Adjusted GPS Time
840_1082.las	Adjusted GPS Time
840_1084.las	Adjusted GPS Time
840_1086.las	Adjusted GPS Time
840_1088.las	Adjusted GPS Time
840_926.las	Adjusted GPS Time
840_928.las	Adjusted GPS Time

2.3 Report on GPS Time Type (Tiled Data) - continued

File	GPS Time Type
840_930.las	Adjusted GPS Time
840_932.las	Adjusted GPS Time
840_934.las	Adjusted GPS Time
840_936.las	Adjusted GPS Time
840_938.las	Adjusted GPS Time
840_940.las	Adjusted GPS Time
840_942.las	Adjusted GPS Time
840_944.las	Adjusted GPS Time
840_946.las	Adjusted GPS Time
840_948.las	Adjusted GPS Time
840_950.las	Adjusted GPS Time
840_952.las	Adjusted GPS Time
840_954.las	Adjusted GPS Time
840_956.las	Adjusted GPS Time
840_958.las	Adjusted GPS Time
840_960.las	Adjusted GPS Time
840_962.las	Adjusted GPS Time
840_964.las	Adjusted GPS Time
840_966.las	Adjusted GPS Time
840_968.las	Adjusted GPS Time
840_970.las	Adjusted GPS Time
840_972.las	Adjusted GPS Time
840_974.las	Adjusted GPS Time
840_976.las	Adjusted GPS Time
840_978.las	Adjusted GPS Time
840_980.las	Adjusted GPS Time
840_982.las	Adjusted GPS Time
840_984.las	Adjusted GPS Time
840_986.las	Adjusted GPS Time
840_988.las	Adjusted GPS Time
840_990.las	Adjusted GPS Time
840_992.las	Adjusted GPS Time
840_994.las	Adjusted GPS Time
840_996.las	Adjusted GPS Time
840_998.las	Adjusted GPS Time
842_1000.las	Adjusted GPS Time
842_1002.las	Adjusted GPS Time
842_1004.las	Adjusted GPS Time
842_1006.las	Adjusted GPS Time
842_1008.las	Adjusted GPS Time
842_1010.las	Adjusted GPS Time
842_1012.las	Adjusted GPS Time
842_1014.las	Adjusted GPS Time
842_1016.las	Adjusted GPS Time
842_1018.las	Adjusted GPS Time
842_1020.las	Adjusted GPS Time
842_1022.las	Adjusted GPS Time
842_1024.las	Adjusted GPS Time
842_1026.las	Adjusted GPS Time

2.3 Report on GPS Time Type (Tiled Data) - continued

File	GPS Time Type
842_1028.las	Adjusted GPS Time
842_1030.las	Adjusted GPS Time
842_1032.las	Adjusted GPS Time
842_1034.las	Adjusted GPS Time
842_1036.las	Adjusted GPS Time
842_1038.las	Adjusted GPS Time
842_1040.las	Adjusted GPS Time
842_1042.las	Adjusted GPS Time
842_1044.las	Adjusted GPS Time
842_1046.las	Adjusted GPS Time
842_1048.las	Adjusted GPS Time
842_1050.las	Adjusted GPS Time
842_1052.las	Adjusted GPS Time
842_1054.las	Adjusted GPS Time
842_1056.las	Adjusted GPS Time
842_1058.las	Adjusted GPS Time
842_1060.las	Adjusted GPS Time
842_1062.las	Adjusted GPS Time
842_1064.las	Adjusted GPS Time
842_1066.las	Adjusted GPS Time
842_1068.las	Adjusted GPS Time
842_1070.las	Adjusted GPS Time
842_1072.las	Adjusted GPS Time
842_1074.las	Adjusted GPS Time
842_1076.las	Adjusted GPS Time
842_1078.las	Adjusted GPS Time
842_1080.las	Adjusted GPS Time
842_1082.las	Adjusted GPS Time
842_1084.las	Adjusted GPS Time
842_1086.las	Adjusted GPS Time
842_1088.las	Adjusted GPS Time
842_926.las	Adjusted GPS Time
842_928.las	Adjusted GPS Time
842_930.las	Adjusted GPS Time
842_932.las	Adjusted GPS Time
842_934.las	Adjusted GPS Time
842_936.las	Adjusted GPS Time
842_938.las	Adjusted GPS Time
842_940.las	Adjusted GPS Time
842_942.las	Adjusted GPS Time
842_944.las	Adjusted GPS Time
842_946.las	Adjusted GPS Time
842_948.las	Adjusted GPS Time
842_950.las	Adjusted GPS Time
842_952.las	Adjusted GPS Time
842_954.las	Adjusted GPS Time
842_956.las	Adjusted GPS Time
842_958.las	Adjusted GPS Time
842_960.las	Adjusted GPS Time

2.3 Report on GPS Time Type (Tiled Data) - continued

File	GPS Time Type
842_962.las	Adjusted GPS Time
842_964.las	Adjusted GPS Time
842_966.las	Adjusted GPS Time
842_968.las	Adjusted GPS Time
842_970.las	Adjusted GPS Time
842_972.las	Adjusted GPS Time
842_974.las	Adjusted GPS Time
842_976.las	Adjusted GPS Time
842_978.las	Adjusted GPS Time
842_980.las	Adjusted GPS Time
842_982.las	Adjusted GPS Time
842_984.las	Adjusted GPS Time
842_986.las	Adjusted GPS Time
842_988.las	Adjusted GPS Time
842_990.las	Adjusted GPS Time
842_992.las	Adjusted GPS Time
842_994.las	Adjusted GPS Time
842_996.las	Adjusted GPS Time
842_998.las	Adjusted GPS Time
844_1000.las	Adjusted GPS Time
844_1002.las	Adjusted GPS Time
844_1004.las	Adjusted GPS Time
844_1006.las	Adjusted GPS Time
844_1008.las	Adjusted GPS Time
844_1010.las	Adjusted GPS Time
844_1012.las	Adjusted GPS Time
844_1014.las	Adjusted GPS Time
844_1016.las	Adjusted GPS Time
844_1018.las	Adjusted GPS Time
844_1020.las	Adjusted GPS Time
844_1022.las	Adjusted GPS Time
844_1024.las	Adjusted GPS Time
844_1026.las	Adjusted GPS Time
844_1028.las	Adjusted GPS Time
844_1030.las	Adjusted GPS Time
844_1032.las	Adjusted GPS Time
844_1034.las	Adjusted GPS Time
844_1036.las	Adjusted GPS Time
844_1038.las	Adjusted GPS Time
844_1040.las	Adjusted GPS Time
844_1042.las	Adjusted GPS Time
844_1044.las	Adjusted GPS Time
844_1046.las	Adjusted GPS Time
844_1048.las	Adjusted GPS Time
844_1050.las	Adjusted GPS Time
844_1052.las	Adjusted GPS Time
844_1054.las	Adjusted GPS Time
844_1056.las	Adjusted GPS Time
844_1058.las	Adjusted GPS Time

2.3 Report on GPS Time Type (Tiled Data) - continued

File	GPS Time Type
844_1060.las	Adjusted GPS Time
844_1062.las	Adjusted GPS Time
844_1064.las	Adjusted GPS Time
844_1066.las	Adjusted GPS Time
844_1068.las	Adjusted GPS Time
844_1070.las	Adjusted GPS Time
844_1072.las	Adjusted GPS Time
844_1074.las	Adjusted GPS Time
844_1076.las	Adjusted GPS Time
844_1078.las	Adjusted GPS Time
844_1080.las	Adjusted GPS Time
844_1082.las	Adjusted GPS Time
844_1084.las	Adjusted GPS Time
844_1086.las	Adjusted GPS Time
844_1088.las	Adjusted GPS Time
844_926.las	Adjusted GPS Time
844_928.las	Adjusted GPS Time
844_930.las	Adjusted GPS Time
844_932.las	Adjusted GPS Time
844_934.las	Adjusted GPS Time
844_936.las	Adjusted GPS Time
844_938.las	Adjusted GPS Time
844_940.las	Adjusted GPS Time
844_942.las	Adjusted GPS Time
844_944.las	Adjusted GPS Time
844_946.las	Adjusted GPS Time
844_948.las	Adjusted GPS Time
844_950.las	Adjusted GPS Time
844_952.las	Adjusted GPS Time
844_954.las	Adjusted GPS Time
844_956.las	Adjusted GPS Time
844_958.las	Adjusted GPS Time
844_960.las	Adjusted GPS Time
844_962.las	Adjusted GPS Time
844_964.las	Adjusted GPS Time
844_966.las	Adjusted GPS Time
844_968.las	Adjusted GPS Time
844_970.las	Adjusted GPS Time
844_972.las	Adjusted GPS Time
844_974.las	Adjusted GPS Time
844_976.las	Adjusted GPS Time
844_978.las	Adjusted GPS Time
844_980.las	Adjusted GPS Time
844_982.las	Adjusted GPS Time
844_984.las	Adjusted GPS Time
844_986.las	Adjusted GPS Time
844_988.las	Adjusted GPS Time
844_990.las	Adjusted GPS Time
844_992.las	Adjusted GPS Time

2.3 Report on GPS Time Type (Tiled Data) - continued

File	GPS Time Type
844_994.las	Adjusted GPS Time
844_996.las	Adjusted GPS Time
844_998.las	Adjusted GPS Time
846_1000.las	Adjusted GPS Time
846_1002.las	Adjusted GPS Time
846_1004.las	Adjusted GPS Time
846_1006.las	Adjusted GPS Time
846_1008.las	Adjusted GPS Time
846_1010.las	Adjusted GPS Time
846_1012.las	Adjusted GPS Time
846_1014.las	Adjusted GPS Time
846_1016.las	Adjusted GPS Time
846_1018.las	Adjusted GPS Time
846_1020.las	Adjusted GPS Time
846_1022.las	Adjusted GPS Time
846_1024.las	Adjusted GPS Time
846_1026.las	Adjusted GPS Time
846_1028.las	Adjusted GPS Time
846_1030.las	Adjusted GPS Time
846_1032.las	Adjusted GPS Time
846_1034.las	Adjusted GPS Time
846_1036.las	Adjusted GPS Time
846_1038.las	Adjusted GPS Time
846_1040.las	Adjusted GPS Time
846_1042.las	Adjusted GPS Time
846_1044.las	Adjusted GPS Time
846_1046.las	Adjusted GPS Time
846_1048.las	Adjusted GPS Time
846_1050.las	Adjusted GPS Time
846_1052.las	Adjusted GPS Time
846_1054.las	Adjusted GPS Time
846_1056.las	Adjusted GPS Time
846_1058.las	Adjusted GPS Time
846_1060.las	Adjusted GPS Time
846_1062.las	Adjusted GPS Time
846_1064.las	Adjusted GPS Time
846_1066.las	Adjusted GPS Time
846_1068.las	Adjusted GPS Time
846_1070.las	Adjusted GPS Time
846_1072.las	Adjusted GPS Time
846_1074.las	Adjusted GPS Time
846_1076.las	Adjusted GPS Time
846_1078.las	Adjusted GPS Time
846_1080.las	Adjusted GPS Time
846_1082.las	Adjusted GPS Time
846_1084.las	Adjusted GPS Time
846_1086.las	Adjusted GPS Time
846_1088.las	Adjusted GPS Time
846_926.las	Adjusted GPS Time

2.3 Report on GPS Time Type (Tiled Data) - continued

File	GPS Time Type
846_928.las	Adjusted GPS Time
846_930.las	Adjusted GPS Time
846_932.las	Adjusted GPS Time
846_934.las	Adjusted GPS Time
846_936.las	Adjusted GPS Time
846_938.las	Adjusted GPS Time
846_940.las	Adjusted GPS Time
846_942.las	Adjusted GPS Time
846_944.las	Adjusted GPS Time
846_946.las	Adjusted GPS Time
846_948.las	Adjusted GPS Time
846_950.las	Adjusted GPS Time
846_952.las	Adjusted GPS Time
846_954.las	Adjusted GPS Time
846_956.las	Adjusted GPS Time
846_958.las	Adjusted GPS Time
846_960.las	Adjusted GPS Time
846_962.las	Adjusted GPS Time
846_964.las	Adjusted GPS Time
846_966.las	Adjusted GPS Time
846_968.las	Adjusted GPS Time
846_970.las	Adjusted GPS Time
846_972.las	Adjusted GPS Time
846_974.las	Adjusted GPS Time
846_976.las	Adjusted GPS Time
846_978.las	Adjusted GPS Time
846_980.las	Adjusted GPS Time
846_982.las	Adjusted GPS Time
846_984.las	Adjusted GPS Time
846_986.las	Adjusted GPS Time
846_988.las	Adjusted GPS Time
846_990.las	Adjusted GPS Time
846_992.las	Adjusted GPS Time
846_994.las	Adjusted GPS Time
846_996.las	Adjusted GPS Time
846_998.las	Adjusted GPS Time
848_1000.las	Adjusted GPS Time
848_1002.las	Adjusted GPS Time
848_1004.las	Adjusted GPS Time
848_1006.las	Adjusted GPS Time
848_1008.las	Adjusted GPS Time
848_1010.las	Adjusted GPS Time
848_1012.las	Adjusted GPS Time
848_1014.las	Adjusted GPS Time
848_1016.las	Adjusted GPS Time
848_1018.las	Adjusted GPS Time
848_1020.las	Adjusted GPS Time
848_1022.las	Adjusted GPS Time
848_1024.las	Adjusted GPS Time

2.3 Report on GPS Time Type (Tiled Data) - continued

File	GPS Time Type
848_1026.las	Adjusted GPS Time
848_1028.las	Adjusted GPS Time
848_1030.las	Adjusted GPS Time
848_1032.las	Adjusted GPS Time
848_1034.las	Adjusted GPS Time
848_1036.las	Adjusted GPS Time
848_1038.las	Adjusted GPS Time
848_1040.las	Adjusted GPS Time
848_1042.las	Adjusted GPS Time
848_1044.las	Adjusted GPS Time
848_1046.las	Adjusted GPS Time
848_1048.las	Adjusted GPS Time
848_1050.las	Adjusted GPS Time
848_1052.las	Adjusted GPS Time
848_1054.las	Adjusted GPS Time
848_1056.las	Adjusted GPS Time
848_1058.las	Adjusted GPS Time
848_1060.las	Adjusted GPS Time
848_1062.las	Adjusted GPS Time
848_1064.las	Adjusted GPS Time
848_1066.las	Adjusted GPS Time
848_1068.las	Adjusted GPS Time
848_1070.las	Adjusted GPS Time
848_1072.las	Adjusted GPS Time
848_1074.las	Adjusted GPS Time
848_1076.las	Adjusted GPS Time
848_1078.las	Adjusted GPS Time
848_1080.las	Adjusted GPS Time
848_1082.las	Adjusted GPS Time
848_1084.las	Adjusted GPS Time
848_1086.las	Adjusted GPS Time
848_1088.las	Adjusted GPS Time
848_926.las	Adjusted GPS Time
848_928.las	Adjusted GPS Time
848_930.las	Adjusted GPS Time
848_932.las	Adjusted GPS Time
848_934.las	Adjusted GPS Time
848_936.las	Adjusted GPS Time
848_938.las	Adjusted GPS Time
848_940.las	Adjusted GPS Time
848_942.las	Adjusted GPS Time
848_944.las	Adjusted GPS Time
848_946.las	Adjusted GPS Time
848_948.las	Adjusted GPS Time
848_950.las	Adjusted GPS Time
848_952.las	Adjusted GPS Time
848_954.las	Adjusted GPS Time
848_956.las	Adjusted GPS Time
848_958.las	Adjusted GPS Time

2.3 Report on GPS Time Type (Tiled Data) - continued

File	GPS Time Type
848_960.las	Adjusted GPS Time
848_962.las	Adjusted GPS Time
848_964.las	Adjusted GPS Time
848_966.las	Adjusted GPS Time
848_968.las	Adjusted GPS Time
848_970.las	Adjusted GPS Time
848_972.las	Adjusted GPS Time
848_974.las	Adjusted GPS Time
848_976.las	Adjusted GPS Time
848_978.las	Adjusted GPS Time
848_980.las	Adjusted GPS Time
848_982.las	Adjusted GPS Time
848_984.las	Adjusted GPS Time
848_986.las	Adjusted GPS Time
848_988.las	Adjusted GPS Time
848_990.las	Adjusted GPS Time
848_992.las	Adjusted GPS Time
848_994.las	Adjusted GPS Time
848_996.las	Adjusted GPS Time
848_998.las	Adjusted GPS Time
850_1000.las	Adjusted GPS Time
850_1002.las	Adjusted GPS Time
850_1004.las	Adjusted GPS Time
850_1006.las	Adjusted GPS Time
850_1008.las	Adjusted GPS Time
850_1010.las	Adjusted GPS Time
850_1012.las	Adjusted GPS Time
850_1014.las	Adjusted GPS Time
850_1016.las	Adjusted GPS Time
850_1018.las	Adjusted GPS Time
850_1020.las	Adjusted GPS Time
850_1022.las	Adjusted GPS Time
850_1024.las	Adjusted GPS Time
850_1026.las	Adjusted GPS Time
850_1028.las	Adjusted GPS Time
850_1030.las	Adjusted GPS Time
850_1032.las	Adjusted GPS Time
850_1034.las	Adjusted GPS Time
850_1036.las	Adjusted GPS Time
850_1038.las	Adjusted GPS Time
850_1040.las	Adjusted GPS Time
850_1042.las	Adjusted GPS Time
850_1044.las	Adjusted GPS Time
850_1046.las	Adjusted GPS Time
850_1048.las	Adjusted GPS Time
850_1050.las	Adjusted GPS Time
850_1052.las	Adjusted GPS Time
850_1054.las	Adjusted GPS Time
850_1056.las	Adjusted GPS Time

2.3 Report on GPS Time Type (Tiled Data) - continued

File	GPS Time Type
850_1058.las	Adjusted GPS Time
850_1060.las	Adjusted GPS Time
850_1062.las	Adjusted GPS Time
850_1064.las	Adjusted GPS Time
850_1066.las	Adjusted GPS Time
850_1068.las	Adjusted GPS Time
850_1070.las	Adjusted GPS Time
850_1072.las	Adjusted GPS Time
850_1074.las	Adjusted GPS Time
850_1076.las	Adjusted GPS Time
850_1078.las	Adjusted GPS Time
850_1080.las	Adjusted GPS Time
850_1082.las	Adjusted GPS Time
850_1084.las	Adjusted GPS Time
850_1086.las	Adjusted GPS Time
850_1088.las	Adjusted GPS Time
850_926.las	Adjusted GPS Time
850_928.las	Adjusted GPS Time
850_930.las	Adjusted GPS Time
850_932.las	Adjusted GPS Time
850_934.las	Adjusted GPS Time
850_936.las	Adjusted GPS Time
850_938.las	Adjusted GPS Time
850_940.las	Adjusted GPS Time
850_942.las	Adjusted GPS Time
850_944.las	Adjusted GPS Time
850_946.las	Adjusted GPS Time
850_948.las	Adjusted GPS Time
850_950.las	Adjusted GPS Time
850_952.las	Adjusted GPS Time
850_954.las	Adjusted GPS Time
850_956.las	Adjusted GPS Time
850_958.las	Adjusted GPS Time
850_960.las	Adjusted GPS Time
850_962.las	Adjusted GPS Time
850_964.las	Adjusted GPS Time
850_966.las	Adjusted GPS Time
850_968.las	Adjusted GPS Time
850_970.las	Adjusted GPS Time
850_972.las	Adjusted GPS Time
850_974.las	Adjusted GPS Time
850_976.las	Adjusted GPS Time
850_978.las	Adjusted GPS Time
850_980.las	Adjusted GPS Time
850_982.las	Adjusted GPS Time
850_984.las	Adjusted GPS Time
850_986.las	Adjusted GPS Time
850_988.las	Adjusted GPS Time
850_990.las	Adjusted GPS Time

2.3 Report on GPS Time Type (Tiled Data) - continued

File	GPS Time Type
850_992.las	Adjusted GPS Time
850_994.las	Adjusted GPS Time
850_996.las	Adjusted GPS Time
850_998.las	Adjusted GPS Time
852_1000.las	Adjusted GPS Time
852_1002.las	Adjusted GPS Time
852_1004.las	Adjusted GPS Time
852_1006.las	Adjusted GPS Time
852_1008.las	Adjusted GPS Time
852_1010.las	Adjusted GPS Time
852_1012.las	Adjusted GPS Time
852_1014.las	Adjusted GPS Time
852_1016.las	Adjusted GPS Time
852_1018.las	Adjusted GPS Time
852_1020.las	Adjusted GPS Time
852_1022.las	Adjusted GPS Time
852_1024.las	Adjusted GPS Time
852_1026.las	Adjusted GPS Time
852_1028.las	Adjusted GPS Time
852_1030.las	Adjusted GPS Time
852_1032.las	Adjusted GPS Time
852_1034.las	Adjusted GPS Time
852_1036.las	Adjusted GPS Time
852_1038.las	Adjusted GPS Time
852_1040.las	Adjusted GPS Time
852_1042.las	Adjusted GPS Time
852_1044.las	Adjusted GPS Time
852_1046.las	Adjusted GPS Time
852_1048.las	Adjusted GPS Time
852_1050.las	Adjusted GPS Time
852_1052.las	Adjusted GPS Time
852_1054.las	Adjusted GPS Time
852_1056.las	Adjusted GPS Time
852_1058.las	Adjusted GPS Time
852_1060.las	Adjusted GPS Time
852_1062.las	Adjusted GPS Time
852_1064.las	Adjusted GPS Time
852_1066.las	Adjusted GPS Time
852_1068.las	Adjusted GPS Time
852_926.las	Adjusted GPS Time
852_928.las	Adjusted GPS Time
852_930.las	Adjusted GPS Time
852_932.las	Adjusted GPS Time
852_934.las	Adjusted GPS Time
852_936.las	Adjusted GPS Time
852_938.las	Adjusted GPS Time
852_940.las	Adjusted GPS Time
852_942.las	Adjusted GPS Time
852_944.las	Adjusted GPS Time

2.3 Report on GPS Time Type (Tiled Data) - continued

File	GPS Time Type
852_946.las	Adjusted GPS Time
852_948.las	Adjusted GPS Time
852_950.las	Adjusted GPS Time
852_952.las	Adjusted GPS Time
852_954.las	Adjusted GPS Time
852_956.las	Adjusted GPS Time
852_958.las	Adjusted GPS Time
852_960.las	Adjusted GPS Time
852_962.las	Adjusted GPS Time
852_964.las	Adjusted GPS Time
852_966.las	Adjusted GPS Time
852_968.las	Adjusted GPS Time
852_970.las	Adjusted GPS Time
852_972.las	Adjusted GPS Time
852_974.las	Adjusted GPS Time
852_976.las	Adjusted GPS Time
852_978.las	Adjusted GPS Time
852_980.las	Adjusted GPS Time
852_982.las	Adjusted GPS Time
852_984.las	Adjusted GPS Time
852_986.las	Adjusted GPS Time
852_988.las	Adjusted GPS Time
852_990.las	Adjusted GPS Time
852_992.las	Adjusted GPS Time
852_994.las	Adjusted GPS Time
852_996.las	Adjusted GPS Time
852_998.las	Adjusted GPS Time
854_1000.las	Adjusted GPS Time
854_1002.las	Adjusted GPS Time
854_1004.las	Adjusted GPS Time
854_1006.las	Adjusted GPS Time
854_1008.las	Adjusted GPS Time
854_1010.las	Adjusted GPS Time
854_1012.las	Adjusted GPS Time
854_1014.las	Adjusted GPS Time
854_1016.las	Adjusted GPS Time
854_1018.las	Adjusted GPS Time
854_1020.las	Adjusted GPS Time
854_1022.las	Adjusted GPS Time
854_1024.las	Adjusted GPS Time
854_1026.las	Adjusted GPS Time
854_1028.las	Adjusted GPS Time
854_1030.las	Adjusted GPS Time
854_1032.las	Adjusted GPS Time
854_1034.las	Adjusted GPS Time
854_1036.las	Adjusted GPS Time
854_1038.las	Adjusted GPS Time
854_1040.las	Adjusted GPS Time
854_1042.las	Adjusted GPS Time

2.3 Report on GPS Time Type (Tiled Data) - continued

File	GPS Time Type
854_1044.las	Adjusted GPS Time
854_1046.las	Adjusted GPS Time
854_1048.las	Adjusted GPS Time
854_1050.las	Adjusted GPS Time
854_1052.las	Adjusted GPS Time
854_1054.las	Adjusted GPS Time
854_1056.las	Adjusted GPS Time
854_1058.las	Adjusted GPS Time
854_1060.las	Adjusted GPS Time
854_1062.las	Adjusted GPS Time
854_926.las	Adjusted GPS Time
854_928.las	Adjusted GPS Time
854_930.las	Adjusted GPS Time
854_932.las	Adjusted GPS Time
854_934.las	Adjusted GPS Time
854_936.las	Adjusted GPS Time
854_938.las	Adjusted GPS Time
854_940.las	Adjusted GPS Time
854_942.las	Adjusted GPS Time
854_944.las	Adjusted GPS Time
854_946.las	Adjusted GPS Time
854_948.las	Adjusted GPS Time
854_950.las	Adjusted GPS Time
854_952.las	Adjusted GPS Time
854_954.las	Adjusted GPS Time
854_956.las	Adjusted GPS Time
854_958.las	Adjusted GPS Time
854_960.las	Adjusted GPS Time
854_962.las	Adjusted GPS Time
854_964.las	Adjusted GPS Time
854_966.las	Adjusted GPS Time
854_968.las	Adjusted GPS Time
854_970.las	Adjusted GPS Time
854_972.las	Adjusted GPS Time
854_974.las	Adjusted GPS Time
854_976.las	Adjusted GPS Time
854_978.las	Adjusted GPS Time
854_980.las	Adjusted GPS Time
854_982.las	Adjusted GPS Time
854_984.las	Adjusted GPS Time
854_986.las	Adjusted GPS Time
854_988.las	Adjusted GPS Time
854_990.las	Adjusted GPS Time
854_992.las	Adjusted GPS Time
854_994.las	Adjusted GPS Time
854_996.las	Adjusted GPS Time
854_998.las	Adjusted GPS Time
856_1000.las	Adjusted GPS Time
856_1002.las	Adjusted GPS Time

2.3 Report on GPS Time Type (Tiled Data) - continued

File	GPS Time Type
856_1004.las	Adjusted GPS Time
856_1006.las	Adjusted GPS Time
856_1008.las	Adjusted GPS Time
856_1010.las	Adjusted GPS Time
856_1012.las	Adjusted GPS Time
856_1014.las	Adjusted GPS Time
856_1016.las	Adjusted GPS Time
856_1018.las	Adjusted GPS Time
856_1020.las	Adjusted GPS Time
856_1022.las	Adjusted GPS Time
856_1024.las	Adjusted GPS Time
856_1026.las	Adjusted GPS Time
856_1028.las	Adjusted GPS Time
856_1030.las	Adjusted GPS Time
856_1032.las	Adjusted GPS Time
856_1034.las	Adjusted GPS Time
856_1036.las	Adjusted GPS Time
856_1038.las	Adjusted GPS Time
856_1040.las	Adjusted GPS Time
856_1042.las	Adjusted GPS Time
856_1044.las	Adjusted GPS Time
856_1046.las	Adjusted GPS Time
856_1048.las	Adjusted GPS Time
856_1050.las	Adjusted GPS Time
856_1052.las	Adjusted GPS Time
856_1054.las	Adjusted GPS Time
856_1056.las	Adjusted GPS Time
856_1058.las	Adjusted GPS Time
856_1060.las	Adjusted GPS Time
856_1062.las	Adjusted GPS Time
856_926.las	Adjusted GPS Time
856_928.las	Adjusted GPS Time
856_930.las	Adjusted GPS Time
856_932.las	Adjusted GPS Time
856_934.las	Adjusted GPS Time
856_936.las	Adjusted GPS Time
856_938.las	Adjusted GPS Time
856_940.las	Adjusted GPS Time
856_942.las	Adjusted GPS Time
856_944.las	Adjusted GPS Time
856_946.las	Adjusted GPS Time
856_948.las	Adjusted GPS Time
856_950.las	Adjusted GPS Time
856_952.las	Adjusted GPS Time
856_954.las	Adjusted GPS Time
856_956.las	Adjusted GPS Time
856_958.las	Adjusted GPS Time
856_960.las	Adjusted GPS Time
856_962.las	Adjusted GPS Time

2.3 Report on GPS Time Type (Tiled Data) - continued

File	GPS Time Type
856_964.las	Adjusted GPS Time
856_966.las	Adjusted GPS Time
856_968.las	Adjusted GPS Time
856_970.las	Adjusted GPS Time
856_972.las	Adjusted GPS Time
856_974.las	Adjusted GPS Time
856_976.las	Adjusted GPS Time
856_978.las	Adjusted GPS Time
856_980.las	Adjusted GPS Time
856_982.las	Adjusted GPS Time
856_984.las	Adjusted GPS Time
856_986.las	Adjusted GPS Time
856_988.las	Adjusted GPS Time
856_990.las	Adjusted GPS Time
856_992.las	Adjusted GPS Time
856_994.las	Adjusted GPS Time
856_996.las	Adjusted GPS Time
856_998.las	Adjusted GPS Time
858_1000.las	Adjusted GPS Time
858_1002.las	Adjusted GPS Time
858_1004.las	Adjusted GPS Time
858_1006.las	Adjusted GPS Time
858_1008.las	Adjusted GPS Time
858_1010.las	Adjusted GPS Time
858_1012.las	Adjusted GPS Time
858_1014.las	Adjusted GPS Time
858_1016.las	Adjusted GPS Time
858_1018.las	Adjusted GPS Time
858_1020.las	Adjusted GPS Time
858_1022.las	Adjusted GPS Time
858_1024.las	Adjusted GPS Time
858_1026.las	Adjusted GPS Time
858_1028.las	Adjusted GPS Time
858_1030.las	Adjusted GPS Time
858_1032.las	Adjusted GPS Time
858_1034.las	Adjusted GPS Time
858_1036.las	Adjusted GPS Time
858_1038.las	Adjusted GPS Time
858_1040.las	Adjusted GPS Time
858_1042.las	Adjusted GPS Time
858_1044.las	Adjusted GPS Time
858_1046.las	Adjusted GPS Time
858_1048.las	Adjusted GPS Time
858_1050.las	Adjusted GPS Time
858_1052.las	Adjusted GPS Time
858_1054.las	Adjusted GPS Time
858_1056.las	Adjusted GPS Time
858_1058.las	Adjusted GPS Time
858_1060.las	Adjusted GPS Time

2.3 Report on GPS Time Type (Tiled Data) - continued

File	GPS Time Type
858_1062.las	Adjusted GPS Time
858_926.las	Adjusted GPS Time
858_928.las	Adjusted GPS Time
858_930.las	Adjusted GPS Time
858_932.las	Adjusted GPS Time
858_934.las	Adjusted GPS Time
858_936.las	Adjusted GPS Time
858_938.las	Adjusted GPS Time
858_940.las	Adjusted GPS Time
858_942.las	Adjusted GPS Time
858_944.las	Adjusted GPS Time
858_946.las	Adjusted GPS Time
858_948.las	Adjusted GPS Time
858_950.las	Adjusted GPS Time
858_952.las	Adjusted GPS Time
858_954.las	Adjusted GPS Time
858_956.las	Adjusted GPS Time
858_958.las	Adjusted GPS Time
858_960.las	Adjusted GPS Time
858_962.las	Adjusted GPS Time
858_964.las	Adjusted GPS Time
858_966.las	Adjusted GPS Time
858_968.las	Adjusted GPS Time
858_970.las	Adjusted GPS Time
858_972.las	Adjusted GPS Time
858_974.las	Adjusted GPS Time
858_976.las	Adjusted GPS Time
858_978.las	Adjusted GPS Time
858_980.las	Adjusted GPS Time
858_982.las	Adjusted GPS Time
858_984.las	Adjusted GPS Time
858_986.las	Adjusted GPS Time
858_988.las	Adjusted GPS Time
858_990.las	Adjusted GPS Time
858_992.las	Adjusted GPS Time
858_994.las	Adjusted GPS Time
858_996.las	Adjusted GPS Time
858_998.las	Adjusted GPS Time
860_1000.las	Adjusted GPS Time
860_1002.las	Adjusted GPS Time
860_1004.las	Adjusted GPS Time
860_1006.las	Adjusted GPS Time
860_1008.las	Adjusted GPS Time
860_1010.las	Adjusted GPS Time
860_1012.las	Adjusted GPS Time
860_1014.las	Adjusted GPS Time
860_1016.las	Adjusted GPS Time
860_1018.las	Adjusted GPS Time
860_1020.las	Adjusted GPS Time

2.3 Report on GPS Time Type (Tiled Data) - continued

File	GPS Time Type
860_1022.las	Adjusted GPS Time
860_1024.las	Adjusted GPS Time
860_1026.las	Adjusted GPS Time
860_1028.las	Adjusted GPS Time
860_1030.las	Adjusted GPS Time
860_1032.las	Adjusted GPS Time
860_1034.las	Adjusted GPS Time
860_1036.las	Adjusted GPS Time
860_1038.las	Adjusted GPS Time
860_1040.las	Adjusted GPS Time
860_1042.las	Adjusted GPS Time
860_1044.las	Adjusted GPS Time
860_1046.las	Adjusted GPS Time
860_1048.las	Adjusted GPS Time
860_1050.las	Adjusted GPS Time
860_1052.las	Adjusted GPS Time
860_1054.las	Adjusted GPS Time
860_1056.las	Adjusted GPS Time
860_1058.las	Adjusted GPS Time
860_1060.las	Adjusted GPS Time
860_1062.las	Adjusted GPS Time
860_926.las	Adjusted GPS Time
860_928.las	Adjusted GPS Time
860_930.las	Adjusted GPS Time
860_932.las	Adjusted GPS Time
860_934.las	Adjusted GPS Time
860_936.las	Adjusted GPS Time
860_938.las	Adjusted GPS Time
860_940.las	Adjusted GPS Time
860_942.las	Adjusted GPS Time
860_944.las	Adjusted GPS Time
860_946.las	Adjusted GPS Time
860_948.las	Adjusted GPS Time
860_950.las	Adjusted GPS Time
860_952.las	Adjusted GPS Time
860_954.las	Adjusted GPS Time
860_956.las	Adjusted GPS Time
860_958.las	Adjusted GPS Time
860_960.las	Adjusted GPS Time
860_962.las	Adjusted GPS Time
860_964.las	Adjusted GPS Time
860_966.las	Adjusted GPS Time
860_968.las	Adjusted GPS Time
860_970.las	Adjusted GPS Time
860_972.las	Adjusted GPS Time
860_974.las	Adjusted GPS Time
860_976.las	Adjusted GPS Time
860_978.las	Adjusted GPS Time
860_980.las	Adjusted GPS Time

2.3 Report on GPS Time Type (Tiled Data) - continued

File	GPS Time Type
860_982.las	Adjusted GPS Time
860_984.las	Adjusted GPS Time
860_986.las	Adjusted GPS Time
860_988.las	Adjusted GPS Time
860_990.las	Adjusted GPS Time
860_992.las	Adjusted GPS Time
860_994.las	Adjusted GPS Time
860_996.las	Adjusted GPS Time
860_998.las	Adjusted GPS Time
862_1000.las	Adjusted GPS Time
862_1002.las	Adjusted GPS Time
862_1004.las	Adjusted GPS Time
862_1006.las	Adjusted GPS Time
862_1008.las	Adjusted GPS Time
862_1010.las	Adjusted GPS Time
862_1012.las	Adjusted GPS Time
862_1014.las	Adjusted GPS Time
862_1016.las	Adjusted GPS Time
862_1018.las	Adjusted GPS Time
862_1020.las	Adjusted GPS Time
862_1022.las	Adjusted GPS Time
862_1024.las	Adjusted GPS Time
862_1026.las	Adjusted GPS Time
862_1028.las	Adjusted GPS Time
862_1030.las	Adjusted GPS Time
862_1032.las	Adjusted GPS Time
862_1034.las	Adjusted GPS Time
862_1036.las	Adjusted GPS Time
862_1038.las	Adjusted GPS Time
862_1040.las	Adjusted GPS Time
862_1042.las	Adjusted GPS Time
862_1044.las	Adjusted GPS Time
862_1046.las	Adjusted GPS Time
862_1048.las	Adjusted GPS Time
862_1050.las	Adjusted GPS Time
862_1052.las	Adjusted GPS Time
862_1054.las	Adjusted GPS Time
862_1056.las	Adjusted GPS Time
862_1058.las	Adjusted GPS Time
862_1060.las	Adjusted GPS Time
862_1062.las	Adjusted GPS Time
862_926.las	Adjusted GPS Time
862_928.las	Adjusted GPS Time
862_930.las	Adjusted GPS Time
862_932.las	Adjusted GPS Time
862_934.las	Adjusted GPS Time
862_936.las	Adjusted GPS Time
862_938.las	Adjusted GPS Time
862_940.las	Adjusted GPS Time

2.3 Report on GPS Time Type (Tiled Data) - continued

File	GPS Time Type
862_942.las	Adjusted GPS Time
862_944.las	Adjusted GPS Time
862_946.las	Adjusted GPS Time
862_948.las	Adjusted GPS Time
862_950.las	Adjusted GPS Time
862_952.las	Adjusted GPS Time
862_954.las	Adjusted GPS Time
862_956.las	Adjusted GPS Time
862_958.las	Adjusted GPS Time
862_960.las	Adjusted GPS Time
862_962.las	Adjusted GPS Time
862_964.las	Adjusted GPS Time
862_966.las	Adjusted GPS Time
862_968.las	Adjusted GPS Time
862_970.las	Adjusted GPS Time
862_972.las	Adjusted GPS Time
862_974.las	Adjusted GPS Time
862_976.las	Adjusted GPS Time
862_978.las	Adjusted GPS Time
862_980.las	Adjusted GPS Time
862_982.las	Adjusted GPS Time
862_984.las	Adjusted GPS Time
862_986.las	Adjusted GPS Time
862_988.las	Adjusted GPS Time
862_990.las	Adjusted GPS Time
862_992.las	Adjusted GPS Time
862_994.las	Adjusted GPS Time
862_996.las	Adjusted GPS Time
862_998.las	Adjusted GPS Time
864_1000.las	Adjusted GPS Time
864_1002.las	Adjusted GPS Time
864_1004.las	Adjusted GPS Time
864_1006.las	Adjusted GPS Time
864_1008.las	Adjusted GPS Time
864_1010.las	Adjusted GPS Time
864_1012.las	Adjusted GPS Time
864_1014.las	Adjusted GPS Time
864_1016.las	Adjusted GPS Time
864_1018.las	Adjusted GPS Time
864_1020.las	Adjusted GPS Time
864_1022.las	Adjusted GPS Time
864_1024.las	Adjusted GPS Time
864_1026.las	Adjusted GPS Time
864_1028.las	Adjusted GPS Time
864_1030.las	Adjusted GPS Time
864_1032.las	Adjusted GPS Time
864_1034.las	Adjusted GPS Time
864_1036.las	Adjusted GPS Time
864_1038.las	Adjusted GPS Time

2.3 Report on GPS Time Type (Tiled Data) - continued

File	GPS Time Type
864_1040.las	Adjusted GPS Time
864_1042.las	Adjusted GPS Time
864_1044.las	Adjusted GPS Time
864_1046.las	Adjusted GPS Time
864_1048.las	Adjusted GPS Time
864_1050.las	Adjusted GPS Time
864_1052.las	Adjusted GPS Time
864_1054.las	Adjusted GPS Time
864_1056.las	Adjusted GPS Time
864_1058.las	Adjusted GPS Time
864_1060.las	Adjusted GPS Time
864_1062.las	Adjusted GPS Time
864_926.las	Adjusted GPS Time
864_928.las	Adjusted GPS Time
864_930.las	Adjusted GPS Time
864_932.las	Adjusted GPS Time
864_934.las	Adjusted GPS Time
864_936.las	Adjusted GPS Time
864_938.las	Adjusted GPS Time
864_940.las	Adjusted GPS Time
864_942.las	Adjusted GPS Time
864_944.las	Adjusted GPS Time
864_946.las	Adjusted GPS Time
864_948.las	Adjusted GPS Time
864_950.las	Adjusted GPS Time
864_952.las	Adjusted GPS Time
864_954.las	Adjusted GPS Time
864_956.las	Adjusted GPS Time
864_958.las	Adjusted GPS Time
864_960.las	Adjusted GPS Time
864_962.las	Adjusted GPS Time
864_964.las	Adjusted GPS Time
864_966.las	Adjusted GPS Time
864_968.las	Adjusted GPS Time
864_970.las	Adjusted GPS Time
864_972.las	Adjusted GPS Time
864_974.las	Adjusted GPS Time
864_976.las	Adjusted GPS Time
864_978.las	Adjusted GPS Time
864_980.las	Adjusted GPS Time
864_982.las	Adjusted GPS Time
864_984.las	Adjusted GPS Time
864_986.las	Adjusted GPS Time
864_988.las	Adjusted GPS Time
864_990.las	Adjusted GPS Time
864_992.las	Adjusted GPS Time
864_994.las	Adjusted GPS Time
864_996.las	Adjusted GPS Time
864_998.las	Adjusted GPS Time

2.3 Report on GPS Time Type (Tiled Data) - continued

File	GPS Time Type
866_1000.las	Adjusted GPS Time
866_1002.las	Adjusted GPS Time
866_1004.las	Adjusted GPS Time
866_1006.las	Adjusted GPS Time
866_1008.las	Adjusted GPS Time
866_1010.las	Adjusted GPS Time
866_1012.las	Adjusted GPS Time
866_1014.las	Adjusted GPS Time
866_1016.las	Adjusted GPS Time
866_1018.las	Adjusted GPS Time
866_1020.las	Adjusted GPS Time
866_1022.las	Adjusted GPS Time
866_1024.las	Adjusted GPS Time
866_1026.las	Adjusted GPS Time
866_1028.las	Adjusted GPS Time
866_1030.las	Adjusted GPS Time
866_1032.las	Adjusted GPS Time
866_1034.las	Adjusted GPS Time
866_1036.las	Adjusted GPS Time
866_1038.las	Adjusted GPS Time
866_1040.las	Adjusted GPS Time
866_1042.las	Adjusted GPS Time
866_1044.las	Adjusted GPS Time
866_1046.las	Adjusted GPS Time
866_1048.las	Adjusted GPS Time
866_1050.las	Adjusted GPS Time
866_1052.las	Adjusted GPS Time
866_1054.las	Adjusted GPS Time
866_1056.las	Adjusted GPS Time
866_1058.las	Adjusted GPS Time
866_1060.las	Adjusted GPS Time
866_1062.las	Adjusted GPS Time
866_926.las	Adjusted GPS Time
866_928.las	Adjusted GPS Time
866_930.las	Adjusted GPS Time
866_932.las	Adjusted GPS Time
866_934.las	Adjusted GPS Time
866_936.las	Adjusted GPS Time
866_938.las	Adjusted GPS Time
866_940.las	Adjusted GPS Time
866_942.las	Adjusted GPS Time
866_944.las	Adjusted GPS Time
866_946.las	Adjusted GPS Time
866_948.las	Adjusted GPS Time
866_950.las	Adjusted GPS Time
866_952.las	Adjusted GPS Time
866_954.las	Adjusted GPS Time
866_956.las	Adjusted GPS Time
866_958.las	Adjusted GPS Time

2.3 Report on GPS Time Type (Tiled Data) - continued

File	GPS Time Type
866_960.las	Adjusted GPS Time
866_962.las	Adjusted GPS Time
866_964.las	Adjusted GPS Time
866_966.las	Adjusted GPS Time
866_968.las	Adjusted GPS Time
866_970.las	Adjusted GPS Time
866_972.las	Adjusted GPS Time
866_974.las	Adjusted GPS Time
866_976.las	Adjusted GPS Time
866_978.las	Adjusted GPS Time
866_980.las	Adjusted GPS Time
866_982.las	Adjusted GPS Time
866_984.las	Adjusted GPS Time
866_986.las	Adjusted GPS Time
866_988.las	Adjusted GPS Time
866_990.las	Adjusted GPS Time
866_992.las	Adjusted GPS Time
866_994.las	Adjusted GPS Time
866_996.las	Adjusted GPS Time
866_998.las	Adjusted GPS Time
868_1000.las	Adjusted GPS Time
868_1002.las	Adjusted GPS Time
868_1004.las	Adjusted GPS Time
868_1006.las	Adjusted GPS Time
868_1008.las	Adjusted GPS Time
868_1010.las	Adjusted GPS Time
868_1012.las	Adjusted GPS Time
868_1014.las	Adjusted GPS Time
868_1016.las	Adjusted GPS Time
868_1018.las	Adjusted GPS Time
868_1020.las	Adjusted GPS Time
868_1022.las	Adjusted GPS Time
868_1024.las	Adjusted GPS Time
868_1026.las	Adjusted GPS Time
868_1028.las	Adjusted GPS Time
868_1030.las	Adjusted GPS Time
868_1032.las	Adjusted GPS Time
868_1034.las	Adjusted GPS Time
868_1036.las	Adjusted GPS Time
868_1038.las	Adjusted GPS Time
868_1040.las	Adjusted GPS Time
868_1042.las	Adjusted GPS Time
868_1044.las	Adjusted GPS Time
868_1046.las	Adjusted GPS Time
868_1048.las	Adjusted GPS Time
868_1050.las	Adjusted GPS Time
868_1052.las	Adjusted GPS Time
868_1054.las	Adjusted GPS Time
868_1056.las	Adjusted GPS Time

2.3 Report on GPS Time Type (Tiled Data) - continued

File	GPS Time Type
868_1058.las	Adjusted GPS Time
868_1060.las	Adjusted GPS Time
868_1062.las	Adjusted GPS Time
868_926.las	Adjusted GPS Time
868_928.las	Adjusted GPS Time
868_930.las	Adjusted GPS Time
868_932.las	Adjusted GPS Time
868_934.las	Adjusted GPS Time
868_936.las	Adjusted GPS Time
868_938.las	Adjusted GPS Time
868_940.las	Adjusted GPS Time
868_942.las	Adjusted GPS Time
868_944.las	Adjusted GPS Time
868_946.las	Adjusted GPS Time
868_948.las	Adjusted GPS Time
868_950.las	Adjusted GPS Time
868_952.las	Adjusted GPS Time
868_954.las	Adjusted GPS Time
868_956.las	Adjusted GPS Time
868_958.las	Adjusted GPS Time
868_960.las	Adjusted GPS Time
868_962.las	Adjusted GPS Time
868_964.las	Adjusted GPS Time
868_966.las	Adjusted GPS Time
868_968.las	Adjusted GPS Time
868_970.las	Adjusted GPS Time
868_972.las	Adjusted GPS Time
868_974.las	Adjusted GPS Time
868_976.las	Adjusted GPS Time
868_978.las	Adjusted GPS Time
868_980.las	Adjusted GPS Time
868_982.las	Adjusted GPS Time
868_984.las	Adjusted GPS Time
868_986.las	Adjusted GPS Time
868_988.las	Adjusted GPS Time
868_990.las	Adjusted GPS Time
868_992.las	Adjusted GPS Time
868_994.las	Adjusted GPS Time
868_996.las	Adjusted GPS Time
868_998.las	Adjusted GPS Time
870_1000.las	Adjusted GPS Time
870_1002.las	Adjusted GPS Time
870_1004.las	Adjusted GPS Time
870_1006.las	Adjusted GPS Time
870_1008.las	Adjusted GPS Time
870_1010.las	Adjusted GPS Time
870_1012.las	Adjusted GPS Time
870_1014.las	Adjusted GPS Time
870_1016.las	Adjusted GPS Time

2.3 Report on GPS Time Type (Tiled Data) - continued

File	GPS Time Type
870_1018.las	Adjusted GPS Time
870_1020.las	Adjusted GPS Time
870_1022.las	Adjusted GPS Time
870_1024.las	Adjusted GPS Time
870_1026.las	Adjusted GPS Time
870_1028.las	Adjusted GPS Time
870_1030.las	Adjusted GPS Time
870_1032.las	Adjusted GPS Time
870_1034.las	Adjusted GPS Time
870_1036.las	Adjusted GPS Time
870_1038.las	Adjusted GPS Time
870_1040.las	Adjusted GPS Time
870_1042.las	Adjusted GPS Time
870_1044.las	Adjusted GPS Time
870_1046.las	Adjusted GPS Time
870_1048.las	Adjusted GPS Time
870_1050.las	Adjusted GPS Time
870_1052.las	Adjusted GPS Time
870_1054.las	Adjusted GPS Time
870_1056.las	Adjusted GPS Time
870_1058.las	Adjusted GPS Time
870_1060.las	Adjusted GPS Time
870_1062.las	Adjusted GPS Time
870_926.las	Adjusted GPS Time
870_928.las	Adjusted GPS Time
870_930.las	Adjusted GPS Time
870_932.las	Adjusted GPS Time
870_934.las	Adjusted GPS Time
870_936.las	Adjusted GPS Time
870_938.las	Adjusted GPS Time
870_940.las	Adjusted GPS Time
870_942.las	Adjusted GPS Time
870_944.las	Adjusted GPS Time
870_946.las	Adjusted GPS Time
870_948.las	Adjusted GPS Time
870_950.las	Adjusted GPS Time
870_952.las	Adjusted GPS Time
870_954.las	Adjusted GPS Time
870_956.las	Adjusted GPS Time
870_958.las	Adjusted GPS Time
870_960.las	Adjusted GPS Time
870_962.las	Adjusted GPS Time
870_964.las	Adjusted GPS Time
870_966.las	Adjusted GPS Time
870_968.las	Adjusted GPS Time
870_970.las	Adjusted GPS Time
870_972.las	Adjusted GPS Time
870_974.las	Adjusted GPS Time
870_976.las	Adjusted GPS Time

2.3 Report on GPS Time Type (Tiled Data) - continued

File	GPS Time Type
870_978.las	Adjusted GPS Time
870_980.las	Adjusted GPS Time
870_982.las	Adjusted GPS Time
870_984.las	Adjusted GPS Time
870_986.las	Adjusted GPS Time
870_988.las	Adjusted GPS Time
870_990.las	Adjusted GPS Time
870_992.las	Adjusted GPS Time
870_994.las	Adjusted GPS Time
870_996.las	Adjusted GPS Time
870_998.las	Adjusted GPS Time
872_1000.las	Adjusted GPS Time
872_1002.las	Adjusted GPS Time
872_1004.las	Adjusted GPS Time
872_1006.las	Adjusted GPS Time
872_1008.las	Adjusted GPS Time
872_1010.las	Adjusted GPS Time
872_1012.las	Adjusted GPS Time
872_1014.las	Adjusted GPS Time
872_1016.las	Adjusted GPS Time
872_1018.las	Adjusted GPS Time
872_1020.las	Adjusted GPS Time
872_1022.las	Adjusted GPS Time
872_1024.las	Adjusted GPS Time
872_1026.las	Adjusted GPS Time
872_1028.las	Adjusted GPS Time
872_1030.las	Adjusted GPS Time
872_1032.las	Adjusted GPS Time
872_1034.las	Adjusted GPS Time
872_1036.las	Adjusted GPS Time
872_1038.las	Adjusted GPS Time
872_1040.las	Adjusted GPS Time
872_1042.las	Adjusted GPS Time
872_1044.las	Adjusted GPS Time
872_1046.las	Adjusted GPS Time
872_1048.las	Adjusted GPS Time
872_1050.las	Adjusted GPS Time
872_1052.las	Adjusted GPS Time
872_1054.las	Adjusted GPS Time
872_1056.las	Adjusted GPS Time
872_1058.las	Adjusted GPS Time
872_1060.las	Adjusted GPS Time
872_1062.las	Adjusted GPS Time
872_926.las	Adjusted GPS Time
872_928.las	Adjusted GPS Time
872_930.las	Adjusted GPS Time
872_932.las	Adjusted GPS Time
872_934.las	Adjusted GPS Time
872_936.las	Adjusted GPS Time

2.3 Report on GPS Time Type (Tiled Data) - continued

File	GPS Time Type
872_938.las	Adjusted GPS Time
872_940.las	Adjusted GPS Time
872_942.las	Adjusted GPS Time
872_944.las	Adjusted GPS Time
872_946.las	Adjusted GPS Time
872_948.las	Adjusted GPS Time
872_950.las	Adjusted GPS Time
872_952.las	Adjusted GPS Time
872_954.las	Adjusted GPS Time
872_956.las	Adjusted GPS Time
872_958.las	Adjusted GPS Time
872_960.las	Adjusted GPS Time
872_962.las	Adjusted GPS Time
872_964.las	Adjusted GPS Time
872_966.las	Adjusted GPS Time
872_968.las	Adjusted GPS Time
872_970.las	Adjusted GPS Time
872_972.las	Adjusted GPS Time
872_974.las	Adjusted GPS Time
872_976.las	Adjusted GPS Time
872_978.las	Adjusted GPS Time
872_980.las	Adjusted GPS Time
872_982.las	Adjusted GPS Time
872_984.las	Adjusted GPS Time
872_986.las	Adjusted GPS Time
872_988.las	Adjusted GPS Time
872_990.las	Adjusted GPS Time
872_992.las	Adjusted GPS Time
872_994.las	Adjusted GPS Time
872_996.las	Adjusted GPS Time
872_998.las	Adjusted GPS Time
874_1000.las	Adjusted GPS Time
874_1002.las	Adjusted GPS Time
874_1004.las	Adjusted GPS Time
874_1006.las	Adjusted GPS Time
874_1008.las	Adjusted GPS Time
874_1010.las	Adjusted GPS Time
874_1012.las	Adjusted GPS Time
874_1014.las	Adjusted GPS Time
874_1016.las	Adjusted GPS Time
874_1018.las	Adjusted GPS Time
874_1020.las	Adjusted GPS Time
874_1022.las	Adjusted GPS Time
874_1024.las	Adjusted GPS Time
874_1026.las	Adjusted GPS Time
874_1028.las	Adjusted GPS Time
874_1030.las	Adjusted GPS Time
874_1032.las	Adjusted GPS Time
874_1034.las	Adjusted GPS Time

2.3 Report on GPS Time Type (Tiled Data) - continued

File	GPS Time Type
874_1036.las	Adjusted GPS Time
874_1038.las	Adjusted GPS Time
874_1040.las	Adjusted GPS Time
874_1042.las	Adjusted GPS Time
874_1044.las	Adjusted GPS Time
874_1046.las	Adjusted GPS Time
874_1048.las	Adjusted GPS Time
874_1050.las	Adjusted GPS Time
874_1052.las	Adjusted GPS Time
874_1054.las	Adjusted GPS Time
874_1056.las	Adjusted GPS Time
874_1058.las	Adjusted GPS Time
874_1060.las	Adjusted GPS Time
874_1062.las	Adjusted GPS Time
874_926.las	Adjusted GPS Time
874_928.las	Adjusted GPS Time
874_930.las	Adjusted GPS Time
874_932.las	Adjusted GPS Time
874_934.las	Adjusted GPS Time
874_936.las	Adjusted GPS Time
874_938.las	Adjusted GPS Time
874_940.las	Adjusted GPS Time
874_942.las	Adjusted GPS Time
874_944.las	Adjusted GPS Time
874_946.las	Adjusted GPS Time
874_948.las	Adjusted GPS Time
874_950.las	Adjusted GPS Time
874_952.las	Adjusted GPS Time
874_954.las	Adjusted GPS Time
874_956.las	Adjusted GPS Time
874_958.las	Adjusted GPS Time
874_960.las	Adjusted GPS Time
874_962.las	Adjusted GPS Time
874_964.las	Adjusted GPS Time
874_966.las	Adjusted GPS Time
874_968.las	Adjusted GPS Time
874_970.las	Adjusted GPS Time
874_972.las	Adjusted GPS Time
874_974.las	Adjusted GPS Time
874_976.las	Adjusted GPS Time
874_978.las	Adjusted GPS Time
874_980.las	Adjusted GPS Time
874_982.las	Adjusted GPS Time
874_984.las	Adjusted GPS Time
874_986.las	Adjusted GPS Time
874_988.las	Adjusted GPS Time
874_990.las	Adjusted GPS Time
874_992.las	Adjusted GPS Time
874_994.las	Adjusted GPS Time

2.3 Report on GPS Time Type (Tiled Data) - continued

File	GPS Time Type
874_996.las	Adjusted GPS Time
874_998.las	Adjusted GPS Time
876_1000.las	Adjusted GPS Time
876_1002.las	Adjusted GPS Time
876_1004.las	Adjusted GPS Time
876_1006.las	Adjusted GPS Time
876_1008.las	Adjusted GPS Time
876_1010.las	Adjusted GPS Time
876_1012.las	Adjusted GPS Time
876_1014.las	Adjusted GPS Time
876_1016.las	Adjusted GPS Time
876_1018.las	Adjusted GPS Time
876_1020.las	Adjusted GPS Time
876_1022.las	Adjusted GPS Time
876_1024.las	Adjusted GPS Time
876_1026.las	Adjusted GPS Time
876_1028.las	Adjusted GPS Time
876_1030.las	Adjusted GPS Time
876_1032.las	Adjusted GPS Time
876_1034.las	Adjusted GPS Time
876_1036.las	Adjusted GPS Time
876_1038.las	Adjusted GPS Time
876_1040.las	Adjusted GPS Time
876_1042.las	Adjusted GPS Time
876_1044.las	Adjusted GPS Time
876_1046.las	Adjusted GPS Time
876_1048.las	Adjusted GPS Time
876_1050.las	Adjusted GPS Time
876_1052.las	Adjusted GPS Time
876_1054.las	Adjusted GPS Time
876_1056.las	Adjusted GPS Time
876_1058.las	Adjusted GPS Time
876_1060.las	Adjusted GPS Time
876_1062.las	Adjusted GPS Time
876_926.las	Adjusted GPS Time
876_928.las	Adjusted GPS Time
876_930.las	Adjusted GPS Time
876_932.las	Adjusted GPS Time
876_934.las	Adjusted GPS Time
876_936.las	Adjusted GPS Time
876_938.las	Adjusted GPS Time
876_940.las	Adjusted GPS Time
876_942.las	Adjusted GPS Time
876_944.las	Adjusted GPS Time
876_946.las	Adjusted GPS Time
876_948.las	Adjusted GPS Time
876_950.las	Adjusted GPS Time
876_952.las	Adjusted GPS Time
876_954.las	Adjusted GPS Time

2.3 Report on GPS Time Type (Tiled Data) - continued

File	GPS Time Type
876_956.las	Adjusted GPS Time
876_958.las	Adjusted GPS Time
876_960.las	Adjusted GPS Time
876_962.las	Adjusted GPS Time
876_964.las	Adjusted GPS Time
876_966.las	Adjusted GPS Time
876_968.las	Adjusted GPS Time
876_970.las	Adjusted GPS Time
876_972.las	Adjusted GPS Time
876_974.las	Adjusted GPS Time
876_976.las	Adjusted GPS Time
876_978.las	Adjusted GPS Time
876_980.las	Adjusted GPS Time
876_982.las	Adjusted GPS Time
876_984.las	Adjusted GPS Time
876_986.las	Adjusted GPS Time
876_988.las	Adjusted GPS Time
876_990.las	Adjusted GPS Time
876_992.las	Adjusted GPS Time
876_994.las	Adjusted GPS Time
876_996.las	Adjusted GPS Time
876_998.las	Adjusted GPS Time
878_1000.las	Adjusted GPS Time
878_1002.las	Adjusted GPS Time
878_1004.las	Adjusted GPS Time
878_1006.las	Adjusted GPS Time
878_1008.las	Adjusted GPS Time
878_1010.las	Adjusted GPS Time
878_1012.las	Adjusted GPS Time
878_1014.las	Adjusted GPS Time
878_1016.las	Adjusted GPS Time
878_1018.las	Adjusted GPS Time
878_1020.las	Adjusted GPS Time
878_1022.las	Adjusted GPS Time
878_1024.las	Adjusted GPS Time
878_1026.las	Adjusted GPS Time
878_1028.las	Adjusted GPS Time
878_1030.las	Adjusted GPS Time
878_1032.las	Adjusted GPS Time
878_1034.las	Adjusted GPS Time
878_1036.las	Adjusted GPS Time
878_1038.las	Adjusted GPS Time
878_1040.las	Adjusted GPS Time
878_1042.las	Adjusted GPS Time
878_1044.las	Adjusted GPS Time
878_1046.las	Adjusted GPS Time
878_1048.las	Adjusted GPS Time
878_1050.las	Adjusted GPS Time
878_1052.las	Adjusted GPS Time

2.3 Report on GPS Time Type (Tiled Data) - continued

File	GPS Time Type
878_1054.las	Adjusted GPS Time
878_926.las	Adjusted GPS Time
878_928.las	Adjusted GPS Time
878_930.las	Adjusted GPS Time
878_932.las	Adjusted GPS Time
878_934.las	Adjusted GPS Time
878_936.las	Adjusted GPS Time
878_938.las	Adjusted GPS Time
878_940.las	Adjusted GPS Time
878_942.las	Adjusted GPS Time
878_944.las	Adjusted GPS Time
878_946.las	Adjusted GPS Time
878_948.las	Adjusted GPS Time
878_950.las	Adjusted GPS Time
878_952.las	Adjusted GPS Time
878_954.las	Adjusted GPS Time
878_956.las	Adjusted GPS Time
878_958.las	Adjusted GPS Time
878_960.las	Adjusted GPS Time
878_962.las	Adjusted GPS Time
878_964.las	Adjusted GPS Time
878_966.las	Adjusted GPS Time
878_968.las	Adjusted GPS Time
878_970.las	Adjusted GPS Time
878_972.las	Adjusted GPS Time
878_974.las	Adjusted GPS Time
878_976.las	Adjusted GPS Time
878_978.las	Adjusted GPS Time
878_980.las	Adjusted GPS Time
878_982.las	Adjusted GPS Time
878_984.las	Adjusted GPS Time
878_986.las	Adjusted GPS Time
878_988.las	Adjusted GPS Time
878_990.las	Adjusted GPS Time
878_992.las	Adjusted GPS Time
878_994.las	Adjusted GPS Time
878_996.las	Adjusted GPS Time
878_998.las	Adjusted GPS Time
880_1000.las	Adjusted GPS Time
880_1002.las	Adjusted GPS Time
880_1004.las	Adjusted GPS Time
880_1006.las	Adjusted GPS Time
880_1008.las	Adjusted GPS Time
880_1010.las	Adjusted GPS Time
880_1012.las	Adjusted GPS Time
880_1014.las	Adjusted GPS Time
880_1016.las	Adjusted GPS Time
880_1018.las	Adjusted GPS Time
880_1020.las	Adjusted GPS Time

2.3 Report on GPS Time Type (Tiled Data) - continued

File	GPS Time Type
880_1022.las	Adjusted GPS Time
880_1024.las	Adjusted GPS Time
880_1026.las	Adjusted GPS Time
880_1028.las	Adjusted GPS Time
880_1030.las	Adjusted GPS Time
880_1032.las	Adjusted GPS Time
880_1034.las	Adjusted GPS Time
880_1036.las	Adjusted GPS Time
880_1038.las	Adjusted GPS Time
880_1040.las	Adjusted GPS Time
880_926.las	Adjusted GPS Time
880_928.las	Adjusted GPS Time
880_930.las	Adjusted GPS Time
880_932.las	Adjusted GPS Time
880_934.las	Adjusted GPS Time
880_936.las	Adjusted GPS Time
880_938.las	Adjusted GPS Time
880_940.las	Adjusted GPS Time
880_942.las	Adjusted GPS Time
880_944.las	Adjusted GPS Time
880_946.las	Adjusted GPS Time
880_948.las	Adjusted GPS Time
880_950.las	Adjusted GPS Time
880_952.las	Adjusted GPS Time
880_954.las	Adjusted GPS Time
880_956.las	Adjusted GPS Time
880_958.las	Adjusted GPS Time
880_960.las	Adjusted GPS Time
880_962.las	Adjusted GPS Time
880_964.las	Adjusted GPS Time
880_966.las	Adjusted GPS Time
880_968.las	Adjusted GPS Time
880_970.las	Adjusted GPS Time
880_972.las	Adjusted GPS Time
880_974.las	Adjusted GPS Time
880_976.las	Adjusted GPS Time
880_978.las	Adjusted GPS Time
880_980.las	Adjusted GPS Time
880_982.las	Adjusted GPS Time
880_984.las	Adjusted GPS Time
880_986.las	Adjusted GPS Time
880_988.las	Adjusted GPS Time
880_990.las	Adjusted GPS Time
880_992.las	Adjusted GPS Time
880_994.las	Adjusted GPS Time
880_996.las	Adjusted GPS Time
880_998.las	Adjusted GPS Time
882_1000.las	Adjusted GPS Time
882_1002.las	Adjusted GPS Time

2.3 Report on GPS Time Type (Tiled Data) - continued

File	GPS Time Type
882_1004.las	Adjusted GPS Time
882_1006.las	Adjusted GPS Time
882_1008.las	Adjusted GPS Time
882_1010.las	Adjusted GPS Time
882_1012.las	Adjusted GPS Time
882_1014.las	Adjusted GPS Time
882_1016.las	Adjusted GPS Time
882_1018.las	Adjusted GPS Time
882_1020.las	Adjusted GPS Time
882_1022.las	Adjusted GPS Time
882_1024.las	Adjusted GPS Time
882_1026.las	Adjusted GPS Time
882_1028.las	Adjusted GPS Time
882_1030.las	Adjusted GPS Time
882_1032.las	Adjusted GPS Time
882_1034.las	Adjusted GPS Time
882_1036.las	Adjusted GPS Time
882_1038.las	Adjusted GPS Time
882_1040.las	Adjusted GPS Time
882_926.las	Adjusted GPS Time
882_928.las	Adjusted GPS Time
882_930.las	Adjusted GPS Time
882_932.las	Adjusted GPS Time
882_934.las	Adjusted GPS Time
882_936.las	Adjusted GPS Time
882_938.las	Adjusted GPS Time
882_940.las	Adjusted GPS Time
882_942.las	Adjusted GPS Time
882_944.las	Adjusted GPS Time
882_946.las	Adjusted GPS Time
882_948.las	Adjusted GPS Time
882_950.las	Adjusted GPS Time
882_952.las	Adjusted GPS Time
882_954.las	Adjusted GPS Time
882_956.las	Adjusted GPS Time
882_958.las	Adjusted GPS Time
882_960.las	Adjusted GPS Time
882_962.las	Adjusted GPS Time
882_964.las	Adjusted GPS Time
882_966.las	Adjusted GPS Time
882_968.las	Adjusted GPS Time
882_970.las	Adjusted GPS Time
882_972.las	Adjusted GPS Time
882_974.las	Adjusted GPS Time
882_976.las	Adjusted GPS Time
882_978.las	Adjusted GPS Time
882_980.las	Adjusted GPS Time
882_982.las	Adjusted GPS Time
882_984.las	Adjusted GPS Time

2.3 Report on GPS Time Type (Tiled Data) - continued

File	GPS Time Type
882_986.las	Adjusted GPS Time
882_988.las	Adjusted GPS Time
882_990.las	Adjusted GPS Time
882_992.las	Adjusted GPS Time
882_994.las	Adjusted GPS Time
882_996.las	Adjusted GPS Time
882_998.las	Adjusted GPS Time
884_1000.las	Adjusted GPS Time
884_1002.las	Adjusted GPS Time
884_1004.las	Adjusted GPS Time
884_1006.las	Adjusted GPS Time
884_1008.las	Adjusted GPS Time
884_1010.las	Adjusted GPS Time
884_1012.las	Adjusted GPS Time
884_1014.las	Adjusted GPS Time
884_1016.las	Adjusted GPS Time
884_1018.las	Adjusted GPS Time
884_1020.las	Adjusted GPS Time
884_1022.las	Adjusted GPS Time
884_1024.las	Adjusted GPS Time
884_1026.las	Adjusted GPS Time
884_1028.las	Adjusted GPS Time
884_1030.las	Adjusted GPS Time
884_1032.las	Adjusted GPS Time
884_1034.las	Adjusted GPS Time
884_1036.las	Adjusted GPS Time
884_1038.las	Adjusted GPS Time
884_1040.las	Adjusted GPS Time
884_926.las	Adjusted GPS Time
884_928.las	Adjusted GPS Time
884_930.las	Adjusted GPS Time
884_932.las	Adjusted GPS Time
884_934.las	Adjusted GPS Time
884_936.las	Adjusted GPS Time
884_938.las	Adjusted GPS Time
884_940.las	Adjusted GPS Time
884_942.las	Adjusted GPS Time
884_944.las	Adjusted GPS Time
884_946.las	Adjusted GPS Time
884_948.las	Adjusted GPS Time
884_950.las	Adjusted GPS Time
884_952.las	Adjusted GPS Time
884_954.las	Adjusted GPS Time
884_956.las	Adjusted GPS Time
884_958.las	Adjusted GPS Time
884_960.las	Adjusted GPS Time
884_962.las	Adjusted GPS Time
884_964.las	Adjusted GPS Time
884_966.las	Adjusted GPS Time

2.3 Report on GPS Time Type (Tiled Data) - continued

File	GPS Time Type
884_968.las	Adjusted GPS Time
884_970.las	Adjusted GPS Time
884_972.las	Adjusted GPS Time
884_974.las	Adjusted GPS Time
884_976.las	Adjusted GPS Time
884_978.las	Adjusted GPS Time
884_980.las	Adjusted GPS Time
884_982.las	Adjusted GPS Time
884_984.las	Adjusted GPS Time
884_986.las	Adjusted GPS Time
884_988.las	Adjusted GPS Time
884_990.las	Adjusted GPS Time
884_992.las	Adjusted GPS Time
884_994.las	Adjusted GPS Time
884_996.las	Adjusted GPS Time
884_998.las	Adjusted GPS Time
886_1000.las	Adjusted GPS Time
886_1002.las	Adjusted GPS Time
886_1004.las	Adjusted GPS Time
886_1006.las	Adjusted GPS Time
886_1008.las	Adjusted GPS Time
886_1010.las	Adjusted GPS Time
886_1012.las	Adjusted GPS Time
886_1014.las	Adjusted GPS Time
886_1016.las	Adjusted GPS Time
886_1018.las	Adjusted GPS Time
886_1020.las	Adjusted GPS Time
886_1022.las	Adjusted GPS Time
886_1024.las	Adjusted GPS Time
886_1026.las	Adjusted GPS Time
886_1028.las	Adjusted GPS Time
886_1030.las	Adjusted GPS Time
886_1032.las	Adjusted GPS Time
886_1034.las	Adjusted GPS Time
886_1036.las	Adjusted GPS Time
886_1038.las	Adjusted GPS Time
886_1040.las	Adjusted GPS Time
886_926.las	Adjusted GPS Time
886_928.las	Adjusted GPS Time
886_930.las	Adjusted GPS Time
886_932.las	Adjusted GPS Time
886_934.las	Adjusted GPS Time
886_936.las	Adjusted GPS Time
886_938.las	Adjusted GPS Time
886_940.las	Adjusted GPS Time
886_942.las	Adjusted GPS Time
886_944.las	Adjusted GPS Time
886_946.las	Adjusted GPS Time
886_948.las	Adjusted GPS Time

2.3 Report on GPS Time Type (Tiled Data) - continued

File	GPS Time Type
886_950.las	Adjusted GPS Time
886_952.las	Adjusted GPS Time
886_954.las	Adjusted GPS Time
886_956.las	Adjusted GPS Time
886_958.las	Adjusted GPS Time
886_960.las	Adjusted GPS Time
886_962.las	Adjusted GPS Time
886_964.las	Adjusted GPS Time
886_966.las	Adjusted GPS Time
886_968.las	Adjusted GPS Time
886_970.las	Adjusted GPS Time
886_972.las	Adjusted GPS Time
886_974.las	Adjusted GPS Time
886_976.las	Adjusted GPS Time
886_978.las	Adjusted GPS Time
886_980.las	Adjusted GPS Time
886_982.las	Adjusted GPS Time
886_984.las	Adjusted GPS Time
886_986.las	Adjusted GPS Time
886_988.las	Adjusted GPS Time
886_990.las	Adjusted GPS Time
886_992.las	Adjusted GPS Time
886_994.las	Adjusted GPS Time
886_996.las	Adjusted GPS Time
886_998.las	Adjusted GPS Time
888_1000.las	Adjusted GPS Time
888_1002.las	Adjusted GPS Time
888_1004.las	Adjusted GPS Time
888_1006.las	Adjusted GPS Time
888_1008.las	Adjusted GPS Time
888_1010.las	Adjusted GPS Time
888_1012.las	Adjusted GPS Time
888_1014.las	Adjusted GPS Time
888_1016.las	Adjusted GPS Time
888_1018.las	Adjusted GPS Time
888_1020.las	Adjusted GPS Time
888_1022.las	Adjusted GPS Time
888_1024.las	Adjusted GPS Time
888_1026.las	Adjusted GPS Time
888_1028.las	Adjusted GPS Time
888_1030.las	Adjusted GPS Time
888_1032.las	Adjusted GPS Time
888_1034.las	Adjusted GPS Time
888_1036.las	Adjusted GPS Time
888_1038.las	Adjusted GPS Time
888_1040.las	Adjusted GPS Time
888_926.las	Adjusted GPS Time
888_928.las	Adjusted GPS Time
888_930.las	Adjusted GPS Time

2.3 Report on GPS Time Type (Tiled Data) - continued

File	GPS Time Type
888_932.las	Adjusted GPS Time
888_934.las	Adjusted GPS Time
888_936.las	Adjusted GPS Time
888_938.las	Adjusted GPS Time
888_940.las	Adjusted GPS Time
888_942.las	Adjusted GPS Time
888_944.las	Adjusted GPS Time
888_946.las	Adjusted GPS Time
888_948.las	Adjusted GPS Time
888_950.las	Adjusted GPS Time
888_952.las	Adjusted GPS Time
888_954.las	Adjusted GPS Time
888_956.las	Adjusted GPS Time
888_958.las	Adjusted GPS Time
888_960.las	Adjusted GPS Time
888_962.las	Adjusted GPS Time
888_964.las	Adjusted GPS Time
888_966.las	Adjusted GPS Time
888_968.las	Adjusted GPS Time
888_970.las	Adjusted GPS Time
888_972.las	Adjusted GPS Time
888_974.las	Adjusted GPS Time
888_976.las	Adjusted GPS Time
888_978.las	Adjusted GPS Time
888_980.las	Adjusted GPS Time
888_982.las	Adjusted GPS Time
888_984.las	Adjusted GPS Time
888_986.las	Adjusted GPS Time
888_988.las	Adjusted GPS Time
888_990.las	Adjusted GPS Time
888_992.las	Adjusted GPS Time
888_994.las	Adjusted GPS Time
888_996.las	Adjusted GPS Time
888_998.las	Adjusted GPS Time
890_1000.las	Adjusted GPS Time
890_1002.las	Adjusted GPS Time
890_1004.las	Adjusted GPS Time
890_1006.las	Adjusted GPS Time
890_1008.las	Adjusted GPS Time
890_1010.las	Adjusted GPS Time
890_1012.las	Adjusted GPS Time
890_1014.las	Adjusted GPS Time
890_1016.las	Adjusted GPS Time
890_1018.las	Adjusted GPS Time
890_1020.las	Adjusted GPS Time
890_1022.las	Adjusted GPS Time
890_1024.las	Adjusted GPS Time
890_1026.las	Adjusted GPS Time
890_1028.las	Adjusted GPS Time

2.3 Report on GPS Time Type (Tiled Data) - continued

File	GPS Time Type
890_1030.las	Adjusted GPS Time
890_1032.las	Adjusted GPS Time
890_1034.las	Adjusted GPS Time
890_1036.las	Adjusted GPS Time
890_1038.las	Adjusted GPS Time
890_1040.las	Adjusted GPS Time
890_926.las	Adjusted GPS Time
890_928.las	Adjusted GPS Time
890_930.las	Adjusted GPS Time
890_932.las	Adjusted GPS Time
890_934.las	Adjusted GPS Time
890_936.las	Adjusted GPS Time
890_938.las	Adjusted GPS Time
890_940.las	Adjusted GPS Time
890_942.las	Adjusted GPS Time
890_944.las	Adjusted GPS Time
890_946.las	Adjusted GPS Time
890_948.las	Adjusted GPS Time
890_950.las	Adjusted GPS Time
890_952.las	Adjusted GPS Time
890_954.las	Adjusted GPS Time
890_956.las	Adjusted GPS Time
890_958.las	Adjusted GPS Time
890_960.las	Adjusted GPS Time
890_962.las	Adjusted GPS Time
890_964.las	Adjusted GPS Time
890_966.las	Adjusted GPS Time
890_968.las	Adjusted GPS Time
890_970.las	Adjusted GPS Time
890_972.las	Adjusted GPS Time
890_974.las	Adjusted GPS Time
890_976.las	Adjusted GPS Time
890_978.las	Adjusted GPS Time
890_980.las	Adjusted GPS Time
890_982.las	Adjusted GPS Time
890_984.las	Adjusted GPS Time
890_986.las	Adjusted GPS Time
890_988.las	Adjusted GPS Time
890_990.las	Adjusted GPS Time
890_992.las	Adjusted GPS Time
890_994.las	Adjusted GPS Time
890_996.las	Adjusted GPS Time
890_998.las	Adjusted GPS Time
892_1000.las	Adjusted GPS Time
892_1002.las	Adjusted GPS Time
892_1004.las	Adjusted GPS Time
892_1006.las	Adjusted GPS Time
892_1008.las	Adjusted GPS Time
892_1010.las	Adjusted GPS Time

2.3 Report on GPS Time Type (Tiled Data) - continued

File	GPS Time Type
892_1012.las	Adjusted GPS Time
892_1014.las	Adjusted GPS Time
892_1016.las	Adjusted GPS Time
892_1018.las	Adjusted GPS Time
892_1020.las	Adjusted GPS Time
892_1022.las	Adjusted GPS Time
892_1024.las	Adjusted GPS Time
892_1026.las	Adjusted GPS Time
892_1028.las	Adjusted GPS Time
892_1030.las	Adjusted GPS Time
892_1032.las	Adjusted GPS Time
892_1034.las	Adjusted GPS Time
892_1036.las	Adjusted GPS Time
892_1038.las	Adjusted GPS Time
892_1040.las	Adjusted GPS Time
892_926.las	Adjusted GPS Time
892_928.las	Adjusted GPS Time
892_930.las	Adjusted GPS Time
892_932.las	Adjusted GPS Time
892_934.las	Adjusted GPS Time
892_936.las	Adjusted GPS Time
892_938.las	Adjusted GPS Time
892_940.las	Adjusted GPS Time
892_942.las	Adjusted GPS Time
892_944.las	Adjusted GPS Time
892_946.las	Adjusted GPS Time
892_948.las	Adjusted GPS Time
892_950.las	Adjusted GPS Time
892_952.las	Adjusted GPS Time
892_954.las	Adjusted GPS Time
892_956.las	Adjusted GPS Time
892_958.las	Adjusted GPS Time
892_960.las	Adjusted GPS Time
892_962.las	Adjusted GPS Time
892_964.las	Adjusted GPS Time
892_966.las	Adjusted GPS Time
892_968.las	Adjusted GPS Time
892_970.las	Adjusted GPS Time
892_972.las	Adjusted GPS Time
892_974.las	Adjusted GPS Time
892_976.las	Adjusted GPS Time
892_978.las	Adjusted GPS Time
892_980.las	Adjusted GPS Time
892_982.las	Adjusted GPS Time
892_984.las	Adjusted GPS Time
892_986.las	Adjusted GPS Time
892_988.las	Adjusted GPS Time
892_990.las	Adjusted GPS Time
892_992.las	Adjusted GPS Time

2.3 Report on GPS Time Type (Tiled Data) - continued

File	GPS Time Type
892_994.las	Adjusted GPS Time
892_996.las	Adjusted GPS Time
892_998.las	Adjusted GPS Time
894_1000.las	Adjusted GPS Time
894_1002.las	Adjusted GPS Time
894_1004.las	Adjusted GPS Time
894_1006.las	Adjusted GPS Time
894_1008.las	Adjusted GPS Time
894_1010.las	Adjusted GPS Time
894_1012.las	Adjusted GPS Time
894_1014.las	Adjusted GPS Time
894_1016.las	Adjusted GPS Time
894_1018.las	Adjusted GPS Time
894_1020.las	Adjusted GPS Time
894_1022.las	Adjusted GPS Time
894_1024.las	Adjusted GPS Time
894_1026.las	Adjusted GPS Time
894_1028.las	Adjusted GPS Time
894_1030.las	Adjusted GPS Time
894_1032.las	Adjusted GPS Time
894_1034.las	Adjusted GPS Time
894_1036.las	Adjusted GPS Time
894_1038.las	Adjusted GPS Time
894_1040.las	Adjusted GPS Time
894_926.las	Adjusted GPS Time
894_928.las	Adjusted GPS Time
894_930.las	Adjusted GPS Time
894_932.las	Adjusted GPS Time
894_934.las	Adjusted GPS Time
894_936.las	Adjusted GPS Time
894_938.las	Adjusted GPS Time
894_940.las	Adjusted GPS Time
894_942.las	Adjusted GPS Time
894_944.las	Adjusted GPS Time
894_946.las	Adjusted GPS Time
894_948.las	Adjusted GPS Time
894_950.las	Adjusted GPS Time
894_952.las	Adjusted GPS Time
894_954.las	Adjusted GPS Time
894_956.las	Adjusted GPS Time
894_958.las	Adjusted GPS Time
894_960.las	Adjusted GPS Time
894_962.las	Adjusted GPS Time
894_964.las	Adjusted GPS Time
894_966.las	Adjusted GPS Time
894_968.las	Adjusted GPS Time
894_970.las	Adjusted GPS Time
894_972.las	Adjusted GPS Time
894_974.las	Adjusted GPS Time

2.3 Report on GPS Time Type (Tiled Data) - continued

File	GPS Time Type
894_976.las	Adjusted GPS Time
894_978.las	Adjusted GPS Time
894_980.las	Adjusted GPS Time
894_982.las	Adjusted GPS Time
894_984.las	Adjusted GPS Time
894_986.las	Adjusted GPS Time
894_988.las	Adjusted GPS Time
894_990.las	Adjusted GPS Time
894_992.las	Adjusted GPS Time
894_994.las	Adjusted GPS Time
894_996.las	Adjusted GPS Time
894_998.las	Adjusted GPS Time
896_1000.las	Adjusted GPS Time
896_1002.las	Adjusted GPS Time
896_1004.las	Adjusted GPS Time
896_1006.las	Adjusted GPS Time
896_1008.las	Adjusted GPS Time
896_1010.las	Adjusted GPS Time
896_1012.las	Adjusted GPS Time
896_1014.las	Adjusted GPS Time
896_1016.las	Adjusted GPS Time
896_1018.las	Adjusted GPS Time
896_1020.las	Adjusted GPS Time
896_1022.las	Adjusted GPS Time
896_1024.las	Adjusted GPS Time
896_1026.las	Adjusted GPS Time
896_1028.las	Adjusted GPS Time
896_1030.las	Adjusted GPS Time
896_1032.las	Adjusted GPS Time
896_1034.las	Adjusted GPS Time
896_1036.las	Adjusted GPS Time
896_1038.las	Adjusted GPS Time
896_1040.las	Adjusted GPS Time
896_926.las	Adjusted GPS Time
896_928.las	Adjusted GPS Time
896_930.las	Adjusted GPS Time
896_932.las	Adjusted GPS Time
896_934.las	Adjusted GPS Time
896_936.las	Adjusted GPS Time
896_938.las	Adjusted GPS Time
896_940.las	Adjusted GPS Time
896_942.las	Adjusted GPS Time
896_944.las	Adjusted GPS Time
896_946.las	Adjusted GPS Time
896_948.las	Adjusted GPS Time
896_950.las	Adjusted GPS Time
896_952.las	Adjusted GPS Time
896_954.las	Adjusted GPS Time
896_956.las	Adjusted GPS Time

2.3 Report on GPS Time Type (Tiled Data) - continued

File	GPS Time Type
896_958.las	Adjusted GPS Time
896_960.las	Adjusted GPS Time
896_962.las	Adjusted GPS Time
896_964.las	Adjusted GPS Time
896_966.las	Adjusted GPS Time
896_968.las	Adjusted GPS Time
896_970.las	Adjusted GPS Time
896_972.las	Adjusted GPS Time
896_974.las	Adjusted GPS Time
896_976.las	Adjusted GPS Time
896_978.las	Adjusted GPS Time
896_980.las	Adjusted GPS Time
896_982.las	Adjusted GPS Time
896_984.las	Adjusted GPS Time
896_986.las	Adjusted GPS Time
896_988.las	Adjusted GPS Time
896_990.las	Adjusted GPS Time
896_992.las	Adjusted GPS Time
896_994.las	Adjusted GPS Time
896_996.las	Adjusted GPS Time
896_998.las	Adjusted GPS Time
898_1000.las	Adjusted GPS Time
898_1002.las	Adjusted GPS Time
898_1004.las	Adjusted GPS Time
898_1006.las	Adjusted GPS Time
898_1008.las	Adjusted GPS Time
898_1010.las	Adjusted GPS Time
898_1012.las	Adjusted GPS Time
898_1014.las	Adjusted GPS Time
898_1016.las	Adjusted GPS Time
898_1018.las	Adjusted GPS Time
898_1020.las	Adjusted GPS Time
898_1022.las	Adjusted GPS Time
898_1024.las	Adjusted GPS Time
898_1026.las	Adjusted GPS Time
898_1028.las	Adjusted GPS Time
898_1030.las	Adjusted GPS Time
898_1032.las	Adjusted GPS Time
898_1034.las	Adjusted GPS Time
898_1036.las	Adjusted GPS Time
898_1038.las	Adjusted GPS Time
898_1040.las	Adjusted GPS Time
898_926.las	Adjusted GPS Time
898_928.las	Adjusted GPS Time
898_930.las	Adjusted GPS Time
898_932.las	Adjusted GPS Time
898_934.las	Adjusted GPS Time
898_936.las	Adjusted GPS Time
898_938.las	Adjusted GPS Time

2.3 Report on GPS Time Type (Tiled Data) - continued

File	GPS Time Type
898_940.las	Adjusted GPS Time
898_942.las	Adjusted GPS Time
898_944.las	Adjusted GPS Time
898_946.las	Adjusted GPS Time
898_948.las	Adjusted GPS Time
898_950.las	Adjusted GPS Time
898_952.las	Adjusted GPS Time
898_954.las	Adjusted GPS Time
898_956.las	Adjusted GPS Time
898_958.las	Adjusted GPS Time
898_960.las	Adjusted GPS Time
898_962.las	Adjusted GPS Time
898_964.las	Adjusted GPS Time
898_966.las	Adjusted GPS Time
898_968.las	Adjusted GPS Time
898_970.las	Adjusted GPS Time
898_972.las	Adjusted GPS Time
898_974.las	Adjusted GPS Time
898_976.las	Adjusted GPS Time
898_978.las	Adjusted GPS Time
898_980.las	Adjusted GPS Time
898_982.las	Adjusted GPS Time
898_984.las	Adjusted GPS Time
898_986.las	Adjusted GPS Time
898_988.las	Adjusted GPS Time
898_990.las	Adjusted GPS Time
898_992.las	Adjusted GPS Time
898_994.las	Adjusted GPS Time
898_996.las	Adjusted GPS Time
898_998.las	Adjusted GPS Time
900_1000.las	Adjusted GPS Time
900_1002.las	Adjusted GPS Time
900_1004.las	Adjusted GPS Time
900_1006.las	Adjusted GPS Time
900_1008.las	Adjusted GPS Time
900_1010.las	Adjusted GPS Time
900_1012.las	Adjusted GPS Time
900_1014.las	Adjusted GPS Time
900_1016.las	Adjusted GPS Time
900_1018.las	Adjusted GPS Time
900_1020.las	Adjusted GPS Time
900_1022.las	Adjusted GPS Time
900_1024.las	Adjusted GPS Time
900_1026.las	Adjusted GPS Time
900_1028.las	Adjusted GPS Time
900_1030.las	Adjusted GPS Time
900_1032.las	Adjusted GPS Time
900_1034.las	Adjusted GPS Time
900_1036.las	Adjusted GPS Time

2.3 Report on GPS Time Type (Tiled Data) - continued

File	GPS Time Type
900_926.las	Adjusted GPS Time
900_928.las	Adjusted GPS Time
900_930.las	Adjusted GPS Time
900_932.las	Adjusted GPS Time
900_934.las	Adjusted GPS Time
900_936.las	Adjusted GPS Time
900_938.las	Adjusted GPS Time
900_940.las	Adjusted GPS Time
900_942.las	Adjusted GPS Time
900_944.las	Adjusted GPS Time
900_946.las	Adjusted GPS Time
900_948.las	Adjusted GPS Time
900_950.las	Adjusted GPS Time
900_952.las	Adjusted GPS Time
900_954.las	Adjusted GPS Time
900_956.las	Adjusted GPS Time
900_958.las	Adjusted GPS Time
900_960.las	Adjusted GPS Time
900_962.las	Adjusted GPS Time
900_964.las	Adjusted GPS Time
900_966.las	Adjusted GPS Time
900_968.las	Adjusted GPS Time
900_970.las	Adjusted GPS Time
900_972.las	Adjusted GPS Time
900_974.las	Adjusted GPS Time
900_976.las	Adjusted GPS Time
900_978.las	Adjusted GPS Time
900_980.las	Adjusted GPS Time
900_982.las	Adjusted GPS Time
900_984.las	Adjusted GPS Time
900_986.las	Adjusted GPS Time
900_988.las	Adjusted GPS Time
900_990.las	Adjusted GPS Time
900_992.las	Adjusted GPS Time
900_994.las	Adjusted GPS Time
900_996.las	Adjusted GPS Time
900_998.las	Adjusted GPS Time
902_1000.las	Adjusted GPS Time
902_1002.las	Adjusted GPS Time
902_1004.las	Adjusted GPS Time
902_1006.las	Adjusted GPS Time
902_1008.las	Adjusted GPS Time
902_1010.las	Adjusted GPS Time
902_1012.las	Adjusted GPS Time
902_1014.las	Adjusted GPS Time
902_1016.las	Adjusted GPS Time
902_1018.las	Adjusted GPS Time
902_1020.las	Adjusted GPS Time
902_1022.las	Adjusted GPS Time

2.3 Report on GPS Time Type (Tiled Data) - continued

File	GPS Time Type
902_1024.las	Adjusted GPS Time
902_1026.las	Adjusted GPS Time
902_1028.las	Adjusted GPS Time
902_1030.las	Adjusted GPS Time
902_1032.las	Adjusted GPS Time
902_1034.las	Adjusted GPS Time
902_1036.las	Adjusted GPS Time
902_926.las	Adjusted GPS Time
902_928.las	Adjusted GPS Time
902_930.las	Adjusted GPS Time
902_932.las	Adjusted GPS Time
902_934.las	Adjusted GPS Time
902_936.las	Adjusted GPS Time
902_938.las	Adjusted GPS Time
902_940.las	Adjusted GPS Time
902_942.las	Adjusted GPS Time
902_944.las	Adjusted GPS Time
902_946.las	Adjusted GPS Time
902_948.las	Adjusted GPS Time
902_950.las	Adjusted GPS Time
902_952.las	Adjusted GPS Time
902_954.las	Adjusted GPS Time
902_956.las	Adjusted GPS Time
902_958.las	Adjusted GPS Time
902_960.las	Adjusted GPS Time
902_962.las	Adjusted GPS Time
902_964.las	Adjusted GPS Time
902_966.las	Adjusted GPS Time
902_968.las	Adjusted GPS Time
902_970.las	Adjusted GPS Time
902_972.las	Adjusted GPS Time
902_974.las	Adjusted GPS Time
902_976.las	Adjusted GPS Time
902_978.las	Adjusted GPS Time
902_980.las	Adjusted GPS Time
902_982.las	Adjusted GPS Time
902_984.las	Adjusted GPS Time
902_986.las	Adjusted GPS Time
902_988.las	Adjusted GPS Time
902_990.las	Adjusted GPS Time
902_992.las	Adjusted GPS Time
902_994.las	Adjusted GPS Time
902_996.las	Adjusted GPS Time
902_998.las	Adjusted GPS Time
904_1000.las	Adjusted GPS Time
904_1002.las	Adjusted GPS Time
904_1004.las	Adjusted GPS Time
904_1006.las	Adjusted GPS Time
904_1008.las	Adjusted GPS Time

2.3 Report on GPS Time Type (Tiled Data) - continued

File	GPS Time Type
904_1010.las	Adjusted GPS Time
904_1012.las	Adjusted GPS Time
904_1014.las	Adjusted GPS Time
904_1016.las	Adjusted GPS Time
904_1018.las	Adjusted GPS Time
904_1020.las	Adjusted GPS Time
904_1022.las	Adjusted GPS Time
904_1024.las	Adjusted GPS Time
904_1026.las	Adjusted GPS Time
904_1028.las	Adjusted GPS Time
904_1030.las	Adjusted GPS Time
904_1032.las	Adjusted GPS Time
904_1034.las	Adjusted GPS Time
904_1036.las	Adjusted GPS Time
904_926.las	Adjusted GPS Time
904_928.las	Adjusted GPS Time
904_930.las	Adjusted GPS Time
904_932.las	Adjusted GPS Time
904_934.las	Adjusted GPS Time
904_936.las	Adjusted GPS Time
904_938.las	Adjusted GPS Time
904_940.las	Adjusted GPS Time
904_942.las	Adjusted GPS Time
904_944.las	Adjusted GPS Time
904_946.las	Adjusted GPS Time
904_948.las	Adjusted GPS Time
904_950.las	Adjusted GPS Time
904_952.las	Adjusted GPS Time
904_954.las	Adjusted GPS Time
904_956.las	Adjusted GPS Time
904_958.las	Adjusted GPS Time
904_960.las	Adjusted GPS Time
904_962.las	Adjusted GPS Time
904_964.las	Adjusted GPS Time
904_966.las	Adjusted GPS Time
904_968.las	Adjusted GPS Time
904_970.las	Adjusted GPS Time
904_972.las	Adjusted GPS Time
904_974.las	Adjusted GPS Time
904_976.las	Adjusted GPS Time
904_978.las	Adjusted GPS Time
904_980.las	Adjusted GPS Time
904_982.las	Adjusted GPS Time
904_984.las	Adjusted GPS Time
904_986.las	Adjusted GPS Time
904_988.las	Adjusted GPS Time
904_990.las	Adjusted GPS Time
904_992.las	Adjusted GPS Time
904_994.las	Adjusted GPS Time

2.3 Report on GPS Time Type (Tiled Data) - continued

File	GPS Time Type
904_996.las	Adjusted GPS Time
904_998.las	Adjusted GPS Time
906_1000.las	Adjusted GPS Time
906_1002.las	Adjusted GPS Time
906_1004.las	Adjusted GPS Time
906_1006.las	Adjusted GPS Time
906_1008.las	Adjusted GPS Time
906_1010.las	Adjusted GPS Time
906_1012.las	Adjusted GPS Time
906_1014.las	Adjusted GPS Time
906_1016.las	Adjusted GPS Time
906_1018.las	Adjusted GPS Time
906_1020.las	Adjusted GPS Time
906_1022.las	Adjusted GPS Time
906_1024.las	Adjusted GPS Time
906_1026.las	Adjusted GPS Time
906_1028.las	Adjusted GPS Time
906_1030.las	Adjusted GPS Time
906_926.las	Adjusted GPS Time
906_928.las	Adjusted GPS Time
906_930.las	Adjusted GPS Time
906_932.las	Adjusted GPS Time
906_934.las	Adjusted GPS Time
906_936.las	Adjusted GPS Time
906_938.las	Adjusted GPS Time
906_940.las	Adjusted GPS Time
906_942.las	Adjusted GPS Time
906_944.las	Adjusted GPS Time
906_946.las	Adjusted GPS Time
906_948.las	Adjusted GPS Time
906_950.las	Adjusted GPS Time
906_952.las	Adjusted GPS Time
906_954.las	Adjusted GPS Time
906_956.las	Adjusted GPS Time
906_958.las	Adjusted GPS Time
906_960.las	Adjusted GPS Time
906_962.las	Adjusted GPS Time
906_964.las	Adjusted GPS Time
906_966.las	Adjusted GPS Time
906_968.las	Adjusted GPS Time
906_970.las	Adjusted GPS Time
906_972.las	Adjusted GPS Time
906_974.las	Adjusted GPS Time
906_976.las	Adjusted GPS Time
906_978.las	Adjusted GPS Time
906_980.las	Adjusted GPS Time
906_982.las	Adjusted GPS Time
906_984.las	Adjusted GPS Time
906_986.las	Adjusted GPS Time

2.3 Report on GPS Time Type (Tiled Data) - continued

File	GPS Time Type
906_988.las	Adjusted GPS Time
906_990.las	Adjusted GPS Time
906_992.las	Adjusted GPS Time
906_994.las	Adjusted GPS Time
906_996.las	Adjusted GPS Time
906_998.las	Adjusted GPS Time
908_1000.las	Adjusted GPS Time
908_1002.las	Adjusted GPS Time
908_1004.las	Adjusted GPS Time
908_1006.las	Adjusted GPS Time
908_1008.las	Adjusted GPS Time
908_1010.las	Adjusted GPS Time
908_1012.las	Adjusted GPS Time
908_1014.las	Adjusted GPS Time
908_1016.las	Adjusted GPS Time
908_1018.las	Adjusted GPS Time
908_1020.las	Adjusted GPS Time
908_1022.las	Adjusted GPS Time
908_1024.las	Adjusted GPS Time
908_1026.las	Adjusted GPS Time
908_1028.las	Adjusted GPS Time
908_1030.las	Adjusted GPS Time
908_926.las	Adjusted GPS Time
908_928.las	Adjusted GPS Time
908_930.las	Adjusted GPS Time
908_932.las	Adjusted GPS Time
908_934.las	Adjusted GPS Time
908_936.las	Adjusted GPS Time
908_938.las	Adjusted GPS Time
908_940.las	Adjusted GPS Time
908_942.las	Adjusted GPS Time
908_944.las	Adjusted GPS Time
908_946.las	Adjusted GPS Time
908_948.las	Adjusted GPS Time
908_950.las	Adjusted GPS Time
908_952.las	Adjusted GPS Time
908_954.las	Adjusted GPS Time
908_956.las	Adjusted GPS Time
908_958.las	Adjusted GPS Time
908_960.las	Adjusted GPS Time
908_962.las	Adjusted GPS Time
908_964.las	Adjusted GPS Time
908_966.las	Adjusted GPS Time
908_968.las	Adjusted GPS Time
908_970.las	Adjusted GPS Time
908_972.las	Adjusted GPS Time
908_974.las	Adjusted GPS Time
908_976.las	Adjusted GPS Time
908_978.las	Adjusted GPS Time

2.3 Report on GPS Time Type (Tiled Data) - continued

File	GPS Time Type
908_980.las	Adjusted GPS Time
908_982.las	Adjusted GPS Time
908_984.las	Adjusted GPS Time
908_986.las	Adjusted GPS Time
908_988.las	Adjusted GPS Time
908_990.las	Adjusted GPS Time
908_992.las	Adjusted GPS Time
908_994.las	Adjusted GPS Time
908_996.las	Adjusted GPS Time
908_998.las	Adjusted GPS Time
910_1000.las	Adjusted GPS Time
910_1002.las	Adjusted GPS Time
910_1004.las	Adjusted GPS Time
910_1006.las	Adjusted GPS Time
910_1008.las	Adjusted GPS Time
910_1010.las	Adjusted GPS Time
910_1012.las	Adjusted GPS Time
910_1014.las	Adjusted GPS Time
910_1016.las	Adjusted GPS Time
910_1018.las	Adjusted GPS Time
910_1020.las	Adjusted GPS Time
910_1022.las	Adjusted GPS Time
910_1024.las	Adjusted GPS Time
910_1026.las	Adjusted GPS Time
910_1028.las	Adjusted GPS Time
910_1030.las	Adjusted GPS Time
910_926.las	Adjusted GPS Time
910_928.las	Adjusted GPS Time
910_930.las	Adjusted GPS Time
910_932.las	Adjusted GPS Time
910_934.las	Adjusted GPS Time
910_936.las	Adjusted GPS Time
910_938.las	Adjusted GPS Time
910_940.las	Adjusted GPS Time
910_942.las	Adjusted GPS Time
910_944.las	Adjusted GPS Time
910_946.las	Adjusted GPS Time
910_948.las	Adjusted GPS Time
910_950.las	Adjusted GPS Time
910_952.las	Adjusted GPS Time
910_954.las	Adjusted GPS Time
910_956.las	Adjusted GPS Time
910_958.las	Adjusted GPS Time
910_960.las	Adjusted GPS Time
910_962.las	Adjusted GPS Time
910_964.las	Adjusted GPS Time
910_966.las	Adjusted GPS Time
910_968.las	Adjusted GPS Time
910_970.las	Adjusted GPS Time

2.3 Report on GPS Time Type (Tiled Data) - continued

File	GPS Time Type
910_972.las	Adjusted GPS Time
910_974.las	Adjusted GPS Time
910_976.las	Adjusted GPS Time
910_978.las	Adjusted GPS Time
910_980.las	Adjusted GPS Time
910_982.las	Adjusted GPS Time
910_984.las	Adjusted GPS Time
910_986.las	Adjusted GPS Time
910_988.las	Adjusted GPS Time
910_990.las	Adjusted GPS Time
910_992.las	Adjusted GPS Time
910_994.las	Adjusted GPS Time
910_996.las	Adjusted GPS Time
910_998.las	Adjusted GPS Time
912_1000.las	Adjusted GPS Time
912_1002.las	Adjusted GPS Time
912_1004.las	Adjusted GPS Time
912_1006.las	Adjusted GPS Time
912_1008.las	Adjusted GPS Time
912_1010.las	Adjusted GPS Time
912_1012.las	Adjusted GPS Time
912_1014.las	Adjusted GPS Time
912_1016.las	Adjusted GPS Time
912_1018.las	Adjusted GPS Time
912_1020.las	Adjusted GPS Time
912_1022.las	Adjusted GPS Time
912_1024.las	Adjusted GPS Time
912_926.las	Adjusted GPS Time
912_928.las	Adjusted GPS Time
912_930.las	Adjusted GPS Time
912_932.las	Adjusted GPS Time
912_934.las	Adjusted GPS Time
912_936.las	Adjusted GPS Time
912_938.las	Adjusted GPS Time
912_940.las	Adjusted GPS Time
912_942.las	Adjusted GPS Time
912_944.las	Adjusted GPS Time
912_946.las	Adjusted GPS Time
912_948.las	Adjusted GPS Time
912_950.las	Adjusted GPS Time
912_952.las	Adjusted GPS Time
912_954.las	Adjusted GPS Time
912_956.las	Adjusted GPS Time
912_958.las	Adjusted GPS Time
912_960.las	Adjusted GPS Time
912_962.las	Adjusted GPS Time
912_964.las	Adjusted GPS Time
912_966.las	Adjusted GPS Time
912_968.las	Adjusted GPS Time

2.3 Report on GPS Time Type (Tiled Data) - continued

File	GPS Time Type
912_970.las	Adjusted GPS Time
912_972.las	Adjusted GPS Time
912_974.las	Adjusted GPS Time
912_976.las	Adjusted GPS Time
912_978.las	Adjusted GPS Time
912_980.las	Adjusted GPS Time
912_982.las	Adjusted GPS Time
912_984.las	Adjusted GPS Time
912_986.las	Adjusted GPS Time
912_988.las	Adjusted GPS Time
912_990.las	Adjusted GPS Time
912_992.las	Adjusted GPS Time
912_994.las	Adjusted GPS Time
912_996.las	Adjusted GPS Time
912_998.las	Adjusted GPS Time
914_1000.las	Adjusted GPS Time
914_1002.las	Adjusted GPS Time
914_1004.las	Adjusted GPS Time
914_1006.las	Adjusted GPS Time
914_1008.las	Adjusted GPS Time
914_1010.las	Adjusted GPS Time
914_1012.las	Adjusted GPS Time
914_1014.las	Adjusted GPS Time
914_1016.las	Adjusted GPS Time
914_1018.las	Adjusted GPS Time
914_1020.las	Adjusted GPS Time
914_1022.las	Adjusted GPS Time
914_1024.las	Adjusted GPS Time
914_926.las	Adjusted GPS Time
914_928.las	Adjusted GPS Time
914_930.las	Adjusted GPS Time
914_932.las	Adjusted GPS Time
914_934.las	Adjusted GPS Time
914_936.las	Adjusted GPS Time
914_938.las	Adjusted GPS Time
914_940.las	Adjusted GPS Time
914_942.las	Adjusted GPS Time
914_944.las	Adjusted GPS Time
914_946.las	Adjusted GPS Time
914_948.las	Adjusted GPS Time
914_950.las	Adjusted GPS Time
914_952.las	Adjusted GPS Time
914_954.las	Adjusted GPS Time
914_956.las	Adjusted GPS Time
914_958.las	Adjusted GPS Time
914_960.las	Adjusted GPS Time
914_962.las	Adjusted GPS Time
914_964.las	Adjusted GPS Time
914_966.las	Adjusted GPS Time

2.3 Report on GPS Time Type (Tiled Data) - continued

File	GPS Time Type
914_968.las	Adjusted GPS Time
914_970.las	Adjusted GPS Time
914_972.las	Adjusted GPS Time
914_974.las	Adjusted GPS Time
914_976.las	Adjusted GPS Time
914_978.las	Adjusted GPS Time
914_980.las	Adjusted GPS Time
914_982.las	Adjusted GPS Time
914_984.las	Adjusted GPS Time
914_986.las	Adjusted GPS Time
914_988.las	Adjusted GPS Time
914_990.las	Adjusted GPS Time
914_992.las	Adjusted GPS Time
914_994.las	Adjusted GPS Time
914_996.las	Adjusted GPS Time
914_998.las	Adjusted GPS Time
916_1000.las	Adjusted GPS Time
916_1002.las	Adjusted GPS Time
916_1004.las	Adjusted GPS Time
916_1006.las	Adjusted GPS Time
916_1008.las	Adjusted GPS Time
916_1010.las	Adjusted GPS Time
916_1012.las	Adjusted GPS Time
916_1014.las	Adjusted GPS Time
916_926.las	Adjusted GPS Time
916_928.las	Adjusted GPS Time
916_930.las	Adjusted GPS Time
916_932.las	Adjusted GPS Time
916_934.las	Adjusted GPS Time
916_936.las	Adjusted GPS Time
916_938.las	Adjusted GPS Time
916_940.las	Adjusted GPS Time
916_942.las	Adjusted GPS Time
916_944.las	Adjusted GPS Time
916_946.las	Adjusted GPS Time
916_948.las	Adjusted GPS Time
916_950.las	Adjusted GPS Time
916_952.las	Adjusted GPS Time
916_954.las	Adjusted GPS Time
916_956.las	Adjusted GPS Time
916_958.las	Adjusted GPS Time
916_960.las	Adjusted GPS Time
916_962.las	Adjusted GPS Time
916_964.las	Adjusted GPS Time
916_966.las	Adjusted GPS Time
916_968.las	Adjusted GPS Time
916_970.las	Adjusted GPS Time
916_972.las	Adjusted GPS Time
916_974.las	Adjusted GPS Time

2.3 Report on GPS Time Type (Tiled Data) - continued

File	GPS Time Type
916_976.las	Adjusted GPS Time
916_978.las	Adjusted GPS Time
916_980.las	Adjusted GPS Time
916_982.las	Adjusted GPS Time
916_984.las	Adjusted GPS Time
916_986.las	Adjusted GPS Time
916_988.las	Adjusted GPS Time
916_990.las	Adjusted GPS Time
916_992.las	Adjusted GPS Time
916_994.las	Adjusted GPS Time
916_996.las	Adjusted GPS Time
916_998.las	Adjusted GPS Time
918_1000.las	Adjusted GPS Time
918_1002.las	Adjusted GPS Time
918_1004.las	Adjusted GPS Time
918_1006.las	Adjusted GPS Time
918_1008.las	Adjusted GPS Time
918_1010.las	Adjusted GPS Time
918_1012.las	Adjusted GPS Time
918_1014.las	Adjusted GPS Time
918_926.las	Adjusted GPS Time
918_928.las	Adjusted GPS Time
918_930.las	Adjusted GPS Time
918_932.las	Adjusted GPS Time
918_934.las	Adjusted GPS Time
918_936.las	Adjusted GPS Time
918_938.las	Adjusted GPS Time
918_940.las	Adjusted GPS Time
918_942.las	Adjusted GPS Time
918_944.las	Adjusted GPS Time
918_946.las	Adjusted GPS Time
918_948.las	Adjusted GPS Time
918_950.las	Adjusted GPS Time
918_952.las	Adjusted GPS Time
918_954.las	Adjusted GPS Time
918_956.las	Adjusted GPS Time
918_958.las	Adjusted GPS Time
918_960.las	Adjusted GPS Time
918_962.las	Adjusted GPS Time
918_964.las	Adjusted GPS Time
918_966.las	Adjusted GPS Time
918_968.las	Adjusted GPS Time
918_970.las	Adjusted GPS Time
918_972.las	Adjusted GPS Time
918_974.las	Adjusted GPS Time
918_976.las	Adjusted GPS Time
918_978.las	Adjusted GPS Time
918_980.las	Adjusted GPS Time
918_982.las	Adjusted GPS Time

2.3 Report on GPS Time Type (Tiled Data) - continued

File	GPS Time Type
918_984.las	Adjusted GPS Time
918_986.las	Adjusted GPS Time
918_988.las	Adjusted GPS Time
918_990.las	Adjusted GPS Time
918_992.las	Adjusted GPS Time
918_994.las	Adjusted GPS Time
918_996.las	Adjusted GPS Time
918_998.las	Adjusted GPS Time
920_1000.las	Adjusted GPS Time
920_1002.las	Adjusted GPS Time
920_1004.las	Adjusted GPS Time
920_1006.las	Adjusted GPS Time
920_1008.las	Adjusted GPS Time
920_1010.las	Adjusted GPS Time
920_1012.las	Adjusted GPS Time
920_1014.las	Adjusted GPS Time
920_926.las	Adjusted GPS Time
920_928.las	Adjusted GPS Time
920_930.las	Adjusted GPS Time
920_932.las	Adjusted GPS Time
920_934.las	Adjusted GPS Time
920_936.las	Adjusted GPS Time
920_938.las	Adjusted GPS Time
920_940.las	Adjusted GPS Time
920_942.las	Adjusted GPS Time
920_944.las	Adjusted GPS Time
920_946.las	Adjusted GPS Time
920_948.las	Adjusted GPS Time
920_950.las	Adjusted GPS Time
920_952.las	Adjusted GPS Time
920_954.las	Adjusted GPS Time
920_956.las	Adjusted GPS Time
920_958.las	Adjusted GPS Time
920_960.las	Adjusted GPS Time
920_962.las	Adjusted GPS Time
920_964.las	Adjusted GPS Time
920_966.las	Adjusted GPS Time
920_968.las	Adjusted GPS Time
920_970.las	Adjusted GPS Time
920_972.las	Adjusted GPS Time
920_974.las	Adjusted GPS Time
920_976.las	Adjusted GPS Time
920_978.las	Adjusted GPS Time
920_980.las	Adjusted GPS Time
920_982.las	Adjusted GPS Time
920_984.las	Adjusted GPS Time
920_986.las	Adjusted GPS Time
920_988.las	Adjusted GPS Time
920_990.las	Adjusted GPS Time

2.3 Report on GPS Time Type (Tiled Data) - continued

File	GPS Time Type
920_992.las	Adjusted GPS Time
920_994.las	Adjusted GPS Time
920_996.las	Adjusted GPS Time
920_998.las	Adjusted GPS Time
922_1000.las	Adjusted GPS Time
922_1002.las	Adjusted GPS Time
922_1004.las	Adjusted GPS Time
922_1006.las	Adjusted GPS Time
922_1008.las	Adjusted GPS Time
922_1010.las	Adjusted GPS Time
922_1012.las	Adjusted GPS Time
922_1014.las	Adjusted GPS Time
922_926.las	Adjusted GPS Time
922_928.las	Adjusted GPS Time
922_930.las	Adjusted GPS Time
922_932.las	Adjusted GPS Time
922_934.las	Adjusted GPS Time
922_936.las	Adjusted GPS Time
922_938.las	Adjusted GPS Time
922_940.las	Adjusted GPS Time
922_942.las	Adjusted GPS Time
922_944.las	Adjusted GPS Time
922_946.las	Adjusted GPS Time
922_948.las	Adjusted GPS Time
922_950.las	Adjusted GPS Time
922_952.las	Adjusted GPS Time
922_954.las	Adjusted GPS Time
922_956.las	Adjusted GPS Time
922_958.las	Adjusted GPS Time
922_960.las	Adjusted GPS Time
922_962.las	Adjusted GPS Time
922_964.las	Adjusted GPS Time
922_966.las	Adjusted GPS Time
922_968.las	Adjusted GPS Time
922_970.las	Adjusted GPS Time
922_972.las	Adjusted GPS Time
922_974.las	Adjusted GPS Time
922_976.las	Adjusted GPS Time
922_978.las	Adjusted GPS Time
922_980.las	Adjusted GPS Time
922_982.las	Adjusted GPS Time
922_984.las	Adjusted GPS Time
922_986.las	Adjusted GPS Time
922_988.las	Adjusted GPS Time
922_990.las	Adjusted GPS Time
922_992.las	Adjusted GPS Time
922_994.las	Adjusted GPS Time
922_996.las	Adjusted GPS Time
922_998.las	Adjusted GPS Time

2.3 Report on GPS Time Type (Tiled Data) - continued

File	GPS Time Type
924_1000.las	Adjusted GPS Time
924_1002.las	Adjusted GPS Time
924_1004.las	Adjusted GPS Time
924_1006.las	Adjusted GPS Time
924_1008.las	Adjusted GPS Time
924_1010.las	Adjusted GPS Time
924_1012.las	Adjusted GPS Time
924_1014.las	Adjusted GPS Time
924_926.las	Adjusted GPS Time
924_928.las	Adjusted GPS Time
924_930.las	Adjusted GPS Time
924_932.las	Adjusted GPS Time
924_934.las	Adjusted GPS Time
924_936.las	Adjusted GPS Time
924_938.las	Adjusted GPS Time
924_940.las	Adjusted GPS Time
924_942.las	Adjusted GPS Time
924_944.las	Adjusted GPS Time
924_946.las	Adjusted GPS Time
924_948.las	Adjusted GPS Time
924_950.las	Adjusted GPS Time
924_952.las	Adjusted GPS Time
924_954.las	Adjusted GPS Time
924_956.las	Adjusted GPS Time
924_958.las	Adjusted GPS Time
924_960.las	Adjusted GPS Time
924_962.las	Adjusted GPS Time
924_964.las	Adjusted GPS Time
924_966.las	Adjusted GPS Time
924_968.las	Adjusted GPS Time
924_970.las	Adjusted GPS Time
924_972.las	Adjusted GPS Time
924_974.las	Adjusted GPS Time
924_976.las	Adjusted GPS Time
924_978.las	Adjusted GPS Time
924_980.las	Adjusted GPS Time
924_982.las	Adjusted GPS Time
924_984.las	Adjusted GPS Time
924_986.las	Adjusted GPS Time
924_988.las	Adjusted GPS Time
924_990.las	Adjusted GPS Time
924_992.las	Adjusted GPS Time
924_994.las	Adjusted GPS Time
924_996.las	Adjusted GPS Time
924_998.las	Adjusted GPS Time
926_1000.las	Adjusted GPS Time
926_1002.las	Adjusted GPS Time
926_1004.las	Adjusted GPS Time
926_1006.las	Adjusted GPS Time

2.3 Report on GPS Time Type (Tiled Data) - continued

File	GPS Time Type
926_1008.las	Adjusted GPS Time
926_1010.las	Adjusted GPS Time
926_1012.las	Adjusted GPS Time
926_1014.las	Adjusted GPS Time
926_926.las	Adjusted GPS Time
926_928.las	Adjusted GPS Time
926_930.las	Adjusted GPS Time
926_932.las	Adjusted GPS Time
926_934.las	Adjusted GPS Time
926_936.las	Adjusted GPS Time
926_938.las	Adjusted GPS Time
926_940.las	Adjusted GPS Time
926_942.las	Adjusted GPS Time
926_944.las	Adjusted GPS Time
926_946.las	Adjusted GPS Time
926_948.las	Adjusted GPS Time
926_950.las	Adjusted GPS Time
926_952.las	Adjusted GPS Time
926_954.las	Adjusted GPS Time
926_956.las	Adjusted GPS Time
926_958.las	Adjusted GPS Time
926_960.las	Adjusted GPS Time
926_962.las	Adjusted GPS Time
926_964.las	Adjusted GPS Time
926_966.las	Adjusted GPS Time
926_968.las	Adjusted GPS Time
926_970.las	Adjusted GPS Time
926_972.las	Adjusted GPS Time
926_974.las	Adjusted GPS Time
926_976.las	Adjusted GPS Time
926_978.las	Adjusted GPS Time
926_980.las	Adjusted GPS Time
926_982.las	Adjusted GPS Time
926_984.las	Adjusted GPS Time
926_986.las	Adjusted GPS Time
926_988.las	Adjusted GPS Time
926_990.las	Adjusted GPS Time
926_992.las	Adjusted GPS Time
926_994.las	Adjusted GPS Time
926_996.las	Adjusted GPS Time
926_998.las	Adjusted GPS Time
928_1000.las	Adjusted GPS Time
928_1002.las	Adjusted GPS Time
928_1004.las	Adjusted GPS Time
928_1006.las	Adjusted GPS Time
928_1008.las	Adjusted GPS Time
928_1010.las	Adjusted GPS Time
928_1012.las	Adjusted GPS Time
928_1014.las	Adjusted GPS Time

2.3 Report on GPS Time Type (Tiled Data) - continued

File	GPS Time Type
928_926.las	Adjusted GPS Time
928_928.las	Adjusted GPS Time
928_930.las	Adjusted GPS Time
928_932.las	Adjusted GPS Time
928_934.las	Adjusted GPS Time
928_936.las	Adjusted GPS Time
928_938.las	Adjusted GPS Time
928_940.las	Adjusted GPS Time
928_942.las	Adjusted GPS Time
928_944.las	Adjusted GPS Time
928_946.las	Adjusted GPS Time
928_948.las	Adjusted GPS Time
928_950.las	Adjusted GPS Time
928_952.las	Adjusted GPS Time
928_954.las	Adjusted GPS Time
928_956.las	Adjusted GPS Time
928_958.las	Adjusted GPS Time
928_960.las	Adjusted GPS Time
928_962.las	Adjusted GPS Time
928_964.las	Adjusted GPS Time
928_966.las	Adjusted GPS Time
928_968.las	Adjusted GPS Time
928_970.las	Adjusted GPS Time
928_972.las	Adjusted GPS Time
928_974.las	Adjusted GPS Time
928_976.las	Adjusted GPS Time
928_978.las	Adjusted GPS Time
928_980.las	Adjusted GPS Time
928_982.las	Adjusted GPS Time
928_984.las	Adjusted GPS Time
928_986.las	Adjusted GPS Time
928_988.las	Adjusted GPS Time
928_990.las	Adjusted GPS Time
928_992.las	Adjusted GPS Time
928_994.las	Adjusted GPS Time
928_996.las	Adjusted GPS Time
928_998.las	Adjusted GPS Time
930_1000.las	Adjusted GPS Time
930_1002.las	Adjusted GPS Time
930_1004.las	Adjusted GPS Time
930_1006.las	Adjusted GPS Time
930_1008.las	Adjusted GPS Time
930_1010.las	Adjusted GPS Time
930_1012.las	Adjusted GPS Time
930_1014.las	Adjusted GPS Time
930_926.las	Adjusted GPS Time
930_928.las	Adjusted GPS Time
930_930.las	Adjusted GPS Time
930_932.las	Adjusted GPS Time

2.3 Report on GPS Time Type (Tiled Data) - continued

File	GPS Time Type
930_934.las	Adjusted GPS Time
930_936.las	Adjusted GPS Time
930_938.las	Adjusted GPS Time
930_940.las	Adjusted GPS Time
930_942.las	Adjusted GPS Time
930_944.las	Adjusted GPS Time
930_946.las	Adjusted GPS Time
930_948.las	Adjusted GPS Time
930_950.las	Adjusted GPS Time
930_952.las	Adjusted GPS Time
930_954.las	Adjusted GPS Time
930_956.las	Adjusted GPS Time
930_958.las	Adjusted GPS Time
930_960.las	Adjusted GPS Time
930_962.las	Adjusted GPS Time
930_964.las	Adjusted GPS Time
930_966.las	Adjusted GPS Time
930_968.las	Adjusted GPS Time
930_970.las	Adjusted GPS Time
930_972.las	Adjusted GPS Time
930_974.las	Adjusted GPS Time
930_976.las	Adjusted GPS Time
930_978.las	Adjusted GPS Time
930_980.las	Adjusted GPS Time
930_982.las	Adjusted GPS Time
930_984.las	Adjusted GPS Time
930_986.las	Adjusted GPS Time
930_988.las	Adjusted GPS Time
930_990.las	Adjusted GPS Time
930_992.las	Adjusted GPS Time
930_994.las	Adjusted GPS Time
930_996.las	Adjusted GPS Time
930_998.las	Adjusted GPS Time
932_1000.las	Adjusted GPS Time
932_1002.las	Adjusted GPS Time
932_1004.las	Adjusted GPS Time
932_1006.las	Adjusted GPS Time
932_1008.las	Adjusted GPS Time
932_1010.las	Adjusted GPS Time
932_1012.las	Adjusted GPS Time
932_1014.las	Adjusted GPS Time
932_926.las	Adjusted GPS Time
932_928.las	Adjusted GPS Time
932_930.las	Adjusted GPS Time
932_932.las	Adjusted GPS Time
932_934.las	Adjusted GPS Time
932_936.las	Adjusted GPS Time
932_938.las	Adjusted GPS Time
932_940.las	Adjusted GPS Time

2.3 Report on GPS Time Type (Tiled Data) - continued

File	GPS Time Type
932_942.las	Adjusted GPS Time
932_944.las	Adjusted GPS Time
932_946.las	Adjusted GPS Time
932_948.las	Adjusted GPS Time
932_950.las	Adjusted GPS Time
932_952.las	Adjusted GPS Time
932_954.las	Adjusted GPS Time
932_956.las	Adjusted GPS Time
932_958.las	Adjusted GPS Time
932_960.las	Adjusted GPS Time
932_962.las	Adjusted GPS Time
932_964.las	Adjusted GPS Time
932_966.las	Adjusted GPS Time
932_968.las	Adjusted GPS Time
932_970.las	Adjusted GPS Time
932_972.las	Adjusted GPS Time
932_974.las	Adjusted GPS Time
932_976.las	Adjusted GPS Time
932_978.las	Adjusted GPS Time
932_980.las	Adjusted GPS Time
932_982.las	Adjusted GPS Time
932_984.las	Adjusted GPS Time
932_986.las	Adjusted GPS Time
932_988.las	Adjusted GPS Time
932_990.las	Adjusted GPS Time
932_992.las	Adjusted GPS Time
932_994.las	Adjusted GPS Time
932_996.las	Adjusted GPS Time
932_998.las	Adjusted GPS Time
934_1000.las	Adjusted GPS Time
934_1002.las	Adjusted GPS Time
934_1004.las	Adjusted GPS Time
934_1006.las	Adjusted GPS Time
934_1008.las	Adjusted GPS Time
934_1010.las	Adjusted GPS Time
934_1012.las	Adjusted GPS Time
934_1014.las	Adjusted GPS Time
934_926.las	Adjusted GPS Time
934_928.las	Adjusted GPS Time
934_930.las	Adjusted GPS Time
934_932.las	Adjusted GPS Time
934_934.las	Adjusted GPS Time
934_936.las	Adjusted GPS Time
934_938.las	Adjusted GPS Time
934_940.las	Adjusted GPS Time
934_942.las	Adjusted GPS Time
934_944.las	Adjusted GPS Time
934_946.las	Adjusted GPS Time
934_948.las	Adjusted GPS Time

2.3 Report on GPS Time Type (Tiled Data) - continued

File	GPS Time Type
934_950.las	Adjusted GPS Time
934_952.las	Adjusted GPS Time
934_954.las	Adjusted GPS Time
934_956.las	Adjusted GPS Time
934_958.las	Adjusted GPS Time
934_960.las	Adjusted GPS Time
934_962.las	Adjusted GPS Time
934_964.las	Adjusted GPS Time
934_966.las	Adjusted GPS Time
934_968.las	Adjusted GPS Time
934_970.las	Adjusted GPS Time
934_972.las	Adjusted GPS Time
934_974.las	Adjusted GPS Time
934_976.las	Adjusted GPS Time
934_978.las	Adjusted GPS Time
934_980.las	Adjusted GPS Time
934_982.las	Adjusted GPS Time
934_984.las	Adjusted GPS Time
934_986.las	Adjusted GPS Time
934_988.las	Adjusted GPS Time
934_990.las	Adjusted GPS Time
934_992.las	Adjusted GPS Time
934_994.las	Adjusted GPS Time
934_996.las	Adjusted GPS Time
934_998.las	Adjusted GPS Time
936_1000.las	Adjusted GPS Time
936_1002.las	Adjusted GPS Time
936_1004.las	Adjusted GPS Time
936_1006.las	Adjusted GPS Time
936_1008.las	Adjusted GPS Time
936_1010.las	Adjusted GPS Time
936_1012.las	Adjusted GPS Time
936_1014.las	Adjusted GPS Time
936_926.las	Adjusted GPS Time
936_928.las	Adjusted GPS Time
936_930.las	Adjusted GPS Time
936_932.las	Adjusted GPS Time
936_934.las	Adjusted GPS Time
936_936.las	Adjusted GPS Time
936_938.las	Adjusted GPS Time
936_940.las	Adjusted GPS Time
936_942.las	Adjusted GPS Time
936_944.las	Adjusted GPS Time
936_946.las	Adjusted GPS Time
936_948.las	Adjusted GPS Time
936_950.las	Adjusted GPS Time
936_952.las	Adjusted GPS Time
936_954.las	Adjusted GPS Time
936_956.las	Adjusted GPS Time

2.3 Report on GPS Time Type (Tiled Data) - continued

File	GPS Time Type
936_958.las	Adjusted GPS Time
936_960.las	Adjusted GPS Time
936_962.las	Adjusted GPS Time
936_964.las	Adjusted GPS Time
936_966.las	Adjusted GPS Time
936_968.las	Adjusted GPS Time
936_970.las	Adjusted GPS Time
936_972.las	Adjusted GPS Time
936_974.las	Adjusted GPS Time
936_976.las	Adjusted GPS Time
936_978.las	Adjusted GPS Time
936_980.las	Adjusted GPS Time
936_982.las	Adjusted GPS Time
936_984.las	Adjusted GPS Time
936_986.las	Adjusted GPS Time
936_988.las	Adjusted GPS Time
936_990.las	Adjusted GPS Time
936_992.las	Adjusted GPS Time
936_994.las	Adjusted GPS Time
936_996.las	Adjusted GPS Time
936_998.las	Adjusted GPS Time
938_1000.las	Adjusted GPS Time
938_1002.las	Adjusted GPS Time
938_1004.las	Adjusted GPS Time
938_1006.las	Adjusted GPS Time
938_1008.las	Adjusted GPS Time
938_1010.las	Adjusted GPS Time
938_1012.las	Adjusted GPS Time
938_1014.las	Adjusted GPS Time
938_926.las	Adjusted GPS Time
938_928.las	Adjusted GPS Time
938_930.las	Adjusted GPS Time
938_932.las	Adjusted GPS Time
938_934.las	Adjusted GPS Time
938_936.las	Adjusted GPS Time
938_938.las	Adjusted GPS Time
938_940.las	Adjusted GPS Time
938_942.las	Adjusted GPS Time
938_944.las	Adjusted GPS Time
938_946.las	Adjusted GPS Time
938_948.las	Adjusted GPS Time
938_950.las	Adjusted GPS Time
938_952.las	Adjusted GPS Time
938_954.las	Adjusted GPS Time
938_956.las	Adjusted GPS Time
938_958.las	Adjusted GPS Time
938_960.las	Adjusted GPS Time
938_962.las	Adjusted GPS Time
938_964.las	Adjusted GPS Time

2.3 Report on GPS Time Type (Tiled Data) - continued

File	GPS Time Type
938_966.las	Adjusted GPS Time
938_968.las	Adjusted GPS Time
938_970.las	Adjusted GPS Time
938_972.las	Adjusted GPS Time
938_974.las	Adjusted GPS Time
938_976.las	Adjusted GPS Time
938_978.las	Adjusted GPS Time
938_980.las	Adjusted GPS Time
938_982.las	Adjusted GPS Time
938_984.las	Adjusted GPS Time
938_986.las	Adjusted GPS Time
938_988.las	Adjusted GPS Time
938_990.las	Adjusted GPS Time
938_992.las	Adjusted GPS Time
938_994.las	Adjusted GPS Time
938_996.las	Adjusted GPS Time
938_998.las	Adjusted GPS Time
940_1000.las	Adjusted GPS Time
940_1002.las	Adjusted GPS Time
940_1004.las	Adjusted GPS Time
940_1006.las	Adjusted GPS Time
940_1008.las	Adjusted GPS Time
940_1010.las	Adjusted GPS Time
940_1012.las	Adjusted GPS Time
940_1014.las	Adjusted GPS Time
940_926.las	Adjusted GPS Time
940_928.las	Adjusted GPS Time
940_930.las	Adjusted GPS Time
940_932.las	Adjusted GPS Time
940_934.las	Adjusted GPS Time
940_936.las	Adjusted GPS Time
940_938.las	Adjusted GPS Time
940_940.las	Adjusted GPS Time
940_942.las	Adjusted GPS Time
940_944.las	Adjusted GPS Time
940_946.las	Adjusted GPS Time
940_948.las	Adjusted GPS Time
940_950.las	Adjusted GPS Time
940_952.las	Adjusted GPS Time
940_954.las	Adjusted GPS Time
940_956.las	Adjusted GPS Time
940_958.las	Adjusted GPS Time
940_960.las	Adjusted GPS Time
940_962.las	Adjusted GPS Time
940_964.las	Adjusted GPS Time
940_966.las	Adjusted GPS Time
940_968.las	Adjusted GPS Time
940_970.las	Adjusted GPS Time
940_972.las	Adjusted GPS Time

2.3 Report on GPS Time Type (Tiled Data) - continued

File	GPS Time Type
940_974.las	Adjusted GPS Time
940_976.las	Adjusted GPS Time
940_978.las	Adjusted GPS Time
940_980.las	Adjusted GPS Time
940_982.las	Adjusted GPS Time
940_984.las	Adjusted GPS Time
940_986.las	Adjusted GPS Time
940_988.las	Adjusted GPS Time
940_990.las	Adjusted GPS Time
940_992.las	Adjusted GPS Time
940_994.las	Adjusted GPS Time
940_996.las	Adjusted GPS Time
940_998.las	Adjusted GPS Time
942_1000.las	Adjusted GPS Time
942_1002.las	Adjusted GPS Time
942_1004.las	Adjusted GPS Time
942_1006.las	Adjusted GPS Time
942_1008.las	Adjusted GPS Time
942_1010.las	Adjusted GPS Time
942_1012.las	Adjusted GPS Time
942_1014.las	Adjusted GPS Time
942_924.las	Adjusted GPS Time
942_926.las	Adjusted GPS Time
942_928.las	Adjusted GPS Time
942_930.las	Adjusted GPS Time
942_932.las	Adjusted GPS Time
942_934.las	Adjusted GPS Time
942_936.las	Adjusted GPS Time
942_938.las	Adjusted GPS Time
942_940.las	Adjusted GPS Time
942_942.las	Adjusted GPS Time
942_944.las	Adjusted GPS Time
942_946.las	Adjusted GPS Time
942_948.las	Adjusted GPS Time
942_950.las	Adjusted GPS Time
942_952.las	Adjusted GPS Time
942_954.las	Adjusted GPS Time
942_956.las	Adjusted GPS Time
942_958.las	Adjusted GPS Time
942_960.las	Adjusted GPS Time
942_962.las	Adjusted GPS Time
942_964.las	Adjusted GPS Time
942_966.las	Adjusted GPS Time
942_968.las	Adjusted GPS Time
942_970.las	Adjusted GPS Time
942_972.las	Adjusted GPS Time
942_974.las	Adjusted GPS Time
942_976.las	Adjusted GPS Time
942_978.las	Adjusted GPS Time

2.3 Report on GPS Time Type (Tiled Data) - continued

File	GPS Time Type
942_980.las	Adjusted GPS Time
942_982.las	Adjusted GPS Time
942_984.las	Adjusted GPS Time
942_986.las	Adjusted GPS Time
942_988.las	Adjusted GPS Time
942_990.las	Adjusted GPS Time
942_992.las	Adjusted GPS Time
942_994.las	Adjusted GPS Time
942_996.las	Adjusted GPS Time
942_998.las	Adjusted GPS Time
944_1000.las	Adjusted GPS Time
944_1002.las	Adjusted GPS Time
944_1004.las	Adjusted GPS Time
944_1006.las	Adjusted GPS Time
944_1008.las	Adjusted GPS Time
944_1010.las	Adjusted GPS Time
944_1012.las	Adjusted GPS Time
944_1014.las	Adjusted GPS Time
944_924.las	Adjusted GPS Time
944_926.las	Adjusted GPS Time
944_928.las	Adjusted GPS Time
944_930.las	Adjusted GPS Time
944_932.las	Adjusted GPS Time
944_934.las	Adjusted GPS Time
944_936.las	Adjusted GPS Time
944_938.las	Adjusted GPS Time
944_940.las	Adjusted GPS Time
944_942.las	Adjusted GPS Time
944_944.las	Adjusted GPS Time
944_946.las	Adjusted GPS Time
944_948.las	Adjusted GPS Time
944_950.las	Adjusted GPS Time
944_952.las	Adjusted GPS Time
944_954.las	Adjusted GPS Time
944_956.las	Adjusted GPS Time
944_958.las	Adjusted GPS Time
944_960.las	Adjusted GPS Time
944_962.las	Adjusted GPS Time
944_964.las	Adjusted GPS Time
944_966.las	Adjusted GPS Time
944_968.las	Adjusted GPS Time
944_970.las	Adjusted GPS Time
944_972.las	Adjusted GPS Time
944_974.las	Adjusted GPS Time
944_976.las	Adjusted GPS Time
944_978.las	Adjusted GPS Time
944_980.las	Adjusted GPS Time
944_982.las	Adjusted GPS Time
944_984.las	Adjusted GPS Time

2.3 Report on GPS Time Type (Tiled Data) - continued

File	GPS Time Type
944_986.las	Adjusted GPS Time
944_988.las	Adjusted GPS Time
944_990.las	Adjusted GPS Time
944_992.las	Adjusted GPS Time
944_994.las	Adjusted GPS Time
944_996.las	Adjusted GPS Time
944_998.las	Adjusted GPS Time
946_1000.las	Adjusted GPS Time
946_1002.las	Adjusted GPS Time
946_1004.las	Adjusted GPS Time
946_1006.las	Adjusted GPS Time
946_1008.las	Adjusted GPS Time
946_1010.las	Adjusted GPS Time
946_1012.las	Adjusted GPS Time
946_1014.las	Adjusted GPS Time
946_924.las	Adjusted GPS Time
946_926.las	Adjusted GPS Time
946_928.las	Adjusted GPS Time
946_930.las	Adjusted GPS Time
946_932.las	Adjusted GPS Time
946_934.las	Adjusted GPS Time
946_936.las	Adjusted GPS Time
946_938.las	Adjusted GPS Time
946_940.las	Adjusted GPS Time
946_942.las	Adjusted GPS Time
946_944.las	Adjusted GPS Time
946_946.las	Adjusted GPS Time
946_948.las	Adjusted GPS Time
946_950.las	Adjusted GPS Time
946_952.las	Adjusted GPS Time
946_954.las	Adjusted GPS Time
946_956.las	Adjusted GPS Time
946_958.las	Adjusted GPS Time
946_960.las	Adjusted GPS Time
946_962.las	Adjusted GPS Time
946_964.las	Adjusted GPS Time
946_966.las	Adjusted GPS Time
946_968.las	Adjusted GPS Time
946_970.las	Adjusted GPS Time
946_972.las	Adjusted GPS Time
946_974.las	Adjusted GPS Time
946_976.las	Adjusted GPS Time
946_978.las	Adjusted GPS Time
946_980.las	Adjusted GPS Time
946_982.las	Adjusted GPS Time
946_984.las	Adjusted GPS Time
946_986.las	Adjusted GPS Time
946_988.las	Adjusted GPS Time
946_990.las	Adjusted GPS Time

2.3 Report on GPS Time Type (Tiled Data) - continued

File	GPS Time Type
946_992.las	Adjusted GPS Time
946_994.las	Adjusted GPS Time
946_996.las	Adjusted GPS Time
946_998.las	Adjusted GPS Time
948_924.las	Adjusted GPS Time
948_926.las	Adjusted GPS Time

2.4 Report on Datums (Tiled Data)

[Classified Files - C:\Users\mrjeffer\Desktop\Shelby\LAS](#)

File	EPSG Code	Vertical Datum
752_926.las	None	NAVD88 - Geoid09 (Feet)
752_928.las	None	NAVD88 - Geoid09 (Feet)
752_930.las	None	NAVD88 - Geoid09 (Feet)
754_926.las	None	NAVD88 - Geoid09 (Feet)
754_928.las	None	NAVD88 - Geoid09 (Feet)
754_930.las	None	NAVD88 - Geoid09 (Feet)
754_932.las	None	NAVD88 - Geoid09 (Feet)
754_934.las	None	NAVD88 - Geoid09 (Feet)
754_936.las	None	NAVD88 - Geoid09 (Feet)
754_938.las	None	NAVD88 - Geoid09 (Feet)
754_940.las	None	NAVD88 - Geoid09 (Feet)
754_942.las	None	NAVD88 - Geoid09 (Feet)
754_944.las	None	NAVD88 - Geoid09 (Feet)
754_946.las	None	NAVD88 - Geoid09 (Feet)
754_948.las	None	NAVD88 - Geoid09 (Feet)
754_950.las	None	NAVD88 - Geoid09 (Feet)
754_952.las	None	NAVD88 - Geoid09 (Feet)
754_954.las	None	NAVD88 - Geoid09 (Feet)
754_956.las	None	NAVD88 - Geoid09 (Feet)
754_958.las	None	NAVD88 - Geoid09 (Feet)
754_960.las	None	NAVD88 - Geoid09 (Feet)
754_962.las	None	NAVD88 - Geoid09 (Feet)
754_964.las	None	NAVD88 - Geoid09 (Feet)
754_966.las	None	NAVD88 - Geoid09 (Feet)
754_968.las	None	NAVD88 - Geoid09 (Feet)
754_970.las	None	NAVD88 - Geoid09 (Feet)
754_972.las	None	NAVD88 - Geoid09 (Feet)
754_974.las	None	NAVD88 - Geoid09 (Feet)
754_976.las	None	NAVD88 - Geoid09 (Feet)
756_926.las	None	NAVD88 - Geoid09 (Feet)
756_928.las	None	NAVD88 - Geoid09 (Feet)
756_930.las	None	NAVD88 - Geoid09 (Feet)
756_932.las	None	NAVD88 - Geoid09 (Feet)
756_934.las	None	NAVD88 - Geoid09 (Feet)
756_936.las	None	NAVD88 - Geoid09 (Feet)
756_938.las	None	NAVD88 - Geoid09 (Feet)
756_940.las	None	NAVD88 - Geoid09 (Feet)
756_942.las	None	NAVD88 - Geoid09 (Feet)
756_944.las	None	NAVD88 - Geoid09 (Feet)
756_946.las	None	NAVD88 - Geoid09 (Feet)
756_948.las	None	NAVD88 - Geoid09 (Feet)
756_950.las	None	NAVD88 - Geoid09 (Feet)
756_952.las	None	NAVD88 - Geoid09 (Feet)
756_954.las	None	NAVD88 - Geoid09 (Feet)
756_956.las	None	NAVD88 - Geoid09 (Feet)
756_958.las	None	NAVD88 - Geoid09 (Feet)
756_960.las	None	NAVD88 - Geoid09 (Feet)
756_962.las	None	NAVD88 - Geoid09 (Feet)

2.4 Report on Datums (Tiled Data) - continued

File	EPSG Code	Vertical Datum
756_964.las	None	NAVD88 - Geoid09 (Feet)
756_966.las	None	NAVD88 - Geoid09 (Feet)
756_968.las	None	NAVD88 - Geoid09 (Feet)
756_970.las	None	NAVD88 - Geoid09 (Feet)
756_972.las	None	NAVD88 - Geoid09 (Feet)
756_974.las	None	NAVD88 - Geoid09 (Feet)
756_976.las	None	NAVD88 - Geoid09 (Feet)
758_926.las	None	NAVD88 - Geoid09 (Feet)
758_928.las	None	NAVD88 - Geoid09 (Feet)
758_930.las	None	NAVD88 - Geoid09 (Feet)
758_932.las	None	NAVD88 - Geoid09 (Feet)
758_934.las	None	NAVD88 - Geoid09 (Feet)
758_936.las	None	NAVD88 - Geoid09 (Feet)
758_938.las	None	NAVD88 - Geoid09 (Feet)
758_940.las	None	NAVD88 - Geoid09 (Feet)
758_942.las	None	NAVD88 - Geoid09 (Feet)
758_944.las	None	NAVD88 - Geoid09 (Feet)
758_946.las	None	NAVD88 - Geoid09 (Feet)
758_948.las	None	NAVD88 - Geoid09 (Feet)
758_950.las	None	NAVD88 - Geoid09 (Feet)
758_952.las	None	NAVD88 - Geoid09 (Feet)
758_954.las	None	NAVD88 - Geoid09 (Feet)
758_956.las	None	NAVD88 - Geoid09 (Feet)
758_958.las	None	NAVD88 - Geoid09 (Feet)
758_960.las	None	NAVD88 - Geoid09 (Feet)
758_962.las	None	NAVD88 - Geoid09 (Feet)
758_964.las	None	NAVD88 - Geoid09 (Feet)
758_966.las	None	NAVD88 - Geoid09 (Feet)
758_968.las	None	NAVD88 - Geoid09 (Feet)
758_970.las	None	NAVD88 - Geoid09 (Feet)
758_972.las	None	NAVD88 - Geoid09 (Feet)
758_974.las	None	NAVD88 - Geoid09 (Feet)
758_976.las	None	NAVD88 - Geoid09 (Feet)
760_926.las	None	NAVD88 - Geoid09 (Feet)
760_928.las	None	NAVD88 - Geoid09 (Feet)
760_930.las	None	NAVD88 - Geoid09 (Feet)
760_932.las	None	NAVD88 - Geoid09 (Feet)
760_934.las	None	NAVD88 - Geoid09 (Feet)
760_936.las	None	NAVD88 - Geoid09 (Feet)
760_938.las	None	NAVD88 - Geoid09 (Feet)
760_940.las	None	NAVD88 - Geoid09 (Feet)
760_942.las	None	NAVD88 - Geoid09 (Feet)
760_944.las	None	NAVD88 - Geoid09 (Feet)
760_946.las	None	NAVD88 - Geoid09 (Feet)
760_948.las	None	NAVD88 - Geoid09 (Feet)
760_950.las	None	NAVD88 - Geoid09 (Feet)
760_952.las	None	NAVD88 - Geoid09 (Feet)
760_954.las	None	NAVD88 - Geoid09 (Feet)
760_956.las	None	NAVD88 - Geoid09 (Feet)

2.4 Report on Datums (Tiled Data) - continued

File	EPSG Code	Vertical Datum
760_958.las	None	NAVD88 - Geoid09 (Feet)
760_960.las	None	NAVD88 - Geoid09 (Feet)
760_962.las	None	NAVD88 - Geoid09 (Feet)
760_964.las	None	NAVD88 - Geoid09 (Feet)
760_966.las	None	NAVD88 - Geoid09 (Feet)
760_968.las	None	NAVD88 - Geoid09 (Feet)
760_970.las	None	NAVD88 - Geoid09 (Feet)
760_972.las	None	NAVD88 - Geoid09 (Feet)
760_974.las	None	NAVD88 - Geoid09 (Feet)
760_976.las	None	NAVD88 - Geoid09 (Feet)
762_926.las	None	NAVD88 - Geoid09 (Feet)
762_928.las	None	NAVD88 - Geoid09 (Feet)
762_930.las	None	NAVD88 - Geoid09 (Feet)
762_932.las	None	NAVD88 - Geoid09 (Feet)
762_934.las	None	NAVD88 - Geoid09 (Feet)
762_936.las	None	NAVD88 - Geoid09 (Feet)
762_938.las	None	NAVD88 - Geoid09 (Feet)
762_940.las	None	NAVD88 - Geoid09 (Feet)
762_942.las	None	NAVD88 - Geoid09 (Feet)
762_944.las	None	NAVD88 - Geoid09 (Feet)
762_946.las	None	NAVD88 - Geoid09 (Feet)
762_948.las	None	NAVD88 - Geoid09 (Feet)
762_950.las	None	NAVD88 - Geoid09 (Feet)
762_952.las	None	NAVD88 - Geoid09 (Feet)
762_954.las	None	NAVD88 - Geoid09 (Feet)
762_956.las	None	NAVD88 - Geoid09 (Feet)
762_958.las	None	NAVD88 - Geoid09 (Feet)
762_960.las	None	NAVD88 - Geoid09 (Feet)
762_962.las	None	NAVD88 - Geoid09 (Feet)
762_964.las	None	NAVD88 - Geoid09 (Feet)
762_966.las	None	NAVD88 - Geoid09 (Feet)
762_968.las	None	NAVD88 - Geoid09 (Feet)
762_970.las	None	NAVD88 - Geoid09 (Feet)
762_972.las	None	NAVD88 - Geoid09 (Feet)
762_974.las	None	NAVD88 - Geoid09 (Feet)
762_976.las	None	NAVD88 - Geoid09 (Feet)
764_926.las	None	NAVD88 - Geoid09 (Feet)
764_928.las	None	NAVD88 - Geoid09 (Feet)
764_930.las	None	NAVD88 - Geoid09 (Feet)
764_932.las	None	NAVD88 - Geoid09 (Feet)
764_934.las	None	NAVD88 - Geoid09 (Feet)
764_936.las	None	NAVD88 - Geoid09 (Feet)
764_938.las	None	NAVD88 - Geoid09 (Feet)
764_940.las	None	NAVD88 - Geoid09 (Feet)
764_942.las	None	NAVD88 - Geoid09 (Feet)
764_944.las	None	NAVD88 - Geoid09 (Feet)
764_946.las	None	NAVD88 - Geoid09 (Feet)
764_948.las	None	NAVD88 - Geoid09 (Feet)
764_950.las	None	NAVD88 - Geoid09 (Feet)

2.4 Report on Datums (Tiled Data) - continued

File	EPSG Code	Vertical Datum
764_952.las	None	NAVD88 - Geoid09 (Feet)
764_954.las	None	NAVD88 - Geoid09 (Feet)
764_956.las	None	NAVD88 - Geoid09 (Feet)
764_958.las	None	NAVD88 - Geoid09 (Feet)
764_960.las	None	NAVD88 - Geoid09 (Feet)
764_962.las	None	NAVD88 - Geoid09 (Feet)
764_964.las	None	NAVD88 - Geoid09 (Feet)
764_966.las	None	NAVD88 - Geoid09 (Feet)
764_968.las	None	NAVD88 - Geoid09 (Feet)
764_970.las	None	NAVD88 - Geoid09 (Feet)
764_972.las	None	NAVD88 - Geoid09 (Feet)
764_974.las	None	NAVD88 - Geoid09 (Feet)
764_976.las	None	NAVD88 - Geoid09 (Feet)
766_926.las	None	NAVD88 - Geoid09 (Feet)
766_928.las	None	NAVD88 - Geoid09 (Feet)
766_930.las	None	NAVD88 - Geoid09 (Feet)
766_932.las	None	NAVD88 - Geoid09 (Feet)
766_934.las	None	NAVD88 - Geoid09 (Feet)
766_936.las	None	NAVD88 - Geoid09 (Feet)
766_938.las	None	NAVD88 - Geoid09 (Feet)
766_940.las	None	NAVD88 - Geoid09 (Feet)
766_942.las	None	NAVD88 - Geoid09 (Feet)
766_944.las	None	NAVD88 - Geoid09 (Feet)
766_946.las	None	NAVD88 - Geoid09 (Feet)
766_948.las	None	NAVD88 - Geoid09 (Feet)
766_950.las	None	NAVD88 - Geoid09 (Feet)
766_952.las	None	NAVD88 - Geoid09 (Feet)
766_954.las	None	NAVD88 - Geoid09 (Feet)
766_956.las	None	NAVD88 - Geoid09 (Feet)
766_958.las	None	NAVD88 - Geoid09 (Feet)
766_960.las	None	NAVD88 - Geoid09 (Feet)
766_962.las	None	NAVD88 - Geoid09 (Feet)
766_964.las	None	NAVD88 - Geoid09 (Feet)
766_966.las	None	NAVD88 - Geoid09 (Feet)
766_968.las	None	NAVD88 - Geoid09 (Feet)
766_970.las	None	NAVD88 - Geoid09 (Feet)
766_972.las	None	NAVD88 - Geoid09 (Feet)
766_974.las	None	NAVD88 - Geoid09 (Feet)
766_976.las	None	NAVD88 - Geoid09 (Feet)
768_926.las	None	NAVD88 - Geoid09 (Feet)
768_928.las	None	NAVD88 - Geoid09 (Feet)
768_930.las	None	NAVD88 - Geoid09 (Feet)
768_932.las	None	NAVD88 - Geoid09 (Feet)
768_934.las	None	NAVD88 - Geoid09 (Feet)
768_936.las	None	NAVD88 - Geoid09 (Feet)
768_938.las	None	NAVD88 - Geoid09 (Feet)
768_940.las	None	NAVD88 - Geoid09 (Feet)
768_942.las	None	NAVD88 - Geoid09 (Feet)
768_944.las	None	NAVD88 - Geoid09 (Feet)

2.4 Report on Datums (Tiled Data) - continued

File	EPSG Code	Vertical Datum
768_946.las	None	NAVD88 - Geoid09 (Feet)
768_948.las	None	NAVD88 - Geoid09 (Feet)
768_950.las	None	NAVD88 - Geoid09 (Feet)
768_952.las	None	NAVD88 - Geoid09 (Feet)
768_954.las	None	NAVD88 - Geoid09 (Feet)
768_956.las	None	NAVD88 - Geoid09 (Feet)
768_958.las	None	NAVD88 - Geoid09 (Feet)
768_960.las	None	NAVD88 - Geoid09 (Feet)
768_962.las	None	NAVD88 - Geoid09 (Feet)
768_964.las	None	NAVD88 - Geoid09 (Feet)
768_966.las	None	NAVD88 - Geoid09 (Feet)
768_968.las	None	NAVD88 - Geoid09 (Feet)
768_970.las	None	NAVD88 - Geoid09 (Feet)
768_972.las	None	NAVD88 - Geoid09 (Feet)
768_974.las	None	NAVD88 - Geoid09 (Feet)
768_976.las	None	NAVD88 - Geoid09 (Feet)
770_926.las	None	NAVD88 - Geoid09 (Feet)
770_928.las	None	NAVD88 - Geoid09 (Feet)
770_930.las	None	NAVD88 - Geoid09 (Feet)
770_932.las	None	NAVD88 - Geoid09 (Feet)
770_934.las	None	NAVD88 - Geoid09 (Feet)
770_936.las	None	NAVD88 - Geoid09 (Feet)
770_938.las	None	NAVD88 - Geoid09 (Feet)
770_940.las	None	NAVD88 - Geoid09 (Feet)
770_942.las	None	NAVD88 - Geoid09 (Feet)
770_944.las	None	NAVD88 - Geoid09 (Feet)
770_946.las	None	NAVD88 - Geoid09 (Feet)
770_948.las	None	NAVD88 - Geoid09 (Feet)
770_950.las	None	NAVD88 - Geoid09 (Feet)
770_952.las	None	NAVD88 - Geoid09 (Feet)
770_954.las	None	NAVD88 - Geoid09 (Feet)
770_956.las	None	NAVD88 - Geoid09 (Feet)
770_958.las	None	NAVD88 - Geoid09 (Feet)
770_960.las	None	NAVD88 - Geoid09 (Feet)
770_962.las	None	NAVD88 - Geoid09 (Feet)
770_964.las	None	NAVD88 - Geoid09 (Feet)
770_966.las	None	NAVD88 - Geoid09 (Feet)
770_968.las	None	NAVD88 - Geoid09 (Feet)
770_970.las	None	NAVD88 - Geoid09 (Feet)
770_972.las	None	NAVD88 - Geoid09 (Feet)
770_974.las	None	NAVD88 - Geoid09 (Feet)
770_976.las	None	NAVD88 - Geoid09 (Feet)
772_926.las	None	NAVD88 - Geoid09 (Feet)
772_928.las	None	NAVD88 - Geoid09 (Feet)
772_930.las	None	NAVD88 - Geoid09 (Feet)
772_932.las	None	NAVD88 - Geoid09 (Feet)
772_934.las	None	NAVD88 - Geoid09 (Feet)
772_936.las	None	NAVD88 - Geoid09 (Feet)
772_938.las	None	NAVD88 - Geoid09 (Feet)

2.4 Report on Datums (Tiled Data) - continued

File	EPSG Code	Vertical Datum
772_940.las	None	NAVD88 - Geoid09 (Feet)
772_942.las	None	NAVD88 - Geoid09 (Feet)
772_944.las	None	NAVD88 - Geoid09 (Feet)
772_946.las	None	NAVD88 - Geoid09 (Feet)
772_948.las	None	NAVD88 - Geoid09 (Feet)
772_950.las	None	NAVD88 - Geoid09 (Feet)
772_952.las	None	NAVD88 - Geoid09 (Feet)
772_954.las	None	NAVD88 - Geoid09 (Feet)
772_956.las	None	NAVD88 - Geoid09 (Feet)
772_958.las	None	NAVD88 - Geoid09 (Feet)
772_960.las	None	NAVD88 - Geoid09 (Feet)
772_962.las	None	NAVD88 - Geoid09 (Feet)
772_964.las	None	NAVD88 - Geoid09 (Feet)
772_966.las	None	NAVD88 - Geoid09 (Feet)
772_968.las	None	NAVD88 - Geoid09 (Feet)
772_970.las	None	NAVD88 - Geoid09 (Feet)
772_972.las	None	NAVD88 - Geoid09 (Feet)
772_974.las	None	NAVD88 - Geoid09 (Feet)
772_976.las	None	NAVD88 - Geoid09 (Feet)
774_926.las	None	NAVD88 - Geoid09 (Feet)
774_928.las	None	NAVD88 - Geoid09 (Feet)
774_930.las	None	NAVD88 - Geoid09 (Feet)
774_932.las	None	NAVD88 - Geoid09 (Feet)
774_934.las	None	NAVD88 - Geoid09 (Feet)
774_936.las	None	NAVD88 - Geoid09 (Feet)
774_938.las	None	NAVD88 - Geoid09 (Feet)
774_940.las	None	NAVD88 - Geoid09 (Feet)
774_942.las	None	NAVD88 - Geoid09 (Feet)
774_944.las	None	NAVD88 - Geoid09 (Feet)
774_946.las	None	NAVD88 - Geoid09 (Feet)
774_948.las	None	NAVD88 - Geoid09 (Feet)
774_950.las	None	NAVD88 - Geoid09 (Feet)
774_952.las	None	NAVD88 - Geoid09 (Feet)
774_954.las	None	NAVD88 - Geoid09 (Feet)
774_956.las	None	NAVD88 - Geoid09 (Feet)
774_958.las	None	NAVD88 - Geoid09 (Feet)
774_960.las	None	NAVD88 - Geoid09 (Feet)
774_962.las	None	NAVD88 - Geoid09 (Feet)
774_964.las	None	NAVD88 - Geoid09 (Feet)
774_966.las	None	NAVD88 - Geoid09 (Feet)
774_968.las	None	NAVD88 - Geoid09 (Feet)
774_970.las	None	NAVD88 - Geoid09 (Feet)
774_972.las	None	NAVD88 - Geoid09 (Feet)
774_974.las	None	NAVD88 - Geoid09 (Feet)
774_976.las	None	NAVD88 - Geoid09 (Feet)
776_926.las	None	NAVD88 - Geoid09 (Feet)
776_928.las	None	NAVD88 - Geoid09 (Feet)
776_930.las	None	NAVD88 - Geoid09 (Feet)
776_932.las	None	NAVD88 - Geoid09 (Feet)

2.4 Report on Datums (Tiled Data) - continued

File	EPSG Code	Vertical Datum
776_934.las	None	NAVD88 - Geoid09 (Feet)
776_936.las	None	NAVD88 - Geoid09 (Feet)
776_938.las	None	NAVD88 - Geoid09 (Feet)
776_940.las	None	NAVD88 - Geoid09 (Feet)
776_942.las	None	NAVD88 - Geoid09 (Feet)
776_944.las	None	NAVD88 - Geoid09 (Feet)
776_946.las	None	NAVD88 - Geoid09 (Feet)
776_948.las	None	NAVD88 - Geoid09 (Feet)
776_950.las	None	NAVD88 - Geoid09 (Feet)
776_952.las	None	NAVD88 - Geoid09 (Feet)
776_954.las	None	NAVD88 - Geoid09 (Feet)
776_956.las	None	NAVD88 - Geoid09 (Feet)
776_958.las	None	NAVD88 - Geoid09 (Feet)
776_960.las	None	NAVD88 - Geoid09 (Feet)
776_962.las	None	NAVD88 - Geoid09 (Feet)
776_964.las	None	NAVD88 - Geoid09 (Feet)
776_966.las	None	NAVD88 - Geoid09 (Feet)
776_968.las	None	NAVD88 - Geoid09 (Feet)
776_970.las	None	NAVD88 - Geoid09 (Feet)
776_972.las	None	NAVD88 - Geoid09 (Feet)
776_974.las	None	NAVD88 - Geoid09 (Feet)
776_976.las	None	NAVD88 - Geoid09 (Feet)
778_926.las	None	NAVD88 - Geoid09 (Feet)
778_928.las	None	NAVD88 - Geoid09 (Feet)
778_930.las	None	NAVD88 - Geoid09 (Feet)
778_932.las	None	NAVD88 - Geoid09 (Feet)
778_934.las	None	NAVD88 - Geoid09 (Feet)
778_936.las	None	NAVD88 - Geoid09 (Feet)
778_938.las	None	NAVD88 - Geoid09 (Feet)
778_940.las	None	NAVD88 - Geoid09 (Feet)
778_942.las	None	NAVD88 - Geoid09 (Feet)
778_944.las	None	NAVD88 - Geoid09 (Feet)
778_946.las	None	NAVD88 - Geoid09 (Feet)
778_948.las	None	NAVD88 - Geoid09 (Feet)
778_950.las	None	NAVD88 - Geoid09 (Feet)
778_952.las	None	NAVD88 - Geoid09 (Feet)
778_954.las	None	NAVD88 - Geoid09 (Feet)
778_956.las	None	NAVD88 - Geoid09 (Feet)
778_958.las	None	NAVD88 - Geoid09 (Feet)
778_960.las	None	NAVD88 - Geoid09 (Feet)
778_962.las	None	NAVD88 - Geoid09 (Feet)
778_964.las	None	NAVD88 - Geoid09 (Feet)
778_966.las	None	NAVD88 - Geoid09 (Feet)
778_968.las	None	NAVD88 - Geoid09 (Feet)
778_970.las	None	NAVD88 - Geoid09 (Feet)
778_972.las	None	NAVD88 - Geoid09 (Feet)
778_974.las	None	NAVD88 - Geoid09 (Feet)
778_976.las	None	NAVD88 - Geoid09 (Feet)
780_926.las	None	NAVD88 - Geoid09 (Feet)

2.4 Report on Datums (Tiled Data) - continued

File	EPSG Code	Vertical Datum
780_928.las	None	NAVD88 - Geoid09 (Feet)
780_930.las	None	NAVD88 - Geoid09 (Feet)
780_932.las	None	NAVD88 - Geoid09 (Feet)
780_934.las	None	NAVD88 - Geoid09 (Feet)
780_936.las	None	NAVD88 - Geoid09 (Feet)
780_938.las	None	NAVD88 - Geoid09 (Feet)
780_940.las	None	NAVD88 - Geoid09 (Feet)
780_942.las	None	NAVD88 - Geoid09 (Feet)
780_944.las	None	NAVD88 - Geoid09 (Feet)
780_946.las	None	NAVD88 - Geoid09 (Feet)
780_948.las	None	NAVD88 - Geoid09 (Feet)
780_950.las	None	NAVD88 - Geoid09 (Feet)
780_952.las	None	NAVD88 - Geoid09 (Feet)
780_954.las	None	NAVD88 - Geoid09 (Feet)
780_956.las	None	NAVD88 - Geoid09 (Feet)
780_958.las	None	NAVD88 - Geoid09 (Feet)
780_960.las	None	NAVD88 - Geoid09 (Feet)
780_962.las	None	NAVD88 - Geoid09 (Feet)
780_964.las	None	NAVD88 - Geoid09 (Feet)
780_966.las	None	NAVD88 - Geoid09 (Feet)
780_968.las	None	NAVD88 - Geoid09 (Feet)
780_970.las	None	NAVD88 - Geoid09 (Feet)
780_972.las	None	NAVD88 - Geoid09 (Feet)
780_974.las	None	NAVD88 - Geoid09 (Feet)
780_976.las	None	NAVD88 - Geoid09 (Feet)
782_926.las	None	NAVD88 - Geoid09 (Feet)
782_928.las	None	NAVD88 - Geoid09 (Feet)
782_930.las	None	NAVD88 - Geoid09 (Feet)
782_932.las	None	NAVD88 - Geoid09 (Feet)
782_934.las	None	NAVD88 - Geoid09 (Feet)
782_936.las	None	NAVD88 - Geoid09 (Feet)
782_938.las	None	NAVD88 - Geoid09 (Feet)
782_940.las	None	NAVD88 - Geoid09 (Feet)
782_942.las	None	NAVD88 - Geoid09 (Feet)
782_944.las	None	NAVD88 - Geoid09 (Feet)
782_946.las	None	NAVD88 - Geoid09 (Feet)
782_948.las	None	NAVD88 - Geoid09 (Feet)
782_950.las	None	NAVD88 - Geoid09 (Feet)
782_952.las	None	NAVD88 - Geoid09 (Feet)
782_954.las	None	NAVD88 - Geoid09 (Feet)
782_956.las	None	NAVD88 - Geoid09 (Feet)
782_958.las	None	NAVD88 - Geoid09 (Feet)
782_960.las	None	NAVD88 - Geoid09 (Feet)
782_962.las	None	NAVD88 - Geoid09 (Feet)
782_964.las	None	NAVD88 - Geoid09 (Feet)
782_966.las	None	NAVD88 - Geoid09 (Feet)
782_968.las	None	NAVD88 - Geoid09 (Feet)
782_970.las	None	NAVD88 - Geoid09 (Feet)
782_972.las	None	NAVD88 - Geoid09 (Feet)

2.4 Report on Datums (Tiled Data) - continued

File	EPSG Code	Vertical Datum
782_974.las	None	NAVD88 - Geoid09 (Feet)
782_976.las	None	NAVD88 - Geoid09 (Feet)
784_926.las	None	NAVD88 - Geoid09 (Feet)
784_928.las	None	NAVD88 - Geoid09 (Feet)
784_930.las	None	NAVD88 - Geoid09 (Feet)
784_932.las	None	NAVD88 - Geoid09 (Feet)
784_934.las	None	NAVD88 - Geoid09 (Feet)
784_936.las	None	NAVD88 - Geoid09 (Feet)
784_938.las	None	NAVD88 - Geoid09 (Feet)
784_940.las	None	NAVD88 - Geoid09 (Feet)
784_942.las	None	NAVD88 - Geoid09 (Feet)
784_944.las	None	NAVD88 - Geoid09 (Feet)
784_946.las	None	NAVD88 - Geoid09 (Feet)
784_948.las	None	NAVD88 - Geoid09 (Feet)
784_950.las	None	NAVD88 - Geoid09 (Feet)
784_952.las	None	NAVD88 - Geoid09 (Feet)
784_954.las	None	NAVD88 - Geoid09 (Feet)
784_956.las	None	NAVD88 - Geoid09 (Feet)
784_958.las	None	NAVD88 - Geoid09 (Feet)
784_960.las	None	NAVD88 - Geoid09 (Feet)
784_962.las	None	NAVD88 - Geoid09 (Feet)
784_964.las	None	NAVD88 - Geoid09 (Feet)
784_966.las	None	NAVD88 - Geoid09 (Feet)
784_968.las	None	NAVD88 - Geoid09 (Feet)
784_970.las	None	NAVD88 - Geoid09 (Feet)
784_972.las	None	NAVD88 - Geoid09 (Feet)
784_974.las	None	NAVD88 - Geoid09 (Feet)
784_976.las	None	NAVD88 - Geoid09 (Feet)
786_1088.las	None	NAVD88 - Geoid09 (Feet)
786_1090.las	None	NAVD88 - Geoid09 (Feet)
786_926.las	None	NAVD88 - Geoid09 (Feet)
786_928.las	None	NAVD88 - Geoid09 (Feet)
786_930.las	None	NAVD88 - Geoid09 (Feet)
786_932.las	None	NAVD88 - Geoid09 (Feet)
786_934.las	None	NAVD88 - Geoid09 (Feet)
786_936.las	None	NAVD88 - Geoid09 (Feet)
786_938.las	None	NAVD88 - Geoid09 (Feet)
786_940.las	None	NAVD88 - Geoid09 (Feet)
786_942.las	None	NAVD88 - Geoid09 (Feet)
786_944.las	None	NAVD88 - Geoid09 (Feet)
786_946.las	None	NAVD88 - Geoid09 (Feet)
786_948.las	None	NAVD88 - Geoid09 (Feet)
786_950.las	None	NAVD88 - Geoid09 (Feet)
786_952.las	None	NAVD88 - Geoid09 (Feet)
786_954.las	None	NAVD88 - Geoid09 (Feet)
786_956.las	None	NAVD88 - Geoid09 (Feet)
786_958.las	None	NAVD88 - Geoid09 (Feet)
786_960.las	None	NAVD88 - Geoid09 (Feet)
786_962.las	None	NAVD88 - Geoid09 (Feet)

2.4 Report on Datums (Tiled Data) - continued

File	EPSG Code	Vertical Datum
786_964.las	None	NAVD88 - Geoid09 (Feet)
786_966.las	None	NAVD88 - Geoid09 (Feet)
786_968.las	None	NAVD88 - Geoid09 (Feet)
786_970.las	None	NAVD88 - Geoid09 (Feet)
786_972.las	None	NAVD88 - Geoid09 (Feet)
786_974.las	None	NAVD88 - Geoid09 (Feet)
786_976.las	None	NAVD88 - Geoid09 (Feet)
788_1000.las	None	NAVD88 - Geoid09 (Feet)
788_1002.las	None	NAVD88 - Geoid09 (Feet)
788_1004.las	None	NAVD88 - Geoid09 (Feet)
788_1006.las	None	NAVD88 - Geoid09 (Feet)
788_1008.las	None	NAVD88 - Geoid09 (Feet)
788_1010.las	None	NAVD88 - Geoid09 (Feet)
788_1012.las	None	NAVD88 - Geoid09 (Feet)
788_1014.las	None	NAVD88 - Geoid09 (Feet)
788_1016.las	None	NAVD88 - Geoid09 (Feet)
788_1018.las	None	NAVD88 - Geoid09 (Feet)
788_1020.las	None	NAVD88 - Geoid09 (Feet)
788_1022.las	None	NAVD88 - Geoid09 (Feet)
788_1024.las	None	NAVD88 - Geoid09 (Feet)
788_1026.las	None	NAVD88 - Geoid09 (Feet)
788_1028.las	None	NAVD88 - Geoid09 (Feet)
788_1030.las	None	NAVD88 - Geoid09 (Feet)
788_1032.las	None	NAVD88 - Geoid09 (Feet)
788_1034.las	None	NAVD88 - Geoid09 (Feet)
788_1036.las	None	NAVD88 - Geoid09 (Feet)
788_1038.las	None	NAVD88 - Geoid09 (Feet)
788_1040.las	None	NAVD88 - Geoid09 (Feet)
788_1042.las	None	NAVD88 - Geoid09 (Feet)
788_1044.las	None	NAVD88 - Geoid09 (Feet)
788_1046.las	None	NAVD88 - Geoid09 (Feet)
788_1048.las	None	NAVD88 - Geoid09 (Feet)
788_1050.las	None	NAVD88 - Geoid09 (Feet)
788_1052.las	None	NAVD88 - Geoid09 (Feet)
788_1054.las	None	NAVD88 - Geoid09 (Feet)
788_1056.las	None	NAVD88 - Geoid09 (Feet)
788_1058.las	None	NAVD88 - Geoid09 (Feet)
788_1060.las	None	NAVD88 - Geoid09 (Feet)
788_1062.las	None	NAVD88 - Geoid09 (Feet)
788_1064.las	None	NAVD88 - Geoid09 (Feet)
788_1066.las	None	NAVD88 - Geoid09 (Feet)
788_1068.las	None	NAVD88 - Geoid09 (Feet)
788_1070.las	None	NAVD88 - Geoid09 (Feet)
788_1072.las	None	NAVD88 - Geoid09 (Feet)
788_1074.las	None	NAVD88 - Geoid09 (Feet)
788_1076.las	None	NAVD88 - Geoid09 (Feet)
788_1078.las	None	NAVD88 - Geoid09 (Feet)
788_1080.las	None	NAVD88 - Geoid09 (Feet)
788_1082.las	None	NAVD88 - Geoid09 (Feet)

2.4 Report on Datums (Tiled Data) - continued

File	EPSG Code	Vertical Datum
788_1084.las	None	NAVD88 - Geoid09 (Feet)
788_1086.las	None	NAVD88 - Geoid09 (Feet)
788_1088.las	None	NAVD88 - Geoid09 (Feet)
788_1090.las	None	NAVD88 - Geoid09 (Feet)
788_926.las	None	NAVD88 - Geoid09 (Feet)
788_928.las	None	NAVD88 - Geoid09 (Feet)
788_930.las	None	NAVD88 - Geoid09 (Feet)
788_932.las	None	NAVD88 - Geoid09 (Feet)
788_934.las	None	NAVD88 - Geoid09 (Feet)
788_936.las	None	NAVD88 - Geoid09 (Feet)
788_938.las	None	NAVD88 - Geoid09 (Feet)
788_940.las	None	NAVD88 - Geoid09 (Feet)
788_942.las	None	NAVD88 - Geoid09 (Feet)
788_944.las	None	NAVD88 - Geoid09 (Feet)
788_946.las	None	NAVD88 - Geoid09 (Feet)
788_948.las	None	NAVD88 - Geoid09 (Feet)
788_950.las	None	NAVD88 - Geoid09 (Feet)
788_952.las	None	NAVD88 - Geoid09 (Feet)
788_954.las	None	NAVD88 - Geoid09 (Feet)
788_956.las	None	NAVD88 - Geoid09 (Feet)
788_958.las	None	NAVD88 - Geoid09 (Feet)
788_960.las	None	NAVD88 - Geoid09 (Feet)
788_962.las	None	NAVD88 - Geoid09 (Feet)
788_964.las	None	NAVD88 - Geoid09 (Feet)
788_966.las	None	NAVD88 - Geoid09 (Feet)
788_968.las	None	NAVD88 - Geoid09 (Feet)
788_970.las	None	NAVD88 - Geoid09 (Feet)
788_972.las	None	NAVD88 - Geoid09 (Feet)
788_974.las	None	NAVD88 - Geoid09 (Feet)
788_976.las	None	NAVD88 - Geoid09 (Feet)
788_978.las	None	NAVD88 - Geoid09 (Feet)
788_980.las	None	NAVD88 - Geoid09 (Feet)
788_982.las	None	NAVD88 - Geoid09 (Feet)
788_984.las	None	NAVD88 - Geoid09 (Feet)
788_986.las	None	NAVD88 - Geoid09 (Feet)
788_988.las	None	NAVD88 - Geoid09 (Feet)
788_990.las	None	NAVD88 - Geoid09 (Feet)
788_992.las	None	NAVD88 - Geoid09 (Feet)
788_994.las	None	NAVD88 - Geoid09 (Feet)
788_996.las	None	NAVD88 - Geoid09 (Feet)
788_998.las	None	NAVD88 - Geoid09 (Feet)
790_1000.las	None	NAVD88 - Geoid09 (Feet)
790_1002.las	None	NAVD88 - Geoid09 (Feet)
790_1004.las	None	NAVD88 - Geoid09 (Feet)
790_1006.las	None	NAVD88 - Geoid09 (Feet)
790_1008.las	None	NAVD88 - Geoid09 (Feet)
790_1010.las	None	NAVD88 - Geoid09 (Feet)
790_1012.las	None	NAVD88 - Geoid09 (Feet)
790_1014.las	None	NAVD88 - Geoid09 (Feet)

2.4 Report on Datums (Tiled Data) - continued

File	EPSG Code	Vertical Datum
790_1016.las	None	NAVD88 - Geoid09 (Feet)
790_1018.las	None	NAVD88 - Geoid09 (Feet)
790_1020.las	None	NAVD88 - Geoid09 (Feet)
790_1022.las	None	NAVD88 - Geoid09 (Feet)
790_1024.las	None	NAVD88 - Geoid09 (Feet)
790_1026.las	None	NAVD88 - Geoid09 (Feet)
790_1028.las	None	NAVD88 - Geoid09 (Feet)
790_1030.las	None	NAVD88 - Geoid09 (Feet)
790_1032.las	None	NAVD88 - Geoid09 (Feet)
790_1034.las	None	NAVD88 - Geoid09 (Feet)
790_1036.las	None	NAVD88 - Geoid09 (Feet)
790_1038.las	None	NAVD88 - Geoid09 (Feet)
790_1040.las	None	NAVD88 - Geoid09 (Feet)
790_1042.las	None	NAVD88 - Geoid09 (Feet)
790_1044.las	None	NAVD88 - Geoid09 (Feet)
790_1046.las	None	NAVD88 - Geoid09 (Feet)
790_1048.las	None	NAVD88 - Geoid09 (Feet)
790_1050.las	None	NAVD88 - Geoid09 (Feet)
790_1052.las	None	NAVD88 - Geoid09 (Feet)
790_1054.las	None	NAVD88 - Geoid09 (Feet)
790_1056.las	None	NAVD88 - Geoid09 (Feet)
790_1058.las	None	NAVD88 - Geoid09 (Feet)
790_1060.las	None	NAVD88 - Geoid09 (Feet)
790_1062.las	None	NAVD88 - Geoid09 (Feet)
790_1064.las	None	NAVD88 - Geoid09 (Feet)
790_1066.las	None	NAVD88 - Geoid09 (Feet)
790_1068.las	None	NAVD88 - Geoid09 (Feet)
790_1070.las	None	NAVD88 - Geoid09 (Feet)
790_1072.las	None	NAVD88 - Geoid09 (Feet)
790_1074.las	None	NAVD88 - Geoid09 (Feet)
790_1076.las	None	NAVD88 - Geoid09 (Feet)
790_1078.las	None	NAVD88 - Geoid09 (Feet)
790_1080.las	None	NAVD88 - Geoid09 (Feet)
790_1082.las	None	NAVD88 - Geoid09 (Feet)
790_1084.las	None	NAVD88 - Geoid09 (Feet)
790_1086.las	None	NAVD88 - Geoid09 (Feet)
790_1088.las	None	NAVD88 - Geoid09 (Feet)
790_1090.las	None	NAVD88 - Geoid09 (Feet)
790_926.las	None	NAVD88 - Geoid09 (Feet)
790_928.las	None	NAVD88 - Geoid09 (Feet)
790_930.las	None	NAVD88 - Geoid09 (Feet)
790_932.las	None	NAVD88 - Geoid09 (Feet)
790_934.las	None	NAVD88 - Geoid09 (Feet)
790_936.las	None	NAVD88 - Geoid09 (Feet)
790_938.las	None	NAVD88 - Geoid09 (Feet)
790_940.las	None	NAVD88 - Geoid09 (Feet)
790_942.las	None	NAVD88 - Geoid09 (Feet)
790_944.las	None	NAVD88 - Geoid09 (Feet)
790_946.las	None	NAVD88 - Geoid09 (Feet)

2.4 Report on Datums (Tiled Data) - continued

File	EPSG Code	Vertical Datum
790_948.las	None	NAVD88 - Geoid09 (Feet)
790_950.las	None	NAVD88 - Geoid09 (Feet)
790_952.las	None	NAVD88 - Geoid09 (Feet)
790_954.las	None	NAVD88 - Geoid09 (Feet)
790_956.las	None	NAVD88 - Geoid09 (Feet)
790_958.las	None	NAVD88 - Geoid09 (Feet)
790_960.las	None	NAVD88 - Geoid09 (Feet)
790_962.las	None	NAVD88 - Geoid09 (Feet)
790_964.las	None	NAVD88 - Geoid09 (Feet)
790_966.las	None	NAVD88 - Geoid09 (Feet)
790_968.las	None	NAVD88 - Geoid09 (Feet)
790_970.las	None	NAVD88 - Geoid09 (Feet)
790_972.las	None	NAVD88 - Geoid09 (Feet)
790_974.las	None	NAVD88 - Geoid09 (Feet)
790_976.las	None	NAVD88 - Geoid09 (Feet)
790_978.las	None	NAVD88 - Geoid09 (Feet)
790_980.las	None	NAVD88 - Geoid09 (Feet)
790_982.las	None	NAVD88 - Geoid09 (Feet)
790_984.las	None	NAVD88 - Geoid09 (Feet)
790_986.las	None	NAVD88 - Geoid09 (Feet)
790_988.las	None	NAVD88 - Geoid09 (Feet)
790_990.las	None	NAVD88 - Geoid09 (Feet)
790_992.las	None	NAVD88 - Geoid09 (Feet)
790_994.las	None	NAVD88 - Geoid09 (Feet)
790_996.las	None	NAVD88 - Geoid09 (Feet)
790_998.las	None	NAVD88 - Geoid09 (Feet)
792_1000.las	None	NAVD88 - Geoid09 (Feet)
792_1002.las	None	NAVD88 - Geoid09 (Feet)
792_1004.las	None	NAVD88 - Geoid09 (Feet)
792_1006.las	None	NAVD88 - Geoid09 (Feet)
792_1008.las	None	NAVD88 - Geoid09 (Feet)
792_1010.las	None	NAVD88 - Geoid09 (Feet)
792_1012.las	None	NAVD88 - Geoid09 (Feet)
792_1014.las	None	NAVD88 - Geoid09 (Feet)
792_1016.las	None	NAVD88 - Geoid09 (Feet)
792_1018.las	None	NAVD88 - Geoid09 (Feet)
792_1020.las	None	NAVD88 - Geoid09 (Feet)
792_1022.las	None	NAVD88 - Geoid09 (Feet)
792_1024.las	None	NAVD88 - Geoid09 (Feet)
792_1026.las	None	NAVD88 - Geoid09 (Feet)
792_1028.las	None	NAVD88 - Geoid09 (Feet)
792_1030.las	None	NAVD88 - Geoid09 (Feet)
792_1032.las	None	NAVD88 - Geoid09 (Feet)
792_1034.las	None	NAVD88 - Geoid09 (Feet)
792_1036.las	None	NAVD88 - Geoid09 (Feet)
792_1038.las	None	NAVD88 - Geoid09 (Feet)
792_1040.las	None	NAVD88 - Geoid09 (Feet)
792_1042.las	None	NAVD88 - Geoid09 (Feet)
792_1044.las	None	NAVD88 - Geoid09 (Feet)

2.4 Report on Datums (Tiled Data) - continued

File	EPSG Code	Vertical Datum
792_1046.las	None	NAVD88 - Geoid09 (Feet)
792_1048.las	None	NAVD88 - Geoid09 (Feet)
792_1050.las	None	NAVD88 - Geoid09 (Feet)
792_1052.las	None	NAVD88 - Geoid09 (Feet)
792_1054.las	None	NAVD88 - Geoid09 (Feet)
792_1056.las	None	NAVD88 - Geoid09 (Feet)
792_1058.las	None	NAVD88 - Geoid09 (Feet)
792_1060.las	None	NAVD88 - Geoid09 (Feet)
792_1062.las	None	NAVD88 - Geoid09 (Feet)
792_1064.las	None	NAVD88 - Geoid09 (Feet)
792_1066.las	None	NAVD88 - Geoid09 (Feet)
792_1068.las	None	NAVD88 - Geoid09 (Feet)
792_1070.las	None	NAVD88 - Geoid09 (Feet)
792_1072.las	None	NAVD88 - Geoid09 (Feet)
792_1074.las	None	NAVD88 - Geoid09 (Feet)
792_1076.las	None	NAVD88 - Geoid09 (Feet)
792_1078.las	None	NAVD88 - Geoid09 (Feet)
792_1080.las	None	NAVD88 - Geoid09 (Feet)
792_1082.las	None	NAVD88 - Geoid09 (Feet)
792_1084.las	None	NAVD88 - Geoid09 (Feet)
792_1086.las	None	NAVD88 - Geoid09 (Feet)
792_1088.las	None	NAVD88 - Geoid09 (Feet)
792_1090.las	None	NAVD88 - Geoid09 (Feet)
792_926.las	None	NAVD88 - Geoid09 (Feet)
792_928.las	None	NAVD88 - Geoid09 (Feet)
792_930.las	None	NAVD88 - Geoid09 (Feet)
792_932.las	None	NAVD88 - Geoid09 (Feet)
792_934.las	None	NAVD88 - Geoid09 (Feet)
792_936.las	None	NAVD88 - Geoid09 (Feet)
792_938.las	None	NAVD88 - Geoid09 (Feet)
792_940.las	None	NAVD88 - Geoid09 (Feet)
792_942.las	None	NAVD88 - Geoid09 (Feet)
792_944.las	None	NAVD88 - Geoid09 (Feet)
792_946.las	None	NAVD88 - Geoid09 (Feet)
792_948.las	None	NAVD88 - Geoid09 (Feet)
792_950.las	None	NAVD88 - Geoid09 (Feet)
792_952.las	None	NAVD88 - Geoid09 (Feet)
792_954.las	None	NAVD88 - Geoid09 (Feet)
792_956.las	None	NAVD88 - Geoid09 (Feet)
792_958.las	None	NAVD88 - Geoid09 (Feet)
792_960.las	None	NAVD88 - Geoid09 (Feet)
792_962.las	None	NAVD88 - Geoid09 (Feet)
792_964.las	None	NAVD88 - Geoid09 (Feet)
792_966.las	None	NAVD88 - Geoid09 (Feet)
792_968.las	None	NAVD88 - Geoid09 (Feet)
792_970.las	None	NAVD88 - Geoid09 (Feet)
792_972.las	None	NAVD88 - Geoid09 (Feet)
792_974.las	None	NAVD88 - Geoid09 (Feet)
792_976.las	None	NAVD88 - Geoid09 (Feet)

2.4 Report on Datums (Tiled Data) - continued

File	EPSG Code	Vertical Datum
792_978.las	None	NAVD88 - Geoid09 (Feet)
792_980.las	None	NAVD88 - Geoid09 (Feet)
792_982.las	None	NAVD88 - Geoid09 (Feet)
792_984.las	None	NAVD88 - Geoid09 (Feet)
792_986.las	None	NAVD88 - Geoid09 (Feet)
792_988.las	None	NAVD88 - Geoid09 (Feet)
792_990.las	None	NAVD88 - Geoid09 (Feet)
792_992.las	None	NAVD88 - Geoid09 (Feet)
792_994.las	None	NAVD88 - Geoid09 (Feet)
792_996.las	None	NAVD88 - Geoid09 (Feet)
792_998.las	None	NAVD88 - Geoid09 (Feet)
794_1000.las	None	NAVD88 - Geoid09 (Feet)
794_1002.las	None	NAVD88 - Geoid09 (Feet)
794_1004.las	None	NAVD88 - Geoid09 (Feet)
794_1006.las	None	NAVD88 - Geoid09 (Feet)
794_1008.las	None	NAVD88 - Geoid09 (Feet)
794_1010.las	None	NAVD88 - Geoid09 (Feet)
794_1012.las	None	NAVD88 - Geoid09 (Feet)
794_1014.las	None	NAVD88 - Geoid09 (Feet)
794_1016.las	None	NAVD88 - Geoid09 (Feet)
794_1018.las	None	NAVD88 - Geoid09 (Feet)
794_1020.las	None	NAVD88 - Geoid09 (Feet)
794_1022.las	None	NAVD88 - Geoid09 (Feet)
794_1024.las	None	NAVD88 - Geoid09 (Feet)
794_1026.las	None	NAVD88 - Geoid09 (Feet)
794_1028.las	None	NAVD88 - Geoid09 (Feet)
794_1030.las	None	NAVD88 - Geoid09 (Feet)
794_1032.las	None	NAVD88 - Geoid09 (Feet)
794_1034.las	None	NAVD88 - Geoid09 (Feet)
794_1036.las	None	NAVD88 - Geoid09 (Feet)
794_1038.las	None	NAVD88 - Geoid09 (Feet)
794_1040.las	None	NAVD88 - Geoid09 (Feet)
794_1042.las	None	NAVD88 - Geoid09 (Feet)
794_1044.las	None	NAVD88 - Geoid09 (Feet)
794_1046.las	None	NAVD88 - Geoid09 (Feet)
794_1048.las	None	NAVD88 - Geoid09 (Feet)
794_1050.las	None	NAVD88 - Geoid09 (Feet)
794_1052.las	None	NAVD88 - Geoid09 (Feet)
794_1054.las	None	NAVD88 - Geoid09 (Feet)
794_1056.las	None	NAVD88 - Geoid09 (Feet)
794_1058.las	None	NAVD88 - Geoid09 (Feet)
794_1060.las	None	NAVD88 - Geoid09 (Feet)
794_1062.las	None	NAVD88 - Geoid09 (Feet)
794_1064.las	None	NAVD88 - Geoid09 (Feet)
794_1066.las	None	NAVD88 - Geoid09 (Feet)
794_1068.las	None	NAVD88 - Geoid09 (Feet)
794_1070.las	None	NAVD88 - Geoid09 (Feet)
794_1072.las	None	NAVD88 - Geoid09 (Feet)
794_1074.las	None	NAVD88 - Geoid09 (Feet)

2.4 Report on Datums (Tiled Data) - continued

File	EPSG Code	Vertical Datum
794_1076.las	None	NAVD88 - Geoid09 (Feet)
794_1078.las	None	NAVD88 - Geoid09 (Feet)
794_1080.las	None	NAVD88 - Geoid09 (Feet)
794_1082.las	None	NAVD88 - Geoid09 (Feet)
794_1084.las	None	NAVD88 - Geoid09 (Feet)
794_1086.las	None	NAVD88 - Geoid09 (Feet)
794_1088.las	None	NAVD88 - Geoid09 (Feet)
794_1090.las	None	NAVD88 - Geoid09 (Feet)
794_926.las	None	NAVD88 - Geoid09 (Feet)
794_928.las	None	NAVD88 - Geoid09 (Feet)
794_930.las	None	NAVD88 - Geoid09 (Feet)
794_932.las	None	NAVD88 - Geoid09 (Feet)
794_934.las	None	NAVD88 - Geoid09 (Feet)
794_936.las	None	NAVD88 - Geoid09 (Feet)
794_938.las	None	NAVD88 - Geoid09 (Feet)
794_940.las	None	NAVD88 - Geoid09 (Feet)
794_942.las	None	NAVD88 - Geoid09 (Feet)
794_944.las	None	NAVD88 - Geoid09 (Feet)
794_946.las	None	NAVD88 - Geoid09 (Feet)
794_948.las	None	NAVD88 - Geoid09 (Feet)
794_950.las	None	NAVD88 - Geoid09 (Feet)
794_952.las	None	NAVD88 - Geoid09 (Feet)
794_954.las	None	NAVD88 - Geoid09 (Feet)
794_956.las	None	NAVD88 - Geoid09 (Feet)
794_958.las	None	NAVD88 - Geoid09 (Feet)
794_960.las	None	NAVD88 - Geoid09 (Feet)
794_962.las	None	NAVD88 - Geoid09 (Feet)
794_964.las	None	NAVD88 - Geoid09 (Feet)
794_966.las	None	NAVD88 - Geoid09 (Feet)
794_968.las	None	NAVD88 - Geoid09 (Feet)
794_970.las	None	NAVD88 - Geoid09 (Feet)
794_972.las	None	NAVD88 - Geoid09 (Feet)
794_974.las	None	NAVD88 - Geoid09 (Feet)
794_976.las	None	NAVD88 - Geoid09 (Feet)
794_978.las	None	NAVD88 - Geoid09 (Feet)
794_980.las	None	NAVD88 - Geoid09 (Feet)
794_982.las	None	NAVD88 - Geoid09 (Feet)
794_984.las	None	NAVD88 - Geoid09 (Feet)
794_986.las	None	NAVD88 - Geoid09 (Feet)
794_988.las	None	NAVD88 - Geoid09 (Feet)
794_990.las	None	NAVD88 - Geoid09 (Feet)
794_992.las	None	NAVD88 - Geoid09 (Feet)
794_994.las	None	NAVD88 - Geoid09 (Feet)
794_996.las	None	NAVD88 - Geoid09 (Feet)
794_998.las	None	NAVD88 - Geoid09 (Feet)
796_1000.las	None	NAVD88 - Geoid09 (Feet)
796_1002.las	None	NAVD88 - Geoid09 (Feet)
796_1004.las	None	NAVD88 - Geoid09 (Feet)
796_1006.las	None	NAVD88 - Geoid09 (Feet)

2.4 Report on Datums (Tiled Data) - continued

File	EPSG Code	Vertical Datum
796_1008.las	None	NAVD88 - Geoid09 (Feet)
796_1010.las	None	NAVD88 - Geoid09 (Feet)
796_1012.las	None	NAVD88 - Geoid09 (Feet)
796_1014.las	None	NAVD88 - Geoid09 (Feet)
796_1016.las	None	NAVD88 - Geoid09 (Feet)
796_1018.las	None	NAVD88 - Geoid09 (Feet)
796_1020.las	None	NAVD88 - Geoid09 (Feet)
796_1022.las	None	NAVD88 - Geoid09 (Feet)
796_1024.las	None	NAVD88 - Geoid09 (Feet)
796_1026.las	None	NAVD88 - Geoid09 (Feet)
796_1028.las	None	NAVD88 - Geoid09 (Feet)
796_1030.las	None	NAVD88 - Geoid09 (Feet)
796_1032.las	None	NAVD88 - Geoid09 (Feet)
796_1034.las	None	NAVD88 - Geoid09 (Feet)
796_1036.las	None	NAVD88 - Geoid09 (Feet)
796_1038.las	None	NAVD88 - Geoid09 (Feet)
796_1040.las	None	NAVD88 - Geoid09 (Feet)
796_1042.las	None	NAVD88 - Geoid09 (Feet)
796_1044.las	None	NAVD88 - Geoid09 (Feet)
796_1046.las	None	NAVD88 - Geoid09 (Feet)
796_1048.las	None	NAVD88 - Geoid09 (Feet)
796_1050.las	None	NAVD88 - Geoid09 (Feet)
796_1052.las	None	NAVD88 - Geoid09 (Feet)
796_1054.las	None	NAVD88 - Geoid09 (Feet)
796_1056.las	None	NAVD88 - Geoid09 (Feet)
796_1058.las	None	NAVD88 - Geoid09 (Feet)
796_1060.las	None	NAVD88 - Geoid09 (Feet)
796_1062.las	None	NAVD88 - Geoid09 (Feet)
796_1064.las	None	NAVD88 - Geoid09 (Feet)
796_1066.las	None	NAVD88 - Geoid09 (Feet)
796_1068.las	None	NAVD88 - Geoid09 (Feet)
796_1070.las	None	NAVD88 - Geoid09 (Feet)
796_1072.las	None	NAVD88 - Geoid09 (Feet)
796_1074.las	None	NAVD88 - Geoid09 (Feet)
796_1076.las	None	NAVD88 - Geoid09 (Feet)
796_1078.las	None	NAVD88 - Geoid09 (Feet)
796_1080.las	None	NAVD88 - Geoid09 (Feet)
796_1082.las	None	NAVD88 - Geoid09 (Feet)
796_1084.las	None	NAVD88 - Geoid09 (Feet)
796_1086.las	None	NAVD88 - Geoid09 (Feet)
796_1088.las	None	NAVD88 - Geoid09 (Feet)
796_1090.las	None	NAVD88 - Geoid09 (Feet)
796_926.las	None	NAVD88 - Geoid09 (Feet)
796_928.las	None	NAVD88 - Geoid09 (Feet)
796_930.las	None	NAVD88 - Geoid09 (Feet)
796_932.las	None	NAVD88 - Geoid09 (Feet)
796_934.las	None	NAVD88 - Geoid09 (Feet)
796_936.las	None	NAVD88 - Geoid09 (Feet)
796_938.las	None	NAVD88 - Geoid09 (Feet)

2.4 Report on Datums (Tiled Data) - continued

File	EPSG Code	Vertical Datum
796_940.las	None	NAVD88 - Geoid09 (Feet)
796_942.las	None	NAVD88 - Geoid09 (Feet)
796_944.las	None	NAVD88 - Geoid09 (Feet)
796_946.las	None	NAVD88 - Geoid09 (Feet)
796_948.las	None	NAVD88 - Geoid09 (Feet)
796_950.las	None	NAVD88 - Geoid09 (Feet)
796_952.las	None	NAVD88 - Geoid09 (Feet)
796_954.las	None	NAVD88 - Geoid09 (Feet)
796_956.las	None	NAVD88 - Geoid09 (Feet)
796_958.las	None	NAVD88 - Geoid09 (Feet)
796_960.las	None	NAVD88 - Geoid09 (Feet)
796_962.las	None	NAVD88 - Geoid09 (Feet)
796_964.las	None	NAVD88 - Geoid09 (Feet)
796_966.las	None	NAVD88 - Geoid09 (Feet)
796_968.las	None	NAVD88 - Geoid09 (Feet)
796_970.las	None	NAVD88 - Geoid09 (Feet)
796_972.las	None	NAVD88 - Geoid09 (Feet)
796_974.las	None	NAVD88 - Geoid09 (Feet)
796_976.las	None	NAVD88 - Geoid09 (Feet)
796_978.las	None	NAVD88 - Geoid09 (Feet)
796_980.las	None	NAVD88 - Geoid09 (Feet)
796_982.las	None	NAVD88 - Geoid09 (Feet)
796_984.las	None	NAVD88 - Geoid09 (Feet)
796_986.las	None	NAVD88 - Geoid09 (Feet)
796_988.las	None	NAVD88 - Geoid09 (Feet)
796_990.las	None	NAVD88 - Geoid09 (Feet)
796_992.las	None	NAVD88 - Geoid09 (Feet)
796_994.las	None	NAVD88 - Geoid09 (Feet)
796_996.las	None	NAVD88 - Geoid09 (Feet)
796_998.las	None	NAVD88 - Geoid09 (Feet)
798_1000.las	None	NAVD88 - Geoid09 (Feet)
798_1002.las	None	NAVD88 - Geoid09 (Feet)
798_1004.las	None	NAVD88 - Geoid09 (Feet)
798_1006.las	None	NAVD88 - Geoid09 (Feet)
798_1008.las	None	NAVD88 - Geoid09 (Feet)
798_1010.las	None	NAVD88 - Geoid09 (Feet)
798_1012.las	None	NAVD88 - Geoid09 (Feet)
798_1014.las	None	NAVD88 - Geoid09 (Feet)
798_1016.las	None	NAVD88 - Geoid09 (Feet)
798_1018.las	None	NAVD88 - Geoid09 (Feet)
798_1020.las	None	NAVD88 - Geoid09 (Feet)
798_1022.las	None	NAVD88 - Geoid09 (Feet)
798_1024.las	None	NAVD88 - Geoid09 (Feet)
798_1026.las	None	NAVD88 - Geoid09 (Feet)
798_1028.las	None	NAVD88 - Geoid09 (Feet)
798_1030.las	None	NAVD88 - Geoid09 (Feet)
798_1032.las	None	NAVD88 - Geoid09 (Feet)
798_1034.las	None	NAVD88 - Geoid09 (Feet)
798_1036.las	None	NAVD88 - Geoid09 (Feet)

2.4 Report on Datums (Tiled Data) - continued

File	EPSG Code	Vertical Datum
798_1038.las	None	NAVD88 - Geoid09 (Feet)
798_1040.las	None	NAVD88 - Geoid09 (Feet)
798_1042.las	None	NAVD88 - Geoid09 (Feet)
798_1044.las	None	NAVD88 - Geoid09 (Feet)
798_1046.las	None	NAVD88 - Geoid09 (Feet)
798_1048.las	None	NAVD88 - Geoid09 (Feet)
798_1050.las	None	NAVD88 - Geoid09 (Feet)
798_1052.las	None	NAVD88 - Geoid09 (Feet)
798_1054.las	None	NAVD88 - Geoid09 (Feet)
798_1056.las	None	NAVD88 - Geoid09 (Feet)
798_1058.las	None	NAVD88 - Geoid09 (Feet)
798_1060.las	None	NAVD88 - Geoid09 (Feet)
798_1062.las	None	NAVD88 - Geoid09 (Feet)
798_1064.las	None	NAVD88 - Geoid09 (Feet)
798_1066.las	None	NAVD88 - Geoid09 (Feet)
798_1068.las	None	NAVD88 - Geoid09 (Feet)
798_1070.las	None	NAVD88 - Geoid09 (Feet)
798_1072.las	None	NAVD88 - Geoid09 (Feet)
798_1074.las	None	NAVD88 - Geoid09 (Feet)
798_1076.las	None	NAVD88 - Geoid09 (Feet)
798_1078.las	None	NAVD88 - Geoid09 (Feet)
798_1080.las	None	NAVD88 - Geoid09 (Feet)
798_1082.las	None	NAVD88 - Geoid09 (Feet)
798_1084.las	None	NAVD88 - Geoid09 (Feet)
798_1086.las	None	NAVD88 - Geoid09 (Feet)
798_1088.las	None	NAVD88 - Geoid09 (Feet)
798_1090.las	None	NAVD88 - Geoid09 (Feet)
798_926.las	None	NAVD88 - Geoid09 (Feet)
798_928.las	None	NAVD88 - Geoid09 (Feet)
798_930.las	None	NAVD88 - Geoid09 (Feet)
798_932.las	None	NAVD88 - Geoid09 (Feet)
798_934.las	None	NAVD88 - Geoid09 (Feet)
798_936.las	None	NAVD88 - Geoid09 (Feet)
798_938.las	None	NAVD88 - Geoid09 (Feet)
798_940.las	None	NAVD88 - Geoid09 (Feet)
798_942.las	None	NAVD88 - Geoid09 (Feet)
798_944.las	None	NAVD88 - Geoid09 (Feet)
798_946.las	None	NAVD88 - Geoid09 (Feet)
798_948.las	None	NAVD88 - Geoid09 (Feet)
798_950.las	None	NAVD88 - Geoid09 (Feet)
798_952.las	None	NAVD88 - Geoid09 (Feet)
798_954.las	None	NAVD88 - Geoid09 (Feet)
798_956.las	None	NAVD88 - Geoid09 (Feet)
798_958.las	None	NAVD88 - Geoid09 (Feet)
798_960.las	None	NAVD88 - Geoid09 (Feet)
798_962.las	None	NAVD88 - Geoid09 (Feet)
798_964.las	None	NAVD88 - Geoid09 (Feet)
798_966.las	None	NAVD88 - Geoid09 (Feet)
798_968.las	None	NAVD88 - Geoid09 (Feet)

2.4 Report on Datums (Tiled Data) - continued

File	EPSG Code	Vertical Datum
798_970.las	None	NAVD88 - Geoid09 (Feet)
798_972.las	None	NAVD88 - Geoid09 (Feet)
798_974.las	None	NAVD88 - Geoid09 (Feet)
798_976.las	None	NAVD88 - Geoid09 (Feet)
798_978.las	None	NAVD88 - Geoid09 (Feet)
798_980.las	None	NAVD88 - Geoid09 (Feet)
798_982.las	None	NAVD88 - Geoid09 (Feet)
798_984.las	None	NAVD88 - Geoid09 (Feet)
798_986.las	None	NAVD88 - Geoid09 (Feet)
798_988.las	None	NAVD88 - Geoid09 (Feet)
798_990.las	None	NAVD88 - Geoid09 (Feet)
798_992.las	None	NAVD88 - Geoid09 (Feet)
798_994.las	None	NAVD88 - Geoid09 (Feet)
798_996.las	None	NAVD88 - Geoid09 (Feet)
798_998.las	None	NAVD88 - Geoid09 (Feet)
800_1000.las	None	NAVD88 - Geoid09 (Feet)
800_1002.las	None	NAVD88 - Geoid09 (Feet)
800_1004.las	None	NAVD88 - Geoid09 (Feet)
800_1006.las	None	NAVD88 - Geoid09 (Feet)
800_1008.las	None	NAVD88 - Geoid09 (Feet)
800_1010.las	None	NAVD88 - Geoid09 (Feet)
800_1012.las	None	NAVD88 - Geoid09 (Feet)
800_1014.las	None	NAVD88 - Geoid09 (Feet)
800_1016.las	None	NAVD88 - Geoid09 (Feet)
800_1018.las	None	NAVD88 - Geoid09 (Feet)
800_1020.las	None	NAVD88 - Geoid09 (Feet)
800_1022.las	None	NAVD88 - Geoid09 (Feet)
800_1024.las	None	NAVD88 - Geoid09 (Feet)
800_1026.las	None	NAVD88 - Geoid09 (Feet)
800_1028.las	None	NAVD88 - Geoid09 (Feet)
800_1030.las	None	NAVD88 - Geoid09 (Feet)
800_1032.las	None	NAVD88 - Geoid09 (Feet)
800_1034.las	None	NAVD88 - Geoid09 (Feet)
800_1036.las	None	NAVD88 - Geoid09 (Feet)
800_1038.las	None	NAVD88 - Geoid09 (Feet)
800_1040.las	None	NAVD88 - Geoid09 (Feet)
800_1042.las	None	NAVD88 - Geoid09 (Feet)
800_1044.las	None	NAVD88 - Geoid09 (Feet)
800_1046.las	None	NAVD88 - Geoid09 (Feet)
800_1048.las	None	NAVD88 - Geoid09 (Feet)
800_1050.las	None	NAVD88 - Geoid09 (Feet)
800_1052.las	None	NAVD88 - Geoid09 (Feet)
800_1054.las	None	NAVD88 - Geoid09 (Feet)
800_1056.las	None	NAVD88 - Geoid09 (Feet)
800_1058.las	None	NAVD88 - Geoid09 (Feet)
800_1060.las	None	NAVD88 - Geoid09 (Feet)
800_1062.las	None	NAVD88 - Geoid09 (Feet)
800_1064.las	None	NAVD88 - Geoid09 (Feet)
800_1066.las	None	NAVD88 - Geoid09 (Feet)

2.4 Report on Datums (Tiled Data) - continued

File	EPSG Code	Vertical Datum
800_1068.las	None	NAVD88 - Geoid09 (Feet)
800_1070.las	None	NAVD88 - Geoid09 (Feet)
800_1072.las	None	NAVD88 - Geoid09 (Feet)
800_1074.las	None	NAVD88 - Geoid09 (Feet)
800_1076.las	None	NAVD88 - Geoid09 (Feet)
800_1078.las	None	NAVD88 - Geoid09 (Feet)
800_1080.las	None	NAVD88 - Geoid09 (Feet)
800_1082.las	None	NAVD88 - Geoid09 (Feet)
800_1084.las	None	NAVD88 - Geoid09 (Feet)
800_1086.las	None	NAVD88 - Geoid09 (Feet)
800_1088.las	None	NAVD88 - Geoid09 (Feet)
800_1090.las	None	NAVD88 - Geoid09 (Feet)
800_926.las	None	NAVD88 - Geoid09 (Feet)
800_928.las	None	NAVD88 - Geoid09 (Feet)
800_930.las	None	NAVD88 - Geoid09 (Feet)
800_932.las	None	NAVD88 - Geoid09 (Feet)
800_934.las	None	NAVD88 - Geoid09 (Feet)
800_936.las	None	NAVD88 - Geoid09 (Feet)
800_938.las	None	NAVD88 - Geoid09 (Feet)
800_940.las	None	NAVD88 - Geoid09 (Feet)
800_942.las	None	NAVD88 - Geoid09 (Feet)
800_944.las	None	NAVD88 - Geoid09 (Feet)
800_946.las	None	NAVD88 - Geoid09 (Feet)
800_948.las	None	NAVD88 - Geoid09 (Feet)
800_950.las	None	NAVD88 - Geoid09 (Feet)
800_952.las	None	NAVD88 - Geoid09 (Feet)
800_954.las	None	NAVD88 - Geoid09 (Feet)
800_956.las	None	NAVD88 - Geoid09 (Feet)
800_958.las	None	NAVD88 - Geoid09 (Feet)
800_960.las	None	NAVD88 - Geoid09 (Feet)
800_962.las	None	NAVD88 - Geoid09 (Feet)
800_964.las	None	NAVD88 - Geoid09 (Feet)
800_966.las	None	NAVD88 - Geoid09 (Feet)
800_968.las	None	NAVD88 - Geoid09 (Feet)
800_970.las	None	NAVD88 - Geoid09 (Feet)
800_972.las	None	NAVD88 - Geoid09 (Feet)
800_974.las	None	NAVD88 - Geoid09 (Feet)
800_976.las	None	NAVD88 - Geoid09 (Feet)
800_978.las	None	NAVD88 - Geoid09 (Feet)
800_980.las	None	NAVD88 - Geoid09 (Feet)
800_982.las	None	NAVD88 - Geoid09 (Feet)
800_984.las	None	NAVD88 - Geoid09 (Feet)
800_986.las	None	NAVD88 - Geoid09 (Feet)
800_988.las	None	NAVD88 - Geoid09 (Feet)
800_990.las	None	NAVD88 - Geoid09 (Feet)
800_992.las	None	NAVD88 - Geoid09 (Feet)
800_994.las	None	NAVD88 - Geoid09 (Feet)
800_996.las	None	NAVD88 - Geoid09 (Feet)
800_998.las	None	NAVD88 - Geoid09 (Feet)

2.4 Report on Datums (Tiled Data) - continued

File	EPSG Code	Vertical Datum
802_1000.las	None	NAVD88 - Geoid09 (Feet)
802_1002.las	None	NAVD88 - Geoid09 (Feet)
802_1004.las	None	NAVD88 - Geoid09 (Feet)
802_1006.las	None	NAVD88 - Geoid09 (Feet)
802_1008.las	None	NAVD88 - Geoid09 (Feet)
802_1010.las	None	NAVD88 - Geoid09 (Feet)
802_1012.las	None	NAVD88 - Geoid09 (Feet)
802_1014.las	None	NAVD88 - Geoid09 (Feet)
802_1016.las	None	NAVD88 - Geoid09 (Feet)
802_1018.las	None	NAVD88 - Geoid09 (Feet)
802_1020.las	None	NAVD88 - Geoid09 (Feet)
802_1022.las	None	NAVD88 - Geoid09 (Feet)
802_1024.las	None	NAVD88 - Geoid09 (Feet)
802_1026.las	None	NAVD88 - Geoid09 (Feet)
802_1028.las	None	NAVD88 - Geoid09 (Feet)
802_1030.las	None	NAVD88 - Geoid09 (Feet)
802_1032.las	None	NAVD88 - Geoid09 (Feet)
802_1034.las	None	NAVD88 - Geoid09 (Feet)
802_1036.las	None	NAVD88 - Geoid09 (Feet)
802_1038.las	None	NAVD88 - Geoid09 (Feet)
802_1040.las	None	NAVD88 - Geoid09 (Feet)
802_1042.las	None	NAVD88 - Geoid09 (Feet)
802_1044.las	None	NAVD88 - Geoid09 (Feet)
802_1046.las	None	NAVD88 - Geoid09 (Feet)
802_1048.las	None	NAVD88 - Geoid09 (Feet)
802_1050.las	None	NAVD88 - Geoid09 (Feet)
802_1052.las	None	NAVD88 - Geoid09 (Feet)
802_1054.las	None	NAVD88 - Geoid09 (Feet)
802_1056.las	None	NAVD88 - Geoid09 (Feet)
802_1058.las	None	NAVD88 - Geoid09 (Feet)
802_1060.las	None	NAVD88 - Geoid09 (Feet)
802_1062.las	None	NAVD88 - Geoid09 (Feet)
802_1064.las	None	NAVD88 - Geoid09 (Feet)
802_1066.las	None	NAVD88 - Geoid09 (Feet)
802_1068.las	None	NAVD88 - Geoid09 (Feet)
802_1070.las	None	NAVD88 - Geoid09 (Feet)
802_1072.las	None	NAVD88 - Geoid09 (Feet)
802_1074.las	None	NAVD88 - Geoid09 (Feet)
802_1076.las	None	NAVD88 - Geoid09 (Feet)
802_1078.las	None	NAVD88 - Geoid09 (Feet)
802_1080.las	None	NAVD88 - Geoid09 (Feet)
802_1082.las	None	NAVD88 - Geoid09 (Feet)
802_1084.las	None	NAVD88 - Geoid09 (Feet)
802_1086.las	None	NAVD88 - Geoid09 (Feet)
802_1088.las	None	NAVD88 - Geoid09 (Feet)
802_1090.las	None	NAVD88 - Geoid09 (Feet)
802_926.las	None	NAVD88 - Geoid09 (Feet)
802_928.las	None	NAVD88 - Geoid09 (Feet)
802_930.las	None	NAVD88 - Geoid09 (Feet)

2.4 Report on Datums (Tiled Data) - continued

File	EPSG Code	Vertical Datum
802_932.las	None	NAVD88 - Geoid09 (Feet)
802_934.las	None	NAVD88 - Geoid09 (Feet)
802_936.las	None	NAVD88 - Geoid09 (Feet)
802_938.las	None	NAVD88 - Geoid09 (Feet)
802_940.las	None	NAVD88 - Geoid09 (Feet)
802_942.las	None	NAVD88 - Geoid09 (Feet)
802_944.las	None	NAVD88 - Geoid09 (Feet)
802_946.las	None	NAVD88 - Geoid09 (Feet)
802_948.las	None	NAVD88 - Geoid09 (Feet)
802_950.las	None	NAVD88 - Geoid09 (Feet)
802_952.las	None	NAVD88 - Geoid09 (Feet)
802_954.las	None	NAVD88 - Geoid09 (Feet)
802_956.las	None	NAVD88 - Geoid09 (Feet)
802_958.las	None	NAVD88 - Geoid09 (Feet)
802_960.las	None	NAVD88 - Geoid09 (Feet)
802_962.las	None	NAVD88 - Geoid09 (Feet)
802_964.las	None	NAVD88 - Geoid09 (Feet)
802_966.las	None	NAVD88 - Geoid09 (Feet)
802_968.las	None	NAVD88 - Geoid09 (Feet)
802_970.las	None	NAVD88 - Geoid09 (Feet)
802_972.las	None	NAVD88 - Geoid09 (Feet)
802_974.las	None	NAVD88 - Geoid09 (Feet)
802_976.las	None	NAVD88 - Geoid09 (Feet)
802_978.las	None	NAVD88 - Geoid09 (Feet)
802_980.las	None	NAVD88 - Geoid09 (Feet)
802_982.las	None	NAVD88 - Geoid09 (Feet)
802_984.las	None	NAVD88 - Geoid09 (Feet)
802_986.las	None	NAVD88 - Geoid09 (Feet)
802_988.las	None	NAVD88 - Geoid09 (Feet)
802_990.las	None	NAVD88 - Geoid09 (Feet)
802_992.las	None	NAVD88 - Geoid09 (Feet)
802_994.las	None	NAVD88 - Geoid09 (Feet)
802_996.las	None	NAVD88 - Geoid09 (Feet)
802_998.las	None	NAVD88 - Geoid09 (Feet)
804_1000.las	None	NAVD88 - Geoid09 (Feet)
804_1002.las	None	NAVD88 - Geoid09 (Feet)
804_1004.las	None	NAVD88 - Geoid09 (Feet)
804_1006.las	None	NAVD88 - Geoid09 (Feet)
804_1008.las	None	NAVD88 - Geoid09 (Feet)
804_1010.las	None	NAVD88 - Geoid09 (Feet)
804_1012.las	None	NAVD88 - Geoid09 (Feet)
804_1014.las	None	NAVD88 - Geoid09 (Feet)
804_1016.las	None	NAVD88 - Geoid09 (Feet)
804_1018.las	None	NAVD88 - Geoid09 (Feet)
804_1020.las	None	NAVD88 - Geoid09 (Feet)
804_1022.las	None	NAVD88 - Geoid09 (Feet)
804_1024.las	None	NAVD88 - Geoid09 (Feet)
804_1026.las	None	NAVD88 - Geoid09 (Feet)
804_1028.las	None	NAVD88 - Geoid09 (Feet)

2.4 Report on Datums (Tiled Data) - continued

File	EPSG Code	Vertical Datum
804_1030.las	None	NAVD88 - Geoid09 (Feet)
804_1032.las	None	NAVD88 - Geoid09 (Feet)
804_1034.las	None	NAVD88 - Geoid09 (Feet)
804_1036.las	None	NAVD88 - Geoid09 (Feet)
804_1038.las	None	NAVD88 - Geoid09 (Feet)
804_1040.las	None	NAVD88 - Geoid09 (Feet)
804_1042.las	None	NAVD88 - Geoid09 (Feet)
804_1044.las	None	NAVD88 - Geoid09 (Feet)
804_1046.las	None	NAVD88 - Geoid09 (Feet)
804_1048.las	None	NAVD88 - Geoid09 (Feet)
804_1050.las	None	NAVD88 - Geoid09 (Feet)
804_1052.las	None	NAVD88 - Geoid09 (Feet)
804_1054.las	None	NAVD88 - Geoid09 (Feet)
804_1056.las	None	NAVD88 - Geoid09 (Feet)
804_1058.las	None	NAVD88 - Geoid09 (Feet)
804_1060.las	None	NAVD88 - Geoid09 (Feet)
804_1062.las	None	NAVD88 - Geoid09 (Feet)
804_1064.las	None	NAVD88 - Geoid09 (Feet)
804_1066.las	None	NAVD88 - Geoid09 (Feet)
804_1068.las	None	NAVD88 - Geoid09 (Feet)
804_1070.las	None	NAVD88 - Geoid09 (Feet)
804_1072.las	None	NAVD88 - Geoid09 (Feet)
804_1074.las	None	NAVD88 - Geoid09 (Feet)
804_1076.las	None	NAVD88 - Geoid09 (Feet)
804_1078.las	None	NAVD88 - Geoid09 (Feet)
804_1080.las	None	NAVD88 - Geoid09 (Feet)
804_1082.las	None	NAVD88 - Geoid09 (Feet)
804_1084.las	None	NAVD88 - Geoid09 (Feet)
804_1086.las	None	NAVD88 - Geoid09 (Feet)
804_1088.las	None	NAVD88 - Geoid09 (Feet)
804_1090.las	None	NAVD88 - Geoid09 (Feet)
804_926.las	None	NAVD88 - Geoid09 (Feet)
804_928.las	None	NAVD88 - Geoid09 (Feet)
804_930.las	None	NAVD88 - Geoid09 (Feet)
804_932.las	None	NAVD88 - Geoid09 (Feet)
804_934.las	None	NAVD88 - Geoid09 (Feet)
804_936.las	None	NAVD88 - Geoid09 (Feet)
804_938.las	None	NAVD88 - Geoid09 (Feet)
804_940.las	None	NAVD88 - Geoid09 (Feet)
804_942.las	None	NAVD88 - Geoid09 (Feet)
804_944.las	None	NAVD88 - Geoid09 (Feet)
804_946.las	None	NAVD88 - Geoid09 (Feet)
804_948.las	None	NAVD88 - Geoid09 (Feet)
804_950.las	None	NAVD88 - Geoid09 (Feet)
804_952.las	None	NAVD88 - Geoid09 (Feet)
804_954.las	None	NAVD88 - Geoid09 (Feet)
804_956.las	None	NAVD88 - Geoid09 (Feet)
804_958.las	None	NAVD88 - Geoid09 (Feet)
804_960.las	None	NAVD88 - Geoid09 (Feet)

2.4 Report on Datums (Tiled Data) - continued

File	EPSG Code	Vertical Datum
804_962.las	None	NAVD88 - Geoid09 (Feet)
804_964.las	None	NAVD88 - Geoid09 (Feet)
804_966.las	None	NAVD88 - Geoid09 (Feet)
804_968.las	None	NAVD88 - Geoid09 (Feet)
804_970.las	None	NAVD88 - Geoid09 (Feet)
804_972.las	None	NAVD88 - Geoid09 (Feet)
804_974.las	None	NAVD88 - Geoid09 (Feet)
804_976.las	None	NAVD88 - Geoid09 (Feet)
804_978.las	None	NAVD88 - Geoid09 (Feet)
804_980.las	None	NAVD88 - Geoid09 (Feet)
804_982.las	None	NAVD88 - Geoid09 (Feet)
804_984.las	None	NAVD88 - Geoid09 (Feet)
804_986.las	None	NAVD88 - Geoid09 (Feet)
804_988.las	None	NAVD88 - Geoid09 (Feet)
804_990.las	None	NAVD88 - Geoid09 (Feet)
804_992.las	None	NAVD88 - Geoid09 (Feet)
804_994.las	None	NAVD88 - Geoid09 (Feet)
804_996.las	None	NAVD88 - Geoid09 (Feet)
804_998.las	None	NAVD88 - Geoid09 (Feet)
806_1000.las	None	NAVD88 - Geoid09 (Feet)
806_1002.las	None	NAVD88 - Geoid09 (Feet)
806_1004.las	None	NAVD88 - Geoid09 (Feet)
806_1006.las	None	NAVD88 - Geoid09 (Feet)
806_1008.las	None	NAVD88 - Geoid09 (Feet)
806_1010.las	None	NAVD88 - Geoid09 (Feet)
806_1012.las	None	NAVD88 - Geoid09 (Feet)
806_1014.las	None	NAVD88 - Geoid09 (Feet)
806_1016.las	None	NAVD88 - Geoid09 (Feet)
806_1018.las	None	NAVD88 - Geoid09 (Feet)
806_1020.las	None	NAVD88 - Geoid09 (Feet)
806_1022.las	None	NAVD88 - Geoid09 (Feet)
806_1024.las	None	NAVD88 - Geoid09 (Feet)
806_1026.las	None	NAVD88 - Geoid09 (Feet)
806_1028.las	None	NAVD88 - Geoid09 (Feet)
806_1030.las	None	NAVD88 - Geoid09 (Feet)
806_1032.las	None	NAVD88 - Geoid09 (Feet)
806_1034.las	None	NAVD88 - Geoid09 (Feet)
806_1036.las	None	NAVD88 - Geoid09 (Feet)
806_1038.las	None	NAVD88 - Geoid09 (Feet)
806_1040.las	None	NAVD88 - Geoid09 (Feet)
806_1042.las	None	NAVD88 - Geoid09 (Feet)
806_1044.las	None	NAVD88 - Geoid09 (Feet)
806_1046.las	None	NAVD88 - Geoid09 (Feet)
806_1048.las	None	NAVD88 - Geoid09 (Feet)
806_1050.las	None	NAVD88 - Geoid09 (Feet)
806_1052.las	None	NAVD88 - Geoid09 (Feet)
806_1054.las	None	NAVD88 - Geoid09 (Feet)
806_1056.las	None	NAVD88 - Geoid09 (Feet)
806_1058.las	None	NAVD88 - Geoid09 (Feet)

2.4 Report on Datums (Tiled Data) - continued

File	EPSG Code	Vertical Datum
806_1060.las	None	NAVD88 - Geoid09 (Feet)
806_1062.las	None	NAVD88 - Geoid09 (Feet)
806_1064.las	None	NAVD88 - Geoid09 (Feet)
806_1066.las	None	NAVD88 - Geoid09 (Feet)
806_1068.las	None	NAVD88 - Geoid09 (Feet)
806_1070.las	None	NAVD88 - Geoid09 (Feet)
806_1072.las	None	NAVD88 - Geoid09 (Feet)
806_1074.las	None	NAVD88 - Geoid09 (Feet)
806_1076.las	None	NAVD88 - Geoid09 (Feet)
806_1078.las	None	NAVD88 - Geoid09 (Feet)
806_1080.las	None	NAVD88 - Geoid09 (Feet)
806_1082.las	None	NAVD88 - Geoid09 (Feet)
806_1084.las	None	NAVD88 - Geoid09 (Feet)
806_1086.las	None	NAVD88 - Geoid09 (Feet)
806_1088.las	None	NAVD88 - Geoid09 (Feet)
806_1090.las	None	NAVD88 - Geoid09 (Feet)
806_926.las	None	NAVD88 - Geoid09 (Feet)
806_928.las	None	NAVD88 - Geoid09 (Feet)
806_930.las	None	NAVD88 - Geoid09 (Feet)
806_932.las	None	NAVD88 - Geoid09 (Feet)
806_934.las	None	NAVD88 - Geoid09 (Feet)
806_936.las	None	NAVD88 - Geoid09 (Feet)
806_938.las	None	NAVD88 - Geoid09 (Feet)
806_940.las	None	NAVD88 - Geoid09 (Feet)
806_942.las	None	NAVD88 - Geoid09 (Feet)
806_944.las	None	NAVD88 - Geoid09 (Feet)
806_946.las	None	NAVD88 - Geoid09 (Feet)
806_948.las	None	NAVD88 - Geoid09 (Feet)
806_950.las	None	NAVD88 - Geoid09 (Feet)
806_952.las	None	NAVD88 - Geoid09 (Feet)
806_954.las	None	NAVD88 - Geoid09 (Feet)
806_956.las	None	NAVD88 - Geoid09 (Feet)
806_958.las	None	NAVD88 - Geoid09 (Feet)
806_960.las	None	NAVD88 - Geoid09 (Feet)
806_962.las	None	NAVD88 - Geoid09 (Feet)
806_964.las	None	NAVD88 - Geoid09 (Feet)
806_966.las	None	NAVD88 - Geoid09 (Feet)
806_968.las	None	NAVD88 - Geoid09 (Feet)
806_970.las	None	NAVD88 - Geoid09 (Feet)
806_972.las	None	NAVD88 - Geoid09 (Feet)
806_974.las	None	NAVD88 - Geoid09 (Feet)
806_976.las	None	NAVD88 - Geoid09 (Feet)
806_978.las	None	NAVD88 - Geoid09 (Feet)
806_980.las	None	NAVD88 - Geoid09 (Feet)
806_982.las	None	NAVD88 - Geoid09 (Feet)
806_984.las	None	NAVD88 - Geoid09 (Feet)
806_986.las	None	NAVD88 - Geoid09 (Feet)
806_988.las	None	NAVD88 - Geoid09 (Feet)
806_990.las	None	NAVD88 - Geoid09 (Feet)

2.4 Report on Datums (Tiled Data) - continued

File	EPSG Code	Vertical Datum
806_992.las	None	NAVD88 - Geoid09 (Feet)
806_994.las	None	NAVD88 - Geoid09 (Feet)
806_996.las	None	NAVD88 - Geoid09 (Feet)
806_998.las	None	NAVD88 - Geoid09 (Feet)
808_1000.las	None	NAVD88 - Geoid09 (Feet)
808_1002.las	None	NAVD88 - Geoid09 (Feet)
808_1004.las	None	NAVD88 - Geoid09 (Feet)
808_1006.las	None	NAVD88 - Geoid09 (Feet)
808_1008.las	None	NAVD88 - Geoid09 (Feet)
808_1010.las	None	NAVD88 - Geoid09 (Feet)
808_1012.las	None	NAVD88 - Geoid09 (Feet)
808_1014.las	None	NAVD88 - Geoid09 (Feet)
808_1016.las	None	NAVD88 - Geoid09 (Feet)
808_1018.las	None	NAVD88 - Geoid09 (Feet)
808_1020.las	None	NAVD88 - Geoid09 (Feet)
808_1022.las	None	NAVD88 - Geoid09 (Feet)
808_1024.las	None	NAVD88 - Geoid09 (Feet)
808_1026.las	None	NAVD88 - Geoid09 (Feet)
808_1028.las	None	NAVD88 - Geoid09 (Feet)
808_1030.las	None	NAVD88 - Geoid09 (Feet)
808_1032.las	None	NAVD88 - Geoid09 (Feet)
808_1034.las	None	NAVD88 - Geoid09 (Feet)
808_1036.las	None	NAVD88 - Geoid09 (Feet)
808_1038.las	None	NAVD88 - Geoid09 (Feet)
808_1040.las	None	NAVD88 - Geoid09 (Feet)
808_1042.las	None	NAVD88 - Geoid09 (Feet)
808_1044.las	None	NAVD88 - Geoid09 (Feet)
808_1046.las	None	NAVD88 - Geoid09 (Feet)
808_1048.las	None	NAVD88 - Geoid09 (Feet)
808_1050.las	None	NAVD88 - Geoid09 (Feet)
808_1052.las	None	NAVD88 - Geoid09 (Feet)
808_1054.las	None	NAVD88 - Geoid09 (Feet)
808_1056.las	None	NAVD88 - Geoid09 (Feet)
808_1058.las	None	NAVD88 - Geoid09 (Feet)
808_1060.las	None	NAVD88 - Geoid09 (Feet)
808_1062.las	None	NAVD88 - Geoid09 (Feet)
808_1064.las	None	NAVD88 - Geoid09 (Feet)
808_1066.las	None	NAVD88 - Geoid09 (Feet)
808_1068.las	None	NAVD88 - Geoid09 (Feet)
808_1070.las	None	NAVD88 - Geoid09 (Feet)
808_1072.las	None	NAVD88 - Geoid09 (Feet)
808_1074.las	None	NAVD88 - Geoid09 (Feet)
808_1076.las	None	NAVD88 - Geoid09 (Feet)
808_1078.las	None	NAVD88 - Geoid09 (Feet)
808_1080.las	None	NAVD88 - Geoid09 (Feet)
808_1082.las	None	NAVD88 - Geoid09 (Feet)
808_1084.las	None	NAVD88 - Geoid09 (Feet)
808_1086.las	None	NAVD88 - Geoid09 (Feet)
808_1088.las	None	NAVD88 - Geoid09 (Feet)

2.4 Report on Datums (Tiled Data) - continued

File	EPSG Code	Vertical Datum
808_1090.las	None	NAVD88 - Geoid09 (Feet)
808_926.las	None	NAVD88 - Geoid09 (Feet)
808_928.las	None	NAVD88 - Geoid09 (Feet)
808_930.las	None	NAVD88 - Geoid09 (Feet)
808_932.las	None	NAVD88 - Geoid09 (Feet)
808_934.las	None	NAVD88 - Geoid09 (Feet)
808_936.las	None	NAVD88 - Geoid09 (Feet)
808_938.las	None	NAVD88 - Geoid09 (Feet)
808_940.las	None	NAVD88 - Geoid09 (Feet)
808_942.las	None	NAVD88 - Geoid09 (Feet)
808_944.las	None	NAVD88 - Geoid09 (Feet)
808_946.las	None	NAVD88 - Geoid09 (Feet)
808_948.las	None	NAVD88 - Geoid09 (Feet)
808_950.las	None	NAVD88 - Geoid09 (Feet)
808_952.las	None	NAVD88 - Geoid09 (Feet)
808_954.las	None	NAVD88 - Geoid09 (Feet)
808_956.las	None	NAVD88 - Geoid09 (Feet)
808_958.las	None	NAVD88 - Geoid09 (Feet)
808_960.las	None	NAVD88 - Geoid09 (Feet)
808_962.las	None	NAVD88 - Geoid09 (Feet)
808_964.las	None	NAVD88 - Geoid09 (Feet)
808_966.las	None	NAVD88 - Geoid09 (Feet)
808_968.las	None	NAVD88 - Geoid09 (Feet)
808_970.las	None	NAVD88 - Geoid09 (Feet)
808_972.las	None	NAVD88 - Geoid09 (Feet)
808_974.las	None	NAVD88 - Geoid09 (Feet)
808_976.las	None	NAVD88 - Geoid09 (Feet)
808_978.las	None	NAVD88 - Geoid09 (Feet)
808_980.las	None	NAVD88 - Geoid09 (Feet)
808_982.las	None	NAVD88 - Geoid09 (Feet)
808_984.las	None	NAVD88 - Geoid09 (Feet)
808_986.las	None	NAVD88 - Geoid09 (Feet)
808_988.las	None	NAVD88 - Geoid09 (Feet)
808_990.las	None	NAVD88 - Geoid09 (Feet)
808_992.las	None	NAVD88 - Geoid09 (Feet)
808_994.las	None	NAVD88 - Geoid09 (Feet)
808_996.las	None	NAVD88 - Geoid09 (Feet)
808_998.las	None	NAVD88 - Geoid09 (Feet)
810_1000.las	None	NAVD88 - Geoid09 (Feet)
810_1002.las	None	NAVD88 - Geoid09 (Feet)
810_1004.las	None	NAVD88 - Geoid09 (Feet)
810_1006.las	None	NAVD88 - Geoid09 (Feet)
810_1008.las	None	NAVD88 - Geoid09 (Feet)
810_1010.las	None	NAVD88 - Geoid09 (Feet)
810_1012.las	None	NAVD88 - Geoid09 (Feet)
810_1014.las	None	NAVD88 - Geoid09 (Feet)
810_1016.las	None	NAVD88 - Geoid09 (Feet)
810_1018.las	None	NAVD88 - Geoid09 (Feet)
810_1020.las	None	NAVD88 - Geoid09 (Feet)

2.4 Report on Datums (Tiled Data) - continued

File	EPSG Code	Vertical Datum
810_1022.las	None	NAVD88 - Geoid09 (Feet)
810_1024.las	None	NAVD88 - Geoid09 (Feet)
810_1026.las	None	NAVD88 - Geoid09 (Feet)
810_1028.las	None	NAVD88 - Geoid09 (Feet)
810_1030.las	None	NAVD88 - Geoid09 (Feet)
810_1032.las	None	NAVD88 - Geoid09 (Feet)
810_1034.las	None	NAVD88 - Geoid09 (Feet)
810_1036.las	None	NAVD88 - Geoid09 (Feet)
810_1038.las	None	NAVD88 - Geoid09 (Feet)
810_1040.las	None	NAVD88 - Geoid09 (Feet)
810_1042.las	None	NAVD88 - Geoid09 (Feet)
810_1044.las	None	NAVD88 - Geoid09 (Feet)
810_1046.las	None	NAVD88 - Geoid09 (Feet)
810_1048.las	None	NAVD88 - Geoid09 (Feet)
810_1050.las	None	NAVD88 - Geoid09 (Feet)
810_1052.las	None	NAVD88 - Geoid09 (Feet)
810_1054.las	None	NAVD88 - Geoid09 (Feet)
810_1056.las	None	NAVD88 - Geoid09 (Feet)
810_1058.las	None	NAVD88 - Geoid09 (Feet)
810_1060.las	None	NAVD88 - Geoid09 (Feet)
810_1062.las	None	NAVD88 - Geoid09 (Feet)
810_1064.las	None	NAVD88 - Geoid09 (Feet)
810_1066.las	None	NAVD88 - Geoid09 (Feet)
810_1068.las	None	NAVD88 - Geoid09 (Feet)
810_1070.las	None	NAVD88 - Geoid09 (Feet)
810_1072.las	None	NAVD88 - Geoid09 (Feet)
810_1074.las	None	NAVD88 - Geoid09 (Feet)
810_1076.las	None	NAVD88 - Geoid09 (Feet)
810_1078.las	None	NAVD88 - Geoid09 (Feet)
810_1080.las	None	NAVD88 - Geoid09 (Feet)
810_1082.las	None	NAVD88 - Geoid09 (Feet)
810_1084.las	None	NAVD88 - Geoid09 (Feet)
810_1086.las	None	NAVD88 - Geoid09 (Feet)
810_1088.las	None	NAVD88 - Geoid09 (Feet)
810_1090.las	None	NAVD88 - Geoid09 (Feet)
810_926.las	None	NAVD88 - Geoid09 (Feet)
810_928.las	None	NAVD88 - Geoid09 (Feet)
810_930.las	None	NAVD88 - Geoid09 (Feet)
810_932.las	None	NAVD88 - Geoid09 (Feet)
810_934.las	None	NAVD88 - Geoid09 (Feet)
810_936.las	None	NAVD88 - Geoid09 (Feet)
810_938.las	None	NAVD88 - Geoid09 (Feet)
810_940.las	None	NAVD88 - Geoid09 (Feet)
810_942.las	None	NAVD88 - Geoid09 (Feet)
810_944.las	None	NAVD88 - Geoid09 (Feet)
810_946.las	None	NAVD88 - Geoid09 (Feet)
810_948.las	None	NAVD88 - Geoid09 (Feet)
810_950.las	None	NAVD88 - Geoid09 (Feet)
810_952.las	None	NAVD88 - Geoid09 (Feet)

2.4 Report on Datums (Tiled Data) - continued

File	EPSG Code	Vertical Datum
810_954.las	None	NAVD88 - Geoid09 (Feet)
810_956.las	None	NAVD88 - Geoid09 (Feet)
810_958.las	None	NAVD88 - Geoid09 (Feet)
810_960.las	None	NAVD88 - Geoid09 (Feet)
810_962.las	None	NAVD88 - Geoid09 (Feet)
810_964.las	None	NAVD88 - Geoid09 (Feet)
810_966.las	None	NAVD88 - Geoid09 (Feet)
810_968.las	None	NAVD88 - Geoid09 (Feet)
810_970.las	None	NAVD88 - Geoid09 (Feet)
810_972.las	None	NAVD88 - Geoid09 (Feet)
810_974.las	None	NAVD88 - Geoid09 (Feet)
810_976.las	None	NAVD88 - Geoid09 (Feet)
810_978.las	None	NAVD88 - Geoid09 (Feet)
810_980.las	None	NAVD88 - Geoid09 (Feet)
810_982.las	None	NAVD88 - Geoid09 (Feet)
810_984.las	None	NAVD88 - Geoid09 (Feet)
810_986.las	None	NAVD88 - Geoid09 (Feet)
810_988.las	None	NAVD88 - Geoid09 (Feet)
810_990.las	None	NAVD88 - Geoid09 (Feet)
810_992.las	None	NAVD88 - Geoid09 (Feet)
810_994.las	None	NAVD88 - Geoid09 (Feet)
810_996.las	None	NAVD88 - Geoid09 (Feet)
810_998.las	None	NAVD88 - Geoid09 (Feet)
812_1000.las	None	NAVD88 - Geoid09 (Feet)
812_1002.las	None	NAVD88 - Geoid09 (Feet)
812_1004.las	None	NAVD88 - Geoid09 (Feet)
812_1006.las	None	NAVD88 - Geoid09 (Feet)
812_1008.las	None	NAVD88 - Geoid09 (Feet)
812_1010.las	None	NAVD88 - Geoid09 (Feet)
812_1012.las	None	NAVD88 - Geoid09 (Feet)
812_1014.las	None	NAVD88 - Geoid09 (Feet)
812_1016.las	None	NAVD88 - Geoid09 (Feet)
812_1018.las	None	NAVD88 - Geoid09 (Feet)
812_1020.las	None	NAVD88 - Geoid09 (Feet)
812_1022.las	None	NAVD88 - Geoid09 (Feet)
812_1024.las	None	NAVD88 - Geoid09 (Feet)
812_1026.las	None	NAVD88 - Geoid09 (Feet)
812_1028.las	None	NAVD88 - Geoid09 (Feet)
812_1030.las	None	NAVD88 - Geoid09 (Feet)
812_1032.las	None	NAVD88 - Geoid09 (Feet)
812_1034.las	None	NAVD88 - Geoid09 (Feet)
812_1036.las	None	NAVD88 - Geoid09 (Feet)
812_1038.las	None	NAVD88 - Geoid09 (Feet)
812_1040.las	None	NAVD88 - Geoid09 (Feet)
812_1042.las	None	NAVD88 - Geoid09 (Feet)
812_1044.las	None	NAVD88 - Geoid09 (Feet)
812_1046.las	None	NAVD88 - Geoid09 (Feet)
812_1048.las	None	NAVD88 - Geoid09 (Feet)
812_1050.las	None	NAVD88 - Geoid09 (Feet)

2.4 Report on Datums (Tiled Data) - continued

File	EPSG Code	Vertical Datum
812_1052.las	None	NAVD88 - Geoid09 (Feet)
812_1054.las	None	NAVD88 - Geoid09 (Feet)
812_1056.las	None	NAVD88 - Geoid09 (Feet)
812_1058.las	None	NAVD88 - Geoid09 (Feet)
812_1060.las	None	NAVD88 - Geoid09 (Feet)
812_1062.las	None	NAVD88 - Geoid09 (Feet)
812_1064.las	None	NAVD88 - Geoid09 (Feet)
812_1066.las	None	NAVD88 - Geoid09 (Feet)
812_1068.las	None	NAVD88 - Geoid09 (Feet)
812_1070.las	None	NAVD88 - Geoid09 (Feet)
812_1072.las	None	NAVD88 - Geoid09 (Feet)
812_1074.las	None	NAVD88 - Geoid09 (Feet)
812_1076.las	None	NAVD88 - Geoid09 (Feet)
812_1078.las	None	NAVD88 - Geoid09 (Feet)
812_1080.las	None	NAVD88 - Geoid09 (Feet)
812_1082.las	None	NAVD88 - Geoid09 (Feet)
812_1084.las	None	NAVD88 - Geoid09 (Feet)
812_1086.las	None	NAVD88 - Geoid09 (Feet)
812_1088.las	None	NAVD88 - Geoid09 (Feet)
812_1090.las	None	NAVD88 - Geoid09 (Feet)
812_926.las	None	NAVD88 - Geoid09 (Feet)
812_928.las	None	NAVD88 - Geoid09 (Feet)
812_930.las	None	NAVD88 - Geoid09 (Feet)
812_932.las	None	NAVD88 - Geoid09 (Feet)
812_934.las	None	NAVD88 - Geoid09 (Feet)
812_936.las	None	NAVD88 - Geoid09 (Feet)
812_938.las	None	NAVD88 - Geoid09 (Feet)
812_940.las	None	NAVD88 - Geoid09 (Feet)
812_942.las	None	NAVD88 - Geoid09 (Feet)
812_944.las	None	NAVD88 - Geoid09 (Feet)
812_946.las	None	NAVD88 - Geoid09 (Feet)
812_948.las	None	NAVD88 - Geoid09 (Feet)
812_950.las	None	NAVD88 - Geoid09 (Feet)
812_952.las	None	NAVD88 - Geoid09 (Feet)
812_954.las	None	NAVD88 - Geoid09 (Feet)
812_956.las	None	NAVD88 - Geoid09 (Feet)
812_958.las	None	NAVD88 - Geoid09 (Feet)
812_960.las	None	NAVD88 - Geoid09 (Feet)
812_962.las	None	NAVD88 - Geoid09 (Feet)
812_964.las	None	NAVD88 - Geoid09 (Feet)
812_966.las	None	NAVD88 - Geoid09 (Feet)
812_968.las	None	NAVD88 - Geoid09 (Feet)
812_970.las	None	NAVD88 - Geoid09 (Feet)
812_972.las	None	NAVD88 - Geoid09 (Feet)
812_974.las	None	NAVD88 - Geoid09 (Feet)
812_976.las	None	NAVD88 - Geoid09 (Feet)
812_978.las	None	NAVD88 - Geoid09 (Feet)
812_980.las	None	NAVD88 - Geoid09 (Feet)
812_982.las	None	NAVD88 - Geoid09 (Feet)

2.4 Report on Datums (Tiled Data) - continued

File	EPSG Code	Vertical Datum
812_984.las	None	NAVD88 - Geoid09 (Feet)
812_986.las	None	NAVD88 - Geoid09 (Feet)
812_988.las	None	NAVD88 - Geoid09 (Feet)
812_990.las	None	NAVD88 - Geoid09 (Feet)
812_992.las	None	NAVD88 - Geoid09 (Feet)
812_994.las	None	NAVD88 - Geoid09 (Feet)
812_996.las	None	NAVD88 - Geoid09 (Feet)
812_998.las	None	NAVD88 - Geoid09 (Feet)
814_1000.las	None	NAVD88 - Geoid09 (Feet)
814_1002.las	None	NAVD88 - Geoid09 (Feet)
814_1004.las	None	NAVD88 - Geoid09 (Feet)
814_1006.las	None	NAVD88 - Geoid09 (Feet)
814_1008.las	None	NAVD88 - Geoid09 (Feet)
814_1010.las	None	NAVD88 - Geoid09 (Feet)
814_1012.las	None	NAVD88 - Geoid09 (Feet)
814_1014.las	None	NAVD88 - Geoid09 (Feet)
814_1016.las	None	NAVD88 - Geoid09 (Feet)
814_1018.las	None	NAVD88 - Geoid09 (Feet)
814_1020.las	None	NAVD88 - Geoid09 (Feet)
814_1022.las	None	NAVD88 - Geoid09 (Feet)
814_1024.las	None	NAVD88 - Geoid09 (Feet)
814_1026.las	None	NAVD88 - Geoid09 (Feet)
814_1028.las	None	NAVD88 - Geoid09 (Feet)
814_1030.las	None	NAVD88 - Geoid09 (Feet)
814_1032.las	None	NAVD88 - Geoid09 (Feet)
814_1034.las	None	NAVD88 - Geoid09 (Feet)
814_1036.las	None	NAVD88 - Geoid09 (Feet)
814_1038.las	None	NAVD88 - Geoid09 (Feet)
814_1040.las	None	NAVD88 - Geoid09 (Feet)
814_1042.las	None	NAVD88 - Geoid09 (Feet)
814_1044.las	None	NAVD88 - Geoid09 (Feet)
814_1046.las	None	NAVD88 - Geoid09 (Feet)
814_1048.las	None	NAVD88 - Geoid09 (Feet)
814_1050.las	None	NAVD88 - Geoid09 (Feet)
814_1052.las	None	NAVD88 - Geoid09 (Feet)
814_1054.las	None	NAVD88 - Geoid09 (Feet)
814_1056.las	None	NAVD88 - Geoid09 (Feet)
814_1058.las	None	NAVD88 - Geoid09 (Feet)
814_1060.las	None	NAVD88 - Geoid09 (Feet)
814_1062.las	None	NAVD88 - Geoid09 (Feet)
814_1064.las	None	NAVD88 - Geoid09 (Feet)
814_1066.las	None	NAVD88 - Geoid09 (Feet)
814_1068.las	None	NAVD88 - Geoid09 (Feet)
814_1070.las	None	NAVD88 - Geoid09 (Feet)
814_1072.las	None	NAVD88 - Geoid09 (Feet)
814_1074.las	None	NAVD88 - Geoid09 (Feet)
814_1076.las	None	NAVD88 - Geoid09 (Feet)
814_1078.las	None	NAVD88 - Geoid09 (Feet)
814_1080.las	None	NAVD88 - Geoid09 (Feet)

2.4 Report on Datums (Tiled Data) - continued

File	EPSG Code	Vertical Datum
814_1082.las	None	NAVD88 - Geoid09 (Feet)
814_1084.las	None	NAVD88 - Geoid09 (Feet)
814_1086.las	None	NAVD88 - Geoid09 (Feet)
814_1088.las	None	NAVD88 - Geoid09 (Feet)
814_1090.las	None	NAVD88 - Geoid09 (Feet)
814_926.las	None	NAVD88 - Geoid09 (Feet)
814_928.las	None	NAVD88 - Geoid09 (Feet)
814_930.las	None	NAVD88 - Geoid09 (Feet)
814_932.las	None	NAVD88 - Geoid09 (Feet)
814_934.las	None	NAVD88 - Geoid09 (Feet)
814_936.las	None	NAVD88 - Geoid09 (Feet)
814_938.las	None	NAVD88 - Geoid09 (Feet)
814_940.las	None	NAVD88 - Geoid09 (Feet)
814_942.las	None	NAVD88 - Geoid09 (Feet)
814_944.las	None	NAVD88 - Geoid09 (Feet)
814_946.las	None	NAVD88 - Geoid09 (Feet)
814_948.las	None	NAVD88 - Geoid09 (Feet)
814_950.las	None	NAVD88 - Geoid09 (Feet)
814_952.las	None	NAVD88 - Geoid09 (Feet)
814_954.las	None	NAVD88 - Geoid09 (Feet)
814_956.las	None	NAVD88 - Geoid09 (Feet)
814_958.las	None	NAVD88 - Geoid09 (Feet)
814_960.las	None	NAVD88 - Geoid09 (Feet)
814_962.las	None	NAVD88 - Geoid09 (Feet)
814_964.las	None	NAVD88 - Geoid09 (Feet)
814_966.las	None	NAVD88 - Geoid09 (Feet)
814_968.las	None	NAVD88 - Geoid09 (Feet)
814_970.las	None	NAVD88 - Geoid09 (Feet)
814_972.las	None	NAVD88 - Geoid09 (Feet)
814_974.las	None	NAVD88 - Geoid09 (Feet)
814_976.las	None	NAVD88 - Geoid09 (Feet)
814_978.las	None	NAVD88 - Geoid09 (Feet)
814_980.las	None	NAVD88 - Geoid09 (Feet)
814_982.las	None	NAVD88 - Geoid09 (Feet)
814_984.las	None	NAVD88 - Geoid09 (Feet)
814_986.las	None	NAVD88 - Geoid09 (Feet)
814_988.las	None	NAVD88 - Geoid09 (Feet)
814_990.las	None	NAVD88 - Geoid09 (Feet)
814_992.las	None	NAVD88 - Geoid09 (Feet)
814_994.las	None	NAVD88 - Geoid09 (Feet)
814_996.las	None	NAVD88 - Geoid09 (Feet)
814_998.las	None	NAVD88 - Geoid09 (Feet)
816_1000.las	None	NAVD88 - Geoid09 (Feet)
816_1002.las	None	NAVD88 - Geoid09 (Feet)
816_1004.las	None	NAVD88 - Geoid09 (Feet)
816_1006.las	None	NAVD88 - Geoid09 (Feet)
816_1008.las	None	NAVD88 - Geoid09 (Feet)
816_1010.las	None	NAVD88 - Geoid09 (Feet)
816_1012.las	None	NAVD88 - Geoid09 (Feet)

2.4 Report on Datums (Tiled Data) - continued

File	EPSG Code	Vertical Datum
816_1014.las	None	NAVD88 - Geoid09 (Feet)
816_1016.las	None	NAVD88 - Geoid09 (Feet)
816_1018.las	None	NAVD88 - Geoid09 (Feet)
816_1020.las	None	NAVD88 - Geoid09 (Feet)
816_1022.las	None	NAVD88 - Geoid09 (Feet)
816_1024.las	None	NAVD88 - Geoid09 (Feet)
816_1026.las	None	NAVD88 - Geoid09 (Feet)
816_1028.las	None	NAVD88 - Geoid09 (Feet)
816_1030.las	None	NAVD88 - Geoid09 (Feet)
816_1032.las	None	NAVD88 - Geoid09 (Feet)
816_1034.las	None	NAVD88 - Geoid09 (Feet)
816_1036.las	None	NAVD88 - Geoid09 (Feet)
816_1038.las	None	NAVD88 - Geoid09 (Feet)
816_1040.las	None	NAVD88 - Geoid09 (Feet)
816_1042.las	None	NAVD88 - Geoid09 (Feet)
816_1044.las	None	NAVD88 - Geoid09 (Feet)
816_1046.las	None	NAVD88 - Geoid09 (Feet)
816_1048.las	None	NAVD88 - Geoid09 (Feet)
816_1050.las	None	NAVD88 - Geoid09 (Feet)
816_1052.las	None	NAVD88 - Geoid09 (Feet)
816_1054.las	None	NAVD88 - Geoid09 (Feet)
816_1056.las	None	NAVD88 - Geoid09 (Feet)
816_1058.las	None	NAVD88 - Geoid09 (Feet)
816_1060.las	None	NAVD88 - Geoid09 (Feet)
816_1062.las	None	NAVD88 - Geoid09 (Feet)
816_1064.las	None	NAVD88 - Geoid09 (Feet)
816_1066.las	None	NAVD88 - Geoid09 (Feet)
816_1068.las	None	NAVD88 - Geoid09 (Feet)
816_1070.las	None	NAVD88 - Geoid09 (Feet)
816_1072.las	None	NAVD88 - Geoid09 (Feet)
816_1074.las	None	NAVD88 - Geoid09 (Feet)
816_1076.las	None	NAVD88 - Geoid09 (Feet)
816_1078.las	None	NAVD88 - Geoid09 (Feet)
816_1080.las	None	NAVD88 - Geoid09 (Feet)
816_1082.las	None	NAVD88 - Geoid09 (Feet)
816_1084.las	None	NAVD88 - Geoid09 (Feet)
816_1086.las	None	NAVD88 - Geoid09 (Feet)
816_1088.las	None	NAVD88 - Geoid09 (Feet)
816_1090.las	None	NAVD88 - Geoid09 (Feet)
816_926.las	None	NAVD88 - Geoid09 (Feet)
816_928.las	None	NAVD88 - Geoid09 (Feet)
816_930.las	None	NAVD88 - Geoid09 (Feet)
816_932.las	None	NAVD88 - Geoid09 (Feet)
816_934.las	None	NAVD88 - Geoid09 (Feet)
816_936.las	None	NAVD88 - Geoid09 (Feet)
816_938.las	None	NAVD88 - Geoid09 (Feet)
816_940.las	None	NAVD88 - Geoid09 (Feet)
816_942.las	None	NAVD88 - Geoid09 (Feet)
816_944.las	None	NAVD88 - Geoid09 (Feet)

2.4 Report on Datums (Tiled Data) - continued

File	EPSG Code	Vertical Datum
816_946.las	None	NAVD88 - Geoid09 (Feet)
816_948.las	None	NAVD88 - Geoid09 (Feet)
816_950.las	None	NAVD88 - Geoid09 (Feet)
816_952.las	None	NAVD88 - Geoid09 (Feet)
816_954.las	None	NAVD88 - Geoid09 (Feet)
816_956.las	None	NAVD88 - Geoid09 (Feet)
816_958.las	None	NAVD88 - Geoid09 (Feet)
816_960.las	None	NAVD88 - Geoid09 (Feet)
816_962.las	None	NAVD88 - Geoid09 (Feet)
816_964.las	None	NAVD88 - Geoid09 (Feet)
816_966.las	None	NAVD88 - Geoid09 (Feet)
816_968.las	None	NAVD88 - Geoid09 (Feet)
816_970.las	None	NAVD88 - Geoid09 (Feet)
816_972.las	None	NAVD88 - Geoid09 (Feet)
816_974.las	None	NAVD88 - Geoid09 (Feet)
816_976.las	None	NAVD88 - Geoid09 (Feet)
816_978.las	None	NAVD88 - Geoid09 (Feet)
816_980.las	None	NAVD88 - Geoid09 (Feet)
816_982.las	None	NAVD88 - Geoid09 (Feet)
816_984.las	None	NAVD88 - Geoid09 (Feet)
816_986.las	None	NAVD88 - Geoid09 (Feet)
816_988.las	None	NAVD88 - Geoid09 (Feet)
816_990.las	None	NAVD88 - Geoid09 (Feet)
816_992.las	None	NAVD88 - Geoid09 (Feet)
816_994.las	None	NAVD88 - Geoid09 (Feet)
816_996.las	None	NAVD88 - Geoid09 (Feet)
816_998.las	None	NAVD88 - Geoid09 (Feet)
818_1000.las	None	NAVD88 - Geoid09 (Feet)
818_1002.las	None	NAVD88 - Geoid09 (Feet)
818_1004.las	None	NAVD88 - Geoid09 (Feet)
818_1006.las	None	NAVD88 - Geoid09 (Feet)
818_1008.las	None	NAVD88 - Geoid09 (Feet)
818_1010.las	None	NAVD88 - Geoid09 (Feet)
818_1012.las	None	NAVD88 - Geoid09 (Feet)
818_1014.las	None	NAVD88 - Geoid09 (Feet)
818_1016.las	None	NAVD88 - Geoid09 (Feet)
818_1018.las	None	NAVD88 - Geoid09 (Feet)
818_1020.las	None	NAVD88 - Geoid09 (Feet)
818_1022.las	None	NAVD88 - Geoid09 (Feet)
818_1024.las	None	NAVD88 - Geoid09 (Feet)
818_1026.las	None	NAVD88 - Geoid09 (Feet)
818_1028.las	None	NAVD88 - Geoid09 (Feet)
818_1030.las	None	NAVD88 - Geoid09 (Feet)
818_1032.las	None	NAVD88 - Geoid09 (Feet)
818_1034.las	None	NAVD88 - Geoid09 (Feet)
818_1036.las	None	NAVD88 - Geoid09 (Feet)
818_1038.las	None	NAVD88 - Geoid09 (Feet)
818_1040.las	None	NAVD88 - Geoid09 (Feet)
818_1042.las	None	NAVD88 - Geoid09 (Feet)

2.4 Report on Datums (Tiled Data) - continued

File	EPSG Code	Vertical Datum
818_1044.las	None	NAVD88 - Geoid09 (Feet)
818_1046.las	None	NAVD88 - Geoid09 (Feet)
818_1048.las	None	NAVD88 - Geoid09 (Feet)
818_1050.las	None	NAVD88 - Geoid09 (Feet)
818_1052.las	None	NAVD88 - Geoid09 (Feet)
818_1054.las	None	NAVD88 - Geoid09 (Feet)
818_1056.las	None	NAVD88 - Geoid09 (Feet)
818_1058.las	None	NAVD88 - Geoid09 (Feet)
818_1060.las	None	NAVD88 - Geoid09 (Feet)
818_1062.las	None	NAVD88 - Geoid09 (Feet)
818_1064.las	None	NAVD88 - Geoid09 (Feet)
818_1066.las	None	NAVD88 - Geoid09 (Feet)
818_1068.las	None	NAVD88 - Geoid09 (Feet)
818_1070.las	None	NAVD88 - Geoid09 (Feet)
818_1072.las	None	NAVD88 - Geoid09 (Feet)
818_1074.las	None	NAVD88 - Geoid09 (Feet)
818_1076.las	None	NAVD88 - Geoid09 (Feet)
818_1078.las	None	NAVD88 - Geoid09 (Feet)
818_1080.las	None	NAVD88 - Geoid09 (Feet)
818_1082.las	None	NAVD88 - Geoid09 (Feet)
818_1084.las	None	NAVD88 - Geoid09 (Feet)
818_1086.las	None	NAVD88 - Geoid09 (Feet)
818_1088.las	None	NAVD88 - Geoid09 (Feet)
818_1090.las	None	NAVD88 - Geoid09 (Feet)
818_926.las	None	NAVD88 - Geoid09 (Feet)
818_928.las	None	NAVD88 - Geoid09 (Feet)
818_930.las	None	NAVD88 - Geoid09 (Feet)
818_932.las	None	NAVD88 - Geoid09 (Feet)
818_934.las	None	NAVD88 - Geoid09 (Feet)
818_936.las	None	NAVD88 - Geoid09 (Feet)
818_938.las	None	NAVD88 - Geoid09 (Feet)
818_940.las	None	NAVD88 - Geoid09 (Feet)
818_942.las	None	NAVD88 - Geoid09 (Feet)
818_944.las	None	NAVD88 - Geoid09 (Feet)
818_946.las	None	NAVD88 - Geoid09 (Feet)
818_948.las	None	NAVD88 - Geoid09 (Feet)
818_950.las	None	NAVD88 - Geoid09 (Feet)
818_952.las	None	NAVD88 - Geoid09 (Feet)
818_954.las	None	NAVD88 - Geoid09 (Feet)
818_956.las	None	NAVD88 - Geoid09 (Feet)
818_958.las	None	NAVD88 - Geoid09 (Feet)
818_960.las	None	NAVD88 - Geoid09 (Feet)
818_962.las	None	NAVD88 - Geoid09 (Feet)
818_964.las	None	NAVD88 - Geoid09 (Feet)
818_966.las	None	NAVD88 - Geoid09 (Feet)
818_968.las	None	NAVD88 - Geoid09 (Feet)
818_970.las	None	NAVD88 - Geoid09 (Feet)
818_972.las	None	NAVD88 - Geoid09 (Feet)
818_974.las	None	NAVD88 - Geoid09 (Feet)

2.4 Report on Datums (Tiled Data) - continued

File	EPSG Code	Vertical Datum
818_976.las	None	NAVD88 - Geoid09 (Feet)
818_978.las	None	NAVD88 - Geoid09 (Feet)
818_980.las	None	NAVD88 - Geoid09 (Feet)
818_982.las	None	NAVD88 - Geoid09 (Feet)
818_984.las	None	NAVD88 - Geoid09 (Feet)
818_986.las	None	NAVD88 - Geoid09 (Feet)
818_988.las	None	NAVD88 - Geoid09 (Feet)
818_990.las	None	NAVD88 - Geoid09 (Feet)
818_992.las	None	NAVD88 - Geoid09 (Feet)
818_994.las	None	NAVD88 - Geoid09 (Feet)
818_996.las	None	NAVD88 - Geoid09 (Feet)
818_998.las	None	NAVD88 - Geoid09 (Feet)
820_1000.las	None	NAVD88 - Geoid09 (Feet)
820_1002.las	None	NAVD88 - Geoid09 (Feet)
820_1004.las	None	NAVD88 - Geoid09 (Feet)
820_1006.las	None	NAVD88 - Geoid09 (Feet)
820_1008.las	None	NAVD88 - Geoid09 (Feet)
820_1010.las	None	NAVD88 - Geoid09 (Feet)
820_1012.las	None	NAVD88 - Geoid09 (Feet)
820_1014.las	None	NAVD88 - Geoid09 (Feet)
820_1016.las	None	NAVD88 - Geoid09 (Feet)
820_1018.las	None	NAVD88 - Geoid09 (Feet)
820_1020.las	None	NAVD88 - Geoid09 (Feet)
820_1022.las	None	NAVD88 - Geoid09 (Feet)
820_1024.las	None	NAVD88 - Geoid09 (Feet)
820_1026.las	None	NAVD88 - Geoid09 (Feet)
820_1028.las	None	NAVD88 - Geoid09 (Feet)
820_1030.las	None	NAVD88 - Geoid09 (Feet)
820_1032.las	None	NAVD88 - Geoid09 (Feet)
820_1034.las	None	NAVD88 - Geoid09 (Feet)
820_1036.las	None	NAVD88 - Geoid09 (Feet)
820_1038.las	None	NAVD88 - Geoid09 (Feet)
820_1040.las	None	NAVD88 - Geoid09 (Feet)
820_1042.las	None	NAVD88 - Geoid09 (Feet)
820_1044.las	None	NAVD88 - Geoid09 (Feet)
820_1046.las	None	NAVD88 - Geoid09 (Feet)
820_1048.las	None	NAVD88 - Geoid09 (Feet)
820_1050.las	None	NAVD88 - Geoid09 (Feet)
820_1052.las	None	NAVD88 - Geoid09 (Feet)
820_1054.las	None	NAVD88 - Geoid09 (Feet)
820_1056.las	None	NAVD88 - Geoid09 (Feet)
820_1058.las	None	NAVD88 - Geoid09 (Feet)
820_1060.las	None	NAVD88 - Geoid09 (Feet)
820_1062.las	None	NAVD88 - Geoid09 (Feet)
820_1064.las	None	NAVD88 - Geoid09 (Feet)
820_1066.las	None	NAVD88 - Geoid09 (Feet)
820_1068.las	None	NAVD88 - Geoid09 (Feet)
820_1070.las	None	NAVD88 - Geoid09 (Feet)
820_1072.las	None	NAVD88 - Geoid09 (Feet)

2.4 Report on Datums (Tiled Data) - continued

File	EPSG Code	Vertical Datum
820_1074.las	None	NAVD88 - Geoid09 (Feet)
820_1076.las	None	NAVD88 - Geoid09 (Feet)
820_1078.las	None	NAVD88 - Geoid09 (Feet)
820_1080.las	None	NAVD88 - Geoid09 (Feet)
820_1082.las	None	NAVD88 - Geoid09 (Feet)
820_1084.las	None	NAVD88 - Geoid09 (Feet)
820_1086.las	None	NAVD88 - Geoid09 (Feet)
820_1088.las	None	NAVD88 - Geoid09 (Feet)
820_1090.las	None	NAVD88 - Geoid09 (Feet)
820_926.las	None	NAVD88 - Geoid09 (Feet)
820_928.las	None	NAVD88 - Geoid09 (Feet)
820_930.las	None	NAVD88 - Geoid09 (Feet)
820_932.las	None	NAVD88 - Geoid09 (Feet)
820_934.las	None	NAVD88 - Geoid09 (Feet)
820_936.las	None	NAVD88 - Geoid09 (Feet)
820_938.las	None	NAVD88 - Geoid09 (Feet)
820_940.las	None	NAVD88 - Geoid09 (Feet)
820_942.las	None	NAVD88 - Geoid09 (Feet)
820_944.las	None	NAVD88 - Geoid09 (Feet)
820_946.las	None	NAVD88 - Geoid09 (Feet)
820_948.las	None	NAVD88 - Geoid09 (Feet)
820_950.las	None	NAVD88 - Geoid09 (Feet)
820_952.las	None	NAVD88 - Geoid09 (Feet)
820_954.las	None	NAVD88 - Geoid09 (Feet)
820_956.las	None	NAVD88 - Geoid09 (Feet)
820_958.las	None	NAVD88 - Geoid09 (Feet)
820_960.las	None	NAVD88 - Geoid09 (Feet)
820_962.las	None	NAVD88 - Geoid09 (Feet)
820_964.las	None	NAVD88 - Geoid09 (Feet)
820_966.las	None	NAVD88 - Geoid09 (Feet)
820_968.las	None	NAVD88 - Geoid09 (Feet)
820_970.las	None	NAVD88 - Geoid09 (Feet)
820_972.las	None	NAVD88 - Geoid09 (Feet)
820_974.las	None	NAVD88 - Geoid09 (Feet)
820_976.las	None	NAVD88 - Geoid09 (Feet)
820_978.las	None	NAVD88 - Geoid09 (Feet)
820_980.las	None	NAVD88 - Geoid09 (Feet)
820_982.las	None	NAVD88 - Geoid09 (Feet)
820_984.las	None	NAVD88 - Geoid09 (Feet)
820_986.las	None	NAVD88 - Geoid09 (Feet)
820_988.las	None	NAVD88 - Geoid09 (Feet)
820_990.las	None	NAVD88 - Geoid09 (Feet)
820_992.las	None	NAVD88 - Geoid09 (Feet)
820_994.las	None	NAVD88 - Geoid09 (Feet)
820_996.las	None	NAVD88 - Geoid09 (Feet)
820_998.las	None	NAVD88 - Geoid09 (Feet)
822_1000.las	None	NAVD88 - Geoid09 (Feet)
822_1002.las	None	NAVD88 - Geoid09 (Feet)
822_1004.las	None	NAVD88 - Geoid09 (Feet)

2.4 Report on Datums (Tiled Data) - continued

File	EPSG Code	Vertical Datum
822_1006.las	None	NAVD88 - Geoid09 (Feet)
822_1008.las	None	NAVD88 - Geoid09 (Feet)
822_1010.las	None	NAVD88 - Geoid09 (Feet)
822_1012.las	None	NAVD88 - Geoid09 (Feet)
822_1014.las	None	NAVD88 - Geoid09 (Feet)
822_1016.las	None	NAVD88 - Geoid09 (Feet)
822_1018.las	None	NAVD88 - Geoid09 (Feet)
822_1020.las	None	NAVD88 - Geoid09 (Feet)
822_1022.las	None	NAVD88 - Geoid09 (Feet)
822_1024.las	None	NAVD88 - Geoid09 (Feet)
822_1026.las	None	NAVD88 - Geoid09 (Feet)
822_1028.las	None	NAVD88 - Geoid09 (Feet)
822_1030.las	None	NAVD88 - Geoid09 (Feet)
822_1032.las	None	NAVD88 - Geoid09 (Feet)
822_1034.las	None	NAVD88 - Geoid09 (Feet)
822_1036.las	None	NAVD88 - Geoid09 (Feet)
822_1038.las	None	NAVD88 - Geoid09 (Feet)
822_1040.las	None	NAVD88 - Geoid09 (Feet)
822_1042.las	None	NAVD88 - Geoid09 (Feet)
822_1044.las	None	NAVD88 - Geoid09 (Feet)
822_1046.las	None	NAVD88 - Geoid09 (Feet)
822_1048.las	None	NAVD88 - Geoid09 (Feet)
822_1050.las	None	NAVD88 - Geoid09 (Feet)
822_1052.las	None	NAVD88 - Geoid09 (Feet)
822_1054.las	None	NAVD88 - Geoid09 (Feet)
822_1056.las	None	NAVD88 - Geoid09 (Feet)
822_1058.las	None	NAVD88 - Geoid09 (Feet)
822_1060.las	None	NAVD88 - Geoid09 (Feet)
822_1062.las	None	NAVD88 - Geoid09 (Feet)
822_1064.las	None	NAVD88 - Geoid09 (Feet)
822_1066.las	None	NAVD88 - Geoid09 (Feet)
822_1068.las	None	NAVD88 - Geoid09 (Feet)
822_1070.las	None	NAVD88 - Geoid09 (Feet)
822_1072.las	None	NAVD88 - Geoid09 (Feet)
822_1074.las	None	NAVD88 - Geoid09 (Feet)
822_1076.las	None	NAVD88 - Geoid09 (Feet)
822_1078.las	None	NAVD88 - Geoid09 (Feet)
822_1080.las	None	NAVD88 - Geoid09 (Feet)
822_1082.las	None	NAVD88 - Geoid09 (Feet)
822_1084.las	None	NAVD88 - Geoid09 (Feet)
822_1086.las	None	NAVD88 - Geoid09 (Feet)
822_1088.las	None	NAVD88 - Geoid09 (Feet)
822_1090.las	None	NAVD88 - Geoid09 (Feet)
822_926.las	None	NAVD88 - Geoid09 (Feet)
822_928.las	None	NAVD88 - Geoid09 (Feet)
822_930.las	None	NAVD88 - Geoid09 (Feet)
822_932.las	None	NAVD88 - Geoid09 (Feet)
822_934.las	None	NAVD88 - Geoid09 (Feet)
822_936.las	None	NAVD88 - Geoid09 (Feet)

2.4 Report on Datums (Tiled Data) - continued

File	EPSG Code	Vertical Datum
822_938.las	None	NAVD88 - Geoid09 (Feet)
822_940.las	None	NAVD88 - Geoid09 (Feet)
822_942.las	None	NAVD88 - Geoid09 (Feet)
822_944.las	None	NAVD88 - Geoid09 (Feet)
822_946.las	None	NAVD88 - Geoid09 (Feet)
822_948.las	None	NAVD88 - Geoid09 (Feet)
822_950.las	None	NAVD88 - Geoid09 (Feet)
822_952.las	None	NAVD88 - Geoid09 (Feet)
822_954.las	None	NAVD88 - Geoid09 (Feet)
822_956.las	None	NAVD88 - Geoid09 (Feet)
822_958.las	None	NAVD88 - Geoid09 (Feet)
822_960.las	None	NAVD88 - Geoid09 (Feet)
822_962.las	None	NAVD88 - Geoid09 (Feet)
822_964.las	None	NAVD88 - Geoid09 (Feet)
822_966.las	None	NAVD88 - Geoid09 (Feet)
822_968.las	None	NAVD88 - Geoid09 (Feet)
822_970.las	None	NAVD88 - Geoid09 (Feet)
822_972.las	None	NAVD88 - Geoid09 (Feet)
822_974.las	None	NAVD88 - Geoid09 (Feet)
822_976.las	None	NAVD88 - Geoid09 (Feet)
822_978.las	None	NAVD88 - Geoid09 (Feet)
822_980.las	None	NAVD88 - Geoid09 (Feet)
822_982.las	None	NAVD88 - Geoid09 (Feet)
822_984.las	None	NAVD88 - Geoid09 (Feet)
822_986.las	None	NAVD88 - Geoid09 (Feet)
822_988.las	None	NAVD88 - Geoid09 (Feet)
822_990.las	None	NAVD88 - Geoid09 (Feet)
822_992.las	None	NAVD88 - Geoid09 (Feet)
822_994.las	None	NAVD88 - Geoid09 (Feet)
822_996.las	None	NAVD88 - Geoid09 (Feet)
822_998.las	None	NAVD88 - Geoid09 (Feet)
824_1000.las	None	NAVD88 - Geoid09 (Feet)
824_1002.las	None	NAVD88 - Geoid09 (Feet)
824_1004.las	None	NAVD88 - Geoid09 (Feet)
824_1006.las	None	NAVD88 - Geoid09 (Feet)
824_1008.las	None	NAVD88 - Geoid09 (Feet)
824_1010.las	None	NAVD88 - Geoid09 (Feet)
824_1012.las	None	NAVD88 - Geoid09 (Feet)
824_1014.las	None	NAVD88 - Geoid09 (Feet)
824_1016.las	None	NAVD88 - Geoid09 (Feet)
824_1018.las	None	NAVD88 - Geoid09 (Feet)
824_1020.las	None	NAVD88 - Geoid09 (Feet)
824_1022.las	None	NAVD88 - Geoid09 (Feet)
824_1024.las	None	NAVD88 - Geoid09 (Feet)
824_1026.las	None	NAVD88 - Geoid09 (Feet)
824_1028.las	None	NAVD88 - Geoid09 (Feet)
824_1030.las	None	NAVD88 - Geoid09 (Feet)
824_1032.las	None	NAVD88 - Geoid09 (Feet)
824_1034.las	None	NAVD88 - Geoid09 (Feet)

2.4 Report on Datums (Tiled Data) - continued

File	EPSG Code	Vertical Datum
824_1036.las	None	NAVD88 - Geoid09 (Feet)
824_1038.las	None	NAVD88 - Geoid09 (Feet)
824_1040.las	None	NAVD88 - Geoid09 (Feet)
824_1042.las	None	NAVD88 - Geoid09 (Feet)
824_1044.las	None	NAVD88 - Geoid09 (Feet)
824_1046.las	None	NAVD88 - Geoid09 (Feet)
824_1048.las	None	NAVD88 - Geoid09 (Feet)
824_1050.las	None	NAVD88 - Geoid09 (Feet)
824_1052.las	None	NAVD88 - Geoid09 (Feet)
824_1054.las	None	NAVD88 - Geoid09 (Feet)
824_1056.las	None	NAVD88 - Geoid09 (Feet)
824_1058.las	None	NAVD88 - Geoid09 (Feet)
824_1060.las	None	NAVD88 - Geoid09 (Feet)
824_1062.las	None	NAVD88 - Geoid09 (Feet)
824_1064.las	None	NAVD88 - Geoid09 (Feet)
824_1066.las	None	NAVD88 - Geoid09 (Feet)
824_1068.las	None	NAVD88 - Geoid09 (Feet)
824_1070.las	None	NAVD88 - Geoid09 (Feet)
824_1072.las	None	NAVD88 - Geoid09 (Feet)
824_1074.las	None	NAVD88 - Geoid09 (Feet)
824_1076.las	None	NAVD88 - Geoid09 (Feet)
824_1078.las	None	NAVD88 - Geoid09 (Feet)
824_1080.las	None	NAVD88 - Geoid09 (Feet)
824_1082.las	None	NAVD88 - Geoid09 (Feet)
824_1084.las	None	NAVD88 - Geoid09 (Feet)
824_1086.las	None	NAVD88 - Geoid09 (Feet)
824_1088.las	None	NAVD88 - Geoid09 (Feet)
824_1090.las	None	NAVD88 - Geoid09 (Feet)
824_926.las	None	NAVD88 - Geoid09 (Feet)
824_928.las	None	NAVD88 - Geoid09 (Feet)
824_930.las	None	NAVD88 - Geoid09 (Feet)
824_932.las	None	NAVD88 - Geoid09 (Feet)
824_934.las	None	NAVD88 - Geoid09 (Feet)
824_936.las	None	NAVD88 - Geoid09 (Feet)
824_938.las	None	NAVD88 - Geoid09 (Feet)
824_940.las	None	NAVD88 - Geoid09 (Feet)
824_942.las	None	NAVD88 - Geoid09 (Feet)
824_944.las	None	NAVD88 - Geoid09 (Feet)
824_946.las	None	NAVD88 - Geoid09 (Feet)
824_948.las	None	NAVD88 - Geoid09 (Feet)
824_950.las	None	NAVD88 - Geoid09 (Feet)
824_952.las	None	NAVD88 - Geoid09 (Feet)
824_954.las	None	NAVD88 - Geoid09 (Feet)
824_956.las	None	NAVD88 - Geoid09 (Feet)
824_958.las	None	NAVD88 - Geoid09 (Feet)
824_960.las	None	NAVD88 - Geoid09 (Feet)
824_962.las	None	NAVD88 - Geoid09 (Feet)
824_964.las	None	NAVD88 - Geoid09 (Feet)
824_966.las	None	NAVD88 - Geoid09 (Feet)

2.4 Report on Datums (Tiled Data) - continued

File	EPSG Code	Vertical Datum
824_968.las	None	NAVD88 - Geoid09 (Feet)
824_970.las	None	NAVD88 - Geoid09 (Feet)
824_972.las	None	NAVD88 - Geoid09 (Feet)
824_974.las	None	NAVD88 - Geoid09 (Feet)
824_976.las	None	NAVD88 - Geoid09 (Feet)
824_978.las	None	NAVD88 - Geoid09 (Feet)
824_980.las	None	NAVD88 - Geoid09 (Feet)
824_982.las	None	NAVD88 - Geoid09 (Feet)
824_984.las	None	NAVD88 - Geoid09 (Feet)
824_986.las	None	NAVD88 - Geoid09 (Feet)
824_988.las	None	NAVD88 - Geoid09 (Feet)
824_990.las	None	NAVD88 - Geoid09 (Feet)
824_992.las	None	NAVD88 - Geoid09 (Feet)
824_994.las	None	NAVD88 - Geoid09 (Feet)
824_996.las	None	NAVD88 - Geoid09 (Feet)
824_998.las	None	NAVD88 - Geoid09 (Feet)
826_1000.las	None	NAVD88 - Geoid09 (Feet)
826_1002.las	None	NAVD88 - Geoid09 (Feet)
826_1004.las	None	NAVD88 - Geoid09 (Feet)
826_1006.las	None	NAVD88 - Geoid09 (Feet)
826_1008.las	None	NAVD88 - Geoid09 (Feet)
826_1010.las	None	NAVD88 - Geoid09 (Feet)
826_1012.las	None	NAVD88 - Geoid09 (Feet)
826_1014.las	None	NAVD88 - Geoid09 (Feet)
826_1016.las	None	NAVD88 - Geoid09 (Feet)
826_1018.las	None	NAVD88 - Geoid09 (Feet)
826_1020.las	None	NAVD88 - Geoid09 (Feet)
826_1022.las	None	NAVD88 - Geoid09 (Feet)
826_1024.las	None	NAVD88 - Geoid09 (Feet)
826_1026.las	None	NAVD88 - Geoid09 (Feet)
826_1028.las	None	NAVD88 - Geoid09 (Feet)
826_1030.las	None	NAVD88 - Geoid09 (Feet)
826_1032.las	None	NAVD88 - Geoid09 (Feet)
826_1034.las	None	NAVD88 - Geoid09 (Feet)
826_1036.las	None	NAVD88 - Geoid09 (Feet)
826_1038.las	None	NAVD88 - Geoid09 (Feet)
826_1040.las	None	NAVD88 - Geoid09 (Feet)
826_1042.las	None	NAVD88 - Geoid09 (Feet)
826_1044.las	None	NAVD88 - Geoid09 (Feet)
826_1046.las	None	NAVD88 - Geoid09 (Feet)
826_1048.las	None	NAVD88 - Geoid09 (Feet)
826_1050.las	None	NAVD88 - Geoid09 (Feet)
826_1052.las	None	NAVD88 - Geoid09 (Feet)
826_1054.las	None	NAVD88 - Geoid09 (Feet)
826_1056.las	None	NAVD88 - Geoid09 (Feet)
826_1058.las	None	NAVD88 - Geoid09 (Feet)
826_1060.las	None	NAVD88 - Geoid09 (Feet)
826_1062.las	None	NAVD88 - Geoid09 (Feet)
826_1064.las	None	NAVD88 - Geoid09 (Feet)

2.4 Report on Datums (Tiled Data) - continued

File	EPSG Code	Vertical Datum
826_1066.las	None	NAVD88 - Geoid09 (Feet)
826_1068.las	None	NAVD88 - Geoid09 (Feet)
826_1070.las	None	NAVD88 - Geoid09 (Feet)
826_1072.las	None	NAVD88 - Geoid09 (Feet)
826_1074.las	None	NAVD88 - Geoid09 (Feet)
826_1076.las	None	NAVD88 - Geoid09 (Feet)
826_1078.las	None	NAVD88 - Geoid09 (Feet)
826_1080.las	None	NAVD88 - Geoid09 (Feet)
826_1082.las	None	NAVD88 - Geoid09 (Feet)
826_1084.las	None	NAVD88 - Geoid09 (Feet)
826_1086.las	None	NAVD88 - Geoid09 (Feet)
826_1088.las	None	NAVD88 - Geoid09 (Feet)
826_926.las	None	NAVD88 - Geoid09 (Feet)
826_928.las	None	NAVD88 - Geoid09 (Feet)
826_930.las	None	NAVD88 - Geoid09 (Feet)
826_932.las	None	NAVD88 - Geoid09 (Feet)
826_934.las	None	NAVD88 - Geoid09 (Feet)
826_936.las	None	NAVD88 - Geoid09 (Feet)
826_938.las	None	NAVD88 - Geoid09 (Feet)
826_940.las	None	NAVD88 - Geoid09 (Feet)
826_942.las	None	NAVD88 - Geoid09 (Feet)
826_944.las	None	NAVD88 - Geoid09 (Feet)
826_946.las	None	NAVD88 - Geoid09 (Feet)
826_948.las	None	NAVD88 - Geoid09 (Feet)
826_950.las	None	NAVD88 - Geoid09 (Feet)
826_952.las	None	NAVD88 - Geoid09 (Feet)
826_954.las	None	NAVD88 - Geoid09 (Feet)
826_956.las	None	NAVD88 - Geoid09 (Feet)
826_958.las	None	NAVD88 - Geoid09 (Feet)
826_960.las	None	NAVD88 - Geoid09 (Feet)
826_962.las	None	NAVD88 - Geoid09 (Feet)
826_964.las	None	NAVD88 - Geoid09 (Feet)
826_966.las	None	NAVD88 - Geoid09 (Feet)
826_968.las	None	NAVD88 - Geoid09 (Feet)
826_970.las	None	NAVD88 - Geoid09 (Feet)
826_972.las	None	NAVD88 - Geoid09 (Feet)
826_974.las	None	NAVD88 - Geoid09 (Feet)
826_976.las	None	NAVD88 - Geoid09 (Feet)
826_978.las	None	NAVD88 - Geoid09 (Feet)
826_980.las	None	NAVD88 - Geoid09 (Feet)
826_982.las	None	NAVD88 - Geoid09 (Feet)
826_984.las	None	NAVD88 - Geoid09 (Feet)
826_986.las	None	NAVD88 - Geoid09 (Feet)
826_988.las	None	NAVD88 - Geoid09 (Feet)
826_990.las	None	NAVD88 - Geoid09 (Feet)
826_992.las	None	NAVD88 - Geoid09 (Feet)
826_994.las	None	NAVD88 - Geoid09 (Feet)
826_996.las	None	NAVD88 - Geoid09 (Feet)
826_998.las	None	NAVD88 - Geoid09 (Feet)

2.4 Report on Datums (Tiled Data) - continued

File	EPSG Code	Vertical Datum
828_1000.las	None	NAVD88 - Geoid09 (Feet)
828_1002.las	None	NAVD88 - Geoid09 (Feet)
828_1004.las	None	NAVD88 - Geoid09 (Feet)
828_1006.las	None	NAVD88 - Geoid09 (Feet)
828_1008.las	None	NAVD88 - Geoid09 (Feet)
828_1010.las	None	NAVD88 - Geoid09 (Feet)
828_1012.las	None	NAVD88 - Geoid09 (Feet)
828_1014.las	None	NAVD88 - Geoid09 (Feet)
828_1016.las	None	NAVD88 - Geoid09 (Feet)
828_1018.las	None	NAVD88 - Geoid09 (Feet)
828_1020.las	None	NAVD88 - Geoid09 (Feet)
828_1022.las	None	NAVD88 - Geoid09 (Feet)
828_1024.las	None	NAVD88 - Geoid09 (Feet)
828_1026.las	None	NAVD88 - Geoid09 (Feet)
828_1028.las	None	NAVD88 - Geoid09 (Feet)
828_1030.las	None	NAVD88 - Geoid09 (Feet)
828_1032.las	None	NAVD88 - Geoid09 (Feet)
828_1034.las	None	NAVD88 - Geoid09 (Feet)
828_1036.las	None	NAVD88 - Geoid09 (Feet)
828_1038.las	None	NAVD88 - Geoid09 (Feet)
828_1040.las	None	NAVD88 - Geoid09 (Feet)
828_1042.las	None	NAVD88 - Geoid09 (Feet)
828_1044.las	None	NAVD88 - Geoid09 (Feet)
828_1046.las	None	NAVD88 - Geoid09 (Feet)
828_1048.las	None	NAVD88 - Geoid09 (Feet)
828_1050.las	None	NAVD88 - Geoid09 (Feet)
828_1052.las	None	NAVD88 - Geoid09 (Feet)
828_1054.las	None	NAVD88 - Geoid09 (Feet)
828_1056.las	None	NAVD88 - Geoid09 (Feet)
828_1058.las	None	NAVD88 - Geoid09 (Feet)
828_1060.las	None	NAVD88 - Geoid09 (Feet)
828_1062.las	None	NAVD88 - Geoid09 (Feet)
828_1064.las	None	NAVD88 - Geoid09 (Feet)
828_1066.las	None	NAVD88 - Geoid09 (Feet)
828_1068.las	None	NAVD88 - Geoid09 (Feet)
828_1070.las	None	NAVD88 - Geoid09 (Feet)
828_1072.las	None	NAVD88 - Geoid09 (Feet)
828_1074.las	None	NAVD88 - Geoid09 (Feet)
828_1076.las	None	NAVD88 - Geoid09 (Feet)
828_1078.las	None	NAVD88 - Geoid09 (Feet)
828_1080.las	None	NAVD88 - Geoid09 (Feet)
828_1082.las	None	NAVD88 - Geoid09 (Feet)
828_1084.las	None	NAVD88 - Geoid09 (Feet)
828_1086.las	None	NAVD88 - Geoid09 (Feet)
828_1088.las	None	NAVD88 - Geoid09 (Feet)
828_926.las	None	NAVD88 - Geoid09 (Feet)
828_928.las	None	NAVD88 - Geoid09 (Feet)
828_930.las	None	NAVD88 - Geoid09 (Feet)
828_932.las	None	NAVD88 - Geoid09 (Feet)

2.4 Report on Datums (Tiled Data) - continued

File	EPSG Code	Vertical Datum
828_934.las	None	NAVD88 - Geoid09 (Feet)
828_936.las	None	NAVD88 - Geoid09 (Feet)
828_938.las	None	NAVD88 - Geoid09 (Feet)
828_940.las	None	NAVD88 - Geoid09 (Feet)
828_942.las	None	NAVD88 - Geoid09 (Feet)
828_944.las	None	NAVD88 - Geoid09 (Feet)
828_946.las	None	NAVD88 - Geoid09 (Feet)
828_948.las	None	NAVD88 - Geoid09 (Feet)
828_950.las	None	NAVD88 - Geoid09 (Feet)
828_952.las	None	NAVD88 - Geoid09 (Feet)
828_954.las	None	NAVD88 - Geoid09 (Feet)
828_956.las	None	NAVD88 - Geoid09 (Feet)
828_958.las	None	NAVD88 - Geoid09 (Feet)
828_960.las	None	NAVD88 - Geoid09 (Feet)
828_962.las	None	NAVD88 - Geoid09 (Feet)
828_964.las	None	NAVD88 - Geoid09 (Feet)
828_966.las	None	NAVD88 - Geoid09 (Feet)
828_968.las	None	NAVD88 - Geoid09 (Feet)
828_970.las	None	NAVD88 - Geoid09 (Feet)
828_972.las	None	NAVD88 - Geoid09 (Feet)
828_974.las	None	NAVD88 - Geoid09 (Feet)
828_976.las	None	NAVD88 - Geoid09 (Feet)
828_978.las	None	NAVD88 - Geoid09 (Feet)
828_980.las	None	NAVD88 - Geoid09 (Feet)
828_982.las	None	NAVD88 - Geoid09 (Feet)
828_984.las	None	NAVD88 - Geoid09 (Feet)
828_986.las	None	NAVD88 - Geoid09 (Feet)
828_988.las	None	NAVD88 - Geoid09 (Feet)
828_990.las	None	NAVD88 - Geoid09 (Feet)
828_992.las	None	NAVD88 - Geoid09 (Feet)
828_994.las	None	NAVD88 - Geoid09 (Feet)
828_996.las	None	NAVD88 - Geoid09 (Feet)
828_998.las	None	NAVD88 - Geoid09 (Feet)
830_1000.las	None	NAVD88 - Geoid09 (Feet)
830_1002.las	None	NAVD88 - Geoid09 (Feet)
830_1004.las	None	NAVD88 - Geoid09 (Feet)
830_1006.las	None	NAVD88 - Geoid09 (Feet)
830_1008.las	None	NAVD88 - Geoid09 (Feet)
830_1010.las	None	NAVD88 - Geoid09 (Feet)
830_1012.las	None	NAVD88 - Geoid09 (Feet)
830_1014.las	None	NAVD88 - Geoid09 (Feet)
830_1016.las	None	NAVD88 - Geoid09 (Feet)
830_1018.las	None	NAVD88 - Geoid09 (Feet)
830_1020.las	None	NAVD88 - Geoid09 (Feet)
830_1022.las	None	NAVD88 - Geoid09 (Feet)
830_1024.las	None	NAVD88 - Geoid09 (Feet)
830_1026.las	None	NAVD88 - Geoid09 (Feet)
830_1028.las	None	NAVD88 - Geoid09 (Feet)
830_1030.las	None	NAVD88 - Geoid09 (Feet)

2.4 Report on Datums (Tiled Data) - continued

File	EPSG Code	Vertical Datum
830_1032.las	None	NAVD88 - Geoid09 (Feet)
830_1034.las	None	NAVD88 - Geoid09 (Feet)
830_1036.las	None	NAVD88 - Geoid09 (Feet)
830_1038.las	None	NAVD88 - Geoid09 (Feet)
830_1040.las	None	NAVD88 - Geoid09 (Feet)
830_1042.las	None	NAVD88 - Geoid09 (Feet)
830_1044.las	None	NAVD88 - Geoid09 (Feet)
830_1046.las	None	NAVD88 - Geoid09 (Feet)
830_1048.las	None	NAVD88 - Geoid09 (Feet)
830_1050.las	None	NAVD88 - Geoid09 (Feet)
830_1052.las	None	NAVD88 - Geoid09 (Feet)
830_1054.las	None	NAVD88 - Geoid09 (Feet)
830_1056.las	None	NAVD88 - Geoid09 (Feet)
830_1058.las	None	NAVD88 - Geoid09 (Feet)
830_1060.las	None	NAVD88 - Geoid09 (Feet)
830_1062.las	None	NAVD88 - Geoid09 (Feet)
830_1064.las	None	NAVD88 - Geoid09 (Feet)
830_1066.las	None	NAVD88 - Geoid09 (Feet)
830_1068.las	None	NAVD88 - Geoid09 (Feet)
830_1070.las	None	NAVD88 - Geoid09 (Feet)
830_1072.las	None	NAVD88 - Geoid09 (Feet)
830_1074.las	None	NAVD88 - Geoid09 (Feet)
830_1076.las	None	NAVD88 - Geoid09 (Feet)
830_1078.las	None	NAVD88 - Geoid09 (Feet)
830_1080.las	None	NAVD88 - Geoid09 (Feet)
830_1082.las	None	NAVD88 - Geoid09 (Feet)
830_1084.las	None	NAVD88 - Geoid09 (Feet)
830_1086.las	None	NAVD88 - Geoid09 (Feet)
830_1088.las	None	NAVD88 - Geoid09 (Feet)
830_926.las	None	NAVD88 - Geoid09 (Feet)
830_928.las	None	NAVD88 - Geoid09 (Feet)
830_930.las	None	NAVD88 - Geoid09 (Feet)
830_932.las	None	NAVD88 - Geoid09 (Feet)
830_934.las	None	NAVD88 - Geoid09 (Feet)
830_936.las	None	NAVD88 - Geoid09 (Feet)
830_938.las	None	NAVD88 - Geoid09 (Feet)
830_940.las	None	NAVD88 - Geoid09 (Feet)
830_942.las	None	NAVD88 - Geoid09 (Feet)
830_944.las	None	NAVD88 - Geoid09 (Feet)
830_946.las	None	NAVD88 - Geoid09 (Feet)
830_948.las	None	NAVD88 - Geoid09 (Feet)
830_950.las	None	NAVD88 - Geoid09 (Feet)
830_952.las	None	NAVD88 - Geoid09 (Feet)
830_954.las	None	NAVD88 - Geoid09 (Feet)
830_956.las	None	NAVD88 - Geoid09 (Feet)
830_958.las	None	NAVD88 - Geoid09 (Feet)
830_960.las	None	NAVD88 - Geoid09 (Feet)
830_962.las	None	NAVD88 - Geoid09 (Feet)
830_964.las	None	NAVD88 - Geoid09 (Feet)

2.4 Report on Datums (Tiled Data) - continued

File	EPSG Code	Vertical Datum
830_966.las	None	NAVD88 - Geoid09 (Feet)
830_968.las	None	NAVD88 - Geoid09 (Feet)
830_970.las	None	NAVD88 - Geoid09 (Feet)
830_972.las	None	NAVD88 - Geoid09 (Feet)
830_974.las	None	NAVD88 - Geoid09 (Feet)
830_976.las	None	NAVD88 - Geoid09 (Feet)
830_978.las	None	NAVD88 - Geoid09 (Feet)
830_980.las	None	NAVD88 - Geoid09 (Feet)
830_982.las	None	NAVD88 - Geoid09 (Feet)
830_984.las	None	NAVD88 - Geoid09 (Feet)
830_986.las	None	NAVD88 - Geoid09 (Feet)
830_988.las	None	NAVD88 - Geoid09 (Feet)
830_990.las	None	NAVD88 - Geoid09 (Feet)
830_992.las	None	NAVD88 - Geoid09 (Feet)
830_994.las	None	NAVD88 - Geoid09 (Feet)
830_996.las	None	NAVD88 - Geoid09 (Feet)
830_998.las	None	NAVD88 - Geoid09 (Feet)
832_1000.las	None	NAVD88 - Geoid09 (Feet)
832_1002.las	None	NAVD88 - Geoid09 (Feet)
832_1004.las	None	NAVD88 - Geoid09 (Feet)
832_1006.las	None	NAVD88 - Geoid09 (Feet)
832_1008.las	None	NAVD88 - Geoid09 (Feet)
832_1010.las	None	NAVD88 - Geoid09 (Feet)
832_1012.las	None	NAVD88 - Geoid09 (Feet)
832_1014.las	None	NAVD88 - Geoid09 (Feet)
832_1016.las	None	NAVD88 - Geoid09 (Feet)
832_1018.las	None	NAVD88 - Geoid09 (Feet)
832_1020.las	None	NAVD88 - Geoid09 (Feet)
832_1022.las	None	NAVD88 - Geoid09 (Feet)
832_1024.las	None	NAVD88 - Geoid09 (Feet)
832_1026.las	None	NAVD88 - Geoid09 (Feet)
832_1028.las	None	NAVD88 - Geoid09 (Feet)
832_1030.las	None	NAVD88 - Geoid09 (Feet)
832_1032.las	None	NAVD88 - Geoid09 (Feet)
832_1034.las	None	NAVD88 - Geoid09 (Feet)
832_1036.las	None	NAVD88 - Geoid09 (Feet)
832_1038.las	None	NAVD88 - Geoid09 (Feet)
832_1040.las	None	NAVD88 - Geoid09 (Feet)
832_1042.las	None	NAVD88 - Geoid09 (Feet)
832_1044.las	None	NAVD88 - Geoid09 (Feet)
832_1046.las	None	NAVD88 - Geoid09 (Feet)
832_1048.las	None	NAVD88 - Geoid09 (Feet)
832_1050.las	None	NAVD88 - Geoid09 (Feet)
832_1052.las	None	NAVD88 - Geoid09 (Feet)
832_1054.las	None	NAVD88 - Geoid09 (Feet)
832_1056.las	None	NAVD88 - Geoid09 (Feet)
832_1058.las	None	NAVD88 - Geoid09 (Feet)
832_1060.las	None	NAVD88 - Geoid09 (Feet)
832_1062.las	None	NAVD88 - Geoid09 (Feet)

2.4 Report on Datums (Tiled Data) - continued

File	EPSG Code	Vertical Datum
832_1064.las	None	NAVD88 - Geoid09 (Feet)
832_1066.las	None	NAVD88 - Geoid09 (Feet)
832_1068.las	None	NAVD88 - Geoid09 (Feet)
832_1070.las	None	NAVD88 - Geoid09 (Feet)
832_1072.las	None	NAVD88 - Geoid09 (Feet)
832_1074.las	None	NAVD88 - Geoid09 (Feet)
832_1076.las	None	NAVD88 - Geoid09 (Feet)
832_1078.las	None	NAVD88 - Geoid09 (Feet)
832_1080.las	None	NAVD88 - Geoid09 (Feet)
832_1082.las	None	NAVD88 - Geoid09 (Feet)
832_1084.las	None	NAVD88 - Geoid09 (Feet)
832_1086.las	None	NAVD88 - Geoid09 (Feet)
832_1088.las	None	NAVD88 - Geoid09 (Feet)
832_926.las	None	NAVD88 - Geoid09 (Feet)
832_928.las	None	NAVD88 - Geoid09 (Feet)
832_930.las	None	NAVD88 - Geoid09 (Feet)
832_932.las	None	NAVD88 - Geoid09 (Feet)
832_934.las	None	NAVD88 - Geoid09 (Feet)
832_936.las	None	NAVD88 - Geoid09 (Feet)
832_938.las	None	NAVD88 - Geoid09 (Feet)
832_940.las	None	NAVD88 - Geoid09 (Feet)
832_942.las	None	NAVD88 - Geoid09 (Feet)
832_944.las	None	NAVD88 - Geoid09 (Feet)
832_946.las	None	NAVD88 - Geoid09 (Feet)
832_948.las	None	NAVD88 - Geoid09 (Feet)
832_950.las	None	NAVD88 - Geoid09 (Feet)
832_952.las	None	NAVD88 - Geoid09 (Feet)
832_954.las	None	NAVD88 - Geoid09 (Feet)
832_956.las	None	NAVD88 - Geoid09 (Feet)
832_958.las	None	NAVD88 - Geoid09 (Feet)
832_960.las	None	NAVD88 - Geoid09 (Feet)
832_962.las	None	NAVD88 - Geoid09 (Feet)
832_964.las	None	NAVD88 - Geoid09 (Feet)
832_966.las	None	NAVD88 - Geoid09 (Feet)
832_968.las	None	NAVD88 - Geoid09 (Feet)
832_970.las	None	NAVD88 - Geoid09 (Feet)
832_972.las	None	NAVD88 - Geoid09 (Feet)
832_974.las	None	NAVD88 - Geoid09 (Feet)
832_976.las	None	NAVD88 - Geoid09 (Feet)
832_978.las	None	NAVD88 - Geoid09 (Feet)
832_980.las	None	NAVD88 - Geoid09 (Feet)
832_982.las	None	NAVD88 - Geoid09 (Feet)
832_984.las	None	NAVD88 - Geoid09 (Feet)
832_986.las	None	NAVD88 - Geoid09 (Feet)
832_988.las	None	NAVD88 - Geoid09 (Feet)
832_990.las	None	NAVD88 - Geoid09 (Feet)
832_992.las	None	NAVD88 - Geoid09 (Feet)
832_994.las	None	NAVD88 - Geoid09 (Feet)
832_996.las	None	NAVD88 - Geoid09 (Feet)

2.4 Report on Datums (Tiled Data) - continued

File	EPSG Code	Vertical Datum
832_998.las	None	NAVD88 - Geoid09 (Feet)
834_1000.las	None	NAVD88 - Geoid09 (Feet)
834_1002.las	None	NAVD88 - Geoid09 (Feet)
834_1004.las	None	NAVD88 - Geoid09 (Feet)
834_1006.las	None	NAVD88 - Geoid09 (Feet)
834_1008.las	None	NAVD88 - Geoid09 (Feet)
834_1010.las	None	NAVD88 - Geoid09 (Feet)
834_1012.las	None	NAVD88 - Geoid09 (Feet)
834_1014.las	None	NAVD88 - Geoid09 (Feet)
834_1016.las	None	NAVD88 - Geoid09 (Feet)
834_1018.las	None	NAVD88 - Geoid09 (Feet)
834_1020.las	None	NAVD88 - Geoid09 (Feet)
834_1022.las	None	NAVD88 - Geoid09 (Feet)
834_1024.las	None	NAVD88 - Geoid09 (Feet)
834_1026.las	None	NAVD88 - Geoid09 (Feet)
834_1028.las	None	NAVD88 - Geoid09 (Feet)
834_1030.las	None	NAVD88 - Geoid09 (Feet)
834_1032.las	None	NAVD88 - Geoid09 (Feet)
834_1034.las	None	NAVD88 - Geoid09 (Feet)
834_1036.las	None	NAVD88 - Geoid09 (Feet)
834_1038.las	None	NAVD88 - Geoid09 (Feet)
834_1040.las	None	NAVD88 - Geoid09 (Feet)
834_1042.las	None	NAVD88 - Geoid09 (Feet)
834_1044.las	None	NAVD88 - Geoid09 (Feet)
834_1046.las	None	NAVD88 - Geoid09 (Feet)
834_1048.las	None	NAVD88 - Geoid09 (Feet)
834_1050.las	None	NAVD88 - Geoid09 (Feet)
834_1052.las	None	NAVD88 - Geoid09 (Feet)
834_1054.las	None	NAVD88 - Geoid09 (Feet)
834_1056.las	None	NAVD88 - Geoid09 (Feet)
834_1058.las	None	NAVD88 - Geoid09 (Feet)
834_1060.las	None	NAVD88 - Geoid09 (Feet)
834_1062.las	None	NAVD88 - Geoid09 (Feet)
834_1064.las	None	NAVD88 - Geoid09 (Feet)
834_1066.las	None	NAVD88 - Geoid09 (Feet)
834_1068.las	None	NAVD88 - Geoid09 (Feet)
834_1070.las	None	NAVD88 - Geoid09 (Feet)
834_1072.las	None	NAVD88 - Geoid09 (Feet)
834_1074.las	None	NAVD88 - Geoid09 (Feet)
834_1076.las	None	NAVD88 - Geoid09 (Feet)
834_1078.las	None	NAVD88 - Geoid09 (Feet)
834_1080.las	None	NAVD88 - Geoid09 (Feet)
834_1082.las	None	NAVD88 - Geoid09 (Feet)
834_1084.las	None	NAVD88 - Geoid09 (Feet)
834_1086.las	None	NAVD88 - Geoid09 (Feet)
834_1088.las	None	NAVD88 - Geoid09 (Feet)
834_926.las	None	NAVD88 - Geoid09 (Feet)
834_928.las	None	NAVD88 - Geoid09 (Feet)
834_930.las	None	NAVD88 - Geoid09 (Feet)

2.4 Report on Datums (Tiled Data) - continued

File	EPSG Code	Vertical Datum
834_932.las	None	NAVD88 - Geoid09 (Feet)
834_934.las	None	NAVD88 - Geoid09 (Feet)
834_936.las	None	NAVD88 - Geoid09 (Feet)
834_938.las	None	NAVD88 - Geoid09 (Feet)
834_940.las	None	NAVD88 - Geoid09 (Feet)
834_942.las	None	NAVD88 - Geoid09 (Feet)
834_944.las	None	NAVD88 - Geoid09 (Feet)
834_946.las	None	NAVD88 - Geoid09 (Feet)
834_948.las	None	NAVD88 - Geoid09 (Feet)
834_950.las	None	NAVD88 - Geoid09 (Feet)
834_952.las	None	NAVD88 - Geoid09 (Feet)
834_954.las	None	NAVD88 - Geoid09 (Feet)
834_956.las	None	NAVD88 - Geoid09 (Feet)
834_958.las	None	NAVD88 - Geoid09 (Feet)
834_960.las	None	NAVD88 - Geoid09 (Feet)
834_962.las	None	NAVD88 - Geoid09 (Feet)
834_964.las	None	NAVD88 - Geoid09 (Feet)
834_966.las	None	NAVD88 - Geoid09 (Feet)
834_968.las	None	NAVD88 - Geoid09 (Feet)
834_970.las	None	NAVD88 - Geoid09 (Feet)
834_972.las	None	NAVD88 - Geoid09 (Feet)
834_974.las	None	NAVD88 - Geoid09 (Feet)
834_976.las	None	NAVD88 - Geoid09 (Feet)
834_978.las	None	NAVD88 - Geoid09 (Feet)
834_980.las	None	NAVD88 - Geoid09 (Feet)
834_982.las	None	NAVD88 - Geoid09 (Feet)
834_984.las	None	NAVD88 - Geoid09 (Feet)
834_986.las	None	NAVD88 - Geoid09 (Feet)
834_988.las	None	NAVD88 - Geoid09 (Feet)
834_990.las	None	NAVD88 - Geoid09 (Feet)
834_992.las	None	NAVD88 - Geoid09 (Feet)
834_994.las	None	NAVD88 - Geoid09 (Feet)
834_996.las	None	NAVD88 - Geoid09 (Feet)
834_998.las	None	NAVD88 - Geoid09 (Feet)
836_1000.las	None	NAVD88 - Geoid09 (Feet)
836_1002.las	None	NAVD88 - Geoid09 (Feet)
836_1004.las	None	NAVD88 - Geoid09 (Feet)
836_1006.las	None	NAVD88 - Geoid09 (Feet)
836_1008.las	None	NAVD88 - Geoid09 (Feet)
836_1010.las	None	NAVD88 - Geoid09 (Feet)
836_1012.las	None	NAVD88 - Geoid09 (Feet)
836_1014.las	None	NAVD88 - Geoid09 (Feet)
836_1016.las	None	NAVD88 - Geoid09 (Feet)
836_1018.las	None	NAVD88 - Geoid09 (Feet)
836_1020.las	None	NAVD88 - Geoid09 (Feet)
836_1022.las	None	NAVD88 - Geoid09 (Feet)
836_1024.las	None	NAVD88 - Geoid09 (Feet)
836_1026.las	None	NAVD88 - Geoid09 (Feet)
836_1028.las	None	NAVD88 - Geoid09 (Feet)

2.4 Report on Datums (Tiled Data) - continued

File	EPSG Code	Vertical Datum
836_1030.las	None	NAVD88 - Geoid09 (Feet)
836_1032.las	None	NAVD88 - Geoid09 (Feet)
836_1034.las	None	NAVD88 - Geoid09 (Feet)
836_1036.las	None	NAVD88 - Geoid09 (Feet)
836_1038.las	None	NAVD88 - Geoid09 (Feet)
836_1040.las	None	NAVD88 - Geoid09 (Feet)
836_1042.las	None	NAVD88 - Geoid09 (Feet)
836_1044.las	None	NAVD88 - Geoid09 (Feet)
836_1046.las	None	NAVD88 - Geoid09 (Feet)
836_1048.las	None	NAVD88 - Geoid09 (Feet)
836_1050.las	None	NAVD88 - Geoid09 (Feet)
836_1052.las	None	NAVD88 - Geoid09 (Feet)
836_1054.las	None	NAVD88 - Geoid09 (Feet)
836_1056.las	None	NAVD88 - Geoid09 (Feet)
836_1058.las	None	NAVD88 - Geoid09 (Feet)
836_1060.las	None	NAVD88 - Geoid09 (Feet)
836_1062.las	None	NAVD88 - Geoid09 (Feet)
836_1064.las	None	NAVD88 - Geoid09 (Feet)
836_1066.las	None	NAVD88 - Geoid09 (Feet)
836_1068.las	None	NAVD88 - Geoid09 (Feet)
836_1070.las	None	NAVD88 - Geoid09 (Feet)
836_1072.las	None	NAVD88 - Geoid09 (Feet)
836_1074.las	None	NAVD88 - Geoid09 (Feet)
836_1076.las	None	NAVD88 - Geoid09 (Feet)
836_1078.las	None	NAVD88 - Geoid09 (Feet)
836_1080.las	None	NAVD88 - Geoid09 (Feet)
836_1082.las	None	NAVD88 - Geoid09 (Feet)
836_1084.las	None	NAVD88 - Geoid09 (Feet)
836_1086.las	None	NAVD88 - Geoid09 (Feet)
836_1088.las	None	NAVD88 - Geoid09 (Feet)
836_926.las	None	NAVD88 - Geoid09 (Feet)
836_928.las	None	NAVD88 - Geoid09 (Feet)
836_930.las	None	NAVD88 - Geoid09 (Feet)
836_932.las	None	NAVD88 - Geoid09 (Feet)
836_934.las	None	NAVD88 - Geoid09 (Feet)
836_936.las	None	NAVD88 - Geoid09 (Feet)
836_938.las	None	NAVD88 - Geoid09 (Feet)
836_940.las	None	NAVD88 - Geoid09 (Feet)
836_942.las	None	NAVD88 - Geoid09 (Feet)
836_944.las	None	NAVD88 - Geoid09 (Feet)
836_946.las	None	NAVD88 - Geoid09 (Feet)
836_948.las	None	NAVD88 - Geoid09 (Feet)
836_950.las	None	NAVD88 - Geoid09 (Feet)
836_952.las	None	NAVD88 - Geoid09 (Feet)
836_954.las	None	NAVD88 - Geoid09 (Feet)
836_956.las	None	NAVD88 - Geoid09 (Feet)
836_958.las	None	NAVD88 - Geoid09 (Feet)
836_960.las	None	NAVD88 - Geoid09 (Feet)
836_962.las	None	NAVD88 - Geoid09 (Feet)

2.4 Report on Datums (Tiled Data) - continued

File	EPSG Code	Vertical Datum
836_964.las	None	NAVD88 - Geoid09 (Feet)
836_966.las	None	NAVD88 - Geoid09 (Feet)
836_968.las	None	NAVD88 - Geoid09 (Feet)
836_970.las	None	NAVD88 - Geoid09 (Feet)
836_972.las	None	NAVD88 - Geoid09 (Feet)
836_974.las	None	NAVD88 - Geoid09 (Feet)
836_976.las	None	NAVD88 - Geoid09 (Feet)
836_978.las	None	NAVD88 - Geoid09 (Feet)
836_980.las	None	NAVD88 - Geoid09 (Feet)
836_982.las	None	NAVD88 - Geoid09 (Feet)
836_984.las	None	NAVD88 - Geoid09 (Feet)
836_986.las	None	NAVD88 - Geoid09 (Feet)
836_988.las	None	NAVD88 - Geoid09 (Feet)
836_990.las	None	NAVD88 - Geoid09 (Feet)
836_992.las	None	NAVD88 - Geoid09 (Feet)
836_994.las	None	NAVD88 - Geoid09 (Feet)
836_996.las	None	NAVD88 - Geoid09 (Feet)
836_998.las	None	NAVD88 - Geoid09 (Feet)
838_1000.las	None	NAVD88 - Geoid09 (Feet)
838_1002.las	None	NAVD88 - Geoid09 (Feet)
838_1004.las	None	NAVD88 - Geoid09 (Feet)
838_1006.las	None	NAVD88 - Geoid09 (Feet)
838_1008.las	None	NAVD88 - Geoid09 (Feet)
838_1010.las	None	NAVD88 - Geoid09 (Feet)
838_1012.las	None	NAVD88 - Geoid09 (Feet)
838_1014.las	None	NAVD88 - Geoid09 (Feet)
838_1016.las	None	NAVD88 - Geoid09 (Feet)
838_1018.las	None	NAVD88 - Geoid09 (Feet)
838_1020.las	None	NAVD88 - Geoid09 (Feet)
838_1022.las	None	NAVD88 - Geoid09 (Feet)
838_1024.las	None	NAVD88 - Geoid09 (Feet)
838_1026.las	None	NAVD88 - Geoid09 (Feet)
838_1028.las	None	NAVD88 - Geoid09 (Feet)
838_1030.las	None	NAVD88 - Geoid09 (Feet)
838_1032.las	None	NAVD88 - Geoid09 (Feet)
838_1034.las	None	NAVD88 - Geoid09 (Feet)
838_1036.las	None	NAVD88 - Geoid09 (Feet)
838_1038.las	None	NAVD88 - Geoid09 (Feet)
838_1040.las	None	NAVD88 - Geoid09 (Feet)
838_1042.las	None	NAVD88 - Geoid09 (Feet)
838_1044.las	None	NAVD88 - Geoid09 (Feet)
838_1046.las	None	NAVD88 - Geoid09 (Feet)
838_1048.las	None	NAVD88 - Geoid09 (Feet)
838_1050.las	None	NAVD88 - Geoid09 (Feet)
838_1052.las	None	NAVD88 - Geoid09 (Feet)
838_1054.las	None	NAVD88 - Geoid09 (Feet)
838_1056.las	None	NAVD88 - Geoid09 (Feet)
838_1058.las	None	NAVD88 - Geoid09 (Feet)
838_1060.las	None	NAVD88 - Geoid09 (Feet)

2.4 Report on Datums (Tiled Data) - continued

File	EPSG Code	Vertical Datum
838_1062.las	None	NAVD88 - Geoid09 (Feet)
838_1064.las	None	NAVD88 - Geoid09 (Feet)
838_1066.las	None	NAVD88 - Geoid09 (Feet)
838_1068.las	None	NAVD88 - Geoid09 (Feet)
838_1070.las	None	NAVD88 - Geoid09 (Feet)
838_1072.las	None	NAVD88 - Geoid09 (Feet)
838_1074.las	None	NAVD88 - Geoid09 (Feet)
838_1076.las	None	NAVD88 - Geoid09 (Feet)
838_1078.las	None	NAVD88 - Geoid09 (Feet)
838_1080.las	None	NAVD88 - Geoid09 (Feet)
838_1082.las	None	NAVD88 - Geoid09 (Feet)
838_1084.las	None	NAVD88 - Geoid09 (Feet)
838_1086.las	None	NAVD88 - Geoid09 (Feet)
838_1088.las	None	NAVD88 - Geoid09 (Feet)
838_926.las	None	NAVD88 - Geoid09 (Feet)
838_928.las	None	NAVD88 - Geoid09 (Feet)
838_930.las	None	NAVD88 - Geoid09 (Feet)
838_932.las	None	NAVD88 - Geoid09 (Feet)
838_934.las	None	NAVD88 - Geoid09 (Feet)
838_936.las	None	NAVD88 - Geoid09 (Feet)
838_938.las	None	NAVD88 - Geoid09 (Feet)
838_940.las	None	NAVD88 - Geoid09 (Feet)
838_942.las	None	NAVD88 - Geoid09 (Feet)
838_944.las	None	NAVD88 - Geoid09 (Feet)
838_946.las	None	NAVD88 - Geoid09 (Feet)
838_948.las	None	NAVD88 - Geoid09 (Feet)
838_950.las	None	NAVD88 - Geoid09 (Feet)
838_952.las	None	NAVD88 - Geoid09 (Feet)
838_954.las	None	NAVD88 - Geoid09 (Feet)
838_956.las	None	NAVD88 - Geoid09 (Feet)
838_958.las	None	NAVD88 - Geoid09 (Feet)
838_960.las	None	NAVD88 - Geoid09 (Feet)
838_962.las	None	NAVD88 - Geoid09 (Feet)
838_964.las	None	NAVD88 - Geoid09 (Feet)
838_966.las	None	NAVD88 - Geoid09 (Feet)
838_968.las	None	NAVD88 - Geoid09 (Feet)
838_970.las	None	NAVD88 - Geoid09 (Feet)
838_972.las	None	NAVD88 - Geoid09 (Feet)
838_974.las	None	NAVD88 - Geoid09 (Feet)
838_976.las	None	NAVD88 - Geoid09 (Feet)
838_978.las	None	NAVD88 - Geoid09 (Feet)
838_980.las	None	NAVD88 - Geoid09 (Feet)
838_982.las	None	NAVD88 - Geoid09 (Feet)
838_984.las	None	NAVD88 - Geoid09 (Feet)
838_986.las	None	NAVD88 - Geoid09 (Feet)
838_988.las	None	NAVD88 - Geoid09 (Feet)
838_990.las	None	NAVD88 - Geoid09 (Feet)
838_992.las	None	NAVD88 - Geoid09 (Feet)
838_994.las	None	NAVD88 - Geoid09 (Feet)

2.4 Report on Datums (Tiled Data) - continued

File	EPSG Code	Vertical Datum
838_996.las	None	NAVD88 - Geoid09 (Feet)
838_998.las	None	NAVD88 - Geoid09 (Feet)
840_1000.las	None	NAVD88 - Geoid09 (Feet)
840_1002.las	None	NAVD88 - Geoid09 (Feet)
840_1004.las	None	NAVD88 - Geoid09 (Feet)
840_1006.las	None	NAVD88 - Geoid09 (Feet)
840_1008.las	None	NAVD88 - Geoid09 (Feet)
840_1010.las	None	NAVD88 - Geoid09 (Feet)
840_1012.las	None	NAVD88 - Geoid09 (Feet)
840_1014.las	None	NAVD88 - Geoid09 (Feet)
840_1016.las	None	NAVD88 - Geoid09 (Feet)
840_1018.las	None	NAVD88 - Geoid09 (Feet)
840_1020.las	None	NAVD88 - Geoid09 (Feet)
840_1022.las	None	NAVD88 - Geoid09 (Feet)
840_1024.las	None	NAVD88 - Geoid09 (Feet)
840_1026.las	None	NAVD88 - Geoid09 (Feet)
840_1028.las	None	NAVD88 - Geoid09 (Feet)
840_1030.las	None	NAVD88 - Geoid09 (Feet)
840_1032.las	None	NAVD88 - Geoid09 (Feet)
840_1034.las	None	NAVD88 - Geoid09 (Feet)
840_1036.las	None	NAVD88 - Geoid09 (Feet)
840_1038.las	None	NAVD88 - Geoid09 (Feet)
840_1040.las	None	NAVD88 - Geoid09 (Feet)
840_1042.las	None	NAVD88 - Geoid09 (Feet)
840_1044.las	None	NAVD88 - Geoid09 (Feet)
840_1046.las	None	NAVD88 - Geoid09 (Feet)
840_1048.las	None	NAVD88 - Geoid09 (Feet)
840_1050.las	None	NAVD88 - Geoid09 (Feet)
840_1052.las	None	NAVD88 - Geoid09 (Feet)
840_1054.las	None	NAVD88 - Geoid09 (Feet)
840_1056.las	None	NAVD88 - Geoid09 (Feet)
840_1058.las	None	NAVD88 - Geoid09 (Feet)
840_1060.las	None	NAVD88 - Geoid09 (Feet)
840_1062.las	None	NAVD88 - Geoid09 (Feet)
840_1064.las	None	NAVD88 - Geoid09 (Feet)
840_1066.las	None	NAVD88 - Geoid09 (Feet)
840_1068.las	None	NAVD88 - Geoid09 (Feet)
840_1070.las	None	NAVD88 - Geoid09 (Feet)
840_1072.las	None	NAVD88 - Geoid09 (Feet)
840_1074.las	None	NAVD88 - Geoid09 (Feet)
840_1076.las	None	NAVD88 - Geoid09 (Feet)
840_1078.las	None	NAVD88 - Geoid09 (Feet)
840_1080.las	None	NAVD88 - Geoid09 (Feet)
840_1082.las	None	NAVD88 - Geoid09 (Feet)
840_1084.las	None	NAVD88 - Geoid09 (Feet)
840_1086.las	None	NAVD88 - Geoid09 (Feet)
840_1088.las	None	NAVD88 - Geoid09 (Feet)
840_926.las	None	NAVD88 - Geoid09 (Feet)
840_928.las	None	NAVD88 - Geoid09 (Feet)

2.4 Report on Datums (Tiled Data) - continued

File	EPSG Code	Vertical Datum
840_930.las	None	NAVD88 - Geoid09 (Feet)
840_932.las	None	NAVD88 - Geoid09 (Feet)
840_934.las	None	NAVD88 - Geoid09 (Feet)
840_936.las	None	NAVD88 - Geoid09 (Feet)
840_938.las	None	NAVD88 - Geoid09 (Feet)
840_940.las	None	NAVD88 - Geoid09 (Feet)
840_942.las	None	NAVD88 - Geoid09 (Feet)
840_944.las	None	NAVD88 - Geoid09 (Feet)
840_946.las	None	NAVD88 - Geoid09 (Feet)
840_948.las	None	NAVD88 - Geoid09 (Feet)
840_950.las	None	NAVD88 - Geoid09 (Feet)
840_952.las	None	NAVD88 - Geoid09 (Feet)
840_954.las	None	NAVD88 - Geoid09 (Feet)
840_956.las	None	NAVD88 - Geoid09 (Feet)
840_958.las	None	NAVD88 - Geoid09 (Feet)
840_960.las	None	NAVD88 - Geoid09 (Feet)
840_962.las	None	NAVD88 - Geoid09 (Feet)
840_964.las	None	NAVD88 - Geoid09 (Feet)
840_966.las	None	NAVD88 - Geoid09 (Feet)
840_968.las	None	NAVD88 - Geoid09 (Feet)
840_970.las	None	NAVD88 - Geoid09 (Feet)
840_972.las	None	NAVD88 - Geoid09 (Feet)
840_974.las	None	NAVD88 - Geoid09 (Feet)
840_976.las	None	NAVD88 - Geoid09 (Feet)
840_978.las	None	NAVD88 - Geoid09 (Feet)
840_980.las	None	NAVD88 - Geoid09 (Feet)
840_982.las	None	NAVD88 - Geoid09 (Feet)
840_984.las	None	NAVD88 - Geoid09 (Feet)
840_986.las	None	NAVD88 - Geoid09 (Feet)
840_988.las	None	NAVD88 - Geoid09 (Feet)
840_990.las	None	NAVD88 - Geoid09 (Feet)
840_992.las	None	NAVD88 - Geoid09 (Feet)
840_994.las	None	NAVD88 - Geoid09 (Feet)
840_996.las	None	NAVD88 - Geoid09 (Feet)
840_998.las	None	NAVD88 - Geoid09 (Feet)
842_1000.las	None	NAVD88 - Geoid09 (Feet)
842_1002.las	None	NAVD88 - Geoid09 (Feet)
842_1004.las	None	NAVD88 - Geoid09 (Feet)
842_1006.las	None	NAVD88 - Geoid09 (Feet)
842_1008.las	None	NAVD88 - Geoid09 (Feet)
842_1010.las	None	NAVD88 - Geoid09 (Feet)
842_1012.las	None	NAVD88 - Geoid09 (Feet)
842_1014.las	None	NAVD88 - Geoid09 (Feet)
842_1016.las	None	NAVD88 - Geoid09 (Feet)
842_1018.las	None	NAVD88 - Geoid09 (Feet)
842_1020.las	None	NAVD88 - Geoid09 (Feet)
842_1022.las	None	NAVD88 - Geoid09 (Feet)
842_1024.las	None	NAVD88 - Geoid09 (Feet)
842_1026.las	None	NAVD88 - Geoid09 (Feet)

2.4 Report on Datums (Tiled Data) - continued

File	EPSG Code	Vertical Datum
842_1028.las	None	NAVD88 - Geoid09 (Feet)
842_1030.las	None	NAVD88 - Geoid09 (Feet)
842_1032.las	None	NAVD88 - Geoid09 (Feet)
842_1034.las	None	NAVD88 - Geoid09 (Feet)
842_1036.las	None	NAVD88 - Geoid09 (Feet)
842_1038.las	None	NAVD88 - Geoid09 (Feet)
842_1040.las	None	NAVD88 - Geoid09 (Feet)
842_1042.las	None	NAVD88 - Geoid09 (Feet)
842_1044.las	None	NAVD88 - Geoid09 (Feet)
842_1046.las	None	NAVD88 - Geoid09 (Feet)
842_1048.las	None	NAVD88 - Geoid09 (Feet)
842_1050.las	None	NAVD88 - Geoid09 (Feet)
842_1052.las	None	NAVD88 - Geoid09 (Feet)
842_1054.las	None	NAVD88 - Geoid09 (Feet)
842_1056.las	None	NAVD88 - Geoid09 (Feet)
842_1058.las	None	NAVD88 - Geoid09 (Feet)
842_1060.las	None	NAVD88 - Geoid09 (Feet)
842_1062.las	None	NAVD88 - Geoid09 (Feet)
842_1064.las	None	NAVD88 - Geoid09 (Feet)
842_1066.las	None	NAVD88 - Geoid09 (Feet)
842_1068.las	None	NAVD88 - Geoid09 (Feet)
842_1070.las	None	NAVD88 - Geoid09 (Feet)
842_1072.las	None	NAVD88 - Geoid09 (Feet)
842_1074.las	None	NAVD88 - Geoid09 (Feet)
842_1076.las	None	NAVD88 - Geoid09 (Feet)
842_1078.las	None	NAVD88 - Geoid09 (Feet)
842_1080.las	None	NAVD88 - Geoid09 (Feet)
842_1082.las	None	NAVD88 - Geoid09 (Feet)
842_1084.las	None	NAVD88 - Geoid09 (Feet)
842_1086.las	None	NAVD88 - Geoid09 (Feet)
842_1088.las	None	NAVD88 - Geoid09 (Feet)
842_926.las	None	NAVD88 - Geoid09 (Feet)
842_928.las	None	NAVD88 - Geoid09 (Feet)
842_930.las	None	NAVD88 - Geoid09 (Feet)
842_932.las	None	NAVD88 - Geoid09 (Feet)
842_934.las	None	NAVD88 - Geoid09 (Feet)
842_936.las	None	NAVD88 - Geoid09 (Feet)
842_938.las	None	NAVD88 - Geoid09 (Feet)
842_940.las	None	NAVD88 - Geoid09 (Feet)
842_942.las	None	NAVD88 - Geoid09 (Feet)
842_944.las	None	NAVD88 - Geoid09 (Feet)
842_946.las	None	NAVD88 - Geoid09 (Feet)
842_948.las	None	NAVD88 - Geoid09 (Feet)
842_950.las	None	NAVD88 - Geoid09 (Feet)
842_952.las	None	NAVD88 - Geoid09 (Feet)
842_954.las	None	NAVD88 - Geoid09 (Feet)
842_956.las	None	NAVD88 - Geoid09 (Feet)
842_958.las	None	NAVD88 - Geoid09 (Feet)
842_960.las	None	NAVD88 - Geoid09 (Feet)

2.4 Report on Datums (Tiled Data) - continued

File	EPSG Code	Vertical Datum
842_962.las	None	NAVD88 - Geoid09 (Feet)
842_964.las	None	NAVD88 - Geoid09 (Feet)
842_966.las	None	NAVD88 - Geoid09 (Feet)
842_968.las	None	NAVD88 - Geoid09 (Feet)
842_970.las	None	NAVD88 - Geoid09 (Feet)
842_972.las	None	NAVD88 - Geoid09 (Feet)
842_974.las	None	NAVD88 - Geoid09 (Feet)
842_976.las	None	NAVD88 - Geoid09 (Feet)
842_978.las	None	NAVD88 - Geoid09 (Feet)
842_980.las	None	NAVD88 - Geoid09 (Feet)
842_982.las	None	NAVD88 - Geoid09 (Feet)
842_984.las	None	NAVD88 - Geoid09 (Feet)
842_986.las	None	NAVD88 - Geoid09 (Feet)
842_988.las	None	NAVD88 - Geoid09 (Feet)
842_990.las	None	NAVD88 - Geoid09 (Feet)
842_992.las	None	NAVD88 - Geoid09 (Feet)
842_994.las	None	NAVD88 - Geoid09 (Feet)
842_996.las	None	NAVD88 - Geoid09 (Feet)
842_998.las	None	NAVD88 - Geoid09 (Feet)
844_1000.las	None	NAVD88 - Geoid09 (Feet)
844_1002.las	None	NAVD88 - Geoid09 (Feet)
844_1004.las	None	NAVD88 - Geoid09 (Feet)
844_1006.las	None	NAVD88 - Geoid09 (Feet)
844_1008.las	None	NAVD88 - Geoid09 (Feet)
844_1010.las	None	NAVD88 - Geoid09 (Feet)
844_1012.las	None	NAVD88 - Geoid09 (Feet)
844_1014.las	None	NAVD88 - Geoid09 (Feet)
844_1016.las	None	NAVD88 - Geoid09 (Feet)
844_1018.las	None	NAVD88 - Geoid09 (Feet)
844_1020.las	None	NAVD88 - Geoid09 (Feet)
844_1022.las	None	NAVD88 - Geoid09 (Feet)
844_1024.las	None	NAVD88 - Geoid09 (Feet)
844_1026.las	None	NAVD88 - Geoid09 (Feet)
844_1028.las	None	NAVD88 - Geoid09 (Feet)
844_1030.las	None	NAVD88 - Geoid09 (Feet)
844_1032.las	None	NAVD88 - Geoid09 (Feet)
844_1034.las	None	NAVD88 - Geoid09 (Feet)
844_1036.las	None	NAVD88 - Geoid09 (Feet)
844_1038.las	None	NAVD88 - Geoid09 (Feet)
844_1040.las	None	NAVD88 - Geoid09 (Feet)
844_1042.las	None	NAVD88 - Geoid09 (Feet)
844_1044.las	None	NAVD88 - Geoid09 (Feet)
844_1046.las	None	NAVD88 - Geoid09 (Feet)
844_1048.las	None	NAVD88 - Geoid09 (Feet)
844_1050.las	None	NAVD88 - Geoid09 (Feet)
844_1052.las	None	NAVD88 - Geoid09 (Feet)
844_1054.las	None	NAVD88 - Geoid09 (Feet)
844_1056.las	None	NAVD88 - Geoid09 (Feet)
844_1058.las	None	NAVD88 - Geoid09 (Feet)

2.4 Report on Datums (Tiled Data) - continued

File	EPSG Code	Vertical Datum
844_1060.las	None	NAVD88 - Geoid09 (Feet)
844_1062.las	None	NAVD88 - Geoid09 (Feet)
844_1064.las	None	NAVD88 - Geoid09 (Feet)
844_1066.las	None	NAVD88 - Geoid09 (Feet)
844_1068.las	None	NAVD88 - Geoid09 (Feet)
844_1070.las	None	NAVD88 - Geoid09 (Feet)
844_1072.las	None	NAVD88 - Geoid09 (Feet)
844_1074.las	None	NAVD88 - Geoid09 (Feet)
844_1076.las	None	NAVD88 - Geoid09 (Feet)
844_1078.las	None	NAVD88 - Geoid09 (Feet)
844_1080.las	None	NAVD88 - Geoid09 (Feet)
844_1082.las	None	NAVD88 - Geoid09 (Feet)
844_1084.las	None	NAVD88 - Geoid09 (Feet)
844_1086.las	None	NAVD88 - Geoid09 (Feet)
844_1088.las	None	NAVD88 - Geoid09 (Feet)
844_926.las	None	NAVD88 - Geoid09 (Feet)
844_928.las	None	NAVD88 - Geoid09 (Feet)
844_930.las	None	NAVD88 - Geoid09 (Feet)
844_932.las	None	NAVD88 - Geoid09 (Feet)
844_934.las	None	NAVD88 - Geoid09 (Feet)
844_936.las	None	NAVD88 - Geoid09 (Feet)
844_938.las	None	NAVD88 - Geoid09 (Feet)
844_940.las	None	NAVD88 - Geoid09 (Feet)
844_942.las	None	NAVD88 - Geoid09 (Feet)
844_944.las	None	NAVD88 - Geoid09 (Feet)
844_946.las	None	NAVD88 - Geoid09 (Feet)
844_948.las	None	NAVD88 - Geoid09 (Feet)
844_950.las	None	NAVD88 - Geoid09 (Feet)
844_952.las	None	NAVD88 - Geoid09 (Feet)
844_954.las	None	NAVD88 - Geoid09 (Feet)
844_956.las	None	NAVD88 - Geoid09 (Feet)
844_958.las	None	NAVD88 - Geoid09 (Feet)
844_960.las	None	NAVD88 - Geoid09 (Feet)
844_962.las	None	NAVD88 - Geoid09 (Feet)
844_964.las	None	NAVD88 - Geoid09 (Feet)
844_966.las	None	NAVD88 - Geoid09 (Feet)
844_968.las	None	NAVD88 - Geoid09 (Feet)
844_970.las	None	NAVD88 - Geoid09 (Feet)
844_972.las	None	NAVD88 - Geoid09 (Feet)
844_974.las	None	NAVD88 - Geoid09 (Feet)
844_976.las	None	NAVD88 - Geoid09 (Feet)
844_978.las	None	NAVD88 - Geoid09 (Feet)
844_980.las	None	NAVD88 - Geoid09 (Feet)
844_982.las	None	NAVD88 - Geoid09 (Feet)
844_984.las	None	NAVD88 - Geoid09 (Feet)
844_986.las	None	NAVD88 - Geoid09 (Feet)
844_988.las	None	NAVD88 - Geoid09 (Feet)
844_990.las	None	NAVD88 - Geoid09 (Feet)
844_992.las	None	NAVD88 - Geoid09 (Feet)

2.4 Report on Datums (Tiled Data) - continued

File	EPSG Code	Vertical Datum
844_994.las	None	NAVD88 - Geoid09 (Feet)
844_996.las	None	NAVD88 - Geoid09 (Feet)
844_998.las	None	NAVD88 - Geoid09 (Feet)
846_1000.las	None	NAVD88 - Geoid09 (Feet)
846_1002.las	None	NAVD88 - Geoid09 (Feet)
846_1004.las	None	NAVD88 - Geoid09 (Feet)
846_1006.las	None	NAVD88 - Geoid09 (Feet)
846_1008.las	None	NAVD88 - Geoid09 (Feet)
846_1010.las	None	NAVD88 - Geoid09 (Feet)
846_1012.las	None	NAVD88 - Geoid09 (Feet)
846_1014.las	None	NAVD88 - Geoid09 (Feet)
846_1016.las	None	NAVD88 - Geoid09 (Feet)
846_1018.las	None	NAVD88 - Geoid09 (Feet)
846_1020.las	None	NAVD88 - Geoid09 (Feet)
846_1022.las	None	NAVD88 - Geoid09 (Feet)
846_1024.las	None	NAVD88 - Geoid09 (Feet)
846_1026.las	None	NAVD88 - Geoid09 (Feet)
846_1028.las	None	NAVD88 - Geoid09 (Feet)
846_1030.las	None	NAVD88 - Geoid09 (Feet)
846_1032.las	None	NAVD88 - Geoid09 (Feet)
846_1034.las	None	NAVD88 - Geoid09 (Feet)
846_1036.las	None	NAVD88 - Geoid09 (Feet)
846_1038.las	None	NAVD88 - Geoid09 (Feet)
846_1040.las	None	NAVD88 - Geoid09 (Feet)
846_1042.las	None	NAVD88 - Geoid09 (Feet)
846_1044.las	None	NAVD88 - Geoid09 (Feet)
846_1046.las	None	NAVD88 - Geoid09 (Feet)
846_1048.las	None	NAVD88 - Geoid09 (Feet)
846_1050.las	None	NAVD88 - Geoid09 (Feet)
846_1052.las	None	NAVD88 - Geoid09 (Feet)
846_1054.las	None	NAVD88 - Geoid09 (Feet)
846_1056.las	None	NAVD88 - Geoid09 (Feet)
846_1058.las	None	NAVD88 - Geoid09 (Feet)
846_1060.las	None	NAVD88 - Geoid09 (Feet)
846_1062.las	None	NAVD88 - Geoid09 (Feet)
846_1064.las	None	NAVD88 - Geoid09 (Feet)
846_1066.las	None	NAVD88 - Geoid09 (Feet)
846_1068.las	None	NAVD88 - Geoid09 (Feet)
846_1070.las	None	NAVD88 - Geoid09 (Feet)
846_1072.las	None	NAVD88 - Geoid09 (Feet)
846_1074.las	None	NAVD88 - Geoid09 (Feet)
846_1076.las	None	NAVD88 - Geoid09 (Feet)
846_1078.las	None	NAVD88 - Geoid09 (Feet)
846_1080.las	None	NAVD88 - Geoid09 (Feet)
846_1082.las	None	NAVD88 - Geoid09 (Feet)
846_1084.las	None	NAVD88 - Geoid09 (Feet)
846_1086.las	None	NAVD88 - Geoid09 (Feet)
846_1088.las	None	NAVD88 - Geoid09 (Feet)
846_926.las	None	NAVD88 - Geoid09 (Feet)

2.4 Report on Datums (Tiled Data) - continued

File	EPSG Code	Vertical Datum
846_928.las	None	NAVD88 - Geoid09 (Feet)
846_930.las	None	NAVD88 - Geoid09 (Feet)
846_932.las	None	NAVD88 - Geoid09 (Feet)
846_934.las	None	NAVD88 - Geoid09 (Feet)
846_936.las	None	NAVD88 - Geoid09 (Feet)
846_938.las	None	NAVD88 - Geoid09 (Feet)
846_940.las	None	NAVD88 - Geoid09 (Feet)
846_942.las	None	NAVD88 - Geoid09 (Feet)
846_944.las	None	NAVD88 - Geoid09 (Feet)
846_946.las	None	NAVD88 - Geoid09 (Feet)
846_948.las	None	NAVD88 - Geoid09 (Feet)
846_950.las	None	NAVD88 - Geoid09 (Feet)
846_952.las	None	NAVD88 - Geoid09 (Feet)
846_954.las	None	NAVD88 - Geoid09 (Feet)
846_956.las	None	NAVD88 - Geoid09 (Feet)
846_958.las	None	NAVD88 - Geoid09 (Feet)
846_960.las	None	NAVD88 - Geoid09 (Feet)
846_962.las	None	NAVD88 - Geoid09 (Feet)
846_964.las	None	NAVD88 - Geoid09 (Feet)
846_966.las	None	NAVD88 - Geoid09 (Feet)
846_968.las	None	NAVD88 - Geoid09 (Feet)
846_970.las	None	NAVD88 - Geoid09 (Feet)
846_972.las	None	NAVD88 - Geoid09 (Feet)
846_974.las	None	NAVD88 - Geoid09 (Feet)
846_976.las	None	NAVD88 - Geoid09 (Feet)
846_978.las	None	NAVD88 - Geoid09 (Feet)
846_980.las	None	NAVD88 - Geoid09 (Feet)
846_982.las	None	NAVD88 - Geoid09 (Feet)
846_984.las	None	NAVD88 - Geoid09 (Feet)
846_986.las	None	NAVD88 - Geoid09 (Feet)
846_988.las	None	NAVD88 - Geoid09 (Feet)
846_990.las	None	NAVD88 - Geoid09 (Feet)
846_992.las	None	NAVD88 - Geoid09 (Feet)
846_994.las	None	NAVD88 - Geoid09 (Feet)
846_996.las	None	NAVD88 - Geoid09 (Feet)
846_998.las	None	NAVD88 - Geoid09 (Feet)
848_1000.las	None	NAVD88 - Geoid09 (Feet)
848_1002.las	None	NAVD88 - Geoid09 (Feet)
848_1004.las	None	NAVD88 - Geoid09 (Feet)
848_1006.las	None	NAVD88 - Geoid09 (Feet)
848_1008.las	None	NAVD88 - Geoid09 (Feet)
848_1010.las	None	NAVD88 - Geoid09 (Feet)
848_1012.las	None	NAVD88 - Geoid09 (Feet)
848_1014.las	None	NAVD88 - Geoid09 (Feet)
848_1016.las	None	NAVD88 - Geoid09 (Feet)
848_1018.las	None	NAVD88 - Geoid09 (Feet)
848_1020.las	None	NAVD88 - Geoid09 (Feet)
848_1022.las	None	NAVD88 - Geoid09 (Feet)
848_1024.las	None	NAVD88 - Geoid09 (Feet)

2.4 Report on Datums (Tiled Data) - continued

File	EPSG Code	Vertical Datum
848_1026.las	None	NAVD88 - Geoid09 (Feet)
848_1028.las	None	NAVD88 - Geoid09 (Feet)
848_1030.las	None	NAVD88 - Geoid09 (Feet)
848_1032.las	None	NAVD88 - Geoid09 (Feet)
848_1034.las	None	NAVD88 - Geoid09 (Feet)
848_1036.las	None	NAVD88 - Geoid09 (Feet)
848_1038.las	None	NAVD88 - Geoid09 (Feet)
848_1040.las	None	NAVD88 - Geoid09 (Feet)
848_1042.las	None	NAVD88 - Geoid09 (Feet)
848_1044.las	None	NAVD88 - Geoid09 (Feet)
848_1046.las	None	NAVD88 - Geoid09 (Feet)
848_1048.las	None	NAVD88 - Geoid09 (Feet)
848_1050.las	None	NAVD88 - Geoid09 (Feet)
848_1052.las	None	NAVD88 - Geoid09 (Feet)
848_1054.las	None	NAVD88 - Geoid09 (Feet)
848_1056.las	None	NAVD88 - Geoid09 (Feet)
848_1058.las	None	NAVD88 - Geoid09 (Feet)
848_1060.las	None	NAVD88 - Geoid09 (Feet)
848_1062.las	None	NAVD88 - Geoid09 (Feet)
848_1064.las	None	NAVD88 - Geoid09 (Feet)
848_1066.las	None	NAVD88 - Geoid09 (Feet)
848_1068.las	None	NAVD88 - Geoid09 (Feet)
848_1070.las	None	NAVD88 - Geoid09 (Feet)
848_1072.las	None	NAVD88 - Geoid09 (Feet)
848_1074.las	None	NAVD88 - Geoid09 (Feet)
848_1076.las	None	NAVD88 - Geoid09 (Feet)
848_1078.las	None	NAVD88 - Geoid09 (Feet)
848_1080.las	None	NAVD88 - Geoid09 (Feet)
848_1082.las	None	NAVD88 - Geoid09 (Feet)
848_1084.las	None	NAVD88 - Geoid09 (Feet)
848_1086.las	None	NAVD88 - Geoid09 (Feet)
848_1088.las	None	NAVD88 - Geoid09 (Feet)
848_926.las	None	NAVD88 - Geoid09 (Feet)
848_928.las	None	NAVD88 - Geoid09 (Feet)
848_930.las	None	NAVD88 - Geoid09 (Feet)
848_932.las	None	NAVD88 - Geoid09 (Feet)
848_934.las	None	NAVD88 - Geoid09 (Feet)
848_936.las	None	NAVD88 - Geoid09 (Feet)
848_938.las	None	NAVD88 - Geoid09 (Feet)
848_940.las	None	NAVD88 - Geoid09 (Feet)
848_942.las	None	NAVD88 - Geoid09 (Feet)
848_944.las	None	NAVD88 - Geoid09 (Feet)
848_946.las	None	NAVD88 - Geoid09 (Feet)
848_948.las	None	NAVD88 - Geoid09 (Feet)
848_950.las	None	NAVD88 - Geoid09 (Feet)
848_952.las	None	NAVD88 - Geoid09 (Feet)
848_954.las	None	NAVD88 - Geoid09 (Feet)
848_956.las	None	NAVD88 - Geoid09 (Feet)
848_958.las	None	NAVD88 - Geoid09 (Feet)

2.4 Report on Datums (Tiled Data) - continued

File	EPSG Code	Vertical Datum
848_960.las	None	NAVD88 - Geoid09 (Feet)
848_962.las	None	NAVD88 - Geoid09 (Feet)
848_964.las	None	NAVD88 - Geoid09 (Feet)
848_966.las	None	NAVD88 - Geoid09 (Feet)
848_968.las	None	NAVD88 - Geoid09 (Feet)
848_970.las	None	NAVD88 - Geoid09 (Feet)
848_972.las	None	NAVD88 - Geoid09 (Feet)
848_974.las	None	NAVD88 - Geoid09 (Feet)
848_976.las	None	NAVD88 - Geoid09 (Feet)
848_978.las	None	NAVD88 - Geoid09 (Feet)
848_980.las	None	NAVD88 - Geoid09 (Feet)
848_982.las	None	NAVD88 - Geoid09 (Feet)
848_984.las	None	NAVD88 - Geoid09 (Feet)
848_986.las	None	NAVD88 - Geoid09 (Feet)
848_988.las	None	NAVD88 - Geoid09 (Feet)
848_990.las	None	NAVD88 - Geoid09 (Feet)
848_992.las	None	NAVD88 - Geoid09 (Feet)
848_994.las	None	NAVD88 - Geoid09 (Feet)
848_996.las	None	NAVD88 - Geoid09 (Feet)
848_998.las	None	NAVD88 - Geoid09 (Feet)
850_1000.las	None	NAVD88 - Geoid09 (Feet)
850_1002.las	None	NAVD88 - Geoid09 (Feet)
850_1004.las	None	NAVD88 - Geoid09 (Feet)
850_1006.las	None	NAVD88 - Geoid09 (Feet)
850_1008.las	None	NAVD88 - Geoid09 (Feet)
850_1010.las	None	NAVD88 - Geoid09 (Feet)
850_1012.las	None	NAVD88 - Geoid09 (Feet)
850_1014.las	None	NAVD88 - Geoid09 (Feet)
850_1016.las	None	NAVD88 - Geoid09 (Feet)
850_1018.las	None	NAVD88 - Geoid09 (Feet)
850_1020.las	None	NAVD88 - Geoid09 (Feet)
850_1022.las	None	NAVD88 - Geoid09 (Feet)
850_1024.las	None	NAVD88 - Geoid09 (Feet)
850_1026.las	None	NAVD88 - Geoid09 (Feet)
850_1028.las	None	NAVD88 - Geoid09 (Feet)
850_1030.las	None	NAVD88 - Geoid09 (Feet)
850_1032.las	None	NAVD88 - Geoid09 (Feet)
850_1034.las	None	NAVD88 - Geoid09 (Feet)
850_1036.las	None	NAVD88 - Geoid09 (Feet)
850_1038.las	None	NAVD88 - Geoid09 (Feet)
850_1040.las	None	NAVD88 - Geoid09 (Feet)
850_1042.las	None	NAVD88 - Geoid09 (Feet)
850_1044.las	None	NAVD88 - Geoid09 (Feet)
850_1046.las	None	NAVD88 - Geoid09 (Feet)
850_1048.las	None	NAVD88 - Geoid09 (Feet)
850_1050.las	None	NAVD88 - Geoid09 (Feet)
850_1052.las	None	NAVD88 - Geoid09 (Feet)
850_1054.las	None	NAVD88 - Geoid09 (Feet)
850_1056.las	None	NAVD88 - Geoid09 (Feet)

2.4 Report on Datums (Tiled Data) - continued

File	EPSG Code	Vertical Datum
850_1058.las	None	NAVD88 - Geoid09 (Feet)
850_1060.las	None	NAVD88 - Geoid09 (Feet)
850_1062.las	None	NAVD88 - Geoid09 (Feet)
850_1064.las	None	NAVD88 - Geoid09 (Feet)
850_1066.las	None	NAVD88 - Geoid09 (Feet)
850_1068.las	None	NAVD88 - Geoid09 (Feet)
850_1070.las	None	NAVD88 - Geoid09 (Feet)
850_1072.las	None	NAVD88 - Geoid09 (Feet)
850_1074.las	None	NAVD88 - Geoid09 (Feet)
850_1076.las	None	NAVD88 - Geoid09 (Feet)
850_1078.las	None	NAVD88 - Geoid09 (Feet)
850_1080.las	None	NAVD88 - Geoid09 (Feet)
850_1082.las	None	NAVD88 - Geoid09 (Feet)
850_1084.las	None	NAVD88 - Geoid09 (Feet)
850_1086.las	None	NAVD88 - Geoid09 (Feet)
850_1088.las	None	NAVD88 - Geoid09 (Feet)
850_926.las	None	NAVD88 - Geoid09 (Feet)
850_928.las	None	NAVD88 - Geoid09 (Feet)
850_930.las	None	NAVD88 - Geoid09 (Feet)
850_932.las	None	NAVD88 - Geoid09 (Feet)
850_934.las	None	NAVD88 - Geoid09 (Feet)
850_936.las	None	NAVD88 - Geoid09 (Feet)
850_938.las	None	NAVD88 - Geoid09 (Feet)
850_940.las	None	NAVD88 - Geoid09 (Feet)
850_942.las	None	NAVD88 - Geoid09 (Feet)
850_944.las	None	NAVD88 - Geoid09 (Feet)
850_946.las	None	NAVD88 - Geoid09 (Feet)
850_948.las	None	NAVD88 - Geoid09 (Feet)
850_950.las	None	NAVD88 - Geoid09 (Feet)
850_952.las	None	NAVD88 - Geoid09 (Feet)
850_954.las	None	NAVD88 - Geoid09 (Feet)
850_956.las	None	NAVD88 - Geoid09 (Feet)
850_958.las	None	NAVD88 - Geoid09 (Feet)
850_960.las	None	NAVD88 - Geoid09 (Feet)
850_962.las	None	NAVD88 - Geoid09 (Feet)
850_964.las	None	NAVD88 - Geoid09 (Feet)
850_966.las	None	NAVD88 - Geoid09 (Feet)
850_968.las	None	NAVD88 - Geoid09 (Feet)
850_970.las	None	NAVD88 - Geoid09 (Feet)
850_972.las	None	NAVD88 - Geoid09 (Feet)
850_974.las	None	NAVD88 - Geoid09 (Feet)
850_976.las	None	NAVD88 - Geoid09 (Feet)
850_978.las	None	NAVD88 - Geoid09 (Feet)
850_980.las	None	NAVD88 - Geoid09 (Feet)
850_982.las	None	NAVD88 - Geoid09 (Feet)
850_984.las	None	NAVD88 - Geoid09 (Feet)
850_986.las	None	NAVD88 - Geoid09 (Feet)
850_988.las	None	NAVD88 - Geoid09 (Feet)
850_990.las	None	NAVD88 - Geoid09 (Feet)

2.4 Report on Datums (Tiled Data) - continued

File	EPSG Code	Vertical Datum
850_992.las	None	NAVD88 - Geoid09 (Feet)
850_994.las	None	NAVD88 - Geoid09 (Feet)
850_996.las	None	NAVD88 - Geoid09 (Feet)
850_998.las	None	NAVD88 - Geoid09 (Feet)
852_1000.las	None	NAVD88 - Geoid09 (Feet)
852_1002.las	None	NAVD88 - Geoid09 (Feet)
852_1004.las	None	NAVD88 - Geoid09 (Feet)
852_1006.las	None	NAVD88 - Geoid09 (Feet)
852_1008.las	None	NAVD88 - Geoid09 (Feet)
852_1010.las	None	NAVD88 - Geoid09 (Feet)
852_1012.las	None	NAVD88 - Geoid09 (Feet)
852_1014.las	None	NAVD88 - Geoid09 (Feet)
852_1016.las	None	NAVD88 - Geoid09 (Feet)
852_1018.las	None	NAVD88 - Geoid09 (Feet)
852_1020.las	None	NAVD88 - Geoid09 (Feet)
852_1022.las	None	NAVD88 - Geoid09 (Feet)
852_1024.las	None	NAVD88 - Geoid09 (Feet)
852_1026.las	None	NAVD88 - Geoid09 (Feet)
852_1028.las	None	NAVD88 - Geoid09 (Feet)
852_1030.las	None	NAVD88 - Geoid09 (Feet)
852_1032.las	None	NAVD88 - Geoid09 (Feet)
852_1034.las	None	NAVD88 - Geoid09 (Feet)
852_1036.las	None	NAVD88 - Geoid09 (Feet)
852_1038.las	None	NAVD88 - Geoid09 (Feet)
852_1040.las	None	NAVD88 - Geoid09 (Feet)
852_1042.las	None	NAVD88 - Geoid09 (Feet)
852_1044.las	None	NAVD88 - Geoid09 (Feet)
852_1046.las	None	NAVD88 - Geoid09 (Feet)
852_1048.las	None	NAVD88 - Geoid09 (Feet)
852_1050.las	None	NAVD88 - Geoid09 (Feet)
852_1052.las	None	NAVD88 - Geoid09 (Feet)
852_1054.las	None	NAVD88 - Geoid09 (Feet)
852_1056.las	None	NAVD88 - Geoid09 (Feet)
852_1058.las	None	NAVD88 - Geoid09 (Feet)
852_1060.las	None	NAVD88 - Geoid09 (Feet)
852_1062.las	None	NAVD88 - Geoid09 (Feet)
852_1064.las	None	NAVD88 - Geoid09 (Feet)
852_1066.las	None	NAVD88 - Geoid09 (Feet)
852_1068.las	None	NAVD88 - Geoid09 (Feet)
852_926.las	None	NAVD88 - Geoid09 (Feet)
852_928.las	None	NAVD88 - Geoid09 (Feet)
852_930.las	None	NAVD88 - Geoid09 (Feet)
852_932.las	None	NAVD88 - Geoid09 (Feet)
852_934.las	None	NAVD88 - Geoid09 (Feet)
852_936.las	None	NAVD88 - Geoid09 (Feet)
852_938.las	None	NAVD88 - Geoid09 (Feet)
852_940.las	None	NAVD88 - Geoid09 (Feet)
852_942.las	None	NAVD88 - Geoid09 (Feet)
852_944.las	None	NAVD88 - Geoid09 (Feet)

2.4 Report on Datums (Tiled Data) - continued

File	EPSG Code	Vertical Datum
852_946.las	None	NAVD88 - Geoid09 (Feet)
852_948.las	None	NAVD88 - Geoid09 (Feet)
852_950.las	None	NAVD88 - Geoid09 (Feet)
852_952.las	None	NAVD88 - Geoid09 (Feet)
852_954.las	None	NAVD88 - Geoid09 (Feet)
852_956.las	None	NAVD88 - Geoid09 (Feet)
852_958.las	None	NAVD88 - Geoid09 (Feet)
852_960.las	None	NAVD88 - Geoid09 (Feet)
852_962.las	None	NAVD88 - Geoid09 (Feet)
852_964.las	None	NAVD88 - Geoid09 (Feet)
852_966.las	None	NAVD88 - Geoid09 (Feet)
852_968.las	None	NAVD88 - Geoid09 (Feet)
852_970.las	None	NAVD88 - Geoid09 (Feet)
852_972.las	None	NAVD88 - Geoid09 (Feet)
852_974.las	None	NAVD88 - Geoid09 (Feet)
852_976.las	None	NAVD88 - Geoid09 (Feet)
852_978.las	None	NAVD88 - Geoid09 (Feet)
852_980.las	None	NAVD88 - Geoid09 (Feet)
852_982.las	None	NAVD88 - Geoid09 (Feet)
852_984.las	None	NAVD88 - Geoid09 (Feet)
852_986.las	None	NAVD88 - Geoid09 (Feet)
852_988.las	None	NAVD88 - Geoid09 (Feet)
852_990.las	None	NAVD88 - Geoid09 (Feet)
852_992.las	None	NAVD88 - Geoid09 (Feet)
852_994.las	None	NAVD88 - Geoid09 (Feet)
852_996.las	None	NAVD88 - Geoid09 (Feet)
852_998.las	None	NAVD88 - Geoid09 (Feet)
854_1000.las	None	NAVD88 - Geoid09 (Feet)
854_1002.las	None	NAVD88 - Geoid09 (Feet)
854_1004.las	None	NAVD88 - Geoid09 (Feet)
854_1006.las	None	NAVD88 - Geoid09 (Feet)
854_1008.las	None	NAVD88 - Geoid09 (Feet)
854_1010.las	None	NAVD88 - Geoid09 (Feet)
854_1012.las	None	NAVD88 - Geoid09 (Feet)
854_1014.las	None	NAVD88 - Geoid09 (Feet)
854_1016.las	None	NAVD88 - Geoid09 (Feet)
854_1018.las	None	NAVD88 - Geoid09 (Feet)
854_1020.las	None	NAVD88 - Geoid09 (Feet)
854_1022.las	None	NAVD88 - Geoid09 (Feet)
854_1024.las	None	NAVD88 - Geoid09 (Feet)
854_1026.las	None	NAVD88 - Geoid09 (Feet)
854_1028.las	None	NAVD88 - Geoid09 (Feet)
854_1030.las	None	NAVD88 - Geoid09 (Feet)
854_1032.las	None	NAVD88 - Geoid09 (Feet)
854_1034.las	None	NAVD88 - Geoid09 (Feet)
854_1036.las	None	NAVD88 - Geoid09 (Feet)
854_1038.las	None	NAVD88 - Geoid09 (Feet)
854_1040.las	None	NAVD88 - Geoid09 (Feet)
854_1042.las	None	NAVD88 - Geoid09 (Feet)

2.4 Report on Datums (Tiled Data) - continued

File	EPSG Code	Vertical Datum
854_1044.las	None	NAVD88 - Geoid09 (Feet)
854_1046.las	None	NAVD88 - Geoid09 (Feet)
854_1048.las	None	NAVD88 - Geoid09 (Feet)
854_1050.las	None	NAVD88 - Geoid09 (Feet)
854_1052.las	None	NAVD88 - Geoid09 (Feet)
854_1054.las	None	NAVD88 - Geoid09 (Feet)
854_1056.las	None	NAVD88 - Geoid09 (Feet)
854_1058.las	None	NAVD88 - Geoid09 (Feet)
854_1060.las	None	NAVD88 - Geoid09 (Feet)
854_1062.las	None	NAVD88 - Geoid09 (Feet)
854_926.las	None	NAVD88 - Geoid09 (Feet)
854_928.las	None	NAVD88 - Geoid09 (Feet)
854_930.las	None	NAVD88 - Geoid09 (Feet)
854_932.las	None	NAVD88 - Geoid09 (Feet)
854_934.las	None	NAVD88 - Geoid09 (Feet)
854_936.las	None	NAVD88 - Geoid09 (Feet)
854_938.las	None	NAVD88 - Geoid09 (Feet)
854_940.las	None	NAVD88 - Geoid09 (Feet)
854_942.las	None	NAVD88 - Geoid09 (Feet)
854_944.las	None	NAVD88 - Geoid09 (Feet)
854_946.las	None	NAVD88 - Geoid09 (Feet)
854_948.las	None	NAVD88 - Geoid09 (Feet)
854_950.las	None	NAVD88 - Geoid09 (Feet)
854_952.las	None	NAVD88 - Geoid09 (Feet)
854_954.las	None	NAVD88 - Geoid09 (Feet)
854_956.las	None	NAVD88 - Geoid09 (Feet)
854_958.las	None	NAVD88 - Geoid09 (Feet)
854_960.las	None	NAVD88 - Geoid09 (Feet)
854_962.las	None	NAVD88 - Geoid09 (Feet)
854_964.las	None	NAVD88 - Geoid09 (Feet)
854_966.las	None	NAVD88 - Geoid09 (Feet)
854_968.las	None	NAVD88 - Geoid09 (Feet)
854_970.las	None	NAVD88 - Geoid09 (Feet)
854_972.las	None	NAVD88 - Geoid09 (Feet)
854_974.las	None	NAVD88 - Geoid09 (Feet)
854_976.las	None	NAVD88 - Geoid09 (Feet)
854_978.las	None	NAVD88 - Geoid09 (Feet)
854_980.las	None	NAVD88 - Geoid09 (Feet)
854_982.las	None	NAVD88 - Geoid09 (Feet)
854_984.las	None	NAVD88 - Geoid09 (Feet)
854_986.las	None	NAVD88 - Geoid09 (Feet)
854_988.las	None	NAVD88 - Geoid09 (Feet)
854_990.las	None	NAVD88 - Geoid09 (Feet)
854_992.las	None	NAVD88 - Geoid09 (Feet)
854_994.las	None	NAVD88 - Geoid09 (Feet)
854_996.las	None	NAVD88 - Geoid09 (Feet)
854_998.las	None	NAVD88 - Geoid09 (Feet)
856_1000.las	None	NAVD88 - Geoid09 (Feet)
856_1002.las	None	NAVD88 - Geoid09 (Feet)

2.4 Report on Datums (Tiled Data) - continued

File	EPSG Code	Vertical Datum
856_1004.las	None	NAVD88 - Geoid09 (Feet)
856_1006.las	None	NAVD88 - Geoid09 (Feet)
856_1008.las	None	NAVD88 - Geoid09 (Feet)
856_1010.las	None	NAVD88 - Geoid09 (Feet)
856_1012.las	None	NAVD88 - Geoid09 (Feet)
856_1014.las	None	NAVD88 - Geoid09 (Feet)
856_1016.las	None	NAVD88 - Geoid09 (Feet)
856_1018.las	None	NAVD88 - Geoid09 (Feet)
856_1020.las	None	NAVD88 - Geoid09 (Feet)
856_1022.las	None	NAVD88 - Geoid09 (Feet)
856_1024.las	None	NAVD88 - Geoid09 (Feet)
856_1026.las	None	NAVD88 - Geoid09 (Feet)
856_1028.las	None	NAVD88 - Geoid09 (Feet)
856_1030.las	None	NAVD88 - Geoid09 (Feet)
856_1032.las	None	NAVD88 - Geoid09 (Feet)
856_1034.las	None	NAVD88 - Geoid09 (Feet)
856_1036.las	None	NAVD88 - Geoid09 (Feet)
856_1038.las	None	NAVD88 - Geoid09 (Feet)
856_1040.las	None	NAVD88 - Geoid09 (Feet)
856_1042.las	None	NAVD88 - Geoid09 (Feet)
856_1044.las	None	NAVD88 - Geoid09 (Feet)
856_1046.las	None	NAVD88 - Geoid09 (Feet)
856_1048.las	None	NAVD88 - Geoid09 (Feet)
856_1050.las	None	NAVD88 - Geoid09 (Feet)
856_1052.las	None	NAVD88 - Geoid09 (Feet)
856_1054.las	None	NAVD88 - Geoid09 (Feet)
856_1056.las	None	NAVD88 - Geoid09 (Feet)
856_1058.las	None	NAVD88 - Geoid09 (Feet)
856_1060.las	None	NAVD88 - Geoid09 (Feet)
856_1062.las	None	NAVD88 - Geoid09 (Feet)
856_926.las	None	NAVD88 - Geoid09 (Feet)
856_928.las	None	NAVD88 - Geoid09 (Feet)
856_930.las	None	NAVD88 - Geoid09 (Feet)
856_932.las	None	NAVD88 - Geoid09 (Feet)
856_934.las	None	NAVD88 - Geoid09 (Feet)
856_936.las	None	NAVD88 - Geoid09 (Feet)
856_938.las	None	NAVD88 - Geoid09 (Feet)
856_940.las	None	NAVD88 - Geoid09 (Feet)
856_942.las	None	NAVD88 - Geoid09 (Feet)
856_944.las	None	NAVD88 - Geoid09 (Feet)
856_946.las	None	NAVD88 - Geoid09 (Feet)
856_948.las	None	NAVD88 - Geoid09 (Feet)
856_950.las	None	NAVD88 - Geoid09 (Feet)
856_952.las	None	NAVD88 - Geoid09 (Feet)
856_954.las	None	NAVD88 - Geoid09 (Feet)
856_956.las	None	NAVD88 - Geoid09 (Feet)
856_958.las	None	NAVD88 - Geoid09 (Feet)
856_960.las	None	NAVD88 - Geoid09 (Feet)
856_962.las	None	NAVD88 - Geoid09 (Feet)

2.4 Report on Datums (Tiled Data) - continued

File	EPSG Code	Vertical Datum
856_964.las	None	NAVD88 - Geoid09 (Feet)
856_966.las	None	NAVD88 - Geoid09 (Feet)
856_968.las	None	NAVD88 - Geoid09 (Feet)
856_970.las	None	NAVD88 - Geoid09 (Feet)
856_972.las	None	NAVD88 - Geoid09 (Feet)
856_974.las	None	NAVD88 - Geoid09 (Feet)
856_976.las	None	NAVD88 - Geoid09 (Feet)
856_978.las	None	NAVD88 - Geoid09 (Feet)
856_980.las	None	NAVD88 - Geoid09 (Feet)
856_982.las	None	NAVD88 - Geoid09 (Feet)
856_984.las	None	NAVD88 - Geoid09 (Feet)
856_986.las	None	NAVD88 - Geoid09 (Feet)
856_988.las	None	NAVD88 - Geoid09 (Feet)
856_990.las	None	NAVD88 - Geoid09 (Feet)
856_992.las	None	NAVD88 - Geoid09 (Feet)
856_994.las	None	NAVD88 - Geoid09 (Feet)
856_996.las	None	NAVD88 - Geoid09 (Feet)
856_998.las	None	NAVD88 - Geoid09 (Feet)
858_1000.las	None	NAVD88 - Geoid09 (Feet)
858_1002.las	None	NAVD88 - Geoid09 (Feet)
858_1004.las	None	NAVD88 - Geoid09 (Feet)
858_1006.las	None	NAVD88 - Geoid09 (Feet)
858_1008.las	None	NAVD88 - Geoid09 (Feet)
858_1010.las	None	NAVD88 - Geoid09 (Feet)
858_1012.las	None	NAVD88 - Geoid09 (Feet)
858_1014.las	None	NAVD88 - Geoid09 (Feet)
858_1016.las	None	NAVD88 - Geoid09 (Feet)
858_1018.las	None	NAVD88 - Geoid09 (Feet)
858_1020.las	None	NAVD88 - Geoid09 (Feet)
858_1022.las	None	NAVD88 - Geoid09 (Feet)
858_1024.las	None	NAVD88 - Geoid09 (Feet)
858_1026.las	None	NAVD88 - Geoid09 (Feet)
858_1028.las	None	NAVD88 - Geoid09 (Feet)
858_1030.las	None	NAVD88 - Geoid09 (Feet)
858_1032.las	None	NAVD88 - Geoid09 (Feet)
858_1034.las	None	NAVD88 - Geoid09 (Feet)
858_1036.las	None	NAVD88 - Geoid09 (Feet)
858_1038.las	None	NAVD88 - Geoid09 (Feet)
858_1040.las	None	NAVD88 - Geoid09 (Feet)
858_1042.las	None	NAVD88 - Geoid09 (Feet)
858_1044.las	None	NAVD88 - Geoid09 (Feet)
858_1046.las	None	NAVD88 - Geoid09 (Feet)
858_1048.las	None	NAVD88 - Geoid09 (Feet)
858_1050.las	None	NAVD88 - Geoid09 (Feet)
858_1052.las	None	NAVD88 - Geoid09 (Feet)
858_1054.las	None	NAVD88 - Geoid09 (Feet)
858_1056.las	None	NAVD88 - Geoid09 (Feet)
858_1058.las	None	NAVD88 - Geoid09 (Feet)
858_1060.las	None	NAVD88 - Geoid09 (Feet)

2.4 Report on Datums (Tiled Data) - continued

File	EPSG Code	Vertical Datum
858_1062.las	None	NAVD88 - Geoid09 (Feet)
858_926.las	None	NAVD88 - Geoid09 (Feet)
858_928.las	None	NAVD88 - Geoid09 (Feet)
858_930.las	None	NAVD88 - Geoid09 (Feet)
858_932.las	None	NAVD88 - Geoid09 (Feet)
858_934.las	None	NAVD88 - Geoid09 (Feet)
858_936.las	None	NAVD88 - Geoid09 (Feet)
858_938.las	None	NAVD88 - Geoid09 (Feet)
858_940.las	None	NAVD88 - Geoid09 (Feet)
858_942.las	None	NAVD88 - Geoid09 (Feet)
858_944.las	None	NAVD88 - Geoid09 (Feet)
858_946.las	None	NAVD88 - Geoid09 (Feet)
858_948.las	None	NAVD88 - Geoid09 (Feet)
858_950.las	None	NAVD88 - Geoid09 (Feet)
858_952.las	None	NAVD88 - Geoid09 (Feet)
858_954.las	None	NAVD88 - Geoid09 (Feet)
858_956.las	None	NAVD88 - Geoid09 (Feet)
858_958.las	None	NAVD88 - Geoid09 (Feet)
858_960.las	None	NAVD88 - Geoid09 (Feet)
858_962.las	None	NAVD88 - Geoid09 (Feet)
858_964.las	None	NAVD88 - Geoid09 (Feet)
858_966.las	None	NAVD88 - Geoid09 (Feet)
858_968.las	None	NAVD88 - Geoid09 (Feet)
858_970.las	None	NAVD88 - Geoid09 (Feet)
858_972.las	None	NAVD88 - Geoid09 (Feet)
858_974.las	None	NAVD88 - Geoid09 (Feet)
858_976.las	None	NAVD88 - Geoid09 (Feet)
858_978.las	None	NAVD88 - Geoid09 (Feet)
858_980.las	None	NAVD88 - Geoid09 (Feet)
858_982.las	None	NAVD88 - Geoid09 (Feet)
858_984.las	None	NAVD88 - Geoid09 (Feet)
858_986.las	None	NAVD88 - Geoid09 (Feet)
858_988.las	None	NAVD88 - Geoid09 (Feet)
858_990.las	None	NAVD88 - Geoid09 (Feet)
858_992.las	None	NAVD88 - Geoid09 (Feet)
858_994.las	None	NAVD88 - Geoid09 (Feet)
858_996.las	None	NAVD88 - Geoid09 (Feet)
858_998.las	None	NAVD88 - Geoid09 (Feet)
860_1000.las	None	NAVD88 - Geoid09 (Feet)
860_1002.las	None	NAVD88 - Geoid09 (Feet)
860_1004.las	None	NAVD88 - Geoid09 (Feet)
860_1006.las	None	NAVD88 - Geoid09 (Feet)
860_1008.las	None	NAVD88 - Geoid09 (Feet)
860_1010.las	None	NAVD88 - Geoid09 (Feet)
860_1012.las	None	NAVD88 - Geoid09 (Feet)
860_1014.las	None	NAVD88 - Geoid09 (Feet)
860_1016.las	None	NAVD88 - Geoid09 (Feet)
860_1018.las	None	NAVD88 - Geoid09 (Feet)
860_1020.las	None	NAVD88 - Geoid09 (Feet)

2.4 Report on Datums (Tiled Data) - continued

File	EPSG Code	Vertical Datum
860_1022.las	None	NAVD88 - Geoid09 (Feet)
860_1024.las	None	NAVD88 - Geoid09 (Feet)
860_1026.las	None	NAVD88 - Geoid09 (Feet)
860_1028.las	None	NAVD88 - Geoid09 (Feet)
860_1030.las	None	NAVD88 - Geoid09 (Feet)
860_1032.las	None	NAVD88 - Geoid09 (Feet)
860_1034.las	None	NAVD88 - Geoid09 (Feet)
860_1036.las	None	NAVD88 - Geoid09 (Feet)
860_1038.las	None	NAVD88 - Geoid09 (Feet)
860_1040.las	None	NAVD88 - Geoid09 (Feet)
860_1042.las	None	NAVD88 - Geoid09 (Feet)
860_1044.las	None	NAVD88 - Geoid09 (Feet)
860_1046.las	None	NAVD88 - Geoid09 (Feet)
860_1048.las	None	NAVD88 - Geoid09 (Feet)
860_1050.las	None	NAVD88 - Geoid09 (Feet)
860_1052.las	None	NAVD88 - Geoid09 (Feet)
860_1054.las	None	NAVD88 - Geoid09 (Feet)
860_1056.las	None	NAVD88 - Geoid09 (Feet)
860_1058.las	None	NAVD88 - Geoid09 (Feet)
860_1060.las	None	NAVD88 - Geoid09 (Feet)
860_1062.las	None	NAVD88 - Geoid09 (Feet)
860_926.las	None	NAVD88 - Geoid09 (Feet)
860_928.las	None	NAVD88 - Geoid09 (Feet)
860_930.las	None	NAVD88 - Geoid09 (Feet)
860_932.las	None	NAVD88 - Geoid09 (Feet)
860_934.las	None	NAVD88 - Geoid09 (Feet)
860_936.las	None	NAVD88 - Geoid09 (Feet)
860_938.las	None	NAVD88 - Geoid09 (Feet)
860_940.las	None	NAVD88 - Geoid09 (Feet)
860_942.las	None	NAVD88 - Geoid09 (Feet)
860_944.las	None	NAVD88 - Geoid09 (Feet)
860_946.las	None	NAVD88 - Geoid09 (Feet)
860_948.las	None	NAVD88 - Geoid09 (Feet)
860_950.las	None	NAVD88 - Geoid09 (Feet)
860_952.las	None	NAVD88 - Geoid09 (Feet)
860_954.las	None	NAVD88 - Geoid09 (Feet)
860_956.las	None	NAVD88 - Geoid09 (Feet)
860_958.las	None	NAVD88 - Geoid09 (Feet)
860_960.las	None	NAVD88 - Geoid09 (Feet)
860_962.las	None	NAVD88 - Geoid09 (Feet)
860_964.las	None	NAVD88 - Geoid09 (Feet)
860_966.las	None	NAVD88 - Geoid09 (Feet)
860_968.las	None	NAVD88 - Geoid09 (Feet)
860_970.las	None	NAVD88 - Geoid09 (Feet)
860_972.las	None	NAVD88 - Geoid09 (Feet)
860_974.las	None	NAVD88 - Geoid09 (Feet)
860_976.las	None	NAVD88 - Geoid09 (Feet)
860_978.las	None	NAVD88 - Geoid09 (Feet)
860_980.las	None	NAVD88 - Geoid09 (Feet)

2.4 Report on Datums (Tiled Data) - continued

File	EPSG Code	Vertical Datum
860_982.las	None	NAVD88 - Geoid09 (Feet)
860_984.las	None	NAVD88 - Geoid09 (Feet)
860_986.las	None	NAVD88 - Geoid09 (Feet)
860_988.las	None	NAVD88 - Geoid09 (Feet)
860_990.las	None	NAVD88 - Geoid09 (Feet)
860_992.las	None	NAVD88 - Geoid09 (Feet)
860_994.las	None	NAVD88 - Geoid09 (Feet)
860_996.las	None	NAVD88 - Geoid09 (Feet)
860_998.las	None	NAVD88 - Geoid09 (Feet)
862_1000.las	None	NAVD88 - Geoid09 (Feet)
862_1002.las	None	NAVD88 - Geoid09 (Feet)
862_1004.las	None	NAVD88 - Geoid09 (Feet)
862_1006.las	None	NAVD88 - Geoid09 (Feet)
862_1008.las	None	NAVD88 - Geoid09 (Feet)
862_1010.las	None	NAVD88 - Geoid09 (Feet)
862_1012.las	None	NAVD88 - Geoid09 (Feet)
862_1014.las	None	NAVD88 - Geoid09 (Feet)
862_1016.las	None	NAVD88 - Geoid09 (Feet)
862_1018.las	None	NAVD88 - Geoid09 (Feet)
862_1020.las	None	NAVD88 - Geoid09 (Feet)
862_1022.las	None	NAVD88 - Geoid09 (Feet)
862_1024.las	None	NAVD88 - Geoid09 (Feet)
862_1026.las	None	NAVD88 - Geoid09 (Feet)
862_1028.las	None	NAVD88 - Geoid09 (Feet)
862_1030.las	None	NAVD88 - Geoid09 (Feet)
862_1032.las	None	NAVD88 - Geoid09 (Feet)
862_1034.las	None	NAVD88 - Geoid09 (Feet)
862_1036.las	None	NAVD88 - Geoid09 (Feet)
862_1038.las	None	NAVD88 - Geoid09 (Feet)
862_1040.las	None	NAVD88 - Geoid09 (Feet)
862_1042.las	None	NAVD88 - Geoid09 (Feet)
862_1044.las	None	NAVD88 - Geoid09 (Feet)
862_1046.las	None	NAVD88 - Geoid09 (Feet)
862_1048.las	None	NAVD88 - Geoid09 (Feet)
862_1050.las	None	NAVD88 - Geoid09 (Feet)
862_1052.las	None	NAVD88 - Geoid09 (Feet)
862_1054.las	None	NAVD88 - Geoid09 (Feet)
862_1056.las	None	NAVD88 - Geoid09 (Feet)
862_1058.las	None	NAVD88 - Geoid09 (Feet)
862_1060.las	None	NAVD88 - Geoid09 (Feet)
862_1062.las	None	NAVD88 - Geoid09 (Feet)
862_926.las	None	NAVD88 - Geoid09 (Feet)
862_928.las	None	NAVD88 - Geoid09 (Feet)
862_930.las	None	NAVD88 - Geoid09 (Feet)
862_932.las	None	NAVD88 - Geoid09 (Feet)
862_934.las	None	NAVD88 - Geoid09 (Feet)
862_936.las	None	NAVD88 - Geoid09 (Feet)
862_938.las	None	NAVD88 - Geoid09 (Feet)
862_940.las	None	NAVD88 - Geoid09 (Feet)

2.4 Report on Datums (Tiled Data) - continued

File	EPSG Code	Vertical Datum
862_942.las	None	NAVD88 - Geoid09 (Feet)
862_944.las	None	NAVD88 - Geoid09 (Feet)
862_946.las	None	NAVD88 - Geoid09 (Feet)
862_948.las	None	NAVD88 - Geoid09 (Feet)
862_950.las	None	NAVD88 - Geoid09 (Feet)
862_952.las	None	NAVD88 - Geoid09 (Feet)
862_954.las	None	NAVD88 - Geoid09 (Feet)
862_956.las	None	NAVD88 - Geoid09 (Feet)
862_958.las	None	NAVD88 - Geoid09 (Feet)
862_960.las	None	NAVD88 - Geoid09 (Feet)
862_962.las	None	NAVD88 - Geoid09 (Feet)
862_964.las	None	NAVD88 - Geoid09 (Feet)
862_966.las	None	NAVD88 - Geoid09 (Feet)
862_968.las	None	NAVD88 - Geoid09 (Feet)
862_970.las	None	NAVD88 - Geoid09 (Feet)
862_972.las	None	NAVD88 - Geoid09 (Feet)
862_974.las	None	NAVD88 - Geoid09 (Feet)
862_976.las	None	NAVD88 - Geoid09 (Feet)
862_978.las	None	NAVD88 - Geoid09 (Feet)
862_980.las	None	NAVD88 - Geoid09 (Feet)
862_982.las	None	NAVD88 - Geoid09 (Feet)
862_984.las	None	NAVD88 - Geoid09 (Feet)
862_986.las	None	NAVD88 - Geoid09 (Feet)
862_988.las	None	NAVD88 - Geoid09 (Feet)
862_990.las	None	NAVD88 - Geoid09 (Feet)
862_992.las	None	NAVD88 - Geoid09 (Feet)
862_994.las	None	NAVD88 - Geoid09 (Feet)
862_996.las	None	NAVD88 - Geoid09 (Feet)
862_998.las	None	NAVD88 - Geoid09 (Feet)
864_1000.las	None	NAVD88 - Geoid09 (Feet)
864_1002.las	None	NAVD88 - Geoid09 (Feet)
864_1004.las	None	NAVD88 - Geoid09 (Feet)
864_1006.las	None	NAVD88 - Geoid09 (Feet)
864_1008.las	None	NAVD88 - Geoid09 (Feet)
864_1010.las	None	NAVD88 - Geoid09 (Feet)
864_1012.las	None	NAVD88 - Geoid09 (Feet)
864_1014.las	None	NAVD88 - Geoid09 (Feet)
864_1016.las	None	NAVD88 - Geoid09 (Feet)
864_1018.las	None	NAVD88 - Geoid09 (Feet)
864_1020.las	None	NAVD88 - Geoid09 (Feet)
864_1022.las	None	NAVD88 - Geoid09 (Feet)
864_1024.las	None	NAVD88 - Geoid09 (Feet)
864_1026.las	None	NAVD88 - Geoid09 (Feet)
864_1028.las	None	NAVD88 - Geoid09 (Feet)
864_1030.las	None	NAVD88 - Geoid09 (Feet)
864_1032.las	None	NAVD88 - Geoid09 (Feet)
864_1034.las	None	NAVD88 - Geoid09 (Feet)
864_1036.las	None	NAVD88 - Geoid09 (Feet)
864_1038.las	None	NAVD88 - Geoid09 (Feet)

2.4 Report on Datums (Tiled Data) - continued

File	EPSG Code	Vertical Datum
864_1040.las	None	NAVD88 - Geoid09 (Feet)
864_1042.las	None	NAVD88 - Geoid09 (Feet)
864_1044.las	None	NAVD88 - Geoid09 (Feet)
864_1046.las	None	NAVD88 - Geoid09 (Feet)
864_1048.las	None	NAVD88 - Geoid09 (Feet)
864_1050.las	None	NAVD88 - Geoid09 (Feet)
864_1052.las	None	NAVD88 - Geoid09 (Feet)
864_1054.las	None	NAVD88 - Geoid09 (Feet)
864_1056.las	None	NAVD88 - Geoid09 (Feet)
864_1058.las	None	NAVD88 - Geoid09 (Feet)
864_1060.las	None	NAVD88 - Geoid09 (Feet)
864_1062.las	None	NAVD88 - Geoid09 (Feet)
864_926.las	None	NAVD88 - Geoid09 (Feet)
864_928.las	None	NAVD88 - Geoid09 (Feet)
864_930.las	None	NAVD88 - Geoid09 (Feet)
864_932.las	None	NAVD88 - Geoid09 (Feet)
864_934.las	None	NAVD88 - Geoid09 (Feet)
864_936.las	None	NAVD88 - Geoid09 (Feet)
864_938.las	None	NAVD88 - Geoid09 (Feet)
864_940.las	None	NAVD88 - Geoid09 (Feet)
864_942.las	None	NAVD88 - Geoid09 (Feet)
864_944.las	None	NAVD88 - Geoid09 (Feet)
864_946.las	None	NAVD88 - Geoid09 (Feet)
864_948.las	None	NAVD88 - Geoid09 (Feet)
864_950.las	None	NAVD88 - Geoid09 (Feet)
864_952.las	None	NAVD88 - Geoid09 (Feet)
864_954.las	None	NAVD88 - Geoid09 (Feet)
864_956.las	None	NAVD88 - Geoid09 (Feet)
864_958.las	None	NAVD88 - Geoid09 (Feet)
864_960.las	None	NAVD88 - Geoid09 (Feet)
864_962.las	None	NAVD88 - Geoid09 (Feet)
864_964.las	None	NAVD88 - Geoid09 (Feet)
864_966.las	None	NAVD88 - Geoid09 (Feet)
864_968.las	None	NAVD88 - Geoid09 (Feet)
864_970.las	None	NAVD88 - Geoid09 (Feet)
864_972.las	None	NAVD88 - Geoid09 (Feet)
864_974.las	None	NAVD88 - Geoid09 (Feet)
864_976.las	None	NAVD88 - Geoid09 (Feet)
864_978.las	None	NAVD88 - Geoid09 (Feet)
864_980.las	None	NAVD88 - Geoid09 (Feet)
864_982.las	None	NAVD88 - Geoid09 (Feet)
864_984.las	None	NAVD88 - Geoid09 (Feet)
864_986.las	None	NAVD88 - Geoid09 (Feet)
864_988.las	None	NAVD88 - Geoid09 (Feet)
864_990.las	None	NAVD88 - Geoid09 (Feet)
864_992.las	None	NAVD88 - Geoid09 (Feet)
864_994.las	None	NAVD88 - Geoid09 (Feet)
864_996.las	None	NAVD88 - Geoid09 (Feet)
864_998.las	None	NAVD88 - Geoid09 (Feet)

2.4 Report on Datums (Tiled Data) - continued

File	EPSG Code	Vertical Datum
866_1000.las	None	NAVD88 - Geoid09 (Feet)
866_1002.las	None	NAVD88 - Geoid09 (Feet)
866_1004.las	None	NAVD88 - Geoid09 (Feet)
866_1006.las	None	NAVD88 - Geoid09 (Feet)
866_1008.las	None	NAVD88 - Geoid09 (Feet)
866_1010.las	None	NAVD88 - Geoid09 (Feet)
866_1012.las	None	NAVD88 - Geoid09 (Feet)
866_1014.las	None	NAVD88 - Geoid09 (Feet)
866_1016.las	None	NAVD88 - Geoid09 (Feet)
866_1018.las	None	NAVD88 - Geoid09 (Feet)
866_1020.las	None	NAVD88 - Geoid09 (Feet)
866_1022.las	None	NAVD88 - Geoid09 (Feet)
866_1024.las	None	NAVD88 - Geoid09 (Feet)
866_1026.las	None	NAVD88 - Geoid09 (Feet)
866_1028.las	None	NAVD88 - Geoid09 (Feet)
866_1030.las	None	NAVD88 - Geoid09 (Feet)
866_1032.las	None	NAVD88 - Geoid09 (Feet)
866_1034.las	None	NAVD88 - Geoid09 (Feet)
866_1036.las	None	NAVD88 - Geoid09 (Feet)
866_1038.las	None	NAVD88 - Geoid09 (Feet)
866_1040.las	None	NAVD88 - Geoid09 (Feet)
866_1042.las	None	NAVD88 - Geoid09 (Feet)
866_1044.las	None	NAVD88 - Geoid09 (Feet)
866_1046.las	None	NAVD88 - Geoid09 (Feet)
866_1048.las	None	NAVD88 - Geoid09 (Feet)
866_1050.las	None	NAVD88 - Geoid09 (Feet)
866_1052.las	None	NAVD88 - Geoid09 (Feet)
866_1054.las	None	NAVD88 - Geoid09 (Feet)
866_1056.las	None	NAVD88 - Geoid09 (Feet)
866_1058.las	None	NAVD88 - Geoid09 (Feet)
866_1060.las	None	NAVD88 - Geoid09 (Feet)
866_1062.las	None	NAVD88 - Geoid09 (Feet)
866_926.las	None	NAVD88 - Geoid09 (Feet)
866_928.las	None	NAVD88 - Geoid09 (Feet)
866_930.las	None	NAVD88 - Geoid09 (Feet)
866_932.las	None	NAVD88 - Geoid09 (Feet)
866_934.las	None	NAVD88 - Geoid09 (Feet)
866_936.las	None	NAVD88 - Geoid09 (Feet)
866_938.las	None	NAVD88 - Geoid09 (Feet)
866_940.las	None	NAVD88 - Geoid09 (Feet)
866_942.las	None	NAVD88 - Geoid09 (Feet)
866_944.las	None	NAVD88 - Geoid09 (Feet)
866_946.las	None	NAVD88 - Geoid09 (Feet)
866_948.las	None	NAVD88 - Geoid09 (Feet)
866_950.las	None	NAVD88 - Geoid09 (Feet)
866_952.las	None	NAVD88 - Geoid09 (Feet)
866_954.las	None	NAVD88 - Geoid09 (Feet)
866_956.las	None	NAVD88 - Geoid09 (Feet)
866_958.las	None	NAVD88 - Geoid09 (Feet)

2.4 Report on Datums (Tiled Data) - continued

File	EPSG Code	Vertical Datum
866_960.las	None	NAVD88 - Geoid09 (Feet)
866_962.las	None	NAVD88 - Geoid09 (Feet)
866_964.las	None	NAVD88 - Geoid09 (Feet)
866_966.las	None	NAVD88 - Geoid09 (Feet)
866_968.las	None	NAVD88 - Geoid09 (Feet)
866_970.las	None	NAVD88 - Geoid09 (Feet)
866_972.las	None	NAVD88 - Geoid09 (Feet)
866_974.las	None	NAVD88 - Geoid09 (Feet)
866_976.las	None	NAVD88 - Geoid09 (Feet)
866_978.las	None	NAVD88 - Geoid09 (Feet)
866_980.las	None	NAVD88 - Geoid09 (Feet)
866_982.las	None	NAVD88 - Geoid09 (Feet)
866_984.las	None	NAVD88 - Geoid09 (Feet)
866_986.las	None	NAVD88 - Geoid09 (Feet)
866_988.las	None	NAVD88 - Geoid09 (Feet)
866_990.las	None	NAVD88 - Geoid09 (Feet)
866_992.las	None	NAVD88 - Geoid09 (Feet)
866_994.las	None	NAVD88 - Geoid09 (Feet)
866_996.las	None	NAVD88 - Geoid09 (Feet)
866_998.las	None	NAVD88 - Geoid09 (Feet)
868_1000.las	None	NAVD88 - Geoid09 (Feet)
868_1002.las	None	NAVD88 - Geoid09 (Feet)
868_1004.las	None	NAVD88 - Geoid09 (Feet)
868_1006.las	None	NAVD88 - Geoid09 (Feet)
868_1008.las	None	NAVD88 - Geoid09 (Feet)
868_1010.las	None	NAVD88 - Geoid09 (Feet)
868_1012.las	None	NAVD88 - Geoid09 (Feet)
868_1014.las	None	NAVD88 - Geoid09 (Feet)
868_1016.las	None	NAVD88 - Geoid09 (Feet)
868_1018.las	None	NAVD88 - Geoid09 (Feet)
868_1020.las	None	NAVD88 - Geoid09 (Feet)
868_1022.las	None	NAVD88 - Geoid09 (Feet)
868_1024.las	None	NAVD88 - Geoid09 (Feet)
868_1026.las	None	NAVD88 - Geoid09 (Feet)
868_1028.las	None	NAVD88 - Geoid09 (Feet)
868_1030.las	None	NAVD88 - Geoid09 (Feet)
868_1032.las	None	NAVD88 - Geoid09 (Feet)
868_1034.las	None	NAVD88 - Geoid09 (Feet)
868_1036.las	None	NAVD88 - Geoid09 (Feet)
868_1038.las	None	NAVD88 - Geoid09 (Feet)
868_1040.las	None	NAVD88 - Geoid09 (Feet)
868_1042.las	None	NAVD88 - Geoid09 (Feet)
868_1044.las	None	NAVD88 - Geoid09 (Feet)
868_1046.las	None	NAVD88 - Geoid09 (Feet)
868_1048.las	None	NAVD88 - Geoid09 (Feet)
868_1050.las	None	NAVD88 - Geoid09 (Feet)
868_1052.las	None	NAVD88 - Geoid09 (Feet)
868_1054.las	None	NAVD88 - Geoid09 (Feet)
868_1056.las	None	NAVD88 - Geoid09 (Feet)

2.4 Report on Datums (Tiled Data) - continued

File	EPSG Code	Vertical Datum
868_1058.las	None	NAVD88 - Geoid09 (Feet)
868_1060.las	None	NAVD88 - Geoid09 (Feet)
868_1062.las	None	NAVD88 - Geoid09 (Feet)
868_926.las	None	NAVD88 - Geoid09 (Feet)
868_928.las	None	NAVD88 - Geoid09 (Feet)
868_930.las	None	NAVD88 - Geoid09 (Feet)
868_932.las	None	NAVD88 - Geoid09 (Feet)
868_934.las	None	NAVD88 - Geoid09 (Feet)
868_936.las	None	NAVD88 - Geoid09 (Feet)
868_938.las	None	NAVD88 - Geoid09 (Feet)
868_940.las	None	NAVD88 - Geoid09 (Feet)
868_942.las	None	NAVD88 - Geoid09 (Feet)
868_944.las	None	NAVD88 - Geoid09 (Feet)
868_946.las	None	NAVD88 - Geoid09 (Feet)
868_948.las	None	NAVD88 - Geoid09 (Feet)
868_950.las	None	NAVD88 - Geoid09 (Feet)
868_952.las	None	NAVD88 - Geoid09 (Feet)
868_954.las	None	NAVD88 - Geoid09 (Feet)
868_956.las	None	NAVD88 - Geoid09 (Feet)
868_958.las	None	NAVD88 - Geoid09 (Feet)
868_960.las	None	NAVD88 - Geoid09 (Feet)
868_962.las	None	NAVD88 - Geoid09 (Feet)
868_964.las	None	NAVD88 - Geoid09 (Feet)
868_966.las	None	NAVD88 - Geoid09 (Feet)
868_968.las	None	NAVD88 - Geoid09 (Feet)
868_970.las	None	NAVD88 - Geoid09 (Feet)
868_972.las	None	NAVD88 - Geoid09 (Feet)
868_974.las	None	NAVD88 - Geoid09 (Feet)
868_976.las	None	NAVD88 - Geoid09 (Feet)
868_978.las	None	NAVD88 - Geoid09 (Feet)
868_980.las	None	NAVD88 - Geoid09 (Feet)
868_982.las	None	NAVD88 - Geoid09 (Feet)
868_984.las	None	NAVD88 - Geoid09 (Feet)
868_986.las	None	NAVD88 - Geoid09 (Feet)
868_988.las	None	NAVD88 - Geoid09 (Feet)
868_990.las	None	NAVD88 - Geoid09 (Feet)
868_992.las	None	NAVD88 - Geoid09 (Feet)
868_994.las	None	NAVD88 - Geoid09 (Feet)
868_996.las	None	NAVD88 - Geoid09 (Feet)
868_998.las	None	NAVD88 - Geoid09 (Feet)
870_1000.las	None	NAVD88 - Geoid09 (Feet)
870_1002.las	None	NAVD88 - Geoid09 (Feet)
870_1004.las	None	NAVD88 - Geoid09 (Feet)
870_1006.las	None	NAVD88 - Geoid09 (Feet)
870_1008.las	None	NAVD88 - Geoid09 (Feet)
870_1010.las	None	NAVD88 - Geoid09 (Feet)
870_1012.las	None	NAVD88 - Geoid09 (Feet)
870_1014.las	None	NAVD88 - Geoid09 (Feet)
870_1016.las	None	NAVD88 - Geoid09 (Feet)

2.4 Report on Datums (Tiled Data) - continued

File	EPSG Code	Vertical Datum
870_1018.las	None	NAVD88 - Geoid09 (Feet)
870_1020.las	None	NAVD88 - Geoid09 (Feet)
870_1022.las	None	NAVD88 - Geoid09 (Feet)
870_1024.las	None	NAVD88 - Geoid09 (Feet)
870_1026.las	None	NAVD88 - Geoid09 (Feet)
870_1028.las	None	NAVD88 - Geoid09 (Feet)
870_1030.las	None	NAVD88 - Geoid09 (Feet)
870_1032.las	None	NAVD88 - Geoid09 (Feet)
870_1034.las	None	NAVD88 - Geoid09 (Feet)
870_1036.las	None	NAVD88 - Geoid09 (Feet)
870_1038.las	None	NAVD88 - Geoid09 (Feet)
870_1040.las	None	NAVD88 - Geoid09 (Feet)
870_1042.las	None	NAVD88 - Geoid09 (Feet)
870_1044.las	None	NAVD88 - Geoid09 (Feet)
870_1046.las	None	NAVD88 - Geoid09 (Feet)
870_1048.las	None	NAVD88 - Geoid09 (Feet)
870_1050.las	None	NAVD88 - Geoid09 (Feet)
870_1052.las	None	NAVD88 - Geoid09 (Feet)
870_1054.las	None	NAVD88 - Geoid09 (Feet)
870_1056.las	None	NAVD88 - Geoid09 (Feet)
870_1058.las	None	NAVD88 - Geoid09 (Feet)
870_1060.las	None	NAVD88 - Geoid09 (Feet)
870_1062.las	None	NAVD88 - Geoid09 (Feet)
870_926.las	None	NAVD88 - Geoid09 (Feet)
870_928.las	None	NAVD88 - Geoid09 (Feet)
870_930.las	None	NAVD88 - Geoid09 (Feet)
870_932.las	None	NAVD88 - Geoid09 (Feet)
870_934.las	None	NAVD88 - Geoid09 (Feet)
870_936.las	None	NAVD88 - Geoid09 (Feet)
870_938.las	None	NAVD88 - Geoid09 (Feet)
870_940.las	None	NAVD88 - Geoid09 (Feet)
870_942.las	None	NAVD88 - Geoid09 (Feet)
870_944.las	None	NAVD88 - Geoid09 (Feet)
870_946.las	None	NAVD88 - Geoid09 (Feet)
870_948.las	None	NAVD88 - Geoid09 (Feet)
870_950.las	None	NAVD88 - Geoid09 (Feet)
870_952.las	None	NAVD88 - Geoid09 (Feet)
870_954.las	None	NAVD88 - Geoid09 (Feet)
870_956.las	None	NAVD88 - Geoid09 (Feet)
870_958.las	None	NAVD88 - Geoid09 (Feet)
870_960.las	None	NAVD88 - Geoid09 (Feet)
870_962.las	None	NAVD88 - Geoid09 (Feet)
870_964.las	None	NAVD88 - Geoid09 (Feet)
870_966.las	None	NAVD88 - Geoid09 (Feet)
870_968.las	None	NAVD88 - Geoid09 (Feet)
870_970.las	None	NAVD88 - Geoid09 (Feet)
870_972.las	None	NAVD88 - Geoid09 (Feet)
870_974.las	None	NAVD88 - Geoid09 (Feet)
870_976.las	None	NAVD88 - Geoid09 (Feet)

2.4 Report on Datums (Tiled Data) - continued

File	EPSG Code	Vertical Datum
870_978.las	None	NAVD88 - Geoid09 (Feet)
870_980.las	None	NAVD88 - Geoid09 (Feet)
870_982.las	None	NAVD88 - Geoid09 (Feet)
870_984.las	None	NAVD88 - Geoid09 (Feet)
870_986.las	None	NAVD88 - Geoid09 (Feet)
870_988.las	None	NAVD88 - Geoid09 (Feet)
870_990.las	None	NAVD88 - Geoid09 (Feet)
870_992.las	None	NAVD88 - Geoid09 (Feet)
870_994.las	None	NAVD88 - Geoid09 (Feet)
870_996.las	None	NAVD88 - Geoid09 (Feet)
870_998.las	None	NAVD88 - Geoid09 (Feet)
872_1000.las	None	NAVD88 - Geoid09 (Feet)
872_1002.las	None	NAVD88 - Geoid09 (Feet)
872_1004.las	None	NAVD88 - Geoid09 (Feet)
872_1006.las	None	NAVD88 - Geoid09 (Feet)
872_1008.las	None	NAVD88 - Geoid09 (Feet)
872_1010.las	None	NAVD88 - Geoid09 (Feet)
872_1012.las	None	NAVD88 - Geoid09 (Feet)
872_1014.las	None	NAVD88 - Geoid09 (Feet)
872_1016.las	None	NAVD88 - Geoid09 (Feet)
872_1018.las	None	NAVD88 - Geoid09 (Feet)
872_1020.las	None	NAVD88 - Geoid09 (Feet)
872_1022.las	None	NAVD88 - Geoid09 (Feet)
872_1024.las	None	NAVD88 - Geoid09 (Feet)
872_1026.las	None	NAVD88 - Geoid09 (Feet)
872_1028.las	None	NAVD88 - Geoid09 (Feet)
872_1030.las	None	NAVD88 - Geoid09 (Feet)
872_1032.las	None	NAVD88 - Geoid09 (Feet)
872_1034.las	None	NAVD88 - Geoid09 (Feet)
872_1036.las	None	NAVD88 - Geoid09 (Feet)
872_1038.las	None	NAVD88 - Geoid09 (Feet)
872_1040.las	None	NAVD88 - Geoid09 (Feet)
872_1042.las	None	NAVD88 - Geoid09 (Feet)
872_1044.las	None	NAVD88 - Geoid09 (Feet)
872_1046.las	None	NAVD88 - Geoid09 (Feet)
872_1048.las	None	NAVD88 - Geoid09 (Feet)
872_1050.las	None	NAVD88 - Geoid09 (Feet)
872_1052.las	None	NAVD88 - Geoid09 (Feet)
872_1054.las	None	NAVD88 - Geoid09 (Feet)
872_1056.las	None	NAVD88 - Geoid09 (Feet)
872_1058.las	None	NAVD88 - Geoid09 (Feet)
872_1060.las	None	NAVD88 - Geoid09 (Feet)
872_1062.las	None	NAVD88 - Geoid09 (Feet)
872_926.las	None	NAVD88 - Geoid09 (Feet)
872_928.las	None	NAVD88 - Geoid09 (Feet)
872_930.las	None	NAVD88 - Geoid09 (Feet)
872_932.las	None	NAVD88 - Geoid09 (Feet)
872_934.las	None	NAVD88 - Geoid09 (Feet)
872_936.las	None	NAVD88 - Geoid09 (Feet)

2.4 Report on Datums (Tiled Data) - continued

File	EPSG Code	Vertical Datum
872_938.las	None	NAVD88 - Geoid09 (Feet)
872_940.las	None	NAVD88 - Geoid09 (Feet)
872_942.las	None	NAVD88 - Geoid09 (Feet)
872_944.las	None	NAVD88 - Geoid09 (Feet)
872_946.las	None	NAVD88 - Geoid09 (Feet)
872_948.las	None	NAVD88 - Geoid09 (Feet)
872_950.las	None	NAVD88 - Geoid09 (Feet)
872_952.las	None	NAVD88 - Geoid09 (Feet)
872_954.las	None	NAVD88 - Geoid09 (Feet)
872_956.las	None	NAVD88 - Geoid09 (Feet)
872_958.las	None	NAVD88 - Geoid09 (Feet)
872_960.las	None	NAVD88 - Geoid09 (Feet)
872_962.las	None	NAVD88 - Geoid09 (Feet)
872_964.las	None	NAVD88 - Geoid09 (Feet)
872_966.las	None	NAVD88 - Geoid09 (Feet)
872_968.las	None	NAVD88 - Geoid09 (Feet)
872_970.las	None	NAVD88 - Geoid09 (Feet)
872_972.las	None	NAVD88 - Geoid09 (Feet)
872_974.las	None	NAVD88 - Geoid09 (Feet)
872_976.las	None	NAVD88 - Geoid09 (Feet)
872_978.las	None	NAVD88 - Geoid09 (Feet)
872_980.las	None	NAVD88 - Geoid09 (Feet)
872_982.las	None	NAVD88 - Geoid09 (Feet)
872_984.las	None	NAVD88 - Geoid09 (Feet)
872_986.las	None	NAVD88 - Geoid09 (Feet)
872_988.las	None	NAVD88 - Geoid09 (Feet)
872_990.las	None	NAVD88 - Geoid09 (Feet)
872_992.las	None	NAVD88 - Geoid09 (Feet)
872_994.las	None	NAVD88 - Geoid09 (Feet)
872_996.las	None	NAVD88 - Geoid09 (Feet)
872_998.las	None	NAVD88 - Geoid09 (Feet)
874_1000.las	None	NAVD88 - Geoid09 (Feet)
874_1002.las	None	NAVD88 - Geoid09 (Feet)
874_1004.las	None	NAVD88 - Geoid09 (Feet)
874_1006.las	None	NAVD88 - Geoid09 (Feet)
874_1008.las	None	NAVD88 - Geoid09 (Feet)
874_1010.las	None	NAVD88 - Geoid09 (Feet)
874_1012.las	None	NAVD88 - Geoid09 (Feet)
874_1014.las	None	NAVD88 - Geoid09 (Feet)
874_1016.las	None	NAVD88 - Geoid09 (Feet)
874_1018.las	None	NAVD88 - Geoid09 (Feet)
874_1020.las	None	NAVD88 - Geoid09 (Feet)
874_1022.las	None	NAVD88 - Geoid09 (Feet)
874_1024.las	None	NAVD88 - Geoid09 (Feet)
874_1026.las	None	NAVD88 - Geoid09 (Feet)
874_1028.las	None	NAVD88 - Geoid09 (Feet)
874_1030.las	None	NAVD88 - Geoid09 (Feet)
874_1032.las	None	NAVD88 - Geoid09 (Feet)
874_1034.las	None	NAVD88 - Geoid09 (Feet)

2.4 Report on Datums (Tiled Data) - continued

File	EPSG Code	Vertical Datum
874_1036.las	None	NAVD88 - Geoid09 (Feet)
874_1038.las	None	NAVD88 - Geoid09 (Feet)
874_1040.las	None	NAVD88 - Geoid09 (Feet)
874_1042.las	None	NAVD88 - Geoid09 (Feet)
874_1044.las	None	NAVD88 - Geoid09 (Feet)
874_1046.las	None	NAVD88 - Geoid09 (Feet)
874_1048.las	None	NAVD88 - Geoid09 (Feet)
874_1050.las	None	NAVD88 - Geoid09 (Feet)
874_1052.las	None	NAVD88 - Geoid09 (Feet)
874_1054.las	None	NAVD88 - Geoid09 (Feet)
874_1056.las	None	NAVD88 - Geoid09 (Feet)
874_1058.las	None	NAVD88 - Geoid09 (Feet)
874_1060.las	None	NAVD88 - Geoid09 (Feet)
874_1062.las	None	NAVD88 - Geoid09 (Feet)
874_926.las	None	NAVD88 - Geoid09 (Feet)
874_928.las	None	NAVD88 - Geoid09 (Feet)
874_930.las	None	NAVD88 - Geoid09 (Feet)
874_932.las	None	NAVD88 - Geoid09 (Feet)
874_934.las	None	NAVD88 - Geoid09 (Feet)
874_936.las	None	NAVD88 - Geoid09 (Feet)
874_938.las	None	NAVD88 - Geoid09 (Feet)
874_940.las	None	NAVD88 - Geoid09 (Feet)
874_942.las	None	NAVD88 - Geoid09 (Feet)
874_944.las	None	NAVD88 - Geoid09 (Feet)
874_946.las	None	NAVD88 - Geoid09 (Feet)
874_948.las	None	NAVD88 - Geoid09 (Feet)
874_950.las	None	NAVD88 - Geoid09 (Feet)
874_952.las	None	NAVD88 - Geoid09 (Feet)
874_954.las	None	NAVD88 - Geoid09 (Feet)
874_956.las	None	NAVD88 - Geoid09 (Feet)
874_958.las	None	NAVD88 - Geoid09 (Feet)
874_960.las	None	NAVD88 - Geoid09 (Feet)
874_962.las	None	NAVD88 - Geoid09 (Feet)
874_964.las	None	NAVD88 - Geoid09 (Feet)
874_966.las	None	NAVD88 - Geoid09 (Feet)
874_968.las	None	NAVD88 - Geoid09 (Feet)
874_970.las	None	NAVD88 - Geoid09 (Feet)
874_972.las	None	NAVD88 - Geoid09 (Feet)
874_974.las	None	NAVD88 - Geoid09 (Feet)
874_976.las	None	NAVD88 - Geoid09 (Feet)
874_978.las	None	NAVD88 - Geoid09 (Feet)
874_980.las	None	NAVD88 - Geoid09 (Feet)
874_982.las	None	NAVD88 - Geoid09 (Feet)
874_984.las	None	NAVD88 - Geoid09 (Feet)
874_986.las	None	NAVD88 - Geoid09 (Feet)
874_988.las	None	NAVD88 - Geoid09 (Feet)
874_990.las	None	NAVD88 - Geoid09 (Feet)
874_992.las	None	NAVD88 - Geoid09 (Feet)
874_994.las	None	NAVD88 - Geoid09 (Feet)

2.4 Report on Datums (Tiled Data) - continued

File	EPSG Code	Vertical Datum
874_996.las	None	NAVD88 - Geoid09 (Feet)
874_998.las	None	NAVD88 - Geoid09 (Feet)
876_1000.las	None	NAVD88 - Geoid09 (Feet)
876_1002.las	None	NAVD88 - Geoid09 (Feet)
876_1004.las	None	NAVD88 - Geoid09 (Feet)
876_1006.las	None	NAVD88 - Geoid09 (Feet)
876_1008.las	None	NAVD88 - Geoid09 (Feet)
876_1010.las	None	NAVD88 - Geoid09 (Feet)
876_1012.las	None	NAVD88 - Geoid09 (Feet)
876_1014.las	None	NAVD88 - Geoid09 (Feet)
876_1016.las	None	NAVD88 - Geoid09 (Feet)
876_1018.las	None	NAVD88 - Geoid09 (Feet)
876_1020.las	None	NAVD88 - Geoid09 (Feet)
876_1022.las	None	NAVD88 - Geoid09 (Feet)
876_1024.las	None	NAVD88 - Geoid09 (Feet)
876_1026.las	None	NAVD88 - Geoid09 (Feet)
876_1028.las	None	NAVD88 - Geoid09 (Feet)
876_1030.las	None	NAVD88 - Geoid09 (Feet)
876_1032.las	None	NAVD88 - Geoid09 (Feet)
876_1034.las	None	NAVD88 - Geoid09 (Feet)
876_1036.las	None	NAVD88 - Geoid09 (Feet)
876_1038.las	None	NAVD88 - Geoid09 (Feet)
876_1040.las	None	NAVD88 - Geoid09 (Feet)
876_1042.las	None	NAVD88 - Geoid09 (Feet)
876_1044.las	None	NAVD88 - Geoid09 (Feet)
876_1046.las	None	NAVD88 - Geoid09 (Feet)
876_1048.las	None	NAVD88 - Geoid09 (Feet)
876_1050.las	None	NAVD88 - Geoid09 (Feet)
876_1052.las	None	NAVD88 - Geoid09 (Feet)
876_1054.las	None	NAVD88 - Geoid09 (Feet)
876_1056.las	None	NAVD88 - Geoid09 (Feet)
876_1058.las	None	NAVD88 - Geoid09 (Feet)
876_1060.las	None	NAVD88 - Geoid09 (Feet)
876_1062.las	None	NAVD88 - Geoid09 (Feet)
876_926.las	None	NAVD88 - Geoid09 (Feet)
876_928.las	None	NAVD88 - Geoid09 (Feet)
876_930.las	None	NAVD88 - Geoid09 (Feet)
876_932.las	None	NAVD88 - Geoid09 (Feet)
876_934.las	None	NAVD88 - Geoid09 (Feet)
876_936.las	None	NAVD88 - Geoid09 (Feet)
876_938.las	None	NAVD88 - Geoid09 (Feet)
876_940.las	None	NAVD88 - Geoid09 (Feet)
876_942.las	None	NAVD88 - Geoid09 (Feet)
876_944.las	None	NAVD88 - Geoid09 (Feet)
876_946.las	None	NAVD88 - Geoid09 (Feet)
876_948.las	None	NAVD88 - Geoid09 (Feet)
876_950.las	None	NAVD88 - Geoid09 (Feet)
876_952.las	None	NAVD88 - Geoid09 (Feet)
876_954.las	None	NAVD88 - Geoid09 (Feet)

2.4 Report on Datums (Tiled Data) - continued

File	EPSG Code	Vertical Datum
876_956.las	None	NAVD88 - Geoid09 (Feet)
876_958.las	None	NAVD88 - Geoid09 (Feet)
876_960.las	None	NAVD88 - Geoid09 (Feet)
876_962.las	None	NAVD88 - Geoid09 (Feet)
876_964.las	None	NAVD88 - Geoid09 (Feet)
876_966.las	None	NAVD88 - Geoid09 (Feet)
876_968.las	None	NAVD88 - Geoid09 (Feet)
876_970.las	None	NAVD88 - Geoid09 (Feet)
876_972.las	None	NAVD88 - Geoid09 (Feet)
876_974.las	None	NAVD88 - Geoid09 (Feet)
876_976.las	None	NAVD88 - Geoid09 (Feet)
876_978.las	None	NAVD88 - Geoid09 (Feet)
876_980.las	None	NAVD88 - Geoid09 (Feet)
876_982.las	None	NAVD88 - Geoid09 (Feet)
876_984.las	None	NAVD88 - Geoid09 (Feet)
876_986.las	None	NAVD88 - Geoid09 (Feet)
876_988.las	None	NAVD88 - Geoid09 (Feet)
876_990.las	None	NAVD88 - Geoid09 (Feet)
876_992.las	None	NAVD88 - Geoid09 (Feet)
876_994.las	None	NAVD88 - Geoid09 (Feet)
876_996.las	None	NAVD88 - Geoid09 (Feet)
876_998.las	None	NAVD88 - Geoid09 (Feet)
878_1000.las	None	NAVD88 - Geoid09 (Feet)
878_1002.las	None	NAVD88 - Geoid09 (Feet)
878_1004.las	None	NAVD88 - Geoid09 (Feet)
878_1006.las	None	NAVD88 - Geoid09 (Feet)
878_1008.las	None	NAVD88 - Geoid09 (Feet)
878_1010.las	None	NAVD88 - Geoid09 (Feet)
878_1012.las	None	NAVD88 - Geoid09 (Feet)
878_1014.las	None	NAVD88 - Geoid09 (Feet)
878_1016.las	None	NAVD88 - Geoid09 (Feet)
878_1018.las	None	NAVD88 - Geoid09 (Feet)
878_1020.las	None	NAVD88 - Geoid09 (Feet)
878_1022.las	None	NAVD88 - Geoid09 (Feet)
878_1024.las	None	NAVD88 - Geoid09 (Feet)
878_1026.las	None	NAVD88 - Geoid09 (Feet)
878_1028.las	None	NAVD88 - Geoid09 (Feet)
878_1030.las	None	NAVD88 - Geoid09 (Feet)
878_1032.las	None	NAVD88 - Geoid09 (Feet)
878_1034.las	None	NAVD88 - Geoid09 (Feet)
878_1036.las	None	NAVD88 - Geoid09 (Feet)
878_1038.las	None	NAVD88 - Geoid09 (Feet)
878_1040.las	None	NAVD88 - Geoid09 (Feet)
878_1042.las	None	NAVD88 - Geoid09 (Feet)
878_1044.las	None	NAVD88 - Geoid09 (Feet)
878_1046.las	None	NAVD88 - Geoid09 (Feet)
878_1048.las	None	NAVD88 - Geoid09 (Feet)
878_1050.las	None	NAVD88 - Geoid09 (Feet)
878_1052.las	None	NAVD88 - Geoid09 (Feet)

2.4 Report on Datums (Tiled Data) - continued

File	EPSG Code	Vertical Datum
878_1054.las	None	NAVD88 - Geoid09 (Feet)
878_926.las	None	NAVD88 - Geoid09 (Feet)
878_928.las	None	NAVD88 - Geoid09 (Feet)
878_930.las	None	NAVD88 - Geoid09 (Feet)
878_932.las	None	NAVD88 - Geoid09 (Feet)
878_934.las	None	NAVD88 - Geoid09 (Feet)
878_936.las	None	NAVD88 - Geoid09 (Feet)
878_938.las	None	NAVD88 - Geoid09 (Feet)
878_940.las	None	NAVD88 - Geoid09 (Feet)
878_942.las	None	NAVD88 - Geoid09 (Feet)
878_944.las	None	NAVD88 - Geoid09 (Feet)
878_946.las	None	NAVD88 - Geoid09 (Feet)
878_948.las	None	NAVD88 - Geoid09 (Feet)
878_950.las	None	NAVD88 - Geoid09 (Feet)
878_952.las	None	NAVD88 - Geoid09 (Feet)
878_954.las	None	NAVD88 - Geoid09 (Feet)
878_956.las	None	NAVD88 - Geoid09 (Feet)
878_958.las	None	NAVD88 - Geoid09 (Feet)
878_960.las	None	NAVD88 - Geoid09 (Feet)
878_962.las	None	NAVD88 - Geoid09 (Feet)
878_964.las	None	NAVD88 - Geoid09 (Feet)
878_966.las	None	NAVD88 - Geoid09 (Feet)
878_968.las	None	NAVD88 - Geoid09 (Feet)
878_970.las	None	NAVD88 - Geoid09 (Feet)
878_972.las	None	NAVD88 - Geoid09 (Feet)
878_974.las	None	NAVD88 - Geoid09 (Feet)
878_976.las	None	NAVD88 - Geoid09 (Feet)
878_978.las	None	NAVD88 - Geoid09 (Feet)
878_980.las	None	NAVD88 - Geoid09 (Feet)
878_982.las	None	NAVD88 - Geoid09 (Feet)
878_984.las	None	NAVD88 - Geoid09 (Feet)
878_986.las	None	NAVD88 - Geoid09 (Feet)
878_988.las	None	NAVD88 - Geoid09 (Feet)
878_990.las	None	NAVD88 - Geoid09 (Feet)
878_992.las	None	NAVD88 - Geoid09 (Feet)
878_994.las	None	NAVD88 - Geoid09 (Feet)
878_996.las	None	NAVD88 - Geoid09 (Feet)
878_998.las	None	NAVD88 - Geoid09 (Feet)
880_1000.las	None	NAVD88 - Geoid09 (Feet)
880_1002.las	None	NAVD88 - Geoid09 (Feet)
880_1004.las	None	NAVD88 - Geoid09 (Feet)
880_1006.las	None	NAVD88 - Geoid09 (Feet)
880_1008.las	None	NAVD88 - Geoid09 (Feet)
880_1010.las	None	NAVD88 - Geoid09 (Feet)
880_1012.las	None	NAVD88 - Geoid09 (Feet)
880_1014.las	None	NAVD88 - Geoid09 (Feet)
880_1016.las	None	NAVD88 - Geoid09 (Feet)
880_1018.las	None	NAVD88 - Geoid09 (Feet)
880_1020.las	None	NAVD88 - Geoid09 (Feet)

2.4 Report on Datums (Tiled Data) - continued

File	EPSG Code	Vertical Datum
880_1022.las	None	NAVD88 - Geoid09 (Feet)
880_1024.las	None	NAVD88 - Geoid09 (Feet)
880_1026.las	None	NAVD88 - Geoid09 (Feet)
880_1028.las	None	NAVD88 - Geoid09 (Feet)
880_1030.las	None	NAVD88 - Geoid09 (Feet)
880_1032.las	None	NAVD88 - Geoid09 (Feet)
880_1034.las	None	NAVD88 - Geoid09 (Feet)
880_1036.las	None	NAVD88 - Geoid09 (Feet)
880_1038.las	None	NAVD88 - Geoid09 (Feet)
880_1040.las	None	NAVD88 - Geoid09 (Feet)
880_926.las	None	NAVD88 - Geoid09 (Feet)
880_928.las	None	NAVD88 - Geoid09 (Feet)
880_930.las	None	NAVD88 - Geoid09 (Feet)
880_932.las	None	NAVD88 - Geoid09 (Feet)
880_934.las	None	NAVD88 - Geoid09 (Feet)
880_936.las	None	NAVD88 - Geoid09 (Feet)
880_938.las	None	NAVD88 - Geoid09 (Feet)
880_940.las	None	NAVD88 - Geoid09 (Feet)
880_942.las	None	NAVD88 - Geoid09 (Feet)
880_944.las	None	NAVD88 - Geoid09 (Feet)
880_946.las	None	NAVD88 - Geoid09 (Feet)
880_948.las	None	NAVD88 - Geoid09 (Feet)
880_950.las	None	NAVD88 - Geoid09 (Feet)
880_952.las	None	NAVD88 - Geoid09 (Feet)
880_954.las	None	NAVD88 - Geoid09 (Feet)
880_956.las	None	NAVD88 - Geoid09 (Feet)
880_958.las	None	NAVD88 - Geoid09 (Feet)
880_960.las	None	NAVD88 - Geoid09 (Feet)
880_962.las	None	NAVD88 - Geoid09 (Feet)
880_964.las	None	NAVD88 - Geoid09 (Feet)
880_966.las	None	NAVD88 - Geoid09 (Feet)
880_968.las	None	NAVD88 - Geoid09 (Feet)
880_970.las	None	NAVD88 - Geoid09 (Feet)
880_972.las	None	NAVD88 - Geoid09 (Feet)
880_974.las	None	NAVD88 - Geoid09 (Feet)
880_976.las	None	NAVD88 - Geoid09 (Feet)
880_978.las	None	NAVD88 - Geoid09 (Feet)
880_980.las	None	NAVD88 - Geoid09 (Feet)
880_982.las	None	NAVD88 - Geoid09 (Feet)
880_984.las	None	NAVD88 - Geoid09 (Feet)
880_986.las	None	NAVD88 - Geoid09 (Feet)
880_988.las	None	NAVD88 - Geoid09 (Feet)
880_990.las	None	NAVD88 - Geoid09 (Feet)
880_992.las	None	NAVD88 - Geoid09 (Feet)
880_994.las	None	NAVD88 - Geoid09 (Feet)
880_996.las	None	NAVD88 - Geoid09 (Feet)
880_998.las	None	NAVD88 - Geoid09 (Feet)
882_1000.las	None	NAVD88 - Geoid09 (Feet)
882_1002.las	None	NAVD88 - Geoid09 (Feet)

2.4 Report on Datums (Tiled Data) - continued

File	EPSG Code	Vertical Datum
882_1004.las	None	NAVD88 - Geoid09 (Feet)
882_1006.las	None	NAVD88 - Geoid09 (Feet)
882_1008.las	None	NAVD88 - Geoid09 (Feet)
882_1010.las	None	NAVD88 - Geoid09 (Feet)
882_1012.las	None	NAVD88 - Geoid09 (Feet)
882_1014.las	None	NAVD88 - Geoid09 (Feet)
882_1016.las	None	NAVD88 - Geoid09 (Feet)
882_1018.las	None	NAVD88 - Geoid09 (Feet)
882_1020.las	None	NAVD88 - Geoid09 (Feet)
882_1022.las	None	NAVD88 - Geoid09 (Feet)
882_1024.las	None	NAVD88 - Geoid09 (Feet)
882_1026.las	None	NAVD88 - Geoid09 (Feet)
882_1028.las	None	NAVD88 - Geoid09 (Feet)
882_1030.las	None	NAVD88 - Geoid09 (Feet)
882_1032.las	None	NAVD88 - Geoid09 (Feet)
882_1034.las	None	NAVD88 - Geoid09 (Feet)
882_1036.las	None	NAVD88 - Geoid09 (Feet)
882_1038.las	None	NAVD88 - Geoid09 (Feet)
882_1040.las	None	NAVD88 - Geoid09 (Feet)
882_926.las	None	NAVD88 - Geoid09 (Feet)
882_928.las	None	NAVD88 - Geoid09 (Feet)
882_930.las	None	NAVD88 - Geoid09 (Feet)
882_932.las	None	NAVD88 - Geoid09 (Feet)
882_934.las	None	NAVD88 - Geoid09 (Feet)
882_936.las	None	NAVD88 - Geoid09 (Feet)
882_938.las	None	NAVD88 - Geoid09 (Feet)
882_940.las	None	NAVD88 - Geoid09 (Feet)
882_942.las	None	NAVD88 - Geoid09 (Feet)
882_944.las	None	NAVD88 - Geoid09 (Feet)
882_946.las	None	NAVD88 - Geoid09 (Feet)
882_948.las	None	NAVD88 - Geoid09 (Feet)
882_950.las	None	NAVD88 - Geoid09 (Feet)
882_952.las	None	NAVD88 - Geoid09 (Feet)
882_954.las	None	NAVD88 - Geoid09 (Feet)
882_956.las	None	NAVD88 - Geoid09 (Feet)
882_958.las	None	NAVD88 - Geoid09 (Feet)
882_960.las	None	NAVD88 - Geoid09 (Feet)
882_962.las	None	NAVD88 - Geoid09 (Feet)
882_964.las	None	NAVD88 - Geoid09 (Feet)
882_966.las	None	NAVD88 - Geoid09 (Feet)
882_968.las	None	NAVD88 - Geoid09 (Feet)
882_970.las	None	NAVD88 - Geoid09 (Feet)
882_972.las	None	NAVD88 - Geoid09 (Feet)
882_974.las	None	NAVD88 - Geoid09 (Feet)
882_976.las	None	NAVD88 - Geoid09 (Feet)
882_978.las	None	NAVD88 - Geoid09 (Feet)
882_980.las	None	NAVD88 - Geoid09 (Feet)
882_982.las	None	NAVD88 - Geoid09 (Feet)
882_984.las	None	NAVD88 - Geoid09 (Feet)

2.4 Report on Datums (Tiled Data) - continued

File	EPSG Code	Vertical Datum
882_986.las	None	NAVD88 - Geoid09 (Feet)
882_988.las	None	NAVD88 - Geoid09 (Feet)
882_990.las	None	NAVD88 - Geoid09 (Feet)
882_992.las	None	NAVD88 - Geoid09 (Feet)
882_994.las	None	NAVD88 - Geoid09 (Feet)
882_996.las	None	NAVD88 - Geoid09 (Feet)
882_998.las	None	NAVD88 - Geoid09 (Feet)
884_1000.las	None	NAVD88 - Geoid09 (Feet)
884_1002.las	None	NAVD88 - Geoid09 (Feet)
884_1004.las	None	NAVD88 - Geoid09 (Feet)
884_1006.las	None	NAVD88 - Geoid09 (Feet)
884_1008.las	None	NAVD88 - Geoid09 (Feet)
884_1010.las	None	NAVD88 - Geoid09 (Feet)
884_1012.las	None	NAVD88 - Geoid09 (Feet)
884_1014.las	None	NAVD88 - Geoid09 (Feet)
884_1016.las	None	NAVD88 - Geoid09 (Feet)
884_1018.las	None	NAVD88 - Geoid09 (Feet)
884_1020.las	None	NAVD88 - Geoid09 (Feet)
884_1022.las	None	NAVD88 - Geoid09 (Feet)
884_1024.las	None	NAVD88 - Geoid09 (Feet)
884_1026.las	None	NAVD88 - Geoid09 (Feet)
884_1028.las	None	NAVD88 - Geoid09 (Feet)
884_1030.las	None	NAVD88 - Geoid09 (Feet)
884_1032.las	None	NAVD88 - Geoid09 (Feet)
884_1034.las	None	NAVD88 - Geoid09 (Feet)
884_1036.las	None	NAVD88 - Geoid09 (Feet)
884_1038.las	None	NAVD88 - Geoid09 (Feet)
884_1040.las	None	NAVD88 - Geoid09 (Feet)
884_926.las	None	NAVD88 - Geoid09 (Feet)
884_928.las	None	NAVD88 - Geoid09 (Feet)
884_930.las	None	NAVD88 - Geoid09 (Feet)
884_932.las	None	NAVD88 - Geoid09 (Feet)
884_934.las	None	NAVD88 - Geoid09 (Feet)
884_936.las	None	NAVD88 - Geoid09 (Feet)
884_938.las	None	NAVD88 - Geoid09 (Feet)
884_940.las	None	NAVD88 - Geoid09 (Feet)
884_942.las	None	NAVD88 - Geoid09 (Feet)
884_944.las	None	NAVD88 - Geoid09 (Feet)
884_946.las	None	NAVD88 - Geoid09 (Feet)
884_948.las	None	NAVD88 - Geoid09 (Feet)
884_950.las	None	NAVD88 - Geoid09 (Feet)
884_952.las	None	NAVD88 - Geoid09 (Feet)
884_954.las	None	NAVD88 - Geoid09 (Feet)
884_956.las	None	NAVD88 - Geoid09 (Feet)
884_958.las	None	NAVD88 - Geoid09 (Feet)
884_960.las	None	NAVD88 - Geoid09 (Feet)
884_962.las	None	NAVD88 - Geoid09 (Feet)
884_964.las	None	NAVD88 - Geoid09 (Feet)
884_966.las	None	NAVD88 - Geoid09 (Feet)

2.4 Report on Datums (Tiled Data) - continued

File	EPSG Code	Vertical Datum
884_968.las	None	NAVD88 - Geoid09 (Feet)
884_970.las	None	NAVD88 - Geoid09 (Feet)
884_972.las	None	NAVD88 - Geoid09 (Feet)
884_974.las	None	NAVD88 - Geoid09 (Feet)
884_976.las	None	NAVD88 - Geoid09 (Feet)
884_978.las	None	NAVD88 - Geoid09 (Feet)
884_980.las	None	NAVD88 - Geoid09 (Feet)
884_982.las	None	NAVD88 - Geoid09 (Feet)
884_984.las	None	NAVD88 - Geoid09 (Feet)
884_986.las	None	NAVD88 - Geoid09 (Feet)
884_988.las	None	NAVD88 - Geoid09 (Feet)
884_990.las	None	NAVD88 - Geoid09 (Feet)
884_992.las	None	NAVD88 - Geoid09 (Feet)
884_994.las	None	NAVD88 - Geoid09 (Feet)
884_996.las	None	NAVD88 - Geoid09 (Feet)
884_998.las	None	NAVD88 - Geoid09 (Feet)
886_1000.las	None	NAVD88 - Geoid09 (Feet)
886_1002.las	None	NAVD88 - Geoid09 (Feet)
886_1004.las	None	NAVD88 - Geoid09 (Feet)
886_1006.las	None	NAVD88 - Geoid09 (Feet)
886_1008.las	None	NAVD88 - Geoid09 (Feet)
886_1010.las	None	NAVD88 - Geoid09 (Feet)
886_1012.las	None	NAVD88 - Geoid09 (Feet)
886_1014.las	None	NAVD88 - Geoid09 (Feet)
886_1016.las	None	NAVD88 - Geoid09 (Feet)
886_1018.las	None	NAVD88 - Geoid09 (Feet)
886_1020.las	None	NAVD88 - Geoid09 (Feet)
886_1022.las	None	NAVD88 - Geoid09 (Feet)
886_1024.las	None	NAVD88 - Geoid09 (Feet)
886_1026.las	None	NAVD88 - Geoid09 (Feet)
886_1028.las	None	NAVD88 - Geoid09 (Feet)
886_1030.las	None	NAVD88 - Geoid09 (Feet)
886_1032.las	None	NAVD88 - Geoid09 (Feet)
886_1034.las	None	NAVD88 - Geoid09 (Feet)
886_1036.las	None	NAVD88 - Geoid09 (Feet)
886_1038.las	None	NAVD88 - Geoid09 (Feet)
886_1040.las	None	NAVD88 - Geoid09 (Feet)
886_926.las	None	NAVD88 - Geoid09 (Feet)
886_928.las	None	NAVD88 - Geoid09 (Feet)
886_930.las	None	NAVD88 - Geoid09 (Feet)
886_932.las	None	NAVD88 - Geoid09 (Feet)
886_934.las	None	NAVD88 - Geoid09 (Feet)
886_936.las	None	NAVD88 - Geoid09 (Feet)
886_938.las	None	NAVD88 - Geoid09 (Feet)
886_940.las	None	NAVD88 - Geoid09 (Feet)
886_942.las	None	NAVD88 - Geoid09 (Feet)
886_944.las	None	NAVD88 - Geoid09 (Feet)
886_946.las	None	NAVD88 - Geoid09 (Feet)
886_948.las	None	NAVD88 - Geoid09 (Feet)

2.4 Report on Datums (Tiled Data) - continued

File	EPSG Code	Vertical Datum
886_950.las	None	NAVD88 - Geoid09 (Feet)
886_952.las	None	NAVD88 - Geoid09 (Feet)
886_954.las	None	NAVD88 - Geoid09 (Feet)
886_956.las	None	NAVD88 - Geoid09 (Feet)
886_958.las	None	NAVD88 - Geoid09 (Feet)
886_960.las	None	NAVD88 - Geoid09 (Feet)
886_962.las	None	NAVD88 - Geoid09 (Feet)
886_964.las	None	NAVD88 - Geoid09 (Feet)
886_966.las	None	NAVD88 - Geoid09 (Feet)
886_968.las	None	NAVD88 - Geoid09 (Feet)
886_970.las	None	NAVD88 - Geoid09 (Feet)
886_972.las	None	NAVD88 - Geoid09 (Feet)
886_974.las	None	NAVD88 - Geoid09 (Feet)
886_976.las	None	NAVD88 - Geoid09 (Feet)
886_978.las	None	NAVD88 - Geoid09 (Feet)
886_980.las	None	NAVD88 - Geoid09 (Feet)
886_982.las	None	NAVD88 - Geoid09 (Feet)
886_984.las	None	NAVD88 - Geoid09 (Feet)
886_986.las	None	NAVD88 - Geoid09 (Feet)
886_988.las	None	NAVD88 - Geoid09 (Feet)
886_990.las	None	NAVD88 - Geoid09 (Feet)
886_992.las	None	NAVD88 - Geoid09 (Feet)
886_994.las	None	NAVD88 - Geoid09 (Feet)
886_996.las	None	NAVD88 - Geoid09 (Feet)
886_998.las	None	NAVD88 - Geoid09 (Feet)
888_1000.las	None	NAVD88 - Geoid09 (Feet)
888_1002.las	None	NAVD88 - Geoid09 (Feet)
888_1004.las	None	NAVD88 - Geoid09 (Feet)
888_1006.las	None	NAVD88 - Geoid09 (Feet)
888_1008.las	None	NAVD88 - Geoid09 (Feet)
888_1010.las	None	NAVD88 - Geoid09 (Feet)
888_1012.las	None	NAVD88 - Geoid09 (Feet)
888_1014.las	None	NAVD88 - Geoid09 (Feet)
888_1016.las	None	NAVD88 - Geoid09 (Feet)
888_1018.las	None	NAVD88 - Geoid09 (Feet)
888_1020.las	None	NAVD88 - Geoid09 (Feet)
888_1022.las	None	NAVD88 - Geoid09 (Feet)
888_1024.las	None	NAVD88 - Geoid09 (Feet)
888_1026.las	None	NAVD88 - Geoid09 (Feet)
888_1028.las	None	NAVD88 - Geoid09 (Feet)
888_1030.las	None	NAVD88 - Geoid09 (Feet)
888_1032.las	None	NAVD88 - Geoid09 (Feet)
888_1034.las	None	NAVD88 - Geoid09 (Feet)
888_1036.las	None	NAVD88 - Geoid09 (Feet)
888_1038.las	None	NAVD88 - Geoid09 (Feet)
888_1040.las	None	NAVD88 - Geoid09 (Feet)
888_926.las	None	NAVD88 - Geoid09 (Feet)
888_928.las	None	NAVD88 - Geoid09 (Feet)
888_930.las	None	NAVD88 - Geoid09 (Feet)

2.4 Report on Datums (Tiled Data) - continued

File	EPSG Code	Vertical Datum
888_932.las	None	NAVD88 - Geoid09 (Feet)
888_934.las	None	NAVD88 - Geoid09 (Feet)
888_936.las	None	NAVD88 - Geoid09 (Feet)
888_938.las	None	NAVD88 - Geoid09 (Feet)
888_940.las	None	NAVD88 - Geoid09 (Feet)
888_942.las	None	NAVD88 - Geoid09 (Feet)
888_944.las	None	NAVD88 - Geoid09 (Feet)
888_946.las	None	NAVD88 - Geoid09 (Feet)
888_948.las	None	NAVD88 - Geoid09 (Feet)
888_950.las	None	NAVD88 - Geoid09 (Feet)
888_952.las	None	NAVD88 - Geoid09 (Feet)
888_954.las	None	NAVD88 - Geoid09 (Feet)
888_956.las	None	NAVD88 - Geoid09 (Feet)
888_958.las	None	NAVD88 - Geoid09 (Feet)
888_960.las	None	NAVD88 - Geoid09 (Feet)
888_962.las	None	NAVD88 - Geoid09 (Feet)
888_964.las	None	NAVD88 - Geoid09 (Feet)
888_966.las	None	NAVD88 - Geoid09 (Feet)
888_968.las	None	NAVD88 - Geoid09 (Feet)
888_970.las	None	NAVD88 - Geoid09 (Feet)
888_972.las	None	NAVD88 - Geoid09 (Feet)
888_974.las	None	NAVD88 - Geoid09 (Feet)
888_976.las	None	NAVD88 - Geoid09 (Feet)
888_978.las	None	NAVD88 - Geoid09 (Feet)
888_980.las	None	NAVD88 - Geoid09 (Feet)
888_982.las	None	NAVD88 - Geoid09 (Feet)
888_984.las	None	NAVD88 - Geoid09 (Feet)
888_986.las	None	NAVD88 - Geoid09 (Feet)
888_988.las	None	NAVD88 - Geoid09 (Feet)
888_990.las	None	NAVD88 - Geoid09 (Feet)
888_992.las	None	NAVD88 - Geoid09 (Feet)
888_994.las	None	NAVD88 - Geoid09 (Feet)
888_996.las	None	NAVD88 - Geoid09 (Feet)
888_998.las	None	NAVD88 - Geoid09 (Feet)
890_1000.las	None	NAVD88 - Geoid09 (Feet)
890_1002.las	None	NAVD88 - Geoid09 (Feet)
890_1004.las	None	NAVD88 - Geoid09 (Feet)
890_1006.las	None	NAVD88 - Geoid09 (Feet)
890_1008.las	None	NAVD88 - Geoid09 (Feet)
890_1010.las	None	NAVD88 - Geoid09 (Feet)
890_1012.las	None	NAVD88 - Geoid09 (Feet)
890_1014.las	None	NAVD88 - Geoid09 (Feet)
890_1016.las	None	NAVD88 - Geoid09 (Feet)
890_1018.las	None	NAVD88 - Geoid09 (Feet)
890_1020.las	None	NAVD88 - Geoid09 (Feet)
890_1022.las	None	NAVD88 - Geoid09 (Feet)
890_1024.las	None	NAVD88 - Geoid09 (Feet)
890_1026.las	None	NAVD88 - Geoid09 (Feet)
890_1028.las	None	NAVD88 - Geoid09 (Feet)

2.4 Report on Datums (Tiled Data) - continued

File	EPSG Code	Vertical Datum
890_1030.las	None	NAVD88 - Geoid09 (Feet)
890_1032.las	None	NAVD88 - Geoid09 (Feet)
890_1034.las	None	NAVD88 - Geoid09 (Feet)
890_1036.las	None	NAVD88 - Geoid09 (Feet)
890_1038.las	None	NAVD88 - Geoid09 (Feet)
890_1040.las	None	NAVD88 - Geoid09 (Feet)
890_926.las	None	NAVD88 - Geoid09 (Feet)
890_928.las	None	NAVD88 - Geoid09 (Feet)
890_930.las	None	NAVD88 - Geoid09 (Feet)
890_932.las	None	NAVD88 - Geoid09 (Feet)
890_934.las	None	NAVD88 - Geoid09 (Feet)
890_936.las	None	NAVD88 - Geoid09 (Feet)
890_938.las	None	NAVD88 - Geoid09 (Feet)
890_940.las	None	NAVD88 - Geoid09 (Feet)
890_942.las	None	NAVD88 - Geoid09 (Feet)
890_944.las	None	NAVD88 - Geoid09 (Feet)
890_946.las	None	NAVD88 - Geoid09 (Feet)
890_948.las	None	NAVD88 - Geoid09 (Feet)
890_950.las	None	NAVD88 - Geoid09 (Feet)
890_952.las	None	NAVD88 - Geoid09 (Feet)
890_954.las	None	NAVD88 - Geoid09 (Feet)
890_956.las	None	NAVD88 - Geoid09 (Feet)
890_958.las	None	NAVD88 - Geoid09 (Feet)
890_960.las	None	NAVD88 - Geoid09 (Feet)
890_962.las	None	NAVD88 - Geoid09 (Feet)
890_964.las	None	NAVD88 - Geoid09 (Feet)
890_966.las	None	NAVD88 - Geoid09 (Feet)
890_968.las	None	NAVD88 - Geoid09 (Feet)
890_970.las	None	NAVD88 - Geoid09 (Feet)
890_972.las	None	NAVD88 - Geoid09 (Feet)
890_974.las	None	NAVD88 - Geoid09 (Feet)
890_976.las	None	NAVD88 - Geoid09 (Feet)
890_978.las	None	NAVD88 - Geoid09 (Feet)
890_980.las	None	NAVD88 - Geoid09 (Feet)
890_982.las	None	NAVD88 - Geoid09 (Feet)
890_984.las	None	NAVD88 - Geoid09 (Feet)
890_986.las	None	NAVD88 - Geoid09 (Feet)
890_988.las	None	NAVD88 - Geoid09 (Feet)
890_990.las	None	NAVD88 - Geoid09 (Feet)
890_992.las	None	NAVD88 - Geoid09 (Feet)
890_994.las	None	NAVD88 - Geoid09 (Feet)
890_996.las	None	NAVD88 - Geoid09 (Feet)
890_998.las	None	NAVD88 - Geoid09 (Feet)
892_1000.las	None	NAVD88 - Geoid09 (Feet)
892_1002.las	None	NAVD88 - Geoid09 (Feet)
892_1004.las	None	NAVD88 - Geoid09 (Feet)
892_1006.las	None	NAVD88 - Geoid09 (Feet)
892_1008.las	None	NAVD88 - Geoid09 (Feet)
892_1010.las	None	NAVD88 - Geoid09 (Feet)

2.4 Report on Datums (Tiled Data) - continued

File	EPSG Code	Vertical Datum
892_1012.las	None	NAVD88 - Geoid09 (Feet)
892_1014.las	None	NAVD88 - Geoid09 (Feet)
892_1016.las	None	NAVD88 - Geoid09 (Feet)
892_1018.las	None	NAVD88 - Geoid09 (Feet)
892_1020.las	None	NAVD88 - Geoid09 (Feet)
892_1022.las	None	NAVD88 - Geoid09 (Feet)
892_1024.las	None	NAVD88 - Geoid09 (Feet)
892_1026.las	None	NAVD88 - Geoid09 (Feet)
892_1028.las	None	NAVD88 - Geoid09 (Feet)
892_1030.las	None	NAVD88 - Geoid09 (Feet)
892_1032.las	None	NAVD88 - Geoid09 (Feet)
892_1034.las	None	NAVD88 - Geoid09 (Feet)
892_1036.las	None	NAVD88 - Geoid09 (Feet)
892_1038.las	None	NAVD88 - Geoid09 (Feet)
892_1040.las	None	NAVD88 - Geoid09 (Feet)
892_926.las	None	NAVD88 - Geoid09 (Feet)
892_928.las	None	NAVD88 - Geoid09 (Feet)
892_930.las	None	NAVD88 - Geoid09 (Feet)
892_932.las	None	NAVD88 - Geoid09 (Feet)
892_934.las	None	NAVD88 - Geoid09 (Feet)
892_936.las	None	NAVD88 - Geoid09 (Feet)
892_938.las	None	NAVD88 - Geoid09 (Feet)
892_940.las	None	NAVD88 - Geoid09 (Feet)
892_942.las	None	NAVD88 - Geoid09 (Feet)
892_944.las	None	NAVD88 - Geoid09 (Feet)
892_946.las	None	NAVD88 - Geoid09 (Feet)
892_948.las	None	NAVD88 - Geoid09 (Feet)
892_950.las	None	NAVD88 - Geoid09 (Feet)
892_952.las	None	NAVD88 - Geoid09 (Feet)
892_954.las	None	NAVD88 - Geoid09 (Feet)
892_956.las	None	NAVD88 - Geoid09 (Feet)
892_958.las	None	NAVD88 - Geoid09 (Feet)
892_960.las	None	NAVD88 - Geoid09 (Feet)
892_962.las	None	NAVD88 - Geoid09 (Feet)
892_964.las	None	NAVD88 - Geoid09 (Feet)
892_966.las	None	NAVD88 - Geoid09 (Feet)
892_968.las	None	NAVD88 - Geoid09 (Feet)
892_970.las	None	NAVD88 - Geoid09 (Feet)
892_972.las	None	NAVD88 - Geoid09 (Feet)
892_974.las	None	NAVD88 - Geoid09 (Feet)
892_976.las	None	NAVD88 - Geoid09 (Feet)
892_978.las	None	NAVD88 - Geoid09 (Feet)
892_980.las	None	NAVD88 - Geoid09 (Feet)
892_982.las	None	NAVD88 - Geoid09 (Feet)
892_984.las	None	NAVD88 - Geoid09 (Feet)
892_986.las	None	NAVD88 - Geoid09 (Feet)
892_988.las	None	NAVD88 - Geoid09 (Feet)
892_990.las	None	NAVD88 - Geoid09 (Feet)
892_992.las	None	NAVD88 - Geoid09 (Feet)

2.4 Report on Datums (Tiled Data) - continued

File	EPSG Code	Vertical Datum
892_994.las	None	NAVD88 - Geoid09 (Feet)
892_996.las	None	NAVD88 - Geoid09 (Feet)
892_998.las	None	NAVD88 - Geoid09 (Feet)
894_1000.las	None	NAVD88 - Geoid09 (Feet)
894_1002.las	None	NAVD88 - Geoid09 (Feet)
894_1004.las	None	NAVD88 - Geoid09 (Feet)
894_1006.las	None	NAVD88 - Geoid09 (Feet)
894_1008.las	None	NAVD88 - Geoid09 (Feet)
894_1010.las	None	NAVD88 - Geoid09 (Feet)
894_1012.las	None	NAVD88 - Geoid09 (Feet)
894_1014.las	None	NAVD88 - Geoid09 (Feet)
894_1016.las	None	NAVD88 - Geoid09 (Feet)
894_1018.las	None	NAVD88 - Geoid09 (Feet)
894_1020.las	None	NAVD88 - Geoid09 (Feet)
894_1022.las	None	NAVD88 - Geoid09 (Feet)
894_1024.las	None	NAVD88 - Geoid09 (Feet)
894_1026.las	None	NAVD88 - Geoid09 (Feet)
894_1028.las	None	NAVD88 - Geoid09 (Feet)
894_1030.las	None	NAVD88 - Geoid09 (Feet)
894_1032.las	None	NAVD88 - Geoid09 (Feet)
894_1034.las	None	NAVD88 - Geoid09 (Feet)
894_1036.las	None	NAVD88 - Geoid09 (Feet)
894_1038.las	None	NAVD88 - Geoid09 (Feet)
894_1040.las	None	NAVD88 - Geoid09 (Feet)
894_926.las	None	NAVD88 - Geoid09 (Feet)
894_928.las	None	NAVD88 - Geoid09 (Feet)
894_930.las	None	NAVD88 - Geoid09 (Feet)
894_932.las	None	NAVD88 - Geoid09 (Feet)
894_934.las	None	NAVD88 - Geoid09 (Feet)
894_936.las	None	NAVD88 - Geoid09 (Feet)
894_938.las	None	NAVD88 - Geoid09 (Feet)
894_940.las	None	NAVD88 - Geoid09 (Feet)
894_942.las	None	NAVD88 - Geoid09 (Feet)
894_944.las	None	NAVD88 - Geoid09 (Feet)
894_946.las	None	NAVD88 - Geoid09 (Feet)
894_948.las	None	NAVD88 - Geoid09 (Feet)
894_950.las	None	NAVD88 - Geoid09 (Feet)
894_952.las	None	NAVD88 - Geoid09 (Feet)
894_954.las	None	NAVD88 - Geoid09 (Feet)
894_956.las	None	NAVD88 - Geoid09 (Feet)
894_958.las	None	NAVD88 - Geoid09 (Feet)
894_960.las	None	NAVD88 - Geoid09 (Feet)
894_962.las	None	NAVD88 - Geoid09 (Feet)
894_964.las	None	NAVD88 - Geoid09 (Feet)
894_966.las	None	NAVD88 - Geoid09 (Feet)
894_968.las	None	NAVD88 - Geoid09 (Feet)
894_970.las	None	NAVD88 - Geoid09 (Feet)
894_972.las	None	NAVD88 - Geoid09 (Feet)
894_974.las	None	NAVD88 - Geoid09 (Feet)

2.4 Report on Datums (Tiled Data) - continued

File	EPSG Code	Vertical Datum
894_976.las	None	NAVD88 - Geoid09 (Feet)
894_978.las	None	NAVD88 - Geoid09 (Feet)
894_980.las	None	NAVD88 - Geoid09 (Feet)
894_982.las	None	NAVD88 - Geoid09 (Feet)
894_984.las	None	NAVD88 - Geoid09 (Feet)
894_986.las	None	NAVD88 - Geoid09 (Feet)
894_988.las	None	NAVD88 - Geoid09 (Feet)
894_990.las	None	NAVD88 - Geoid09 (Feet)
894_992.las	None	NAVD88 - Geoid09 (Feet)
894_994.las	None	NAVD88 - Geoid09 (Feet)
894_996.las	None	NAVD88 - Geoid09 (Feet)
894_998.las	None	NAVD88 - Geoid09 (Feet)
896_1000.las	None	NAVD88 - Geoid09 (Feet)
896_1002.las	None	NAVD88 - Geoid09 (Feet)
896_1004.las	None	NAVD88 - Geoid09 (Feet)
896_1006.las	None	NAVD88 - Geoid09 (Feet)
896_1008.las	None	NAVD88 - Geoid09 (Feet)
896_1010.las	None	NAVD88 - Geoid09 (Feet)
896_1012.las	None	NAVD88 - Geoid09 (Feet)
896_1014.las	None	NAVD88 - Geoid09 (Feet)
896_1016.las	None	NAVD88 - Geoid09 (Feet)
896_1018.las	None	NAVD88 - Geoid09 (Feet)
896_1020.las	None	NAVD88 - Geoid09 (Feet)
896_1022.las	None	NAVD88 - Geoid09 (Feet)
896_1024.las	None	NAVD88 - Geoid09 (Feet)
896_1026.las	None	NAVD88 - Geoid09 (Feet)
896_1028.las	None	NAVD88 - Geoid09 (Feet)
896_1030.las	None	NAVD88 - Geoid09 (Feet)
896_1032.las	None	NAVD88 - Geoid09 (Feet)
896_1034.las	None	NAVD88 - Geoid09 (Feet)
896_1036.las	None	NAVD88 - Geoid09 (Feet)
896_1038.las	None	NAVD88 - Geoid09 (Feet)
896_1040.las	None	NAVD88 - Geoid09 (Feet)
896_926.las	None	NAVD88 - Geoid09 (Feet)
896_928.las	None	NAVD88 - Geoid09 (Feet)
896_930.las	None	NAVD88 - Geoid09 (Feet)
896_932.las	None	NAVD88 - Geoid09 (Feet)
896_934.las	None	NAVD88 - Geoid09 (Feet)
896_936.las	None	NAVD88 - Geoid09 (Feet)
896_938.las	None	NAVD88 - Geoid09 (Feet)
896_940.las	None	NAVD88 - Geoid09 (Feet)
896_942.las	None	NAVD88 - Geoid09 (Feet)
896_944.las	None	NAVD88 - Geoid09 (Feet)
896_946.las	None	NAVD88 - Geoid09 (Feet)
896_948.las	None	NAVD88 - Geoid09 (Feet)
896_950.las	None	NAVD88 - Geoid09 (Feet)
896_952.las	None	NAVD88 - Geoid09 (Feet)
896_954.las	None	NAVD88 - Geoid09 (Feet)
896_956.las	None	NAVD88 - Geoid09 (Feet)

2.4 Report on Datums (Tiled Data) - continued

File	EPSG Code	Vertical Datum
896_958.las	None	NAVD88 - Geoid09 (Feet)
896_960.las	None	NAVD88 - Geoid09 (Feet)
896_962.las	None	NAVD88 - Geoid09 (Feet)
896_964.las	None	NAVD88 - Geoid09 (Feet)
896_966.las	None	NAVD88 - Geoid09 (Feet)
896_968.las	None	NAVD88 - Geoid09 (Feet)
896_970.las	None	NAVD88 - Geoid09 (Feet)
896_972.las	None	NAVD88 - Geoid09 (Feet)
896_974.las	None	NAVD88 - Geoid09 (Feet)
896_976.las	None	NAVD88 - Geoid09 (Feet)
896_978.las	None	NAVD88 - Geoid09 (Feet)
896_980.las	None	NAVD88 - Geoid09 (Feet)
896_982.las	None	NAVD88 - Geoid09 (Feet)
896_984.las	None	NAVD88 - Geoid09 (Feet)
896_986.las	None	NAVD88 - Geoid09 (Feet)
896_988.las	None	NAVD88 - Geoid09 (Feet)
896_990.las	None	NAVD88 - Geoid09 (Feet)
896_992.las	None	NAVD88 - Geoid09 (Feet)
896_994.las	None	NAVD88 - Geoid09 (Feet)
896_996.las	None	NAVD88 - Geoid09 (Feet)
896_998.las	None	NAVD88 - Geoid09 (Feet)
898_1000.las	None	NAVD88 - Geoid09 (Feet)
898_1002.las	None	NAVD88 - Geoid09 (Feet)
898_1004.las	None	NAVD88 - Geoid09 (Feet)
898_1006.las	None	NAVD88 - Geoid09 (Feet)
898_1008.las	None	NAVD88 - Geoid09 (Feet)
898_1010.las	None	NAVD88 - Geoid09 (Feet)
898_1012.las	None	NAVD88 - Geoid09 (Feet)
898_1014.las	None	NAVD88 - Geoid09 (Feet)
898_1016.las	None	NAVD88 - Geoid09 (Feet)
898_1018.las	None	NAVD88 - Geoid09 (Feet)
898_1020.las	None	NAVD88 - Geoid09 (Feet)
898_1022.las	None	NAVD88 - Geoid09 (Feet)
898_1024.las	None	NAVD88 - Geoid09 (Feet)
898_1026.las	None	NAVD88 - Geoid09 (Feet)
898_1028.las	None	NAVD88 - Geoid09 (Feet)
898_1030.las	None	NAVD88 - Geoid09 (Feet)
898_1032.las	None	NAVD88 - Geoid09 (Feet)
898_1034.las	None	NAVD88 - Geoid09 (Feet)
898_1036.las	None	NAVD88 - Geoid09 (Feet)
898_1038.las	None	NAVD88 - Geoid09 (Feet)
898_1040.las	None	NAVD88 - Geoid09 (Feet)
898_926.las	None	NAVD88 - Geoid09 (Feet)
898_928.las	None	NAVD88 - Geoid09 (Feet)
898_930.las	None	NAVD88 - Geoid09 (Feet)
898_932.las	None	NAVD88 - Geoid09 (Feet)
898_934.las	None	NAVD88 - Geoid09 (Feet)
898_936.las	None	NAVD88 - Geoid09 (Feet)
898_938.las	None	NAVD88 - Geoid09 (Feet)

2.4 Report on Datums (Tiled Data) - continued

File	EPSG Code	Vertical Datum
898_940.las	None	NAVD88 - Geoid09 (Feet)
898_942.las	None	NAVD88 - Geoid09 (Feet)
898_944.las	None	NAVD88 - Geoid09 (Feet)
898_946.las	None	NAVD88 - Geoid09 (Feet)
898_948.las	None	NAVD88 - Geoid09 (Feet)
898_950.las	None	NAVD88 - Geoid09 (Feet)
898_952.las	None	NAVD88 - Geoid09 (Feet)
898_954.las	None	NAVD88 - Geoid09 (Feet)
898_956.las	None	NAVD88 - Geoid09 (Feet)
898_958.las	None	NAVD88 - Geoid09 (Feet)
898_960.las	None	NAVD88 - Geoid09 (Feet)
898_962.las	None	NAVD88 - Geoid09 (Feet)
898_964.las	None	NAVD88 - Geoid09 (Feet)
898_966.las	None	NAVD88 - Geoid09 (Feet)
898_968.las	None	NAVD88 - Geoid09 (Feet)
898_970.las	None	NAVD88 - Geoid09 (Feet)
898_972.las	None	NAVD88 - Geoid09 (Feet)
898_974.las	None	NAVD88 - Geoid09 (Feet)
898_976.las	None	NAVD88 - Geoid09 (Feet)
898_978.las	None	NAVD88 - Geoid09 (Feet)
898_980.las	None	NAVD88 - Geoid09 (Feet)
898_982.las	None	NAVD88 - Geoid09 (Feet)
898_984.las	None	NAVD88 - Geoid09 (Feet)
898_986.las	None	NAVD88 - Geoid09 (Feet)
898_988.las	None	NAVD88 - Geoid09 (Feet)
898_990.las	None	NAVD88 - Geoid09 (Feet)
898_992.las	None	NAVD88 - Geoid09 (Feet)
898_994.las	None	NAVD88 - Geoid09 (Feet)
898_996.las	None	NAVD88 - Geoid09 (Feet)
898_998.las	None	NAVD88 - Geoid09 (Feet)
900_1000.las	None	NAVD88 - Geoid09 (Feet)
900_1002.las	None	NAVD88 - Geoid09 (Feet)
900_1004.las	None	NAVD88 - Geoid09 (Feet)
900_1006.las	None	NAVD88 - Geoid09 (Feet)
900_1008.las	None	NAVD88 - Geoid09 (Feet)
900_1010.las	None	NAVD88 - Geoid09 (Feet)
900_1012.las	None	NAVD88 - Geoid09 (Feet)
900_1014.las	None	NAVD88 - Geoid09 (Feet)
900_1016.las	None	NAVD88 - Geoid09 (Feet)
900_1018.las	None	NAVD88 - Geoid09 (Feet)
900_1020.las	None	NAVD88 - Geoid09 (Feet)
900_1022.las	None	NAVD88 - Geoid09 (Feet)
900_1024.las	None	NAVD88 - Geoid09 (Feet)
900_1026.las	None	NAVD88 - Geoid09 (Feet)
900_1028.las	None	NAVD88 - Geoid09 (Feet)
900_1030.las	None	NAVD88 - Geoid09 (Feet)
900_1032.las	None	NAVD88 - Geoid09 (Feet)
900_1034.las	None	NAVD88 - Geoid09 (Feet)
900_1036.las	None	NAVD88 - Geoid09 (Feet)

2.4 Report on Datums (Tiled Data) - continued

File	EPSG Code	Vertical Datum
900_926.las	None	NAVD88 - Geoid09 (Feet)
900_928.las	None	NAVD88 - Geoid09 (Feet)
900_930.las	None	NAVD88 - Geoid09 (Feet)
900_932.las	None	NAVD88 - Geoid09 (Feet)
900_934.las	None	NAVD88 - Geoid09 (Feet)
900_936.las	None	NAVD88 - Geoid09 (Feet)
900_938.las	None	NAVD88 - Geoid09 (Feet)
900_940.las	None	NAVD88 - Geoid09 (Feet)
900_942.las	None	NAVD88 - Geoid09 (Feet)
900_944.las	None	NAVD88 - Geoid09 (Feet)
900_946.las	None	NAVD88 - Geoid09 (Feet)
900_948.las	None	NAVD88 - Geoid09 (Feet)
900_950.las	None	NAVD88 - Geoid09 (Feet)
900_952.las	None	NAVD88 - Geoid09 (Feet)
900_954.las	None	NAVD88 - Geoid09 (Feet)
900_956.las	None	NAVD88 - Geoid09 (Feet)
900_958.las	None	NAVD88 - Geoid09 (Feet)
900_960.las	None	NAVD88 - Geoid09 (Feet)
900_962.las	None	NAVD88 - Geoid09 (Feet)
900_964.las	None	NAVD88 - Geoid09 (Feet)
900_966.las	None	NAVD88 - Geoid09 (Feet)
900_968.las	None	NAVD88 - Geoid09 (Feet)
900_970.las	None	NAVD88 - Geoid09 (Feet)
900_972.las	None	NAVD88 - Geoid09 (Feet)
900_974.las	None	NAVD88 - Geoid09 (Feet)
900_976.las	None	NAVD88 - Geoid09 (Feet)
900_978.las	None	NAVD88 - Geoid09 (Feet)
900_980.las	None	NAVD88 - Geoid09 (Feet)
900_982.las	None	NAVD88 - Geoid09 (Feet)
900_984.las	None	NAVD88 - Geoid09 (Feet)
900_986.las	None	NAVD88 - Geoid09 (Feet)
900_988.las	None	NAVD88 - Geoid09 (Feet)
900_990.las	None	NAVD88 - Geoid09 (Feet)
900_992.las	None	NAVD88 - Geoid09 (Feet)
900_994.las	None	NAVD88 - Geoid09 (Feet)
900_996.las	None	NAVD88 - Geoid09 (Feet)
900_998.las	None	NAVD88 - Geoid09 (Feet)
902_1000.las	None	NAVD88 - Geoid09 (Feet)
902_1002.las	None	NAVD88 - Geoid09 (Feet)
902_1004.las	None	NAVD88 - Geoid09 (Feet)
902_1006.las	None	NAVD88 - Geoid09 (Feet)
902_1008.las	None	NAVD88 - Geoid09 (Feet)
902_1010.las	None	NAVD88 - Geoid09 (Feet)
902_1012.las	None	NAVD88 - Geoid09 (Feet)
902_1014.las	None	NAVD88 - Geoid09 (Feet)
902_1016.las	None	NAVD88 - Geoid09 (Feet)
902_1018.las	None	NAVD88 - Geoid09 (Feet)
902_1020.las	None	NAVD88 - Geoid09 (Feet)
902_1022.las	None	NAVD88 - Geoid09 (Feet)

2.4 Report on Datums (Tiled Data) - continued

File	EPSG Code	Vertical Datum
902_1024.las	None	NAVD88 - Geoid09 (Feet)
902_1026.las	None	NAVD88 - Geoid09 (Feet)
902_1028.las	None	NAVD88 - Geoid09 (Feet)
902_1030.las	None	NAVD88 - Geoid09 (Feet)
902_1032.las	None	NAVD88 - Geoid09 (Feet)
902_1034.las	None	NAVD88 - Geoid09 (Feet)
902_1036.las	None	NAVD88 - Geoid09 (Feet)
902_926.las	None	NAVD88 - Geoid09 (Feet)
902_928.las	None	NAVD88 - Geoid09 (Feet)
902_930.las	None	NAVD88 - Geoid09 (Feet)
902_932.las	None	NAVD88 - Geoid09 (Feet)
902_934.las	None	NAVD88 - Geoid09 (Feet)
902_936.las	None	NAVD88 - Geoid09 (Feet)
902_938.las	None	NAVD88 - Geoid09 (Feet)
902_940.las	None	NAVD88 - Geoid09 (Feet)
902_942.las	None	NAVD88 - Geoid09 (Feet)
902_944.las	None	NAVD88 - Geoid09 (Feet)
902_946.las	None	NAVD88 - Geoid09 (Feet)
902_948.las	None	NAVD88 - Geoid09 (Feet)
902_950.las	None	NAVD88 - Geoid09 (Feet)
902_952.las	None	NAVD88 - Geoid09 (Feet)
902_954.las	None	NAVD88 - Geoid09 (Feet)
902_956.las	None	NAVD88 - Geoid09 (Feet)
902_958.las	None	NAVD88 - Geoid09 (Feet)
902_960.las	None	NAVD88 - Geoid09 (Feet)
902_962.las	None	NAVD88 - Geoid09 (Feet)
902_964.las	None	NAVD88 - Geoid09 (Feet)
902_966.las	None	NAVD88 - Geoid09 (Feet)
902_968.las	None	NAVD88 - Geoid09 (Feet)
902_970.las	None	NAVD88 - Geoid09 (Feet)
902_972.las	None	NAVD88 - Geoid09 (Feet)
902_974.las	None	NAVD88 - Geoid09 (Feet)
902_976.las	None	NAVD88 - Geoid09 (Feet)
902_978.las	None	NAVD88 - Geoid09 (Feet)
902_980.las	None	NAVD88 - Geoid09 (Feet)
902_982.las	None	NAVD88 - Geoid09 (Feet)
902_984.las	None	NAVD88 - Geoid09 (Feet)
902_986.las	None	NAVD88 - Geoid09 (Feet)
902_988.las	None	NAVD88 - Geoid09 (Feet)
902_990.las	None	NAVD88 - Geoid09 (Feet)
902_992.las	None	NAVD88 - Geoid09 (Feet)
902_994.las	None	NAVD88 - Geoid09 (Feet)
902_996.las	None	NAVD88 - Geoid09 (Feet)
902_998.las	None	NAVD88 - Geoid09 (Feet)
904_1000.las	None	NAVD88 - Geoid09 (Feet)
904_1002.las	None	NAVD88 - Geoid09 (Feet)
904_1004.las	None	NAVD88 - Geoid09 (Feet)
904_1006.las	None	NAVD88 - Geoid09 (Feet)
904_1008.las	None	NAVD88 - Geoid09 (Feet)

2.4 Report on Datums (Tiled Data) - continued

File	EPSG Code	Vertical Datum
904_1010.las	None	NAVD88 - Geoid09 (Feet)
904_1012.las	None	NAVD88 - Geoid09 (Feet)
904_1014.las	None	NAVD88 - Geoid09 (Feet)
904_1016.las	None	NAVD88 - Geoid09 (Feet)
904_1018.las	None	NAVD88 - Geoid09 (Feet)
904_1020.las	None	NAVD88 - Geoid09 (Feet)
904_1022.las	None	NAVD88 - Geoid09 (Feet)
904_1024.las	None	NAVD88 - Geoid09 (Feet)
904_1026.las	None	NAVD88 - Geoid09 (Feet)
904_1028.las	None	NAVD88 - Geoid09 (Feet)
904_1030.las	None	NAVD88 - Geoid09 (Feet)
904_1032.las	None	NAVD88 - Geoid09 (Feet)
904_1034.las	None	NAVD88 - Geoid09 (Feet)
904_1036.las	None	NAVD88 - Geoid09 (Feet)
904_926.las	None	NAVD88 - Geoid09 (Feet)
904_928.las	None	NAVD88 - Geoid09 (Feet)
904_930.las	None	NAVD88 - Geoid09 (Feet)
904_932.las	None	NAVD88 - Geoid09 (Feet)
904_934.las	None	NAVD88 - Geoid09 (Feet)
904_936.las	None	NAVD88 - Geoid09 (Feet)
904_938.las	None	NAVD88 - Geoid09 (Feet)
904_940.las	None	NAVD88 - Geoid09 (Feet)
904_942.las	None	NAVD88 - Geoid09 (Feet)
904_944.las	None	NAVD88 - Geoid09 (Feet)
904_946.las	None	NAVD88 - Geoid09 (Feet)
904_948.las	None	NAVD88 - Geoid09 (Feet)
904_950.las	None	NAVD88 - Geoid09 (Feet)
904_952.las	None	NAVD88 - Geoid09 (Feet)
904_954.las	None	NAVD88 - Geoid09 (Feet)
904_956.las	None	NAVD88 - Geoid09 (Feet)
904_958.las	None	NAVD88 - Geoid09 (Feet)
904_960.las	None	NAVD88 - Geoid09 (Feet)
904_962.las	None	NAVD88 - Geoid09 (Feet)
904_964.las	None	NAVD88 - Geoid09 (Feet)
904_966.las	None	NAVD88 - Geoid09 (Feet)
904_968.las	None	NAVD88 - Geoid09 (Feet)
904_970.las	None	NAVD88 - Geoid09 (Feet)
904_972.las	None	NAVD88 - Geoid09 (Feet)
904_974.las	None	NAVD88 - Geoid09 (Feet)
904_976.las	None	NAVD88 - Geoid09 (Feet)
904_978.las	None	NAVD88 - Geoid09 (Feet)
904_980.las	None	NAVD88 - Geoid09 (Feet)
904_982.las	None	NAVD88 - Geoid09 (Feet)
904_984.las	None	NAVD88 - Geoid09 (Feet)
904_986.las	None	NAVD88 - Geoid09 (Feet)
904_988.las	None	NAVD88 - Geoid09 (Feet)
904_990.las	None	NAVD88 - Geoid09 (Feet)
904_992.las	None	NAVD88 - Geoid09 (Feet)
904_994.las	None	NAVD88 - Geoid09 (Feet)

2.4 Report on Datums (Tiled Data) - continued

File	EPSG Code	Vertical Datum
904_996.las	None	NAVD88 - Geoid09 (Feet)
904_998.las	None	NAVD88 - Geoid09 (Feet)
906_1000.las	None	NAVD88 - Geoid09 (Feet)
906_1002.las	None	NAVD88 - Geoid09 (Feet)
906_1004.las	None	NAVD88 - Geoid09 (Feet)
906_1006.las	None	NAVD88 - Geoid09 (Feet)
906_1008.las	None	NAVD88 - Geoid09 (Feet)
906_1010.las	None	NAVD88 - Geoid09 (Feet)
906_1012.las	None	NAVD88 - Geoid09 (Feet)
906_1014.las	None	NAVD88 - Geoid09 (Feet)
906_1016.las	None	NAVD88 - Geoid09 (Feet)
906_1018.las	None	NAVD88 - Geoid09 (Feet)
906_1020.las	None	NAVD88 - Geoid09 (Feet)
906_1022.las	None	NAVD88 - Geoid09 (Feet)
906_1024.las	None	NAVD88 - Geoid09 (Feet)
906_1026.las	None	NAVD88 - Geoid09 (Feet)
906_1028.las	None	NAVD88 - Geoid09 (Feet)
906_1030.las	None	NAVD88 - Geoid09 (Feet)
906_926.las	None	NAVD88 - Geoid09 (Feet)
906_928.las	None	NAVD88 - Geoid09 (Feet)
906_930.las	None	NAVD88 - Geoid09 (Feet)
906_932.las	None	NAVD88 - Geoid09 (Feet)
906_934.las	None	NAVD88 - Geoid09 (Feet)
906_936.las	None	NAVD88 - Geoid09 (Feet)
906_938.las	None	NAVD88 - Geoid09 (Feet)
906_940.las	None	NAVD88 - Geoid09 (Feet)
906_942.las	None	NAVD88 - Geoid09 (Feet)
906_944.las	None	NAVD88 - Geoid09 (Feet)
906_946.las	None	NAVD88 - Geoid09 (Feet)
906_948.las	None	NAVD88 - Geoid09 (Feet)
906_950.las	None	NAVD88 - Geoid09 (Feet)
906_952.las	None	NAVD88 - Geoid09 (Feet)
906_954.las	None	NAVD88 - Geoid09 (Feet)
906_956.las	None	NAVD88 - Geoid09 (Feet)
906_958.las	None	NAVD88 - Geoid09 (Feet)
906_960.las	None	NAVD88 - Geoid09 (Feet)
906_962.las	None	NAVD88 - Geoid09 (Feet)
906_964.las	None	NAVD88 - Geoid09 (Feet)
906_966.las	None	NAVD88 - Geoid09 (Feet)
906_968.las	None	NAVD88 - Geoid09 (Feet)
906_970.las	None	NAVD88 - Geoid09 (Feet)
906_972.las	None	NAVD88 - Geoid09 (Feet)
906_974.las	None	NAVD88 - Geoid09 (Feet)
906_976.las	None	NAVD88 - Geoid09 (Feet)
906_978.las	None	NAVD88 - Geoid09 (Feet)
906_980.las	None	NAVD88 - Geoid09 (Feet)
906_982.las	None	NAVD88 - Geoid09 (Feet)
906_984.las	None	NAVD88 - Geoid09 (Feet)
906_986.las	None	NAVD88 - Geoid09 (Feet)

2.4 Report on Datums (Tiled Data) - continued

File	EPSG Code	Vertical Datum
906_988.las	None	NAVD88 - Geoid09 (Feet)
906_990.las	None	NAVD88 - Geoid09 (Feet)
906_992.las	None	NAVD88 - Geoid09 (Feet)
906_994.las	None	NAVD88 - Geoid09 (Feet)
906_996.las	None	NAVD88 - Geoid09 (Feet)
906_998.las	None	NAVD88 - Geoid09 (Feet)
908_1000.las	None	NAVD88 - Geoid09 (Feet)
908_1002.las	None	NAVD88 - Geoid09 (Feet)
908_1004.las	None	NAVD88 - Geoid09 (Feet)
908_1006.las	None	NAVD88 - Geoid09 (Feet)
908_1008.las	None	NAVD88 - Geoid09 (Feet)
908_1010.las	None	NAVD88 - Geoid09 (Feet)
908_1012.las	None	NAVD88 - Geoid09 (Feet)
908_1014.las	None	NAVD88 - Geoid09 (Feet)
908_1016.las	None	NAVD88 - Geoid09 (Feet)
908_1018.las	None	NAVD88 - Geoid09 (Feet)
908_1020.las	None	NAVD88 - Geoid09 (Feet)
908_1022.las	None	NAVD88 - Geoid09 (Feet)
908_1024.las	None	NAVD88 - Geoid09 (Feet)
908_1026.las	None	NAVD88 - Geoid09 (Feet)
908_1028.las	None	NAVD88 - Geoid09 (Feet)
908_1030.las	None	NAVD88 - Geoid09 (Feet)
908_926.las	None	NAVD88 - Geoid09 (Feet)
908_928.las	None	NAVD88 - Geoid09 (Feet)
908_930.las	None	NAVD88 - Geoid09 (Feet)
908_932.las	None	NAVD88 - Geoid09 (Feet)
908_934.las	None	NAVD88 - Geoid09 (Feet)
908_936.las	None	NAVD88 - Geoid09 (Feet)
908_938.las	None	NAVD88 - Geoid09 (Feet)
908_940.las	None	NAVD88 - Geoid09 (Feet)
908_942.las	None	NAVD88 - Geoid09 (Feet)
908_944.las	None	NAVD88 - Geoid09 (Feet)
908_946.las	None	NAVD88 - Geoid09 (Feet)
908_948.las	None	NAVD88 - Geoid09 (Feet)
908_950.las	None	NAVD88 - Geoid09 (Feet)
908_952.las	None	NAVD88 - Geoid09 (Feet)
908_954.las	None	NAVD88 - Geoid09 (Feet)
908_956.las	None	NAVD88 - Geoid09 (Feet)
908_958.las	None	NAVD88 - Geoid09 (Feet)
908_960.las	None	NAVD88 - Geoid09 (Feet)
908_962.las	None	NAVD88 - Geoid09 (Feet)
908_964.las	None	NAVD88 - Geoid09 (Feet)
908_966.las	None	NAVD88 - Geoid09 (Feet)
908_968.las	None	NAVD88 - Geoid09 (Feet)
908_970.las	None	NAVD88 - Geoid09 (Feet)
908_972.las	None	NAVD88 - Geoid09 (Feet)
908_974.las	None	NAVD88 - Geoid09 (Feet)
908_976.las	None	NAVD88 - Geoid09 (Feet)
908_978.las	None	NAVD88 - Geoid09 (Feet)

2.4 Report on Datums (Tiled Data) - continued

File	EPSG Code	Vertical Datum
908_980.las	None	NAVD88 - Geoid09 (Feet)
908_982.las	None	NAVD88 - Geoid09 (Feet)
908_984.las	None	NAVD88 - Geoid09 (Feet)
908_986.las	None	NAVD88 - Geoid09 (Feet)
908_988.las	None	NAVD88 - Geoid09 (Feet)
908_990.las	None	NAVD88 - Geoid09 (Feet)
908_992.las	None	NAVD88 - Geoid09 (Feet)
908_994.las	None	NAVD88 - Geoid09 (Feet)
908_996.las	None	NAVD88 - Geoid09 (Feet)
908_998.las	None	NAVD88 - Geoid09 (Feet)
910_1000.las	None	NAVD88 - Geoid09 (Feet)
910_1002.las	None	NAVD88 - Geoid09 (Feet)
910_1004.las	None	NAVD88 - Geoid09 (Feet)
910_1006.las	None	NAVD88 - Geoid09 (Feet)
910_1008.las	None	NAVD88 - Geoid09 (Feet)
910_1010.las	None	NAVD88 - Geoid09 (Feet)
910_1012.las	None	NAVD88 - Geoid09 (Feet)
910_1014.las	None	NAVD88 - Geoid09 (Feet)
910_1016.las	None	NAVD88 - Geoid09 (Feet)
910_1018.las	None	NAVD88 - Geoid09 (Feet)
910_1020.las	None	NAVD88 - Geoid09 (Feet)
910_1022.las	None	NAVD88 - Geoid09 (Feet)
910_1024.las	None	NAVD88 - Geoid09 (Feet)
910_1026.las	None	NAVD88 - Geoid09 (Feet)
910_1028.las	None	NAVD88 - Geoid09 (Feet)
910_1030.las	None	NAVD88 - Geoid09 (Feet)
910_926.las	None	NAVD88 - Geoid09 (Feet)
910_928.las	None	NAVD88 - Geoid09 (Feet)
910_930.las	None	NAVD88 - Geoid09 (Feet)
910_932.las	None	NAVD88 - Geoid09 (Feet)
910_934.las	None	NAVD88 - Geoid09 (Feet)
910_936.las	None	NAVD88 - Geoid09 (Feet)
910_938.las	None	NAVD88 - Geoid09 (Feet)
910_940.las	None	NAVD88 - Geoid09 (Feet)
910_942.las	None	NAVD88 - Geoid09 (Feet)
910_944.las	None	NAVD88 - Geoid09 (Feet)
910_946.las	None	NAVD88 - Geoid09 (Feet)
910_948.las	None	NAVD88 - Geoid09 (Feet)
910_950.las	None	NAVD88 - Geoid09 (Feet)
910_952.las	None	NAVD88 - Geoid09 (Feet)
910_954.las	None	NAVD88 - Geoid09 (Feet)
910_956.las	None	NAVD88 - Geoid09 (Feet)
910_958.las	None	NAVD88 - Geoid09 (Feet)
910_960.las	None	NAVD88 - Geoid09 (Feet)
910_962.las	None	NAVD88 - Geoid09 (Feet)
910_964.las	None	NAVD88 - Geoid09 (Feet)
910_966.las	None	NAVD88 - Geoid09 (Feet)
910_968.las	None	NAVD88 - Geoid09 (Feet)
910_970.las	None	NAVD88 - Geoid09 (Feet)

2.4 Report on Datums (Tiled Data) - continued

File	EPSG Code	Vertical Datum
910_972.las	None	NAVD88 - Geoid09 (Feet)
910_974.las	None	NAVD88 - Geoid09 (Feet)
910_976.las	None	NAVD88 - Geoid09 (Feet)
910_978.las	None	NAVD88 - Geoid09 (Feet)
910_980.las	None	NAVD88 - Geoid09 (Feet)
910_982.las	None	NAVD88 - Geoid09 (Feet)
910_984.las	None	NAVD88 - Geoid09 (Feet)
910_986.las	None	NAVD88 - Geoid09 (Feet)
910_988.las	None	NAVD88 - Geoid09 (Feet)
910_990.las	None	NAVD88 - Geoid09 (Feet)
910_992.las	None	NAVD88 - Geoid09 (Feet)
910_994.las	None	NAVD88 - Geoid09 (Feet)
910_996.las	None	NAVD88 - Geoid09 (Feet)
910_998.las	None	NAVD88 - Geoid09 (Feet)
912_1000.las	None	NAVD88 - Geoid09 (Feet)
912_1002.las	None	NAVD88 - Geoid09 (Feet)
912_1004.las	None	NAVD88 - Geoid09 (Feet)
912_1006.las	None	NAVD88 - Geoid09 (Feet)
912_1008.las	None	NAVD88 - Geoid09 (Feet)
912_1010.las	None	NAVD88 - Geoid09 (Feet)
912_1012.las	None	NAVD88 - Geoid09 (Feet)
912_1014.las	None	NAVD88 - Geoid09 (Feet)
912_1016.las	None	NAVD88 - Geoid09 (Feet)
912_1018.las	None	NAVD88 - Geoid09 (Feet)
912_1020.las	None	NAVD88 - Geoid09 (Feet)
912_1022.las	None	NAVD88 - Geoid09 (Feet)
912_1024.las	None	NAVD88 - Geoid09 (Feet)
912_926.las	None	NAVD88 - Geoid09 (Feet)
912_928.las	None	NAVD88 - Geoid09 (Feet)
912_930.las	None	NAVD88 - Geoid09 (Feet)
912_932.las	None	NAVD88 - Geoid09 (Feet)
912_934.las	None	NAVD88 - Geoid09 (Feet)
912_936.las	None	NAVD88 - Geoid09 (Feet)
912_938.las	None	NAVD88 - Geoid09 (Feet)
912_940.las	None	NAVD88 - Geoid09 (Feet)
912_942.las	None	NAVD88 - Geoid09 (Feet)
912_944.las	None	NAVD88 - Geoid09 (Feet)
912_946.las	None	NAVD88 - Geoid09 (Feet)
912_948.las	None	NAVD88 - Geoid09 (Feet)
912_950.las	None	NAVD88 - Geoid09 (Feet)
912_952.las	None	NAVD88 - Geoid09 (Feet)
912_954.las	None	NAVD88 - Geoid09 (Feet)
912_956.las	None	NAVD88 - Geoid09 (Feet)
912_958.las	None	NAVD88 - Geoid09 (Feet)
912_960.las	None	NAVD88 - Geoid09 (Feet)
912_962.las	None	NAVD88 - Geoid09 (Feet)
912_964.las	None	NAVD88 - Geoid09 (Feet)
912_966.las	None	NAVD88 - Geoid09 (Feet)
912_968.las	None	NAVD88 - Geoid09 (Feet)

2.4 Report on Datums (Tiled Data) - continued

File	EPSG Code	Vertical Datum
912_970.las	None	NAVD88 - Geoid09 (Feet)
912_972.las	None	NAVD88 - Geoid09 (Feet)
912_974.las	None	NAVD88 - Geoid09 (Feet)
912_976.las	None	NAVD88 - Geoid09 (Feet)
912_978.las	None	NAVD88 - Geoid09 (Feet)
912_980.las	None	NAVD88 - Geoid09 (Feet)
912_982.las	None	NAVD88 - Geoid09 (Feet)
912_984.las	None	NAVD88 - Geoid09 (Feet)
912_986.las	None	NAVD88 - Geoid09 (Feet)
912_988.las	None	NAVD88 - Geoid09 (Feet)
912_990.las	None	NAVD88 - Geoid09 (Feet)
912_992.las	None	NAVD88 - Geoid09 (Feet)
912_994.las	None	NAVD88 - Geoid09 (Feet)
912_996.las	None	NAVD88 - Geoid09 (Feet)
912_998.las	None	NAVD88 - Geoid09 (Feet)
914_1000.las	None	NAVD88 - Geoid09 (Feet)
914_1002.las	None	NAVD88 - Geoid09 (Feet)
914_1004.las	None	NAVD88 - Geoid09 (Feet)
914_1006.las	None	NAVD88 - Geoid09 (Feet)
914_1008.las	None	NAVD88 - Geoid09 (Feet)
914_1010.las	None	NAVD88 - Geoid09 (Feet)
914_1012.las	None	NAVD88 - Geoid09 (Feet)
914_1014.las	None	NAVD88 - Geoid09 (Feet)
914_1016.las	None	NAVD88 - Geoid09 (Feet)
914_1018.las	None	NAVD88 - Geoid09 (Feet)
914_1020.las	None	NAVD88 - Geoid09 (Feet)
914_1022.las	None	NAVD88 - Geoid09 (Feet)
914_1024.las	None	NAVD88 - Geoid09 (Feet)
914_926.las	None	NAVD88 - Geoid09 (Feet)
914_928.las	None	NAVD88 - Geoid09 (Feet)
914_930.las	None	NAVD88 - Geoid09 (Feet)
914_932.las	None	NAVD88 - Geoid09 (Feet)
914_934.las	None	NAVD88 - Geoid09 (Feet)
914_936.las	None	NAVD88 - Geoid09 (Feet)
914_938.las	None	NAVD88 - Geoid09 (Feet)
914_940.las	None	NAVD88 - Geoid09 (Feet)
914_942.las	None	NAVD88 - Geoid09 (Feet)
914_944.las	None	NAVD88 - Geoid09 (Feet)
914_946.las	None	NAVD88 - Geoid09 (Feet)
914_948.las	None	NAVD88 - Geoid09 (Feet)
914_950.las	None	NAVD88 - Geoid09 (Feet)
914_952.las	None	NAVD88 - Geoid09 (Feet)
914_954.las	None	NAVD88 - Geoid09 (Feet)
914_956.las	None	NAVD88 - Geoid09 (Feet)
914_958.las	None	NAVD88 - Geoid09 (Feet)
914_960.las	None	NAVD88 - Geoid09 (Feet)
914_962.las	None	NAVD88 - Geoid09 (Feet)
914_964.las	None	NAVD88 - Geoid09 (Feet)
914_966.las	None	NAVD88 - Geoid09 (Feet)

2.4 Report on Datums (Tiled Data) - continued

File	EPSG Code	Vertical Datum
914_968.las	None	NAVD88 - Geoid09 (Feet)
914_970.las	None	NAVD88 - Geoid09 (Feet)
914_972.las	None	NAVD88 - Geoid09 (Feet)
914_974.las	None	NAVD88 - Geoid09 (Feet)
914_976.las	None	NAVD88 - Geoid09 (Feet)
914_978.las	None	NAVD88 - Geoid09 (Feet)
914_980.las	None	NAVD88 - Geoid09 (Feet)
914_982.las	None	NAVD88 - Geoid09 (Feet)
914_984.las	None	NAVD88 - Geoid09 (Feet)
914_986.las	None	NAVD88 - Geoid09 (Feet)
914_988.las	None	NAVD88 - Geoid09 (Feet)
914_990.las	None	NAVD88 - Geoid09 (Feet)
914_992.las	None	NAVD88 - Geoid09 (Feet)
914_994.las	None	NAVD88 - Geoid09 (Feet)
914_996.las	None	NAVD88 - Geoid09 (Feet)
914_998.las	None	NAVD88 - Geoid09 (Feet)
916_1000.las	None	NAVD88 - Geoid09 (Feet)
916_1002.las	None	NAVD88 - Geoid09 (Feet)
916_1004.las	None	NAVD88 - Geoid09 (Feet)
916_1006.las	None	NAVD88 - Geoid09 (Feet)
916_1008.las	None	NAVD88 - Geoid09 (Feet)
916_1010.las	None	NAVD88 - Geoid09 (Feet)
916_1012.las	None	NAVD88 - Geoid09 (Feet)
916_1014.las	None	NAVD88 - Geoid09 (Feet)
916_926.las	None	NAVD88 - Geoid09 (Feet)
916_928.las	None	NAVD88 - Geoid09 (Feet)
916_930.las	None	NAVD88 - Geoid09 (Feet)
916_932.las	None	NAVD88 - Geoid09 (Feet)
916_934.las	None	NAVD88 - Geoid09 (Feet)
916_936.las	None	NAVD88 - Geoid09 (Feet)
916_938.las	None	NAVD88 - Geoid09 (Feet)
916_940.las	None	NAVD88 - Geoid09 (Feet)
916_942.las	None	NAVD88 - Geoid09 (Feet)
916_944.las	None	NAVD88 - Geoid09 (Feet)
916_946.las	None	NAVD88 - Geoid09 (Feet)
916_948.las	None	NAVD88 - Geoid09 (Feet)
916_950.las	None	NAVD88 - Geoid09 (Feet)
916_952.las	None	NAVD88 - Geoid09 (Feet)
916_954.las	None	NAVD88 - Geoid09 (Feet)
916_956.las	None	NAVD88 - Geoid09 (Feet)
916_958.las	None	NAVD88 - Geoid09 (Feet)
916_960.las	None	NAVD88 - Geoid09 (Feet)
916_962.las	None	NAVD88 - Geoid09 (Feet)
916_964.las	None	NAVD88 - Geoid09 (Feet)
916_966.las	None	NAVD88 - Geoid09 (Feet)
916_968.las	None	NAVD88 - Geoid09 (Feet)
916_970.las	None	NAVD88 - Geoid09 (Feet)
916_972.las	None	NAVD88 - Geoid09 (Feet)
916_974.las	None	NAVD88 - Geoid09 (Feet)

2.4 Report on Datums (Tiled Data) - continued

File	EPSG Code	Vertical Datum
916_976.las	None	NAVD88 - Geoid09 (Feet)
916_978.las	None	NAVD88 - Geoid09 (Feet)
916_980.las	None	NAVD88 - Geoid09 (Feet)
916_982.las	None	NAVD88 - Geoid09 (Feet)
916_984.las	None	NAVD88 - Geoid09 (Feet)
916_986.las	None	NAVD88 - Geoid09 (Feet)
916_988.las	None	NAVD88 - Geoid09 (Feet)
916_990.las	None	NAVD88 - Geoid09 (Feet)
916_992.las	None	NAVD88 - Geoid09 (Feet)
916_994.las	None	NAVD88 - Geoid09 (Feet)
916_996.las	None	NAVD88 - Geoid09 (Feet)
916_998.las	None	NAVD88 - Geoid09 (Feet)
918_1000.las	None	NAVD88 - Geoid09 (Feet)
918_1002.las	None	NAVD88 - Geoid09 (Feet)
918_1004.las	None	NAVD88 - Geoid09 (Feet)
918_1006.las	None	NAVD88 - Geoid09 (Feet)
918_1008.las	None	NAVD88 - Geoid09 (Feet)
918_1010.las	None	NAVD88 - Geoid09 (Feet)
918_1012.las	None	NAVD88 - Geoid09 (Feet)
918_1014.las	None	NAVD88 - Geoid09 (Feet)
918_926.las	None	NAVD88 - Geoid09 (Feet)
918_928.las	None	NAVD88 - Geoid09 (Feet)
918_930.las	None	NAVD88 - Geoid09 (Feet)
918_932.las	None	NAVD88 - Geoid09 (Feet)
918_934.las	None	NAVD88 - Geoid09 (Feet)
918_936.las	None	NAVD88 - Geoid09 (Feet)
918_938.las	None	NAVD88 - Geoid09 (Feet)
918_940.las	None	NAVD88 - Geoid09 (Feet)
918_942.las	None	NAVD88 - Geoid09 (Feet)
918_944.las	None	NAVD88 - Geoid09 (Feet)
918_946.las	None	NAVD88 - Geoid09 (Feet)
918_948.las	None	NAVD88 - Geoid09 (Feet)
918_950.las	None	NAVD88 - Geoid09 (Feet)
918_952.las	None	NAVD88 - Geoid09 (Feet)
918_954.las	None	NAVD88 - Geoid09 (Feet)
918_956.las	None	NAVD88 - Geoid09 (Feet)
918_958.las	None	NAVD88 - Geoid09 (Feet)
918_960.las	None	NAVD88 - Geoid09 (Feet)
918_962.las	None	NAVD88 - Geoid09 (Feet)
918_964.las	None	NAVD88 - Geoid09 (Feet)
918_966.las	None	NAVD88 - Geoid09 (Feet)
918_968.las	None	NAVD88 - Geoid09 (Feet)
918_970.las	None	NAVD88 - Geoid09 (Feet)
918_972.las	None	NAVD88 - Geoid09 (Feet)
918_974.las	None	NAVD88 - Geoid09 (Feet)
918_976.las	None	NAVD88 - Geoid09 (Feet)
918_978.las	None	NAVD88 - Geoid09 (Feet)
918_980.las	None	NAVD88 - Geoid09 (Feet)
918_982.las	None	NAVD88 - Geoid09 (Feet)

2.4 Report on Datums (Tiled Data) - continued

File	EPSG Code	Vertical Datum
918_984.las	None	NAVD88 - Geoid09 (Feet)
918_986.las	None	NAVD88 - Geoid09 (Feet)
918_988.las	None	NAVD88 - Geoid09 (Feet)
918_990.las	None	NAVD88 - Geoid09 (Feet)
918_992.las	None	NAVD88 - Geoid09 (Feet)
918_994.las	None	NAVD88 - Geoid09 (Feet)
918_996.las	None	NAVD88 - Geoid09 (Feet)
918_998.las	None	NAVD88 - Geoid09 (Feet)
920_1000.las	None	NAVD88 - Geoid09 (Feet)
920_1002.las	None	NAVD88 - Geoid09 (Feet)
920_1004.las	None	NAVD88 - Geoid09 (Feet)
920_1006.las	None	NAVD88 - Geoid09 (Feet)
920_1008.las	None	NAVD88 - Geoid09 (Feet)
920_1010.las	None	NAVD88 - Geoid09 (Feet)
920_1012.las	None	NAVD88 - Geoid09 (Feet)
920_1014.las	None	NAVD88 - Geoid09 (Feet)
920_926.las	None	NAVD88 - Geoid09 (Feet)
920_928.las	None	NAVD88 - Geoid09 (Feet)
920_930.las	None	NAVD88 - Geoid09 (Feet)
920_932.las	None	NAVD88 - Geoid09 (Feet)
920_934.las	None	NAVD88 - Geoid09 (Feet)
920_936.las	None	NAVD88 - Geoid09 (Feet)
920_938.las	None	NAVD88 - Geoid09 (Feet)
920_940.las	None	NAVD88 - Geoid09 (Feet)
920_942.las	None	NAVD88 - Geoid09 (Feet)
920_944.las	None	NAVD88 - Geoid09 (Feet)
920_946.las	None	NAVD88 - Geoid09 (Feet)
920_948.las	None	NAVD88 - Geoid09 (Feet)
920_950.las	None	NAVD88 - Geoid09 (Feet)
920_952.las	None	NAVD88 - Geoid09 (Feet)
920_954.las	None	NAVD88 - Geoid09 (Feet)
920_956.las	None	NAVD88 - Geoid09 (Feet)
920_958.las	None	NAVD88 - Geoid09 (Feet)
920_960.las	None	NAVD88 - Geoid09 (Feet)
920_962.las	None	NAVD88 - Geoid09 (Feet)
920_964.las	None	NAVD88 - Geoid09 (Feet)
920_966.las	None	NAVD88 - Geoid09 (Feet)
920_968.las	None	NAVD88 - Geoid09 (Feet)
920_970.las	None	NAVD88 - Geoid09 (Feet)
920_972.las	None	NAVD88 - Geoid09 (Feet)
920_974.las	None	NAVD88 - Geoid09 (Feet)
920_976.las	None	NAVD88 - Geoid09 (Feet)
920_978.las	None	NAVD88 - Geoid09 (Feet)
920_980.las	None	NAVD88 - Geoid09 (Feet)
920_982.las	None	NAVD88 - Geoid09 (Feet)
920_984.las	None	NAVD88 - Geoid09 (Feet)
920_986.las	None	NAVD88 - Geoid09 (Feet)
920_988.las	None	NAVD88 - Geoid09 (Feet)
920_990.las	None	NAVD88 - Geoid09 (Feet)

2.4 Report on Datums (Tiled Data) - continued

File	EPSG Code	Vertical Datum
920_992.las	None	NAVD88 - Geoid09 (Feet)
920_994.las	None	NAVD88 - Geoid09 (Feet)
920_996.las	None	NAVD88 - Geoid09 (Feet)
920_998.las	None	NAVD88 - Geoid09 (Feet)
922_1000.las	None	NAVD88 - Geoid09 (Feet)
922_1002.las	None	NAVD88 - Geoid09 (Feet)
922_1004.las	None	NAVD88 - Geoid09 (Feet)
922_1006.las	None	NAVD88 - Geoid09 (Feet)
922_1008.las	None	NAVD88 - Geoid09 (Feet)
922_1010.las	None	NAVD88 - Geoid09 (Feet)
922_1012.las	None	NAVD88 - Geoid09 (Feet)
922_1014.las	None	NAVD88 - Geoid09 (Feet)
922_926.las	None	NAVD88 - Geoid09 (Feet)
922_928.las	None	NAVD88 - Geoid09 (Feet)
922_930.las	None	NAVD88 - Geoid09 (Feet)
922_932.las	None	NAVD88 - Geoid09 (Feet)
922_934.las	None	NAVD88 - Geoid09 (Feet)
922_936.las	None	NAVD88 - Geoid09 (Feet)
922_938.las	None	NAVD88 - Geoid09 (Feet)
922_940.las	None	NAVD88 - Geoid09 (Feet)
922_942.las	None	NAVD88 - Geoid09 (Feet)
922_944.las	None	NAVD88 - Geoid09 (Feet)
922_946.las	None	NAVD88 - Geoid09 (Feet)
922_948.las	None	NAVD88 - Geoid09 (Feet)
922_950.las	None	NAVD88 - Geoid09 (Feet)
922_952.las	None	NAVD88 - Geoid09 (Feet)
922_954.las	None	NAVD88 - Geoid09 (Feet)
922_956.las	None	NAVD88 - Geoid09 (Feet)
922_958.las	None	NAVD88 - Geoid09 (Feet)
922_960.las	None	NAVD88 - Geoid09 (Feet)
922_962.las	None	NAVD88 - Geoid09 (Feet)
922_964.las	None	NAVD88 - Geoid09 (Feet)
922_966.las	None	NAVD88 - Geoid09 (Feet)
922_968.las	None	NAVD88 - Geoid09 (Feet)
922_970.las	None	NAVD88 - Geoid09 (Feet)
922_972.las	None	NAVD88 - Geoid09 (Feet)
922_974.las	None	NAVD88 - Geoid09 (Feet)
922_976.las	None	NAVD88 - Geoid09 (Feet)
922_978.las	None	NAVD88 - Geoid09 (Feet)
922_980.las	None	NAVD88 - Geoid09 (Feet)
922_982.las	None	NAVD88 - Geoid09 (Feet)
922_984.las	None	NAVD88 - Geoid09 (Feet)
922_986.las	None	NAVD88 - Geoid09 (Feet)
922_988.las	None	NAVD88 - Geoid09 (Feet)
922_990.las	None	NAVD88 - Geoid09 (Feet)
922_992.las	None	NAVD88 - Geoid09 (Feet)
922_994.las	None	NAVD88 - Geoid09 (Feet)
922_996.las	None	NAVD88 - Geoid09 (Feet)
922_998.las	None	NAVD88 - Geoid09 (Feet)

2.4 Report on Datums (Tiled Data) - continued

File	EPSG Code	Vertical Datum
924_1000.las	None	NAVD88 - Geoid09 (Feet)
924_1002.las	None	NAVD88 - Geoid09 (Feet)
924_1004.las	None	NAVD88 - Geoid09 (Feet)
924_1006.las	None	NAVD88 - Geoid09 (Feet)
924_1008.las	None	NAVD88 - Geoid09 (Feet)
924_1010.las	None	NAVD88 - Geoid09 (Feet)
924_1012.las	None	NAVD88 - Geoid09 (Feet)
924_1014.las	None	NAVD88 - Geoid09 (Feet)
924_926.las	None	NAVD88 - Geoid09 (Feet)
924_928.las	None	NAVD88 - Geoid09 (Feet)
924_930.las	None	NAVD88 - Geoid09 (Feet)
924_932.las	None	NAVD88 - Geoid09 (Feet)
924_934.las	None	NAVD88 - Geoid09 (Feet)
924_936.las	None	NAVD88 - Geoid09 (Feet)
924_938.las	None	NAVD88 - Geoid09 (Feet)
924_940.las	None	NAVD88 - Geoid09 (Feet)
924_942.las	None	NAVD88 - Geoid09 (Feet)
924_944.las	None	NAVD88 - Geoid09 (Feet)
924_946.las	None	NAVD88 - Geoid09 (Feet)
924_948.las	None	NAVD88 - Geoid09 (Feet)
924_950.las	None	NAVD88 - Geoid09 (Feet)
924_952.las	None	NAVD88 - Geoid09 (Feet)
924_954.las	None	NAVD88 - Geoid09 (Feet)
924_956.las	None	NAVD88 - Geoid09 (Feet)
924_958.las	None	NAVD88 - Geoid09 (Feet)
924_960.las	None	NAVD88 - Geoid09 (Feet)
924_962.las	None	NAVD88 - Geoid09 (Feet)
924_964.las	None	NAVD88 - Geoid09 (Feet)
924_966.las	None	NAVD88 - Geoid09 (Feet)
924_968.las	None	NAVD88 - Geoid09 (Feet)
924_970.las	None	NAVD88 - Geoid09 (Feet)
924_972.las	None	NAVD88 - Geoid09 (Feet)
924_974.las	None	NAVD88 - Geoid09 (Feet)
924_976.las	None	NAVD88 - Geoid09 (Feet)
924_978.las	None	NAVD88 - Geoid09 (Feet)
924_980.las	None	NAVD88 - Geoid09 (Feet)
924_982.las	None	NAVD88 - Geoid09 (Feet)
924_984.las	None	NAVD88 - Geoid09 (Feet)
924_986.las	None	NAVD88 - Geoid09 (Feet)
924_988.las	None	NAVD88 - Geoid09 (Feet)
924_990.las	None	NAVD88 - Geoid09 (Feet)
924_992.las	None	NAVD88 - Geoid09 (Feet)
924_994.las	None	NAVD88 - Geoid09 (Feet)
924_996.las	None	NAVD88 - Geoid09 (Feet)
924_998.las	None	NAVD88 - Geoid09 (Feet)
926_1000.las	None	NAVD88 - Geoid09 (Feet)
926_1002.las	None	NAVD88 - Geoid09 (Feet)
926_1004.las	None	NAVD88 - Geoid09 (Feet)
926_1006.las	None	NAVD88 - Geoid09 (Feet)

2.4 Report on Datums (Tiled Data) - continued

File	EPSG Code	Vertical Datum
926_1008.las	None	NAVD88 - Geoid09 (Feet)
926_1010.las	None	NAVD88 - Geoid09 (Feet)
926_1012.las	None	NAVD88 - Geoid09 (Feet)
926_1014.las	None	NAVD88 - Geoid09 (Feet)
926_926.las	None	NAVD88 - Geoid09 (Feet)
926_928.las	None	NAVD88 - Geoid09 (Feet)
926_930.las	None	NAVD88 - Geoid09 (Feet)
926_932.las	None	NAVD88 - Geoid09 (Feet)
926_934.las	None	NAVD88 - Geoid09 (Feet)
926_936.las	None	NAVD88 - Geoid09 (Feet)
926_938.las	None	NAVD88 - Geoid09 (Feet)
926_940.las	None	NAVD88 - Geoid09 (Feet)
926_942.las	None	NAVD88 - Geoid09 (Feet)
926_944.las	None	NAVD88 - Geoid09 (Feet)
926_946.las	None	NAVD88 - Geoid09 (Feet)
926_948.las	None	NAVD88 - Geoid09 (Feet)
926_950.las	None	NAVD88 - Geoid09 (Feet)
926_952.las	None	NAVD88 - Geoid09 (Feet)
926_954.las	None	NAVD88 - Geoid09 (Feet)
926_956.las	None	NAVD88 - Geoid09 (Feet)
926_958.las	None	NAVD88 - Geoid09 (Feet)
926_960.las	None	NAVD88 - Geoid09 (Feet)
926_962.las	None	NAVD88 - Geoid09 (Feet)
926_964.las	None	NAVD88 - Geoid09 (Feet)
926_966.las	None	NAVD88 - Geoid09 (Feet)
926_968.las	None	NAVD88 - Geoid09 (Feet)
926_970.las	None	NAVD88 - Geoid09 (Feet)
926_972.las	None	NAVD88 - Geoid09 (Feet)
926_974.las	None	NAVD88 - Geoid09 (Feet)
926_976.las	None	NAVD88 - Geoid09 (Feet)
926_978.las	None	NAVD88 - Geoid09 (Feet)
926_980.las	None	NAVD88 - Geoid09 (Feet)
926_982.las	None	NAVD88 - Geoid09 (Feet)
926_984.las	None	NAVD88 - Geoid09 (Feet)
926_986.las	None	NAVD88 - Geoid09 (Feet)
926_988.las	None	NAVD88 - Geoid09 (Feet)
926_990.las	None	NAVD88 - Geoid09 (Feet)
926_992.las	None	NAVD88 - Geoid09 (Feet)
926_994.las	None	NAVD88 - Geoid09 (Feet)
926_996.las	None	NAVD88 - Geoid09 (Feet)
926_998.las	None	NAVD88 - Geoid09 (Feet)
928_1000.las	None	NAVD88 - Geoid09 (Feet)
928_1002.las	None	NAVD88 - Geoid09 (Feet)
928_1004.las	None	NAVD88 - Geoid09 (Feet)
928_1006.las	None	NAVD88 - Geoid09 (Feet)
928_1008.las	None	NAVD88 - Geoid09 (Feet)
928_1010.las	None	NAVD88 - Geoid09 (Feet)
928_1012.las	None	NAVD88 - Geoid09 (Feet)
928_1014.las	None	NAVD88 - Geoid09 (Feet)

2.4 Report on Datums (Tiled Data) - continued

File	EPSG Code	Vertical Datum
928_926.las	None	NAVD88 - Geoid09 (Feet)
928_928.las	None	NAVD88 - Geoid09 (Feet)
928_930.las	None	NAVD88 - Geoid09 (Feet)
928_932.las	None	NAVD88 - Geoid09 (Feet)
928_934.las	None	NAVD88 - Geoid09 (Feet)
928_936.las	None	NAVD88 - Geoid09 (Feet)
928_938.las	None	NAVD88 - Geoid09 (Feet)
928_940.las	None	NAVD88 - Geoid09 (Feet)
928_942.las	None	NAVD88 - Geoid09 (Feet)
928_944.las	None	NAVD88 - Geoid09 (Feet)
928_946.las	None	NAVD88 - Geoid09 (Feet)
928_948.las	None	NAVD88 - Geoid09 (Feet)
928_950.las	None	NAVD88 - Geoid09 (Feet)
928_952.las	None	NAVD88 - Geoid09 (Feet)
928_954.las	None	NAVD88 - Geoid09 (Feet)
928_956.las	None	NAVD88 - Geoid09 (Feet)
928_958.las	None	NAVD88 - Geoid09 (Feet)
928_960.las	None	NAVD88 - Geoid09 (Feet)
928_962.las	None	NAVD88 - Geoid09 (Feet)
928_964.las	None	NAVD88 - Geoid09 (Feet)
928_966.las	None	NAVD88 - Geoid09 (Feet)
928_968.las	None	NAVD88 - Geoid09 (Feet)
928_970.las	None	NAVD88 - Geoid09 (Feet)
928_972.las	None	NAVD88 - Geoid09 (Feet)
928_974.las	None	NAVD88 - Geoid09 (Feet)
928_976.las	None	NAVD88 - Geoid09 (Feet)
928_978.las	None	NAVD88 - Geoid09 (Feet)
928_980.las	None	NAVD88 - Geoid09 (Feet)
928_982.las	None	NAVD88 - Geoid09 (Feet)
928_984.las	None	NAVD88 - Geoid09 (Feet)
928_986.las	None	NAVD88 - Geoid09 (Feet)
928_988.las	None	NAVD88 - Geoid09 (Feet)
928_990.las	None	NAVD88 - Geoid09 (Feet)
928_992.las	None	NAVD88 - Geoid09 (Feet)
928_994.las	None	NAVD88 - Geoid09 (Feet)
928_996.las	None	NAVD88 - Geoid09 (Feet)
928_998.las	None	NAVD88 - Geoid09 (Feet)
930_1000.las	None	NAVD88 - Geoid09 (Feet)
930_1002.las	None	NAVD88 - Geoid09 (Feet)
930_1004.las	None	NAVD88 - Geoid09 (Feet)
930_1006.las	None	NAVD88 - Geoid09 (Feet)
930_1008.las	None	NAVD88 - Geoid09 (Feet)
930_1010.las	None	NAVD88 - Geoid09 (Feet)
930_1012.las	None	NAVD88 - Geoid09 (Feet)
930_1014.las	None	NAVD88 - Geoid09 (Feet)
930_926.las	None	NAVD88 - Geoid09 (Feet)
930_928.las	None	NAVD88 - Geoid09 (Feet)
930_930.las	None	NAVD88 - Geoid09 (Feet)
930_932.las	None	NAVD88 - Geoid09 (Feet)

2.4 Report on Datums (Tiled Data) - continued

File	EPSG Code	Vertical Datum
930_934.las	None	NAVD88 - Geoid09 (Feet)
930_936.las	None	NAVD88 - Geoid09 (Feet)
930_938.las	None	NAVD88 - Geoid09 (Feet)
930_940.las	None	NAVD88 - Geoid09 (Feet)
930_942.las	None	NAVD88 - Geoid09 (Feet)
930_944.las	None	NAVD88 - Geoid09 (Feet)
930_946.las	None	NAVD88 - Geoid09 (Feet)
930_948.las	None	NAVD88 - Geoid09 (Feet)
930_950.las	None	NAVD88 - Geoid09 (Feet)
930_952.las	None	NAVD88 - Geoid09 (Feet)
930_954.las	None	NAVD88 - Geoid09 (Feet)
930_956.las	None	NAVD88 - Geoid09 (Feet)
930_958.las	None	NAVD88 - Geoid09 (Feet)
930_960.las	None	NAVD88 - Geoid09 (Feet)
930_962.las	None	NAVD88 - Geoid09 (Feet)
930_964.las	None	NAVD88 - Geoid09 (Feet)
930_966.las	None	NAVD88 - Geoid09 (Feet)
930_968.las	None	NAVD88 - Geoid09 (Feet)
930_970.las	None	NAVD88 - Geoid09 (Feet)
930_972.las	None	NAVD88 - Geoid09 (Feet)
930_974.las	None	NAVD88 - Geoid09 (Feet)
930_976.las	None	NAVD88 - Geoid09 (Feet)
930_978.las	None	NAVD88 - Geoid09 (Feet)
930_980.las	None	NAVD88 - Geoid09 (Feet)
930_982.las	None	NAVD88 - Geoid09 (Feet)
930_984.las	None	NAVD88 - Geoid09 (Feet)
930_986.las	None	NAVD88 - Geoid09 (Feet)
930_988.las	None	NAVD88 - Geoid09 (Feet)
930_990.las	None	NAVD88 - Geoid09 (Feet)
930_992.las	None	NAVD88 - Geoid09 (Feet)
930_994.las	None	NAVD88 - Geoid09 (Feet)
930_996.las	None	NAVD88 - Geoid09 (Feet)
930_998.las	None	NAVD88 - Geoid09 (Feet)
932_1000.las	None	NAVD88 - Geoid09 (Feet)
932_1002.las	None	NAVD88 - Geoid09 (Feet)
932_1004.las	None	NAVD88 - Geoid09 (Feet)
932_1006.las	None	NAVD88 - Geoid09 (Feet)
932_1008.las	None	NAVD88 - Geoid09 (Feet)
932_1010.las	None	NAVD88 - Geoid09 (Feet)
932_1012.las	None	NAVD88 - Geoid09 (Feet)
932_1014.las	None	NAVD88 - Geoid09 (Feet)
932_926.las	None	NAVD88 - Geoid09 (Feet)
932_928.las	None	NAVD88 - Geoid09 (Feet)
932_930.las	None	NAVD88 - Geoid09 (Feet)
932_932.las	None	NAVD88 - Geoid09 (Feet)
932_934.las	None	NAVD88 - Geoid09 (Feet)
932_936.las	None	NAVD88 - Geoid09 (Feet)
932_938.las	None	NAVD88 - Geoid09 (Feet)
932_940.las	None	NAVD88 - Geoid09 (Feet)

2.4 Report on Datums (Tiled Data) - continued

File	EPSG Code	Vertical Datum
932_942.las	None	NAVD88 - Geoid09 (Feet)
932_944.las	None	NAVD88 - Geoid09 (Feet)
932_946.las	None	NAVD88 - Geoid09 (Feet)
932_948.las	None	NAVD88 - Geoid09 (Feet)
932_950.las	None	NAVD88 - Geoid09 (Feet)
932_952.las	None	NAVD88 - Geoid09 (Feet)
932_954.las	None	NAVD88 - Geoid09 (Feet)
932_956.las	None	NAVD88 - Geoid09 (Feet)
932_958.las	None	NAVD88 - Geoid09 (Feet)
932_960.las	None	NAVD88 - Geoid09 (Feet)
932_962.las	None	NAVD88 - Geoid09 (Feet)
932_964.las	None	NAVD88 - Geoid09 (Feet)
932_966.las	None	NAVD88 - Geoid09 (Feet)
932_968.las	None	NAVD88 - Geoid09 (Feet)
932_970.las	None	NAVD88 - Geoid09 (Feet)
932_972.las	None	NAVD88 - Geoid09 (Feet)
932_974.las	None	NAVD88 - Geoid09 (Feet)
932_976.las	None	NAVD88 - Geoid09 (Feet)
932_978.las	None	NAVD88 - Geoid09 (Feet)
932_980.las	None	NAVD88 - Geoid09 (Feet)
932_982.las	None	NAVD88 - Geoid09 (Feet)
932_984.las	None	NAVD88 - Geoid09 (Feet)
932_986.las	None	NAVD88 - Geoid09 (Feet)
932_988.las	None	NAVD88 - Geoid09 (Feet)
932_990.las	None	NAVD88 - Geoid09 (Feet)
932_992.las	None	NAVD88 - Geoid09 (Feet)
932_994.las	None	NAVD88 - Geoid09 (Feet)
932_996.las	None	NAVD88 - Geoid09 (Feet)
932_998.las	None	NAVD88 - Geoid09 (Feet)
934_1000.las	None	NAVD88 - Geoid09 (Feet)
934_1002.las	None	NAVD88 - Geoid09 (Feet)
934_1004.las	None	NAVD88 - Geoid09 (Feet)
934_1006.las	None	NAVD88 - Geoid09 (Feet)
934_1008.las	None	NAVD88 - Geoid09 (Feet)
934_1010.las	None	NAVD88 - Geoid09 (Feet)
934_1012.las	None	NAVD88 - Geoid09 (Feet)
934_1014.las	None	NAVD88 - Geoid09 (Feet)
934_926.las	None	NAVD88 - Geoid09 (Feet)
934_928.las	None	NAVD88 - Geoid09 (Feet)
934_930.las	None	NAVD88 - Geoid09 (Feet)
934_932.las	None	NAVD88 - Geoid09 (Feet)
934_934.las	None	NAVD88 - Geoid09 (Feet)
934_936.las	None	NAVD88 - Geoid09 (Feet)
934_938.las	None	NAVD88 - Geoid09 (Feet)
934_940.las	None	NAVD88 - Geoid09 (Feet)
934_942.las	None	NAVD88 - Geoid09 (Feet)
934_944.las	None	NAVD88 - Geoid09 (Feet)
934_946.las	None	NAVD88 - Geoid09 (Feet)
934_948.las	None	NAVD88 - Geoid09 (Feet)

2.4 Report on Datums (Tiled Data) - continued

File	EPSG Code	Vertical Datum
934_950.las	None	NAVD88 - Geoid09 (Feet)
934_952.las	None	NAVD88 - Geoid09 (Feet)
934_954.las	None	NAVD88 - Geoid09 (Feet)
934_956.las	None	NAVD88 - Geoid09 (Feet)
934_958.las	None	NAVD88 - Geoid09 (Feet)
934_960.las	None	NAVD88 - Geoid09 (Feet)
934_962.las	None	NAVD88 - Geoid09 (Feet)
934_964.las	None	NAVD88 - Geoid09 (Feet)
934_966.las	None	NAVD88 - Geoid09 (Feet)
934_968.las	None	NAVD88 - Geoid09 (Feet)
934_970.las	None	NAVD88 - Geoid09 (Feet)
934_972.las	None	NAVD88 - Geoid09 (Feet)
934_974.las	None	NAVD88 - Geoid09 (Feet)
934_976.las	None	NAVD88 - Geoid09 (Feet)
934_978.las	None	NAVD88 - Geoid09 (Feet)
934_980.las	None	NAVD88 - Geoid09 (Feet)
934_982.las	None	NAVD88 - Geoid09 (Feet)
934_984.las	None	NAVD88 - Geoid09 (Feet)
934_986.las	None	NAVD88 - Geoid09 (Feet)
934_988.las	None	NAVD88 - Geoid09 (Feet)
934_990.las	None	NAVD88 - Geoid09 (Feet)
934_992.las	None	NAVD88 - Geoid09 (Feet)
934_994.las	None	NAVD88 - Geoid09 (Feet)
934_996.las	None	NAVD88 - Geoid09 (Feet)
934_998.las	None	NAVD88 - Geoid09 (Feet)
936_1000.las	None	NAVD88 - Geoid09 (Feet)
936_1002.las	None	NAVD88 - Geoid09 (Feet)
936_1004.las	None	NAVD88 - Geoid09 (Feet)
936_1006.las	None	NAVD88 - Geoid09 (Feet)
936_1008.las	None	NAVD88 - Geoid09 (Feet)
936_1010.las	None	NAVD88 - Geoid09 (Feet)
936_1012.las	None	NAVD88 - Geoid09 (Feet)
936_1014.las	None	NAVD88 - Geoid09 (Feet)
936_926.las	None	NAVD88 - Geoid09 (Feet)
936_928.las	None	NAVD88 - Geoid09 (Feet)
936_930.las	None	NAVD88 - Geoid09 (Feet)
936_932.las	None	NAVD88 - Geoid09 (Feet)
936_934.las	None	NAVD88 - Geoid09 (Feet)
936_936.las	None	NAVD88 - Geoid09 (Feet)
936_938.las	None	NAVD88 - Geoid09 (Feet)
936_940.las	None	NAVD88 - Geoid09 (Feet)
936_942.las	None	NAVD88 - Geoid09 (Feet)
936_944.las	None	NAVD88 - Geoid09 (Feet)
936_946.las	None	NAVD88 - Geoid09 (Feet)
936_948.las	None	NAVD88 - Geoid09 (Feet)
936_950.las	None	NAVD88 - Geoid09 (Feet)
936_952.las	None	NAVD88 - Geoid09 (Feet)
936_954.las	None	NAVD88 - Geoid09 (Feet)
936_956.las	None	NAVD88 - Geoid09 (Feet)

2.4 Report on Datums (Tiled Data) - continued

File	EPSG Code	Vertical Datum
936_958.las	None	NAVD88 - Geoid09 (Feet)
936_960.las	None	NAVD88 - Geoid09 (Feet)
936_962.las	None	NAVD88 - Geoid09 (Feet)
936_964.las	None	NAVD88 - Geoid09 (Feet)
936_966.las	None	NAVD88 - Geoid09 (Feet)
936_968.las	None	NAVD88 - Geoid09 (Feet)
936_970.las	None	NAVD88 - Geoid09 (Feet)
936_972.las	None	NAVD88 - Geoid09 (Feet)
936_974.las	None	NAVD88 - Geoid09 (Feet)
936_976.las	None	NAVD88 - Geoid09 (Feet)
936_978.las	None	NAVD88 - Geoid09 (Feet)
936_980.las	None	NAVD88 - Geoid09 (Feet)
936_982.las	None	NAVD88 - Geoid09 (Feet)
936_984.las	None	NAVD88 - Geoid09 (Feet)
936_986.las	None	NAVD88 - Geoid09 (Feet)
936_988.las	None	NAVD88 - Geoid09 (Feet)
936_990.las	None	NAVD88 - Geoid09 (Feet)
936_992.las	None	NAVD88 - Geoid09 (Feet)
936_994.las	None	NAVD88 - Geoid09 (Feet)
936_996.las	None	NAVD88 - Geoid09 (Feet)
936_998.las	None	NAVD88 - Geoid09 (Feet)
938_1000.las	None	NAVD88 - Geoid09 (Feet)
938_1002.las	None	NAVD88 - Geoid09 (Feet)
938_1004.las	None	NAVD88 - Geoid09 (Feet)
938_1006.las	None	NAVD88 - Geoid09 (Feet)
938_1008.las	None	NAVD88 - Geoid09 (Feet)
938_1010.las	None	NAVD88 - Geoid09 (Feet)
938_1012.las	None	NAVD88 - Geoid09 (Feet)
938_1014.las	None	NAVD88 - Geoid09 (Feet)
938_926.las	None	NAVD88 - Geoid09 (Feet)
938_928.las	None	NAVD88 - Geoid09 (Feet)
938_930.las	None	NAVD88 - Geoid09 (Feet)
938_932.las	None	NAVD88 - Geoid09 (Feet)
938_934.las	None	NAVD88 - Geoid09 (Feet)
938_936.las	None	NAVD88 - Geoid09 (Feet)
938_938.las	None	NAVD88 - Geoid09 (Feet)
938_940.las	None	NAVD88 - Geoid09 (Feet)
938_942.las	None	NAVD88 - Geoid09 (Feet)
938_944.las	None	NAVD88 - Geoid09 (Feet)
938_946.las	None	NAVD88 - Geoid09 (Feet)
938_948.las	None	NAVD88 - Geoid09 (Feet)
938_950.las	None	NAVD88 - Geoid09 (Feet)
938_952.las	None	NAVD88 - Geoid09 (Feet)
938_954.las	None	NAVD88 - Geoid09 (Feet)
938_956.las	None	NAVD88 - Geoid09 (Feet)
938_958.las	None	NAVD88 - Geoid09 (Feet)
938_960.las	None	NAVD88 - Geoid09 (Feet)
938_962.las	None	NAVD88 - Geoid09 (Feet)
938_964.las	None	NAVD88 - Geoid09 (Feet)

2.4 Report on Datums (Tiled Data) - continued

File	EPSG Code	Vertical Datum
938_966.las	None	NAVD88 - Geoid09 (Feet)
938_968.las	None	NAVD88 - Geoid09 (Feet)
938_970.las	None	NAVD88 - Geoid09 (Feet)
938_972.las	None	NAVD88 - Geoid09 (Feet)
938_974.las	None	NAVD88 - Geoid09 (Feet)
938_976.las	None	NAVD88 - Geoid09 (Feet)
938_978.las	None	NAVD88 - Geoid09 (Feet)
938_980.las	None	NAVD88 - Geoid09 (Feet)
938_982.las	None	NAVD88 - Geoid09 (Feet)
938_984.las	None	NAVD88 - Geoid09 (Feet)
938_986.las	None	NAVD88 - Geoid09 (Feet)
938_988.las	None	NAVD88 - Geoid09 (Feet)
938_990.las	None	NAVD88 - Geoid09 (Feet)
938_992.las	None	NAVD88 - Geoid09 (Feet)
938_994.las	None	NAVD88 - Geoid09 (Feet)
938_996.las	None	NAVD88 - Geoid09 (Feet)
938_998.las	None	NAVD88 - Geoid09 (Feet)
940_1000.las	None	NAVD88 - Geoid09 (Feet)
940_1002.las	None	NAVD88 - Geoid09 (Feet)
940_1004.las	None	NAVD88 - Geoid09 (Feet)
940_1006.las	None	NAVD88 - Geoid09 (Feet)
940_1008.las	None	NAVD88 - Geoid09 (Feet)
940_1010.las	None	NAVD88 - Geoid09 (Feet)
940_1012.las	None	NAVD88 - Geoid09 (Feet)
940_1014.las	None	NAVD88 - Geoid09 (Feet)
940_926.las	None	NAVD88 - Geoid09 (Feet)
940_928.las	None	NAVD88 - Geoid09 (Feet)
940_930.las	None	NAVD88 - Geoid09 (Feet)
940_932.las	None	NAVD88 - Geoid09 (Feet)
940_934.las	None	NAVD88 - Geoid09 (Feet)
940_936.las	None	NAVD88 - Geoid09 (Feet)
940_938.las	None	NAVD88 - Geoid09 (Feet)
940_940.las	None	NAVD88 - Geoid09 (Feet)
940_942.las	None	NAVD88 - Geoid09 (Feet)
940_944.las	None	NAVD88 - Geoid09 (Feet)
940_946.las	None	NAVD88 - Geoid09 (Feet)
940_948.las	None	NAVD88 - Geoid09 (Feet)
940_950.las	None	NAVD88 - Geoid09 (Feet)
940_952.las	None	NAVD88 - Geoid09 (Feet)
940_954.las	None	NAVD88 - Geoid09 (Feet)
940_956.las	None	NAVD88 - Geoid09 (Feet)
940_958.las	None	NAVD88 - Geoid09 (Feet)
940_960.las	None	NAVD88 - Geoid09 (Feet)
940_962.las	None	NAVD88 - Geoid09 (Feet)
940_964.las	None	NAVD88 - Geoid09 (Feet)
940_966.las	None	NAVD88 - Geoid09 (Feet)
940_968.las	None	NAVD88 - Geoid09 (Feet)
940_970.las	None	NAVD88 - Geoid09 (Feet)
940_972.las	None	NAVD88 - Geoid09 (Feet)

2.4 Report on Datums (Tiled Data) - continued

File	EPSG Code	Vertical Datum
940_974.las	None	NAVD88 - Geoid09 (Feet)
940_976.las	None	NAVD88 - Geoid09 (Feet)
940_978.las	None	NAVD88 - Geoid09 (Feet)
940_980.las	None	NAVD88 - Geoid09 (Feet)
940_982.las	None	NAVD88 - Geoid09 (Feet)
940_984.las	None	NAVD88 - Geoid09 (Feet)
940_986.las	None	NAVD88 - Geoid09 (Feet)
940_988.las	None	NAVD88 - Geoid09 (Feet)
940_990.las	None	NAVD88 - Geoid09 (Feet)
940_992.las	None	NAVD88 - Geoid09 (Feet)
940_994.las	None	NAVD88 - Geoid09 (Feet)
940_996.las	None	NAVD88 - Geoid09 (Feet)
940_998.las	None	NAVD88 - Geoid09 (Feet)
942_1000.las	None	NAVD88 - Geoid09 (Feet)
942_1002.las	None	NAVD88 - Geoid09 (Feet)
942_1004.las	None	NAVD88 - Geoid09 (Feet)
942_1006.las	None	NAVD88 - Geoid09 (Feet)
942_1008.las	None	NAVD88 - Geoid09 (Feet)
942_1010.las	None	NAVD88 - Geoid09 (Feet)
942_1012.las	None	NAVD88 - Geoid09 (Feet)
942_1014.las	None	NAVD88 - Geoid09 (Feet)
942_924.las	None	NAVD88 - Geoid09 (Feet)
942_926.las	None	NAVD88 - Geoid09 (Feet)
942_928.las	None	NAVD88 - Geoid09 (Feet)
942_930.las	None	NAVD88 - Geoid09 (Feet)
942_932.las	None	NAVD88 - Geoid09 (Feet)
942_934.las	None	NAVD88 - Geoid09 (Feet)
942_936.las	None	NAVD88 - Geoid09 (Feet)
942_938.las	None	NAVD88 - Geoid09 (Feet)
942_940.las	None	NAVD88 - Geoid09 (Feet)
942_942.las	None	NAVD88 - Geoid09 (Feet)
942_944.las	None	NAVD88 - Geoid09 (Feet)
942_946.las	None	NAVD88 - Geoid09 (Feet)
942_948.las	None	NAVD88 - Geoid09 (Feet)
942_950.las	None	NAVD88 - Geoid09 (Feet)
942_952.las	None	NAVD88 - Geoid09 (Feet)
942_954.las	None	NAVD88 - Geoid09 (Feet)
942_956.las	None	NAVD88 - Geoid09 (Feet)
942_958.las	None	NAVD88 - Geoid09 (Feet)
942_960.las	None	NAVD88 - Geoid09 (Feet)
942_962.las	None	NAVD88 - Geoid09 (Feet)
942_964.las	None	NAVD88 - Geoid09 (Feet)
942_966.las	None	NAVD88 - Geoid09 (Feet)
942_968.las	None	NAVD88 - Geoid09 (Feet)
942_970.las	None	NAVD88 - Geoid09 (Feet)
942_972.las	None	NAVD88 - Geoid09 (Feet)
942_974.las	None	NAVD88 - Geoid09 (Feet)
942_976.las	None	NAVD88 - Geoid09 (Feet)
942_978.las	None	NAVD88 - Geoid09 (Feet)

2.4 Report on Datums (Tiled Data) - continued

File	EPSG Code	Vertical Datum
942_980.las	None	NAVD88 - Geoid09 (Feet)
942_982.las	None	NAVD88 - Geoid09 (Feet)
942_984.las	None	NAVD88 - Geoid09 (Feet)
942_986.las	None	NAVD88 - Geoid09 (Feet)
942_988.las	None	NAVD88 - Geoid09 (Feet)
942_990.las	None	NAVD88 - Geoid09 (Feet)
942_992.las	None	NAVD88 - Geoid09 (Feet)
942_994.las	None	NAVD88 - Geoid09 (Feet)
942_996.las	None	NAVD88 - Geoid09 (Feet)
942_998.las	None	NAVD88 - Geoid09 (Feet)
944_1000.las	None	NAVD88 - Geoid09 (Feet)
944_1002.las	None	NAVD88 - Geoid09 (Feet)
944_1004.las	None	NAVD88 - Geoid09 (Feet)
944_1006.las	None	NAVD88 - Geoid09 (Feet)
944_1008.las	None	NAVD88 - Geoid09 (Feet)
944_1010.las	None	NAVD88 - Geoid09 (Feet)
944_1012.las	None	NAVD88 - Geoid09 (Feet)
944_1014.las	None	NAVD88 - Geoid09 (Feet)
944_924.las	None	NAVD88 - Geoid09 (Feet)
944_926.las	None	NAVD88 - Geoid09 (Feet)
944_928.las	None	NAVD88 - Geoid09 (Feet)
944_930.las	None	NAVD88 - Geoid09 (Feet)
944_932.las	None	NAVD88 - Geoid09 (Feet)
944_934.las	None	NAVD88 - Geoid09 (Feet)
944_936.las	None	NAVD88 - Geoid09 (Feet)
944_938.las	None	NAVD88 - Geoid09 (Feet)
944_940.las	None	NAVD88 - Geoid09 (Feet)
944_942.las	None	NAVD88 - Geoid09 (Feet)
944_944.las	None	NAVD88 - Geoid09 (Feet)
944_946.las	None	NAVD88 - Geoid09 (Feet)
944_948.las	None	NAVD88 - Geoid09 (Feet)
944_950.las	None	NAVD88 - Geoid09 (Feet)
944_952.las	None	NAVD88 - Geoid09 (Feet)
944_954.las	None	NAVD88 - Geoid09 (Feet)
944_956.las	None	NAVD88 - Geoid09 (Feet)
944_958.las	None	NAVD88 - Geoid09 (Feet)
944_960.las	None	NAVD88 - Geoid09 (Feet)
944_962.las	None	NAVD88 - Geoid09 (Feet)
944_964.las	None	NAVD88 - Geoid09 (Feet)
944_966.las	None	NAVD88 - Geoid09 (Feet)
944_968.las	None	NAVD88 - Geoid09 (Feet)
944_970.las	None	NAVD88 - Geoid09 (Feet)
944_972.las	None	NAVD88 - Geoid09 (Feet)
944_974.las	None	NAVD88 - Geoid09 (Feet)
944_976.las	None	NAVD88 - Geoid09 (Feet)
944_978.las	None	NAVD88 - Geoid09 (Feet)
944_980.las	None	NAVD88 - Geoid09 (Feet)
944_982.las	None	NAVD88 - Geoid09 (Feet)
944_984.las	None	NAVD88 - Geoid09 (Feet)

2.4 Report on Datums (Tiled Data) - continued

File	EPSG Code	Vertical Datum
944_986.las	None	NAVD88 - Geoid09 (Feet)
944_988.las	None	NAVD88 - Geoid09 (Feet)
944_990.las	None	NAVD88 - Geoid09 (Feet)
944_992.las	None	NAVD88 - Geoid09 (Feet)
944_994.las	None	NAVD88 - Geoid09 (Feet)
944_996.las	None	NAVD88 - Geoid09 (Feet)
944_998.las	None	NAVD88 - Geoid09 (Feet)
946_1000.las	None	NAVD88 - Geoid09 (Feet)
946_1002.las	None	NAVD88 - Geoid09 (Feet)
946_1004.las	None	NAVD88 - Geoid09 (Feet)
946_1006.las	None	NAVD88 - Geoid09 (Feet)
946_1008.las	None	NAVD88 - Geoid09 (Feet)
946_1010.las	None	NAVD88 - Geoid09 (Feet)
946_1012.las	None	NAVD88 - Geoid09 (Feet)
946_1014.las	None	NAVD88 - Geoid09 (Feet)
946_924.las	None	NAVD88 - Geoid09 (Feet)
946_926.las	None	NAVD88 - Geoid09 (Feet)
946_928.las	None	NAVD88 - Geoid09 (Feet)
946_930.las	None	NAVD88 - Geoid09 (Feet)
946_932.las	None	NAVD88 - Geoid09 (Feet)
946_934.las	None	NAVD88 - Geoid09 (Feet)
946_936.las	None	NAVD88 - Geoid09 (Feet)
946_938.las	None	NAVD88 - Geoid09 (Feet)
946_940.las	None	NAVD88 - Geoid09 (Feet)
946_942.las	None	NAVD88 - Geoid09 (Feet)
946_944.las	None	NAVD88 - Geoid09 (Feet)
946_946.las	None	NAVD88 - Geoid09 (Feet)
946_948.las	None	NAVD88 - Geoid09 (Feet)
946_950.las	None	NAVD88 - Geoid09 (Feet)
946_952.las	None	NAVD88 - Geoid09 (Feet)
946_954.las	None	NAVD88 - Geoid09 (Feet)
946_956.las	None	NAVD88 - Geoid09 (Feet)
946_958.las	None	NAVD88 - Geoid09 (Feet)
946_960.las	None	NAVD88 - Geoid09 (Feet)
946_962.las	None	NAVD88 - Geoid09 (Feet)
946_964.las	None	NAVD88 - Geoid09 (Feet)
946_966.las	None	NAVD88 - Geoid09 (Feet)
946_968.las	None	NAVD88 - Geoid09 (Feet)
946_970.las	None	NAVD88 - Geoid09 (Feet)
946_972.las	None	NAVD88 - Geoid09 (Feet)
946_974.las	None	NAVD88 - Geoid09 (Feet)
946_976.las	None	NAVD88 - Geoid09 (Feet)
946_978.las	None	NAVD88 - Geoid09 (Feet)
946_980.las	None	NAVD88 - Geoid09 (Feet)
946_982.las	None	NAVD88 - Geoid09 (Feet)
946_984.las	None	NAVD88 - Geoid09 (Feet)
946_986.las	None	NAVD88 - Geoid09 (Feet)
946_988.las	None	NAVD88 - Geoid09 (Feet)
946_990.las	None	NAVD88 - Geoid09 (Feet)

2.4 Report on Datums (Tiled Data) - continued

File	EPSG Code	Vertical Datum
946_992.las	None	NAVD88 - Geoid09 (Feet)
946_994.las	None	NAVD88 - Geoid09 (Feet)
946_996.las	None	NAVD88 - Geoid09 (Feet)
946_998.las	None	NAVD88 - Geoid09 (Feet)
948_924.las	None	NAVD88 - Geoid09 (Feet)
948_926.las	None	NAVD88 - Geoid09 (Feet)

2.5 Report on Projections (Tiled Data)

[Classified Files - C:\Users\mrjeffer\Desktop\Shelby\LAS](#)

File	EPSG Code	Projection
752_926.las	3443	NAD83(HARN) / Illinois East (ftUS) projection: Transverse Mercator
752_928.las	3443	NAD83(HARN) / Illinois East (ftUS) projection: Transverse Mercator
752_930.las	3443	NAD83(HARN) / Illinois East (ftUS) projection: Transverse Mercator
754_926.las	3443	NAD83(HARN) / Illinois East (ftUS) projection: Transverse Mercator
754_928.las	3443	NAD83(HARN) / Illinois East (ftUS) projection: Transverse Mercator
754_930.las	3443	NAD83(HARN) / Illinois East (ftUS) projection: Transverse Mercator
754_932.las	3443	NAD83(HARN) / Illinois East (ftUS) projection: Transverse Mercator
754_934.las	3443	NAD83(HARN) / Illinois East (ftUS) projection: Transverse Mercator
754_936.las	3443	NAD83(HARN) / Illinois East (ftUS) projection: Transverse Mercator
754_938.las	3443	NAD83(HARN) / Illinois East (ftUS) projection: Transverse Mercator
754_940.las	3443	NAD83(HARN) / Illinois East (ftUS) projection: Transverse Mercator
754_942.las	3443	NAD83(HARN) / Illinois East (ftUS) projection: Transverse Mercator
754_944.las	3443	NAD83(HARN) / Illinois East (ftUS) projection: Transverse Mercator
754_946.las	3443	NAD83(HARN) / Illinois East (ftUS) projection: Transverse Mercator
754_948.las	3443	NAD83(HARN) / Illinois East (ftUS) projection: Transverse Mercator
754_950.las	3443	NAD83(HARN) / Illinois East (ftUS) projection: Transverse Mercator
754_952.las	3443	NAD83(HARN) / Illinois East (ftUS) projection: Transverse Mercator
754_954.las	3443	NAD83(HARN) / Illinois East (ftUS) projection: Transverse Mercator
754_956.las	3443	NAD83(HARN) / Illinois East (ftUS) projection: Transverse Mercator
754_958.las	3443	NAD83(HARN) / Illinois East (ftUS) projection: Transverse Mercator
754_960.las	3443	NAD83(HARN) / Illinois East (ftUS) projection: Transverse Mercator
754_962.las	3443	NAD83(HARN) / Illinois East (ftUS) projection: Transverse Mercator
754_964.las	3443	NAD83(HARN) / Illinois East (ftUS) projection: Transverse Mercator
754_966.las	3443	NAD83(HARN) / Illinois East (ftUS) projection: Transverse Mercator
754_968.las	3443	NAD83(HARN) / Illinois East (ftUS) projection: Transverse Mercator
754_970.las	3443	NAD83(HARN) / Illinois East (ftUS) projection: Transverse Mercator
754_972.las	3443	NAD83(HARN) / Illinois East (ftUS) projection: Transverse Mercator
754_974.las	3443	NAD83(HARN) / Illinois East (ftUS) projection: Transverse Mercator
754_976.las	3443	NAD83(HARN) / Illinois East (ftUS) projection: Transverse Mercator
756_926.las	3443	NAD83(HARN) / Illinois East (ftUS) projection: Transverse Mercator
756_928.las	3443	NAD83(HARN) / Illinois East (ftUS) projection: Transverse Mercator
756_930.las	3443	NAD83(HARN) / Illinois East (ftUS) projection: Transverse Mercator
756_932.las	3443	NAD83(HARN) / Illinois East (ftUS) projection: Transverse Mercator

2.5 Report on Projections (Tiled Data) - continued

File	EPSG Code	Projection
788_1054.las	3443	NAD83(HARN) / Illinois East (ftUS) projection: Transverse Mercator
788_1056.las	3443	NAD83(HARN) / Illinois East (ftUS) projection: Transverse Mercator
788_1058.las	3443	NAD83(HARN) / Illinois East (ftUS) projection: Transverse Mercator
788_1060.las	3443	NAD83(HARN) / Illinois East (ftUS) projection: Transverse Mercator
788_1062.las	3443	NAD83(HARN) / Illinois East (ftUS) projection: Transverse Mercator
788_1064.las	3443	NAD83(HARN) / Illinois East (ftUS) projection: Transverse Mercator
788_1066.las	3443	NAD83(HARN) / Illinois East (ftUS) projection: Transverse Mercator
788_1068.las	3443	NAD83(HARN) / Illinois East (ftUS) projection: Transverse Mercator
788_1070.las	3443	NAD83(HARN) / Illinois East (ftUS) projection: Transverse Mercator
788_1072.las	3443	NAD83(HARN) / Illinois East (ftUS) projection: Transverse Mercator
788_1074.las	3443	NAD83(HARN) / Illinois East (ftUS) projection: Transverse Mercator
788_1076.las	3443	NAD83(HARN) / Illinois East (ftUS) projection: Transverse Mercator
788_1078.las	3443	NAD83(HARN) / Illinois East (ftUS) projection: Transverse Mercator
788_1080.las	3443	NAD83(HARN) / Illinois East (ftUS) projection: Transverse Mercator
788_1082.las	3443	NAD83(HARN) / Illinois East (ftUS) projection: Transverse Mercator
788_1084.las	3443	NAD83(HARN) / Illinois East (ftUS) projection: Transverse Mercator
788_1086.las	3443	NAD83(HARN) / Illinois East (ftUS) projection: Transverse Mercator
788_1088.las	3443	NAD83(HARN) / Illinois East (ftUS) projection: Transverse Mercator
788_1090.las	3443	NAD83(HARN) / Illinois East (ftUS) projection: Transverse Mercator
788_926.las	3443	NAD83(HARN) / Illinois East (ftUS) projection: Transverse Mercator
788_928.las	3443	NAD83(HARN) / Illinois East (ftUS) projection: Transverse Mercator
788_930.las	3443	NAD83(HARN) / Illinois East (ftUS) projection: Transverse Mercator
788_932.las	3443	NAD83(HARN) / Illinois East (ftUS) projection: Transverse Mercator
788_934.las	3443	NAD83(HARN) / Illinois East (ftUS) projection: Transverse Mercator
788_936.las	3443	NAD83(HARN) / Illinois East (ftUS) projection: Transverse Mercator
788_938.las	3443	NAD83(HARN) / Illinois East (ftUS) projection: Transverse Mercator
788_940.las	3443	NAD83(HARN) / Illinois East (ftUS) projection: Transverse Mercator
788_942.las	3443	NAD83(HARN) / Illinois East (ftUS) projection: Transverse Mercator
788_944.las	3443	NAD83(HARN) / Illinois East (ftUS) projection: Transverse Mercator
788_946.las	3443	NAD83(HARN) / Illinois East (ftUS) projection: Transverse Mercator
788_948.las	3443	NAD83(HARN) / Illinois East (ftUS) projection: Transverse Mercator
788_950.las	3443	NAD83(HARN) / Illinois East (ftUS) projection: Transverse Mercator
788_952.las	3443	NAD83(HARN) / Illinois East (ftUS) projection: Transverse Mercator
788_954.las	3443	NAD83(HARN) / Illinois East (ftUS) projection: Transverse Mercator
788_956.las	3443	NAD83(HARN) / Illinois East (ftUS) projection: Transverse Mercator
788_958.las	3443	NAD83(HARN) / Illinois East (ftUS) projection: Transverse Mercator
788_960.las	3443	NAD83(HARN) / Illinois East (ftUS) projection: Transverse Mercator
788_962.las	3443	NAD83(HARN) / Illinois East (ftUS) projection: Transverse Mercator
788_964.las	3443	NAD83(HARN) / Illinois East (ftUS) projection: Transverse Mercator
788_966.las	3443	NAD83(HARN) / Illinois East (ftUS) projection: Transverse Mercator
788_968.las	3443	NAD83(HARN) / Illinois East (ftUS) projection: Transverse Mercator
788_970.las	3443	NAD83(HARN) / Illinois East (ftUS) projection: Transverse Mercator
788_972.las	3443	NAD83(HARN) / Illinois East (ftUS) projection: Transverse Mercator
788_974.las	3443	NAD83(HARN) / Illinois East (ftUS) projection: Transverse Mercator
788_976.las	3443	NAD83(HARN) / Illinois East (ftUS) projection: Transverse Mercator
788_978.las	3443	NAD83(HARN) / Illinois East (ftUS) projection: Transverse Mercator
788_980.las	3443	NAD83(HARN) / Illinois East (ftUS) projection: Transverse Mercator
788_982.las	3443	NAD83(HARN) / Illinois East (ftUS) projection: Transverse Mercator
788_984.las	3443	NAD83(HARN) / Illinois East (ftUS) projection: Transverse Mercator

2.5 Report on Projections (Tiled Data) - continued

File	EPSG Code	Projection
794_1046.las	3443	NAD83(HARN) / Illinois East (ftUS) projection: Transverse Mercator
794_1048.las	3443	NAD83(HARN) / Illinois East (ftUS) projection: Transverse Mercator
794_1050.las	3443	NAD83(HARN) / Illinois East (ftUS) projection: Transverse Mercator
794_1052.las	3443	NAD83(HARN) / Illinois East (ftUS) projection: Transverse Mercator
794_1054.las	3443	NAD83(HARN) / Illinois East (ftUS) projection: Transverse Mercator
794_1056.las	3443	NAD83(HARN) / Illinois East (ftUS) projection: Transverse Mercator
794_1058.las	3443	NAD83(HARN) / Illinois East (ftUS) projection: Transverse Mercator
794_1060.las	3443	NAD83(HARN) / Illinois East (ftUS) projection: Transverse Mercator
794_1062.las	3443	NAD83(HARN) / Illinois East (ftUS) projection: Transverse Mercator
794_1064.las	3443	NAD83(HARN) / Illinois East (ftUS) projection: Transverse Mercator
794_1066.las	3443	NAD83(HARN) / Illinois East (ftUS) projection: Transverse Mercator
794_1068.las	3443	NAD83(HARN) / Illinois East (ftUS) projection: Transverse Mercator
794_1070.las	3443	NAD83(HARN) / Illinois East (ftUS) projection: Transverse Mercator
794_1072.las	3443	NAD83(HARN) / Illinois East (ftUS) projection: Transverse Mercator
794_1074.las	3443	NAD83(HARN) / Illinois East (ftUS) projection: Transverse Mercator
794_1076.las	3443	NAD83(HARN) / Illinois East (ftUS) projection: Transverse Mercator
794_1078.las	3443	NAD83(HARN) / Illinois East (ftUS) projection: Transverse Mercator
794_1080.las	3443	NAD83(HARN) / Illinois East (ftUS) projection: Transverse Mercator
794_1082.las	3443	NAD83(HARN) / Illinois East (ftUS) projection: Transverse Mercator
794_1084.las	3443	NAD83(HARN) / Illinois East (ftUS) projection: Transverse Mercator
794_1086.las	3443	NAD83(HARN) / Illinois East (ftUS) projection: Transverse Mercator
794_1088.las	3443	NAD83(HARN) / Illinois East (ftUS) projection: Transverse Mercator
794_1090.las	3443	NAD83(HARN) / Illinois East (ftUS) projection: Transverse Mercator
794_926.las	3443	NAD83(HARN) / Illinois East (ftUS) projection: Transverse Mercator
794_928.las	3443	NAD83(HARN) / Illinois East (ftUS) projection: Transverse Mercator
794_930.las	3443	NAD83(HARN) / Illinois East (ftUS) projection: Transverse Mercator
794_932.las	3443	NAD83(HARN) / Illinois East (ftUS) projection: Transverse Mercator
794_934.las	3443	NAD83(HARN) / Illinois East (ftUS) projection: Transverse Mercator
794_936.las	3443	NAD83(HARN) / Illinois East (ftUS) projection: Transverse Mercator
794_938.las	3443	NAD83(HARN) / Illinois East (ftUS) projection: Transverse Mercator
794_940.las	3443	NAD83(HARN) / Illinois East (ftUS) projection: Transverse Mercator
794_942.las	3443	NAD83(HARN) / Illinois East (ftUS) projection: Transverse Mercator
794_944.las	3443	NAD83(HARN) / Illinois East (ftUS) projection: Transverse Mercator
794_946.las	3443	NAD83(HARN) / Illinois East (ftUS) projection: Transverse Mercator
794_948.las	3443	NAD83(HARN) / Illinois East (ftUS) projection: Transverse Mercator
794_950.las	3443	NAD83(HARN) / Illinois East (ftUS) projection: Transverse Mercator
794_952.las	3443	NAD83(HARN) / Illinois East (ftUS) projection: Transverse Mercator
794_954.las	3443	NAD83(HARN) / Illinois East (ftUS) projection: Transverse Mercator
794_956.las	3443	NAD83(HARN) / Illinois East (ftUS) projection: Transverse Mercator
794_958.las	3443	NAD83(HARN) / Illinois East (ftUS) projection: Transverse Mercator
794_960.las	3443	NAD83(HARN) / Illinois East (ftUS) projection: Transverse Mercator
794_962.las	3443	NAD83(HARN) / Illinois East (ftUS) projection: Transverse Mercator
794_964.las	3443	NAD83(HARN) / Illinois East (ftUS) projection: Transverse Mercator
794_966.las	3443	NAD83(HARN) / Illinois East (ftUS) projection: Transverse Mercator
794_968.las	3443	NAD83(HARN) / Illinois East (ftUS) projection: Transverse Mercator
794_970.las	3443	NAD83(HARN) / Illinois East (ftUS) projection: Transverse Mercator
794_972.las	3443	NAD83(HARN) / Illinois East (ftUS) projection: Transverse Mercator
794_974.las	3443	NAD83(HARN) / Illinois East (ftUS) projection: Transverse Mercator
794_976.las	3443	NAD83(HARN) / Illinois East (ftUS) projection: Transverse Mercator

2.5 Report on Projections (Tiled Data) - continued

File	EPSG Code	Projection
796_1076.las	3443	NAD83(HARN) / Illinois East (ftUS) projection: Transverse Mercator
796_1078.las	3443	NAD83(HARN) / Illinois East (ftUS) projection: Transverse Mercator
796_1080.las	3443	NAD83(HARN) / Illinois East (ftUS) projection: Transverse Mercator
796_1082.las	3443	NAD83(HARN) / Illinois East (ftUS) projection: Transverse Mercator
796_1084.las	3443	NAD83(HARN) / Illinois East (ftUS) projection: Transverse Mercator
796_1086.las	3443	NAD83(HARN) / Illinois East (ftUS) projection: Transverse Mercator
796_1088.las	3443	NAD83(HARN) / Illinois East (ftUS) projection: Transverse Mercator
796_1090.las	3443	NAD83(HARN) / Illinois East (ftUS) projection: Transverse Mercator
796_926.las	3443	NAD83(HARN) / Illinois East (ftUS) projection: Transverse Mercator
796_928.las	3443	NAD83(HARN) / Illinois East (ftUS) projection: Transverse Mercator
796_930.las	3443	NAD83(HARN) / Illinois East (ftUS) projection: Transverse Mercator
796_932.las	3443	NAD83(HARN) / Illinois East (ftUS) projection: Transverse Mercator
796_934.las	3443	NAD83(HARN) / Illinois East (ftUS) projection: Transverse Mercator
796_936.las	3443	NAD83(HARN) / Illinois East (ftUS) projection: Transverse Mercator
796_938.las	3443	NAD83(HARN) / Illinois East (ftUS) projection: Transverse Mercator
796_940.las	3443	NAD83(HARN) / Illinois East (ftUS) projection: Transverse Mercator
796_942.las	3443	NAD83(HARN) / Illinois East (ftUS) projection: Transverse Mercator
796_944.las	3443	NAD83(HARN) / Illinois East (ftUS) projection: Transverse Mercator
796_946.las	3443	NAD83(HARN) / Illinois East (ftUS) projection: Transverse Mercator
796_948.las	3443	NAD83(HARN) / Illinois East (ftUS) projection: Transverse Mercator
796_950.las	3443	NAD83(HARN) / Illinois East (ftUS) projection: Transverse Mercator
796_952.las	3443	NAD83(HARN) / Illinois East (ftUS) projection: Transverse Mercator
796_954.las	3443	NAD83(HARN) / Illinois East (ftUS) projection: Transverse Mercator
796_956.las	3443	NAD83(HARN) / Illinois East (ftUS) projection: Transverse Mercator
796_958.las	3443	NAD83(HARN) / Illinois East (ftUS) projection: Transverse Mercator
796_960.las	3443	NAD83(HARN) / Illinois East (ftUS) projection: Transverse Mercator
796_962.las	3443	NAD83(HARN) / Illinois East (ftUS) projection: Transverse Mercator
796_964.las	3443	NAD83(HARN) / Illinois East (ftUS) projection: Transverse Mercator
796_966.las	3443	NAD83(HARN) / Illinois East (ftUS) projection: Transverse Mercator
796_968.las	3443	NAD83(HARN) / Illinois East (ftUS) projection: Transverse Mercator
796_970.las	3443	NAD83(HARN) / Illinois East (ftUS) projection: Transverse Mercator
796_972.las	3443	NAD83(HARN) / Illinois East (ftUS) projection: Transverse Mercator
796_974.las	3443	NAD83(HARN) / Illinois East (ftUS) projection: Transverse Mercator
796_976.las	3443	NAD83(HARN) / Illinois East (ftUS) projection: Transverse Mercator
796_978.las	3443	NAD83(HARN) / Illinois East (ftUS) projection: Transverse Mercator
796_980.las	3443	NAD83(HARN) / Illinois East (ftUS) projection: Transverse Mercator
796_982.las	3443	NAD83(HARN) / Illinois East (ftUS) projection: Transverse Mercator
796_984.las	3443	NAD83(HARN) / Illinois East (ftUS) projection: Transverse Mercator
796_986.las	3443	NAD83(HARN) / Illinois East (ftUS) projection: Transverse Mercator
796_988.las	3443	NAD83(HARN) / Illinois East (ftUS) projection: Transverse Mercator
796_990.las	3443	NAD83(HARN) / Illinois East (ftUS) projection: Transverse Mercator
796_992.las	3443	NAD83(HARN) / Illinois East (ftUS) projection: Transverse Mercator
796_994.las	3443	NAD83(HARN) / Illinois East (ftUS) projection: Transverse Mercator
796_996.las	3443	NAD83(HARN) / Illinois East (ftUS) projection: Transverse Mercator
796_998.las	3443	NAD83(HARN) / Illinois East (ftUS) projection: Transverse Mercator
798_1000.las	3443	NAD83(HARN) / Illinois East (ftUS) projection: Transverse Mercator
798_1002.las	3443	NAD83(HARN) / Illinois East (ftUS) projection: Transverse Mercator
798_1004.las	3443	NAD83(HARN) / Illinois East (ftUS) projection: Transverse Mercator
798_1006.las	3443	NAD83(HARN) / Illinois East (ftUS) projection: Transverse Mercator

2.5 Report on Projections (Tiled Data) - continued

File	EPSG Code	Projection
800_1038.las	3443	NAD83(HARN) / Illinois East (ftUS) projection: Transverse Mercator
800_1040.las	3443	NAD83(HARN) / Illinois East (ftUS) projection: Transverse Mercator
800_1042.las	3443	NAD83(HARN) / Illinois East (ftUS) projection: Transverse Mercator
800_1044.las	3443	NAD83(HARN) / Illinois East (ftUS) projection: Transverse Mercator
800_1046.las	3443	NAD83(HARN) / Illinois East (ftUS) projection: Transverse Mercator
800_1048.las	3443	NAD83(HARN) / Illinois East (ftUS) projection: Transverse Mercator
800_1050.las	3443	NAD83(HARN) / Illinois East (ftUS) projection: Transverse Mercator
800_1052.las	3443	NAD83(HARN) / Illinois East (ftUS) projection: Transverse Mercator
800_1054.las	3443	NAD83(HARN) / Illinois East (ftUS) projection: Transverse Mercator
800_1056.las	3443	NAD83(HARN) / Illinois East (ftUS) projection: Transverse Mercator
800_1058.las	3443	NAD83(HARN) / Illinois East (ftUS) projection: Transverse Mercator
800_1060.las	3443	NAD83(HARN) / Illinois East (ftUS) projection: Transverse Mercator
800_1062.las	3443	NAD83(HARN) / Illinois East (ftUS) projection: Transverse Mercator
800_1064.las	3443	NAD83(HARN) / Illinois East (ftUS) projection: Transverse Mercator
800_1066.las	3443	NAD83(HARN) / Illinois East (ftUS) projection: Transverse Mercator
800_1068.las	3443	NAD83(HARN) / Illinois East (ftUS) projection: Transverse Mercator
800_1070.las	3443	NAD83(HARN) / Illinois East (ftUS) projection: Transverse Mercator
800_1072.las	3443	NAD83(HARN) / Illinois East (ftUS) projection: Transverse Mercator
800_1074.las	3443	NAD83(HARN) / Illinois East (ftUS) projection: Transverse Mercator
800_1076.las	3443	NAD83(HARN) / Illinois East (ftUS) projection: Transverse Mercator
800_1078.las	3443	NAD83(HARN) / Illinois East (ftUS) projection: Transverse Mercator
800_1080.las	3443	NAD83(HARN) / Illinois East (ftUS) projection: Transverse Mercator
800_1082.las	3443	NAD83(HARN) / Illinois East (ftUS) projection: Transverse Mercator
800_1084.las	3443	NAD83(HARN) / Illinois East (ftUS) projection: Transverse Mercator
800_1086.las	3443	NAD83(HARN) / Illinois East (ftUS) projection: Transverse Mercator
800_1088.las	3443	NAD83(HARN) / Illinois East (ftUS) projection: Transverse Mercator
800_1090.las	3443	NAD83(HARN) / Illinois East (ftUS) projection: Transverse Mercator
800_926.las	3443	NAD83(HARN) / Illinois East (ftUS) projection: Transverse Mercator
800_928.las	3443	NAD83(HARN) / Illinois East (ftUS) projection: Transverse Mercator
800_930.las	3443	NAD83(HARN) / Illinois East (ftUS) projection: Transverse Mercator
800_932.las	3443	NAD83(HARN) / Illinois East (ftUS) projection: Transverse Mercator
800_934.las	3443	NAD83(HARN) / Illinois East (ftUS) projection: Transverse Mercator
800_936.las	3443	NAD83(HARN) / Illinois East (ftUS) projection: Transverse Mercator
800_938.las	3443	NAD83(HARN) / Illinois East (ftUS) projection: Transverse Mercator
800_940.las	3443	NAD83(HARN) / Illinois East (ftUS) projection: Transverse Mercator
800_942.las	3443	NAD83(HARN) / Illinois East (ftUS) projection: Transverse Mercator
800_944.las	3443	NAD83(HARN) / Illinois East (ftUS) projection: Transverse Mercator
800_946.las	3443	NAD83(HARN) / Illinois East (ftUS) projection: Transverse Mercator
800_948.las	3443	NAD83(HARN) / Illinois East (ftUS) projection: Transverse Mercator
800_950.las	3443	NAD83(HARN) / Illinois East (ftUS) projection: Transverse Mercator
800_952.las	3443	NAD83(HARN) / Illinois East (ftUS) projection: Transverse Mercator
800_954.las	3443	NAD83(HARN) / Illinois East (ftUS) projection: Transverse Mercator
800_956.las	3443	NAD83(HARN) / Illinois East (ftUS) projection: Transverse Mercator
800_958.las	3443	NAD83(HARN) / Illinois East (ftUS) projection: Transverse Mercator
800_960.las	3443	NAD83(HARN) / Illinois East (ftUS) projection: Transverse Mercator
800_962.las	3443	NAD83(HARN) / Illinois East (ftUS) projection: Transverse Mercator
800_964.las	3443	NAD83(HARN) / Illinois East (ftUS) projection: Transverse Mercator
800_966.las	3443	NAD83(HARN) / Illinois East (ftUS) projection: Transverse Mercator
800_968.las	3443	NAD83(HARN) / Illinois East (ftUS) projection: Transverse Mercator

2.5 Report on Projections (Tiled Data) - continued

File	EPSG Code	Projection
802_1068.las	3443	NAD83(HARN) / Illinois East (ftUS) projection: Transverse Mercator
802_1070.las	3443	NAD83(HARN) / Illinois East (ftUS) projection: Transverse Mercator
802_1072.las	3443	NAD83(HARN) / Illinois East (ftUS) projection: Transverse Mercator
802_1074.las	3443	NAD83(HARN) / Illinois East (ftUS) projection: Transverse Mercator
802_1076.las	3443	NAD83(HARN) / Illinois East (ftUS) projection: Transverse Mercator
802_1078.las	3443	NAD83(HARN) / Illinois East (ftUS) projection: Transverse Mercator
802_1080.las	3443	NAD83(HARN) / Illinois East (ftUS) projection: Transverse Mercator
802_1082.las	3443	NAD83(HARN) / Illinois East (ftUS) projection: Transverse Mercator
802_1084.las	3443	NAD83(HARN) / Illinois East (ftUS) projection: Transverse Mercator
802_1086.las	3443	NAD83(HARN) / Illinois East (ftUS) projection: Transverse Mercator
802_1088.las	3443	NAD83(HARN) / Illinois East (ftUS) projection: Transverse Mercator
802_1090.las	3443	NAD83(HARN) / Illinois East (ftUS) projection: Transverse Mercator
802_926.las	3443	NAD83(HARN) / Illinois East (ftUS) projection: Transverse Mercator
802_928.las	3443	NAD83(HARN) / Illinois East (ftUS) projection: Transverse Mercator
802_930.las	3443	NAD83(HARN) / Illinois East (ftUS) projection: Transverse Mercator
802_932.las	3443	NAD83(HARN) / Illinois East (ftUS) projection: Transverse Mercator
802_934.las	3443	NAD83(HARN) / Illinois East (ftUS) projection: Transverse Mercator
802_936.las	3443	NAD83(HARN) / Illinois East (ftUS) projection: Transverse Mercator
802_938.las	3443	NAD83(HARN) / Illinois East (ftUS) projection: Transverse Mercator
802_940.las	3443	NAD83(HARN) / Illinois East (ftUS) projection: Transverse Mercator
802_942.las	3443	NAD83(HARN) / Illinois East (ftUS) projection: Transverse Mercator
802_944.las	3443	NAD83(HARN) / Illinois East (ftUS) projection: Transverse Mercator
802_946.las	3443	NAD83(HARN) / Illinois East (ftUS) projection: Transverse Mercator
802_948.las	3443	NAD83(HARN) / Illinois East (ftUS) projection: Transverse Mercator
802_950.las	3443	NAD83(HARN) / Illinois East (ftUS) projection: Transverse Mercator
802_952.las	3443	NAD83(HARN) / Illinois East (ftUS) projection: Transverse Mercator
802_954.las	3443	NAD83(HARN) / Illinois East (ftUS) projection: Transverse Mercator
802_956.las	3443	NAD83(HARN) / Illinois East (ftUS) projection: Transverse Mercator
802_958.las	3443	NAD83(HARN) / Illinois East (ftUS) projection: Transverse Mercator
802_960.las	3443	NAD83(HARN) / Illinois East (ftUS) projection: Transverse Mercator
802_962.las	3443	NAD83(HARN) / Illinois East (ftUS) projection: Transverse Mercator
802_964.las	3443	NAD83(HARN) / Illinois East (ftUS) projection: Transverse Mercator
802_966.las	3443	NAD83(HARN) / Illinois East (ftUS) projection: Transverse Mercator
802_968.las	3443	NAD83(HARN) / Illinois East (ftUS) projection: Transverse Mercator
802_970.las	3443	NAD83(HARN) / Illinois East (ftUS) projection: Transverse Mercator
802_972.las	3443	NAD83(HARN) / Illinois East (ftUS) projection: Transverse Mercator
802_974.las	3443	NAD83(HARN) / Illinois East (ftUS) projection: Transverse Mercator
802_976.las	3443	NAD83(HARN) / Illinois East (ftUS) projection: Transverse Mercator
802_978.las	3443	NAD83(HARN) / Illinois East (ftUS) projection: Transverse Mercator
802_980.las	3443	NAD83(HARN) / Illinois East (ftUS) projection: Transverse Mercator
802_982.las	3443	NAD83(HARN) / Illinois East (ftUS) projection: Transverse Mercator
802_984.las	3443	NAD83(HARN) / Illinois East (ftUS) projection: Transverse Mercator
802_986.las	3443	NAD83(HARN) / Illinois East (ftUS) projection: Transverse Mercator
802_988.las	3443	NAD83(HARN) / Illinois East (ftUS) projection: Transverse Mercator
802_990.las	3443	NAD83(HARN) / Illinois East (ftUS) projection: Transverse Mercator
802_992.las	3443	NAD83(HARN) / Illinois East (ftUS) projection: Transverse Mercator
802_994.las	3443	NAD83(HARN) / Illinois East (ftUS) projection: Transverse Mercator
802_996.las	3443	NAD83(HARN) / Illinois East (ftUS) projection: Transverse Mercator
802_998.las	3443	NAD83(HARN) / Illinois East (ftUS) projection: Transverse Mercator

2.5 Report on Projections (Tiled Data) - continued

File	EPSG Code	Projection
808_1060.las	3443	NAD83(HARN) / Illinois East (ftUS) projection: Transverse Mercator
808_1062.las	3443	NAD83(HARN) / Illinois East (ftUS) projection: Transverse Mercator
808_1064.las	3443	NAD83(HARN) / Illinois East (ftUS) projection: Transverse Mercator
808_1066.las	3443	NAD83(HARN) / Illinois East (ftUS) projection: Transverse Mercator
808_1068.las	3443	NAD83(HARN) / Illinois East (ftUS) projection: Transverse Mercator
808_1070.las	3443	NAD83(HARN) / Illinois East (ftUS) projection: Transverse Mercator
808_1072.las	3443	NAD83(HARN) / Illinois East (ftUS) projection: Transverse Mercator
808_1074.las	3443	NAD83(HARN) / Illinois East (ftUS) projection: Transverse Mercator
808_1076.las	3443	NAD83(HARN) / Illinois East (ftUS) projection: Transverse Mercator
808_1078.las	3443	NAD83(HARN) / Illinois East (ftUS) projection: Transverse Mercator
808_1080.las	3443	NAD83(HARN) / Illinois East (ftUS) projection: Transverse Mercator
808_1082.las	3443	NAD83(HARN) / Illinois East (ftUS) projection: Transverse Mercator
808_1084.las	3443	NAD83(HARN) / Illinois East (ftUS) projection: Transverse Mercator
808_1086.las	3443	NAD83(HARN) / Illinois East (ftUS) projection: Transverse Mercator
808_1088.las	3443	NAD83(HARN) / Illinois East (ftUS) projection: Transverse Mercator
808_1090.las	3443	NAD83(HARN) / Illinois East (ftUS) projection: Transverse Mercator
808_926.las	3443	NAD83(HARN) / Illinois East (ftUS) projection: Transverse Mercator
808_928.las	3443	NAD83(HARN) / Illinois East (ftUS) projection: Transverse Mercator
808_930.las	3443	NAD83(HARN) / Illinois East (ftUS) projection: Transverse Mercator
808_932.las	3443	NAD83(HARN) / Illinois East (ftUS) projection: Transverse Mercator
808_934.las	3443	NAD83(HARN) / Illinois East (ftUS) projection: Transverse Mercator
808_936.las	3443	NAD83(HARN) / Illinois East (ftUS) projection: Transverse Mercator
808_938.las	3443	NAD83(HARN) / Illinois East (ftUS) projection: Transverse Mercator
808_940.las	3443	NAD83(HARN) / Illinois East (ftUS) projection: Transverse Mercator
808_942.las	3443	NAD83(HARN) / Illinois East (ftUS) projection: Transverse Mercator
808_944.las	3443	NAD83(HARN) / Illinois East (ftUS) projection: Transverse Mercator
808_946.las	3443	NAD83(HARN) / Illinois East (ftUS) projection: Transverse Mercator
808_948.las	3443	NAD83(HARN) / Illinois East (ftUS) projection: Transverse Mercator
808_950.las	3443	NAD83(HARN) / Illinois East (ftUS) projection: Transverse Mercator
808_952.las	3443	NAD83(HARN) / Illinois East (ftUS) projection: Transverse Mercator
808_954.las	3443	NAD83(HARN) / Illinois East (ftUS) projection: Transverse Mercator
808_956.las	3443	NAD83(HARN) / Illinois East (ftUS) projection: Transverse Mercator
808_958.las	3443	NAD83(HARN) / Illinois East (ftUS) projection: Transverse Mercator
808_960.las	3443	NAD83(HARN) / Illinois East (ftUS) projection: Transverse Mercator
808_962.las	3443	NAD83(HARN) / Illinois East (ftUS) projection: Transverse Mercator
808_964.las	3443	NAD83(HARN) / Illinois East (ftUS) projection: Transverse Mercator
808_966.las	3443	NAD83(HARN) / Illinois East (ftUS) projection: Transverse Mercator
808_968.las	3443	NAD83(HARN) / Illinois East (ftUS) projection: Transverse Mercator
808_970.las	3443	NAD83(HARN) / Illinois East (ftUS) projection: Transverse Mercator
808_972.las	3443	NAD83(HARN) / Illinois East (ftUS) projection: Transverse Mercator
808_974.las	3443	NAD83(HARN) / Illinois East (ftUS) projection: Transverse Mercator
808_976.las	3443	NAD83(HARN) / Illinois East (ftUS) projection: Transverse Mercator
808_978.las	3443	NAD83(HARN) / Illinois East (ftUS) projection: Transverse Mercator
808_980.las	3443	NAD83(HARN) / Illinois East (ftUS) projection: Transverse Mercator
808_982.las	3443	NAD83(HARN) / Illinois East (ftUS) projection: Transverse Mercator
808_984.las	3443	NAD83(HARN) / Illinois East (ftUS) projection: Transverse Mercator
808_986.las	3443	NAD83(HARN) / Illinois East (ftUS) projection: Transverse Mercator
808_988.las	3443	NAD83(HARN) / Illinois East (ftUS) projection: Transverse Mercator
808_990.las	3443	NAD83(HARN) / Illinois East (ftUS) projection: Transverse Mercator

2.5 Report on Projections (Tiled Data) - continued

File	EPSG Code	Projection
814_1052.las	3443	NAD83(HARN) / Illinois East (ftUS) projection: Transverse Mercator
814_1054.las	3443	NAD83(HARN) / Illinois East (ftUS) projection: Transverse Mercator
814_1056.las	3443	NAD83(HARN) / Illinois East (ftUS) projection: Transverse Mercator
814_1058.las	3443	NAD83(HARN) / Illinois East (ftUS) projection: Transverse Mercator
814_1060.las	3443	NAD83(HARN) / Illinois East (ftUS) projection: Transverse Mercator
814_1062.las	3443	NAD83(HARN) / Illinois East (ftUS) projection: Transverse Mercator
814_1064.las	3443	NAD83(HARN) / Illinois East (ftUS) projection: Transverse Mercator
814_1066.las	3443	NAD83(HARN) / Illinois East (ftUS) projection: Transverse Mercator
814_1068.las	3443	NAD83(HARN) / Illinois East (ftUS) projection: Transverse Mercator
814_1070.las	3443	NAD83(HARN) / Illinois East (ftUS) projection: Transverse Mercator
814_1072.las	3443	NAD83(HARN) / Illinois East (ftUS) projection: Transverse Mercator
814_1074.las	3443	NAD83(HARN) / Illinois East (ftUS) projection: Transverse Mercator
814_1076.las	3443	NAD83(HARN) / Illinois East (ftUS) projection: Transverse Mercator
814_1078.las	3443	NAD83(HARN) / Illinois East (ftUS) projection: Transverse Mercator
814_1080.las	3443	NAD83(HARN) / Illinois East (ftUS) projection: Transverse Mercator
814_1082.las	3443	NAD83(HARN) / Illinois East (ftUS) projection: Transverse Mercator
814_1084.las	3443	NAD83(HARN) / Illinois East (ftUS) projection: Transverse Mercator
814_1086.las	3443	NAD83(HARN) / Illinois East (ftUS) projection: Transverse Mercator
814_1088.las	3443	NAD83(HARN) / Illinois East (ftUS) projection: Transverse Mercator
814_1090.las	3443	NAD83(HARN) / Illinois East (ftUS) projection: Transverse Mercator
814_926.las	3443	NAD83(HARN) / Illinois East (ftUS) projection: Transverse Mercator
814_928.las	3443	NAD83(HARN) / Illinois East (ftUS) projection: Transverse Mercator
814_930.las	3443	NAD83(HARN) / Illinois East (ftUS) projection: Transverse Mercator
814_932.las	3443	NAD83(HARN) / Illinois East (ftUS) projection: Transverse Mercator
814_934.las	3443	NAD83(HARN) / Illinois East (ftUS) projection: Transverse Mercator
814_936.las	3443	NAD83(HARN) / Illinois East (ftUS) projection: Transverse Mercator
814_938.las	3443	NAD83(HARN) / Illinois East (ftUS) projection: Transverse Mercator
814_940.las	3443	NAD83(HARN) / Illinois East (ftUS) projection: Transverse Mercator
814_942.las	3443	NAD83(HARN) / Illinois East (ftUS) projection: Transverse Mercator
814_944.las	3443	NAD83(HARN) / Illinois East (ftUS) projection: Transverse Mercator
814_946.las	3443	NAD83(HARN) / Illinois East (ftUS) projection: Transverse Mercator
814_948.las	3443	NAD83(HARN) / Illinois East (ftUS) projection: Transverse Mercator
814_950.las	3443	NAD83(HARN) / Illinois East (ftUS) projection: Transverse Mercator
814_952.las	3443	NAD83(HARN) / Illinois East (ftUS) projection: Transverse Mercator
814_954.las	3443	NAD83(HARN) / Illinois East (ftUS) projection: Transverse Mercator
814_956.las	3443	NAD83(HARN) / Illinois East (ftUS) projection: Transverse Mercator
814_958.las	3443	NAD83(HARN) / Illinois East (ftUS) projection: Transverse Mercator
814_960.las	3443	NAD83(HARN) / Illinois East (ftUS) projection: Transverse Mercator
814_962.las	3443	NAD83(HARN) / Illinois East (ftUS) projection: Transverse Mercator
814_964.las	3443	NAD83(HARN) / Illinois East (ftUS) projection: Transverse Mercator
814_966.las	3443	NAD83(HARN) / Illinois East (ftUS) projection: Transverse Mercator
814_968.las	3443	NAD83(HARN) / Illinois East (ftUS) projection: Transverse Mercator
814_970.las	3443	NAD83(HARN) / Illinois East (ftUS) projection: Transverse Mercator
814_972.las	3443	NAD83(HARN) / Illinois East (ftUS) projection: Transverse Mercator
814_974.las	3443	NAD83(HARN) / Illinois East (ftUS) projection: Transverse Mercator
814_976.las	3443	NAD83(HARN) / Illinois East (ftUS) projection: Transverse Mercator
814_978.las	3443	NAD83(HARN) / Illinois East (ftUS) projection: Transverse Mercator
814_980.las	3443	NAD83(HARN) / Illinois East (ftUS) projection: Transverse Mercator
814_982.las	3443	NAD83(HARN) / Illinois East (ftUS) projection: Transverse Mercator

2.5 Report on Projections (Tiled Data) - continued

File	EPSG Code	Projection
816_1082.las	3443	NAD83(HARN) / Illinois East (ftUS) projection: Transverse Mercator
816_1084.las	3443	NAD83(HARN) / Illinois East (ftUS) projection: Transverse Mercator
816_1086.las	3443	NAD83(HARN) / Illinois East (ftUS) projection: Transverse Mercator
816_1088.las	3443	NAD83(HARN) / Illinois East (ftUS) projection: Transverse Mercator
816_1090.las	3443	NAD83(HARN) / Illinois East (ftUS) projection: Transverse Mercator
816_926.las	3443	NAD83(HARN) / Illinois East (ftUS) projection: Transverse Mercator
816_928.las	3443	NAD83(HARN) / Illinois East (ftUS) projection: Transverse Mercator
816_930.las	3443	NAD83(HARN) / Illinois East (ftUS) projection: Transverse Mercator
816_932.las	3443	NAD83(HARN) / Illinois East (ftUS) projection: Transverse Mercator
816_934.las	3443	NAD83(HARN) / Illinois East (ftUS) projection: Transverse Mercator
816_936.las	3443	NAD83(HARN) / Illinois East (ftUS) projection: Transverse Mercator
816_938.las	3443	NAD83(HARN) / Illinois East (ftUS) projection: Transverse Mercator
816_940.las	3443	NAD83(HARN) / Illinois East (ftUS) projection: Transverse Mercator
816_942.las	3443	NAD83(HARN) / Illinois East (ftUS) projection: Transverse Mercator
816_944.las	3443	NAD83(HARN) / Illinois East (ftUS) projection: Transverse Mercator
816_946.las	3443	NAD83(HARN) / Illinois East (ftUS) projection: Transverse Mercator
816_948.las	3443	NAD83(HARN) / Illinois East (ftUS) projection: Transverse Mercator
816_950.las	3443	NAD83(HARN) / Illinois East (ftUS) projection: Transverse Mercator
816_952.las	3443	NAD83(HARN) / Illinois East (ftUS) projection: Transverse Mercator
816_954.las	3443	NAD83(HARN) / Illinois East (ftUS) projection: Transverse Mercator
816_956.las	3443	NAD83(HARN) / Illinois East (ftUS) projection: Transverse Mercator
816_958.las	3443	NAD83(HARN) / Illinois East (ftUS) projection: Transverse Mercator
816_960.las	3443	NAD83(HARN) / Illinois East (ftUS) projection: Transverse Mercator
816_962.las	3443	NAD83(HARN) / Illinois East (ftUS) projection: Transverse Mercator
816_964.las	3443	NAD83(HARN) / Illinois East (ftUS) projection: Transverse Mercator
816_966.las	3443	NAD83(HARN) / Illinois East (ftUS) projection: Transverse Mercator
816_968.las	3443	NAD83(HARN) / Illinois East (ftUS) projection: Transverse Mercator
816_970.las	3443	NAD83(HARN) / Illinois East (ftUS) projection: Transverse Mercator
816_972.las	3443	NAD83(HARN) / Illinois East (ftUS) projection: Transverse Mercator
816_974.las	3443	NAD83(HARN) / Illinois East (ftUS) projection: Transverse Mercator
816_976.las	3443	NAD83(HARN) / Illinois East (ftUS) projection: Transverse Mercator
816_978.las	3443	NAD83(HARN) / Illinois East (ftUS) projection: Transverse Mercator
816_980.las	3443	NAD83(HARN) / Illinois East (ftUS) projection: Transverse Mercator
816_982.las	3443	NAD83(HARN) / Illinois East (ftUS) projection: Transverse Mercator
816_984.las	3443	NAD83(HARN) / Illinois East (ftUS) projection: Transverse Mercator
816_986.las	3443	NAD83(HARN) / Illinois East (ftUS) projection: Transverse Mercator
816_988.las	3443	NAD83(HARN) / Illinois East (ftUS) projection: Transverse Mercator
816_990.las	3443	NAD83(HARN) / Illinois East (ftUS) projection: Transverse Mercator
816_992.las	3443	NAD83(HARN) / Illinois East (ftUS) projection: Transverse Mercator
816_994.las	3443	NAD83(HARN) / Illinois East (ftUS) projection: Transverse Mercator
816_996.las	3443	NAD83(HARN) / Illinois East (ftUS) projection: Transverse Mercator
816_998.las	3443	NAD83(HARN) / Illinois East (ftUS) projection: Transverse Mercator
818_1000.las	3443	NAD83(HARN) / Illinois East (ftUS) projection: Transverse Mercator
818_1002.las	3443	NAD83(HARN) / Illinois East (ftUS) projection: Transverse Mercator
818_1004.las	3443	NAD83(HARN) / Illinois East (ftUS) projection: Transverse Mercator
818_1006.las	3443	NAD83(HARN) / Illinois East (ftUS) projection: Transverse Mercator
818_1008.las	3443	NAD83(HARN) / Illinois East (ftUS) projection: Transverse Mercator
818_1010.las	3443	NAD83(HARN) / Illinois East (ftUS) projection: Transverse Mercator
818_1012.las	3443	NAD83(HARN) / Illinois East (ftUS) projection: Transverse Mercator

2.5 Report on Projections (Tiled Data) - continued

File	EPSG Code	Projection
820_1044.las	3443	NAD83(HARN) / Illinois East (ftUS) projection: Transverse Mercator
820_1046.las	3443	NAD83(HARN) / Illinois East (ftUS) projection: Transverse Mercator
820_1048.las	3443	NAD83(HARN) / Illinois East (ftUS) projection: Transverse Mercator
820_1050.las	3443	NAD83(HARN) / Illinois East (ftUS) projection: Transverse Mercator
820_1052.las	3443	NAD83(HARN) / Illinois East (ftUS) projection: Transverse Mercator
820_1054.las	3443	NAD83(HARN) / Illinois East (ftUS) projection: Transverse Mercator
820_1056.las	3443	NAD83(HARN) / Illinois East (ftUS) projection: Transverse Mercator
820_1058.las	3443	NAD83(HARN) / Illinois East (ftUS) projection: Transverse Mercator
820_1060.las	3443	NAD83(HARN) / Illinois East (ftUS) projection: Transverse Mercator
820_1062.las	3443	NAD83(HARN) / Illinois East (ftUS) projection: Transverse Mercator
820_1064.las	3443	NAD83(HARN) / Illinois East (ftUS) projection: Transverse Mercator
820_1066.las	3443	NAD83(HARN) / Illinois East (ftUS) projection: Transverse Mercator
820_1068.las	3443	NAD83(HARN) / Illinois East (ftUS) projection: Transverse Mercator
820_1070.las	3443	NAD83(HARN) / Illinois East (ftUS) projection: Transverse Mercator
820_1072.las	3443	NAD83(HARN) / Illinois East (ftUS) projection: Transverse Mercator
820_1074.las	3443	NAD83(HARN) / Illinois East (ftUS) projection: Transverse Mercator
820_1076.las	3443	NAD83(HARN) / Illinois East (ftUS) projection: Transverse Mercator
820_1078.las	3443	NAD83(HARN) / Illinois East (ftUS) projection: Transverse Mercator
820_1080.las	3443	NAD83(HARN) / Illinois East (ftUS) projection: Transverse Mercator
820_1082.las	3443	NAD83(HARN) / Illinois East (ftUS) projection: Transverse Mercator
820_1084.las	3443	NAD83(HARN) / Illinois East (ftUS) projection: Transverse Mercator
820_1086.las	3443	NAD83(HARN) / Illinois East (ftUS) projection: Transverse Mercator
820_1088.las	3443	NAD83(HARN) / Illinois East (ftUS) projection: Transverse Mercator
820_1090.las	3443	NAD83(HARN) / Illinois East (ftUS) projection: Transverse Mercator
820_926.las	3443	NAD83(HARN) / Illinois East (ftUS) projection: Transverse Mercator
820_928.las	3443	NAD83(HARN) / Illinois East (ftUS) projection: Transverse Mercator
820_930.las	3443	NAD83(HARN) / Illinois East (ftUS) projection: Transverse Mercator
820_932.las	3443	NAD83(HARN) / Illinois East (ftUS) projection: Transverse Mercator
820_934.las	3443	NAD83(HARN) / Illinois East (ftUS) projection: Transverse Mercator
820_936.las	3443	NAD83(HARN) / Illinois East (ftUS) projection: Transverse Mercator
820_938.las	3443	NAD83(HARN) / Illinois East (ftUS) projection: Transverse Mercator
820_940.las	3443	NAD83(HARN) / Illinois East (ftUS) projection: Transverse Mercator
820_942.las	3443	NAD83(HARN) / Illinois East (ftUS) projection: Transverse Mercator
820_944.las	3443	NAD83(HARN) / Illinois East (ftUS) projection: Transverse Mercator
820_946.las	3443	NAD83(HARN) / Illinois East (ftUS) projection: Transverse Mercator
820_948.las	3443	NAD83(HARN) / Illinois East (ftUS) projection: Transverse Mercator
820_950.las	3443	NAD83(HARN) / Illinois East (ftUS) projection: Transverse Mercator
820_952.las	3443	NAD83(HARN) / Illinois East (ftUS) projection: Transverse Mercator
820_954.las	3443	NAD83(HARN) / Illinois East (ftUS) projection: Transverse Mercator
820_956.las	3443	NAD83(HARN) / Illinois East (ftUS) projection: Transverse Mercator
820_958.las	3443	NAD83(HARN) / Illinois East (ftUS) projection: Transverse Mercator
820_960.las	3443	NAD83(HARN) / Illinois East (ftUS) projection: Transverse Mercator
820_962.las	3443	NAD83(HARN) / Illinois East (ftUS) projection: Transverse Mercator
820_964.las	3443	NAD83(HARN) / Illinois East (ftUS) projection: Transverse Mercator
820_966.las	3443	NAD83(HARN) / Illinois East (ftUS) projection: Transverse Mercator
820_968.las	3443	NAD83(HARN) / Illinois East (ftUS) projection: Transverse Mercator
820_970.las	3443	NAD83(HARN) / Illinois East (ftUS) projection: Transverse Mercator
820_972.las	3443	NAD83(HARN) / Illinois East (ftUS) projection: Transverse Mercator
820_974.las	3443	NAD83(HARN) / Illinois East (ftUS) projection: Transverse Mercator

2.5 Report on Projections (Tiled Data) - continued

File	EPSG Code	Projection
822_1074.las	3443	NAD83(HARN) / Illinois East (ftUS) projection: Transverse Mercator
822_1076.las	3443	NAD83(HARN) / Illinois East (ftUS) projection: Transverse Mercator
822_1078.las	3443	NAD83(HARN) / Illinois East (ftUS) projection: Transverse Mercator
822_1080.las	3443	NAD83(HARN) / Illinois East (ftUS) projection: Transverse Mercator
822_1082.las	3443	NAD83(HARN) / Illinois East (ftUS) projection: Transverse Mercator
822_1084.las	3443	NAD83(HARN) / Illinois East (ftUS) projection: Transverse Mercator
822_1086.las	3443	NAD83(HARN) / Illinois East (ftUS) projection: Transverse Mercator
822_1088.las	3443	NAD83(HARN) / Illinois East (ftUS) projection: Transverse Mercator
822_1090.las	3443	NAD83(HARN) / Illinois East (ftUS) projection: Transverse Mercator
822_926.las	3443	NAD83(HARN) / Illinois East (ftUS) projection: Transverse Mercator
822_928.las	3443	NAD83(HARN) / Illinois East (ftUS) projection: Transverse Mercator
822_930.las	3443	NAD83(HARN) / Illinois East (ftUS) projection: Transverse Mercator
822_932.las	3443	NAD83(HARN) / Illinois East (ftUS) projection: Transverse Mercator
822_934.las	3443	NAD83(HARN) / Illinois East (ftUS) projection: Transverse Mercator
822_936.las	3443	NAD83(HARN) / Illinois East (ftUS) projection: Transverse Mercator
822_938.las	3443	NAD83(HARN) / Illinois East (ftUS) projection: Transverse Mercator
822_940.las	3443	NAD83(HARN) / Illinois East (ftUS) projection: Transverse Mercator
822_942.las	3443	NAD83(HARN) / Illinois East (ftUS) projection: Transverse Mercator
822_944.las	3443	NAD83(HARN) / Illinois East (ftUS) projection: Transverse Mercator
822_946.las	3443	NAD83(HARN) / Illinois East (ftUS) projection: Transverse Mercator
822_948.las	3443	NAD83(HARN) / Illinois East (ftUS) projection: Transverse Mercator
822_950.las	3443	NAD83(HARN) / Illinois East (ftUS) projection: Transverse Mercator
822_952.las	3443	NAD83(HARN) / Illinois East (ftUS) projection: Transverse Mercator
822_954.las	3443	NAD83(HARN) / Illinois East (ftUS) projection: Transverse Mercator
822_956.las	3443	NAD83(HARN) / Illinois East (ftUS) projection: Transverse Mercator
822_958.las	3443	NAD83(HARN) / Illinois East (ftUS) projection: Transverse Mercator
822_960.las	3443	NAD83(HARN) / Illinois East (ftUS) projection: Transverse Mercator
822_962.las	3443	NAD83(HARN) / Illinois East (ftUS) projection: Transverse Mercator
822_964.las	3443	NAD83(HARN) / Illinois East (ftUS) projection: Transverse Mercator
822_966.las	3443	NAD83(HARN) / Illinois East (ftUS) projection: Transverse Mercator
822_968.las	3443	NAD83(HARN) / Illinois East (ftUS) projection: Transverse Mercator
822_970.las	3443	NAD83(HARN) / Illinois East (ftUS) projection: Transverse Mercator
822_972.las	3443	NAD83(HARN) / Illinois East (ftUS) projection: Transverse Mercator
822_974.las	3443	NAD83(HARN) / Illinois East (ftUS) projection: Transverse Mercator
822_976.las	3443	NAD83(HARN) / Illinois East (ftUS) projection: Transverse Mercator
822_978.las	3443	NAD83(HARN) / Illinois East (ftUS) projection: Transverse Mercator
822_980.las	3443	NAD83(HARN) / Illinois East (ftUS) projection: Transverse Mercator
822_982.las	3443	NAD83(HARN) / Illinois East (ftUS) projection: Transverse Mercator
822_984.las	3443	NAD83(HARN) / Illinois East (ftUS) projection: Transverse Mercator
822_986.las	3443	NAD83(HARN) / Illinois East (ftUS) projection: Transverse Mercator
822_988.las	3443	NAD83(HARN) / Illinois East (ftUS) projection: Transverse Mercator
822_990.las	3443	NAD83(HARN) / Illinois East (ftUS) projection: Transverse Mercator
822_992.las	3443	NAD83(HARN) / Illinois East (ftUS) projection: Transverse Mercator
822_994.las	3443	NAD83(HARN) / Illinois East (ftUS) projection: Transverse Mercator
822_996.las	3443	NAD83(HARN) / Illinois East (ftUS) projection: Transverse Mercator
822_998.las	3443	NAD83(HARN) / Illinois East (ftUS) projection: Transverse Mercator
824_1000.las	3443	NAD83(HARN) / Illinois East (ftUS) projection: Transverse Mercator
824_1002.las	3443	NAD83(HARN) / Illinois East (ftUS) projection: Transverse Mercator
824_1004.las	3443	NAD83(HARN) / Illinois East (ftUS) projection: Transverse Mercator

2.5 Report on Projections (Tiled Data) - continued

File	EPSG Code	Projection
826_1036.las	3443	NAD83(HARN) / Illinois East (ftUS) projection: Transverse Mercator
826_1038.las	3443	NAD83(HARN) / Illinois East (ftUS) projection: Transverse Mercator
826_1040.las	3443	NAD83(HARN) / Illinois East (ftUS) projection: Transverse Mercator
826_1042.las	3443	NAD83(HARN) / Illinois East (ftUS) projection: Transverse Mercator
826_1044.las	3443	NAD83(HARN) / Illinois East (ftUS) projection: Transverse Mercator
826_1046.las	3443	NAD83(HARN) / Illinois East (ftUS) projection: Transverse Mercator
826_1048.las	3443	NAD83(HARN) / Illinois East (ftUS) projection: Transverse Mercator
826_1050.las	3443	NAD83(HARN) / Illinois East (ftUS) projection: Transverse Mercator
826_1052.las	3443	NAD83(HARN) / Illinois East (ftUS) projection: Transverse Mercator
826_1054.las	3443	NAD83(HARN) / Illinois East (ftUS) projection: Transverse Mercator
826_1056.las	3443	NAD83(HARN) / Illinois East (ftUS) projection: Transverse Mercator
826_1058.las	3443	NAD83(HARN) / Illinois East (ftUS) projection: Transverse Mercator
826_1060.las	3443	NAD83(HARN) / Illinois East (ftUS) projection: Transverse Mercator
826_1062.las	3443	NAD83(HARN) / Illinois East (ftUS) projection: Transverse Mercator
826_1064.las	3443	NAD83(HARN) / Illinois East (ftUS) projection: Transverse Mercator
826_1066.las	3443	NAD83(HARN) / Illinois East (ftUS) projection: Transverse Mercator
826_1068.las	3443	NAD83(HARN) / Illinois East (ftUS) projection: Transverse Mercator
826_1070.las	3443	NAD83(HARN) / Illinois East (ftUS) projection: Transverse Mercator
826_1072.las	3443	NAD83(HARN) / Illinois East (ftUS) projection: Transverse Mercator
826_1074.las	3443	NAD83(HARN) / Illinois East (ftUS) projection: Transverse Mercator
826_1076.las	3443	NAD83(HARN) / Illinois East (ftUS) projection: Transverse Mercator
826_1078.las	3443	NAD83(HARN) / Illinois East (ftUS) projection: Transverse Mercator
826_1080.las	3443	NAD83(HARN) / Illinois East (ftUS) projection: Transverse Mercator
826_1082.las	3443	NAD83(HARN) / Illinois East (ftUS) projection: Transverse Mercator
826_1084.las	3443	NAD83(HARN) / Illinois East (ftUS) projection: Transverse Mercator
826_1086.las	3443	NAD83(HARN) / Illinois East (ftUS) projection: Transverse Mercator
826_1088.las	3443	NAD83(HARN) / Illinois East (ftUS) projection: Transverse Mercator
826_926.las	3443	NAD83(HARN) / Illinois East (ftUS) projection: Transverse Mercator
826_928.las	3443	NAD83(HARN) / Illinois East (ftUS) projection: Transverse Mercator
826_930.las	3443	NAD83(HARN) / Illinois East (ftUS) projection: Transverse Mercator
826_932.las	3443	NAD83(HARN) / Illinois East (ftUS) projection: Transverse Mercator
826_934.las	3443	NAD83(HARN) / Illinois East (ftUS) projection: Transverse Mercator
826_936.las	3443	NAD83(HARN) / Illinois East (ftUS) projection: Transverse Mercator
826_938.las	3443	NAD83(HARN) / Illinois East (ftUS) projection: Transverse Mercator
826_940.las	3443	NAD83(HARN) / Illinois East (ftUS) projection: Transverse Mercator
826_942.las	3443	NAD83(HARN) / Illinois East (ftUS) projection: Transverse Mercator
826_944.las	3443	NAD83(HARN) / Illinois East (ftUS) projection: Transverse Mercator
826_946.las	3443	NAD83(HARN) / Illinois East (ftUS) projection: Transverse Mercator
826_948.las	3443	NAD83(HARN) / Illinois East (ftUS) projection: Transverse Mercator
826_950.las	3443	NAD83(HARN) / Illinois East (ftUS) projection: Transverse Mercator
826_952.las	3443	NAD83(HARN) / Illinois East (ftUS) projection: Transverse Mercator
826_954.las	3443	NAD83(HARN) / Illinois East (ftUS) projection: Transverse Mercator
826_956.las	3443	NAD83(HARN) / Illinois East (ftUS) projection: Transverse Mercator
826_958.las	3443	NAD83(HARN) / Illinois East (ftUS) projection: Transverse Mercator
826_960.las	3443	NAD83(HARN) / Illinois East (ftUS) projection: Transverse Mercator
826_962.las	3443	NAD83(HARN) / Illinois East (ftUS) projection: Transverse Mercator
826_964.las	3443	NAD83(HARN) / Illinois East (ftUS) projection: Transverse Mercator
826_966.las	3443	NAD83(HARN) / Illinois East (ftUS) projection: Transverse Mercator
826_968.las	3443	NAD83(HARN) / Illinois East (ftUS) projection: Transverse Mercator

2.5 Report on Projections (Tiled Data) - continued

File	EPSG Code	Projection
828_1068.las	3443	NAD83(HARN) / Illinois East (ftUS) projection: Transverse Mercator
828_1070.las	3443	NAD83(HARN) / Illinois East (ftUS) projection: Transverse Mercator
828_1072.las	3443	NAD83(HARN) / Illinois East (ftUS) projection: Transverse Mercator
828_1074.las	3443	NAD83(HARN) / Illinois East (ftUS) projection: Transverse Mercator
828_1076.las	3443	NAD83(HARN) / Illinois East (ftUS) projection: Transverse Mercator
828_1078.las	3443	NAD83(HARN) / Illinois East (ftUS) projection: Transverse Mercator
828_1080.las	3443	NAD83(HARN) / Illinois East (ftUS) projection: Transverse Mercator
828_1082.las	3443	NAD83(HARN) / Illinois East (ftUS) projection: Transverse Mercator
828_1084.las	3443	NAD83(HARN) / Illinois East (ftUS) projection: Transverse Mercator
828_1086.las	3443	NAD83(HARN) / Illinois East (ftUS) projection: Transverse Mercator
828_1088.las	3443	NAD83(HARN) / Illinois East (ftUS) projection: Transverse Mercator
828_926.las	3443	NAD83(HARN) / Illinois East (ftUS) projection: Transverse Mercator
828_928.las	3443	NAD83(HARN) / Illinois East (ftUS) projection: Transverse Mercator
828_930.las	3443	NAD83(HARN) / Illinois East (ftUS) projection: Transverse Mercator
828_932.las	3443	NAD83(HARN) / Illinois East (ftUS) projection: Transverse Mercator
828_934.las	3443	NAD83(HARN) / Illinois East (ftUS) projection: Transverse Mercator
828_936.las	3443	NAD83(HARN) / Illinois East (ftUS) projection: Transverse Mercator
828_938.las	3443	NAD83(HARN) / Illinois East (ftUS) projection: Transverse Mercator
828_940.las	3443	NAD83(HARN) / Illinois East (ftUS) projection: Transverse Mercator
828_942.las	3443	NAD83(HARN) / Illinois East (ftUS) projection: Transverse Mercator
828_944.las	3443	NAD83(HARN) / Illinois East (ftUS) projection: Transverse Mercator
828_946.las	3443	NAD83(HARN) / Illinois East (ftUS) projection: Transverse Mercator
828_948.las	3443	NAD83(HARN) / Illinois East (ftUS) projection: Transverse Mercator
828_950.las	3443	NAD83(HARN) / Illinois East (ftUS) projection: Transverse Mercator
828_952.las	3443	NAD83(HARN) / Illinois East (ftUS) projection: Transverse Mercator
828_954.las	3443	NAD83(HARN) / Illinois East (ftUS) projection: Transverse Mercator
828_956.las	3443	NAD83(HARN) / Illinois East (ftUS) projection: Transverse Mercator
828_958.las	3443	NAD83(HARN) / Illinois East (ftUS) projection: Transverse Mercator
828_960.las	3443	NAD83(HARN) / Illinois East (ftUS) projection: Transverse Mercator
828_962.las	3443	NAD83(HARN) / Illinois East (ftUS) projection: Transverse Mercator
828_964.las	3443	NAD83(HARN) / Illinois East (ftUS) projection: Transverse Mercator
828_966.las	3443	NAD83(HARN) / Illinois East (ftUS) projection: Transverse Mercator
828_968.las	3443	NAD83(HARN) / Illinois East (ftUS) projection: Transverse Mercator
828_970.las	3443	NAD83(HARN) / Illinois East (ftUS) projection: Transverse Mercator
828_972.las	3443	NAD83(HARN) / Illinois East (ftUS) projection: Transverse Mercator
828_974.las	3443	NAD83(HARN) / Illinois East (ftUS) projection: Transverse Mercator
828_976.las	3443	NAD83(HARN) / Illinois East (ftUS) projection: Transverse Mercator
828_978.las	3443	NAD83(HARN) / Illinois East (ftUS) projection: Transverse Mercator
828_980.las	3443	NAD83(HARN) / Illinois East (ftUS) projection: Transverse Mercator
828_982.las	3443	NAD83(HARN) / Illinois East (ftUS) projection: Transverse Mercator
828_984.las	3443	NAD83(HARN) / Illinois East (ftUS) projection: Transverse Mercator
828_986.las	3443	NAD83(HARN) / Illinois East (ftUS) projection: Transverse Mercator
828_988.las	3443	NAD83(HARN) / Illinois East (ftUS) projection: Transverse Mercator
828_990.las	3443	NAD83(HARN) / Illinois East (ftUS) projection: Transverse Mercator
828_992.las	3443	NAD83(HARN) / Illinois East (ftUS) projection: Transverse Mercator
828_994.las	3443	NAD83(HARN) / Illinois East (ftUS) projection: Transverse Mercator
828_996.las	3443	NAD83(HARN) / Illinois East (ftUS) projection: Transverse Mercator
828_998.las	3443	NAD83(HARN) / Illinois East (ftUS) projection: Transverse Mercator
830_1000.las	3443	NAD83(HARN) / Illinois East (ftUS) projection: Transverse Mercator

2.5 Report on Projections (Tiled Data) - continued

File	EPSG Code	Projection
832_1034.las	3443	NAD83(HARN) / Illinois East (ftUS) projection: Transverse Mercator
832_1036.las	3443	NAD83(HARN) / Illinois East (ftUS) projection: Transverse Mercator
832_1038.las	3443	NAD83(HARN) / Illinois East (ftUS) projection: Transverse Mercator
832_1040.las	3443	NAD83(HARN) / Illinois East (ftUS) projection: Transverse Mercator
832_1042.las	3443	NAD83(HARN) / Illinois East (ftUS) projection: Transverse Mercator
832_1044.las	3443	NAD83(HARN) / Illinois East (ftUS) projection: Transverse Mercator
832_1046.las	3443	NAD83(HARN) / Illinois East (ftUS) projection: Transverse Mercator
832_1048.las	3443	NAD83(HARN) / Illinois East (ftUS) projection: Transverse Mercator
832_1050.las	3443	NAD83(HARN) / Illinois East (ftUS) projection: Transverse Mercator
832_1052.las	3443	NAD83(HARN) / Illinois East (ftUS) projection: Transverse Mercator
832_1054.las	3443	NAD83(HARN) / Illinois East (ftUS) projection: Transverse Mercator
832_1056.las	3443	NAD83(HARN) / Illinois East (ftUS) projection: Transverse Mercator
832_1058.las	3443	NAD83(HARN) / Illinois East (ftUS) projection: Transverse Mercator
832_1060.las	3443	NAD83(HARN) / Illinois East (ftUS) projection: Transverse Mercator
832_1062.las	3443	NAD83(HARN) / Illinois East (ftUS) projection: Transverse Mercator
832_1064.las	3443	NAD83(HARN) / Illinois East (ftUS) projection: Transverse Mercator
832_1066.las	3443	NAD83(HARN) / Illinois East (ftUS) projection: Transverse Mercator
832_1068.las	3443	NAD83(HARN) / Illinois East (ftUS) projection: Transverse Mercator
832_1070.las	3443	NAD83(HARN) / Illinois East (ftUS) projection: Transverse Mercator
832_1072.las	3443	NAD83(HARN) / Illinois East (ftUS) projection: Transverse Mercator
832_1074.las	3443	NAD83(HARN) / Illinois East (ftUS) projection: Transverse Mercator
832_1076.las	3443	NAD83(HARN) / Illinois East (ftUS) projection: Transverse Mercator
832_1078.las	3443	NAD83(HARN) / Illinois East (ftUS) projection: Transverse Mercator
832_1080.las	3443	NAD83(HARN) / Illinois East (ftUS) projection: Transverse Mercator
832_1082.las	3443	NAD83(HARN) / Illinois East (ftUS) projection: Transverse Mercator
832_1084.las	3443	NAD83(HARN) / Illinois East (ftUS) projection: Transverse Mercator
832_1086.las	3443	NAD83(HARN) / Illinois East (ftUS) projection: Transverse Mercator
832_1088.las	3443	NAD83(HARN) / Illinois East (ftUS) projection: Transverse Mercator
832_926.las	3443	NAD83(HARN) / Illinois East (ftUS) projection: Transverse Mercator
832_928.las	3443	NAD83(HARN) / Illinois East (ftUS) projection: Transverse Mercator
832_930.las	3443	NAD83(HARN) / Illinois East (ftUS) projection: Transverse Mercator
832_932.las	3443	NAD83(HARN) / Illinois East (ftUS) projection: Transverse Mercator
832_934.las	3443	NAD83(HARN) / Illinois East (ftUS) projection: Transverse Mercator
832_936.las	3443	NAD83(HARN) / Illinois East (ftUS) projection: Transverse Mercator
832_938.las	3443	NAD83(HARN) / Illinois East (ftUS) projection: Transverse Mercator
832_940.las	3443	NAD83(HARN) / Illinois East (ftUS) projection: Transverse Mercator
832_942.las	3443	NAD83(HARN) / Illinois East (ftUS) projection: Transverse Mercator
832_944.las	3443	NAD83(HARN) / Illinois East (ftUS) projection: Transverse Mercator
832_946.las	3443	NAD83(HARN) / Illinois East (ftUS) projection: Transverse Mercator
832_948.las	3443	NAD83(HARN) / Illinois East (ftUS) projection: Transverse Mercator
832_950.las	3443	NAD83(HARN) / Illinois East (ftUS) projection: Transverse Mercator
832_952.las	3443	NAD83(HARN) / Illinois East (ftUS) projection: Transverse Mercator
832_954.las	3443	NAD83(HARN) / Illinois East (ftUS) projection: Transverse Mercator
832_956.las	3443	NAD83(HARN) / Illinois East (ftUS) projection: Transverse Mercator
832_958.las	3443	NAD83(HARN) / Illinois East (ftUS) projection: Transverse Mercator
832_960.las	3443	NAD83(HARN) / Illinois East (ftUS) projection: Transverse Mercator
832_962.las	3443	NAD83(HARN) / Illinois East (ftUS) projection: Transverse Mercator
832_964.las	3443	NAD83(HARN) / Illinois East (ftUS) projection: Transverse Mercator
832_966.las	3443	NAD83(HARN) / Illinois East (ftUS) projection: Transverse Mercator

2.5 Report on Projections (Tiled Data) - continued

File	EPSG Code	Projection
834_1066.las	3443	NAD83(HARN) / Illinois East (ftUS) projection: Transverse Mercator
834_1068.las	3443	NAD83(HARN) / Illinois East (ftUS) projection: Transverse Mercator
834_1070.las	3443	NAD83(HARN) / Illinois East (ftUS) projection: Transverse Mercator
834_1072.las	3443	NAD83(HARN) / Illinois East (ftUS) projection: Transverse Mercator
834_1074.las	3443	NAD83(HARN) / Illinois East (ftUS) projection: Transverse Mercator
834_1076.las	3443	NAD83(HARN) / Illinois East (ftUS) projection: Transverse Mercator
834_1078.las	3443	NAD83(HARN) / Illinois East (ftUS) projection: Transverse Mercator
834_1080.las	3443	NAD83(HARN) / Illinois East (ftUS) projection: Transverse Mercator
834_1082.las	3443	NAD83(HARN) / Illinois East (ftUS) projection: Transverse Mercator
834_1084.las	3443	NAD83(HARN) / Illinois East (ftUS) projection: Transverse Mercator
834_1086.las	3443	NAD83(HARN) / Illinois East (ftUS) projection: Transverse Mercator
834_1088.las	3443	NAD83(HARN) / Illinois East (ftUS) projection: Transverse Mercator
834_926.las	3443	NAD83(HARN) / Illinois East (ftUS) projection: Transverse Mercator
834_928.las	3443	NAD83(HARN) / Illinois East (ftUS) projection: Transverse Mercator
834_930.las	3443	NAD83(HARN) / Illinois East (ftUS) projection: Transverse Mercator
834_932.las	3443	NAD83(HARN) / Illinois East (ftUS) projection: Transverse Mercator
834_934.las	3443	NAD83(HARN) / Illinois East (ftUS) projection: Transverse Mercator
834_936.las	3443	NAD83(HARN) / Illinois East (ftUS) projection: Transverse Mercator
834_938.las	3443	NAD83(HARN) / Illinois East (ftUS) projection: Transverse Mercator
834_940.las	3443	NAD83(HARN) / Illinois East (ftUS) projection: Transverse Mercator
834_942.las	3443	NAD83(HARN) / Illinois East (ftUS) projection: Transverse Mercator
834_944.las	3443	NAD83(HARN) / Illinois East (ftUS) projection: Transverse Mercator
834_946.las	3443	NAD83(HARN) / Illinois East (ftUS) projection: Transverse Mercator
834_948.las	3443	NAD83(HARN) / Illinois East (ftUS) projection: Transverse Mercator
834_950.las	3443	NAD83(HARN) / Illinois East (ftUS) projection: Transverse Mercator
834_952.las	3443	NAD83(HARN) / Illinois East (ftUS) projection: Transverse Mercator
834_954.las	3443	NAD83(HARN) / Illinois East (ftUS) projection: Transverse Mercator
834_956.las	3443	NAD83(HARN) / Illinois East (ftUS) projection: Transverse Mercator
834_958.las	3443	NAD83(HARN) / Illinois East (ftUS) projection: Transverse Mercator
834_960.las	3443	NAD83(HARN) / Illinois East (ftUS) projection: Transverse Mercator
834_962.las	3443	NAD83(HARN) / Illinois East (ftUS) projection: Transverse Mercator
834_964.las	3443	NAD83(HARN) / Illinois East (ftUS) projection: Transverse Mercator
834_966.las	3443	NAD83(HARN) / Illinois East (ftUS) projection: Transverse Mercator
834_968.las	3443	NAD83(HARN) / Illinois East (ftUS) projection: Transverse Mercator
834_970.las	3443	NAD83(HARN) / Illinois East (ftUS) projection: Transverse Mercator
834_972.las	3443	NAD83(HARN) / Illinois East (ftUS) projection: Transverse Mercator
834_974.las	3443	NAD83(HARN) / Illinois East (ftUS) projection: Transverse Mercator
834_976.las	3443	NAD83(HARN) / Illinois East (ftUS) projection: Transverse Mercator
834_978.las	3443	NAD83(HARN) / Illinois East (ftUS) projection: Transverse Mercator
834_980.las	3443	NAD83(HARN) / Illinois East (ftUS) projection: Transverse Mercator
834_982.las	3443	NAD83(HARN) / Illinois East (ftUS) projection: Transverse Mercator
834_984.las	3443	NAD83(HARN) / Illinois East (ftUS) projection: Transverse Mercator
834_986.las	3443	NAD83(HARN) / Illinois East (ftUS) projection: Transverse Mercator
834_988.las	3443	NAD83(HARN) / Illinois East (ftUS) projection: Transverse Mercator
834_990.las	3443	NAD83(HARN) / Illinois East (ftUS) projection: Transverse Mercator
834_992.las	3443	NAD83(HARN) / Illinois East (ftUS) projection: Transverse Mercator
834_994.las	3443	NAD83(HARN) / Illinois East (ftUS) projection: Transverse Mercator
834_996.las	3443	NAD83(HARN) / Illinois East (ftUS) projection: Transverse Mercator
834_998.las	3443	NAD83(HARN) / Illinois East (ftUS) projection: Transverse Mercator

2.5 Report on Projections (Tiled Data) - continued

File	EPSG Code	Projection
840_1064.las	3443	NAD83(HARN) / Illinois East (ftUS) projection: Transverse Mercator
840_1066.las	3443	NAD83(HARN) / Illinois East (ftUS) projection: Transverse Mercator
840_1068.las	3443	NAD83(HARN) / Illinois East (ftUS) projection: Transverse Mercator
840_1070.las	3443	NAD83(HARN) / Illinois East (ftUS) projection: Transverse Mercator
840_1072.las	3443	NAD83(HARN) / Illinois East (ftUS) projection: Transverse Mercator
840_1074.las	3443	NAD83(HARN) / Illinois East (ftUS) projection: Transverse Mercator
840_1076.las	3443	NAD83(HARN) / Illinois East (ftUS) projection: Transverse Mercator
840_1078.las	3443	NAD83(HARN) / Illinois East (ftUS) projection: Transverse Mercator
840_1080.las	3443	NAD83(HARN) / Illinois East (ftUS) projection: Transverse Mercator
840_1082.las	3443	NAD83(HARN) / Illinois East (ftUS) projection: Transverse Mercator
840_1084.las	3443	NAD83(HARN) / Illinois East (ftUS) projection: Transverse Mercator
840_1086.las	3443	NAD83(HARN) / Illinois East (ftUS) projection: Transverse Mercator
840_1088.las	3443	NAD83(HARN) / Illinois East (ftUS) projection: Transverse Mercator
840_926.las	3443	NAD83(HARN) / Illinois East (ftUS) projection: Transverse Mercator
840_928.las	3443	NAD83(HARN) / Illinois East (ftUS) projection: Transverse Mercator
840_930.las	3443	NAD83(HARN) / Illinois East (ftUS) projection: Transverse Mercator
840_932.las	3443	NAD83(HARN) / Illinois East (ftUS) projection: Transverse Mercator
840_934.las	3443	NAD83(HARN) / Illinois East (ftUS) projection: Transverse Mercator
840_936.las	3443	NAD83(HARN) / Illinois East (ftUS) projection: Transverse Mercator
840_938.las	3443	NAD83(HARN) / Illinois East (ftUS) projection: Transverse Mercator
840_940.las	3443	NAD83(HARN) / Illinois East (ftUS) projection: Transverse Mercator
840_942.las	3443	NAD83(HARN) / Illinois East (ftUS) projection: Transverse Mercator
840_944.las	3443	NAD83(HARN) / Illinois East (ftUS) projection: Transverse Mercator
840_946.las	3443	NAD83(HARN) / Illinois East (ftUS) projection: Transverse Mercator
840_948.las	3443	NAD83(HARN) / Illinois East (ftUS) projection: Transverse Mercator
840_950.las	3443	NAD83(HARN) / Illinois East (ftUS) projection: Transverse Mercator
840_952.las	3443	NAD83(HARN) / Illinois East (ftUS) projection: Transverse Mercator
840_954.las	3443	NAD83(HARN) / Illinois East (ftUS) projection: Transverse Mercator
840_956.las	3443	NAD83(HARN) / Illinois East (ftUS) projection: Transverse Mercator
840_958.las	3443	NAD83(HARN) / Illinois East (ftUS) projection: Transverse Mercator
840_960.las	3443	NAD83(HARN) / Illinois East (ftUS) projection: Transverse Mercator
840_962.las	3443	NAD83(HARN) / Illinois East (ftUS) projection: Transverse Mercator
840_964.las	3443	NAD83(HARN) / Illinois East (ftUS) projection: Transverse Mercator
840_966.las	3443	NAD83(HARN) / Illinois East (ftUS) projection: Transverse Mercator
840_968.las	3443	NAD83(HARN) / Illinois East (ftUS) projection: Transverse Mercator
840_970.las	3443	NAD83(HARN) / Illinois East (ftUS) projection: Transverse Mercator
840_972.las	3443	NAD83(HARN) / Illinois East (ftUS) projection: Transverse Mercator
840_974.las	3443	NAD83(HARN) / Illinois East (ftUS) projection: Transverse Mercator
840_976.las	3443	NAD83(HARN) / Illinois East (ftUS) projection: Transverse Mercator
840_978.las	3443	NAD83(HARN) / Illinois East (ftUS) projection: Transverse Mercator
840_980.las	3443	NAD83(HARN) / Illinois East (ftUS) projection: Transverse Mercator
840_982.las	3443	NAD83(HARN) / Illinois East (ftUS) projection: Transverse Mercator
840_984.las	3443	NAD83(HARN) / Illinois East (ftUS) projection: Transverse Mercator
840_986.las	3443	NAD83(HARN) / Illinois East (ftUS) projection: Transverse Mercator
840_988.las	3443	NAD83(HARN) / Illinois East (ftUS) projection: Transverse Mercator
840_990.las	3443	NAD83(HARN) / Illinois East (ftUS) projection: Transverse Mercator
840_992.las	3443	NAD83(HARN) / Illinois East (ftUS) projection: Transverse Mercator
840_994.las	3443	NAD83(HARN) / Illinois East (ftUS) projection: Transverse Mercator
840_996.las	3443	NAD83(HARN) / Illinois East (ftUS) projection: Transverse Mercator

2.5 Report on Projections (Tiled Data) - continued

File	EPSG Code	Projection
846_1062.las	3443	NAD83(HARN) / Illinois East (ftUS) projection: Transverse Mercator
846_1064.las	3443	NAD83(HARN) / Illinois East (ftUS) projection: Transverse Mercator
846_1066.las	3443	NAD83(HARN) / Illinois East (ftUS) projection: Transverse Mercator
846_1068.las	3443	NAD83(HARN) / Illinois East (ftUS) projection: Transverse Mercator
846_1070.las	3443	NAD83(HARN) / Illinois East (ftUS) projection: Transverse Mercator
846_1072.las	3443	NAD83(HARN) / Illinois East (ftUS) projection: Transverse Mercator
846_1074.las	3443	NAD83(HARN) / Illinois East (ftUS) projection: Transverse Mercator
846_1076.las	3443	NAD83(HARN) / Illinois East (ftUS) projection: Transverse Mercator
846_1078.las	3443	NAD83(HARN) / Illinois East (ftUS) projection: Transverse Mercator
846_1080.las	3443	NAD83(HARN) / Illinois East (ftUS) projection: Transverse Mercator
846_1082.las	3443	NAD83(HARN) / Illinois East (ftUS) projection: Transverse Mercator
846_1084.las	3443	NAD83(HARN) / Illinois East (ftUS) projection: Transverse Mercator
846_1086.las	3443	NAD83(HARN) / Illinois East (ftUS) projection: Transverse Mercator
846_1088.las	3443	NAD83(HARN) / Illinois East (ftUS) projection: Transverse Mercator
846_926.las	3443	NAD83(HARN) / Illinois East (ftUS) projection: Transverse Mercator
846_928.las	3443	NAD83(HARN) / Illinois East (ftUS) projection: Transverse Mercator
846_930.las	3443	NAD83(HARN) / Illinois East (ftUS) projection: Transverse Mercator
846_932.las	3443	NAD83(HARN) / Illinois East (ftUS) projection: Transverse Mercator
846_934.las	3443	NAD83(HARN) / Illinois East (ftUS) projection: Transverse Mercator
846_936.las	3443	NAD83(HARN) / Illinois East (ftUS) projection: Transverse Mercator
846_938.las	3443	NAD83(HARN) / Illinois East (ftUS) projection: Transverse Mercator
846_940.las	3443	NAD83(HARN) / Illinois East (ftUS) projection: Transverse Mercator
846_942.las	3443	NAD83(HARN) / Illinois East (ftUS) projection: Transverse Mercator
846_944.las	3443	NAD83(HARN) / Illinois East (ftUS) projection: Transverse Mercator
846_946.las	3443	NAD83(HARN) / Illinois East (ftUS) projection: Transverse Mercator
846_948.las	3443	NAD83(HARN) / Illinois East (ftUS) projection: Transverse Mercator
846_950.las	3443	NAD83(HARN) / Illinois East (ftUS) projection: Transverse Mercator
846_952.las	3443	NAD83(HARN) / Illinois East (ftUS) projection: Transverse Mercator
846_954.las	3443	NAD83(HARN) / Illinois East (ftUS) projection: Transverse Mercator
846_956.las	3443	NAD83(HARN) / Illinois East (ftUS) projection: Transverse Mercator
846_958.las	3443	NAD83(HARN) / Illinois East (ftUS) projection: Transverse Mercator
846_960.las	3443	NAD83(HARN) / Illinois East (ftUS) projection: Transverse Mercator
846_962.las	3443	NAD83(HARN) / Illinois East (ftUS) projection: Transverse Mercator
846_964.las	3443	NAD83(HARN) / Illinois East (ftUS) projection: Transverse Mercator
846_966.las	3443	NAD83(HARN) / Illinois East (ftUS) projection: Transverse Mercator
846_968.las	3443	NAD83(HARN) / Illinois East (ftUS) projection: Transverse Mercator
846_970.las	3443	NAD83(HARN) / Illinois East (ftUS) projection: Transverse Mercator
846_972.las	3443	NAD83(HARN) / Illinois East (ftUS) projection: Transverse Mercator
846_974.las	3443	NAD83(HARN) / Illinois East (ftUS) projection: Transverse Mercator
846_976.las	3443	NAD83(HARN) / Illinois East (ftUS) projection: Transverse Mercator
846_978.las	3443	NAD83(HARN) / Illinois East (ftUS) projection: Transverse Mercator
846_980.las	3443	NAD83(HARN) / Illinois East (ftUS) projection: Transverse Mercator
846_982.las	3443	NAD83(HARN) / Illinois East (ftUS) projection: Transverse Mercator
846_984.las	3443	NAD83(HARN) / Illinois East (ftUS) projection: Transverse Mercator
846_986.las	3443	NAD83(HARN) / Illinois East (ftUS) projection: Transverse Mercator
846_988.las	3443	NAD83(HARN) / Illinois East (ftUS) projection: Transverse Mercator
846_990.las	3443	NAD83(HARN) / Illinois East (ftUS) projection: Transverse Mercator
846_992.las	3443	NAD83(HARN) / Illinois East (ftUS) projection: Transverse Mercator
846_994.las	3443	NAD83(HARN) / Illinois East (ftUS) projection: Transverse Mercator

2.5 Report on Projections (Tiled Data) - continued

File	EPSG Code	Projection
852_1060.las	3443	NAD83(HARN) / Illinois East (ftUS) projection: Transverse Mercator
852_1062.las	3443	NAD83(HARN) / Illinois East (ftUS) projection: Transverse Mercator
852_1064.las	3443	NAD83(HARN) / Illinois East (ftUS) projection: Transverse Mercator
852_1066.las	3443	NAD83(HARN) / Illinois East (ftUS) projection: Transverse Mercator
852_1068.las	3443	NAD83(HARN) / Illinois East (ftUS) projection: Transverse Mercator
852_926.las	3443	NAD83(HARN) / Illinois East (ftUS) projection: Transverse Mercator
852_928.las	3443	NAD83(HARN) / Illinois East (ftUS) projection: Transverse Mercator
852_930.las	3443	NAD83(HARN) / Illinois East (ftUS) projection: Transverse Mercator
852_932.las	3443	NAD83(HARN) / Illinois East (ftUS) projection: Transverse Mercator
852_934.las	3443	NAD83(HARN) / Illinois East (ftUS) projection: Transverse Mercator
852_936.las	3443	NAD83(HARN) / Illinois East (ftUS) projection: Transverse Mercator
852_938.las	3443	NAD83(HARN) / Illinois East (ftUS) projection: Transverse Mercator
852_940.las	3443	NAD83(HARN) / Illinois East (ftUS) projection: Transverse Mercator
852_942.las	3443	NAD83(HARN) / Illinois East (ftUS) projection: Transverse Mercator
852_944.las	3443	NAD83(HARN) / Illinois East (ftUS) projection: Transverse Mercator
852_946.las	3443	NAD83(HARN) / Illinois East (ftUS) projection: Transverse Mercator
852_948.las	3443	NAD83(HARN) / Illinois East (ftUS) projection: Transverse Mercator
852_950.las	3443	NAD83(HARN) / Illinois East (ftUS) projection: Transverse Mercator
852_952.las	3443	NAD83(HARN) / Illinois East (ftUS) projection: Transverse Mercator
852_954.las	3443	NAD83(HARN) / Illinois East (ftUS) projection: Transverse Mercator
852_956.las	3443	NAD83(HARN) / Illinois East (ftUS) projection: Transverse Mercator
852_958.las	3443	NAD83(HARN) / Illinois East (ftUS) projection: Transverse Mercator
852_960.las	3443	NAD83(HARN) / Illinois East (ftUS) projection: Transverse Mercator
852_962.las	3443	NAD83(HARN) / Illinois East (ftUS) projection: Transverse Mercator
852_964.las	3443	NAD83(HARN) / Illinois East (ftUS) projection: Transverse Mercator
852_966.las	3443	NAD83(HARN) / Illinois East (ftUS) projection: Transverse Mercator
852_968.las	3443	NAD83(HARN) / Illinois East (ftUS) projection: Transverse Mercator
852_970.las	3443	NAD83(HARN) / Illinois East (ftUS) projection: Transverse Mercator
852_972.las	3443	NAD83(HARN) / Illinois East (ftUS) projection: Transverse Mercator
852_974.las	3443	NAD83(HARN) / Illinois East (ftUS) projection: Transverse Mercator
852_976.las	3443	NAD83(HARN) / Illinois East (ftUS) projection: Transverse Mercator
852_978.las	3443	NAD83(HARN) / Illinois East (ftUS) projection: Transverse Mercator
852_980.las	3443	NAD83(HARN) / Illinois East (ftUS) projection: Transverse Mercator
852_982.las	3443	NAD83(HARN) / Illinois East (ftUS) projection: Transverse Mercator
852_984.las	3443	NAD83(HARN) / Illinois East (ftUS) projection: Transverse Mercator
852_986.las	3443	NAD83(HARN) / Illinois East (ftUS) projection: Transverse Mercator
852_988.las	3443	NAD83(HARN) / Illinois East (ftUS) projection: Transverse Mercator
852_990.las	3443	NAD83(HARN) / Illinois East (ftUS) projection: Transverse Mercator
852_992.las	3443	NAD83(HARN) / Illinois East (ftUS) projection: Transverse Mercator
852_994.las	3443	NAD83(HARN) / Illinois East (ftUS) projection: Transverse Mercator
852_996.las	3443	NAD83(HARN) / Illinois East (ftUS) projection: Transverse Mercator
852_998.las	3443	NAD83(HARN) / Illinois East (ftUS) projection: Transverse Mercator
854_1000.las	3443	NAD83(HARN) / Illinois East (ftUS) projection: Transverse Mercator
854_1002.las	3443	NAD83(HARN) / Illinois East (ftUS) projection: Transverse Mercator
854_1004.las	3443	NAD83(HARN) / Illinois East (ftUS) projection: Transverse Mercator
854_1006.las	3443	NAD83(HARN) / Illinois East (ftUS) projection: Transverse Mercator
854_1008.las	3443	NAD83(HARN) / Illinois East (ftUS) projection: Transverse Mercator
854_1010.las	3443	NAD83(HARN) / Illinois East (ftUS) projection: Transverse Mercator
854_1012.las	3443	NAD83(HARN) / Illinois East (ftUS) projection: Transverse Mercator

2.5 Report on Projections (Tiled Data) - continued

File	EPSG Code	Projection
858_1032.las	3443	NAD83(HARN) / Illinois East (ftUS) projection: Transverse Mercator
858_1034.las	3443	NAD83(HARN) / Illinois East (ftUS) projection: Transverse Mercator
858_1036.las	3443	NAD83(HARN) / Illinois East (ftUS) projection: Transverse Mercator
858_1038.las	3443	NAD83(HARN) / Illinois East (ftUS) projection: Transverse Mercator
858_1040.las	3443	NAD83(HARN) / Illinois East (ftUS) projection: Transverse Mercator
858_1042.las	3443	NAD83(HARN) / Illinois East (ftUS) projection: Transverse Mercator
858_1044.las	3443	NAD83(HARN) / Illinois East (ftUS) projection: Transverse Mercator
858_1046.las	3443	NAD83(HARN) / Illinois East (ftUS) projection: Transverse Mercator
858_1048.las	3443	NAD83(HARN) / Illinois East (ftUS) projection: Transverse Mercator
858_1050.las	3443	NAD83(HARN) / Illinois East (ftUS) projection: Transverse Mercator
858_1052.las	3443	NAD83(HARN) / Illinois East (ftUS) projection: Transverse Mercator
858_1054.las	3443	NAD83(HARN) / Illinois East (ftUS) projection: Transverse Mercator
858_1056.las	3443	NAD83(HARN) / Illinois East (ftUS) projection: Transverse Mercator
858_1058.las	3443	NAD83(HARN) / Illinois East (ftUS) projection: Transverse Mercator
858_1060.las	3443	NAD83(HARN) / Illinois East (ftUS) projection: Transverse Mercator
858_1062.las	3443	NAD83(HARN) / Illinois East (ftUS) projection: Transverse Mercator
858_926.las	3443	NAD83(HARN) / Illinois East (ftUS) projection: Transverse Mercator
858_928.las	3443	NAD83(HARN) / Illinois East (ftUS) projection: Transverse Mercator
858_930.las	3443	NAD83(HARN) / Illinois East (ftUS) projection: Transverse Mercator
858_932.las	3443	NAD83(HARN) / Illinois East (ftUS) projection: Transverse Mercator
858_934.las	3443	NAD83(HARN) / Illinois East (ftUS) projection: Transverse Mercator
858_936.las	3443	NAD83(HARN) / Illinois East (ftUS) projection: Transverse Mercator
858_938.las	3443	NAD83(HARN) / Illinois East (ftUS) projection: Transverse Mercator
858_940.las	3443	NAD83(HARN) / Illinois East (ftUS) projection: Transverse Mercator
858_942.las	3443	NAD83(HARN) / Illinois East (ftUS) projection: Transverse Mercator
858_944.las	3443	NAD83(HARN) / Illinois East (ftUS) projection: Transverse Mercator
858_946.las	3443	NAD83(HARN) / Illinois East (ftUS) projection: Transverse Mercator
858_948.las	3443	NAD83(HARN) / Illinois East (ftUS) projection: Transverse Mercator
858_950.las	3443	NAD83(HARN) / Illinois East (ftUS) projection: Transverse Mercator
858_952.las	3443	NAD83(HARN) / Illinois East (ftUS) projection: Transverse Mercator
858_954.las	3443	NAD83(HARN) / Illinois East (ftUS) projection: Transverse Mercator
858_956.las	3443	NAD83(HARN) / Illinois East (ftUS) projection: Transverse Mercator
858_958.las	3443	NAD83(HARN) / Illinois East (ftUS) projection: Transverse Mercator
858_960.las	3443	NAD83(HARN) / Illinois East (ftUS) projection: Transverse Mercator
858_962.las	3443	NAD83(HARN) / Illinois East (ftUS) projection: Transverse Mercator
858_964.las	3443	NAD83(HARN) / Illinois East (ftUS) projection: Transverse Mercator
858_966.las	3443	NAD83(HARN) / Illinois East (ftUS) projection: Transverse Mercator
858_968.las	3443	NAD83(HARN) / Illinois East (ftUS) projection: Transverse Mercator
858_970.las	3443	NAD83(HARN) / Illinois East (ftUS) projection: Transverse Mercator
858_972.las	3443	NAD83(HARN) / Illinois East (ftUS) projection: Transverse Mercator
858_974.las	3443	NAD83(HARN) / Illinois East (ftUS) projection: Transverse Mercator
858_976.las	3443	NAD83(HARN) / Illinois East (ftUS) projection: Transverse Mercator
858_978.las	3443	NAD83(HARN) / Illinois East (ftUS) projection: Transverse Mercator
858_980.las	3443	NAD83(HARN) / Illinois East (ftUS) projection: Transverse Mercator
858_982.las	3443	NAD83(HARN) / Illinois East (ftUS) projection: Transverse Mercator
858_984.las	3443	NAD83(HARN) / Illinois East (ftUS) projection: Transverse Mercator
858_986.las	3443	NAD83(HARN) / Illinois East (ftUS) projection: Transverse Mercator
858_988.las	3443	NAD83(HARN) / Illinois East (ftUS) projection: Transverse Mercator
858_990.las	3443	NAD83(HARN) / Illinois East (ftUS) projection: Transverse Mercator

2.5 Report on Projections (Tiled Data) - continued

File	EPSG Code	Projection
862_1050.las	3443	NAD83(HARN) / Illinois East (ftUS) projection: Transverse Mercator
862_1052.las	3443	NAD83(HARN) / Illinois East (ftUS) projection: Transverse Mercator
862_1054.las	3443	NAD83(HARN) / Illinois East (ftUS) projection: Transverse Mercator
862_1056.las	3443	NAD83(HARN) / Illinois East (ftUS) projection: Transverse Mercator
862_1058.las	3443	NAD83(HARN) / Illinois East (ftUS) projection: Transverse Mercator
862_1060.las	3443	NAD83(HARN) / Illinois East (ftUS) projection: Transverse Mercator
862_1062.las	3443	NAD83(HARN) / Illinois East (ftUS) projection: Transverse Mercator
862_926.las	3443	NAD83(HARN) / Illinois East (ftUS) projection: Transverse Mercator
862_928.las	3443	NAD83(HARN) / Illinois East (ftUS) projection: Transverse Mercator
862_930.las	3443	NAD83(HARN) / Illinois East (ftUS) projection: Transverse Mercator
862_932.las	3443	NAD83(HARN) / Illinois East (ftUS) projection: Transverse Mercator
862_934.las	3443	NAD83(HARN) / Illinois East (ftUS) projection: Transverse Mercator
862_936.las	3443	NAD83(HARN) / Illinois East (ftUS) projection: Transverse Mercator
862_938.las	3443	NAD83(HARN) / Illinois East (ftUS) projection: Transverse Mercator
862_940.las	3443	NAD83(HARN) / Illinois East (ftUS) projection: Transverse Mercator
862_942.las	3443	NAD83(HARN) / Illinois East (ftUS) projection: Transverse Mercator
862_944.las	3443	NAD83(HARN) / Illinois East (ftUS) projection: Transverse Mercator
862_946.las	3443	NAD83(HARN) / Illinois East (ftUS) projection: Transverse Mercator
862_948.las	3443	NAD83(HARN) / Illinois East (ftUS) projection: Transverse Mercator
862_950.las	3443	NAD83(HARN) / Illinois East (ftUS) projection: Transverse Mercator
862_952.las	3443	NAD83(HARN) / Illinois East (ftUS) projection: Transverse Mercator
862_954.las	3443	NAD83(HARN) / Illinois East (ftUS) projection: Transverse Mercator
862_956.las	3443	NAD83(HARN) / Illinois East (ftUS) projection: Transverse Mercator
862_958.las	3443	NAD83(HARN) / Illinois East (ftUS) projection: Transverse Mercator
862_960.las	3443	NAD83(HARN) / Illinois East (ftUS) projection: Transverse Mercator
862_962.las	3443	NAD83(HARN) / Illinois East (ftUS) projection: Transverse Mercator
862_964.las	3443	NAD83(HARN) / Illinois East (ftUS) projection: Transverse Mercator
862_966.las	3443	NAD83(HARN) / Illinois East (ftUS) projection: Transverse Mercator
862_968.las	3443	NAD83(HARN) / Illinois East (ftUS) projection: Transverse Mercator
862_970.las	3443	NAD83(HARN) / Illinois East (ftUS) projection: Transverse Mercator
862_972.las	3443	NAD83(HARN) / Illinois East (ftUS) projection: Transverse Mercator
862_974.las	3443	NAD83(HARN) / Illinois East (ftUS) projection: Transverse Mercator
862_976.las	3443	NAD83(HARN) / Illinois East (ftUS) projection: Transverse Mercator
862_978.las	3443	NAD83(HARN) / Illinois East (ftUS) projection: Transverse Mercator
862_980.las	3443	NAD83(HARN) / Illinois East (ftUS) projection: Transverse Mercator
862_982.las	3443	NAD83(HARN) / Illinois East (ftUS) projection: Transverse Mercator
862_984.las	3443	NAD83(HARN) / Illinois East (ftUS) projection: Transverse Mercator
862_986.las	3443	NAD83(HARN) / Illinois East (ftUS) projection: Transverse Mercator
862_988.las	3443	NAD83(HARN) / Illinois East (ftUS) projection: Transverse Mercator
862_990.las	3443	NAD83(HARN) / Illinois East (ftUS) projection: Transverse Mercator
862_992.las	3443	NAD83(HARN) / Illinois East (ftUS) projection: Transverse Mercator
862_994.las	3443	NAD83(HARN) / Illinois East (ftUS) projection: Transverse Mercator
862_996.las	3443	NAD83(HARN) / Illinois East (ftUS) projection: Transverse Mercator
862_998.las	3443	NAD83(HARN) / Illinois East (ftUS) projection: Transverse Mercator
864_1000.las	3443	NAD83(HARN) / Illinois East (ftUS) projection: Transverse Mercator
864_1002.las	3443	NAD83(HARN) / Illinois East (ftUS) projection: Transverse Mercator
864_1004.las	3443	NAD83(HARN) / Illinois East (ftUS) projection: Transverse Mercator
864_1006.las	3443	NAD83(HARN) / Illinois East (ftUS) projection: Transverse Mercator
864_1008.las	3443	NAD83(HARN) / Illinois East (ftUS) projection: Transverse Mercator

2.5 Report on Projections (Tiled Data) - continued

File	EPSG Code	Projection
872_1046.las	3443	NAD83(HARN) / Illinois East (ftUS) projection: Transverse Mercator
872_1048.las	3443	NAD83(HARN) / Illinois East (ftUS) projection: Transverse Mercator
872_1050.las	3443	NAD83(HARN) / Illinois East (ftUS) projection: Transverse Mercator
872_1052.las	3443	NAD83(HARN) / Illinois East (ftUS) projection: Transverse Mercator
872_1054.las	3443	NAD83(HARN) / Illinois East (ftUS) projection: Transverse Mercator
872_1056.las	3443	NAD83(HARN) / Illinois East (ftUS) projection: Transverse Mercator
872_1058.las	3443	NAD83(HARN) / Illinois East (ftUS) projection: Transverse Mercator
872_1060.las	3443	NAD83(HARN) / Illinois East (ftUS) projection: Transverse Mercator
872_1062.las	3443	NAD83(HARN) / Illinois East (ftUS) projection: Transverse Mercator
872_926.las	3443	NAD83(HARN) / Illinois East (ftUS) projection: Transverse Mercator
872_928.las	3443	NAD83(HARN) / Illinois East (ftUS) projection: Transverse Mercator
872_930.las	3443	NAD83(HARN) / Illinois East (ftUS) projection: Transverse Mercator
872_932.las	3443	NAD83(HARN) / Illinois East (ftUS) projection: Transverse Mercator
872_934.las	3443	NAD83(HARN) / Illinois East (ftUS) projection: Transverse Mercator
872_936.las	3443	NAD83(HARN) / Illinois East (ftUS) projection: Transverse Mercator
872_938.las	3443	NAD83(HARN) / Illinois East (ftUS) projection: Transverse Mercator
872_940.las	3443	NAD83(HARN) / Illinois East (ftUS) projection: Transverse Mercator
872_942.las	3443	NAD83(HARN) / Illinois East (ftUS) projection: Transverse Mercator
872_944.las	3443	NAD83(HARN) / Illinois East (ftUS) projection: Transverse Mercator
872_946.las	3443	NAD83(HARN) / Illinois East (ftUS) projection: Transverse Mercator
872_948.las	3443	NAD83(HARN) / Illinois East (ftUS) projection: Transverse Mercator
872_950.las	3443	NAD83(HARN) / Illinois East (ftUS) projection: Transverse Mercator
872_952.las	3443	NAD83(HARN) / Illinois East (ftUS) projection: Transverse Mercator
872_954.las	3443	NAD83(HARN) / Illinois East (ftUS) projection: Transverse Mercator
872_956.las	3443	NAD83(HARN) / Illinois East (ftUS) projection: Transverse Mercator
872_958.las	3443	NAD83(HARN) / Illinois East (ftUS) projection: Transverse Mercator
872_960.las	3443	NAD83(HARN) / Illinois East (ftUS) projection: Transverse Mercator
872_962.las	3443	NAD83(HARN) / Illinois East (ftUS) projection: Transverse Mercator
872_964.las	3443	NAD83(HARN) / Illinois East (ftUS) projection: Transverse Mercator
872_966.las	3443	NAD83(HARN) / Illinois East (ftUS) projection: Transverse Mercator
872_968.las	3443	NAD83(HARN) / Illinois East (ftUS) projection: Transverse Mercator
872_970.las	3443	NAD83(HARN) / Illinois East (ftUS) projection: Transverse Mercator
872_972.las	3443	NAD83(HARN) / Illinois East (ftUS) projection: Transverse Mercator
872_974.las	3443	NAD83(HARN) / Illinois East (ftUS) projection: Transverse Mercator
872_976.las	3443	NAD83(HARN) / Illinois East (ftUS) projection: Transverse Mercator
872_978.las	3443	NAD83(HARN) / Illinois East (ftUS) projection: Transverse Mercator
872_980.las	3443	NAD83(HARN) / Illinois East (ftUS) projection: Transverse Mercator
872_982.las	3443	NAD83(HARN) / Illinois East (ftUS) projection: Transverse Mercator
872_984.las	3443	NAD83(HARN) / Illinois East (ftUS) projection: Transverse Mercator
872_986.las	3443	NAD83(HARN) / Illinois East (ftUS) projection: Transverse Mercator
872_988.las	3443	NAD83(HARN) / Illinois East (ftUS) projection: Transverse Mercator
872_990.las	3443	NAD83(HARN) / Illinois East (ftUS) projection: Transverse Mercator
872_992.las	3443	NAD83(HARN) / Illinois East (ftUS) projection: Transverse Mercator
872_994.las	3443	NAD83(HARN) / Illinois East (ftUS) projection: Transverse Mercator
872_996.las	3443	NAD83(HARN) / Illinois East (ftUS) projection: Transverse Mercator
872_998.las	3443	NAD83(HARN) / Illinois East (ftUS) projection: Transverse Mercator
874_1000.las	3443	NAD83(HARN) / Illinois East (ftUS) projection: Transverse Mercator
874_1002.las	3443	NAD83(HARN) / Illinois East (ftUS) projection: Transverse Mercator
874_1004.las	3443	NAD83(HARN) / Illinois East (ftUS) projection: Transverse Mercator

2.5 Report on Projections (Tiled Data) - continued

File	EPSG Code	Projection
946_962.las	3443	NAD83(HARN) / Illinois East (ftUS) projection: Transverse Mercator
946_964.las	3443	NAD83(HARN) / Illinois East (ftUS) projection: Transverse Mercator
946_966.las	3443	NAD83(HARN) / Illinois East (ftUS) projection: Transverse Mercator
946_968.las	3443	NAD83(HARN) / Illinois East (ftUS) projection: Transverse Mercator
946_970.las	3443	NAD83(HARN) / Illinois East (ftUS) projection: Transverse Mercator
946_972.las	3443	NAD83(HARN) / Illinois East (ftUS) projection: Transverse Mercator
946_974.las	3443	NAD83(HARN) / Illinois East (ftUS) projection: Transverse Mercator
946_976.las	3443	NAD83(HARN) / Illinois East (ftUS) projection: Transverse Mercator
946_978.las	3443	NAD83(HARN) / Illinois East (ftUS) projection: Transverse Mercator
946_980.las	3443	NAD83(HARN) / Illinois East (ftUS) projection: Transverse Mercator
946_982.las	3443	NAD83(HARN) / Illinois East (ftUS) projection: Transverse Mercator
946_984.las	3443	NAD83(HARN) / Illinois East (ftUS) projection: Transverse Mercator
946_986.las	3443	NAD83(HARN) / Illinois East (ftUS) projection: Transverse Mercator
946_988.las	3443	NAD83(HARN) / Illinois East (ftUS) projection: Transverse Mercator
946_990.las	3443	NAD83(HARN) / Illinois East (ftUS) projection: Transverse Mercator
946_992.las	3443	NAD83(HARN) / Illinois East (ftUS) projection: Transverse Mercator
946_994.las	3443	NAD83(HARN) / Illinois East (ftUS) projection: Transverse Mercator
946_996.las	3443	NAD83(HARN) / Illinois East (ftUS) projection: Transverse Mercator
946_998.las	3443	NAD83(HARN) / Illinois East (ftUS) projection: Transverse Mercator
948_924.las	3443	NAD83(HARN) / Illinois East (ftUS) projection: Transverse Mercator
948_926.las	3443	NAD83(HARN) / Illinois East (ftUS) projection: Transverse Mercator

2.6 Report on Units (Tiled Data)

[Classified Files - C:\Users\mrjeffer\Desktop\Shelby\LAS](#)

File	Horizontal Unit	Vertical Unit
752_926.las	US Survey Feet	US Survey Feet
752_928.las	US Survey Feet	US Survey Feet
752_930.las	US Survey Feet	US Survey Feet
754_926.las	US Survey Feet	US Survey Feet
754_928.las	US Survey Feet	US Survey Feet
754_930.las	US Survey Feet	US Survey Feet
754_932.las	US Survey Feet	US Survey Feet
754_934.las	US Survey Feet	US Survey Feet
754_936.las	US Survey Feet	US Survey Feet
754_938.las	US Survey Feet	US Survey Feet
754_940.las	US Survey Feet	US Survey Feet
754_942.las	US Survey Feet	US Survey Feet
754_944.las	US Survey Feet	US Survey Feet
754_946.las	US Survey Feet	US Survey Feet
754_948.las	US Survey Feet	US Survey Feet
754_950.las	US Survey Feet	US Survey Feet
754_952.las	US Survey Feet	US Survey Feet
754_954.las	US Survey Feet	US Survey Feet
754_956.las	US Survey Feet	US Survey Feet
754_958.las	US Survey Feet	US Survey Feet
754_960.las	US Survey Feet	US Survey Feet
754_962.las	US Survey Feet	US Survey Feet
754_964.las	US Survey Feet	US Survey Feet
754_966.las	US Survey Feet	US Survey Feet
754_968.las	US Survey Feet	US Survey Feet
754_970.las	US Survey Feet	US Survey Feet
754_972.las	US Survey Feet	US Survey Feet
754_974.las	US Survey Feet	US Survey Feet
754_976.las	US Survey Feet	US Survey Feet
756_926.las	US Survey Feet	US Survey Feet
756_928.las	US Survey Feet	US Survey Feet
756_930.las	US Survey Feet	US Survey Feet
756_932.las	US Survey Feet	US Survey Feet
756_934.las	US Survey Feet	US Survey Feet
756_936.las	US Survey Feet	US Survey Feet
756_938.las	US Survey Feet	US Survey Feet
756_940.las	US Survey Feet	US Survey Feet
756_942.las	US Survey Feet	US Survey Feet
756_944.las	US Survey Feet	US Survey Feet
756_946.las	US Survey Feet	US Survey Feet
756_948.las	US Survey Feet	US Survey Feet
756_950.las	US Survey Feet	US Survey Feet
756_952.las	US Survey Feet	US Survey Feet
756_954.las	US Survey Feet	US Survey Feet
756_956.las	US Survey Feet	US Survey Feet
756_958.las	US Survey Feet	US Survey Feet
756_960.las	US Survey Feet	US Survey Feet
756_962.las	US Survey Feet	US Survey Feet

2.6 Report on Units (Tiled Data) - continued

File	Horizontal Unit	Vertical Unit
756_964.las	US Survey Feet	US Survey Feet
756_966.las	US Survey Feet	US Survey Feet
756_968.las	US Survey Feet	US Survey Feet
756_970.las	US Survey Feet	US Survey Feet
756_972.las	US Survey Feet	US Survey Feet
756_974.las	US Survey Feet	US Survey Feet
756_976.las	US Survey Feet	US Survey Feet
758_926.las	US Survey Feet	US Survey Feet
758_928.las	US Survey Feet	US Survey Feet
758_930.las	US Survey Feet	US Survey Feet
758_932.las	US Survey Feet	US Survey Feet
758_934.las	US Survey Feet	US Survey Feet
758_936.las	US Survey Feet	US Survey Feet
758_938.las	US Survey Feet	US Survey Feet
758_940.las	US Survey Feet	US Survey Feet
758_942.las	US Survey Feet	US Survey Feet
758_944.las	US Survey Feet	US Survey Feet
758_946.las	US Survey Feet	US Survey Feet
758_948.las	US Survey Feet	US Survey Feet
758_950.las	US Survey Feet	US Survey Feet
758_952.las	US Survey Feet	US Survey Feet
758_954.las	US Survey Feet	US Survey Feet
758_956.las	US Survey Feet	US Survey Feet
758_958.las	US Survey Feet	US Survey Feet
758_960.las	US Survey Feet	US Survey Feet
758_962.las	US Survey Feet	US Survey Feet
758_964.las	US Survey Feet	US Survey Feet
758_966.las	US Survey Feet	US Survey Feet
758_968.las	US Survey Feet	US Survey Feet
758_970.las	US Survey Feet	US Survey Feet
758_972.las	US Survey Feet	US Survey Feet
758_974.las	US Survey Feet	US Survey Feet
758_976.las	US Survey Feet	US Survey Feet
760_926.las	US Survey Feet	US Survey Feet
760_928.las	US Survey Feet	US Survey Feet
760_930.las	US Survey Feet	US Survey Feet
760_932.las	US Survey Feet	US Survey Feet
760_934.las	US Survey Feet	US Survey Feet
760_936.las	US Survey Feet	US Survey Feet
760_938.las	US Survey Feet	US Survey Feet
760_940.las	US Survey Feet	US Survey Feet
760_942.las	US Survey Feet	US Survey Feet
760_944.las	US Survey Feet	US Survey Feet
760_946.las	US Survey Feet	US Survey Feet
760_948.las	US Survey Feet	US Survey Feet
760_950.las	US Survey Feet	US Survey Feet
760_952.las	US Survey Feet	US Survey Feet
760_954.las	US Survey Feet	US Survey Feet
760_956.las	US Survey Feet	US Survey Feet

2.6 Report on Units (Tiled Data) - continued

File	Horizontal Unit	Vertical Unit
760_958.las	US Survey Feet	US Survey Feet
760_960.las	US Survey Feet	US Survey Feet
760_962.las	US Survey Feet	US Survey Feet
760_964.las	US Survey Feet	US Survey Feet
760_966.las	US Survey Feet	US Survey Feet
760_968.las	US Survey Feet	US Survey Feet
760_970.las	US Survey Feet	US Survey Feet
760_972.las	US Survey Feet	US Survey Feet
760_974.las	US Survey Feet	US Survey Feet
760_976.las	US Survey Feet	US Survey Feet
762_926.las	US Survey Feet	US Survey Feet
762_928.las	US Survey Feet	US Survey Feet
762_930.las	US Survey Feet	US Survey Feet
762_932.las	US Survey Feet	US Survey Feet
762_934.las	US Survey Feet	US Survey Feet
762_936.las	US Survey Feet	US Survey Feet
762_938.las	US Survey Feet	US Survey Feet
762_940.las	US Survey Feet	US Survey Feet
762_942.las	US Survey Feet	US Survey Feet
762_944.las	US Survey Feet	US Survey Feet
762_946.las	US Survey Feet	US Survey Feet
762_948.las	US Survey Feet	US Survey Feet
762_950.las	US Survey Feet	US Survey Feet
762_952.las	US Survey Feet	US Survey Feet
762_954.las	US Survey Feet	US Survey Feet
762_956.las	US Survey Feet	US Survey Feet
762_958.las	US Survey Feet	US Survey Feet
762_960.las	US Survey Feet	US Survey Feet
762_962.las	US Survey Feet	US Survey Feet
762_964.las	US Survey Feet	US Survey Feet
762_966.las	US Survey Feet	US Survey Feet
762_968.las	US Survey Feet	US Survey Feet
762_970.las	US Survey Feet	US Survey Feet
762_972.las	US Survey Feet	US Survey Feet
762_974.las	US Survey Feet	US Survey Feet
762_976.las	US Survey Feet	US Survey Feet
764_926.las	US Survey Feet	US Survey Feet
764_928.las	US Survey Feet	US Survey Feet
764_930.las	US Survey Feet	US Survey Feet
764_932.las	US Survey Feet	US Survey Feet
764_934.las	US Survey Feet	US Survey Feet
764_936.las	US Survey Feet	US Survey Feet
764_938.las	US Survey Feet	US Survey Feet
764_940.las	US Survey Feet	US Survey Feet
764_942.las	US Survey Feet	US Survey Feet
764_944.las	US Survey Feet	US Survey Feet
764_946.las	US Survey Feet	US Survey Feet
764_948.las	US Survey Feet	US Survey Feet
764_950.las	US Survey Feet	US Survey Feet

2.6 Report on Units (Tiled Data) - continued

File	Horizontal Unit	Vertical Unit
764_952.las	US Survey Feet	US Survey Feet
764_954.las	US Survey Feet	US Survey Feet
764_956.las	US Survey Feet	US Survey Feet
764_958.las	US Survey Feet	US Survey Feet
764_960.las	US Survey Feet	US Survey Feet
764_962.las	US Survey Feet	US Survey Feet
764_964.las	US Survey Feet	US Survey Feet
764_966.las	US Survey Feet	US Survey Feet
764_968.las	US Survey Feet	US Survey Feet
764_970.las	US Survey Feet	US Survey Feet
764_972.las	US Survey Feet	US Survey Feet
764_974.las	US Survey Feet	US Survey Feet
764_976.las	US Survey Feet	US Survey Feet
766_926.las	US Survey Feet	US Survey Feet
766_928.las	US Survey Feet	US Survey Feet
766_930.las	US Survey Feet	US Survey Feet
766_932.las	US Survey Feet	US Survey Feet
766_934.las	US Survey Feet	US Survey Feet
766_936.las	US Survey Feet	US Survey Feet
766_938.las	US Survey Feet	US Survey Feet
766_940.las	US Survey Feet	US Survey Feet
766_942.las	US Survey Feet	US Survey Feet
766_944.las	US Survey Feet	US Survey Feet
766_946.las	US Survey Feet	US Survey Feet
766_948.las	US Survey Feet	US Survey Feet
766_950.las	US Survey Feet	US Survey Feet
766_952.las	US Survey Feet	US Survey Feet
766_954.las	US Survey Feet	US Survey Feet
766_956.las	US Survey Feet	US Survey Feet
766_958.las	US Survey Feet	US Survey Feet
766_960.las	US Survey Feet	US Survey Feet
766_962.las	US Survey Feet	US Survey Feet
766_964.las	US Survey Feet	US Survey Feet
766_966.las	US Survey Feet	US Survey Feet
766_968.las	US Survey Feet	US Survey Feet
766_970.las	US Survey Feet	US Survey Feet
766_972.las	US Survey Feet	US Survey Feet
766_974.las	US Survey Feet	US Survey Feet
766_976.las	US Survey Feet	US Survey Feet
768_926.las	US Survey Feet	US Survey Feet
768_928.las	US Survey Feet	US Survey Feet
768_930.las	US Survey Feet	US Survey Feet
768_932.las	US Survey Feet	US Survey Feet
768_934.las	US Survey Feet	US Survey Feet
768_936.las	US Survey Feet	US Survey Feet
768_938.las	US Survey Feet	US Survey Feet
768_940.las	US Survey Feet	US Survey Feet
768_942.las	US Survey Feet	US Survey Feet
768_944.las	US Survey Feet	US Survey Feet

2.6 Report on Units (Tiled Data) - continued

File	Horizontal Unit	Vertical Unit
768_946.las	US Survey Feet	US Survey Feet
768_948.las	US Survey Feet	US Survey Feet
768_950.las	US Survey Feet	US Survey Feet
768_952.las	US Survey Feet	US Survey Feet
768_954.las	US Survey Feet	US Survey Feet
768_956.las	US Survey Feet	US Survey Feet
768_958.las	US Survey Feet	US Survey Feet
768_960.las	US Survey Feet	US Survey Feet
768_962.las	US Survey Feet	US Survey Feet
768_964.las	US Survey Feet	US Survey Feet
768_966.las	US Survey Feet	US Survey Feet
768_968.las	US Survey Feet	US Survey Feet
768_970.las	US Survey Feet	US Survey Feet
768_972.las	US Survey Feet	US Survey Feet
768_974.las	US Survey Feet	US Survey Feet
768_976.las	US Survey Feet	US Survey Feet
770_926.las	US Survey Feet	US Survey Feet
770_928.las	US Survey Feet	US Survey Feet
770_930.las	US Survey Feet	US Survey Feet
770_932.las	US Survey Feet	US Survey Feet
770_934.las	US Survey Feet	US Survey Feet
770_936.las	US Survey Feet	US Survey Feet
770_938.las	US Survey Feet	US Survey Feet
770_940.las	US Survey Feet	US Survey Feet
770_942.las	US Survey Feet	US Survey Feet
770_944.las	US Survey Feet	US Survey Feet
770_946.las	US Survey Feet	US Survey Feet
770_948.las	US Survey Feet	US Survey Feet
770_950.las	US Survey Feet	US Survey Feet
770_952.las	US Survey Feet	US Survey Feet
770_954.las	US Survey Feet	US Survey Feet
770_956.las	US Survey Feet	US Survey Feet
770_958.las	US Survey Feet	US Survey Feet
770_960.las	US Survey Feet	US Survey Feet
770_962.las	US Survey Feet	US Survey Feet
770_964.las	US Survey Feet	US Survey Feet
770_966.las	US Survey Feet	US Survey Feet
770_968.las	US Survey Feet	US Survey Feet
770_970.las	US Survey Feet	US Survey Feet
770_972.las	US Survey Feet	US Survey Feet
770_974.las	US Survey Feet	US Survey Feet
770_976.las	US Survey Feet	US Survey Feet
772_926.las	US Survey Feet	US Survey Feet
772_928.las	US Survey Feet	US Survey Feet
772_930.las	US Survey Feet	US Survey Feet
772_932.las	US Survey Feet	US Survey Feet
772_934.las	US Survey Feet	US Survey Feet
772_936.las	US Survey Feet	US Survey Feet
772_938.las	US Survey Feet	US Survey Feet

2.6 Report on Units (Tiled Data) - continued

File	Horizontal Unit	Vertical Unit
772_940.las	US Survey Feet	US Survey Feet
772_942.las	US Survey Feet	US Survey Feet
772_944.las	US Survey Feet	US Survey Feet
772_946.las	US Survey Feet	US Survey Feet
772_948.las	US Survey Feet	US Survey Feet
772_950.las	US Survey Feet	US Survey Feet
772_952.las	US Survey Feet	US Survey Feet
772_954.las	US Survey Feet	US Survey Feet
772_956.las	US Survey Feet	US Survey Feet
772_958.las	US Survey Feet	US Survey Feet
772_960.las	US Survey Feet	US Survey Feet
772_962.las	US Survey Feet	US Survey Feet
772_964.las	US Survey Feet	US Survey Feet
772_966.las	US Survey Feet	US Survey Feet
772_968.las	US Survey Feet	US Survey Feet
772_970.las	US Survey Feet	US Survey Feet
772_972.las	US Survey Feet	US Survey Feet
772_974.las	US Survey Feet	US Survey Feet
772_976.las	US Survey Feet	US Survey Feet
774_926.las	US Survey Feet	US Survey Feet
774_928.las	US Survey Feet	US Survey Feet
774_930.las	US Survey Feet	US Survey Feet
774_932.las	US Survey Feet	US Survey Feet
774_934.las	US Survey Feet	US Survey Feet
774_936.las	US Survey Feet	US Survey Feet
774_938.las	US Survey Feet	US Survey Feet
774_940.las	US Survey Feet	US Survey Feet
774_942.las	US Survey Feet	US Survey Feet
774_944.las	US Survey Feet	US Survey Feet
774_946.las	US Survey Feet	US Survey Feet
774_948.las	US Survey Feet	US Survey Feet
774_950.las	US Survey Feet	US Survey Feet
774_952.las	US Survey Feet	US Survey Feet
774_954.las	US Survey Feet	US Survey Feet
774_956.las	US Survey Feet	US Survey Feet
774_958.las	US Survey Feet	US Survey Feet
774_960.las	US Survey Feet	US Survey Feet
774_962.las	US Survey Feet	US Survey Feet
774_964.las	US Survey Feet	US Survey Feet
774_966.las	US Survey Feet	US Survey Feet
774_968.las	US Survey Feet	US Survey Feet
774_970.las	US Survey Feet	US Survey Feet
774_972.las	US Survey Feet	US Survey Feet
774_974.las	US Survey Feet	US Survey Feet
774_976.las	US Survey Feet	US Survey Feet
776_926.las	US Survey Feet	US Survey Feet
776_928.las	US Survey Feet	US Survey Feet
776_930.las	US Survey Feet	US Survey Feet
776_932.las	US Survey Feet	US Survey Feet

2.6 Report on Units (Tiled Data) - continued

File	Horizontal Unit	Vertical Unit
776_934.las	US Survey Feet	US Survey Feet
776_936.las	US Survey Feet	US Survey Feet
776_938.las	US Survey Feet	US Survey Feet
776_940.las	US Survey Feet	US Survey Feet
776_942.las	US Survey Feet	US Survey Feet
776_944.las	US Survey Feet	US Survey Feet
776_946.las	US Survey Feet	US Survey Feet
776_948.las	US Survey Feet	US Survey Feet
776_950.las	US Survey Feet	US Survey Feet
776_952.las	US Survey Feet	US Survey Feet
776_954.las	US Survey Feet	US Survey Feet
776_956.las	US Survey Feet	US Survey Feet
776_958.las	US Survey Feet	US Survey Feet
776_960.las	US Survey Feet	US Survey Feet
776_962.las	US Survey Feet	US Survey Feet
776_964.las	US Survey Feet	US Survey Feet
776_966.las	US Survey Feet	US Survey Feet
776_968.las	US Survey Feet	US Survey Feet
776_970.las	US Survey Feet	US Survey Feet
776_972.las	US Survey Feet	US Survey Feet
776_974.las	US Survey Feet	US Survey Feet
776_976.las	US Survey Feet	US Survey Feet
778_926.las	US Survey Feet	US Survey Feet
778_928.las	US Survey Feet	US Survey Feet
778_930.las	US Survey Feet	US Survey Feet
778_932.las	US Survey Feet	US Survey Feet
778_934.las	US Survey Feet	US Survey Feet
778_936.las	US Survey Feet	US Survey Feet
778_938.las	US Survey Feet	US Survey Feet
778_940.las	US Survey Feet	US Survey Feet
778_942.las	US Survey Feet	US Survey Feet
778_944.las	US Survey Feet	US Survey Feet
778_946.las	US Survey Feet	US Survey Feet
778_948.las	US Survey Feet	US Survey Feet
778_950.las	US Survey Feet	US Survey Feet
778_952.las	US Survey Feet	US Survey Feet
778_954.las	US Survey Feet	US Survey Feet
778_956.las	US Survey Feet	US Survey Feet
778_958.las	US Survey Feet	US Survey Feet
778_960.las	US Survey Feet	US Survey Feet
778_962.las	US Survey Feet	US Survey Feet
778_964.las	US Survey Feet	US Survey Feet
778_966.las	US Survey Feet	US Survey Feet
778_968.las	US Survey Feet	US Survey Feet
778_970.las	US Survey Feet	US Survey Feet
778_972.las	US Survey Feet	US Survey Feet
778_974.las	US Survey Feet	US Survey Feet
778_976.las	US Survey Feet	US Survey Feet
780_926.las	US Survey Feet	US Survey Feet

2.6 Report on Units (Tiled Data) - continued

File	Horizontal Unit	Vertical Unit
780_928.las	US Survey Feet	US Survey Feet
780_930.las	US Survey Feet	US Survey Feet
780_932.las	US Survey Feet	US Survey Feet
780_934.las	US Survey Feet	US Survey Feet
780_936.las	US Survey Feet	US Survey Feet
780_938.las	US Survey Feet	US Survey Feet
780_940.las	US Survey Feet	US Survey Feet
780_942.las	US Survey Feet	US Survey Feet
780_944.las	US Survey Feet	US Survey Feet
780_946.las	US Survey Feet	US Survey Feet
780_948.las	US Survey Feet	US Survey Feet
780_950.las	US Survey Feet	US Survey Feet
780_952.las	US Survey Feet	US Survey Feet
780_954.las	US Survey Feet	US Survey Feet
780_956.las	US Survey Feet	US Survey Feet
780_958.las	US Survey Feet	US Survey Feet
780_960.las	US Survey Feet	US Survey Feet
780_962.las	US Survey Feet	US Survey Feet
780_964.las	US Survey Feet	US Survey Feet
780_966.las	US Survey Feet	US Survey Feet
780_968.las	US Survey Feet	US Survey Feet
780_970.las	US Survey Feet	US Survey Feet
780_972.las	US Survey Feet	US Survey Feet
780_974.las	US Survey Feet	US Survey Feet
780_976.las	US Survey Feet	US Survey Feet
782_926.las	US Survey Feet	US Survey Feet
782_928.las	US Survey Feet	US Survey Feet
782_930.las	US Survey Feet	US Survey Feet
782_932.las	US Survey Feet	US Survey Feet
782_934.las	US Survey Feet	US Survey Feet
782_936.las	US Survey Feet	US Survey Feet
782_938.las	US Survey Feet	US Survey Feet
782_940.las	US Survey Feet	US Survey Feet
782_942.las	US Survey Feet	US Survey Feet
782_944.las	US Survey Feet	US Survey Feet
782_946.las	US Survey Feet	US Survey Feet
782_948.las	US Survey Feet	US Survey Feet
782_950.las	US Survey Feet	US Survey Feet
782_952.las	US Survey Feet	US Survey Feet
782_954.las	US Survey Feet	US Survey Feet
782_956.las	US Survey Feet	US Survey Feet
782_958.las	US Survey Feet	US Survey Feet
782_960.las	US Survey Feet	US Survey Feet
782_962.las	US Survey Feet	US Survey Feet
782_964.las	US Survey Feet	US Survey Feet
782_966.las	US Survey Feet	US Survey Feet
782_968.las	US Survey Feet	US Survey Feet
782_970.las	US Survey Feet	US Survey Feet
782_972.las	US Survey Feet	US Survey Feet

2.6 Report on Units (Tiled Data) - continued

File	Horizontal Unit	Vertical Unit
782_974.las	US Survey Feet	US Survey Feet
782_976.las	US Survey Feet	US Survey Feet
784_926.las	US Survey Feet	US Survey Feet
784_928.las	US Survey Feet	US Survey Feet
784_930.las	US Survey Feet	US Survey Feet
784_932.las	US Survey Feet	US Survey Feet
784_934.las	US Survey Feet	US Survey Feet
784_936.las	US Survey Feet	US Survey Feet
784_938.las	US Survey Feet	US Survey Feet
784_940.las	US Survey Feet	US Survey Feet
784_942.las	US Survey Feet	US Survey Feet
784_944.las	US Survey Feet	US Survey Feet
784_946.las	US Survey Feet	US Survey Feet
784_948.las	US Survey Feet	US Survey Feet
784_950.las	US Survey Feet	US Survey Feet
784_952.las	US Survey Feet	US Survey Feet
784_954.las	US Survey Feet	US Survey Feet
784_956.las	US Survey Feet	US Survey Feet
784_958.las	US Survey Feet	US Survey Feet
784_960.las	US Survey Feet	US Survey Feet
784_962.las	US Survey Feet	US Survey Feet
784_964.las	US Survey Feet	US Survey Feet
784_966.las	US Survey Feet	US Survey Feet
784_968.las	US Survey Feet	US Survey Feet
784_970.las	US Survey Feet	US Survey Feet
784_972.las	US Survey Feet	US Survey Feet
784_974.las	US Survey Feet	US Survey Feet
784_976.las	US Survey Feet	US Survey Feet
786_1088.las	US Survey Feet	US Survey Feet
786_1090.las	US Survey Feet	US Survey Feet
786_926.las	US Survey Feet	US Survey Feet
786_928.las	US Survey Feet	US Survey Feet
786_930.las	US Survey Feet	US Survey Feet
786_932.las	US Survey Feet	US Survey Feet
786_934.las	US Survey Feet	US Survey Feet
786_936.las	US Survey Feet	US Survey Feet
786_938.las	US Survey Feet	US Survey Feet
786_940.las	US Survey Feet	US Survey Feet
786_942.las	US Survey Feet	US Survey Feet
786_944.las	US Survey Feet	US Survey Feet
786_946.las	US Survey Feet	US Survey Feet
786_948.las	US Survey Feet	US Survey Feet
786_950.las	US Survey Feet	US Survey Feet
786_952.las	US Survey Feet	US Survey Feet
786_954.las	US Survey Feet	US Survey Feet
786_956.las	US Survey Feet	US Survey Feet
786_958.las	US Survey Feet	US Survey Feet
786_960.las	US Survey Feet	US Survey Feet
786_962.las	US Survey Feet	US Survey Feet

2.6 Report on Units (Tiled Data) - continued

File	Horizontal Unit	Vertical Unit
786_964.las	US Survey Feet	US Survey Feet
786_966.las	US Survey Feet	US Survey Feet
786_968.las	US Survey Feet	US Survey Feet
786_970.las	US Survey Feet	US Survey Feet
786_972.las	US Survey Feet	US Survey Feet
786_974.las	US Survey Feet	US Survey Feet
786_976.las	US Survey Feet	US Survey Feet
788_1000.las	US Survey Feet	US Survey Feet
788_1002.las	US Survey Feet	US Survey Feet
788_1004.las	US Survey Feet	US Survey Feet
788_1006.las	US Survey Feet	US Survey Feet
788_1008.las	US Survey Feet	US Survey Feet
788_1010.las	US Survey Feet	US Survey Feet
788_1012.las	US Survey Feet	US Survey Feet
788_1014.las	US Survey Feet	US Survey Feet
788_1016.las	US Survey Feet	US Survey Feet
788_1018.las	US Survey Feet	US Survey Feet
788_1020.las	US Survey Feet	US Survey Feet
788_1022.las	US Survey Feet	US Survey Feet
788_1024.las	US Survey Feet	US Survey Feet
788_1026.las	US Survey Feet	US Survey Feet
788_1028.las	US Survey Feet	US Survey Feet
788_1030.las	US Survey Feet	US Survey Feet
788_1032.las	US Survey Feet	US Survey Feet
788_1034.las	US Survey Feet	US Survey Feet
788_1036.las	US Survey Feet	US Survey Feet
788_1038.las	US Survey Feet	US Survey Feet
788_1040.las	US Survey Feet	US Survey Feet
788_1042.las	US Survey Feet	US Survey Feet
788_1044.las	US Survey Feet	US Survey Feet
788_1046.las	US Survey Feet	US Survey Feet
788_1048.las	US Survey Feet	US Survey Feet
788_1050.las	US Survey Feet	US Survey Feet
788_1052.las	US Survey Feet	US Survey Feet
788_1054.las	US Survey Feet	US Survey Feet
788_1056.las	US Survey Feet	US Survey Feet
788_1058.las	US Survey Feet	US Survey Feet
788_1060.las	US Survey Feet	US Survey Feet
788_1062.las	US Survey Feet	US Survey Feet
788_1064.las	US Survey Feet	US Survey Feet
788_1066.las	US Survey Feet	US Survey Feet
788_1068.las	US Survey Feet	US Survey Feet
788_1070.las	US Survey Feet	US Survey Feet
788_1072.las	US Survey Feet	US Survey Feet
788_1074.las	US Survey Feet	US Survey Feet
788_1076.las	US Survey Feet	US Survey Feet
788_1078.las	US Survey Feet	US Survey Feet
788_1080.las	US Survey Feet	US Survey Feet
788_1082.las	US Survey Feet	US Survey Feet

2.6 Report on Units (Tiled Data) - continued

File	Horizontal Unit	Vertical Unit
788_1084.las	US Survey Feet	US Survey Feet
788_1086.las	US Survey Feet	US Survey Feet
788_1088.las	US Survey Feet	US Survey Feet
788_1090.las	US Survey Feet	US Survey Feet
788_926.las	US Survey Feet	US Survey Feet
788_928.las	US Survey Feet	US Survey Feet
788_930.las	US Survey Feet	US Survey Feet
788_932.las	US Survey Feet	US Survey Feet
788_934.las	US Survey Feet	US Survey Feet
788_936.las	US Survey Feet	US Survey Feet
788_938.las	US Survey Feet	US Survey Feet
788_940.las	US Survey Feet	US Survey Feet
788_942.las	US Survey Feet	US Survey Feet
788_944.las	US Survey Feet	US Survey Feet
788_946.las	US Survey Feet	US Survey Feet
788_948.las	US Survey Feet	US Survey Feet
788_950.las	US Survey Feet	US Survey Feet
788_952.las	US Survey Feet	US Survey Feet
788_954.las	US Survey Feet	US Survey Feet
788_956.las	US Survey Feet	US Survey Feet
788_958.las	US Survey Feet	US Survey Feet
788_960.las	US Survey Feet	US Survey Feet
788_962.las	US Survey Feet	US Survey Feet
788_964.las	US Survey Feet	US Survey Feet
788_966.las	US Survey Feet	US Survey Feet
788_968.las	US Survey Feet	US Survey Feet
788_970.las	US Survey Feet	US Survey Feet
788_972.las	US Survey Feet	US Survey Feet
788_974.las	US Survey Feet	US Survey Feet
788_976.las	US Survey Feet	US Survey Feet
788_978.las	US Survey Feet	US Survey Feet
788_980.las	US Survey Feet	US Survey Feet
788_982.las	US Survey Feet	US Survey Feet
788_984.las	US Survey Feet	US Survey Feet
788_986.las	US Survey Feet	US Survey Feet
788_988.las	US Survey Feet	US Survey Feet
788_990.las	US Survey Feet	US Survey Feet
788_992.las	US Survey Feet	US Survey Feet
788_994.las	US Survey Feet	US Survey Feet
788_996.las	US Survey Feet	US Survey Feet
788_998.las	US Survey Feet	US Survey Feet
790_1000.las	US Survey Feet	US Survey Feet
790_1002.las	US Survey Feet	US Survey Feet
790_1004.las	US Survey Feet	US Survey Feet
790_1006.las	US Survey Feet	US Survey Feet
790_1008.las	US Survey Feet	US Survey Feet
790_1010.las	US Survey Feet	US Survey Feet
790_1012.las	US Survey Feet	US Survey Feet
790_1014.las	US Survey Feet	US Survey Feet

2.6 Report on Units (Tiled Data) - continued

File	Horizontal Unit	Vertical Unit
790_1016.las	US Survey Feet	US Survey Feet
790_1018.las	US Survey Feet	US Survey Feet
790_1020.las	US Survey Feet	US Survey Feet
790_1022.las	US Survey Feet	US Survey Feet
790_1024.las	US Survey Feet	US Survey Feet
790_1026.las	US Survey Feet	US Survey Feet
790_1028.las	US Survey Feet	US Survey Feet
790_1030.las	US Survey Feet	US Survey Feet
790_1032.las	US Survey Feet	US Survey Feet
790_1034.las	US Survey Feet	US Survey Feet
790_1036.las	US Survey Feet	US Survey Feet
790_1038.las	US Survey Feet	US Survey Feet
790_1040.las	US Survey Feet	US Survey Feet
790_1042.las	US Survey Feet	US Survey Feet
790_1044.las	US Survey Feet	US Survey Feet
790_1046.las	US Survey Feet	US Survey Feet
790_1048.las	US Survey Feet	US Survey Feet
790_1050.las	US Survey Feet	US Survey Feet
790_1052.las	US Survey Feet	US Survey Feet
790_1054.las	US Survey Feet	US Survey Feet
790_1056.las	US Survey Feet	US Survey Feet
790_1058.las	US Survey Feet	US Survey Feet
790_1060.las	US Survey Feet	US Survey Feet
790_1062.las	US Survey Feet	US Survey Feet
790_1064.las	US Survey Feet	US Survey Feet
790_1066.las	US Survey Feet	US Survey Feet
790_1068.las	US Survey Feet	US Survey Feet
790_1070.las	US Survey Feet	US Survey Feet
790_1072.las	US Survey Feet	US Survey Feet
790_1074.las	US Survey Feet	US Survey Feet
790_1076.las	US Survey Feet	US Survey Feet
790_1078.las	US Survey Feet	US Survey Feet
790_1080.las	US Survey Feet	US Survey Feet
790_1082.las	US Survey Feet	US Survey Feet
790_1084.las	US Survey Feet	US Survey Feet
790_1086.las	US Survey Feet	US Survey Feet
790_1088.las	US Survey Feet	US Survey Feet
790_1090.las	US Survey Feet	US Survey Feet
790_926.las	US Survey Feet	US Survey Feet
790_928.las	US Survey Feet	US Survey Feet
790_930.las	US Survey Feet	US Survey Feet
790_932.las	US Survey Feet	US Survey Feet
790_934.las	US Survey Feet	US Survey Feet
790_936.las	US Survey Feet	US Survey Feet
790_938.las	US Survey Feet	US Survey Feet
790_940.las	US Survey Feet	US Survey Feet
790_942.las	US Survey Feet	US Survey Feet
790_944.las	US Survey Feet	US Survey Feet
790_946.las	US Survey Feet	US Survey Feet

2.6 Report on Units (Tiled Data) - continued

File	Horizontal Unit	Vertical Unit
790_948.las	US Survey Feet	US Survey Feet
790_950.las	US Survey Feet	US Survey Feet
790_952.las	US Survey Feet	US Survey Feet
790_954.las	US Survey Feet	US Survey Feet
790_956.las	US Survey Feet	US Survey Feet
790_958.las	US Survey Feet	US Survey Feet
790_960.las	US Survey Feet	US Survey Feet
790_962.las	US Survey Feet	US Survey Feet
790_964.las	US Survey Feet	US Survey Feet
790_966.las	US Survey Feet	US Survey Feet
790_968.las	US Survey Feet	US Survey Feet
790_970.las	US Survey Feet	US Survey Feet
790_972.las	US Survey Feet	US Survey Feet
790_974.las	US Survey Feet	US Survey Feet
790_976.las	US Survey Feet	US Survey Feet
790_978.las	US Survey Feet	US Survey Feet
790_980.las	US Survey Feet	US Survey Feet
790_982.las	US Survey Feet	US Survey Feet
790_984.las	US Survey Feet	US Survey Feet
790_986.las	US Survey Feet	US Survey Feet
790_988.las	US Survey Feet	US Survey Feet
790_990.las	US Survey Feet	US Survey Feet
790_992.las	US Survey Feet	US Survey Feet
790_994.las	US Survey Feet	US Survey Feet
790_996.las	US Survey Feet	US Survey Feet
790_998.las	US Survey Feet	US Survey Feet
792_1000.las	US Survey Feet	US Survey Feet
792_1002.las	US Survey Feet	US Survey Feet
792_1004.las	US Survey Feet	US Survey Feet
792_1006.las	US Survey Feet	US Survey Feet
792_1008.las	US Survey Feet	US Survey Feet
792_1010.las	US Survey Feet	US Survey Feet
792_1012.las	US Survey Feet	US Survey Feet
792_1014.las	US Survey Feet	US Survey Feet
792_1016.las	US Survey Feet	US Survey Feet
792_1018.las	US Survey Feet	US Survey Feet
792_1020.las	US Survey Feet	US Survey Feet
792_1022.las	US Survey Feet	US Survey Feet
792_1024.las	US Survey Feet	US Survey Feet
792_1026.las	US Survey Feet	US Survey Feet
792_1028.las	US Survey Feet	US Survey Feet
792_1030.las	US Survey Feet	US Survey Feet
792_1032.las	US Survey Feet	US Survey Feet
792_1034.las	US Survey Feet	US Survey Feet
792_1036.las	US Survey Feet	US Survey Feet
792_1038.las	US Survey Feet	US Survey Feet
792_1040.las	US Survey Feet	US Survey Feet
792_1042.las	US Survey Feet	US Survey Feet
792_1044.las	US Survey Feet	US Survey Feet

2.6 Report on Units (Tiled Data) - continued

File	Horizontal Unit	Vertical Unit
792_1046.las	US Survey Feet	US Survey Feet
792_1048.las	US Survey Feet	US Survey Feet
792_1050.las	US Survey Feet	US Survey Feet
792_1052.las	US Survey Feet	US Survey Feet
792_1054.las	US Survey Feet	US Survey Feet
792_1056.las	US Survey Feet	US Survey Feet
792_1058.las	US Survey Feet	US Survey Feet
792_1060.las	US Survey Feet	US Survey Feet
792_1062.las	US Survey Feet	US Survey Feet
792_1064.las	US Survey Feet	US Survey Feet
792_1066.las	US Survey Feet	US Survey Feet
792_1068.las	US Survey Feet	US Survey Feet
792_1070.las	US Survey Feet	US Survey Feet
792_1072.las	US Survey Feet	US Survey Feet
792_1074.las	US Survey Feet	US Survey Feet
792_1076.las	US Survey Feet	US Survey Feet
792_1078.las	US Survey Feet	US Survey Feet
792_1080.las	US Survey Feet	US Survey Feet
792_1082.las	US Survey Feet	US Survey Feet
792_1084.las	US Survey Feet	US Survey Feet
792_1086.las	US Survey Feet	US Survey Feet
792_1088.las	US Survey Feet	US Survey Feet
792_1090.las	US Survey Feet	US Survey Feet
792_926.las	US Survey Feet	US Survey Feet
792_928.las	US Survey Feet	US Survey Feet
792_930.las	US Survey Feet	US Survey Feet
792_932.las	US Survey Feet	US Survey Feet
792_934.las	US Survey Feet	US Survey Feet
792_936.las	US Survey Feet	US Survey Feet
792_938.las	US Survey Feet	US Survey Feet
792_940.las	US Survey Feet	US Survey Feet
792_942.las	US Survey Feet	US Survey Feet
792_944.las	US Survey Feet	US Survey Feet
792_946.las	US Survey Feet	US Survey Feet
792_948.las	US Survey Feet	US Survey Feet
792_950.las	US Survey Feet	US Survey Feet
792_952.las	US Survey Feet	US Survey Feet
792_954.las	US Survey Feet	US Survey Feet
792_956.las	US Survey Feet	US Survey Feet
792_958.las	US Survey Feet	US Survey Feet
792_960.las	US Survey Feet	US Survey Feet
792_962.las	US Survey Feet	US Survey Feet
792_964.las	US Survey Feet	US Survey Feet
792_966.las	US Survey Feet	US Survey Feet
792_968.las	US Survey Feet	US Survey Feet
792_970.las	US Survey Feet	US Survey Feet
792_972.las	US Survey Feet	US Survey Feet
792_974.las	US Survey Feet	US Survey Feet
792_976.las	US Survey Feet	US Survey Feet

2.6 Report on Units (Tiled Data) - continued

File	Horizontal Unit	Vertical Unit
792_978.las	US Survey Feet	US Survey Feet
792_980.las	US Survey Feet	US Survey Feet
792_982.las	US Survey Feet	US Survey Feet
792_984.las	US Survey Feet	US Survey Feet
792_986.las	US Survey Feet	US Survey Feet
792_988.las	US Survey Feet	US Survey Feet
792_990.las	US Survey Feet	US Survey Feet
792_992.las	US Survey Feet	US Survey Feet
792_994.las	US Survey Feet	US Survey Feet
792_996.las	US Survey Feet	US Survey Feet
792_998.las	US Survey Feet	US Survey Feet
794_1000.las	US Survey Feet	US Survey Feet
794_1002.las	US Survey Feet	US Survey Feet
794_1004.las	US Survey Feet	US Survey Feet
794_1006.las	US Survey Feet	US Survey Feet
794_1008.las	US Survey Feet	US Survey Feet
794_1010.las	US Survey Feet	US Survey Feet
794_1012.las	US Survey Feet	US Survey Feet
794_1014.las	US Survey Feet	US Survey Feet
794_1016.las	US Survey Feet	US Survey Feet
794_1018.las	US Survey Feet	US Survey Feet
794_1020.las	US Survey Feet	US Survey Feet
794_1022.las	US Survey Feet	US Survey Feet
794_1024.las	US Survey Feet	US Survey Feet
794_1026.las	US Survey Feet	US Survey Feet
794_1028.las	US Survey Feet	US Survey Feet
794_1030.las	US Survey Feet	US Survey Feet
794_1032.las	US Survey Feet	US Survey Feet
794_1034.las	US Survey Feet	US Survey Feet
794_1036.las	US Survey Feet	US Survey Feet
794_1038.las	US Survey Feet	US Survey Feet
794_1040.las	US Survey Feet	US Survey Feet
794_1042.las	US Survey Feet	US Survey Feet
794_1044.las	US Survey Feet	US Survey Feet
794_1046.las	US Survey Feet	US Survey Feet
794_1048.las	US Survey Feet	US Survey Feet
794_1050.las	US Survey Feet	US Survey Feet
794_1052.las	US Survey Feet	US Survey Feet
794_1054.las	US Survey Feet	US Survey Feet
794_1056.las	US Survey Feet	US Survey Feet
794_1058.las	US Survey Feet	US Survey Feet
794_1060.las	US Survey Feet	US Survey Feet
794_1062.las	US Survey Feet	US Survey Feet
794_1064.las	US Survey Feet	US Survey Feet
794_1066.las	US Survey Feet	US Survey Feet
794_1068.las	US Survey Feet	US Survey Feet
794_1070.las	US Survey Feet	US Survey Feet
794_1072.las	US Survey Feet	US Survey Feet
794_1074.las	US Survey Feet	US Survey Feet

2.6 Report on Units (Tiled Data) - continued

File	Horizontal Unit	Vertical Unit
794_1076.las	US Survey Feet	US Survey Feet
794_1078.las	US Survey Feet	US Survey Feet
794_1080.las	US Survey Feet	US Survey Feet
794_1082.las	US Survey Feet	US Survey Feet
794_1084.las	US Survey Feet	US Survey Feet
794_1086.las	US Survey Feet	US Survey Feet
794_1088.las	US Survey Feet	US Survey Feet
794_1090.las	US Survey Feet	US Survey Feet
794_926.las	US Survey Feet	US Survey Feet
794_928.las	US Survey Feet	US Survey Feet
794_930.las	US Survey Feet	US Survey Feet
794_932.las	US Survey Feet	US Survey Feet
794_934.las	US Survey Feet	US Survey Feet
794_936.las	US Survey Feet	US Survey Feet
794_938.las	US Survey Feet	US Survey Feet
794_940.las	US Survey Feet	US Survey Feet
794_942.las	US Survey Feet	US Survey Feet
794_944.las	US Survey Feet	US Survey Feet
794_946.las	US Survey Feet	US Survey Feet
794_948.las	US Survey Feet	US Survey Feet
794_950.las	US Survey Feet	US Survey Feet
794_952.las	US Survey Feet	US Survey Feet
794_954.las	US Survey Feet	US Survey Feet
794_956.las	US Survey Feet	US Survey Feet
794_958.las	US Survey Feet	US Survey Feet
794_960.las	US Survey Feet	US Survey Feet
794_962.las	US Survey Feet	US Survey Feet
794_964.las	US Survey Feet	US Survey Feet
794_966.las	US Survey Feet	US Survey Feet
794_968.las	US Survey Feet	US Survey Feet
794_970.las	US Survey Feet	US Survey Feet
794_972.las	US Survey Feet	US Survey Feet
794_974.las	US Survey Feet	US Survey Feet
794_976.las	US Survey Feet	US Survey Feet
794_978.las	US Survey Feet	US Survey Feet
794_980.las	US Survey Feet	US Survey Feet
794_982.las	US Survey Feet	US Survey Feet
794_984.las	US Survey Feet	US Survey Feet
794_986.las	US Survey Feet	US Survey Feet
794_988.las	US Survey Feet	US Survey Feet
794_990.las	US Survey Feet	US Survey Feet
794_992.las	US Survey Feet	US Survey Feet
794_994.las	US Survey Feet	US Survey Feet
794_996.las	US Survey Feet	US Survey Feet
794_998.las	US Survey Feet	US Survey Feet
796_1000.las	US Survey Feet	US Survey Feet
796_1002.las	US Survey Feet	US Survey Feet
796_1004.las	US Survey Feet	US Survey Feet
796_1006.las	US Survey Feet	US Survey Feet

2.6 Report on Units (Tiled Data) - continued

File	Horizontal Unit	Vertical Unit
796_1008.las	US Survey Feet	US Survey Feet
796_1010.las	US Survey Feet	US Survey Feet
796_1012.las	US Survey Feet	US Survey Feet
796_1014.las	US Survey Feet	US Survey Feet
796_1016.las	US Survey Feet	US Survey Feet
796_1018.las	US Survey Feet	US Survey Feet
796_1020.las	US Survey Feet	US Survey Feet
796_1022.las	US Survey Feet	US Survey Feet
796_1024.las	US Survey Feet	US Survey Feet
796_1026.las	US Survey Feet	US Survey Feet
796_1028.las	US Survey Feet	US Survey Feet
796_1030.las	US Survey Feet	US Survey Feet
796_1032.las	US Survey Feet	US Survey Feet
796_1034.las	US Survey Feet	US Survey Feet
796_1036.las	US Survey Feet	US Survey Feet
796_1038.las	US Survey Feet	US Survey Feet
796_1040.las	US Survey Feet	US Survey Feet
796_1042.las	US Survey Feet	US Survey Feet
796_1044.las	US Survey Feet	US Survey Feet
796_1046.las	US Survey Feet	US Survey Feet
796_1048.las	US Survey Feet	US Survey Feet
796_1050.las	US Survey Feet	US Survey Feet
796_1052.las	US Survey Feet	US Survey Feet
796_1054.las	US Survey Feet	US Survey Feet
796_1056.las	US Survey Feet	US Survey Feet
796_1058.las	US Survey Feet	US Survey Feet
796_1060.las	US Survey Feet	US Survey Feet
796_1062.las	US Survey Feet	US Survey Feet
796_1064.las	US Survey Feet	US Survey Feet
796_1066.las	US Survey Feet	US Survey Feet
796_1068.las	US Survey Feet	US Survey Feet
796_1070.las	US Survey Feet	US Survey Feet
796_1072.las	US Survey Feet	US Survey Feet
796_1074.las	US Survey Feet	US Survey Feet
796_1076.las	US Survey Feet	US Survey Feet
796_1078.las	US Survey Feet	US Survey Feet
796_1080.las	US Survey Feet	US Survey Feet
796_1082.las	US Survey Feet	US Survey Feet
796_1084.las	US Survey Feet	US Survey Feet
796_1086.las	US Survey Feet	US Survey Feet
796_1088.las	US Survey Feet	US Survey Feet
796_1090.las	US Survey Feet	US Survey Feet
796_926.las	US Survey Feet	US Survey Feet
796_928.las	US Survey Feet	US Survey Feet
796_930.las	US Survey Feet	US Survey Feet
796_932.las	US Survey Feet	US Survey Feet
796_934.las	US Survey Feet	US Survey Feet
796_936.las	US Survey Feet	US Survey Feet
796_938.las	US Survey Feet	US Survey Feet

2.6 Report on Units (Tiled Data) - continued

File	Horizontal Unit	Vertical Unit
796_940.las	US Survey Feet	US Survey Feet
796_942.las	US Survey Feet	US Survey Feet
796_944.las	US Survey Feet	US Survey Feet
796_946.las	US Survey Feet	US Survey Feet
796_948.las	US Survey Feet	US Survey Feet
796_950.las	US Survey Feet	US Survey Feet
796_952.las	US Survey Feet	US Survey Feet
796_954.las	US Survey Feet	US Survey Feet
796_956.las	US Survey Feet	US Survey Feet
796_958.las	US Survey Feet	US Survey Feet
796_960.las	US Survey Feet	US Survey Feet
796_962.las	US Survey Feet	US Survey Feet
796_964.las	US Survey Feet	US Survey Feet
796_966.las	US Survey Feet	US Survey Feet
796_968.las	US Survey Feet	US Survey Feet
796_970.las	US Survey Feet	US Survey Feet
796_972.las	US Survey Feet	US Survey Feet
796_974.las	US Survey Feet	US Survey Feet
796_976.las	US Survey Feet	US Survey Feet
796_978.las	US Survey Feet	US Survey Feet
796_980.las	US Survey Feet	US Survey Feet
796_982.las	US Survey Feet	US Survey Feet
796_984.las	US Survey Feet	US Survey Feet
796_986.las	US Survey Feet	US Survey Feet
796_988.las	US Survey Feet	US Survey Feet
796_990.las	US Survey Feet	US Survey Feet
796_992.las	US Survey Feet	US Survey Feet
796_994.las	US Survey Feet	US Survey Feet
796_996.las	US Survey Feet	US Survey Feet
796_998.las	US Survey Feet	US Survey Feet
798_1000.las	US Survey Feet	US Survey Feet
798_1002.las	US Survey Feet	US Survey Feet
798_1004.las	US Survey Feet	US Survey Feet
798_1006.las	US Survey Feet	US Survey Feet
798_1008.las	US Survey Feet	US Survey Feet
798_1010.las	US Survey Feet	US Survey Feet
798_1012.las	US Survey Feet	US Survey Feet
798_1014.las	US Survey Feet	US Survey Feet
798_1016.las	US Survey Feet	US Survey Feet
798_1018.las	US Survey Feet	US Survey Feet
798_1020.las	US Survey Feet	US Survey Feet
798_1022.las	US Survey Feet	US Survey Feet
798_1024.las	US Survey Feet	US Survey Feet
798_1026.las	US Survey Feet	US Survey Feet
798_1028.las	US Survey Feet	US Survey Feet
798_1030.las	US Survey Feet	US Survey Feet
798_1032.las	US Survey Feet	US Survey Feet
798_1034.las	US Survey Feet	US Survey Feet
798_1036.las	US Survey Feet	US Survey Feet

2.6 Report on Units (Tiled Data) - continued

File	Horizontal Unit	Vertical Unit
798_1038.las	US Survey Feet	US Survey Feet
798_1040.las	US Survey Feet	US Survey Feet
798_1042.las	US Survey Feet	US Survey Feet
798_1044.las	US Survey Feet	US Survey Feet
798_1046.las	US Survey Feet	US Survey Feet
798_1048.las	US Survey Feet	US Survey Feet
798_1050.las	US Survey Feet	US Survey Feet
798_1052.las	US Survey Feet	US Survey Feet
798_1054.las	US Survey Feet	US Survey Feet
798_1056.las	US Survey Feet	US Survey Feet
798_1058.las	US Survey Feet	US Survey Feet
798_1060.las	US Survey Feet	US Survey Feet
798_1062.las	US Survey Feet	US Survey Feet
798_1064.las	US Survey Feet	US Survey Feet
798_1066.las	US Survey Feet	US Survey Feet
798_1068.las	US Survey Feet	US Survey Feet
798_1070.las	US Survey Feet	US Survey Feet
798_1072.las	US Survey Feet	US Survey Feet
798_1074.las	US Survey Feet	US Survey Feet
798_1076.las	US Survey Feet	US Survey Feet
798_1078.las	US Survey Feet	US Survey Feet
798_1080.las	US Survey Feet	US Survey Feet
798_1082.las	US Survey Feet	US Survey Feet
798_1084.las	US Survey Feet	US Survey Feet
798_1086.las	US Survey Feet	US Survey Feet
798_1088.las	US Survey Feet	US Survey Feet
798_1090.las	US Survey Feet	US Survey Feet
798_926.las	US Survey Feet	US Survey Feet
798_928.las	US Survey Feet	US Survey Feet
798_930.las	US Survey Feet	US Survey Feet
798_932.las	US Survey Feet	US Survey Feet
798_934.las	US Survey Feet	US Survey Feet
798_936.las	US Survey Feet	US Survey Feet
798_938.las	US Survey Feet	US Survey Feet
798_940.las	US Survey Feet	US Survey Feet
798_942.las	US Survey Feet	US Survey Feet
798_944.las	US Survey Feet	US Survey Feet
798_946.las	US Survey Feet	US Survey Feet
798_948.las	US Survey Feet	US Survey Feet
798_950.las	US Survey Feet	US Survey Feet
798_952.las	US Survey Feet	US Survey Feet
798_954.las	US Survey Feet	US Survey Feet
798_956.las	US Survey Feet	US Survey Feet
798_958.las	US Survey Feet	US Survey Feet
798_960.las	US Survey Feet	US Survey Feet
798_962.las	US Survey Feet	US Survey Feet
798_964.las	US Survey Feet	US Survey Feet
798_966.las	US Survey Feet	US Survey Feet
798_968.las	US Survey Feet	US Survey Feet

2.6 Report on Units (Tiled Data) - continued

File	Horizontal Unit	Vertical Unit
798_970.las	US Survey Feet	US Survey Feet
798_972.las	US Survey Feet	US Survey Feet
798_974.las	US Survey Feet	US Survey Feet
798_976.las	US Survey Feet	US Survey Feet
798_978.las	US Survey Feet	US Survey Feet
798_980.las	US Survey Feet	US Survey Feet
798_982.las	US Survey Feet	US Survey Feet
798_984.las	US Survey Feet	US Survey Feet
798_986.las	US Survey Feet	US Survey Feet
798_988.las	US Survey Feet	US Survey Feet
798_990.las	US Survey Feet	US Survey Feet
798_992.las	US Survey Feet	US Survey Feet
798_994.las	US Survey Feet	US Survey Feet
798_996.las	US Survey Feet	US Survey Feet
798_998.las	US Survey Feet	US Survey Feet
800_1000.las	US Survey Feet	US Survey Feet
800_1002.las	US Survey Feet	US Survey Feet
800_1004.las	US Survey Feet	US Survey Feet
800_1006.las	US Survey Feet	US Survey Feet
800_1008.las	US Survey Feet	US Survey Feet
800_1010.las	US Survey Feet	US Survey Feet
800_1012.las	US Survey Feet	US Survey Feet
800_1014.las	US Survey Feet	US Survey Feet
800_1016.las	US Survey Feet	US Survey Feet
800_1018.las	US Survey Feet	US Survey Feet
800_1020.las	US Survey Feet	US Survey Feet
800_1022.las	US Survey Feet	US Survey Feet
800_1024.las	US Survey Feet	US Survey Feet
800_1026.las	US Survey Feet	US Survey Feet
800_1028.las	US Survey Feet	US Survey Feet
800_1030.las	US Survey Feet	US Survey Feet
800_1032.las	US Survey Feet	US Survey Feet
800_1034.las	US Survey Feet	US Survey Feet
800_1036.las	US Survey Feet	US Survey Feet
800_1038.las	US Survey Feet	US Survey Feet
800_1040.las	US Survey Feet	US Survey Feet
800_1042.las	US Survey Feet	US Survey Feet
800_1044.las	US Survey Feet	US Survey Feet
800_1046.las	US Survey Feet	US Survey Feet
800_1048.las	US Survey Feet	US Survey Feet
800_1050.las	US Survey Feet	US Survey Feet
800_1052.las	US Survey Feet	US Survey Feet
800_1054.las	US Survey Feet	US Survey Feet
800_1056.las	US Survey Feet	US Survey Feet
800_1058.las	US Survey Feet	US Survey Feet
800_1060.las	US Survey Feet	US Survey Feet
800_1062.las	US Survey Feet	US Survey Feet
800_1064.las	US Survey Feet	US Survey Feet
800_1066.las	US Survey Feet	US Survey Feet

2.6 Report on Units (Tiled Data) - continued

File	Horizontal Unit	Vertical Unit
800_1068.las	US Survey Feet	US Survey Feet
800_1070.las	US Survey Feet	US Survey Feet
800_1072.las	US Survey Feet	US Survey Feet
800_1074.las	US Survey Feet	US Survey Feet
800_1076.las	US Survey Feet	US Survey Feet
800_1078.las	US Survey Feet	US Survey Feet
800_1080.las	US Survey Feet	US Survey Feet
800_1082.las	US Survey Feet	US Survey Feet
800_1084.las	US Survey Feet	US Survey Feet
800_1086.las	US Survey Feet	US Survey Feet
800_1088.las	US Survey Feet	US Survey Feet
800_1090.las	US Survey Feet	US Survey Feet
800_926.las	US Survey Feet	US Survey Feet
800_928.las	US Survey Feet	US Survey Feet
800_930.las	US Survey Feet	US Survey Feet
800_932.las	US Survey Feet	US Survey Feet
800_934.las	US Survey Feet	US Survey Feet
800_936.las	US Survey Feet	US Survey Feet
800_938.las	US Survey Feet	US Survey Feet
800_940.las	US Survey Feet	US Survey Feet
800_942.las	US Survey Feet	US Survey Feet
800_944.las	US Survey Feet	US Survey Feet
800_946.las	US Survey Feet	US Survey Feet
800_948.las	US Survey Feet	US Survey Feet
800_950.las	US Survey Feet	US Survey Feet
800_952.las	US Survey Feet	US Survey Feet
800_954.las	US Survey Feet	US Survey Feet
800_956.las	US Survey Feet	US Survey Feet
800_958.las	US Survey Feet	US Survey Feet
800_960.las	US Survey Feet	US Survey Feet
800_962.las	US Survey Feet	US Survey Feet
800_964.las	US Survey Feet	US Survey Feet
800_966.las	US Survey Feet	US Survey Feet
800_968.las	US Survey Feet	US Survey Feet
800_970.las	US Survey Feet	US Survey Feet
800_972.las	US Survey Feet	US Survey Feet
800_974.las	US Survey Feet	US Survey Feet
800_976.las	US Survey Feet	US Survey Feet
800_978.las	US Survey Feet	US Survey Feet
800_980.las	US Survey Feet	US Survey Feet
800_982.las	US Survey Feet	US Survey Feet
800_984.las	US Survey Feet	US Survey Feet
800_986.las	US Survey Feet	US Survey Feet
800_988.las	US Survey Feet	US Survey Feet
800_990.las	US Survey Feet	US Survey Feet
800_992.las	US Survey Feet	US Survey Feet
800_994.las	US Survey Feet	US Survey Feet
800_996.las	US Survey Feet	US Survey Feet
800_998.las	US Survey Feet	US Survey Feet

2.6 Report on Units (Tiled Data) - continued

File	Horizontal Unit	Vertical Unit
802_1000.las	US Survey Feet	US Survey Feet
802_1002.las	US Survey Feet	US Survey Feet
802_1004.las	US Survey Feet	US Survey Feet
802_1006.las	US Survey Feet	US Survey Feet
802_1008.las	US Survey Feet	US Survey Feet
802_1010.las	US Survey Feet	US Survey Feet
802_1012.las	US Survey Feet	US Survey Feet
802_1014.las	US Survey Feet	US Survey Feet
802_1016.las	US Survey Feet	US Survey Feet
802_1018.las	US Survey Feet	US Survey Feet
802_1020.las	US Survey Feet	US Survey Feet
802_1022.las	US Survey Feet	US Survey Feet
802_1024.las	US Survey Feet	US Survey Feet
802_1026.las	US Survey Feet	US Survey Feet
802_1028.las	US Survey Feet	US Survey Feet
802_1030.las	US Survey Feet	US Survey Feet
802_1032.las	US Survey Feet	US Survey Feet
802_1034.las	US Survey Feet	US Survey Feet
802_1036.las	US Survey Feet	US Survey Feet
802_1038.las	US Survey Feet	US Survey Feet
802_1040.las	US Survey Feet	US Survey Feet
802_1042.las	US Survey Feet	US Survey Feet
802_1044.las	US Survey Feet	US Survey Feet
802_1046.las	US Survey Feet	US Survey Feet
802_1048.las	US Survey Feet	US Survey Feet
802_1050.las	US Survey Feet	US Survey Feet
802_1052.las	US Survey Feet	US Survey Feet
802_1054.las	US Survey Feet	US Survey Feet
802_1056.las	US Survey Feet	US Survey Feet
802_1058.las	US Survey Feet	US Survey Feet
802_1060.las	US Survey Feet	US Survey Feet
802_1062.las	US Survey Feet	US Survey Feet
802_1064.las	US Survey Feet	US Survey Feet
802_1066.las	US Survey Feet	US Survey Feet
802_1068.las	US Survey Feet	US Survey Feet
802_1070.las	US Survey Feet	US Survey Feet
802_1072.las	US Survey Feet	US Survey Feet
802_1074.las	US Survey Feet	US Survey Feet
802_1076.las	US Survey Feet	US Survey Feet
802_1078.las	US Survey Feet	US Survey Feet
802_1080.las	US Survey Feet	US Survey Feet
802_1082.las	US Survey Feet	US Survey Feet
802_1084.las	US Survey Feet	US Survey Feet
802_1086.las	US Survey Feet	US Survey Feet
802_1088.las	US Survey Feet	US Survey Feet
802_1090.las	US Survey Feet	US Survey Feet
802_926.las	US Survey Feet	US Survey Feet
802_928.las	US Survey Feet	US Survey Feet
802_930.las	US Survey Feet	US Survey Feet

2.6 Report on Units (Tiled Data) - continued

File	Horizontal Unit	Vertical Unit
802_932.las	US Survey Feet	US Survey Feet
802_934.las	US Survey Feet	US Survey Feet
802_936.las	US Survey Feet	US Survey Feet
802_938.las	US Survey Feet	US Survey Feet
802_940.las	US Survey Feet	US Survey Feet
802_942.las	US Survey Feet	US Survey Feet
802_944.las	US Survey Feet	US Survey Feet
802_946.las	US Survey Feet	US Survey Feet
802_948.las	US Survey Feet	US Survey Feet
802_950.las	US Survey Feet	US Survey Feet
802_952.las	US Survey Feet	US Survey Feet
802_954.las	US Survey Feet	US Survey Feet
802_956.las	US Survey Feet	US Survey Feet
802_958.las	US Survey Feet	US Survey Feet
802_960.las	US Survey Feet	US Survey Feet
802_962.las	US Survey Feet	US Survey Feet
802_964.las	US Survey Feet	US Survey Feet
802_966.las	US Survey Feet	US Survey Feet
802_968.las	US Survey Feet	US Survey Feet
802_970.las	US Survey Feet	US Survey Feet
802_972.las	US Survey Feet	US Survey Feet
802_974.las	US Survey Feet	US Survey Feet
802_976.las	US Survey Feet	US Survey Feet
802_978.las	US Survey Feet	US Survey Feet
802_980.las	US Survey Feet	US Survey Feet
802_982.las	US Survey Feet	US Survey Feet
802_984.las	US Survey Feet	US Survey Feet
802_986.las	US Survey Feet	US Survey Feet
802_988.las	US Survey Feet	US Survey Feet
802_990.las	US Survey Feet	US Survey Feet
802_992.las	US Survey Feet	US Survey Feet
802_994.las	US Survey Feet	US Survey Feet
802_996.las	US Survey Feet	US Survey Feet
802_998.las	US Survey Feet	US Survey Feet
804_1000.las	US Survey Feet	US Survey Feet
804_1002.las	US Survey Feet	US Survey Feet
804_1004.las	US Survey Feet	US Survey Feet
804_1006.las	US Survey Feet	US Survey Feet
804_1008.las	US Survey Feet	US Survey Feet
804_1010.las	US Survey Feet	US Survey Feet
804_1012.las	US Survey Feet	US Survey Feet
804_1014.las	US Survey Feet	US Survey Feet
804_1016.las	US Survey Feet	US Survey Feet
804_1018.las	US Survey Feet	US Survey Feet
804_1020.las	US Survey Feet	US Survey Feet
804_1022.las	US Survey Feet	US Survey Feet
804_1024.las	US Survey Feet	US Survey Feet
804_1026.las	US Survey Feet	US Survey Feet
804_1028.las	US Survey Feet	US Survey Feet

2.6 Report on Units (Tiled Data) - continued

File	Horizontal Unit	Vertical Unit
804_1030.las	US Survey Feet	US Survey Feet
804_1032.las	US Survey Feet	US Survey Feet
804_1034.las	US Survey Feet	US Survey Feet
804_1036.las	US Survey Feet	US Survey Feet
804_1038.las	US Survey Feet	US Survey Feet
804_1040.las	US Survey Feet	US Survey Feet
804_1042.las	US Survey Feet	US Survey Feet
804_1044.las	US Survey Feet	US Survey Feet
804_1046.las	US Survey Feet	US Survey Feet
804_1048.las	US Survey Feet	US Survey Feet
804_1050.las	US Survey Feet	US Survey Feet
804_1052.las	US Survey Feet	US Survey Feet
804_1054.las	US Survey Feet	US Survey Feet
804_1056.las	US Survey Feet	US Survey Feet
804_1058.las	US Survey Feet	US Survey Feet
804_1060.las	US Survey Feet	US Survey Feet
804_1062.las	US Survey Feet	US Survey Feet
804_1064.las	US Survey Feet	US Survey Feet
804_1066.las	US Survey Feet	US Survey Feet
804_1068.las	US Survey Feet	US Survey Feet
804_1070.las	US Survey Feet	US Survey Feet
804_1072.las	US Survey Feet	US Survey Feet
804_1074.las	US Survey Feet	US Survey Feet
804_1076.las	US Survey Feet	US Survey Feet
804_1078.las	US Survey Feet	US Survey Feet
804_1080.las	US Survey Feet	US Survey Feet
804_1082.las	US Survey Feet	US Survey Feet
804_1084.las	US Survey Feet	US Survey Feet
804_1086.las	US Survey Feet	US Survey Feet
804_1088.las	US Survey Feet	US Survey Feet
804_1090.las	US Survey Feet	US Survey Feet
804_926.las	US Survey Feet	US Survey Feet
804_928.las	US Survey Feet	US Survey Feet
804_930.las	US Survey Feet	US Survey Feet
804_932.las	US Survey Feet	US Survey Feet
804_934.las	US Survey Feet	US Survey Feet
804_936.las	US Survey Feet	US Survey Feet
804_938.las	US Survey Feet	US Survey Feet
804_940.las	US Survey Feet	US Survey Feet
804_942.las	US Survey Feet	US Survey Feet
804_944.las	US Survey Feet	US Survey Feet
804_946.las	US Survey Feet	US Survey Feet
804_948.las	US Survey Feet	US Survey Feet
804_950.las	US Survey Feet	US Survey Feet
804_952.las	US Survey Feet	US Survey Feet
804_954.las	US Survey Feet	US Survey Feet
804_956.las	US Survey Feet	US Survey Feet
804_958.las	US Survey Feet	US Survey Feet
804_960.las	US Survey Feet	US Survey Feet

2.6 Report on Units (Tiled Data) - continued

File	Horizontal Unit	Vertical Unit
804_962.las	US Survey Feet	US Survey Feet
804_964.las	US Survey Feet	US Survey Feet
804_966.las	US Survey Feet	US Survey Feet
804_968.las	US Survey Feet	US Survey Feet
804_970.las	US Survey Feet	US Survey Feet
804_972.las	US Survey Feet	US Survey Feet
804_974.las	US Survey Feet	US Survey Feet
804_976.las	US Survey Feet	US Survey Feet
804_978.las	US Survey Feet	US Survey Feet
804_980.las	US Survey Feet	US Survey Feet
804_982.las	US Survey Feet	US Survey Feet
804_984.las	US Survey Feet	US Survey Feet
804_986.las	US Survey Feet	US Survey Feet
804_988.las	US Survey Feet	US Survey Feet
804_990.las	US Survey Feet	US Survey Feet
804_992.las	US Survey Feet	US Survey Feet
804_994.las	US Survey Feet	US Survey Feet
804_996.las	US Survey Feet	US Survey Feet
804_998.las	US Survey Feet	US Survey Feet
806_1000.las	US Survey Feet	US Survey Feet
806_1002.las	US Survey Feet	US Survey Feet
806_1004.las	US Survey Feet	US Survey Feet
806_1006.las	US Survey Feet	US Survey Feet
806_1008.las	US Survey Feet	US Survey Feet
806_1010.las	US Survey Feet	US Survey Feet
806_1012.las	US Survey Feet	US Survey Feet
806_1014.las	US Survey Feet	US Survey Feet
806_1016.las	US Survey Feet	US Survey Feet
806_1018.las	US Survey Feet	US Survey Feet
806_1020.las	US Survey Feet	US Survey Feet
806_1022.las	US Survey Feet	US Survey Feet
806_1024.las	US Survey Feet	US Survey Feet
806_1026.las	US Survey Feet	US Survey Feet
806_1028.las	US Survey Feet	US Survey Feet
806_1030.las	US Survey Feet	US Survey Feet
806_1032.las	US Survey Feet	US Survey Feet
806_1034.las	US Survey Feet	US Survey Feet
806_1036.las	US Survey Feet	US Survey Feet
806_1038.las	US Survey Feet	US Survey Feet
806_1040.las	US Survey Feet	US Survey Feet
806_1042.las	US Survey Feet	US Survey Feet
806_1044.las	US Survey Feet	US Survey Feet
806_1046.las	US Survey Feet	US Survey Feet
806_1048.las	US Survey Feet	US Survey Feet
806_1050.las	US Survey Feet	US Survey Feet
806_1052.las	US Survey Feet	US Survey Feet
806_1054.las	US Survey Feet	US Survey Feet
806_1056.las	US Survey Feet	US Survey Feet
806_1058.las	US Survey Feet	US Survey Feet

2.6 Report on Units (Tiled Data) - continued

File	Horizontal Unit	Vertical Unit
806_1060.las	US Survey Feet	US Survey Feet
806_1062.las	US Survey Feet	US Survey Feet
806_1064.las	US Survey Feet	US Survey Feet
806_1066.las	US Survey Feet	US Survey Feet
806_1068.las	US Survey Feet	US Survey Feet
806_1070.las	US Survey Feet	US Survey Feet
806_1072.las	US Survey Feet	US Survey Feet
806_1074.las	US Survey Feet	US Survey Feet
806_1076.las	US Survey Feet	US Survey Feet
806_1078.las	US Survey Feet	US Survey Feet
806_1080.las	US Survey Feet	US Survey Feet
806_1082.las	US Survey Feet	US Survey Feet
806_1084.las	US Survey Feet	US Survey Feet
806_1086.las	US Survey Feet	US Survey Feet
806_1088.las	US Survey Feet	US Survey Feet
806_1090.las	US Survey Feet	US Survey Feet
806_926.las	US Survey Feet	US Survey Feet
806_928.las	US Survey Feet	US Survey Feet
806_930.las	US Survey Feet	US Survey Feet
806_932.las	US Survey Feet	US Survey Feet
806_934.las	US Survey Feet	US Survey Feet
806_936.las	US Survey Feet	US Survey Feet
806_938.las	US Survey Feet	US Survey Feet
806_940.las	US Survey Feet	US Survey Feet
806_942.las	US Survey Feet	US Survey Feet
806_944.las	US Survey Feet	US Survey Feet
806_946.las	US Survey Feet	US Survey Feet
806_948.las	US Survey Feet	US Survey Feet
806_950.las	US Survey Feet	US Survey Feet
806_952.las	US Survey Feet	US Survey Feet
806_954.las	US Survey Feet	US Survey Feet
806_956.las	US Survey Feet	US Survey Feet
806_958.las	US Survey Feet	US Survey Feet
806_960.las	US Survey Feet	US Survey Feet
806_962.las	US Survey Feet	US Survey Feet
806_964.las	US Survey Feet	US Survey Feet
806_966.las	US Survey Feet	US Survey Feet
806_968.las	US Survey Feet	US Survey Feet
806_970.las	US Survey Feet	US Survey Feet
806_972.las	US Survey Feet	US Survey Feet
806_974.las	US Survey Feet	US Survey Feet
806_976.las	US Survey Feet	US Survey Feet
806_978.las	US Survey Feet	US Survey Feet
806_980.las	US Survey Feet	US Survey Feet
806_982.las	US Survey Feet	US Survey Feet
806_984.las	US Survey Feet	US Survey Feet
806_986.las	US Survey Feet	US Survey Feet
806_988.las	US Survey Feet	US Survey Feet
806_990.las	US Survey Feet	US Survey Feet

2.6 Report on Units (Tiled Data) - continued

File	Horizontal Unit	Vertical Unit
806_992.las	US Survey Feet	US Survey Feet
806_994.las	US Survey Feet	US Survey Feet
806_996.las	US Survey Feet	US Survey Feet
806_998.las	US Survey Feet	US Survey Feet
808_1000.las	US Survey Feet	US Survey Feet
808_1002.las	US Survey Feet	US Survey Feet
808_1004.las	US Survey Feet	US Survey Feet
808_1006.las	US Survey Feet	US Survey Feet
808_1008.las	US Survey Feet	US Survey Feet
808_1010.las	US Survey Feet	US Survey Feet
808_1012.las	US Survey Feet	US Survey Feet
808_1014.las	US Survey Feet	US Survey Feet
808_1016.las	US Survey Feet	US Survey Feet
808_1018.las	US Survey Feet	US Survey Feet
808_1020.las	US Survey Feet	US Survey Feet
808_1022.las	US Survey Feet	US Survey Feet
808_1024.las	US Survey Feet	US Survey Feet
808_1026.las	US Survey Feet	US Survey Feet
808_1028.las	US Survey Feet	US Survey Feet
808_1030.las	US Survey Feet	US Survey Feet
808_1032.las	US Survey Feet	US Survey Feet
808_1034.las	US Survey Feet	US Survey Feet
808_1036.las	US Survey Feet	US Survey Feet
808_1038.las	US Survey Feet	US Survey Feet
808_1040.las	US Survey Feet	US Survey Feet
808_1042.las	US Survey Feet	US Survey Feet
808_1044.las	US Survey Feet	US Survey Feet
808_1046.las	US Survey Feet	US Survey Feet
808_1048.las	US Survey Feet	US Survey Feet
808_1050.las	US Survey Feet	US Survey Feet
808_1052.las	US Survey Feet	US Survey Feet
808_1054.las	US Survey Feet	US Survey Feet
808_1056.las	US Survey Feet	US Survey Feet
808_1058.las	US Survey Feet	US Survey Feet
808_1060.las	US Survey Feet	US Survey Feet
808_1062.las	US Survey Feet	US Survey Feet
808_1064.las	US Survey Feet	US Survey Feet
808_1066.las	US Survey Feet	US Survey Feet
808_1068.las	US Survey Feet	US Survey Feet
808_1070.las	US Survey Feet	US Survey Feet
808_1072.las	US Survey Feet	US Survey Feet
808_1074.las	US Survey Feet	US Survey Feet
808_1076.las	US Survey Feet	US Survey Feet
808_1078.las	US Survey Feet	US Survey Feet
808_1080.las	US Survey Feet	US Survey Feet
808_1082.las	US Survey Feet	US Survey Feet
808_1084.las	US Survey Feet	US Survey Feet
808_1086.las	US Survey Feet	US Survey Feet
808_1088.las	US Survey Feet	US Survey Feet

2.6 Report on Units (Tiled Data) - continued

File	Horizontal Unit	Vertical Unit
808_1090.las	US Survey Feet	US Survey Feet
808_926.las	US Survey Feet	US Survey Feet
808_928.las	US Survey Feet	US Survey Feet
808_930.las	US Survey Feet	US Survey Feet
808_932.las	US Survey Feet	US Survey Feet
808_934.las	US Survey Feet	US Survey Feet
808_936.las	US Survey Feet	US Survey Feet
808_938.las	US Survey Feet	US Survey Feet
808_940.las	US Survey Feet	US Survey Feet
808_942.las	US Survey Feet	US Survey Feet
808_944.las	US Survey Feet	US Survey Feet
808_946.las	US Survey Feet	US Survey Feet
808_948.las	US Survey Feet	US Survey Feet
808_950.las	US Survey Feet	US Survey Feet
808_952.las	US Survey Feet	US Survey Feet
808_954.las	US Survey Feet	US Survey Feet
808_956.las	US Survey Feet	US Survey Feet
808_958.las	US Survey Feet	US Survey Feet
808_960.las	US Survey Feet	US Survey Feet
808_962.las	US Survey Feet	US Survey Feet
808_964.las	US Survey Feet	US Survey Feet
808_966.las	US Survey Feet	US Survey Feet
808_968.las	US Survey Feet	US Survey Feet
808_970.las	US Survey Feet	US Survey Feet
808_972.las	US Survey Feet	US Survey Feet
808_974.las	US Survey Feet	US Survey Feet
808_976.las	US Survey Feet	US Survey Feet
808_978.las	US Survey Feet	US Survey Feet
808_980.las	US Survey Feet	US Survey Feet
808_982.las	US Survey Feet	US Survey Feet
808_984.las	US Survey Feet	US Survey Feet
808_986.las	US Survey Feet	US Survey Feet
808_988.las	US Survey Feet	US Survey Feet
808_990.las	US Survey Feet	US Survey Feet
808_992.las	US Survey Feet	US Survey Feet
808_994.las	US Survey Feet	US Survey Feet
808_996.las	US Survey Feet	US Survey Feet
808_998.las	US Survey Feet	US Survey Feet
810_1000.las	US Survey Feet	US Survey Feet
810_1002.las	US Survey Feet	US Survey Feet
810_1004.las	US Survey Feet	US Survey Feet
810_1006.las	US Survey Feet	US Survey Feet
810_1008.las	US Survey Feet	US Survey Feet
810_1010.las	US Survey Feet	US Survey Feet
810_1012.las	US Survey Feet	US Survey Feet
810_1014.las	US Survey Feet	US Survey Feet
810_1016.las	US Survey Feet	US Survey Feet
810_1018.las	US Survey Feet	US Survey Feet
810_1020.las	US Survey Feet	US Survey Feet

2.6 Report on Units (Tiled Data) - continued

File	Horizontal Unit	Vertical Unit
810_1022.las	US Survey Feet	US Survey Feet
810_1024.las	US Survey Feet	US Survey Feet
810_1026.las	US Survey Feet	US Survey Feet
810_1028.las	US Survey Feet	US Survey Feet
810_1030.las	US Survey Feet	US Survey Feet
810_1032.las	US Survey Feet	US Survey Feet
810_1034.las	US Survey Feet	US Survey Feet
810_1036.las	US Survey Feet	US Survey Feet
810_1038.las	US Survey Feet	US Survey Feet
810_1040.las	US Survey Feet	US Survey Feet
810_1042.las	US Survey Feet	US Survey Feet
810_1044.las	US Survey Feet	US Survey Feet
810_1046.las	US Survey Feet	US Survey Feet
810_1048.las	US Survey Feet	US Survey Feet
810_1050.las	US Survey Feet	US Survey Feet
810_1052.las	US Survey Feet	US Survey Feet
810_1054.las	US Survey Feet	US Survey Feet
810_1056.las	US Survey Feet	US Survey Feet
810_1058.las	US Survey Feet	US Survey Feet
810_1060.las	US Survey Feet	US Survey Feet
810_1062.las	US Survey Feet	US Survey Feet
810_1064.las	US Survey Feet	US Survey Feet
810_1066.las	US Survey Feet	US Survey Feet
810_1068.las	US Survey Feet	US Survey Feet
810_1070.las	US Survey Feet	US Survey Feet
810_1072.las	US Survey Feet	US Survey Feet
810_1074.las	US Survey Feet	US Survey Feet
810_1076.las	US Survey Feet	US Survey Feet
810_1078.las	US Survey Feet	US Survey Feet
810_1080.las	US Survey Feet	US Survey Feet
810_1082.las	US Survey Feet	US Survey Feet
810_1084.las	US Survey Feet	US Survey Feet
810_1086.las	US Survey Feet	US Survey Feet
810_1088.las	US Survey Feet	US Survey Feet
810_1090.las	US Survey Feet	US Survey Feet
810_926.las	US Survey Feet	US Survey Feet
810_928.las	US Survey Feet	US Survey Feet
810_930.las	US Survey Feet	US Survey Feet
810_932.las	US Survey Feet	US Survey Feet
810_934.las	US Survey Feet	US Survey Feet
810_936.las	US Survey Feet	US Survey Feet
810_938.las	US Survey Feet	US Survey Feet
810_940.las	US Survey Feet	US Survey Feet
810_942.las	US Survey Feet	US Survey Feet
810_944.las	US Survey Feet	US Survey Feet
810_946.las	US Survey Feet	US Survey Feet
810_948.las	US Survey Feet	US Survey Feet
810_950.las	US Survey Feet	US Survey Feet
810_952.las	US Survey Feet	US Survey Feet

2.6 Report on Units (Tiled Data) - continued

File	Horizontal Unit	Vertical Unit
810_954.las	US Survey Feet	US Survey Feet
810_956.las	US Survey Feet	US Survey Feet
810_958.las	US Survey Feet	US Survey Feet
810_960.las	US Survey Feet	US Survey Feet
810_962.las	US Survey Feet	US Survey Feet
810_964.las	US Survey Feet	US Survey Feet
810_966.las	US Survey Feet	US Survey Feet
810_968.las	US Survey Feet	US Survey Feet
810_970.las	US Survey Feet	US Survey Feet
810_972.las	US Survey Feet	US Survey Feet
810_974.las	US Survey Feet	US Survey Feet
810_976.las	US Survey Feet	US Survey Feet
810_978.las	US Survey Feet	US Survey Feet
810_980.las	US Survey Feet	US Survey Feet
810_982.las	US Survey Feet	US Survey Feet
810_984.las	US Survey Feet	US Survey Feet
810_986.las	US Survey Feet	US Survey Feet
810_988.las	US Survey Feet	US Survey Feet
810_990.las	US Survey Feet	US Survey Feet
810_992.las	US Survey Feet	US Survey Feet
810_994.las	US Survey Feet	US Survey Feet
810_996.las	US Survey Feet	US Survey Feet
810_998.las	US Survey Feet	US Survey Feet
812_1000.las	US Survey Feet	US Survey Feet
812_1002.las	US Survey Feet	US Survey Feet
812_1004.las	US Survey Feet	US Survey Feet
812_1006.las	US Survey Feet	US Survey Feet
812_1008.las	US Survey Feet	US Survey Feet
812_1010.las	US Survey Feet	US Survey Feet
812_1012.las	US Survey Feet	US Survey Feet
812_1014.las	US Survey Feet	US Survey Feet
812_1016.las	US Survey Feet	US Survey Feet
812_1018.las	US Survey Feet	US Survey Feet
812_1020.las	US Survey Feet	US Survey Feet
812_1022.las	US Survey Feet	US Survey Feet
812_1024.las	US Survey Feet	US Survey Feet
812_1026.las	US Survey Feet	US Survey Feet
812_1028.las	US Survey Feet	US Survey Feet
812_1030.las	US Survey Feet	US Survey Feet
812_1032.las	US Survey Feet	US Survey Feet
812_1034.las	US Survey Feet	US Survey Feet
812_1036.las	US Survey Feet	US Survey Feet
812_1038.las	US Survey Feet	US Survey Feet
812_1040.las	US Survey Feet	US Survey Feet
812_1042.las	US Survey Feet	US Survey Feet
812_1044.las	US Survey Feet	US Survey Feet
812_1046.las	US Survey Feet	US Survey Feet
812_1048.las	US Survey Feet	US Survey Feet
812_1050.las	US Survey Feet	US Survey Feet

2.6 Report on Units (Tiled Data) - continued

File	Horizontal Unit	Vertical Unit
812_1052.las	US Survey Feet	US Survey Feet
812_1054.las	US Survey Feet	US Survey Feet
812_1056.las	US Survey Feet	US Survey Feet
812_1058.las	US Survey Feet	US Survey Feet
812_1060.las	US Survey Feet	US Survey Feet
812_1062.las	US Survey Feet	US Survey Feet
812_1064.las	US Survey Feet	US Survey Feet
812_1066.las	US Survey Feet	US Survey Feet
812_1068.las	US Survey Feet	US Survey Feet
812_1070.las	US Survey Feet	US Survey Feet
812_1072.las	US Survey Feet	US Survey Feet
812_1074.las	US Survey Feet	US Survey Feet
812_1076.las	US Survey Feet	US Survey Feet
812_1078.las	US Survey Feet	US Survey Feet
812_1080.las	US Survey Feet	US Survey Feet
812_1082.las	US Survey Feet	US Survey Feet
812_1084.las	US Survey Feet	US Survey Feet
812_1086.las	US Survey Feet	US Survey Feet
812_1088.las	US Survey Feet	US Survey Feet
812_1090.las	US Survey Feet	US Survey Feet
812_926.las	US Survey Feet	US Survey Feet
812_928.las	US Survey Feet	US Survey Feet
812_930.las	US Survey Feet	US Survey Feet
812_932.las	US Survey Feet	US Survey Feet
812_934.las	US Survey Feet	US Survey Feet
812_936.las	US Survey Feet	US Survey Feet
812_938.las	US Survey Feet	US Survey Feet
812_940.las	US Survey Feet	US Survey Feet
812_942.las	US Survey Feet	US Survey Feet
812_944.las	US Survey Feet	US Survey Feet
812_946.las	US Survey Feet	US Survey Feet
812_948.las	US Survey Feet	US Survey Feet
812_950.las	US Survey Feet	US Survey Feet
812_952.las	US Survey Feet	US Survey Feet
812_954.las	US Survey Feet	US Survey Feet
812_956.las	US Survey Feet	US Survey Feet
812_958.las	US Survey Feet	US Survey Feet
812_960.las	US Survey Feet	US Survey Feet
812_962.las	US Survey Feet	US Survey Feet
812_964.las	US Survey Feet	US Survey Feet
812_966.las	US Survey Feet	US Survey Feet
812_968.las	US Survey Feet	US Survey Feet
812_970.las	US Survey Feet	US Survey Feet
812_972.las	US Survey Feet	US Survey Feet
812_974.las	US Survey Feet	US Survey Feet
812_976.las	US Survey Feet	US Survey Feet
812_978.las	US Survey Feet	US Survey Feet
812_980.las	US Survey Feet	US Survey Feet
812_982.las	US Survey Feet	US Survey Feet

2.6 Report on Units (Tiled Data) - continued

File	Horizontal Unit	Vertical Unit
812_984.las	US Survey Feet	US Survey Feet
812_986.las	US Survey Feet	US Survey Feet
812_988.las	US Survey Feet	US Survey Feet
812_990.las	US Survey Feet	US Survey Feet
812_992.las	US Survey Feet	US Survey Feet
812_994.las	US Survey Feet	US Survey Feet
812_996.las	US Survey Feet	US Survey Feet
812_998.las	US Survey Feet	US Survey Feet
814_1000.las	US Survey Feet	US Survey Feet
814_1002.las	US Survey Feet	US Survey Feet
814_1004.las	US Survey Feet	US Survey Feet
814_1006.las	US Survey Feet	US Survey Feet
814_1008.las	US Survey Feet	US Survey Feet
814_1010.las	US Survey Feet	US Survey Feet
814_1012.las	US Survey Feet	US Survey Feet
814_1014.las	US Survey Feet	US Survey Feet
814_1016.las	US Survey Feet	US Survey Feet
814_1018.las	US Survey Feet	US Survey Feet
814_1020.las	US Survey Feet	US Survey Feet
814_1022.las	US Survey Feet	US Survey Feet
814_1024.las	US Survey Feet	US Survey Feet
814_1026.las	US Survey Feet	US Survey Feet
814_1028.las	US Survey Feet	US Survey Feet
814_1030.las	US Survey Feet	US Survey Feet
814_1032.las	US Survey Feet	US Survey Feet
814_1034.las	US Survey Feet	US Survey Feet
814_1036.las	US Survey Feet	US Survey Feet
814_1038.las	US Survey Feet	US Survey Feet
814_1040.las	US Survey Feet	US Survey Feet
814_1042.las	US Survey Feet	US Survey Feet
814_1044.las	US Survey Feet	US Survey Feet
814_1046.las	US Survey Feet	US Survey Feet
814_1048.las	US Survey Feet	US Survey Feet
814_1050.las	US Survey Feet	US Survey Feet
814_1052.las	US Survey Feet	US Survey Feet
814_1054.las	US Survey Feet	US Survey Feet
814_1056.las	US Survey Feet	US Survey Feet
814_1058.las	US Survey Feet	US Survey Feet
814_1060.las	US Survey Feet	US Survey Feet
814_1062.las	US Survey Feet	US Survey Feet
814_1064.las	US Survey Feet	US Survey Feet
814_1066.las	US Survey Feet	US Survey Feet
814_1068.las	US Survey Feet	US Survey Feet
814_1070.las	US Survey Feet	US Survey Feet
814_1072.las	US Survey Feet	US Survey Feet
814_1074.las	US Survey Feet	US Survey Feet
814_1076.las	US Survey Feet	US Survey Feet
814_1078.las	US Survey Feet	US Survey Feet
814_1080.las	US Survey Feet	US Survey Feet

2.6 Report on Units (Tiled Data) - continued

File	Horizontal Unit	Vertical Unit
814_1082.las	US Survey Feet	US Survey Feet
814_1084.las	US Survey Feet	US Survey Feet
814_1086.las	US Survey Feet	US Survey Feet
814_1088.las	US Survey Feet	US Survey Feet
814_1090.las	US Survey Feet	US Survey Feet
814_926.las	US Survey Feet	US Survey Feet
814_928.las	US Survey Feet	US Survey Feet
814_930.las	US Survey Feet	US Survey Feet
814_932.las	US Survey Feet	US Survey Feet
814_934.las	US Survey Feet	US Survey Feet
814_936.las	US Survey Feet	US Survey Feet
814_938.las	US Survey Feet	US Survey Feet
814_940.las	US Survey Feet	US Survey Feet
814_942.las	US Survey Feet	US Survey Feet
814_944.las	US Survey Feet	US Survey Feet
814_946.las	US Survey Feet	US Survey Feet
814_948.las	US Survey Feet	US Survey Feet
814_950.las	US Survey Feet	US Survey Feet
814_952.las	US Survey Feet	US Survey Feet
814_954.las	US Survey Feet	US Survey Feet
814_956.las	US Survey Feet	US Survey Feet
814_958.las	US Survey Feet	US Survey Feet
814_960.las	US Survey Feet	US Survey Feet
814_962.las	US Survey Feet	US Survey Feet
814_964.las	US Survey Feet	US Survey Feet
814_966.las	US Survey Feet	US Survey Feet
814_968.las	US Survey Feet	US Survey Feet
814_970.las	US Survey Feet	US Survey Feet
814_972.las	US Survey Feet	US Survey Feet
814_974.las	US Survey Feet	US Survey Feet
814_976.las	US Survey Feet	US Survey Feet
814_978.las	US Survey Feet	US Survey Feet
814_980.las	US Survey Feet	US Survey Feet
814_982.las	US Survey Feet	US Survey Feet
814_984.las	US Survey Feet	US Survey Feet
814_986.las	US Survey Feet	US Survey Feet
814_988.las	US Survey Feet	US Survey Feet
814_990.las	US Survey Feet	US Survey Feet
814_992.las	US Survey Feet	US Survey Feet
814_994.las	US Survey Feet	US Survey Feet
814_996.las	US Survey Feet	US Survey Feet
814_998.las	US Survey Feet	US Survey Feet
816_1000.las	US Survey Feet	US Survey Feet
816_1002.las	US Survey Feet	US Survey Feet
816_1004.las	US Survey Feet	US Survey Feet
816_1006.las	US Survey Feet	US Survey Feet
816_1008.las	US Survey Feet	US Survey Feet
816_1010.las	US Survey Feet	US Survey Feet
816_1012.las	US Survey Feet	US Survey Feet

2.6 Report on Units (Tiled Data) - continued

File	Horizontal Unit	Vertical Unit
816_1014.las	US Survey Feet	US Survey Feet
816_1016.las	US Survey Feet	US Survey Feet
816_1018.las	US Survey Feet	US Survey Feet
816_1020.las	US Survey Feet	US Survey Feet
816_1022.las	US Survey Feet	US Survey Feet
816_1024.las	US Survey Feet	US Survey Feet
816_1026.las	US Survey Feet	US Survey Feet
816_1028.las	US Survey Feet	US Survey Feet
816_1030.las	US Survey Feet	US Survey Feet
816_1032.las	US Survey Feet	US Survey Feet
816_1034.las	US Survey Feet	US Survey Feet
816_1036.las	US Survey Feet	US Survey Feet
816_1038.las	US Survey Feet	US Survey Feet
816_1040.las	US Survey Feet	US Survey Feet
816_1042.las	US Survey Feet	US Survey Feet
816_1044.las	US Survey Feet	US Survey Feet
816_1046.las	US Survey Feet	US Survey Feet
816_1048.las	US Survey Feet	US Survey Feet
816_1050.las	US Survey Feet	US Survey Feet
816_1052.las	US Survey Feet	US Survey Feet
816_1054.las	US Survey Feet	US Survey Feet
816_1056.las	US Survey Feet	US Survey Feet
816_1058.las	US Survey Feet	US Survey Feet
816_1060.las	US Survey Feet	US Survey Feet
816_1062.las	US Survey Feet	US Survey Feet
816_1064.las	US Survey Feet	US Survey Feet
816_1066.las	US Survey Feet	US Survey Feet
816_1068.las	US Survey Feet	US Survey Feet
816_1070.las	US Survey Feet	US Survey Feet
816_1072.las	US Survey Feet	US Survey Feet
816_1074.las	US Survey Feet	US Survey Feet
816_1076.las	US Survey Feet	US Survey Feet
816_1078.las	US Survey Feet	US Survey Feet
816_1080.las	US Survey Feet	US Survey Feet
816_1082.las	US Survey Feet	US Survey Feet
816_1084.las	US Survey Feet	US Survey Feet
816_1086.las	US Survey Feet	US Survey Feet
816_1088.las	US Survey Feet	US Survey Feet
816_1090.las	US Survey Feet	US Survey Feet
816_926.las	US Survey Feet	US Survey Feet
816_928.las	US Survey Feet	US Survey Feet
816_930.las	US Survey Feet	US Survey Feet
816_932.las	US Survey Feet	US Survey Feet
816_934.las	US Survey Feet	US Survey Feet
816_936.las	US Survey Feet	US Survey Feet
816_938.las	US Survey Feet	US Survey Feet
816_940.las	US Survey Feet	US Survey Feet
816_942.las	US Survey Feet	US Survey Feet
816_944.las	US Survey Feet	US Survey Feet

2.6 Report on Units (Tiled Data) - continued

File	Horizontal Unit	Vertical Unit
816_946.las	US Survey Feet	US Survey Feet
816_948.las	US Survey Feet	US Survey Feet
816_950.las	US Survey Feet	US Survey Feet
816_952.las	US Survey Feet	US Survey Feet
816_954.las	US Survey Feet	US Survey Feet
816_956.las	US Survey Feet	US Survey Feet
816_958.las	US Survey Feet	US Survey Feet
816_960.las	US Survey Feet	US Survey Feet
816_962.las	US Survey Feet	US Survey Feet
816_964.las	US Survey Feet	US Survey Feet
816_966.las	US Survey Feet	US Survey Feet
816_968.las	US Survey Feet	US Survey Feet
816_970.las	US Survey Feet	US Survey Feet
816_972.las	US Survey Feet	US Survey Feet
816_974.las	US Survey Feet	US Survey Feet
816_976.las	US Survey Feet	US Survey Feet
816_978.las	US Survey Feet	US Survey Feet
816_980.las	US Survey Feet	US Survey Feet
816_982.las	US Survey Feet	US Survey Feet
816_984.las	US Survey Feet	US Survey Feet
816_986.las	US Survey Feet	US Survey Feet
816_988.las	US Survey Feet	US Survey Feet
816_990.las	US Survey Feet	US Survey Feet
816_992.las	US Survey Feet	US Survey Feet
816_994.las	US Survey Feet	US Survey Feet
816_996.las	US Survey Feet	US Survey Feet
816_998.las	US Survey Feet	US Survey Feet
818_1000.las	US Survey Feet	US Survey Feet
818_1002.las	US Survey Feet	US Survey Feet
818_1004.las	US Survey Feet	US Survey Feet
818_1006.las	US Survey Feet	US Survey Feet
818_1008.las	US Survey Feet	US Survey Feet
818_1010.las	US Survey Feet	US Survey Feet
818_1012.las	US Survey Feet	US Survey Feet
818_1014.las	US Survey Feet	US Survey Feet
818_1016.las	US Survey Feet	US Survey Feet
818_1018.las	US Survey Feet	US Survey Feet
818_1020.las	US Survey Feet	US Survey Feet
818_1022.las	US Survey Feet	US Survey Feet
818_1024.las	US Survey Feet	US Survey Feet
818_1026.las	US Survey Feet	US Survey Feet
818_1028.las	US Survey Feet	US Survey Feet
818_1030.las	US Survey Feet	US Survey Feet
818_1032.las	US Survey Feet	US Survey Feet
818_1034.las	US Survey Feet	US Survey Feet
818_1036.las	US Survey Feet	US Survey Feet
818_1038.las	US Survey Feet	US Survey Feet
818_1040.las	US Survey Feet	US Survey Feet
818_1042.las	US Survey Feet	US Survey Feet

2.6 Report on Units (Tiled Data) - continued

File	Horizontal Unit	Vertical Unit
818_1044.las	US Survey Feet	US Survey Feet
818_1046.las	US Survey Feet	US Survey Feet
818_1048.las	US Survey Feet	US Survey Feet
818_1050.las	US Survey Feet	US Survey Feet
818_1052.las	US Survey Feet	US Survey Feet
818_1054.las	US Survey Feet	US Survey Feet
818_1056.las	US Survey Feet	US Survey Feet
818_1058.las	US Survey Feet	US Survey Feet
818_1060.las	US Survey Feet	US Survey Feet
818_1062.las	US Survey Feet	US Survey Feet
818_1064.las	US Survey Feet	US Survey Feet
818_1066.las	US Survey Feet	US Survey Feet
818_1068.las	US Survey Feet	US Survey Feet
818_1070.las	US Survey Feet	US Survey Feet
818_1072.las	US Survey Feet	US Survey Feet
818_1074.las	US Survey Feet	US Survey Feet
818_1076.las	US Survey Feet	US Survey Feet
818_1078.las	US Survey Feet	US Survey Feet
818_1080.las	US Survey Feet	US Survey Feet
818_1082.las	US Survey Feet	US Survey Feet
818_1084.las	US Survey Feet	US Survey Feet
818_1086.las	US Survey Feet	US Survey Feet
818_1088.las	US Survey Feet	US Survey Feet
818_1090.las	US Survey Feet	US Survey Feet
818_926.las	US Survey Feet	US Survey Feet
818_928.las	US Survey Feet	US Survey Feet
818_930.las	US Survey Feet	US Survey Feet
818_932.las	US Survey Feet	US Survey Feet
818_934.las	US Survey Feet	US Survey Feet
818_936.las	US Survey Feet	US Survey Feet
818_938.las	US Survey Feet	US Survey Feet
818_940.las	US Survey Feet	US Survey Feet
818_942.las	US Survey Feet	US Survey Feet
818_944.las	US Survey Feet	US Survey Feet
818_946.las	US Survey Feet	US Survey Feet
818_948.las	US Survey Feet	US Survey Feet
818_950.las	US Survey Feet	US Survey Feet
818_952.las	US Survey Feet	US Survey Feet
818_954.las	US Survey Feet	US Survey Feet
818_956.las	US Survey Feet	US Survey Feet
818_958.las	US Survey Feet	US Survey Feet
818_960.las	US Survey Feet	US Survey Feet
818_962.las	US Survey Feet	US Survey Feet
818_964.las	US Survey Feet	US Survey Feet
818_966.las	US Survey Feet	US Survey Feet
818_968.las	US Survey Feet	US Survey Feet
818_970.las	US Survey Feet	US Survey Feet
818_972.las	US Survey Feet	US Survey Feet
818_974.las	US Survey Feet	US Survey Feet

2.6 Report on Units (Tiled Data) - continued

File	Horizontal Unit	Vertical Unit
818_976.las	US Survey Feet	US Survey Feet
818_978.las	US Survey Feet	US Survey Feet
818_980.las	US Survey Feet	US Survey Feet
818_982.las	US Survey Feet	US Survey Feet
818_984.las	US Survey Feet	US Survey Feet
818_986.las	US Survey Feet	US Survey Feet
818_988.las	US Survey Feet	US Survey Feet
818_990.las	US Survey Feet	US Survey Feet
818_992.las	US Survey Feet	US Survey Feet
818_994.las	US Survey Feet	US Survey Feet
818_996.las	US Survey Feet	US Survey Feet
818_998.las	US Survey Feet	US Survey Feet
820_1000.las	US Survey Feet	US Survey Feet
820_1002.las	US Survey Feet	US Survey Feet
820_1004.las	US Survey Feet	US Survey Feet
820_1006.las	US Survey Feet	US Survey Feet
820_1008.las	US Survey Feet	US Survey Feet
820_1010.las	US Survey Feet	US Survey Feet
820_1012.las	US Survey Feet	US Survey Feet
820_1014.las	US Survey Feet	US Survey Feet
820_1016.las	US Survey Feet	US Survey Feet
820_1018.las	US Survey Feet	US Survey Feet
820_1020.las	US Survey Feet	US Survey Feet
820_1022.las	US Survey Feet	US Survey Feet
820_1024.las	US Survey Feet	US Survey Feet
820_1026.las	US Survey Feet	US Survey Feet
820_1028.las	US Survey Feet	US Survey Feet
820_1030.las	US Survey Feet	US Survey Feet
820_1032.las	US Survey Feet	US Survey Feet
820_1034.las	US Survey Feet	US Survey Feet
820_1036.las	US Survey Feet	US Survey Feet
820_1038.las	US Survey Feet	US Survey Feet
820_1040.las	US Survey Feet	US Survey Feet
820_1042.las	US Survey Feet	US Survey Feet
820_1044.las	US Survey Feet	US Survey Feet
820_1046.las	US Survey Feet	US Survey Feet
820_1048.las	US Survey Feet	US Survey Feet
820_1050.las	US Survey Feet	US Survey Feet
820_1052.las	US Survey Feet	US Survey Feet
820_1054.las	US Survey Feet	US Survey Feet
820_1056.las	US Survey Feet	US Survey Feet
820_1058.las	US Survey Feet	US Survey Feet
820_1060.las	US Survey Feet	US Survey Feet
820_1062.las	US Survey Feet	US Survey Feet
820_1064.las	US Survey Feet	US Survey Feet
820_1066.las	US Survey Feet	US Survey Feet
820_1068.las	US Survey Feet	US Survey Feet
820_1070.las	US Survey Feet	US Survey Feet
820_1072.las	US Survey Feet	US Survey Feet

2.6 Report on Units (Tiled Data) - continued

File	Horizontal Unit	Vertical Unit
820_1074.las	US Survey Feet	US Survey Feet
820_1076.las	US Survey Feet	US Survey Feet
820_1078.las	US Survey Feet	US Survey Feet
820_1080.las	US Survey Feet	US Survey Feet
820_1082.las	US Survey Feet	US Survey Feet
820_1084.las	US Survey Feet	US Survey Feet
820_1086.las	US Survey Feet	US Survey Feet
820_1088.las	US Survey Feet	US Survey Feet
820_1090.las	US Survey Feet	US Survey Feet
820_926.las	US Survey Feet	US Survey Feet
820_928.las	US Survey Feet	US Survey Feet
820_930.las	US Survey Feet	US Survey Feet
820_932.las	US Survey Feet	US Survey Feet
820_934.las	US Survey Feet	US Survey Feet
820_936.las	US Survey Feet	US Survey Feet
820_938.las	US Survey Feet	US Survey Feet
820_940.las	US Survey Feet	US Survey Feet
820_942.las	US Survey Feet	US Survey Feet
820_944.las	US Survey Feet	US Survey Feet
820_946.las	US Survey Feet	US Survey Feet
820_948.las	US Survey Feet	US Survey Feet
820_950.las	US Survey Feet	US Survey Feet
820_952.las	US Survey Feet	US Survey Feet
820_954.las	US Survey Feet	US Survey Feet
820_956.las	US Survey Feet	US Survey Feet
820_958.las	US Survey Feet	US Survey Feet
820_960.las	US Survey Feet	US Survey Feet
820_962.las	US Survey Feet	US Survey Feet
820_964.las	US Survey Feet	US Survey Feet
820_966.las	US Survey Feet	US Survey Feet
820_968.las	US Survey Feet	US Survey Feet
820_970.las	US Survey Feet	US Survey Feet
820_972.las	US Survey Feet	US Survey Feet
820_974.las	US Survey Feet	US Survey Feet
820_976.las	US Survey Feet	US Survey Feet
820_978.las	US Survey Feet	US Survey Feet
820_980.las	US Survey Feet	US Survey Feet
820_982.las	US Survey Feet	US Survey Feet
820_984.las	US Survey Feet	US Survey Feet
820_986.las	US Survey Feet	US Survey Feet
820_988.las	US Survey Feet	US Survey Feet
820_990.las	US Survey Feet	US Survey Feet
820_992.las	US Survey Feet	US Survey Feet
820_994.las	US Survey Feet	US Survey Feet
820_996.las	US Survey Feet	US Survey Feet
820_998.las	US Survey Feet	US Survey Feet
822_1000.las	US Survey Feet	US Survey Feet
822_1002.las	US Survey Feet	US Survey Feet
822_1004.las	US Survey Feet	US Survey Feet

2.6 Report on Units (Tiled Data) - continued

File	Horizontal Unit	Vertical Unit
822_1006.las	US Survey Feet	US Survey Feet
822_1008.las	US Survey Feet	US Survey Feet
822_1010.las	US Survey Feet	US Survey Feet
822_1012.las	US Survey Feet	US Survey Feet
822_1014.las	US Survey Feet	US Survey Feet
822_1016.las	US Survey Feet	US Survey Feet
822_1018.las	US Survey Feet	US Survey Feet
822_1020.las	US Survey Feet	US Survey Feet
822_1022.las	US Survey Feet	US Survey Feet
822_1024.las	US Survey Feet	US Survey Feet
822_1026.las	US Survey Feet	US Survey Feet
822_1028.las	US Survey Feet	US Survey Feet
822_1030.las	US Survey Feet	US Survey Feet
822_1032.las	US Survey Feet	US Survey Feet
822_1034.las	US Survey Feet	US Survey Feet
822_1036.las	US Survey Feet	US Survey Feet
822_1038.las	US Survey Feet	US Survey Feet
822_1040.las	US Survey Feet	US Survey Feet
822_1042.las	US Survey Feet	US Survey Feet
822_1044.las	US Survey Feet	US Survey Feet
822_1046.las	US Survey Feet	US Survey Feet
822_1048.las	US Survey Feet	US Survey Feet
822_1050.las	US Survey Feet	US Survey Feet
822_1052.las	US Survey Feet	US Survey Feet
822_1054.las	US Survey Feet	US Survey Feet
822_1056.las	US Survey Feet	US Survey Feet
822_1058.las	US Survey Feet	US Survey Feet
822_1060.las	US Survey Feet	US Survey Feet
822_1062.las	US Survey Feet	US Survey Feet
822_1064.las	US Survey Feet	US Survey Feet
822_1066.las	US Survey Feet	US Survey Feet
822_1068.las	US Survey Feet	US Survey Feet
822_1070.las	US Survey Feet	US Survey Feet
822_1072.las	US Survey Feet	US Survey Feet
822_1074.las	US Survey Feet	US Survey Feet
822_1076.las	US Survey Feet	US Survey Feet
822_1078.las	US Survey Feet	US Survey Feet
822_1080.las	US Survey Feet	US Survey Feet
822_1082.las	US Survey Feet	US Survey Feet
822_1084.las	US Survey Feet	US Survey Feet
822_1086.las	US Survey Feet	US Survey Feet
822_1088.las	US Survey Feet	US Survey Feet
822_1090.las	US Survey Feet	US Survey Feet
822_926.las	US Survey Feet	US Survey Feet
822_928.las	US Survey Feet	US Survey Feet
822_930.las	US Survey Feet	US Survey Feet
822_932.las	US Survey Feet	US Survey Feet
822_934.las	US Survey Feet	US Survey Feet
822_936.las	US Survey Feet	US Survey Feet

2.6 Report on Units (Tiled Data) - continued

File	Horizontal Unit	Vertical Unit
822_938.las	US Survey Feet	US Survey Feet
822_940.las	US Survey Feet	US Survey Feet
822_942.las	US Survey Feet	US Survey Feet
822_944.las	US Survey Feet	US Survey Feet
822_946.las	US Survey Feet	US Survey Feet
822_948.las	US Survey Feet	US Survey Feet
822_950.las	US Survey Feet	US Survey Feet
822_952.las	US Survey Feet	US Survey Feet
822_954.las	US Survey Feet	US Survey Feet
822_956.las	US Survey Feet	US Survey Feet
822_958.las	US Survey Feet	US Survey Feet
822_960.las	US Survey Feet	US Survey Feet
822_962.las	US Survey Feet	US Survey Feet
822_964.las	US Survey Feet	US Survey Feet
822_966.las	US Survey Feet	US Survey Feet
822_968.las	US Survey Feet	US Survey Feet
822_970.las	US Survey Feet	US Survey Feet
822_972.las	US Survey Feet	US Survey Feet
822_974.las	US Survey Feet	US Survey Feet
822_976.las	US Survey Feet	US Survey Feet
822_978.las	US Survey Feet	US Survey Feet
822_980.las	US Survey Feet	US Survey Feet
822_982.las	US Survey Feet	US Survey Feet
822_984.las	US Survey Feet	US Survey Feet
822_986.las	US Survey Feet	US Survey Feet
822_988.las	US Survey Feet	US Survey Feet
822_990.las	US Survey Feet	US Survey Feet
822_992.las	US Survey Feet	US Survey Feet
822_994.las	US Survey Feet	US Survey Feet
822_996.las	US Survey Feet	US Survey Feet
822_998.las	US Survey Feet	US Survey Feet
824_1000.las	US Survey Feet	US Survey Feet
824_1002.las	US Survey Feet	US Survey Feet
824_1004.las	US Survey Feet	US Survey Feet
824_1006.las	US Survey Feet	US Survey Feet
824_1008.las	US Survey Feet	US Survey Feet
824_1010.las	US Survey Feet	US Survey Feet
824_1012.las	US Survey Feet	US Survey Feet
824_1014.las	US Survey Feet	US Survey Feet
824_1016.las	US Survey Feet	US Survey Feet
824_1018.las	US Survey Feet	US Survey Feet
824_1020.las	US Survey Feet	US Survey Feet
824_1022.las	US Survey Feet	US Survey Feet
824_1024.las	US Survey Feet	US Survey Feet
824_1026.las	US Survey Feet	US Survey Feet
824_1028.las	US Survey Feet	US Survey Feet
824_1030.las	US Survey Feet	US Survey Feet
824_1032.las	US Survey Feet	US Survey Feet
824_1034.las	US Survey Feet	US Survey Feet

2.6 Report on Units (Tiled Data) - continued

File	Horizontal Unit	Vertical Unit
824_1036.las	US Survey Feet	US Survey Feet
824_1038.las	US Survey Feet	US Survey Feet
824_1040.las	US Survey Feet	US Survey Feet
824_1042.las	US Survey Feet	US Survey Feet
824_1044.las	US Survey Feet	US Survey Feet
824_1046.las	US Survey Feet	US Survey Feet
824_1048.las	US Survey Feet	US Survey Feet
824_1050.las	US Survey Feet	US Survey Feet
824_1052.las	US Survey Feet	US Survey Feet
824_1054.las	US Survey Feet	US Survey Feet
824_1056.las	US Survey Feet	US Survey Feet
824_1058.las	US Survey Feet	US Survey Feet
824_1060.las	US Survey Feet	US Survey Feet
824_1062.las	US Survey Feet	US Survey Feet
824_1064.las	US Survey Feet	US Survey Feet
824_1066.las	US Survey Feet	US Survey Feet
824_1068.las	US Survey Feet	US Survey Feet
824_1070.las	US Survey Feet	US Survey Feet
824_1072.las	US Survey Feet	US Survey Feet
824_1074.las	US Survey Feet	US Survey Feet
824_1076.las	US Survey Feet	US Survey Feet
824_1078.las	US Survey Feet	US Survey Feet
824_1080.las	US Survey Feet	US Survey Feet
824_1082.las	US Survey Feet	US Survey Feet
824_1084.las	US Survey Feet	US Survey Feet
824_1086.las	US Survey Feet	US Survey Feet
824_1088.las	US Survey Feet	US Survey Feet
824_1090.las	US Survey Feet	US Survey Feet
824_926.las	US Survey Feet	US Survey Feet
824_928.las	US Survey Feet	US Survey Feet
824_930.las	US Survey Feet	US Survey Feet
824_932.las	US Survey Feet	US Survey Feet
824_934.las	US Survey Feet	US Survey Feet
824_936.las	US Survey Feet	US Survey Feet
824_938.las	US Survey Feet	US Survey Feet
824_940.las	US Survey Feet	US Survey Feet
824_942.las	US Survey Feet	US Survey Feet
824_944.las	US Survey Feet	US Survey Feet
824_946.las	US Survey Feet	US Survey Feet
824_948.las	US Survey Feet	US Survey Feet
824_950.las	US Survey Feet	US Survey Feet
824_952.las	US Survey Feet	US Survey Feet
824_954.las	US Survey Feet	US Survey Feet
824_956.las	US Survey Feet	US Survey Feet
824_958.las	US Survey Feet	US Survey Feet
824_960.las	US Survey Feet	US Survey Feet
824_962.las	US Survey Feet	US Survey Feet
824_964.las	US Survey Feet	US Survey Feet
824_966.las	US Survey Feet	US Survey Feet

2.6 Report on Units (Tiled Data) - continued

File	Horizontal Unit	Vertical Unit
824_968.las	US Survey Feet	US Survey Feet
824_970.las	US Survey Feet	US Survey Feet
824_972.las	US Survey Feet	US Survey Feet
824_974.las	US Survey Feet	US Survey Feet
824_976.las	US Survey Feet	US Survey Feet
824_978.las	US Survey Feet	US Survey Feet
824_980.las	US Survey Feet	US Survey Feet
824_982.las	US Survey Feet	US Survey Feet
824_984.las	US Survey Feet	US Survey Feet
824_986.las	US Survey Feet	US Survey Feet
824_988.las	US Survey Feet	US Survey Feet
824_990.las	US Survey Feet	US Survey Feet
824_992.las	US Survey Feet	US Survey Feet
824_994.las	US Survey Feet	US Survey Feet
824_996.las	US Survey Feet	US Survey Feet
824_998.las	US Survey Feet	US Survey Feet
826_1000.las	US Survey Feet	US Survey Feet
826_1002.las	US Survey Feet	US Survey Feet
826_1004.las	US Survey Feet	US Survey Feet
826_1006.las	US Survey Feet	US Survey Feet
826_1008.las	US Survey Feet	US Survey Feet
826_1010.las	US Survey Feet	US Survey Feet
826_1012.las	US Survey Feet	US Survey Feet
826_1014.las	US Survey Feet	US Survey Feet
826_1016.las	US Survey Feet	US Survey Feet
826_1018.las	US Survey Feet	US Survey Feet
826_1020.las	US Survey Feet	US Survey Feet
826_1022.las	US Survey Feet	US Survey Feet
826_1024.las	US Survey Feet	US Survey Feet
826_1026.las	US Survey Feet	US Survey Feet
826_1028.las	US Survey Feet	US Survey Feet
826_1030.las	US Survey Feet	US Survey Feet
826_1032.las	US Survey Feet	US Survey Feet
826_1034.las	US Survey Feet	US Survey Feet
826_1036.las	US Survey Feet	US Survey Feet
826_1038.las	US Survey Feet	US Survey Feet
826_1040.las	US Survey Feet	US Survey Feet
826_1042.las	US Survey Feet	US Survey Feet
826_1044.las	US Survey Feet	US Survey Feet
826_1046.las	US Survey Feet	US Survey Feet
826_1048.las	US Survey Feet	US Survey Feet
826_1050.las	US Survey Feet	US Survey Feet
826_1052.las	US Survey Feet	US Survey Feet
826_1054.las	US Survey Feet	US Survey Feet
826_1056.las	US Survey Feet	US Survey Feet
826_1058.las	US Survey Feet	US Survey Feet
826_1060.las	US Survey Feet	US Survey Feet
826_1062.las	US Survey Feet	US Survey Feet
826_1064.las	US Survey Feet	US Survey Feet

2.6 Report on Units (Tiled Data) - continued

File	Horizontal Unit	Vertical Unit
826_1066.las	US Survey Feet	US Survey Feet
826_1068.las	US Survey Feet	US Survey Feet
826_1070.las	US Survey Feet	US Survey Feet
826_1072.las	US Survey Feet	US Survey Feet
826_1074.las	US Survey Feet	US Survey Feet
826_1076.las	US Survey Feet	US Survey Feet
826_1078.las	US Survey Feet	US Survey Feet
826_1080.las	US Survey Feet	US Survey Feet
826_1082.las	US Survey Feet	US Survey Feet
826_1084.las	US Survey Feet	US Survey Feet
826_1086.las	US Survey Feet	US Survey Feet
826_1088.las	US Survey Feet	US Survey Feet
826_926.las	US Survey Feet	US Survey Feet
826_928.las	US Survey Feet	US Survey Feet
826_930.las	US Survey Feet	US Survey Feet
826_932.las	US Survey Feet	US Survey Feet
826_934.las	US Survey Feet	US Survey Feet
826_936.las	US Survey Feet	US Survey Feet
826_938.las	US Survey Feet	US Survey Feet
826_940.las	US Survey Feet	US Survey Feet
826_942.las	US Survey Feet	US Survey Feet
826_944.las	US Survey Feet	US Survey Feet
826_946.las	US Survey Feet	US Survey Feet
826_948.las	US Survey Feet	US Survey Feet
826_950.las	US Survey Feet	US Survey Feet
826_952.las	US Survey Feet	US Survey Feet
826_954.las	US Survey Feet	US Survey Feet
826_956.las	US Survey Feet	US Survey Feet
826_958.las	US Survey Feet	US Survey Feet
826_960.las	US Survey Feet	US Survey Feet
826_962.las	US Survey Feet	US Survey Feet
826_964.las	US Survey Feet	US Survey Feet
826_966.las	US Survey Feet	US Survey Feet
826_968.las	US Survey Feet	US Survey Feet
826_970.las	US Survey Feet	US Survey Feet
826_972.las	US Survey Feet	US Survey Feet
826_974.las	US Survey Feet	US Survey Feet
826_976.las	US Survey Feet	US Survey Feet
826_978.las	US Survey Feet	US Survey Feet
826_980.las	US Survey Feet	US Survey Feet
826_982.las	US Survey Feet	US Survey Feet
826_984.las	US Survey Feet	US Survey Feet
826_986.las	US Survey Feet	US Survey Feet
826_988.las	US Survey Feet	US Survey Feet
826_990.las	US Survey Feet	US Survey Feet
826_992.las	US Survey Feet	US Survey Feet
826_994.las	US Survey Feet	US Survey Feet
826_996.las	US Survey Feet	US Survey Feet
826_998.las	US Survey Feet	US Survey Feet

2.6 Report on Units (Tiled Data) - continued

File	Horizontal Unit	Vertical Unit
828_1000.las	US Survey Feet	US Survey Feet
828_1002.las	US Survey Feet	US Survey Feet
828_1004.las	US Survey Feet	US Survey Feet
828_1006.las	US Survey Feet	US Survey Feet
828_1008.las	US Survey Feet	US Survey Feet
828_1010.las	US Survey Feet	US Survey Feet
828_1012.las	US Survey Feet	US Survey Feet
828_1014.las	US Survey Feet	US Survey Feet
828_1016.las	US Survey Feet	US Survey Feet
828_1018.las	US Survey Feet	US Survey Feet
828_1020.las	US Survey Feet	US Survey Feet
828_1022.las	US Survey Feet	US Survey Feet
828_1024.las	US Survey Feet	US Survey Feet
828_1026.las	US Survey Feet	US Survey Feet
828_1028.las	US Survey Feet	US Survey Feet
828_1030.las	US Survey Feet	US Survey Feet
828_1032.las	US Survey Feet	US Survey Feet
828_1034.las	US Survey Feet	US Survey Feet
828_1036.las	US Survey Feet	US Survey Feet
828_1038.las	US Survey Feet	US Survey Feet
828_1040.las	US Survey Feet	US Survey Feet
828_1042.las	US Survey Feet	US Survey Feet
828_1044.las	US Survey Feet	US Survey Feet
828_1046.las	US Survey Feet	US Survey Feet
828_1048.las	US Survey Feet	US Survey Feet
828_1050.las	US Survey Feet	US Survey Feet
828_1052.las	US Survey Feet	US Survey Feet
828_1054.las	US Survey Feet	US Survey Feet
828_1056.las	US Survey Feet	US Survey Feet
828_1058.las	US Survey Feet	US Survey Feet
828_1060.las	US Survey Feet	US Survey Feet
828_1062.las	US Survey Feet	US Survey Feet
828_1064.las	US Survey Feet	US Survey Feet
828_1066.las	US Survey Feet	US Survey Feet
828_1068.las	US Survey Feet	US Survey Feet
828_1070.las	US Survey Feet	US Survey Feet
828_1072.las	US Survey Feet	US Survey Feet
828_1074.las	US Survey Feet	US Survey Feet
828_1076.las	US Survey Feet	US Survey Feet
828_1078.las	US Survey Feet	US Survey Feet
828_1080.las	US Survey Feet	US Survey Feet
828_1082.las	US Survey Feet	US Survey Feet
828_1084.las	US Survey Feet	US Survey Feet
828_1086.las	US Survey Feet	US Survey Feet
828_1088.las	US Survey Feet	US Survey Feet
828_926.las	US Survey Feet	US Survey Feet
828_928.las	US Survey Feet	US Survey Feet
828_930.las	US Survey Feet	US Survey Feet
828_932.las	US Survey Feet	US Survey Feet

2.6 Report on Units (Tiled Data) - continued

File	Horizontal Unit	Vertical Unit
828_934.las	US Survey Feet	US Survey Feet
828_936.las	US Survey Feet	US Survey Feet
828_938.las	US Survey Feet	US Survey Feet
828_940.las	US Survey Feet	US Survey Feet
828_942.las	US Survey Feet	US Survey Feet
828_944.las	US Survey Feet	US Survey Feet
828_946.las	US Survey Feet	US Survey Feet
828_948.las	US Survey Feet	US Survey Feet
828_950.las	US Survey Feet	US Survey Feet
828_952.las	US Survey Feet	US Survey Feet
828_954.las	US Survey Feet	US Survey Feet
828_956.las	US Survey Feet	US Survey Feet
828_958.las	US Survey Feet	US Survey Feet
828_960.las	US Survey Feet	US Survey Feet
828_962.las	US Survey Feet	US Survey Feet
828_964.las	US Survey Feet	US Survey Feet
828_966.las	US Survey Feet	US Survey Feet
828_968.las	US Survey Feet	US Survey Feet
828_970.las	US Survey Feet	US Survey Feet
828_972.las	US Survey Feet	US Survey Feet
828_974.las	US Survey Feet	US Survey Feet
828_976.las	US Survey Feet	US Survey Feet
828_978.las	US Survey Feet	US Survey Feet
828_980.las	US Survey Feet	US Survey Feet
828_982.las	US Survey Feet	US Survey Feet
828_984.las	US Survey Feet	US Survey Feet
828_986.las	US Survey Feet	US Survey Feet
828_988.las	US Survey Feet	US Survey Feet
828_990.las	US Survey Feet	US Survey Feet
828_992.las	US Survey Feet	US Survey Feet
828_994.las	US Survey Feet	US Survey Feet
828_996.las	US Survey Feet	US Survey Feet
828_998.las	US Survey Feet	US Survey Feet
830_1000.las	US Survey Feet	US Survey Feet
830_1002.las	US Survey Feet	US Survey Feet
830_1004.las	US Survey Feet	US Survey Feet
830_1006.las	US Survey Feet	US Survey Feet
830_1008.las	US Survey Feet	US Survey Feet
830_1010.las	US Survey Feet	US Survey Feet
830_1012.las	US Survey Feet	US Survey Feet
830_1014.las	US Survey Feet	US Survey Feet
830_1016.las	US Survey Feet	US Survey Feet
830_1018.las	US Survey Feet	US Survey Feet
830_1020.las	US Survey Feet	US Survey Feet
830_1022.las	US Survey Feet	US Survey Feet
830_1024.las	US Survey Feet	US Survey Feet
830_1026.las	US Survey Feet	US Survey Feet
830_1028.las	US Survey Feet	US Survey Feet
830_1030.las	US Survey Feet	US Survey Feet

2.6 Report on Units (Tiled Data) - continued

File	Horizontal Unit	Vertical Unit
830_1032.las	US Survey Feet	US Survey Feet
830_1034.las	US Survey Feet	US Survey Feet
830_1036.las	US Survey Feet	US Survey Feet
830_1038.las	US Survey Feet	US Survey Feet
830_1040.las	US Survey Feet	US Survey Feet
830_1042.las	US Survey Feet	US Survey Feet
830_1044.las	US Survey Feet	US Survey Feet
830_1046.las	US Survey Feet	US Survey Feet
830_1048.las	US Survey Feet	US Survey Feet
830_1050.las	US Survey Feet	US Survey Feet
830_1052.las	US Survey Feet	US Survey Feet
830_1054.las	US Survey Feet	US Survey Feet
830_1056.las	US Survey Feet	US Survey Feet
830_1058.las	US Survey Feet	US Survey Feet
830_1060.las	US Survey Feet	US Survey Feet
830_1062.las	US Survey Feet	US Survey Feet
830_1064.las	US Survey Feet	US Survey Feet
830_1066.las	US Survey Feet	US Survey Feet
830_1068.las	US Survey Feet	US Survey Feet
830_1070.las	US Survey Feet	US Survey Feet
830_1072.las	US Survey Feet	US Survey Feet
830_1074.las	US Survey Feet	US Survey Feet
830_1076.las	US Survey Feet	US Survey Feet
830_1078.las	US Survey Feet	US Survey Feet
830_1080.las	US Survey Feet	US Survey Feet
830_1082.las	US Survey Feet	US Survey Feet
830_1084.las	US Survey Feet	US Survey Feet
830_1086.las	US Survey Feet	US Survey Feet
830_1088.las	US Survey Feet	US Survey Feet
830_926.las	US Survey Feet	US Survey Feet
830_928.las	US Survey Feet	US Survey Feet
830_930.las	US Survey Feet	US Survey Feet
830_932.las	US Survey Feet	US Survey Feet
830_934.las	US Survey Feet	US Survey Feet
830_936.las	US Survey Feet	US Survey Feet
830_938.las	US Survey Feet	US Survey Feet
830_940.las	US Survey Feet	US Survey Feet
830_942.las	US Survey Feet	US Survey Feet
830_944.las	US Survey Feet	US Survey Feet
830_946.las	US Survey Feet	US Survey Feet
830_948.las	US Survey Feet	US Survey Feet
830_950.las	US Survey Feet	US Survey Feet
830_952.las	US Survey Feet	US Survey Feet
830_954.las	US Survey Feet	US Survey Feet
830_956.las	US Survey Feet	US Survey Feet
830_958.las	US Survey Feet	US Survey Feet
830_960.las	US Survey Feet	US Survey Feet
830_962.las	US Survey Feet	US Survey Feet
830_964.las	US Survey Feet	US Survey Feet

2.6 Report on Units (Tiled Data) - continued

File	Horizontal Unit	Vertical Unit
830_966.las	US Survey Feet	US Survey Feet
830_968.las	US Survey Feet	US Survey Feet
830_970.las	US Survey Feet	US Survey Feet
830_972.las	US Survey Feet	US Survey Feet
830_974.las	US Survey Feet	US Survey Feet
830_976.las	US Survey Feet	US Survey Feet
830_978.las	US Survey Feet	US Survey Feet
830_980.las	US Survey Feet	US Survey Feet
830_982.las	US Survey Feet	US Survey Feet
830_984.las	US Survey Feet	US Survey Feet
830_986.las	US Survey Feet	US Survey Feet
830_988.las	US Survey Feet	US Survey Feet
830_990.las	US Survey Feet	US Survey Feet
830_992.las	US Survey Feet	US Survey Feet
830_994.las	US Survey Feet	US Survey Feet
830_996.las	US Survey Feet	US Survey Feet
830_998.las	US Survey Feet	US Survey Feet
832_1000.las	US Survey Feet	US Survey Feet
832_1002.las	US Survey Feet	US Survey Feet
832_1004.las	US Survey Feet	US Survey Feet
832_1006.las	US Survey Feet	US Survey Feet
832_1008.las	US Survey Feet	US Survey Feet
832_1010.las	US Survey Feet	US Survey Feet
832_1012.las	US Survey Feet	US Survey Feet
832_1014.las	US Survey Feet	US Survey Feet
832_1016.las	US Survey Feet	US Survey Feet
832_1018.las	US Survey Feet	US Survey Feet
832_1020.las	US Survey Feet	US Survey Feet
832_1022.las	US Survey Feet	US Survey Feet
832_1024.las	US Survey Feet	US Survey Feet
832_1026.las	US Survey Feet	US Survey Feet
832_1028.las	US Survey Feet	US Survey Feet
832_1030.las	US Survey Feet	US Survey Feet
832_1032.las	US Survey Feet	US Survey Feet
832_1034.las	US Survey Feet	US Survey Feet
832_1036.las	US Survey Feet	US Survey Feet
832_1038.las	US Survey Feet	US Survey Feet
832_1040.las	US Survey Feet	US Survey Feet
832_1042.las	US Survey Feet	US Survey Feet
832_1044.las	US Survey Feet	US Survey Feet
832_1046.las	US Survey Feet	US Survey Feet
832_1048.las	US Survey Feet	US Survey Feet
832_1050.las	US Survey Feet	US Survey Feet
832_1052.las	US Survey Feet	US Survey Feet
832_1054.las	US Survey Feet	US Survey Feet
832_1056.las	US Survey Feet	US Survey Feet
832_1058.las	US Survey Feet	US Survey Feet
832_1060.las	US Survey Feet	US Survey Feet
832_1062.las	US Survey Feet	US Survey Feet

2.6 Report on Units (Tiled Data) - continued

File	Horizontal Unit	Vertical Unit
832_1064.las	US Survey Feet	US Survey Feet
832_1066.las	US Survey Feet	US Survey Feet
832_1068.las	US Survey Feet	US Survey Feet
832_1070.las	US Survey Feet	US Survey Feet
832_1072.las	US Survey Feet	US Survey Feet
832_1074.las	US Survey Feet	US Survey Feet
832_1076.las	US Survey Feet	US Survey Feet
832_1078.las	US Survey Feet	US Survey Feet
832_1080.las	US Survey Feet	US Survey Feet
832_1082.las	US Survey Feet	US Survey Feet
832_1084.las	US Survey Feet	US Survey Feet
832_1086.las	US Survey Feet	US Survey Feet
832_1088.las	US Survey Feet	US Survey Feet
832_926.las	US Survey Feet	US Survey Feet
832_928.las	US Survey Feet	US Survey Feet
832_930.las	US Survey Feet	US Survey Feet
832_932.las	US Survey Feet	US Survey Feet
832_934.las	US Survey Feet	US Survey Feet
832_936.las	US Survey Feet	US Survey Feet
832_938.las	US Survey Feet	US Survey Feet
832_940.las	US Survey Feet	US Survey Feet
832_942.las	US Survey Feet	US Survey Feet
832_944.las	US Survey Feet	US Survey Feet
832_946.las	US Survey Feet	US Survey Feet
832_948.las	US Survey Feet	US Survey Feet
832_950.las	US Survey Feet	US Survey Feet
832_952.las	US Survey Feet	US Survey Feet
832_954.las	US Survey Feet	US Survey Feet
832_956.las	US Survey Feet	US Survey Feet
832_958.las	US Survey Feet	US Survey Feet
832_960.las	US Survey Feet	US Survey Feet
832_962.las	US Survey Feet	US Survey Feet
832_964.las	US Survey Feet	US Survey Feet
832_966.las	US Survey Feet	US Survey Feet
832_968.las	US Survey Feet	US Survey Feet
832_970.las	US Survey Feet	US Survey Feet
832_972.las	US Survey Feet	US Survey Feet
832_974.las	US Survey Feet	US Survey Feet
832_976.las	US Survey Feet	US Survey Feet
832_978.las	US Survey Feet	US Survey Feet
832_980.las	US Survey Feet	US Survey Feet
832_982.las	US Survey Feet	US Survey Feet
832_984.las	US Survey Feet	US Survey Feet
832_986.las	US Survey Feet	US Survey Feet
832_988.las	US Survey Feet	US Survey Feet
832_990.las	US Survey Feet	US Survey Feet
832_992.las	US Survey Feet	US Survey Feet
832_994.las	US Survey Feet	US Survey Feet
832_996.las	US Survey Feet	US Survey Feet

2.6 Report on Units (Tiled Data) - continued

File	Horizontal Unit	Vertical Unit
832_998.las	US Survey Feet	US Survey Feet
834_1000.las	US Survey Feet	US Survey Feet
834_1002.las	US Survey Feet	US Survey Feet
834_1004.las	US Survey Feet	US Survey Feet
834_1006.las	US Survey Feet	US Survey Feet
834_1008.las	US Survey Feet	US Survey Feet
834_1010.las	US Survey Feet	US Survey Feet
834_1012.las	US Survey Feet	US Survey Feet
834_1014.las	US Survey Feet	US Survey Feet
834_1016.las	US Survey Feet	US Survey Feet
834_1018.las	US Survey Feet	US Survey Feet
834_1020.las	US Survey Feet	US Survey Feet
834_1022.las	US Survey Feet	US Survey Feet
834_1024.las	US Survey Feet	US Survey Feet
834_1026.las	US Survey Feet	US Survey Feet
834_1028.las	US Survey Feet	US Survey Feet
834_1030.las	US Survey Feet	US Survey Feet
834_1032.las	US Survey Feet	US Survey Feet
834_1034.las	US Survey Feet	US Survey Feet
834_1036.las	US Survey Feet	US Survey Feet
834_1038.las	US Survey Feet	US Survey Feet
834_1040.las	US Survey Feet	US Survey Feet
834_1042.las	US Survey Feet	US Survey Feet
834_1044.las	US Survey Feet	US Survey Feet
834_1046.las	US Survey Feet	US Survey Feet
834_1048.las	US Survey Feet	US Survey Feet
834_1050.las	US Survey Feet	US Survey Feet
834_1052.las	US Survey Feet	US Survey Feet
834_1054.las	US Survey Feet	US Survey Feet
834_1056.las	US Survey Feet	US Survey Feet
834_1058.las	US Survey Feet	US Survey Feet
834_1060.las	US Survey Feet	US Survey Feet
834_1062.las	US Survey Feet	US Survey Feet
834_1064.las	US Survey Feet	US Survey Feet
834_1066.las	US Survey Feet	US Survey Feet
834_1068.las	US Survey Feet	US Survey Feet
834_1070.las	US Survey Feet	US Survey Feet
834_1072.las	US Survey Feet	US Survey Feet
834_1074.las	US Survey Feet	US Survey Feet
834_1076.las	US Survey Feet	US Survey Feet
834_1078.las	US Survey Feet	US Survey Feet
834_1080.las	US Survey Feet	US Survey Feet
834_1082.las	US Survey Feet	US Survey Feet
834_1084.las	US Survey Feet	US Survey Feet
834_1086.las	US Survey Feet	US Survey Feet
834_1088.las	US Survey Feet	US Survey Feet
834_926.las	US Survey Feet	US Survey Feet
834_928.las	US Survey Feet	US Survey Feet
834_930.las	US Survey Feet	US Survey Feet

2.6 Report on Units (Tiled Data) - continued

File	Horizontal Unit	Vertical Unit
834_932.las	US Survey Feet	US Survey Feet
834_934.las	US Survey Feet	US Survey Feet
834_936.las	US Survey Feet	US Survey Feet
834_938.las	US Survey Feet	US Survey Feet
834_940.las	US Survey Feet	US Survey Feet
834_942.las	US Survey Feet	US Survey Feet
834_944.las	US Survey Feet	US Survey Feet
834_946.las	US Survey Feet	US Survey Feet
834_948.las	US Survey Feet	US Survey Feet
834_950.las	US Survey Feet	US Survey Feet
834_952.las	US Survey Feet	US Survey Feet
834_954.las	US Survey Feet	US Survey Feet
834_956.las	US Survey Feet	US Survey Feet
834_958.las	US Survey Feet	US Survey Feet
834_960.las	US Survey Feet	US Survey Feet
834_962.las	US Survey Feet	US Survey Feet
834_964.las	US Survey Feet	US Survey Feet
834_966.las	US Survey Feet	US Survey Feet
834_968.las	US Survey Feet	US Survey Feet
834_970.las	US Survey Feet	US Survey Feet
834_972.las	US Survey Feet	US Survey Feet
834_974.las	US Survey Feet	US Survey Feet
834_976.las	US Survey Feet	US Survey Feet
834_978.las	US Survey Feet	US Survey Feet
834_980.las	US Survey Feet	US Survey Feet
834_982.las	US Survey Feet	US Survey Feet
834_984.las	US Survey Feet	US Survey Feet
834_986.las	US Survey Feet	US Survey Feet
834_988.las	US Survey Feet	US Survey Feet
834_990.las	US Survey Feet	US Survey Feet
834_992.las	US Survey Feet	US Survey Feet
834_994.las	US Survey Feet	US Survey Feet
834_996.las	US Survey Feet	US Survey Feet
834_998.las	US Survey Feet	US Survey Feet
836_1000.las	US Survey Feet	US Survey Feet
836_1002.las	US Survey Feet	US Survey Feet
836_1004.las	US Survey Feet	US Survey Feet
836_1006.las	US Survey Feet	US Survey Feet
836_1008.las	US Survey Feet	US Survey Feet
836_1010.las	US Survey Feet	US Survey Feet
836_1012.las	US Survey Feet	US Survey Feet
836_1014.las	US Survey Feet	US Survey Feet
836_1016.las	US Survey Feet	US Survey Feet
836_1018.las	US Survey Feet	US Survey Feet
836_1020.las	US Survey Feet	US Survey Feet
836_1022.las	US Survey Feet	US Survey Feet
836_1024.las	US Survey Feet	US Survey Feet
836_1026.las	US Survey Feet	US Survey Feet
836_1028.las	US Survey Feet	US Survey Feet

2.6 Report on Units (Tiled Data) - continued

File	Horizontal Unit	Vertical Unit
836_1030.las	US Survey Feet	US Survey Feet
836_1032.las	US Survey Feet	US Survey Feet
836_1034.las	US Survey Feet	US Survey Feet
836_1036.las	US Survey Feet	US Survey Feet
836_1038.las	US Survey Feet	US Survey Feet
836_1040.las	US Survey Feet	US Survey Feet
836_1042.las	US Survey Feet	US Survey Feet
836_1044.las	US Survey Feet	US Survey Feet
836_1046.las	US Survey Feet	US Survey Feet
836_1048.las	US Survey Feet	US Survey Feet
836_1050.las	US Survey Feet	US Survey Feet
836_1052.las	US Survey Feet	US Survey Feet
836_1054.las	US Survey Feet	US Survey Feet
836_1056.las	US Survey Feet	US Survey Feet
836_1058.las	US Survey Feet	US Survey Feet
836_1060.las	US Survey Feet	US Survey Feet
836_1062.las	US Survey Feet	US Survey Feet
836_1064.las	US Survey Feet	US Survey Feet
836_1066.las	US Survey Feet	US Survey Feet
836_1068.las	US Survey Feet	US Survey Feet
836_1070.las	US Survey Feet	US Survey Feet
836_1072.las	US Survey Feet	US Survey Feet
836_1074.las	US Survey Feet	US Survey Feet
836_1076.las	US Survey Feet	US Survey Feet
836_1078.las	US Survey Feet	US Survey Feet
836_1080.las	US Survey Feet	US Survey Feet
836_1082.las	US Survey Feet	US Survey Feet
836_1084.las	US Survey Feet	US Survey Feet
836_1086.las	US Survey Feet	US Survey Feet
836_1088.las	US Survey Feet	US Survey Feet
836_926.las	US Survey Feet	US Survey Feet
836_928.las	US Survey Feet	US Survey Feet
836_930.las	US Survey Feet	US Survey Feet
836_932.las	US Survey Feet	US Survey Feet
836_934.las	US Survey Feet	US Survey Feet
836_936.las	US Survey Feet	US Survey Feet
836_938.las	US Survey Feet	US Survey Feet
836_940.las	US Survey Feet	US Survey Feet
836_942.las	US Survey Feet	US Survey Feet
836_944.las	US Survey Feet	US Survey Feet
836_946.las	US Survey Feet	US Survey Feet
836_948.las	US Survey Feet	US Survey Feet
836_950.las	US Survey Feet	US Survey Feet
836_952.las	US Survey Feet	US Survey Feet
836_954.las	US Survey Feet	US Survey Feet
836_956.las	US Survey Feet	US Survey Feet
836_958.las	US Survey Feet	US Survey Feet
836_960.las	US Survey Feet	US Survey Feet
836_962.las	US Survey Feet	US Survey Feet

2.6 Report on Units (Tiled Data) - continued

File	Horizontal Unit	Vertical Unit
836_964.las	US Survey Feet	US Survey Feet
836_966.las	US Survey Feet	US Survey Feet
836_968.las	US Survey Feet	US Survey Feet
836_970.las	US Survey Feet	US Survey Feet
836_972.las	US Survey Feet	US Survey Feet
836_974.las	US Survey Feet	US Survey Feet
836_976.las	US Survey Feet	US Survey Feet
836_978.las	US Survey Feet	US Survey Feet
836_980.las	US Survey Feet	US Survey Feet
836_982.las	US Survey Feet	US Survey Feet
836_984.las	US Survey Feet	US Survey Feet
836_986.las	US Survey Feet	US Survey Feet
836_988.las	US Survey Feet	US Survey Feet
836_990.las	US Survey Feet	US Survey Feet
836_992.las	US Survey Feet	US Survey Feet
836_994.las	US Survey Feet	US Survey Feet
836_996.las	US Survey Feet	US Survey Feet
836_998.las	US Survey Feet	US Survey Feet
838_1000.las	US Survey Feet	US Survey Feet
838_1002.las	US Survey Feet	US Survey Feet
838_1004.las	US Survey Feet	US Survey Feet
838_1006.las	US Survey Feet	US Survey Feet
838_1008.las	US Survey Feet	US Survey Feet
838_1010.las	US Survey Feet	US Survey Feet
838_1012.las	US Survey Feet	US Survey Feet
838_1014.las	US Survey Feet	US Survey Feet
838_1016.las	US Survey Feet	US Survey Feet
838_1018.las	US Survey Feet	US Survey Feet
838_1020.las	US Survey Feet	US Survey Feet
838_1022.las	US Survey Feet	US Survey Feet
838_1024.las	US Survey Feet	US Survey Feet
838_1026.las	US Survey Feet	US Survey Feet
838_1028.las	US Survey Feet	US Survey Feet
838_1030.las	US Survey Feet	US Survey Feet
838_1032.las	US Survey Feet	US Survey Feet
838_1034.las	US Survey Feet	US Survey Feet
838_1036.las	US Survey Feet	US Survey Feet
838_1038.las	US Survey Feet	US Survey Feet
838_1040.las	US Survey Feet	US Survey Feet
838_1042.las	US Survey Feet	US Survey Feet
838_1044.las	US Survey Feet	US Survey Feet
838_1046.las	US Survey Feet	US Survey Feet
838_1048.las	US Survey Feet	US Survey Feet
838_1050.las	US Survey Feet	US Survey Feet
838_1052.las	US Survey Feet	US Survey Feet
838_1054.las	US Survey Feet	US Survey Feet
838_1056.las	US Survey Feet	US Survey Feet
838_1058.las	US Survey Feet	US Survey Feet
838_1060.las	US Survey Feet	US Survey Feet

2.6 Report on Units (Tiled Data) - continued

File	Horizontal Unit	Vertical Unit
838_1062.las	US Survey Feet	US Survey Feet
838_1064.las	US Survey Feet	US Survey Feet
838_1066.las	US Survey Feet	US Survey Feet
838_1068.las	US Survey Feet	US Survey Feet
838_1070.las	US Survey Feet	US Survey Feet
838_1072.las	US Survey Feet	US Survey Feet
838_1074.las	US Survey Feet	US Survey Feet
838_1076.las	US Survey Feet	US Survey Feet
838_1078.las	US Survey Feet	US Survey Feet
838_1080.las	US Survey Feet	US Survey Feet
838_1082.las	US Survey Feet	US Survey Feet
838_1084.las	US Survey Feet	US Survey Feet
838_1086.las	US Survey Feet	US Survey Feet
838_1088.las	US Survey Feet	US Survey Feet
838_926.las	US Survey Feet	US Survey Feet
838_928.las	US Survey Feet	US Survey Feet
838_930.las	US Survey Feet	US Survey Feet
838_932.las	US Survey Feet	US Survey Feet
838_934.las	US Survey Feet	US Survey Feet
838_936.las	US Survey Feet	US Survey Feet
838_938.las	US Survey Feet	US Survey Feet
838_940.las	US Survey Feet	US Survey Feet
838_942.las	US Survey Feet	US Survey Feet
838_944.las	US Survey Feet	US Survey Feet
838_946.las	US Survey Feet	US Survey Feet
838_948.las	US Survey Feet	US Survey Feet
838_950.las	US Survey Feet	US Survey Feet
838_952.las	US Survey Feet	US Survey Feet
838_954.las	US Survey Feet	US Survey Feet
838_956.las	US Survey Feet	US Survey Feet
838_958.las	US Survey Feet	US Survey Feet
838_960.las	US Survey Feet	US Survey Feet
838_962.las	US Survey Feet	US Survey Feet
838_964.las	US Survey Feet	US Survey Feet
838_966.las	US Survey Feet	US Survey Feet
838_968.las	US Survey Feet	US Survey Feet
838_970.las	US Survey Feet	US Survey Feet
838_972.las	US Survey Feet	US Survey Feet
838_974.las	US Survey Feet	US Survey Feet
838_976.las	US Survey Feet	US Survey Feet
838_978.las	US Survey Feet	US Survey Feet
838_980.las	US Survey Feet	US Survey Feet
838_982.las	US Survey Feet	US Survey Feet
838_984.las	US Survey Feet	US Survey Feet
838_986.las	US Survey Feet	US Survey Feet
838_988.las	US Survey Feet	US Survey Feet
838_990.las	US Survey Feet	US Survey Feet
838_992.las	US Survey Feet	US Survey Feet
838_994.las	US Survey Feet	US Survey Feet

2.6 Report on Units (Tiled Data) - continued

File	Horizontal Unit	Vertical Unit
838_996.las	US Survey Feet	US Survey Feet
838_998.las	US Survey Feet	US Survey Feet
840_1000.las	US Survey Feet	US Survey Feet
840_1002.las	US Survey Feet	US Survey Feet
840_1004.las	US Survey Feet	US Survey Feet
840_1006.las	US Survey Feet	US Survey Feet
840_1008.las	US Survey Feet	US Survey Feet
840_1010.las	US Survey Feet	US Survey Feet
840_1012.las	US Survey Feet	US Survey Feet
840_1014.las	US Survey Feet	US Survey Feet
840_1016.las	US Survey Feet	US Survey Feet
840_1018.las	US Survey Feet	US Survey Feet
840_1020.las	US Survey Feet	US Survey Feet
840_1022.las	US Survey Feet	US Survey Feet
840_1024.las	US Survey Feet	US Survey Feet
840_1026.las	US Survey Feet	US Survey Feet
840_1028.las	US Survey Feet	US Survey Feet
840_1030.las	US Survey Feet	US Survey Feet
840_1032.las	US Survey Feet	US Survey Feet
840_1034.las	US Survey Feet	US Survey Feet
840_1036.las	US Survey Feet	US Survey Feet
840_1038.las	US Survey Feet	US Survey Feet
840_1040.las	US Survey Feet	US Survey Feet
840_1042.las	US Survey Feet	US Survey Feet
840_1044.las	US Survey Feet	US Survey Feet
840_1046.las	US Survey Feet	US Survey Feet
840_1048.las	US Survey Feet	US Survey Feet
840_1050.las	US Survey Feet	US Survey Feet
840_1052.las	US Survey Feet	US Survey Feet
840_1054.las	US Survey Feet	US Survey Feet
840_1056.las	US Survey Feet	US Survey Feet
840_1058.las	US Survey Feet	US Survey Feet
840_1060.las	US Survey Feet	US Survey Feet
840_1062.las	US Survey Feet	US Survey Feet
840_1064.las	US Survey Feet	US Survey Feet
840_1066.las	US Survey Feet	US Survey Feet
840_1068.las	US Survey Feet	US Survey Feet
840_1070.las	US Survey Feet	US Survey Feet
840_1072.las	US Survey Feet	US Survey Feet
840_1074.las	US Survey Feet	US Survey Feet
840_1076.las	US Survey Feet	US Survey Feet
840_1078.las	US Survey Feet	US Survey Feet
840_1080.las	US Survey Feet	US Survey Feet
840_1082.las	US Survey Feet	US Survey Feet
840_1084.las	US Survey Feet	US Survey Feet
840_1086.las	US Survey Feet	US Survey Feet
840_1088.las	US Survey Feet	US Survey Feet
840_926.las	US Survey Feet	US Survey Feet
840_928.las	US Survey Feet	US Survey Feet

2.6 Report on Units (Tiled Data) - continued

File	Horizontal Unit	Vertical Unit
840_930.las	US Survey Feet	US Survey Feet
840_932.las	US Survey Feet	US Survey Feet
840_934.las	US Survey Feet	US Survey Feet
840_936.las	US Survey Feet	US Survey Feet
840_938.las	US Survey Feet	US Survey Feet
840_940.las	US Survey Feet	US Survey Feet
840_942.las	US Survey Feet	US Survey Feet
840_944.las	US Survey Feet	US Survey Feet
840_946.las	US Survey Feet	US Survey Feet
840_948.las	US Survey Feet	US Survey Feet
840_950.las	US Survey Feet	US Survey Feet
840_952.las	US Survey Feet	US Survey Feet
840_954.las	US Survey Feet	US Survey Feet
840_956.las	US Survey Feet	US Survey Feet
840_958.las	US Survey Feet	US Survey Feet
840_960.las	US Survey Feet	US Survey Feet
840_962.las	US Survey Feet	US Survey Feet
840_964.las	US Survey Feet	US Survey Feet
840_966.las	US Survey Feet	US Survey Feet
840_968.las	US Survey Feet	US Survey Feet
840_970.las	US Survey Feet	US Survey Feet
840_972.las	US Survey Feet	US Survey Feet
840_974.las	US Survey Feet	US Survey Feet
840_976.las	US Survey Feet	US Survey Feet
840_978.las	US Survey Feet	US Survey Feet
840_980.las	US Survey Feet	US Survey Feet
840_982.las	US Survey Feet	US Survey Feet
840_984.las	US Survey Feet	US Survey Feet
840_986.las	US Survey Feet	US Survey Feet
840_988.las	US Survey Feet	US Survey Feet
840_990.las	US Survey Feet	US Survey Feet
840_992.las	US Survey Feet	US Survey Feet
840_994.las	US Survey Feet	US Survey Feet
840_996.las	US Survey Feet	US Survey Feet
840_998.las	US Survey Feet	US Survey Feet
842_1000.las	US Survey Feet	US Survey Feet
842_1002.las	US Survey Feet	US Survey Feet
842_1004.las	US Survey Feet	US Survey Feet
842_1006.las	US Survey Feet	US Survey Feet
842_1008.las	US Survey Feet	US Survey Feet
842_1010.las	US Survey Feet	US Survey Feet
842_1012.las	US Survey Feet	US Survey Feet
842_1014.las	US Survey Feet	US Survey Feet
842_1016.las	US Survey Feet	US Survey Feet
842_1018.las	US Survey Feet	US Survey Feet
842_1020.las	US Survey Feet	US Survey Feet
842_1022.las	US Survey Feet	US Survey Feet
842_1024.las	US Survey Feet	US Survey Feet
842_1026.las	US Survey Feet	US Survey Feet

2.6 Report on Units (Tiled Data) - continued

File	Horizontal Unit	Vertical Unit
842_1028.las	US Survey Feet	US Survey Feet
842_1030.las	US Survey Feet	US Survey Feet
842_1032.las	US Survey Feet	US Survey Feet
842_1034.las	US Survey Feet	US Survey Feet
842_1036.las	US Survey Feet	US Survey Feet
842_1038.las	US Survey Feet	US Survey Feet
842_1040.las	US Survey Feet	US Survey Feet
842_1042.las	US Survey Feet	US Survey Feet
842_1044.las	US Survey Feet	US Survey Feet
842_1046.las	US Survey Feet	US Survey Feet
842_1048.las	US Survey Feet	US Survey Feet
842_1050.las	US Survey Feet	US Survey Feet
842_1052.las	US Survey Feet	US Survey Feet
842_1054.las	US Survey Feet	US Survey Feet
842_1056.las	US Survey Feet	US Survey Feet
842_1058.las	US Survey Feet	US Survey Feet
842_1060.las	US Survey Feet	US Survey Feet
842_1062.las	US Survey Feet	US Survey Feet
842_1064.las	US Survey Feet	US Survey Feet
842_1066.las	US Survey Feet	US Survey Feet
842_1068.las	US Survey Feet	US Survey Feet
842_1070.las	US Survey Feet	US Survey Feet
842_1072.las	US Survey Feet	US Survey Feet
842_1074.las	US Survey Feet	US Survey Feet
842_1076.las	US Survey Feet	US Survey Feet
842_1078.las	US Survey Feet	US Survey Feet
842_1080.las	US Survey Feet	US Survey Feet
842_1082.las	US Survey Feet	US Survey Feet
842_1084.las	US Survey Feet	US Survey Feet
842_1086.las	US Survey Feet	US Survey Feet
842_1088.las	US Survey Feet	US Survey Feet
842_926.las	US Survey Feet	US Survey Feet
842_928.las	US Survey Feet	US Survey Feet
842_930.las	US Survey Feet	US Survey Feet
842_932.las	US Survey Feet	US Survey Feet
842_934.las	US Survey Feet	US Survey Feet
842_936.las	US Survey Feet	US Survey Feet
842_938.las	US Survey Feet	US Survey Feet
842_940.las	US Survey Feet	US Survey Feet
842_942.las	US Survey Feet	US Survey Feet
842_944.las	US Survey Feet	US Survey Feet
842_946.las	US Survey Feet	US Survey Feet
842_948.las	US Survey Feet	US Survey Feet
842_950.las	US Survey Feet	US Survey Feet
842_952.las	US Survey Feet	US Survey Feet
842_954.las	US Survey Feet	US Survey Feet
842_956.las	US Survey Feet	US Survey Feet
842_958.las	US Survey Feet	US Survey Feet
842_960.las	US Survey Feet	US Survey Feet

2.6 Report on Units (Tiled Data) - continued

File	Horizontal Unit	Vertical Unit
842_962.las	US Survey Feet	US Survey Feet
842_964.las	US Survey Feet	US Survey Feet
842_966.las	US Survey Feet	US Survey Feet
842_968.las	US Survey Feet	US Survey Feet
842_970.las	US Survey Feet	US Survey Feet
842_972.las	US Survey Feet	US Survey Feet
842_974.las	US Survey Feet	US Survey Feet
842_976.las	US Survey Feet	US Survey Feet
842_978.las	US Survey Feet	US Survey Feet
842_980.las	US Survey Feet	US Survey Feet
842_982.las	US Survey Feet	US Survey Feet
842_984.las	US Survey Feet	US Survey Feet
842_986.las	US Survey Feet	US Survey Feet
842_988.las	US Survey Feet	US Survey Feet
842_990.las	US Survey Feet	US Survey Feet
842_992.las	US Survey Feet	US Survey Feet
842_994.las	US Survey Feet	US Survey Feet
842_996.las	US Survey Feet	US Survey Feet
842_998.las	US Survey Feet	US Survey Feet
844_1000.las	US Survey Feet	US Survey Feet
844_1002.las	US Survey Feet	US Survey Feet
844_1004.las	US Survey Feet	US Survey Feet
844_1006.las	US Survey Feet	US Survey Feet
844_1008.las	US Survey Feet	US Survey Feet
844_1010.las	US Survey Feet	US Survey Feet
844_1012.las	US Survey Feet	US Survey Feet
844_1014.las	US Survey Feet	US Survey Feet
844_1016.las	US Survey Feet	US Survey Feet
844_1018.las	US Survey Feet	US Survey Feet
844_1020.las	US Survey Feet	US Survey Feet
844_1022.las	US Survey Feet	US Survey Feet
844_1024.las	US Survey Feet	US Survey Feet
844_1026.las	US Survey Feet	US Survey Feet
844_1028.las	US Survey Feet	US Survey Feet
844_1030.las	US Survey Feet	US Survey Feet
844_1032.las	US Survey Feet	US Survey Feet
844_1034.las	US Survey Feet	US Survey Feet
844_1036.las	US Survey Feet	US Survey Feet
844_1038.las	US Survey Feet	US Survey Feet
844_1040.las	US Survey Feet	US Survey Feet
844_1042.las	US Survey Feet	US Survey Feet
844_1044.las	US Survey Feet	US Survey Feet
844_1046.las	US Survey Feet	US Survey Feet
844_1048.las	US Survey Feet	US Survey Feet
844_1050.las	US Survey Feet	US Survey Feet
844_1052.las	US Survey Feet	US Survey Feet
844_1054.las	US Survey Feet	US Survey Feet
844_1056.las	US Survey Feet	US Survey Feet
844_1058.las	US Survey Feet	US Survey Feet

2.6 Report on Units (Tiled Data) - continued

File	Horizontal Unit	Vertical Unit
844_1060.las	US Survey Feet	US Survey Feet
844_1062.las	US Survey Feet	US Survey Feet
844_1064.las	US Survey Feet	US Survey Feet
844_1066.las	US Survey Feet	US Survey Feet
844_1068.las	US Survey Feet	US Survey Feet
844_1070.las	US Survey Feet	US Survey Feet
844_1072.las	US Survey Feet	US Survey Feet
844_1074.las	US Survey Feet	US Survey Feet
844_1076.las	US Survey Feet	US Survey Feet
844_1078.las	US Survey Feet	US Survey Feet
844_1080.las	US Survey Feet	US Survey Feet
844_1082.las	US Survey Feet	US Survey Feet
844_1084.las	US Survey Feet	US Survey Feet
844_1086.las	US Survey Feet	US Survey Feet
844_1088.las	US Survey Feet	US Survey Feet
844_926.las	US Survey Feet	US Survey Feet
844_928.las	US Survey Feet	US Survey Feet
844_930.las	US Survey Feet	US Survey Feet
844_932.las	US Survey Feet	US Survey Feet
844_934.las	US Survey Feet	US Survey Feet
844_936.las	US Survey Feet	US Survey Feet
844_938.las	US Survey Feet	US Survey Feet
844_940.las	US Survey Feet	US Survey Feet
844_942.las	US Survey Feet	US Survey Feet
844_944.las	US Survey Feet	US Survey Feet
844_946.las	US Survey Feet	US Survey Feet
844_948.las	US Survey Feet	US Survey Feet
844_950.las	US Survey Feet	US Survey Feet
844_952.las	US Survey Feet	US Survey Feet
844_954.las	US Survey Feet	US Survey Feet
844_956.las	US Survey Feet	US Survey Feet
844_958.las	US Survey Feet	US Survey Feet
844_960.las	US Survey Feet	US Survey Feet
844_962.las	US Survey Feet	US Survey Feet
844_964.las	US Survey Feet	US Survey Feet
844_966.las	US Survey Feet	US Survey Feet
844_968.las	US Survey Feet	US Survey Feet
844_970.las	US Survey Feet	US Survey Feet
844_972.las	US Survey Feet	US Survey Feet
844_974.las	US Survey Feet	US Survey Feet
844_976.las	US Survey Feet	US Survey Feet
844_978.las	US Survey Feet	US Survey Feet
844_980.las	US Survey Feet	US Survey Feet
844_982.las	US Survey Feet	US Survey Feet
844_984.las	US Survey Feet	US Survey Feet
844_986.las	US Survey Feet	US Survey Feet
844_988.las	US Survey Feet	US Survey Feet
844_990.las	US Survey Feet	US Survey Feet
844_992.las	US Survey Feet	US Survey Feet

2.6 Report on Units (Tiled Data) - continued

File	Horizontal Unit	Vertical Unit
844_994.las	US Survey Feet	US Survey Feet
844_996.las	US Survey Feet	US Survey Feet
844_998.las	US Survey Feet	US Survey Feet
846_1000.las	US Survey Feet	US Survey Feet
846_1002.las	US Survey Feet	US Survey Feet
846_1004.las	US Survey Feet	US Survey Feet
846_1006.las	US Survey Feet	US Survey Feet
846_1008.las	US Survey Feet	US Survey Feet
846_1010.las	US Survey Feet	US Survey Feet
846_1012.las	US Survey Feet	US Survey Feet
846_1014.las	US Survey Feet	US Survey Feet
846_1016.las	US Survey Feet	US Survey Feet
846_1018.las	US Survey Feet	US Survey Feet
846_1020.las	US Survey Feet	US Survey Feet
846_1022.las	US Survey Feet	US Survey Feet
846_1024.las	US Survey Feet	US Survey Feet
846_1026.las	US Survey Feet	US Survey Feet
846_1028.las	US Survey Feet	US Survey Feet
846_1030.las	US Survey Feet	US Survey Feet
846_1032.las	US Survey Feet	US Survey Feet
846_1034.las	US Survey Feet	US Survey Feet
846_1036.las	US Survey Feet	US Survey Feet
846_1038.las	US Survey Feet	US Survey Feet
846_1040.las	US Survey Feet	US Survey Feet
846_1042.las	US Survey Feet	US Survey Feet
846_1044.las	US Survey Feet	US Survey Feet
846_1046.las	US Survey Feet	US Survey Feet
846_1048.las	US Survey Feet	US Survey Feet
846_1050.las	US Survey Feet	US Survey Feet
846_1052.las	US Survey Feet	US Survey Feet
846_1054.las	US Survey Feet	US Survey Feet
846_1056.las	US Survey Feet	US Survey Feet
846_1058.las	US Survey Feet	US Survey Feet
846_1060.las	US Survey Feet	US Survey Feet
846_1062.las	US Survey Feet	US Survey Feet
846_1064.las	US Survey Feet	US Survey Feet
846_1066.las	US Survey Feet	US Survey Feet
846_1068.las	US Survey Feet	US Survey Feet
846_1070.las	US Survey Feet	US Survey Feet
846_1072.las	US Survey Feet	US Survey Feet
846_1074.las	US Survey Feet	US Survey Feet
846_1076.las	US Survey Feet	US Survey Feet
846_1078.las	US Survey Feet	US Survey Feet
846_1080.las	US Survey Feet	US Survey Feet
846_1082.las	US Survey Feet	US Survey Feet
846_1084.las	US Survey Feet	US Survey Feet
846_1086.las	US Survey Feet	US Survey Feet
846_1088.las	US Survey Feet	US Survey Feet
846_926.las	US Survey Feet	US Survey Feet

2.6 Report on Units (Tiled Data) - continued

File	Horizontal Unit	Vertical Unit
846_928.las	US Survey Feet	US Survey Feet
846_930.las	US Survey Feet	US Survey Feet
846_932.las	US Survey Feet	US Survey Feet
846_934.las	US Survey Feet	US Survey Feet
846_936.las	US Survey Feet	US Survey Feet
846_938.las	US Survey Feet	US Survey Feet
846_940.las	US Survey Feet	US Survey Feet
846_942.las	US Survey Feet	US Survey Feet
846_944.las	US Survey Feet	US Survey Feet
846_946.las	US Survey Feet	US Survey Feet
846_948.las	US Survey Feet	US Survey Feet
846_950.las	US Survey Feet	US Survey Feet
846_952.las	US Survey Feet	US Survey Feet
846_954.las	US Survey Feet	US Survey Feet
846_956.las	US Survey Feet	US Survey Feet
846_958.las	US Survey Feet	US Survey Feet
846_960.las	US Survey Feet	US Survey Feet
846_962.las	US Survey Feet	US Survey Feet
846_964.las	US Survey Feet	US Survey Feet
846_966.las	US Survey Feet	US Survey Feet
846_968.las	US Survey Feet	US Survey Feet
846_970.las	US Survey Feet	US Survey Feet
846_972.las	US Survey Feet	US Survey Feet
846_974.las	US Survey Feet	US Survey Feet
846_976.las	US Survey Feet	US Survey Feet
846_978.las	US Survey Feet	US Survey Feet
846_980.las	US Survey Feet	US Survey Feet
846_982.las	US Survey Feet	US Survey Feet
846_984.las	US Survey Feet	US Survey Feet
846_986.las	US Survey Feet	US Survey Feet
846_988.las	US Survey Feet	US Survey Feet
846_990.las	US Survey Feet	US Survey Feet
846_992.las	US Survey Feet	US Survey Feet
846_994.las	US Survey Feet	US Survey Feet
846_996.las	US Survey Feet	US Survey Feet
846_998.las	US Survey Feet	US Survey Feet
848_1000.las	US Survey Feet	US Survey Feet
848_1002.las	US Survey Feet	US Survey Feet
848_1004.las	US Survey Feet	US Survey Feet
848_1006.las	US Survey Feet	US Survey Feet
848_1008.las	US Survey Feet	US Survey Feet
848_1010.las	US Survey Feet	US Survey Feet
848_1012.las	US Survey Feet	US Survey Feet
848_1014.las	US Survey Feet	US Survey Feet
848_1016.las	US Survey Feet	US Survey Feet
848_1018.las	US Survey Feet	US Survey Feet
848_1020.las	US Survey Feet	US Survey Feet
848_1022.las	US Survey Feet	US Survey Feet
848_1024.las	US Survey Feet	US Survey Feet

2.6 Report on Units (Tiled Data) - continued

File	Horizontal Unit	Vertical Unit
848_1026.las	US Survey Feet	US Survey Feet
848_1028.las	US Survey Feet	US Survey Feet
848_1030.las	US Survey Feet	US Survey Feet
848_1032.las	US Survey Feet	US Survey Feet
848_1034.las	US Survey Feet	US Survey Feet
848_1036.las	US Survey Feet	US Survey Feet
848_1038.las	US Survey Feet	US Survey Feet
848_1040.las	US Survey Feet	US Survey Feet
848_1042.las	US Survey Feet	US Survey Feet
848_1044.las	US Survey Feet	US Survey Feet
848_1046.las	US Survey Feet	US Survey Feet
848_1048.las	US Survey Feet	US Survey Feet
848_1050.las	US Survey Feet	US Survey Feet
848_1052.las	US Survey Feet	US Survey Feet
848_1054.las	US Survey Feet	US Survey Feet
848_1056.las	US Survey Feet	US Survey Feet
848_1058.las	US Survey Feet	US Survey Feet
848_1060.las	US Survey Feet	US Survey Feet
848_1062.las	US Survey Feet	US Survey Feet
848_1064.las	US Survey Feet	US Survey Feet
848_1066.las	US Survey Feet	US Survey Feet
848_1068.las	US Survey Feet	US Survey Feet
848_1070.las	US Survey Feet	US Survey Feet
848_1072.las	US Survey Feet	US Survey Feet
848_1074.las	US Survey Feet	US Survey Feet
848_1076.las	US Survey Feet	US Survey Feet
848_1078.las	US Survey Feet	US Survey Feet
848_1080.las	US Survey Feet	US Survey Feet
848_1082.las	US Survey Feet	US Survey Feet
848_1084.las	US Survey Feet	US Survey Feet
848_1086.las	US Survey Feet	US Survey Feet
848_1088.las	US Survey Feet	US Survey Feet
848_926.las	US Survey Feet	US Survey Feet
848_928.las	US Survey Feet	US Survey Feet
848_930.las	US Survey Feet	US Survey Feet
848_932.las	US Survey Feet	US Survey Feet
848_934.las	US Survey Feet	US Survey Feet
848_936.las	US Survey Feet	US Survey Feet
848_938.las	US Survey Feet	US Survey Feet
848_940.las	US Survey Feet	US Survey Feet
848_942.las	US Survey Feet	US Survey Feet
848_944.las	US Survey Feet	US Survey Feet
848_946.las	US Survey Feet	US Survey Feet
848_948.las	US Survey Feet	US Survey Feet
848_950.las	US Survey Feet	US Survey Feet
848_952.las	US Survey Feet	US Survey Feet
848_954.las	US Survey Feet	US Survey Feet
848_956.las	US Survey Feet	US Survey Feet
848_958.las	US Survey Feet	US Survey Feet

2.6 Report on Units (Tiled Data) - continued

File	Horizontal Unit	Vertical Unit
848_960.las	US Survey Feet	US Survey Feet
848_962.las	US Survey Feet	US Survey Feet
848_964.las	US Survey Feet	US Survey Feet
848_966.las	US Survey Feet	US Survey Feet
848_968.las	US Survey Feet	US Survey Feet
848_970.las	US Survey Feet	US Survey Feet
848_972.las	US Survey Feet	US Survey Feet
848_974.las	US Survey Feet	US Survey Feet
848_976.las	US Survey Feet	US Survey Feet
848_978.las	US Survey Feet	US Survey Feet
848_980.las	US Survey Feet	US Survey Feet
848_982.las	US Survey Feet	US Survey Feet
848_984.las	US Survey Feet	US Survey Feet
848_986.las	US Survey Feet	US Survey Feet
848_988.las	US Survey Feet	US Survey Feet
848_990.las	US Survey Feet	US Survey Feet
848_992.las	US Survey Feet	US Survey Feet
848_994.las	US Survey Feet	US Survey Feet
848_996.las	US Survey Feet	US Survey Feet
848_998.las	US Survey Feet	US Survey Feet
850_1000.las	US Survey Feet	US Survey Feet
850_1002.las	US Survey Feet	US Survey Feet
850_1004.las	US Survey Feet	US Survey Feet
850_1006.las	US Survey Feet	US Survey Feet
850_1008.las	US Survey Feet	US Survey Feet
850_1010.las	US Survey Feet	US Survey Feet
850_1012.las	US Survey Feet	US Survey Feet
850_1014.las	US Survey Feet	US Survey Feet
850_1016.las	US Survey Feet	US Survey Feet
850_1018.las	US Survey Feet	US Survey Feet
850_1020.las	US Survey Feet	US Survey Feet
850_1022.las	US Survey Feet	US Survey Feet
850_1024.las	US Survey Feet	US Survey Feet
850_1026.las	US Survey Feet	US Survey Feet
850_1028.las	US Survey Feet	US Survey Feet
850_1030.las	US Survey Feet	US Survey Feet
850_1032.las	US Survey Feet	US Survey Feet
850_1034.las	US Survey Feet	US Survey Feet
850_1036.las	US Survey Feet	US Survey Feet
850_1038.las	US Survey Feet	US Survey Feet
850_1040.las	US Survey Feet	US Survey Feet
850_1042.las	US Survey Feet	US Survey Feet
850_1044.las	US Survey Feet	US Survey Feet
850_1046.las	US Survey Feet	US Survey Feet
850_1048.las	US Survey Feet	US Survey Feet
850_1050.las	US Survey Feet	US Survey Feet
850_1052.las	US Survey Feet	US Survey Feet
850_1054.las	US Survey Feet	US Survey Feet
850_1056.las	US Survey Feet	US Survey Feet

2.6 Report on Units (Tiled Data) - continued

File	Horizontal Unit	Vertical Unit
850_1058.las	US Survey Feet	US Survey Feet
850_1060.las	US Survey Feet	US Survey Feet
850_1062.las	US Survey Feet	US Survey Feet
850_1064.las	US Survey Feet	US Survey Feet
850_1066.las	US Survey Feet	US Survey Feet
850_1068.las	US Survey Feet	US Survey Feet
850_1070.las	US Survey Feet	US Survey Feet
850_1072.las	US Survey Feet	US Survey Feet
850_1074.las	US Survey Feet	US Survey Feet
850_1076.las	US Survey Feet	US Survey Feet
850_1078.las	US Survey Feet	US Survey Feet
850_1080.las	US Survey Feet	US Survey Feet
850_1082.las	US Survey Feet	US Survey Feet
850_1084.las	US Survey Feet	US Survey Feet
850_1086.las	US Survey Feet	US Survey Feet
850_1088.las	US Survey Feet	US Survey Feet
850_926.las	US Survey Feet	US Survey Feet
850_928.las	US Survey Feet	US Survey Feet
850_930.las	US Survey Feet	US Survey Feet
850_932.las	US Survey Feet	US Survey Feet
850_934.las	US Survey Feet	US Survey Feet
850_936.las	US Survey Feet	US Survey Feet
850_938.las	US Survey Feet	US Survey Feet
850_940.las	US Survey Feet	US Survey Feet
850_942.las	US Survey Feet	US Survey Feet
850_944.las	US Survey Feet	US Survey Feet
850_946.las	US Survey Feet	US Survey Feet
850_948.las	US Survey Feet	US Survey Feet
850_950.las	US Survey Feet	US Survey Feet
850_952.las	US Survey Feet	US Survey Feet
850_954.las	US Survey Feet	US Survey Feet
850_956.las	US Survey Feet	US Survey Feet
850_958.las	US Survey Feet	US Survey Feet
850_960.las	US Survey Feet	US Survey Feet
850_962.las	US Survey Feet	US Survey Feet
850_964.las	US Survey Feet	US Survey Feet
850_966.las	US Survey Feet	US Survey Feet
850_968.las	US Survey Feet	US Survey Feet
850_970.las	US Survey Feet	US Survey Feet
850_972.las	US Survey Feet	US Survey Feet
850_974.las	US Survey Feet	US Survey Feet
850_976.las	US Survey Feet	US Survey Feet
850_978.las	US Survey Feet	US Survey Feet
850_980.las	US Survey Feet	US Survey Feet
850_982.las	US Survey Feet	US Survey Feet
850_984.las	US Survey Feet	US Survey Feet
850_986.las	US Survey Feet	US Survey Feet
850_988.las	US Survey Feet	US Survey Feet
850_990.las	US Survey Feet	US Survey Feet

2.6 Report on Units (Tiled Data) - continued

File	Horizontal Unit	Vertical Unit
850_992.las	US Survey Feet	US Survey Feet
850_994.las	US Survey Feet	US Survey Feet
850_996.las	US Survey Feet	US Survey Feet
850_998.las	US Survey Feet	US Survey Feet
852_1000.las	US Survey Feet	US Survey Feet
852_1002.las	US Survey Feet	US Survey Feet
852_1004.las	US Survey Feet	US Survey Feet
852_1006.las	US Survey Feet	US Survey Feet
852_1008.las	US Survey Feet	US Survey Feet
852_1010.las	US Survey Feet	US Survey Feet
852_1012.las	US Survey Feet	US Survey Feet
852_1014.las	US Survey Feet	US Survey Feet
852_1016.las	US Survey Feet	US Survey Feet
852_1018.las	US Survey Feet	US Survey Feet
852_1020.las	US Survey Feet	US Survey Feet
852_1022.las	US Survey Feet	US Survey Feet
852_1024.las	US Survey Feet	US Survey Feet
852_1026.las	US Survey Feet	US Survey Feet
852_1028.las	US Survey Feet	US Survey Feet
852_1030.las	US Survey Feet	US Survey Feet
852_1032.las	US Survey Feet	US Survey Feet
852_1034.las	US Survey Feet	US Survey Feet
852_1036.las	US Survey Feet	US Survey Feet
852_1038.las	US Survey Feet	US Survey Feet
852_1040.las	US Survey Feet	US Survey Feet
852_1042.las	US Survey Feet	US Survey Feet
852_1044.las	US Survey Feet	US Survey Feet
852_1046.las	US Survey Feet	US Survey Feet
852_1048.las	US Survey Feet	US Survey Feet
852_1050.las	US Survey Feet	US Survey Feet
852_1052.las	US Survey Feet	US Survey Feet
852_1054.las	US Survey Feet	US Survey Feet
852_1056.las	US Survey Feet	US Survey Feet
852_1058.las	US Survey Feet	US Survey Feet
852_1060.las	US Survey Feet	US Survey Feet
852_1062.las	US Survey Feet	US Survey Feet
852_1064.las	US Survey Feet	US Survey Feet
852_1066.las	US Survey Feet	US Survey Feet
852_1068.las	US Survey Feet	US Survey Feet
852_926.las	US Survey Feet	US Survey Feet
852_928.las	US Survey Feet	US Survey Feet
852_930.las	US Survey Feet	US Survey Feet
852_932.las	US Survey Feet	US Survey Feet
852_934.las	US Survey Feet	US Survey Feet
852_936.las	US Survey Feet	US Survey Feet
852_938.las	US Survey Feet	US Survey Feet
852_940.las	US Survey Feet	US Survey Feet
852_942.las	US Survey Feet	US Survey Feet
852_944.las	US Survey Feet	US Survey Feet

2.6 Report on Units (Tiled Data) - continued

File	Horizontal Unit	Vertical Unit
852_946.las	US Survey Feet	US Survey Feet
852_948.las	US Survey Feet	US Survey Feet
852_950.las	US Survey Feet	US Survey Feet
852_952.las	US Survey Feet	US Survey Feet
852_954.las	US Survey Feet	US Survey Feet
852_956.las	US Survey Feet	US Survey Feet
852_958.las	US Survey Feet	US Survey Feet
852_960.las	US Survey Feet	US Survey Feet
852_962.las	US Survey Feet	US Survey Feet
852_964.las	US Survey Feet	US Survey Feet
852_966.las	US Survey Feet	US Survey Feet
852_968.las	US Survey Feet	US Survey Feet
852_970.las	US Survey Feet	US Survey Feet
852_972.las	US Survey Feet	US Survey Feet
852_974.las	US Survey Feet	US Survey Feet
852_976.las	US Survey Feet	US Survey Feet
852_978.las	US Survey Feet	US Survey Feet
852_980.las	US Survey Feet	US Survey Feet
852_982.las	US Survey Feet	US Survey Feet
852_984.las	US Survey Feet	US Survey Feet
852_986.las	US Survey Feet	US Survey Feet
852_988.las	US Survey Feet	US Survey Feet
852_990.las	US Survey Feet	US Survey Feet
852_992.las	US Survey Feet	US Survey Feet
852_994.las	US Survey Feet	US Survey Feet
852_996.las	US Survey Feet	US Survey Feet
852_998.las	US Survey Feet	US Survey Feet
854_1000.las	US Survey Feet	US Survey Feet
854_1002.las	US Survey Feet	US Survey Feet
854_1004.las	US Survey Feet	US Survey Feet
854_1006.las	US Survey Feet	US Survey Feet
854_1008.las	US Survey Feet	US Survey Feet
854_1010.las	US Survey Feet	US Survey Feet
854_1012.las	US Survey Feet	US Survey Feet
854_1014.las	US Survey Feet	US Survey Feet
854_1016.las	US Survey Feet	US Survey Feet
854_1018.las	US Survey Feet	US Survey Feet
854_1020.las	US Survey Feet	US Survey Feet
854_1022.las	US Survey Feet	US Survey Feet
854_1024.las	US Survey Feet	US Survey Feet
854_1026.las	US Survey Feet	US Survey Feet
854_1028.las	US Survey Feet	US Survey Feet
854_1030.las	US Survey Feet	US Survey Feet
854_1032.las	US Survey Feet	US Survey Feet
854_1034.las	US Survey Feet	US Survey Feet
854_1036.las	US Survey Feet	US Survey Feet
854_1038.las	US Survey Feet	US Survey Feet
854_1040.las	US Survey Feet	US Survey Feet
854_1042.las	US Survey Feet	US Survey Feet

2.6 Report on Units (Tiled Data) - continued

File	Horizontal Unit	Vertical Unit
854_1044.las	US Survey Feet	US Survey Feet
854_1046.las	US Survey Feet	US Survey Feet
854_1048.las	US Survey Feet	US Survey Feet
854_1050.las	US Survey Feet	US Survey Feet
854_1052.las	US Survey Feet	US Survey Feet
854_1054.las	US Survey Feet	US Survey Feet
854_1056.las	US Survey Feet	US Survey Feet
854_1058.las	US Survey Feet	US Survey Feet
854_1060.las	US Survey Feet	US Survey Feet
854_1062.las	US Survey Feet	US Survey Feet
854_926.las	US Survey Feet	US Survey Feet
854_928.las	US Survey Feet	US Survey Feet
854_930.las	US Survey Feet	US Survey Feet
854_932.las	US Survey Feet	US Survey Feet
854_934.las	US Survey Feet	US Survey Feet
854_936.las	US Survey Feet	US Survey Feet
854_938.las	US Survey Feet	US Survey Feet
854_940.las	US Survey Feet	US Survey Feet
854_942.las	US Survey Feet	US Survey Feet
854_944.las	US Survey Feet	US Survey Feet
854_946.las	US Survey Feet	US Survey Feet
854_948.las	US Survey Feet	US Survey Feet
854_950.las	US Survey Feet	US Survey Feet
854_952.las	US Survey Feet	US Survey Feet
854_954.las	US Survey Feet	US Survey Feet
854_956.las	US Survey Feet	US Survey Feet
854_958.las	US Survey Feet	US Survey Feet
854_960.las	US Survey Feet	US Survey Feet
854_962.las	US Survey Feet	US Survey Feet
854_964.las	US Survey Feet	US Survey Feet
854_966.las	US Survey Feet	US Survey Feet
854_968.las	US Survey Feet	US Survey Feet
854_970.las	US Survey Feet	US Survey Feet
854_972.las	US Survey Feet	US Survey Feet
854_974.las	US Survey Feet	US Survey Feet
854_976.las	US Survey Feet	US Survey Feet
854_978.las	US Survey Feet	US Survey Feet
854_980.las	US Survey Feet	US Survey Feet
854_982.las	US Survey Feet	US Survey Feet
854_984.las	US Survey Feet	US Survey Feet
854_986.las	US Survey Feet	US Survey Feet
854_988.las	US Survey Feet	US Survey Feet
854_990.las	US Survey Feet	US Survey Feet
854_992.las	US Survey Feet	US Survey Feet
854_994.las	US Survey Feet	US Survey Feet
854_996.las	US Survey Feet	US Survey Feet
854_998.las	US Survey Feet	US Survey Feet
856_1000.las	US Survey Feet	US Survey Feet
856_1002.las	US Survey Feet	US Survey Feet

2.6 Report on Units (Tiled Data) - continued

File	Horizontal Unit	Vertical Unit
856_1004.las	US Survey Feet	US Survey Feet
856_1006.las	US Survey Feet	US Survey Feet
856_1008.las	US Survey Feet	US Survey Feet
856_1010.las	US Survey Feet	US Survey Feet
856_1012.las	US Survey Feet	US Survey Feet
856_1014.las	US Survey Feet	US Survey Feet
856_1016.las	US Survey Feet	US Survey Feet
856_1018.las	US Survey Feet	US Survey Feet
856_1020.las	US Survey Feet	US Survey Feet
856_1022.las	US Survey Feet	US Survey Feet
856_1024.las	US Survey Feet	US Survey Feet
856_1026.las	US Survey Feet	US Survey Feet
856_1028.las	US Survey Feet	US Survey Feet
856_1030.las	US Survey Feet	US Survey Feet
856_1032.las	US Survey Feet	US Survey Feet
856_1034.las	US Survey Feet	US Survey Feet
856_1036.las	US Survey Feet	US Survey Feet
856_1038.las	US Survey Feet	US Survey Feet
856_1040.las	US Survey Feet	US Survey Feet
856_1042.las	US Survey Feet	US Survey Feet
856_1044.las	US Survey Feet	US Survey Feet
856_1046.las	US Survey Feet	US Survey Feet
856_1048.las	US Survey Feet	US Survey Feet
856_1050.las	US Survey Feet	US Survey Feet
856_1052.las	US Survey Feet	US Survey Feet
856_1054.las	US Survey Feet	US Survey Feet
856_1056.las	US Survey Feet	US Survey Feet
856_1058.las	US Survey Feet	US Survey Feet
856_1060.las	US Survey Feet	US Survey Feet
856_1062.las	US Survey Feet	US Survey Feet
856_926.las	US Survey Feet	US Survey Feet
856_928.las	US Survey Feet	US Survey Feet
856_930.las	US Survey Feet	US Survey Feet
856_932.las	US Survey Feet	US Survey Feet
856_934.las	US Survey Feet	US Survey Feet
856_936.las	US Survey Feet	US Survey Feet
856_938.las	US Survey Feet	US Survey Feet
856_940.las	US Survey Feet	US Survey Feet
856_942.las	US Survey Feet	US Survey Feet
856_944.las	US Survey Feet	US Survey Feet
856_946.las	US Survey Feet	US Survey Feet
856_948.las	US Survey Feet	US Survey Feet
856_950.las	US Survey Feet	US Survey Feet
856_952.las	US Survey Feet	US Survey Feet
856_954.las	US Survey Feet	US Survey Feet
856_956.las	US Survey Feet	US Survey Feet
856_958.las	US Survey Feet	US Survey Feet
856_960.las	US Survey Feet	US Survey Feet
856_962.las	US Survey Feet	US Survey Feet

2.6 Report on Units (Tiled Data) - continued

File	Horizontal Unit	Vertical Unit
856_964.las	US Survey Feet	US Survey Feet
856_966.las	US Survey Feet	US Survey Feet
856_968.las	US Survey Feet	US Survey Feet
856_970.las	US Survey Feet	US Survey Feet
856_972.las	US Survey Feet	US Survey Feet
856_974.las	US Survey Feet	US Survey Feet
856_976.las	US Survey Feet	US Survey Feet
856_978.las	US Survey Feet	US Survey Feet
856_980.las	US Survey Feet	US Survey Feet
856_982.las	US Survey Feet	US Survey Feet
856_984.las	US Survey Feet	US Survey Feet
856_986.las	US Survey Feet	US Survey Feet
856_988.las	US Survey Feet	US Survey Feet
856_990.las	US Survey Feet	US Survey Feet
856_992.las	US Survey Feet	US Survey Feet
856_994.las	US Survey Feet	US Survey Feet
856_996.las	US Survey Feet	US Survey Feet
856_998.las	US Survey Feet	US Survey Feet
858_1000.las	US Survey Feet	US Survey Feet
858_1002.las	US Survey Feet	US Survey Feet
858_1004.las	US Survey Feet	US Survey Feet
858_1006.las	US Survey Feet	US Survey Feet
858_1008.las	US Survey Feet	US Survey Feet
858_1010.las	US Survey Feet	US Survey Feet
858_1012.las	US Survey Feet	US Survey Feet
858_1014.las	US Survey Feet	US Survey Feet
858_1016.las	US Survey Feet	US Survey Feet
858_1018.las	US Survey Feet	US Survey Feet
858_1020.las	US Survey Feet	US Survey Feet
858_1022.las	US Survey Feet	US Survey Feet
858_1024.las	US Survey Feet	US Survey Feet
858_1026.las	US Survey Feet	US Survey Feet
858_1028.las	US Survey Feet	US Survey Feet
858_1030.las	US Survey Feet	US Survey Feet
858_1032.las	US Survey Feet	US Survey Feet
858_1034.las	US Survey Feet	US Survey Feet
858_1036.las	US Survey Feet	US Survey Feet
858_1038.las	US Survey Feet	US Survey Feet
858_1040.las	US Survey Feet	US Survey Feet
858_1042.las	US Survey Feet	US Survey Feet
858_1044.las	US Survey Feet	US Survey Feet
858_1046.las	US Survey Feet	US Survey Feet
858_1048.las	US Survey Feet	US Survey Feet
858_1050.las	US Survey Feet	US Survey Feet
858_1052.las	US Survey Feet	US Survey Feet
858_1054.las	US Survey Feet	US Survey Feet
858_1056.las	US Survey Feet	US Survey Feet
858_1058.las	US Survey Feet	US Survey Feet
858_1060.las	US Survey Feet	US Survey Feet

2.6 Report on Units (Tiled Data) - continued

File	Horizontal Unit	Vertical Unit
858_1062.las	US Survey Feet	US Survey Feet
858_926.las	US Survey Feet	US Survey Feet
858_928.las	US Survey Feet	US Survey Feet
858_930.las	US Survey Feet	US Survey Feet
858_932.las	US Survey Feet	US Survey Feet
858_934.las	US Survey Feet	US Survey Feet
858_936.las	US Survey Feet	US Survey Feet
858_938.las	US Survey Feet	US Survey Feet
858_940.las	US Survey Feet	US Survey Feet
858_942.las	US Survey Feet	US Survey Feet
858_944.las	US Survey Feet	US Survey Feet
858_946.las	US Survey Feet	US Survey Feet
858_948.las	US Survey Feet	US Survey Feet
858_950.las	US Survey Feet	US Survey Feet
858_952.las	US Survey Feet	US Survey Feet
858_954.las	US Survey Feet	US Survey Feet
858_956.las	US Survey Feet	US Survey Feet
858_958.las	US Survey Feet	US Survey Feet
858_960.las	US Survey Feet	US Survey Feet
858_962.las	US Survey Feet	US Survey Feet
858_964.las	US Survey Feet	US Survey Feet
858_966.las	US Survey Feet	US Survey Feet
858_968.las	US Survey Feet	US Survey Feet
858_970.las	US Survey Feet	US Survey Feet
858_972.las	US Survey Feet	US Survey Feet
858_974.las	US Survey Feet	US Survey Feet
858_976.las	US Survey Feet	US Survey Feet
858_978.las	US Survey Feet	US Survey Feet
858_980.las	US Survey Feet	US Survey Feet
858_982.las	US Survey Feet	US Survey Feet
858_984.las	US Survey Feet	US Survey Feet
858_986.las	US Survey Feet	US Survey Feet
858_988.las	US Survey Feet	US Survey Feet
858_990.las	US Survey Feet	US Survey Feet
858_992.las	US Survey Feet	US Survey Feet
858_994.las	US Survey Feet	US Survey Feet
858_996.las	US Survey Feet	US Survey Feet
858_998.las	US Survey Feet	US Survey Feet
860_1000.las	US Survey Feet	US Survey Feet
860_1002.las	US Survey Feet	US Survey Feet
860_1004.las	US Survey Feet	US Survey Feet
860_1006.las	US Survey Feet	US Survey Feet
860_1008.las	US Survey Feet	US Survey Feet
860_1010.las	US Survey Feet	US Survey Feet
860_1012.las	US Survey Feet	US Survey Feet
860_1014.las	US Survey Feet	US Survey Feet
860_1016.las	US Survey Feet	US Survey Feet
860_1018.las	US Survey Feet	US Survey Feet
860_1020.las	US Survey Feet	US Survey Feet

2.6 Report on Units (Tiled Data) - continued

File	Horizontal Unit	Vertical Unit
860_1022.las	US Survey Feet	US Survey Feet
860_1024.las	US Survey Feet	US Survey Feet
860_1026.las	US Survey Feet	US Survey Feet
860_1028.las	US Survey Feet	US Survey Feet
860_1030.las	US Survey Feet	US Survey Feet
860_1032.las	US Survey Feet	US Survey Feet
860_1034.las	US Survey Feet	US Survey Feet
860_1036.las	US Survey Feet	US Survey Feet
860_1038.las	US Survey Feet	US Survey Feet
860_1040.las	US Survey Feet	US Survey Feet
860_1042.las	US Survey Feet	US Survey Feet
860_1044.las	US Survey Feet	US Survey Feet
860_1046.las	US Survey Feet	US Survey Feet
860_1048.las	US Survey Feet	US Survey Feet
860_1050.las	US Survey Feet	US Survey Feet
860_1052.las	US Survey Feet	US Survey Feet
860_1054.las	US Survey Feet	US Survey Feet
860_1056.las	US Survey Feet	US Survey Feet
860_1058.las	US Survey Feet	US Survey Feet
860_1060.las	US Survey Feet	US Survey Feet
860_1062.las	US Survey Feet	US Survey Feet
860_926.las	US Survey Feet	US Survey Feet
860_928.las	US Survey Feet	US Survey Feet
860_930.las	US Survey Feet	US Survey Feet
860_932.las	US Survey Feet	US Survey Feet
860_934.las	US Survey Feet	US Survey Feet
860_936.las	US Survey Feet	US Survey Feet
860_938.las	US Survey Feet	US Survey Feet
860_940.las	US Survey Feet	US Survey Feet
860_942.las	US Survey Feet	US Survey Feet
860_944.las	US Survey Feet	US Survey Feet
860_946.las	US Survey Feet	US Survey Feet
860_948.las	US Survey Feet	US Survey Feet
860_950.las	US Survey Feet	US Survey Feet
860_952.las	US Survey Feet	US Survey Feet
860_954.las	US Survey Feet	US Survey Feet
860_956.las	US Survey Feet	US Survey Feet
860_958.las	US Survey Feet	US Survey Feet
860_960.las	US Survey Feet	US Survey Feet
860_962.las	US Survey Feet	US Survey Feet
860_964.las	US Survey Feet	US Survey Feet
860_966.las	US Survey Feet	US Survey Feet
860_968.las	US Survey Feet	US Survey Feet
860_970.las	US Survey Feet	US Survey Feet
860_972.las	US Survey Feet	US Survey Feet
860_974.las	US Survey Feet	US Survey Feet
860_976.las	US Survey Feet	US Survey Feet
860_978.las	US Survey Feet	US Survey Feet
860_980.las	US Survey Feet	US Survey Feet

2.6 Report on Units (Tiled Data) - continued

File	Horizontal Unit	Vertical Unit
860_982.las	US Survey Feet	US Survey Feet
860_984.las	US Survey Feet	US Survey Feet
860_986.las	US Survey Feet	US Survey Feet
860_988.las	US Survey Feet	US Survey Feet
860_990.las	US Survey Feet	US Survey Feet
860_992.las	US Survey Feet	US Survey Feet
860_994.las	US Survey Feet	US Survey Feet
860_996.las	US Survey Feet	US Survey Feet
860_998.las	US Survey Feet	US Survey Feet
862_1000.las	US Survey Feet	US Survey Feet
862_1002.las	US Survey Feet	US Survey Feet
862_1004.las	US Survey Feet	US Survey Feet
862_1006.las	US Survey Feet	US Survey Feet
862_1008.las	US Survey Feet	US Survey Feet
862_1010.las	US Survey Feet	US Survey Feet
862_1012.las	US Survey Feet	US Survey Feet
862_1014.las	US Survey Feet	US Survey Feet
862_1016.las	US Survey Feet	US Survey Feet
862_1018.las	US Survey Feet	US Survey Feet
862_1020.las	US Survey Feet	US Survey Feet
862_1022.las	US Survey Feet	US Survey Feet
862_1024.las	US Survey Feet	US Survey Feet
862_1026.las	US Survey Feet	US Survey Feet
862_1028.las	US Survey Feet	US Survey Feet
862_1030.las	US Survey Feet	US Survey Feet
862_1032.las	US Survey Feet	US Survey Feet
862_1034.las	US Survey Feet	US Survey Feet
862_1036.las	US Survey Feet	US Survey Feet
862_1038.las	US Survey Feet	US Survey Feet
862_1040.las	US Survey Feet	US Survey Feet
862_1042.las	US Survey Feet	US Survey Feet
862_1044.las	US Survey Feet	US Survey Feet
862_1046.las	US Survey Feet	US Survey Feet
862_1048.las	US Survey Feet	US Survey Feet
862_1050.las	US Survey Feet	US Survey Feet
862_1052.las	US Survey Feet	US Survey Feet
862_1054.las	US Survey Feet	US Survey Feet
862_1056.las	US Survey Feet	US Survey Feet
862_1058.las	US Survey Feet	US Survey Feet
862_1060.las	US Survey Feet	US Survey Feet
862_1062.las	US Survey Feet	US Survey Feet
862_926.las	US Survey Feet	US Survey Feet
862_928.las	US Survey Feet	US Survey Feet
862_930.las	US Survey Feet	US Survey Feet
862_932.las	US Survey Feet	US Survey Feet
862_934.las	US Survey Feet	US Survey Feet
862_936.las	US Survey Feet	US Survey Feet
862_938.las	US Survey Feet	US Survey Feet
862_940.las	US Survey Feet	US Survey Feet

2.6 Report on Units (Tiled Data) - continued

File	Horizontal Unit	Vertical Unit
862_942.las	US Survey Feet	US Survey Feet
862_944.las	US Survey Feet	US Survey Feet
862_946.las	US Survey Feet	US Survey Feet
862_948.las	US Survey Feet	US Survey Feet
862_950.las	US Survey Feet	US Survey Feet
862_952.las	US Survey Feet	US Survey Feet
862_954.las	US Survey Feet	US Survey Feet
862_956.las	US Survey Feet	US Survey Feet
862_958.las	US Survey Feet	US Survey Feet
862_960.las	US Survey Feet	US Survey Feet
862_962.las	US Survey Feet	US Survey Feet
862_964.las	US Survey Feet	US Survey Feet
862_966.las	US Survey Feet	US Survey Feet
862_968.las	US Survey Feet	US Survey Feet
862_970.las	US Survey Feet	US Survey Feet
862_972.las	US Survey Feet	US Survey Feet
862_974.las	US Survey Feet	US Survey Feet
862_976.las	US Survey Feet	US Survey Feet
862_978.las	US Survey Feet	US Survey Feet
862_980.las	US Survey Feet	US Survey Feet
862_982.las	US Survey Feet	US Survey Feet
862_984.las	US Survey Feet	US Survey Feet
862_986.las	US Survey Feet	US Survey Feet
862_988.las	US Survey Feet	US Survey Feet
862_990.las	US Survey Feet	US Survey Feet
862_992.las	US Survey Feet	US Survey Feet
862_994.las	US Survey Feet	US Survey Feet
862_996.las	US Survey Feet	US Survey Feet
862_998.las	US Survey Feet	US Survey Feet
864_1000.las	US Survey Feet	US Survey Feet
864_1002.las	US Survey Feet	US Survey Feet
864_1004.las	US Survey Feet	US Survey Feet
864_1006.las	US Survey Feet	US Survey Feet
864_1008.las	US Survey Feet	US Survey Feet
864_1010.las	US Survey Feet	US Survey Feet
864_1012.las	US Survey Feet	US Survey Feet
864_1014.las	US Survey Feet	US Survey Feet
864_1016.las	US Survey Feet	US Survey Feet
864_1018.las	US Survey Feet	US Survey Feet
864_1020.las	US Survey Feet	US Survey Feet
864_1022.las	US Survey Feet	US Survey Feet
864_1024.las	US Survey Feet	US Survey Feet
864_1026.las	US Survey Feet	US Survey Feet
864_1028.las	US Survey Feet	US Survey Feet
864_1030.las	US Survey Feet	US Survey Feet
864_1032.las	US Survey Feet	US Survey Feet
864_1034.las	US Survey Feet	US Survey Feet
864_1036.las	US Survey Feet	US Survey Feet
864_1038.las	US Survey Feet	US Survey Feet

2.6 Report on Units (Tiled Data) - continued

File	Horizontal Unit	Vertical Unit
864_1040.las	US Survey Feet	US Survey Feet
864_1042.las	US Survey Feet	US Survey Feet
864_1044.las	US Survey Feet	US Survey Feet
864_1046.las	US Survey Feet	US Survey Feet
864_1048.las	US Survey Feet	US Survey Feet
864_1050.las	US Survey Feet	US Survey Feet
864_1052.las	US Survey Feet	US Survey Feet
864_1054.las	US Survey Feet	US Survey Feet
864_1056.las	US Survey Feet	US Survey Feet
864_1058.las	US Survey Feet	US Survey Feet
864_1060.las	US Survey Feet	US Survey Feet
864_1062.las	US Survey Feet	US Survey Feet
864_926.las	US Survey Feet	US Survey Feet
864_928.las	US Survey Feet	US Survey Feet
864_930.las	US Survey Feet	US Survey Feet
864_932.las	US Survey Feet	US Survey Feet
864_934.las	US Survey Feet	US Survey Feet
864_936.las	US Survey Feet	US Survey Feet
864_938.las	US Survey Feet	US Survey Feet
864_940.las	US Survey Feet	US Survey Feet
864_942.las	US Survey Feet	US Survey Feet
864_944.las	US Survey Feet	US Survey Feet
864_946.las	US Survey Feet	US Survey Feet
864_948.las	US Survey Feet	US Survey Feet
864_950.las	US Survey Feet	US Survey Feet
864_952.las	US Survey Feet	US Survey Feet
864_954.las	US Survey Feet	US Survey Feet
864_956.las	US Survey Feet	US Survey Feet
864_958.las	US Survey Feet	US Survey Feet
864_960.las	US Survey Feet	US Survey Feet
864_962.las	US Survey Feet	US Survey Feet
864_964.las	US Survey Feet	US Survey Feet
864_966.las	US Survey Feet	US Survey Feet
864_968.las	US Survey Feet	US Survey Feet
864_970.las	US Survey Feet	US Survey Feet
864_972.las	US Survey Feet	US Survey Feet
864_974.las	US Survey Feet	US Survey Feet
864_976.las	US Survey Feet	US Survey Feet
864_978.las	US Survey Feet	US Survey Feet
864_980.las	US Survey Feet	US Survey Feet
864_982.las	US Survey Feet	US Survey Feet
864_984.las	US Survey Feet	US Survey Feet
864_986.las	US Survey Feet	US Survey Feet
864_988.las	US Survey Feet	US Survey Feet
864_990.las	US Survey Feet	US Survey Feet
864_992.las	US Survey Feet	US Survey Feet
864_994.las	US Survey Feet	US Survey Feet
864_996.las	US Survey Feet	US Survey Feet
864_998.las	US Survey Feet	US Survey Feet

2.6 Report on Units (Tiled Data) - continued

File	Horizontal Unit	Vertical Unit
866_1000.las	US Survey Feet	US Survey Feet
866_1002.las	US Survey Feet	US Survey Feet
866_1004.las	US Survey Feet	US Survey Feet
866_1006.las	US Survey Feet	US Survey Feet
866_1008.las	US Survey Feet	US Survey Feet
866_1010.las	US Survey Feet	US Survey Feet
866_1012.las	US Survey Feet	US Survey Feet
866_1014.las	US Survey Feet	US Survey Feet
866_1016.las	US Survey Feet	US Survey Feet
866_1018.las	US Survey Feet	US Survey Feet
866_1020.las	US Survey Feet	US Survey Feet
866_1022.las	US Survey Feet	US Survey Feet
866_1024.las	US Survey Feet	US Survey Feet
866_1026.las	US Survey Feet	US Survey Feet
866_1028.las	US Survey Feet	US Survey Feet
866_1030.las	US Survey Feet	US Survey Feet
866_1032.las	US Survey Feet	US Survey Feet
866_1034.las	US Survey Feet	US Survey Feet
866_1036.las	US Survey Feet	US Survey Feet
866_1038.las	US Survey Feet	US Survey Feet
866_1040.las	US Survey Feet	US Survey Feet
866_1042.las	US Survey Feet	US Survey Feet
866_1044.las	US Survey Feet	US Survey Feet
866_1046.las	US Survey Feet	US Survey Feet
866_1048.las	US Survey Feet	US Survey Feet
866_1050.las	US Survey Feet	US Survey Feet
866_1052.las	US Survey Feet	US Survey Feet
866_1054.las	US Survey Feet	US Survey Feet
866_1056.las	US Survey Feet	US Survey Feet
866_1058.las	US Survey Feet	US Survey Feet
866_1060.las	US Survey Feet	US Survey Feet
866_1062.las	US Survey Feet	US Survey Feet
866_926.las	US Survey Feet	US Survey Feet
866_928.las	US Survey Feet	US Survey Feet
866_930.las	US Survey Feet	US Survey Feet
866_932.las	US Survey Feet	US Survey Feet
866_934.las	US Survey Feet	US Survey Feet
866_936.las	US Survey Feet	US Survey Feet
866_938.las	US Survey Feet	US Survey Feet
866_940.las	US Survey Feet	US Survey Feet
866_942.las	US Survey Feet	US Survey Feet
866_944.las	US Survey Feet	US Survey Feet
866_946.las	US Survey Feet	US Survey Feet
866_948.las	US Survey Feet	US Survey Feet
866_950.las	US Survey Feet	US Survey Feet
866_952.las	US Survey Feet	US Survey Feet
866_954.las	US Survey Feet	US Survey Feet
866_956.las	US Survey Feet	US Survey Feet
866_958.las	US Survey Feet	US Survey Feet

2.6 Report on Units (Tiled Data) - continued

File	Horizontal Unit	Vertical Unit
866_960.las	US Survey Feet	US Survey Feet
866_962.las	US Survey Feet	US Survey Feet
866_964.las	US Survey Feet	US Survey Feet
866_966.las	US Survey Feet	US Survey Feet
866_968.las	US Survey Feet	US Survey Feet
866_970.las	US Survey Feet	US Survey Feet
866_972.las	US Survey Feet	US Survey Feet
866_974.las	US Survey Feet	US Survey Feet
866_976.las	US Survey Feet	US Survey Feet
866_978.las	US Survey Feet	US Survey Feet
866_980.las	US Survey Feet	US Survey Feet
866_982.las	US Survey Feet	US Survey Feet
866_984.las	US Survey Feet	US Survey Feet
866_986.las	US Survey Feet	US Survey Feet
866_988.las	US Survey Feet	US Survey Feet
866_990.las	US Survey Feet	US Survey Feet
866_992.las	US Survey Feet	US Survey Feet
866_994.las	US Survey Feet	US Survey Feet
866_996.las	US Survey Feet	US Survey Feet
866_998.las	US Survey Feet	US Survey Feet
868_1000.las	US Survey Feet	US Survey Feet
868_1002.las	US Survey Feet	US Survey Feet
868_1004.las	US Survey Feet	US Survey Feet
868_1006.las	US Survey Feet	US Survey Feet
868_1008.las	US Survey Feet	US Survey Feet
868_1010.las	US Survey Feet	US Survey Feet
868_1012.las	US Survey Feet	US Survey Feet
868_1014.las	US Survey Feet	US Survey Feet
868_1016.las	US Survey Feet	US Survey Feet
868_1018.las	US Survey Feet	US Survey Feet
868_1020.las	US Survey Feet	US Survey Feet
868_1022.las	US Survey Feet	US Survey Feet
868_1024.las	US Survey Feet	US Survey Feet
868_1026.las	US Survey Feet	US Survey Feet
868_1028.las	US Survey Feet	US Survey Feet
868_1030.las	US Survey Feet	US Survey Feet
868_1032.las	US Survey Feet	US Survey Feet
868_1034.las	US Survey Feet	US Survey Feet
868_1036.las	US Survey Feet	US Survey Feet
868_1038.las	US Survey Feet	US Survey Feet
868_1040.las	US Survey Feet	US Survey Feet
868_1042.las	US Survey Feet	US Survey Feet
868_1044.las	US Survey Feet	US Survey Feet
868_1046.las	US Survey Feet	US Survey Feet
868_1048.las	US Survey Feet	US Survey Feet
868_1050.las	US Survey Feet	US Survey Feet
868_1052.las	US Survey Feet	US Survey Feet
868_1054.las	US Survey Feet	US Survey Feet
868_1056.las	US Survey Feet	US Survey Feet

2.6 Report on Units (Tiled Data) - continued

File	Horizontal Unit	Vertical Unit
868_1058.las	US Survey Feet	US Survey Feet
868_1060.las	US Survey Feet	US Survey Feet
868_1062.las	US Survey Feet	US Survey Feet
868_926.las	US Survey Feet	US Survey Feet
868_928.las	US Survey Feet	US Survey Feet
868_930.las	US Survey Feet	US Survey Feet
868_932.las	US Survey Feet	US Survey Feet
868_934.las	US Survey Feet	US Survey Feet
868_936.las	US Survey Feet	US Survey Feet
868_938.las	US Survey Feet	US Survey Feet
868_940.las	US Survey Feet	US Survey Feet
868_942.las	US Survey Feet	US Survey Feet
868_944.las	US Survey Feet	US Survey Feet
868_946.las	US Survey Feet	US Survey Feet
868_948.las	US Survey Feet	US Survey Feet
868_950.las	US Survey Feet	US Survey Feet
868_952.las	US Survey Feet	US Survey Feet
868_954.las	US Survey Feet	US Survey Feet
868_956.las	US Survey Feet	US Survey Feet
868_958.las	US Survey Feet	US Survey Feet
868_960.las	US Survey Feet	US Survey Feet
868_962.las	US Survey Feet	US Survey Feet
868_964.las	US Survey Feet	US Survey Feet
868_966.las	US Survey Feet	US Survey Feet
868_968.las	US Survey Feet	US Survey Feet
868_970.las	US Survey Feet	US Survey Feet
868_972.las	US Survey Feet	US Survey Feet
868_974.las	US Survey Feet	US Survey Feet
868_976.las	US Survey Feet	US Survey Feet
868_978.las	US Survey Feet	US Survey Feet
868_980.las	US Survey Feet	US Survey Feet
868_982.las	US Survey Feet	US Survey Feet
868_984.las	US Survey Feet	US Survey Feet
868_986.las	US Survey Feet	US Survey Feet
868_988.las	US Survey Feet	US Survey Feet
868_990.las	US Survey Feet	US Survey Feet
868_992.las	US Survey Feet	US Survey Feet
868_994.las	US Survey Feet	US Survey Feet
868_996.las	US Survey Feet	US Survey Feet
868_998.las	US Survey Feet	US Survey Feet
870_1000.las	US Survey Feet	US Survey Feet
870_1002.las	US Survey Feet	US Survey Feet
870_1004.las	US Survey Feet	US Survey Feet
870_1006.las	US Survey Feet	US Survey Feet
870_1008.las	US Survey Feet	US Survey Feet
870_1010.las	US Survey Feet	US Survey Feet
870_1012.las	US Survey Feet	US Survey Feet
870_1014.las	US Survey Feet	US Survey Feet
870_1016.las	US Survey Feet	US Survey Feet

2.6 Report on Units (Tiled Data) - continued

File	Horizontal Unit	Vertical Unit
870_1018.las	US Survey Feet	US Survey Feet
870_1020.las	US Survey Feet	US Survey Feet
870_1022.las	US Survey Feet	US Survey Feet
870_1024.las	US Survey Feet	US Survey Feet
870_1026.las	US Survey Feet	US Survey Feet
870_1028.las	US Survey Feet	US Survey Feet
870_1030.las	US Survey Feet	US Survey Feet
870_1032.las	US Survey Feet	US Survey Feet
870_1034.las	US Survey Feet	US Survey Feet
870_1036.las	US Survey Feet	US Survey Feet
870_1038.las	US Survey Feet	US Survey Feet
870_1040.las	US Survey Feet	US Survey Feet
870_1042.las	US Survey Feet	US Survey Feet
870_1044.las	US Survey Feet	US Survey Feet
870_1046.las	US Survey Feet	US Survey Feet
870_1048.las	US Survey Feet	US Survey Feet
870_1050.las	US Survey Feet	US Survey Feet
870_1052.las	US Survey Feet	US Survey Feet
870_1054.las	US Survey Feet	US Survey Feet
870_1056.las	US Survey Feet	US Survey Feet
870_1058.las	US Survey Feet	US Survey Feet
870_1060.las	US Survey Feet	US Survey Feet
870_1062.las	US Survey Feet	US Survey Feet
870_926.las	US Survey Feet	US Survey Feet
870_928.las	US Survey Feet	US Survey Feet
870_930.las	US Survey Feet	US Survey Feet
870_932.las	US Survey Feet	US Survey Feet
870_934.las	US Survey Feet	US Survey Feet
870_936.las	US Survey Feet	US Survey Feet
870_938.las	US Survey Feet	US Survey Feet
870_940.las	US Survey Feet	US Survey Feet
870_942.las	US Survey Feet	US Survey Feet
870_944.las	US Survey Feet	US Survey Feet
870_946.las	US Survey Feet	US Survey Feet
870_948.las	US Survey Feet	US Survey Feet
870_950.las	US Survey Feet	US Survey Feet
870_952.las	US Survey Feet	US Survey Feet
870_954.las	US Survey Feet	US Survey Feet
870_956.las	US Survey Feet	US Survey Feet
870_958.las	US Survey Feet	US Survey Feet
870_960.las	US Survey Feet	US Survey Feet
870_962.las	US Survey Feet	US Survey Feet
870_964.las	US Survey Feet	US Survey Feet
870_966.las	US Survey Feet	US Survey Feet
870_968.las	US Survey Feet	US Survey Feet
870_970.las	US Survey Feet	US Survey Feet
870_972.las	US Survey Feet	US Survey Feet
870_974.las	US Survey Feet	US Survey Feet
870_976.las	US Survey Feet	US Survey Feet

2.6 Report on Units (Tiled Data) - continued

File	Horizontal Unit	Vertical Unit
870_978.las	US Survey Feet	US Survey Feet
870_980.las	US Survey Feet	US Survey Feet
870_982.las	US Survey Feet	US Survey Feet
870_984.las	US Survey Feet	US Survey Feet
870_986.las	US Survey Feet	US Survey Feet
870_988.las	US Survey Feet	US Survey Feet
870_990.las	US Survey Feet	US Survey Feet
870_992.las	US Survey Feet	US Survey Feet
870_994.las	US Survey Feet	US Survey Feet
870_996.las	US Survey Feet	US Survey Feet
870_998.las	US Survey Feet	US Survey Feet
872_1000.las	US Survey Feet	US Survey Feet
872_1002.las	US Survey Feet	US Survey Feet
872_1004.las	US Survey Feet	US Survey Feet
872_1006.las	US Survey Feet	US Survey Feet
872_1008.las	US Survey Feet	US Survey Feet
872_1010.las	US Survey Feet	US Survey Feet
872_1012.las	US Survey Feet	US Survey Feet
872_1014.las	US Survey Feet	US Survey Feet
872_1016.las	US Survey Feet	US Survey Feet
872_1018.las	US Survey Feet	US Survey Feet
872_1020.las	US Survey Feet	US Survey Feet
872_1022.las	US Survey Feet	US Survey Feet
872_1024.las	US Survey Feet	US Survey Feet
872_1026.las	US Survey Feet	US Survey Feet
872_1028.las	US Survey Feet	US Survey Feet
872_1030.las	US Survey Feet	US Survey Feet
872_1032.las	US Survey Feet	US Survey Feet
872_1034.las	US Survey Feet	US Survey Feet
872_1036.las	US Survey Feet	US Survey Feet
872_1038.las	US Survey Feet	US Survey Feet
872_1040.las	US Survey Feet	US Survey Feet
872_1042.las	US Survey Feet	US Survey Feet
872_1044.las	US Survey Feet	US Survey Feet
872_1046.las	US Survey Feet	US Survey Feet
872_1048.las	US Survey Feet	US Survey Feet
872_1050.las	US Survey Feet	US Survey Feet
872_1052.las	US Survey Feet	US Survey Feet
872_1054.las	US Survey Feet	US Survey Feet
872_1056.las	US Survey Feet	US Survey Feet
872_1058.las	US Survey Feet	US Survey Feet
872_1060.las	US Survey Feet	US Survey Feet
872_1062.las	US Survey Feet	US Survey Feet
872_926.las	US Survey Feet	US Survey Feet
872_928.las	US Survey Feet	US Survey Feet
872_930.las	US Survey Feet	US Survey Feet
872_932.las	US Survey Feet	US Survey Feet
872_934.las	US Survey Feet	US Survey Feet
872_936.las	US Survey Feet	US Survey Feet

2.6 Report on Units (Tiled Data) - continued

File	Horizontal Unit	Vertical Unit
872_938.las	US Survey Feet	US Survey Feet
872_940.las	US Survey Feet	US Survey Feet
872_942.las	US Survey Feet	US Survey Feet
872_944.las	US Survey Feet	US Survey Feet
872_946.las	US Survey Feet	US Survey Feet
872_948.las	US Survey Feet	US Survey Feet
872_950.las	US Survey Feet	US Survey Feet
872_952.las	US Survey Feet	US Survey Feet
872_954.las	US Survey Feet	US Survey Feet
872_956.las	US Survey Feet	US Survey Feet
872_958.las	US Survey Feet	US Survey Feet
872_960.las	US Survey Feet	US Survey Feet
872_962.las	US Survey Feet	US Survey Feet
872_964.las	US Survey Feet	US Survey Feet
872_966.las	US Survey Feet	US Survey Feet
872_968.las	US Survey Feet	US Survey Feet
872_970.las	US Survey Feet	US Survey Feet
872_972.las	US Survey Feet	US Survey Feet
872_974.las	US Survey Feet	US Survey Feet
872_976.las	US Survey Feet	US Survey Feet
872_978.las	US Survey Feet	US Survey Feet
872_980.las	US Survey Feet	US Survey Feet
872_982.las	US Survey Feet	US Survey Feet
872_984.las	US Survey Feet	US Survey Feet
872_986.las	US Survey Feet	US Survey Feet
872_988.las	US Survey Feet	US Survey Feet
872_990.las	US Survey Feet	US Survey Feet
872_992.las	US Survey Feet	US Survey Feet
872_994.las	US Survey Feet	US Survey Feet
872_996.las	US Survey Feet	US Survey Feet
872_998.las	US Survey Feet	US Survey Feet
874_1000.las	US Survey Feet	US Survey Feet
874_1002.las	US Survey Feet	US Survey Feet
874_1004.las	US Survey Feet	US Survey Feet
874_1006.las	US Survey Feet	US Survey Feet
874_1008.las	US Survey Feet	US Survey Feet
874_1010.las	US Survey Feet	US Survey Feet
874_1012.las	US Survey Feet	US Survey Feet
874_1014.las	US Survey Feet	US Survey Feet
874_1016.las	US Survey Feet	US Survey Feet
874_1018.las	US Survey Feet	US Survey Feet
874_1020.las	US Survey Feet	US Survey Feet
874_1022.las	US Survey Feet	US Survey Feet
874_1024.las	US Survey Feet	US Survey Feet
874_1026.las	US Survey Feet	US Survey Feet
874_1028.las	US Survey Feet	US Survey Feet
874_1030.las	US Survey Feet	US Survey Feet
874_1032.las	US Survey Feet	US Survey Feet
874_1034.las	US Survey Feet	US Survey Feet

2.6 Report on Units (Tiled Data) - continued

File	Horizontal Unit	Vertical Unit
874_1036.las	US Survey Feet	US Survey Feet
874_1038.las	US Survey Feet	US Survey Feet
874_1040.las	US Survey Feet	US Survey Feet
874_1042.las	US Survey Feet	US Survey Feet
874_1044.las	US Survey Feet	US Survey Feet
874_1046.las	US Survey Feet	US Survey Feet
874_1048.las	US Survey Feet	US Survey Feet
874_1050.las	US Survey Feet	US Survey Feet
874_1052.las	US Survey Feet	US Survey Feet
874_1054.las	US Survey Feet	US Survey Feet
874_1056.las	US Survey Feet	US Survey Feet
874_1058.las	US Survey Feet	US Survey Feet
874_1060.las	US Survey Feet	US Survey Feet
874_1062.las	US Survey Feet	US Survey Feet
874_926.las	US Survey Feet	US Survey Feet
874_928.las	US Survey Feet	US Survey Feet
874_930.las	US Survey Feet	US Survey Feet
874_932.las	US Survey Feet	US Survey Feet
874_934.las	US Survey Feet	US Survey Feet
874_936.las	US Survey Feet	US Survey Feet
874_938.las	US Survey Feet	US Survey Feet
874_940.las	US Survey Feet	US Survey Feet
874_942.las	US Survey Feet	US Survey Feet
874_944.las	US Survey Feet	US Survey Feet
874_946.las	US Survey Feet	US Survey Feet
874_948.las	US Survey Feet	US Survey Feet
874_950.las	US Survey Feet	US Survey Feet
874_952.las	US Survey Feet	US Survey Feet
874_954.las	US Survey Feet	US Survey Feet
874_956.las	US Survey Feet	US Survey Feet
874_958.las	US Survey Feet	US Survey Feet
874_960.las	US Survey Feet	US Survey Feet
874_962.las	US Survey Feet	US Survey Feet
874_964.las	US Survey Feet	US Survey Feet
874_966.las	US Survey Feet	US Survey Feet
874_968.las	US Survey Feet	US Survey Feet
874_970.las	US Survey Feet	US Survey Feet
874_972.las	US Survey Feet	US Survey Feet
874_974.las	US Survey Feet	US Survey Feet
874_976.las	US Survey Feet	US Survey Feet
874_978.las	US Survey Feet	US Survey Feet
874_980.las	US Survey Feet	US Survey Feet
874_982.las	US Survey Feet	US Survey Feet
874_984.las	US Survey Feet	US Survey Feet
874_986.las	US Survey Feet	US Survey Feet
874_988.las	US Survey Feet	US Survey Feet
874_990.las	US Survey Feet	US Survey Feet
874_992.las	US Survey Feet	US Survey Feet
874_994.las	US Survey Feet	US Survey Feet

2.6 Report on Units (Tiled Data) - continued

File	Horizontal Unit	Vertical Unit
874_996.las	US Survey Feet	US Survey Feet
874_998.las	US Survey Feet	US Survey Feet
876_1000.las	US Survey Feet	US Survey Feet
876_1002.las	US Survey Feet	US Survey Feet
876_1004.las	US Survey Feet	US Survey Feet
876_1006.las	US Survey Feet	US Survey Feet
876_1008.las	US Survey Feet	US Survey Feet
876_1010.las	US Survey Feet	US Survey Feet
876_1012.las	US Survey Feet	US Survey Feet
876_1014.las	US Survey Feet	US Survey Feet
876_1016.las	US Survey Feet	US Survey Feet
876_1018.las	US Survey Feet	US Survey Feet
876_1020.las	US Survey Feet	US Survey Feet
876_1022.las	US Survey Feet	US Survey Feet
876_1024.las	US Survey Feet	US Survey Feet
876_1026.las	US Survey Feet	US Survey Feet
876_1028.las	US Survey Feet	US Survey Feet
876_1030.las	US Survey Feet	US Survey Feet
876_1032.las	US Survey Feet	US Survey Feet
876_1034.las	US Survey Feet	US Survey Feet
876_1036.las	US Survey Feet	US Survey Feet
876_1038.las	US Survey Feet	US Survey Feet
876_1040.las	US Survey Feet	US Survey Feet
876_1042.las	US Survey Feet	US Survey Feet
876_1044.las	US Survey Feet	US Survey Feet
876_1046.las	US Survey Feet	US Survey Feet
876_1048.las	US Survey Feet	US Survey Feet
876_1050.las	US Survey Feet	US Survey Feet
876_1052.las	US Survey Feet	US Survey Feet
876_1054.las	US Survey Feet	US Survey Feet
876_1056.las	US Survey Feet	US Survey Feet
876_1058.las	US Survey Feet	US Survey Feet
876_1060.las	US Survey Feet	US Survey Feet
876_1062.las	US Survey Feet	US Survey Feet
876_926.las	US Survey Feet	US Survey Feet
876_928.las	US Survey Feet	US Survey Feet
876_930.las	US Survey Feet	US Survey Feet
876_932.las	US Survey Feet	US Survey Feet
876_934.las	US Survey Feet	US Survey Feet
876_936.las	US Survey Feet	US Survey Feet
876_938.las	US Survey Feet	US Survey Feet
876_940.las	US Survey Feet	US Survey Feet
876_942.las	US Survey Feet	US Survey Feet
876_944.las	US Survey Feet	US Survey Feet
876_946.las	US Survey Feet	US Survey Feet
876_948.las	US Survey Feet	US Survey Feet
876_950.las	US Survey Feet	US Survey Feet
876_952.las	US Survey Feet	US Survey Feet
876_954.las	US Survey Feet	US Survey Feet

2.6 Report on Units (Tiled Data) - continued

File	Horizontal Unit	Vertical Unit
876_956.las	US Survey Feet	US Survey Feet
876_958.las	US Survey Feet	US Survey Feet
876_960.las	US Survey Feet	US Survey Feet
876_962.las	US Survey Feet	US Survey Feet
876_964.las	US Survey Feet	US Survey Feet
876_966.las	US Survey Feet	US Survey Feet
876_968.las	US Survey Feet	US Survey Feet
876_970.las	US Survey Feet	US Survey Feet
876_972.las	US Survey Feet	US Survey Feet
876_974.las	US Survey Feet	US Survey Feet
876_976.las	US Survey Feet	US Survey Feet
876_978.las	US Survey Feet	US Survey Feet
876_980.las	US Survey Feet	US Survey Feet
876_982.las	US Survey Feet	US Survey Feet
876_984.las	US Survey Feet	US Survey Feet
876_986.las	US Survey Feet	US Survey Feet
876_988.las	US Survey Feet	US Survey Feet
876_990.las	US Survey Feet	US Survey Feet
876_992.las	US Survey Feet	US Survey Feet
876_994.las	US Survey Feet	US Survey Feet
876_996.las	US Survey Feet	US Survey Feet
876_998.las	US Survey Feet	US Survey Feet
878_1000.las	US Survey Feet	US Survey Feet
878_1002.las	US Survey Feet	US Survey Feet
878_1004.las	US Survey Feet	US Survey Feet
878_1006.las	US Survey Feet	US Survey Feet
878_1008.las	US Survey Feet	US Survey Feet
878_1010.las	US Survey Feet	US Survey Feet
878_1012.las	US Survey Feet	US Survey Feet
878_1014.las	US Survey Feet	US Survey Feet
878_1016.las	US Survey Feet	US Survey Feet
878_1018.las	US Survey Feet	US Survey Feet
878_1020.las	US Survey Feet	US Survey Feet
878_1022.las	US Survey Feet	US Survey Feet
878_1024.las	US Survey Feet	US Survey Feet
878_1026.las	US Survey Feet	US Survey Feet
878_1028.las	US Survey Feet	US Survey Feet
878_1030.las	US Survey Feet	US Survey Feet
878_1032.las	US Survey Feet	US Survey Feet
878_1034.las	US Survey Feet	US Survey Feet
878_1036.las	US Survey Feet	US Survey Feet
878_1038.las	US Survey Feet	US Survey Feet
878_1040.las	US Survey Feet	US Survey Feet
878_1042.las	US Survey Feet	US Survey Feet
878_1044.las	US Survey Feet	US Survey Feet
878_1046.las	US Survey Feet	US Survey Feet
878_1048.las	US Survey Feet	US Survey Feet
878_1050.las	US Survey Feet	US Survey Feet
878_1052.las	US Survey Feet	US Survey Feet

2.6 Report on Units (Tiled Data) - continued

File	Horizontal Unit	Vertical Unit
878_1054.las	US Survey Feet	US Survey Feet
878_926.las	US Survey Feet	US Survey Feet
878_928.las	US Survey Feet	US Survey Feet
878_930.las	US Survey Feet	US Survey Feet
878_932.las	US Survey Feet	US Survey Feet
878_934.las	US Survey Feet	US Survey Feet
878_936.las	US Survey Feet	US Survey Feet
878_938.las	US Survey Feet	US Survey Feet
878_940.las	US Survey Feet	US Survey Feet
878_942.las	US Survey Feet	US Survey Feet
878_944.las	US Survey Feet	US Survey Feet
878_946.las	US Survey Feet	US Survey Feet
878_948.las	US Survey Feet	US Survey Feet
878_950.las	US Survey Feet	US Survey Feet
878_952.las	US Survey Feet	US Survey Feet
878_954.las	US Survey Feet	US Survey Feet
878_956.las	US Survey Feet	US Survey Feet
878_958.las	US Survey Feet	US Survey Feet
878_960.las	US Survey Feet	US Survey Feet
878_962.las	US Survey Feet	US Survey Feet
878_964.las	US Survey Feet	US Survey Feet
878_966.las	US Survey Feet	US Survey Feet
878_968.las	US Survey Feet	US Survey Feet
878_970.las	US Survey Feet	US Survey Feet
878_972.las	US Survey Feet	US Survey Feet
878_974.las	US Survey Feet	US Survey Feet
878_976.las	US Survey Feet	US Survey Feet
878_978.las	US Survey Feet	US Survey Feet
878_980.las	US Survey Feet	US Survey Feet
878_982.las	US Survey Feet	US Survey Feet
878_984.las	US Survey Feet	US Survey Feet
878_986.las	US Survey Feet	US Survey Feet
878_988.las	US Survey Feet	US Survey Feet
878_990.las	US Survey Feet	US Survey Feet
878_992.las	US Survey Feet	US Survey Feet
878_994.las	US Survey Feet	US Survey Feet
878_996.las	US Survey Feet	US Survey Feet
878_998.las	US Survey Feet	US Survey Feet
880_1000.las	US Survey Feet	US Survey Feet
880_1002.las	US Survey Feet	US Survey Feet
880_1004.las	US Survey Feet	US Survey Feet
880_1006.las	US Survey Feet	US Survey Feet
880_1008.las	US Survey Feet	US Survey Feet
880_1010.las	US Survey Feet	US Survey Feet
880_1012.las	US Survey Feet	US Survey Feet
880_1014.las	US Survey Feet	US Survey Feet
880_1016.las	US Survey Feet	US Survey Feet
880_1018.las	US Survey Feet	US Survey Feet
880_1020.las	US Survey Feet	US Survey Feet

2.6 Report on Units (Tiled Data) - continued

File	Horizontal Unit	Vertical Unit
880_1022.las	US Survey Feet	US Survey Feet
880_1024.las	US Survey Feet	US Survey Feet
880_1026.las	US Survey Feet	US Survey Feet
880_1028.las	US Survey Feet	US Survey Feet
880_1030.las	US Survey Feet	US Survey Feet
880_1032.las	US Survey Feet	US Survey Feet
880_1034.las	US Survey Feet	US Survey Feet
880_1036.las	US Survey Feet	US Survey Feet
880_1038.las	US Survey Feet	US Survey Feet
880_1040.las	US Survey Feet	US Survey Feet
880_926.las	US Survey Feet	US Survey Feet
880_928.las	US Survey Feet	US Survey Feet
880_930.las	US Survey Feet	US Survey Feet
880_932.las	US Survey Feet	US Survey Feet
880_934.las	US Survey Feet	US Survey Feet
880_936.las	US Survey Feet	US Survey Feet
880_938.las	US Survey Feet	US Survey Feet
880_940.las	US Survey Feet	US Survey Feet
880_942.las	US Survey Feet	US Survey Feet
880_944.las	US Survey Feet	US Survey Feet
880_946.las	US Survey Feet	US Survey Feet
880_948.las	US Survey Feet	US Survey Feet
880_950.las	US Survey Feet	US Survey Feet
880_952.las	US Survey Feet	US Survey Feet
880_954.las	US Survey Feet	US Survey Feet
880_956.las	US Survey Feet	US Survey Feet
880_958.las	US Survey Feet	US Survey Feet
880_960.las	US Survey Feet	US Survey Feet
880_962.las	US Survey Feet	US Survey Feet
880_964.las	US Survey Feet	US Survey Feet
880_966.las	US Survey Feet	US Survey Feet
880_968.las	US Survey Feet	US Survey Feet
880_970.las	US Survey Feet	US Survey Feet
880_972.las	US Survey Feet	US Survey Feet
880_974.las	US Survey Feet	US Survey Feet
880_976.las	US Survey Feet	US Survey Feet
880_978.las	US Survey Feet	US Survey Feet
880_980.las	US Survey Feet	US Survey Feet
880_982.las	US Survey Feet	US Survey Feet
880_984.las	US Survey Feet	US Survey Feet
880_986.las	US Survey Feet	US Survey Feet
880_988.las	US Survey Feet	US Survey Feet
880_990.las	US Survey Feet	US Survey Feet
880_992.las	US Survey Feet	US Survey Feet
880_994.las	US Survey Feet	US Survey Feet
880_996.las	US Survey Feet	US Survey Feet
880_998.las	US Survey Feet	US Survey Feet
882_1000.las	US Survey Feet	US Survey Feet
882_1002.las	US Survey Feet	US Survey Feet

2.6 Report on Units (Tiled Data) - continued

File	Horizontal Unit	Vertical Unit
882_1004.las	US Survey Feet	US Survey Feet
882_1006.las	US Survey Feet	US Survey Feet
882_1008.las	US Survey Feet	US Survey Feet
882_1010.las	US Survey Feet	US Survey Feet
882_1012.las	US Survey Feet	US Survey Feet
882_1014.las	US Survey Feet	US Survey Feet
882_1016.las	US Survey Feet	US Survey Feet
882_1018.las	US Survey Feet	US Survey Feet
882_1020.las	US Survey Feet	US Survey Feet
882_1022.las	US Survey Feet	US Survey Feet
882_1024.las	US Survey Feet	US Survey Feet
882_1026.las	US Survey Feet	US Survey Feet
882_1028.las	US Survey Feet	US Survey Feet
882_1030.las	US Survey Feet	US Survey Feet
882_1032.las	US Survey Feet	US Survey Feet
882_1034.las	US Survey Feet	US Survey Feet
882_1036.las	US Survey Feet	US Survey Feet
882_1038.las	US Survey Feet	US Survey Feet
882_1040.las	US Survey Feet	US Survey Feet
882_926.las	US Survey Feet	US Survey Feet
882_928.las	US Survey Feet	US Survey Feet
882_930.las	US Survey Feet	US Survey Feet
882_932.las	US Survey Feet	US Survey Feet
882_934.las	US Survey Feet	US Survey Feet
882_936.las	US Survey Feet	US Survey Feet
882_938.las	US Survey Feet	US Survey Feet
882_940.las	US Survey Feet	US Survey Feet
882_942.las	US Survey Feet	US Survey Feet
882_944.las	US Survey Feet	US Survey Feet
882_946.las	US Survey Feet	US Survey Feet
882_948.las	US Survey Feet	US Survey Feet
882_950.las	US Survey Feet	US Survey Feet
882_952.las	US Survey Feet	US Survey Feet
882_954.las	US Survey Feet	US Survey Feet
882_956.las	US Survey Feet	US Survey Feet
882_958.las	US Survey Feet	US Survey Feet
882_960.las	US Survey Feet	US Survey Feet
882_962.las	US Survey Feet	US Survey Feet
882_964.las	US Survey Feet	US Survey Feet
882_966.las	US Survey Feet	US Survey Feet
882_968.las	US Survey Feet	US Survey Feet
882_970.las	US Survey Feet	US Survey Feet
882_972.las	US Survey Feet	US Survey Feet
882_974.las	US Survey Feet	US Survey Feet
882_976.las	US Survey Feet	US Survey Feet
882_978.las	US Survey Feet	US Survey Feet
882_980.las	US Survey Feet	US Survey Feet
882_982.las	US Survey Feet	US Survey Feet
882_984.las	US Survey Feet	US Survey Feet

2.6 Report on Units (Tiled Data) - continued

File	Horizontal Unit	Vertical Unit
882_986.las	US Survey Feet	US Survey Feet
882_988.las	US Survey Feet	US Survey Feet
882_990.las	US Survey Feet	US Survey Feet
882_992.las	US Survey Feet	US Survey Feet
882_994.las	US Survey Feet	US Survey Feet
882_996.las	US Survey Feet	US Survey Feet
882_998.las	US Survey Feet	US Survey Feet
884_1000.las	US Survey Feet	US Survey Feet
884_1002.las	US Survey Feet	US Survey Feet
884_1004.las	US Survey Feet	US Survey Feet
884_1006.las	US Survey Feet	US Survey Feet
884_1008.las	US Survey Feet	US Survey Feet
884_1010.las	US Survey Feet	US Survey Feet
884_1012.las	US Survey Feet	US Survey Feet
884_1014.las	US Survey Feet	US Survey Feet
884_1016.las	US Survey Feet	US Survey Feet
884_1018.las	US Survey Feet	US Survey Feet
884_1020.las	US Survey Feet	US Survey Feet
884_1022.las	US Survey Feet	US Survey Feet
884_1024.las	US Survey Feet	US Survey Feet
884_1026.las	US Survey Feet	US Survey Feet
884_1028.las	US Survey Feet	US Survey Feet
884_1030.las	US Survey Feet	US Survey Feet
884_1032.las	US Survey Feet	US Survey Feet
884_1034.las	US Survey Feet	US Survey Feet
884_1036.las	US Survey Feet	US Survey Feet
884_1038.las	US Survey Feet	US Survey Feet
884_1040.las	US Survey Feet	US Survey Feet
884_926.las	US Survey Feet	US Survey Feet
884_928.las	US Survey Feet	US Survey Feet
884_930.las	US Survey Feet	US Survey Feet
884_932.las	US Survey Feet	US Survey Feet
884_934.las	US Survey Feet	US Survey Feet
884_936.las	US Survey Feet	US Survey Feet
884_938.las	US Survey Feet	US Survey Feet
884_940.las	US Survey Feet	US Survey Feet
884_942.las	US Survey Feet	US Survey Feet
884_944.las	US Survey Feet	US Survey Feet
884_946.las	US Survey Feet	US Survey Feet
884_948.las	US Survey Feet	US Survey Feet
884_950.las	US Survey Feet	US Survey Feet
884_952.las	US Survey Feet	US Survey Feet
884_954.las	US Survey Feet	US Survey Feet
884_956.las	US Survey Feet	US Survey Feet
884_958.las	US Survey Feet	US Survey Feet
884_960.las	US Survey Feet	US Survey Feet
884_962.las	US Survey Feet	US Survey Feet
884_964.las	US Survey Feet	US Survey Feet
884_966.las	US Survey Feet	US Survey Feet

2.6 Report on Units (Tiled Data) - continued

File	Horizontal Unit	Vertical Unit
884_968.las	US Survey Feet	US Survey Feet
884_970.las	US Survey Feet	US Survey Feet
884_972.las	US Survey Feet	US Survey Feet
884_974.las	US Survey Feet	US Survey Feet
884_976.las	US Survey Feet	US Survey Feet
884_978.las	US Survey Feet	US Survey Feet
884_980.las	US Survey Feet	US Survey Feet
884_982.las	US Survey Feet	US Survey Feet
884_984.las	US Survey Feet	US Survey Feet
884_986.las	US Survey Feet	US Survey Feet
884_988.las	US Survey Feet	US Survey Feet
884_990.las	US Survey Feet	US Survey Feet
884_992.las	US Survey Feet	US Survey Feet
884_994.las	US Survey Feet	US Survey Feet
884_996.las	US Survey Feet	US Survey Feet
884_998.las	US Survey Feet	US Survey Feet
886_1000.las	US Survey Feet	US Survey Feet
886_1002.las	US Survey Feet	US Survey Feet
886_1004.las	US Survey Feet	US Survey Feet
886_1006.las	US Survey Feet	US Survey Feet
886_1008.las	US Survey Feet	US Survey Feet
886_1010.las	US Survey Feet	US Survey Feet
886_1012.las	US Survey Feet	US Survey Feet
886_1014.las	US Survey Feet	US Survey Feet
886_1016.las	US Survey Feet	US Survey Feet
886_1018.las	US Survey Feet	US Survey Feet
886_1020.las	US Survey Feet	US Survey Feet
886_1022.las	US Survey Feet	US Survey Feet
886_1024.las	US Survey Feet	US Survey Feet
886_1026.las	US Survey Feet	US Survey Feet
886_1028.las	US Survey Feet	US Survey Feet
886_1030.las	US Survey Feet	US Survey Feet
886_1032.las	US Survey Feet	US Survey Feet
886_1034.las	US Survey Feet	US Survey Feet
886_1036.las	US Survey Feet	US Survey Feet
886_1038.las	US Survey Feet	US Survey Feet
886_1040.las	US Survey Feet	US Survey Feet
886_926.las	US Survey Feet	US Survey Feet
886_928.las	US Survey Feet	US Survey Feet
886_930.las	US Survey Feet	US Survey Feet
886_932.las	US Survey Feet	US Survey Feet
886_934.las	US Survey Feet	US Survey Feet
886_936.las	US Survey Feet	US Survey Feet
886_938.las	US Survey Feet	US Survey Feet
886_940.las	US Survey Feet	US Survey Feet
886_942.las	US Survey Feet	US Survey Feet
886_944.las	US Survey Feet	US Survey Feet
886_946.las	US Survey Feet	US Survey Feet
886_948.las	US Survey Feet	US Survey Feet

2.6 Report on Units (Tiled Data) - continued

File	Horizontal Unit	Vertical Unit
886_950.las	US Survey Feet	US Survey Feet
886_952.las	US Survey Feet	US Survey Feet
886_954.las	US Survey Feet	US Survey Feet
886_956.las	US Survey Feet	US Survey Feet
886_958.las	US Survey Feet	US Survey Feet
886_960.las	US Survey Feet	US Survey Feet
886_962.las	US Survey Feet	US Survey Feet
886_964.las	US Survey Feet	US Survey Feet
886_966.las	US Survey Feet	US Survey Feet
886_968.las	US Survey Feet	US Survey Feet
886_970.las	US Survey Feet	US Survey Feet
886_972.las	US Survey Feet	US Survey Feet
886_974.las	US Survey Feet	US Survey Feet
886_976.las	US Survey Feet	US Survey Feet
886_978.las	US Survey Feet	US Survey Feet
886_980.las	US Survey Feet	US Survey Feet
886_982.las	US Survey Feet	US Survey Feet
886_984.las	US Survey Feet	US Survey Feet
886_986.las	US Survey Feet	US Survey Feet
886_988.las	US Survey Feet	US Survey Feet
886_990.las	US Survey Feet	US Survey Feet
886_992.las	US Survey Feet	US Survey Feet
886_994.las	US Survey Feet	US Survey Feet
886_996.las	US Survey Feet	US Survey Feet
886_998.las	US Survey Feet	US Survey Feet
888_1000.las	US Survey Feet	US Survey Feet
888_1002.las	US Survey Feet	US Survey Feet
888_1004.las	US Survey Feet	US Survey Feet
888_1006.las	US Survey Feet	US Survey Feet
888_1008.las	US Survey Feet	US Survey Feet
888_1010.las	US Survey Feet	US Survey Feet
888_1012.las	US Survey Feet	US Survey Feet
888_1014.las	US Survey Feet	US Survey Feet
888_1016.las	US Survey Feet	US Survey Feet
888_1018.las	US Survey Feet	US Survey Feet
888_1020.las	US Survey Feet	US Survey Feet
888_1022.las	US Survey Feet	US Survey Feet
888_1024.las	US Survey Feet	US Survey Feet
888_1026.las	US Survey Feet	US Survey Feet
888_1028.las	US Survey Feet	US Survey Feet
888_1030.las	US Survey Feet	US Survey Feet
888_1032.las	US Survey Feet	US Survey Feet
888_1034.las	US Survey Feet	US Survey Feet
888_1036.las	US Survey Feet	US Survey Feet
888_1038.las	US Survey Feet	US Survey Feet
888_1040.las	US Survey Feet	US Survey Feet
888_926.las	US Survey Feet	US Survey Feet
888_928.las	US Survey Feet	US Survey Feet
888_930.las	US Survey Feet	US Survey Feet

2.6 Report on Units (Tiled Data) - continued

File	Horizontal Unit	Vertical Unit
888_932.las	US Survey Feet	US Survey Feet
888_934.las	US Survey Feet	US Survey Feet
888_936.las	US Survey Feet	US Survey Feet
888_938.las	US Survey Feet	US Survey Feet
888_940.las	US Survey Feet	US Survey Feet
888_942.las	US Survey Feet	US Survey Feet
888_944.las	US Survey Feet	US Survey Feet
888_946.las	US Survey Feet	US Survey Feet
888_948.las	US Survey Feet	US Survey Feet
888_950.las	US Survey Feet	US Survey Feet
888_952.las	US Survey Feet	US Survey Feet
888_954.las	US Survey Feet	US Survey Feet
888_956.las	US Survey Feet	US Survey Feet
888_958.las	US Survey Feet	US Survey Feet
888_960.las	US Survey Feet	US Survey Feet
888_962.las	US Survey Feet	US Survey Feet
888_964.las	US Survey Feet	US Survey Feet
888_966.las	US Survey Feet	US Survey Feet
888_968.las	US Survey Feet	US Survey Feet
888_970.las	US Survey Feet	US Survey Feet
888_972.las	US Survey Feet	US Survey Feet
888_974.las	US Survey Feet	US Survey Feet
888_976.las	US Survey Feet	US Survey Feet
888_978.las	US Survey Feet	US Survey Feet
888_980.las	US Survey Feet	US Survey Feet
888_982.las	US Survey Feet	US Survey Feet
888_984.las	US Survey Feet	US Survey Feet
888_986.las	US Survey Feet	US Survey Feet
888_988.las	US Survey Feet	US Survey Feet
888_990.las	US Survey Feet	US Survey Feet
888_992.las	US Survey Feet	US Survey Feet
888_994.las	US Survey Feet	US Survey Feet
888_996.las	US Survey Feet	US Survey Feet
888_998.las	US Survey Feet	US Survey Feet
890_1000.las	US Survey Feet	US Survey Feet
890_1002.las	US Survey Feet	US Survey Feet
890_1004.las	US Survey Feet	US Survey Feet
890_1006.las	US Survey Feet	US Survey Feet
890_1008.las	US Survey Feet	US Survey Feet
890_1010.las	US Survey Feet	US Survey Feet
890_1012.las	US Survey Feet	US Survey Feet
890_1014.las	US Survey Feet	US Survey Feet
890_1016.las	US Survey Feet	US Survey Feet
890_1018.las	US Survey Feet	US Survey Feet
890_1020.las	US Survey Feet	US Survey Feet
890_1022.las	US Survey Feet	US Survey Feet
890_1024.las	US Survey Feet	US Survey Feet
890_1026.las	US Survey Feet	US Survey Feet
890_1028.las	US Survey Feet	US Survey Feet

2.6 Report on Units (Tiled Data) - continued

File	Horizontal Unit	Vertical Unit
890_1030.las	US Survey Feet	US Survey Feet
890_1032.las	US Survey Feet	US Survey Feet
890_1034.las	US Survey Feet	US Survey Feet
890_1036.las	US Survey Feet	US Survey Feet
890_1038.las	US Survey Feet	US Survey Feet
890_1040.las	US Survey Feet	US Survey Feet
890_926.las	US Survey Feet	US Survey Feet
890_928.las	US Survey Feet	US Survey Feet
890_930.las	US Survey Feet	US Survey Feet
890_932.las	US Survey Feet	US Survey Feet
890_934.las	US Survey Feet	US Survey Feet
890_936.las	US Survey Feet	US Survey Feet
890_938.las	US Survey Feet	US Survey Feet
890_940.las	US Survey Feet	US Survey Feet
890_942.las	US Survey Feet	US Survey Feet
890_944.las	US Survey Feet	US Survey Feet
890_946.las	US Survey Feet	US Survey Feet
890_948.las	US Survey Feet	US Survey Feet
890_950.las	US Survey Feet	US Survey Feet
890_952.las	US Survey Feet	US Survey Feet
890_954.las	US Survey Feet	US Survey Feet
890_956.las	US Survey Feet	US Survey Feet
890_958.las	US Survey Feet	US Survey Feet
890_960.las	US Survey Feet	US Survey Feet
890_962.las	US Survey Feet	US Survey Feet
890_964.las	US Survey Feet	US Survey Feet
890_966.las	US Survey Feet	US Survey Feet
890_968.las	US Survey Feet	US Survey Feet
890_970.las	US Survey Feet	US Survey Feet
890_972.las	US Survey Feet	US Survey Feet
890_974.las	US Survey Feet	US Survey Feet
890_976.las	US Survey Feet	US Survey Feet
890_978.las	US Survey Feet	US Survey Feet
890_980.las	US Survey Feet	US Survey Feet
890_982.las	US Survey Feet	US Survey Feet
890_984.las	US Survey Feet	US Survey Feet
890_986.las	US Survey Feet	US Survey Feet
890_988.las	US Survey Feet	US Survey Feet
890_990.las	US Survey Feet	US Survey Feet
890_992.las	US Survey Feet	US Survey Feet
890_994.las	US Survey Feet	US Survey Feet
890_996.las	US Survey Feet	US Survey Feet
890_998.las	US Survey Feet	US Survey Feet
892_1000.las	US Survey Feet	US Survey Feet
892_1002.las	US Survey Feet	US Survey Feet
892_1004.las	US Survey Feet	US Survey Feet
892_1006.las	US Survey Feet	US Survey Feet
892_1008.las	US Survey Feet	US Survey Feet
892_1010.las	US Survey Feet	US Survey Feet

2.6 Report on Units (Tiled Data) - continued

File	Horizontal Unit	Vertical Unit
892_1012.las	US Survey Feet	US Survey Feet
892_1014.las	US Survey Feet	US Survey Feet
892_1016.las	US Survey Feet	US Survey Feet
892_1018.las	US Survey Feet	US Survey Feet
892_1020.las	US Survey Feet	US Survey Feet
892_1022.las	US Survey Feet	US Survey Feet
892_1024.las	US Survey Feet	US Survey Feet
892_1026.las	US Survey Feet	US Survey Feet
892_1028.las	US Survey Feet	US Survey Feet
892_1030.las	US Survey Feet	US Survey Feet
892_1032.las	US Survey Feet	US Survey Feet
892_1034.las	US Survey Feet	US Survey Feet
892_1036.las	US Survey Feet	US Survey Feet
892_1038.las	US Survey Feet	US Survey Feet
892_1040.las	US Survey Feet	US Survey Feet
892_926.las	US Survey Feet	US Survey Feet
892_928.las	US Survey Feet	US Survey Feet
892_930.las	US Survey Feet	US Survey Feet
892_932.las	US Survey Feet	US Survey Feet
892_934.las	US Survey Feet	US Survey Feet
892_936.las	US Survey Feet	US Survey Feet
892_938.las	US Survey Feet	US Survey Feet
892_940.las	US Survey Feet	US Survey Feet
892_942.las	US Survey Feet	US Survey Feet
892_944.las	US Survey Feet	US Survey Feet
892_946.las	US Survey Feet	US Survey Feet
892_948.las	US Survey Feet	US Survey Feet
892_950.las	US Survey Feet	US Survey Feet
892_952.las	US Survey Feet	US Survey Feet
892_954.las	US Survey Feet	US Survey Feet
892_956.las	US Survey Feet	US Survey Feet
892_958.las	US Survey Feet	US Survey Feet
892_960.las	US Survey Feet	US Survey Feet
892_962.las	US Survey Feet	US Survey Feet
892_964.las	US Survey Feet	US Survey Feet
892_966.las	US Survey Feet	US Survey Feet
892_968.las	US Survey Feet	US Survey Feet
892_970.las	US Survey Feet	US Survey Feet
892_972.las	US Survey Feet	US Survey Feet
892_974.las	US Survey Feet	US Survey Feet
892_976.las	US Survey Feet	US Survey Feet
892_978.las	US Survey Feet	US Survey Feet
892_980.las	US Survey Feet	US Survey Feet
892_982.las	US Survey Feet	US Survey Feet
892_984.las	US Survey Feet	US Survey Feet
892_986.las	US Survey Feet	US Survey Feet
892_988.las	US Survey Feet	US Survey Feet
892_990.las	US Survey Feet	US Survey Feet
892_992.las	US Survey Feet	US Survey Feet

2.6 Report on Units (Tiled Data) - continued

File	Horizontal Unit	Vertical Unit
892_994.las	US Survey Feet	US Survey Feet
892_996.las	US Survey Feet	US Survey Feet
892_998.las	US Survey Feet	US Survey Feet
894_1000.las	US Survey Feet	US Survey Feet
894_1002.las	US Survey Feet	US Survey Feet
894_1004.las	US Survey Feet	US Survey Feet
894_1006.las	US Survey Feet	US Survey Feet
894_1008.las	US Survey Feet	US Survey Feet
894_1010.las	US Survey Feet	US Survey Feet
894_1012.las	US Survey Feet	US Survey Feet
894_1014.las	US Survey Feet	US Survey Feet
894_1016.las	US Survey Feet	US Survey Feet
894_1018.las	US Survey Feet	US Survey Feet
894_1020.las	US Survey Feet	US Survey Feet
894_1022.las	US Survey Feet	US Survey Feet
894_1024.las	US Survey Feet	US Survey Feet
894_1026.las	US Survey Feet	US Survey Feet
894_1028.las	US Survey Feet	US Survey Feet
894_1030.las	US Survey Feet	US Survey Feet
894_1032.las	US Survey Feet	US Survey Feet
894_1034.las	US Survey Feet	US Survey Feet
894_1036.las	US Survey Feet	US Survey Feet
894_1038.las	US Survey Feet	US Survey Feet
894_1040.las	US Survey Feet	US Survey Feet
894_926.las	US Survey Feet	US Survey Feet
894_928.las	US Survey Feet	US Survey Feet
894_930.las	US Survey Feet	US Survey Feet
894_932.las	US Survey Feet	US Survey Feet
894_934.las	US Survey Feet	US Survey Feet
894_936.las	US Survey Feet	US Survey Feet
894_938.las	US Survey Feet	US Survey Feet
894_940.las	US Survey Feet	US Survey Feet
894_942.las	US Survey Feet	US Survey Feet
894_944.las	US Survey Feet	US Survey Feet
894_946.las	US Survey Feet	US Survey Feet
894_948.las	US Survey Feet	US Survey Feet
894_950.las	US Survey Feet	US Survey Feet
894_952.las	US Survey Feet	US Survey Feet
894_954.las	US Survey Feet	US Survey Feet
894_956.las	US Survey Feet	US Survey Feet
894_958.las	US Survey Feet	US Survey Feet
894_960.las	US Survey Feet	US Survey Feet
894_962.las	US Survey Feet	US Survey Feet
894_964.las	US Survey Feet	US Survey Feet
894_966.las	US Survey Feet	US Survey Feet
894_968.las	US Survey Feet	US Survey Feet
894_970.las	US Survey Feet	US Survey Feet
894_972.las	US Survey Feet	US Survey Feet
894_974.las	US Survey Feet	US Survey Feet

2.6 Report on Units (Tiled Data) - continued

File	Horizontal Unit	Vertical Unit
894_976.las	US Survey Feet	US Survey Feet
894_978.las	US Survey Feet	US Survey Feet
894_980.las	US Survey Feet	US Survey Feet
894_982.las	US Survey Feet	US Survey Feet
894_984.las	US Survey Feet	US Survey Feet
894_986.las	US Survey Feet	US Survey Feet
894_988.las	US Survey Feet	US Survey Feet
894_990.las	US Survey Feet	US Survey Feet
894_992.las	US Survey Feet	US Survey Feet
894_994.las	US Survey Feet	US Survey Feet
894_996.las	US Survey Feet	US Survey Feet
894_998.las	US Survey Feet	US Survey Feet
896_1000.las	US Survey Feet	US Survey Feet
896_1002.las	US Survey Feet	US Survey Feet
896_1004.las	US Survey Feet	US Survey Feet
896_1006.las	US Survey Feet	US Survey Feet
896_1008.las	US Survey Feet	US Survey Feet
896_1010.las	US Survey Feet	US Survey Feet
896_1012.las	US Survey Feet	US Survey Feet
896_1014.las	US Survey Feet	US Survey Feet
896_1016.las	US Survey Feet	US Survey Feet
896_1018.las	US Survey Feet	US Survey Feet
896_1020.las	US Survey Feet	US Survey Feet
896_1022.las	US Survey Feet	US Survey Feet
896_1024.las	US Survey Feet	US Survey Feet
896_1026.las	US Survey Feet	US Survey Feet
896_1028.las	US Survey Feet	US Survey Feet
896_1030.las	US Survey Feet	US Survey Feet
896_1032.las	US Survey Feet	US Survey Feet
896_1034.las	US Survey Feet	US Survey Feet
896_1036.las	US Survey Feet	US Survey Feet
896_1038.las	US Survey Feet	US Survey Feet
896_1040.las	US Survey Feet	US Survey Feet
896_926.las	US Survey Feet	US Survey Feet
896_928.las	US Survey Feet	US Survey Feet
896_930.las	US Survey Feet	US Survey Feet
896_932.las	US Survey Feet	US Survey Feet
896_934.las	US Survey Feet	US Survey Feet
896_936.las	US Survey Feet	US Survey Feet
896_938.las	US Survey Feet	US Survey Feet
896_940.las	US Survey Feet	US Survey Feet
896_942.las	US Survey Feet	US Survey Feet
896_944.las	US Survey Feet	US Survey Feet
896_946.las	US Survey Feet	US Survey Feet
896_948.las	US Survey Feet	US Survey Feet
896_950.las	US Survey Feet	US Survey Feet
896_952.las	US Survey Feet	US Survey Feet
896_954.las	US Survey Feet	US Survey Feet
896_956.las	US Survey Feet	US Survey Feet

2.6 Report on Units (Tiled Data) - continued

File	Horizontal Unit	Vertical Unit
896_958.las	US Survey Feet	US Survey Feet
896_960.las	US Survey Feet	US Survey Feet
896_962.las	US Survey Feet	US Survey Feet
896_964.las	US Survey Feet	US Survey Feet
896_966.las	US Survey Feet	US Survey Feet
896_968.las	US Survey Feet	US Survey Feet
896_970.las	US Survey Feet	US Survey Feet
896_972.las	US Survey Feet	US Survey Feet
896_974.las	US Survey Feet	US Survey Feet
896_976.las	US Survey Feet	US Survey Feet
896_978.las	US Survey Feet	US Survey Feet
896_980.las	US Survey Feet	US Survey Feet
896_982.las	US Survey Feet	US Survey Feet
896_984.las	US Survey Feet	US Survey Feet
896_986.las	US Survey Feet	US Survey Feet
896_988.las	US Survey Feet	US Survey Feet
896_990.las	US Survey Feet	US Survey Feet
896_992.las	US Survey Feet	US Survey Feet
896_994.las	US Survey Feet	US Survey Feet
896_996.las	US Survey Feet	US Survey Feet
896_998.las	US Survey Feet	US Survey Feet
898_1000.las	US Survey Feet	US Survey Feet
898_1002.las	US Survey Feet	US Survey Feet
898_1004.las	US Survey Feet	US Survey Feet
898_1006.las	US Survey Feet	US Survey Feet
898_1008.las	US Survey Feet	US Survey Feet
898_1010.las	US Survey Feet	US Survey Feet
898_1012.las	US Survey Feet	US Survey Feet
898_1014.las	US Survey Feet	US Survey Feet
898_1016.las	US Survey Feet	US Survey Feet
898_1018.las	US Survey Feet	US Survey Feet
898_1020.las	US Survey Feet	US Survey Feet
898_1022.las	US Survey Feet	US Survey Feet
898_1024.las	US Survey Feet	US Survey Feet
898_1026.las	US Survey Feet	US Survey Feet
898_1028.las	US Survey Feet	US Survey Feet
898_1030.las	US Survey Feet	US Survey Feet
898_1032.las	US Survey Feet	US Survey Feet
898_1034.las	US Survey Feet	US Survey Feet
898_1036.las	US Survey Feet	US Survey Feet
898_1038.las	US Survey Feet	US Survey Feet
898_1040.las	US Survey Feet	US Survey Feet
898_926.las	US Survey Feet	US Survey Feet
898_928.las	US Survey Feet	US Survey Feet
898_930.las	US Survey Feet	US Survey Feet
898_932.las	US Survey Feet	US Survey Feet
898_934.las	US Survey Feet	US Survey Feet
898_936.las	US Survey Feet	US Survey Feet
898_938.las	US Survey Feet	US Survey Feet

2.6 Report on Units (Tiled Data) - continued

File	Horizontal Unit	Vertical Unit
898_940.las	US Survey Feet	US Survey Feet
898_942.las	US Survey Feet	US Survey Feet
898_944.las	US Survey Feet	US Survey Feet
898_946.las	US Survey Feet	US Survey Feet
898_948.las	US Survey Feet	US Survey Feet
898_950.las	US Survey Feet	US Survey Feet
898_952.las	US Survey Feet	US Survey Feet
898_954.las	US Survey Feet	US Survey Feet
898_956.las	US Survey Feet	US Survey Feet
898_958.las	US Survey Feet	US Survey Feet
898_960.las	US Survey Feet	US Survey Feet
898_962.las	US Survey Feet	US Survey Feet
898_964.las	US Survey Feet	US Survey Feet
898_966.las	US Survey Feet	US Survey Feet
898_968.las	US Survey Feet	US Survey Feet
898_970.las	US Survey Feet	US Survey Feet
898_972.las	US Survey Feet	US Survey Feet
898_974.las	US Survey Feet	US Survey Feet
898_976.las	US Survey Feet	US Survey Feet
898_978.las	US Survey Feet	US Survey Feet
898_980.las	US Survey Feet	US Survey Feet
898_982.las	US Survey Feet	US Survey Feet
898_984.las	US Survey Feet	US Survey Feet
898_986.las	US Survey Feet	US Survey Feet
898_988.las	US Survey Feet	US Survey Feet
898_990.las	US Survey Feet	US Survey Feet
898_992.las	US Survey Feet	US Survey Feet
898_994.las	US Survey Feet	US Survey Feet
898_996.las	US Survey Feet	US Survey Feet
898_998.las	US Survey Feet	US Survey Feet
900_1000.las	US Survey Feet	US Survey Feet
900_1002.las	US Survey Feet	US Survey Feet
900_1004.las	US Survey Feet	US Survey Feet
900_1006.las	US Survey Feet	US Survey Feet
900_1008.las	US Survey Feet	US Survey Feet
900_1010.las	US Survey Feet	US Survey Feet
900_1012.las	US Survey Feet	US Survey Feet
900_1014.las	US Survey Feet	US Survey Feet
900_1016.las	US Survey Feet	US Survey Feet
900_1018.las	US Survey Feet	US Survey Feet
900_1020.las	US Survey Feet	US Survey Feet
900_1022.las	US Survey Feet	US Survey Feet
900_1024.las	US Survey Feet	US Survey Feet
900_1026.las	US Survey Feet	US Survey Feet
900_1028.las	US Survey Feet	US Survey Feet
900_1030.las	US Survey Feet	US Survey Feet
900_1032.las	US Survey Feet	US Survey Feet
900_1034.las	US Survey Feet	US Survey Feet
900_1036.las	US Survey Feet	US Survey Feet

2.6 Report on Units (Tiled Data) - continued

File	Horizontal Unit	Vertical Unit
900_926.las	US Survey Feet	US Survey Feet
900_928.las	US Survey Feet	US Survey Feet
900_930.las	US Survey Feet	US Survey Feet
900_932.las	US Survey Feet	US Survey Feet
900_934.las	US Survey Feet	US Survey Feet
900_936.las	US Survey Feet	US Survey Feet
900_938.las	US Survey Feet	US Survey Feet
900_940.las	US Survey Feet	US Survey Feet
900_942.las	US Survey Feet	US Survey Feet
900_944.las	US Survey Feet	US Survey Feet
900_946.las	US Survey Feet	US Survey Feet
900_948.las	US Survey Feet	US Survey Feet
900_950.las	US Survey Feet	US Survey Feet
900_952.las	US Survey Feet	US Survey Feet
900_954.las	US Survey Feet	US Survey Feet
900_956.las	US Survey Feet	US Survey Feet
900_958.las	US Survey Feet	US Survey Feet
900_960.las	US Survey Feet	US Survey Feet
900_962.las	US Survey Feet	US Survey Feet
900_964.las	US Survey Feet	US Survey Feet
900_966.las	US Survey Feet	US Survey Feet
900_968.las	US Survey Feet	US Survey Feet
900_970.las	US Survey Feet	US Survey Feet
900_972.las	US Survey Feet	US Survey Feet
900_974.las	US Survey Feet	US Survey Feet
900_976.las	US Survey Feet	US Survey Feet
900_978.las	US Survey Feet	US Survey Feet
900_980.las	US Survey Feet	US Survey Feet
900_982.las	US Survey Feet	US Survey Feet
900_984.las	US Survey Feet	US Survey Feet
900_986.las	US Survey Feet	US Survey Feet
900_988.las	US Survey Feet	US Survey Feet
900_990.las	US Survey Feet	US Survey Feet
900_992.las	US Survey Feet	US Survey Feet
900_994.las	US Survey Feet	US Survey Feet
900_996.las	US Survey Feet	US Survey Feet
900_998.las	US Survey Feet	US Survey Feet
902_1000.las	US Survey Feet	US Survey Feet
902_1002.las	US Survey Feet	US Survey Feet
902_1004.las	US Survey Feet	US Survey Feet
902_1006.las	US Survey Feet	US Survey Feet
902_1008.las	US Survey Feet	US Survey Feet
902_1010.las	US Survey Feet	US Survey Feet
902_1012.las	US Survey Feet	US Survey Feet
902_1014.las	US Survey Feet	US Survey Feet
902_1016.las	US Survey Feet	US Survey Feet
902_1018.las	US Survey Feet	US Survey Feet
902_1020.las	US Survey Feet	US Survey Feet
902_1022.las	US Survey Feet	US Survey Feet

2.6 Report on Units (Tiled Data) - continued

File	Horizontal Unit	Vertical Unit
902_1024.las	US Survey Feet	US Survey Feet
902_1026.las	US Survey Feet	US Survey Feet
902_1028.las	US Survey Feet	US Survey Feet
902_1030.las	US Survey Feet	US Survey Feet
902_1032.las	US Survey Feet	US Survey Feet
902_1034.las	US Survey Feet	US Survey Feet
902_1036.las	US Survey Feet	US Survey Feet
902_926.las	US Survey Feet	US Survey Feet
902_928.las	US Survey Feet	US Survey Feet
902_930.las	US Survey Feet	US Survey Feet
902_932.las	US Survey Feet	US Survey Feet
902_934.las	US Survey Feet	US Survey Feet
902_936.las	US Survey Feet	US Survey Feet
902_938.las	US Survey Feet	US Survey Feet
902_940.las	US Survey Feet	US Survey Feet
902_942.las	US Survey Feet	US Survey Feet
902_944.las	US Survey Feet	US Survey Feet
902_946.las	US Survey Feet	US Survey Feet
902_948.las	US Survey Feet	US Survey Feet
902_950.las	US Survey Feet	US Survey Feet
902_952.las	US Survey Feet	US Survey Feet
902_954.las	US Survey Feet	US Survey Feet
902_956.las	US Survey Feet	US Survey Feet
902_958.las	US Survey Feet	US Survey Feet
902_960.las	US Survey Feet	US Survey Feet
902_962.las	US Survey Feet	US Survey Feet
902_964.las	US Survey Feet	US Survey Feet
902_966.las	US Survey Feet	US Survey Feet
902_968.las	US Survey Feet	US Survey Feet
902_970.las	US Survey Feet	US Survey Feet
902_972.las	US Survey Feet	US Survey Feet
902_974.las	US Survey Feet	US Survey Feet
902_976.las	US Survey Feet	US Survey Feet
902_978.las	US Survey Feet	US Survey Feet
902_980.las	US Survey Feet	US Survey Feet
902_982.las	US Survey Feet	US Survey Feet
902_984.las	US Survey Feet	US Survey Feet
902_986.las	US Survey Feet	US Survey Feet
902_988.las	US Survey Feet	US Survey Feet
902_990.las	US Survey Feet	US Survey Feet
902_992.las	US Survey Feet	US Survey Feet
902_994.las	US Survey Feet	US Survey Feet
902_996.las	US Survey Feet	US Survey Feet
902_998.las	US Survey Feet	US Survey Feet
904_1000.las	US Survey Feet	US Survey Feet
904_1002.las	US Survey Feet	US Survey Feet
904_1004.las	US Survey Feet	US Survey Feet
904_1006.las	US Survey Feet	US Survey Feet
904_1008.las	US Survey Feet	US Survey Feet

2.6 Report on Units (Tiled Data) - continued

File	Horizontal Unit	Vertical Unit
904_1010.las	US Survey Feet	US Survey Feet
904_1012.las	US Survey Feet	US Survey Feet
904_1014.las	US Survey Feet	US Survey Feet
904_1016.las	US Survey Feet	US Survey Feet
904_1018.las	US Survey Feet	US Survey Feet
904_1020.las	US Survey Feet	US Survey Feet
904_1022.las	US Survey Feet	US Survey Feet
904_1024.las	US Survey Feet	US Survey Feet
904_1026.las	US Survey Feet	US Survey Feet
904_1028.las	US Survey Feet	US Survey Feet
904_1030.las	US Survey Feet	US Survey Feet
904_1032.las	US Survey Feet	US Survey Feet
904_1034.las	US Survey Feet	US Survey Feet
904_1036.las	US Survey Feet	US Survey Feet
904_926.las	US Survey Feet	US Survey Feet
904_928.las	US Survey Feet	US Survey Feet
904_930.las	US Survey Feet	US Survey Feet
904_932.las	US Survey Feet	US Survey Feet
904_934.las	US Survey Feet	US Survey Feet
904_936.las	US Survey Feet	US Survey Feet
904_938.las	US Survey Feet	US Survey Feet
904_940.las	US Survey Feet	US Survey Feet
904_942.las	US Survey Feet	US Survey Feet
904_944.las	US Survey Feet	US Survey Feet
904_946.las	US Survey Feet	US Survey Feet
904_948.las	US Survey Feet	US Survey Feet
904_950.las	US Survey Feet	US Survey Feet
904_952.las	US Survey Feet	US Survey Feet
904_954.las	US Survey Feet	US Survey Feet
904_956.las	US Survey Feet	US Survey Feet
904_958.las	US Survey Feet	US Survey Feet
904_960.las	US Survey Feet	US Survey Feet
904_962.las	US Survey Feet	US Survey Feet
904_964.las	US Survey Feet	US Survey Feet
904_966.las	US Survey Feet	US Survey Feet
904_968.las	US Survey Feet	US Survey Feet
904_970.las	US Survey Feet	US Survey Feet
904_972.las	US Survey Feet	US Survey Feet
904_974.las	US Survey Feet	US Survey Feet
904_976.las	US Survey Feet	US Survey Feet
904_978.las	US Survey Feet	US Survey Feet
904_980.las	US Survey Feet	US Survey Feet
904_982.las	US Survey Feet	US Survey Feet
904_984.las	US Survey Feet	US Survey Feet
904_986.las	US Survey Feet	US Survey Feet
904_988.las	US Survey Feet	US Survey Feet
904_990.las	US Survey Feet	US Survey Feet
904_992.las	US Survey Feet	US Survey Feet
904_994.las	US Survey Feet	US Survey Feet

2.6 Report on Units (Tiled Data) - continued

File	Horizontal Unit	Vertical Unit
904_996.las	US Survey Feet	US Survey Feet
904_998.las	US Survey Feet	US Survey Feet
906_1000.las	US Survey Feet	US Survey Feet
906_1002.las	US Survey Feet	US Survey Feet
906_1004.las	US Survey Feet	US Survey Feet
906_1006.las	US Survey Feet	US Survey Feet
906_1008.las	US Survey Feet	US Survey Feet
906_1010.las	US Survey Feet	US Survey Feet
906_1012.las	US Survey Feet	US Survey Feet
906_1014.las	US Survey Feet	US Survey Feet
906_1016.las	US Survey Feet	US Survey Feet
906_1018.las	US Survey Feet	US Survey Feet
906_1020.las	US Survey Feet	US Survey Feet
906_1022.las	US Survey Feet	US Survey Feet
906_1024.las	US Survey Feet	US Survey Feet
906_1026.las	US Survey Feet	US Survey Feet
906_1028.las	US Survey Feet	US Survey Feet
906_1030.las	US Survey Feet	US Survey Feet
906_926.las	US Survey Feet	US Survey Feet
906_928.las	US Survey Feet	US Survey Feet
906_930.las	US Survey Feet	US Survey Feet
906_932.las	US Survey Feet	US Survey Feet
906_934.las	US Survey Feet	US Survey Feet
906_936.las	US Survey Feet	US Survey Feet
906_938.las	US Survey Feet	US Survey Feet
906_940.las	US Survey Feet	US Survey Feet
906_942.las	US Survey Feet	US Survey Feet
906_944.las	US Survey Feet	US Survey Feet
906_946.las	US Survey Feet	US Survey Feet
906_948.las	US Survey Feet	US Survey Feet
906_950.las	US Survey Feet	US Survey Feet
906_952.las	US Survey Feet	US Survey Feet
906_954.las	US Survey Feet	US Survey Feet
906_956.las	US Survey Feet	US Survey Feet
906_958.las	US Survey Feet	US Survey Feet
906_960.las	US Survey Feet	US Survey Feet
906_962.las	US Survey Feet	US Survey Feet
906_964.las	US Survey Feet	US Survey Feet
906_966.las	US Survey Feet	US Survey Feet
906_968.las	US Survey Feet	US Survey Feet
906_970.las	US Survey Feet	US Survey Feet
906_972.las	US Survey Feet	US Survey Feet
906_974.las	US Survey Feet	US Survey Feet
906_976.las	US Survey Feet	US Survey Feet
906_978.las	US Survey Feet	US Survey Feet
906_980.las	US Survey Feet	US Survey Feet
906_982.las	US Survey Feet	US Survey Feet
906_984.las	US Survey Feet	US Survey Feet
906_986.las	US Survey Feet	US Survey Feet

2.6 Report on Units (Tiled Data) - continued

File	Horizontal Unit	Vertical Unit
906_988.las	US Survey Feet	US Survey Feet
906_990.las	US Survey Feet	US Survey Feet
906_992.las	US Survey Feet	US Survey Feet
906_994.las	US Survey Feet	US Survey Feet
906_996.las	US Survey Feet	US Survey Feet
906_998.las	US Survey Feet	US Survey Feet
908_1000.las	US Survey Feet	US Survey Feet
908_1002.las	US Survey Feet	US Survey Feet
908_1004.las	US Survey Feet	US Survey Feet
908_1006.las	US Survey Feet	US Survey Feet
908_1008.las	US Survey Feet	US Survey Feet
908_1010.las	US Survey Feet	US Survey Feet
908_1012.las	US Survey Feet	US Survey Feet
908_1014.las	US Survey Feet	US Survey Feet
908_1016.las	US Survey Feet	US Survey Feet
908_1018.las	US Survey Feet	US Survey Feet
908_1020.las	US Survey Feet	US Survey Feet
908_1022.las	US Survey Feet	US Survey Feet
908_1024.las	US Survey Feet	US Survey Feet
908_1026.las	US Survey Feet	US Survey Feet
908_1028.las	US Survey Feet	US Survey Feet
908_1030.las	US Survey Feet	US Survey Feet
908_926.las	US Survey Feet	US Survey Feet
908_928.las	US Survey Feet	US Survey Feet
908_930.las	US Survey Feet	US Survey Feet
908_932.las	US Survey Feet	US Survey Feet
908_934.las	US Survey Feet	US Survey Feet
908_936.las	US Survey Feet	US Survey Feet
908_938.las	US Survey Feet	US Survey Feet
908_940.las	US Survey Feet	US Survey Feet
908_942.las	US Survey Feet	US Survey Feet
908_944.las	US Survey Feet	US Survey Feet
908_946.las	US Survey Feet	US Survey Feet
908_948.las	US Survey Feet	US Survey Feet
908_950.las	US Survey Feet	US Survey Feet
908_952.las	US Survey Feet	US Survey Feet
908_954.las	US Survey Feet	US Survey Feet
908_956.las	US Survey Feet	US Survey Feet
908_958.las	US Survey Feet	US Survey Feet
908_960.las	US Survey Feet	US Survey Feet
908_962.las	US Survey Feet	US Survey Feet
908_964.las	US Survey Feet	US Survey Feet
908_966.las	US Survey Feet	US Survey Feet
908_968.las	US Survey Feet	US Survey Feet
908_970.las	US Survey Feet	US Survey Feet
908_972.las	US Survey Feet	US Survey Feet
908_974.las	US Survey Feet	US Survey Feet
908_976.las	US Survey Feet	US Survey Feet
908_978.las	US Survey Feet	US Survey Feet

2.6 Report on Units (Tiled Data) - continued

File	Horizontal Unit	Vertical Unit
908_980.las	US Survey Feet	US Survey Feet
908_982.las	US Survey Feet	US Survey Feet
908_984.las	US Survey Feet	US Survey Feet
908_986.las	US Survey Feet	US Survey Feet
908_988.las	US Survey Feet	US Survey Feet
908_990.las	US Survey Feet	US Survey Feet
908_992.las	US Survey Feet	US Survey Feet
908_994.las	US Survey Feet	US Survey Feet
908_996.las	US Survey Feet	US Survey Feet
908_998.las	US Survey Feet	US Survey Feet
910_1000.las	US Survey Feet	US Survey Feet
910_1002.las	US Survey Feet	US Survey Feet
910_1004.las	US Survey Feet	US Survey Feet
910_1006.las	US Survey Feet	US Survey Feet
910_1008.las	US Survey Feet	US Survey Feet
910_1010.las	US Survey Feet	US Survey Feet
910_1012.las	US Survey Feet	US Survey Feet
910_1014.las	US Survey Feet	US Survey Feet
910_1016.las	US Survey Feet	US Survey Feet
910_1018.las	US Survey Feet	US Survey Feet
910_1020.las	US Survey Feet	US Survey Feet
910_1022.las	US Survey Feet	US Survey Feet
910_1024.las	US Survey Feet	US Survey Feet
910_1026.las	US Survey Feet	US Survey Feet
910_1028.las	US Survey Feet	US Survey Feet
910_1030.las	US Survey Feet	US Survey Feet
910_926.las	US Survey Feet	US Survey Feet
910_928.las	US Survey Feet	US Survey Feet
910_930.las	US Survey Feet	US Survey Feet
910_932.las	US Survey Feet	US Survey Feet
910_934.las	US Survey Feet	US Survey Feet
910_936.las	US Survey Feet	US Survey Feet
910_938.las	US Survey Feet	US Survey Feet
910_940.las	US Survey Feet	US Survey Feet
910_942.las	US Survey Feet	US Survey Feet
910_944.las	US Survey Feet	US Survey Feet
910_946.las	US Survey Feet	US Survey Feet
910_948.las	US Survey Feet	US Survey Feet
910_950.las	US Survey Feet	US Survey Feet
910_952.las	US Survey Feet	US Survey Feet
910_954.las	US Survey Feet	US Survey Feet
910_956.las	US Survey Feet	US Survey Feet
910_958.las	US Survey Feet	US Survey Feet
910_960.las	US Survey Feet	US Survey Feet
910_962.las	US Survey Feet	US Survey Feet
910_964.las	US Survey Feet	US Survey Feet
910_966.las	US Survey Feet	US Survey Feet
910_968.las	US Survey Feet	US Survey Feet
910_970.las	US Survey Feet	US Survey Feet

2.6 Report on Units (Tiled Data) - continued

File	Horizontal Unit	Vertical Unit
910_972.las	US Survey Feet	US Survey Feet
910_974.las	US Survey Feet	US Survey Feet
910_976.las	US Survey Feet	US Survey Feet
910_978.las	US Survey Feet	US Survey Feet
910_980.las	US Survey Feet	US Survey Feet
910_982.las	US Survey Feet	US Survey Feet
910_984.las	US Survey Feet	US Survey Feet
910_986.las	US Survey Feet	US Survey Feet
910_988.las	US Survey Feet	US Survey Feet
910_990.las	US Survey Feet	US Survey Feet
910_992.las	US Survey Feet	US Survey Feet
910_994.las	US Survey Feet	US Survey Feet
910_996.las	US Survey Feet	US Survey Feet
910_998.las	US Survey Feet	US Survey Feet
912_1000.las	US Survey Feet	US Survey Feet
912_1002.las	US Survey Feet	US Survey Feet
912_1004.las	US Survey Feet	US Survey Feet
912_1006.las	US Survey Feet	US Survey Feet
912_1008.las	US Survey Feet	US Survey Feet
912_1010.las	US Survey Feet	US Survey Feet
912_1012.las	US Survey Feet	US Survey Feet
912_1014.las	US Survey Feet	US Survey Feet
912_1016.las	US Survey Feet	US Survey Feet
912_1018.las	US Survey Feet	US Survey Feet
912_1020.las	US Survey Feet	US Survey Feet
912_1022.las	US Survey Feet	US Survey Feet
912_1024.las	US Survey Feet	US Survey Feet
912_926.las	US Survey Feet	US Survey Feet
912_928.las	US Survey Feet	US Survey Feet
912_930.las	US Survey Feet	US Survey Feet
912_932.las	US Survey Feet	US Survey Feet
912_934.las	US Survey Feet	US Survey Feet
912_936.las	US Survey Feet	US Survey Feet
912_938.las	US Survey Feet	US Survey Feet
912_940.las	US Survey Feet	US Survey Feet
912_942.las	US Survey Feet	US Survey Feet
912_944.las	US Survey Feet	US Survey Feet
912_946.las	US Survey Feet	US Survey Feet
912_948.las	US Survey Feet	US Survey Feet
912_950.las	US Survey Feet	US Survey Feet
912_952.las	US Survey Feet	US Survey Feet
912_954.las	US Survey Feet	US Survey Feet
912_956.las	US Survey Feet	US Survey Feet
912_958.las	US Survey Feet	US Survey Feet
912_960.las	US Survey Feet	US Survey Feet
912_962.las	US Survey Feet	US Survey Feet
912_964.las	US Survey Feet	US Survey Feet
912_966.las	US Survey Feet	US Survey Feet
912_968.las	US Survey Feet	US Survey Feet

2.6 Report on Units (Tiled Data) - continued

File	Horizontal Unit	Vertical Unit
912_970.las	US Survey Feet	US Survey Feet
912_972.las	US Survey Feet	US Survey Feet
912_974.las	US Survey Feet	US Survey Feet
912_976.las	US Survey Feet	US Survey Feet
912_978.las	US Survey Feet	US Survey Feet
912_980.las	US Survey Feet	US Survey Feet
912_982.las	US Survey Feet	US Survey Feet
912_984.las	US Survey Feet	US Survey Feet
912_986.las	US Survey Feet	US Survey Feet
912_988.las	US Survey Feet	US Survey Feet
912_990.las	US Survey Feet	US Survey Feet
912_992.las	US Survey Feet	US Survey Feet
912_994.las	US Survey Feet	US Survey Feet
912_996.las	US Survey Feet	US Survey Feet
912_998.las	US Survey Feet	US Survey Feet
914_1000.las	US Survey Feet	US Survey Feet
914_1002.las	US Survey Feet	US Survey Feet
914_1004.las	US Survey Feet	US Survey Feet
914_1006.las	US Survey Feet	US Survey Feet
914_1008.las	US Survey Feet	US Survey Feet
914_1010.las	US Survey Feet	US Survey Feet
914_1012.las	US Survey Feet	US Survey Feet
914_1014.las	US Survey Feet	US Survey Feet
914_1016.las	US Survey Feet	US Survey Feet
914_1018.las	US Survey Feet	US Survey Feet
914_1020.las	US Survey Feet	US Survey Feet
914_1022.las	US Survey Feet	US Survey Feet
914_1024.las	US Survey Feet	US Survey Feet
914_926.las	US Survey Feet	US Survey Feet
914_928.las	US Survey Feet	US Survey Feet
914_930.las	US Survey Feet	US Survey Feet
914_932.las	US Survey Feet	US Survey Feet
914_934.las	US Survey Feet	US Survey Feet
914_936.las	US Survey Feet	US Survey Feet
914_938.las	US Survey Feet	US Survey Feet
914_940.las	US Survey Feet	US Survey Feet
914_942.las	US Survey Feet	US Survey Feet
914_944.las	US Survey Feet	US Survey Feet
914_946.las	US Survey Feet	US Survey Feet
914_948.las	US Survey Feet	US Survey Feet
914_950.las	US Survey Feet	US Survey Feet
914_952.las	US Survey Feet	US Survey Feet
914_954.las	US Survey Feet	US Survey Feet
914_956.las	US Survey Feet	US Survey Feet
914_958.las	US Survey Feet	US Survey Feet
914_960.las	US Survey Feet	US Survey Feet
914_962.las	US Survey Feet	US Survey Feet
914_964.las	US Survey Feet	US Survey Feet
914_966.las	US Survey Feet	US Survey Feet

2.6 Report on Units (Tiled Data) - continued

File	Horizontal Unit	Vertical Unit
914_968.las	US Survey Feet	US Survey Feet
914_970.las	US Survey Feet	US Survey Feet
914_972.las	US Survey Feet	US Survey Feet
914_974.las	US Survey Feet	US Survey Feet
914_976.las	US Survey Feet	US Survey Feet
914_978.las	US Survey Feet	US Survey Feet
914_980.las	US Survey Feet	US Survey Feet
914_982.las	US Survey Feet	US Survey Feet
914_984.las	US Survey Feet	US Survey Feet
914_986.las	US Survey Feet	US Survey Feet
914_988.las	US Survey Feet	US Survey Feet
914_990.las	US Survey Feet	US Survey Feet
914_992.las	US Survey Feet	US Survey Feet
914_994.las	US Survey Feet	US Survey Feet
914_996.las	US Survey Feet	US Survey Feet
914_998.las	US Survey Feet	US Survey Feet
916_1000.las	US Survey Feet	US Survey Feet
916_1002.las	US Survey Feet	US Survey Feet
916_1004.las	US Survey Feet	US Survey Feet
916_1006.las	US Survey Feet	US Survey Feet
916_1008.las	US Survey Feet	US Survey Feet
916_1010.las	US Survey Feet	US Survey Feet
916_1012.las	US Survey Feet	US Survey Feet
916_1014.las	US Survey Feet	US Survey Feet
916_926.las	US Survey Feet	US Survey Feet
916_928.las	US Survey Feet	US Survey Feet
916_930.las	US Survey Feet	US Survey Feet
916_932.las	US Survey Feet	US Survey Feet
916_934.las	US Survey Feet	US Survey Feet
916_936.las	US Survey Feet	US Survey Feet
916_938.las	US Survey Feet	US Survey Feet
916_940.las	US Survey Feet	US Survey Feet
916_942.las	US Survey Feet	US Survey Feet
916_944.las	US Survey Feet	US Survey Feet
916_946.las	US Survey Feet	US Survey Feet
916_948.las	US Survey Feet	US Survey Feet
916_950.las	US Survey Feet	US Survey Feet
916_952.las	US Survey Feet	US Survey Feet
916_954.las	US Survey Feet	US Survey Feet
916_956.las	US Survey Feet	US Survey Feet
916_958.las	US Survey Feet	US Survey Feet
916_960.las	US Survey Feet	US Survey Feet
916_962.las	US Survey Feet	US Survey Feet
916_964.las	US Survey Feet	US Survey Feet
916_966.las	US Survey Feet	US Survey Feet
916_968.las	US Survey Feet	US Survey Feet
916_970.las	US Survey Feet	US Survey Feet
916_972.las	US Survey Feet	US Survey Feet
916_974.las	US Survey Feet	US Survey Feet

2.6 Report on Units (Tiled Data) - continued

File	Horizontal Unit	Vertical Unit
916_976.las	US Survey Feet	US Survey Feet
916_978.las	US Survey Feet	US Survey Feet
916_980.las	US Survey Feet	US Survey Feet
916_982.las	US Survey Feet	US Survey Feet
916_984.las	US Survey Feet	US Survey Feet
916_986.las	US Survey Feet	US Survey Feet
916_988.las	US Survey Feet	US Survey Feet
916_990.las	US Survey Feet	US Survey Feet
916_992.las	US Survey Feet	US Survey Feet
916_994.las	US Survey Feet	US Survey Feet
916_996.las	US Survey Feet	US Survey Feet
916_998.las	US Survey Feet	US Survey Feet
918_1000.las	US Survey Feet	US Survey Feet
918_1002.las	US Survey Feet	US Survey Feet
918_1004.las	US Survey Feet	US Survey Feet
918_1006.las	US Survey Feet	US Survey Feet
918_1008.las	US Survey Feet	US Survey Feet
918_1010.las	US Survey Feet	US Survey Feet
918_1012.las	US Survey Feet	US Survey Feet
918_1014.las	US Survey Feet	US Survey Feet
918_926.las	US Survey Feet	US Survey Feet
918_928.las	US Survey Feet	US Survey Feet
918_930.las	US Survey Feet	US Survey Feet
918_932.las	US Survey Feet	US Survey Feet
918_934.las	US Survey Feet	US Survey Feet
918_936.las	US Survey Feet	US Survey Feet
918_938.las	US Survey Feet	US Survey Feet
918_940.las	US Survey Feet	US Survey Feet
918_942.las	US Survey Feet	US Survey Feet
918_944.las	US Survey Feet	US Survey Feet
918_946.las	US Survey Feet	US Survey Feet
918_948.las	US Survey Feet	US Survey Feet
918_950.las	US Survey Feet	US Survey Feet
918_952.las	US Survey Feet	US Survey Feet
918_954.las	US Survey Feet	US Survey Feet
918_956.las	US Survey Feet	US Survey Feet
918_958.las	US Survey Feet	US Survey Feet
918_960.las	US Survey Feet	US Survey Feet
918_962.las	US Survey Feet	US Survey Feet
918_964.las	US Survey Feet	US Survey Feet
918_966.las	US Survey Feet	US Survey Feet
918_968.las	US Survey Feet	US Survey Feet
918_970.las	US Survey Feet	US Survey Feet
918_972.las	US Survey Feet	US Survey Feet
918_974.las	US Survey Feet	US Survey Feet
918_976.las	US Survey Feet	US Survey Feet
918_978.las	US Survey Feet	US Survey Feet
918_980.las	US Survey Feet	US Survey Feet
918_982.las	US Survey Feet	US Survey Feet

2.6 Report on Units (Tiled Data) - continued

File	Horizontal Unit	Vertical Unit
918_984.las	US Survey Feet	US Survey Feet
918_986.las	US Survey Feet	US Survey Feet
918_988.las	US Survey Feet	US Survey Feet
918_990.las	US Survey Feet	US Survey Feet
918_992.las	US Survey Feet	US Survey Feet
918_994.las	US Survey Feet	US Survey Feet
918_996.las	US Survey Feet	US Survey Feet
918_998.las	US Survey Feet	US Survey Feet
920_1000.las	US Survey Feet	US Survey Feet
920_1002.las	US Survey Feet	US Survey Feet
920_1004.las	US Survey Feet	US Survey Feet
920_1006.las	US Survey Feet	US Survey Feet
920_1008.las	US Survey Feet	US Survey Feet
920_1010.las	US Survey Feet	US Survey Feet
920_1012.las	US Survey Feet	US Survey Feet
920_1014.las	US Survey Feet	US Survey Feet
920_926.las	US Survey Feet	US Survey Feet
920_928.las	US Survey Feet	US Survey Feet
920_930.las	US Survey Feet	US Survey Feet
920_932.las	US Survey Feet	US Survey Feet
920_934.las	US Survey Feet	US Survey Feet
920_936.las	US Survey Feet	US Survey Feet
920_938.las	US Survey Feet	US Survey Feet
920_940.las	US Survey Feet	US Survey Feet
920_942.las	US Survey Feet	US Survey Feet
920_944.las	US Survey Feet	US Survey Feet
920_946.las	US Survey Feet	US Survey Feet
920_948.las	US Survey Feet	US Survey Feet
920_950.las	US Survey Feet	US Survey Feet
920_952.las	US Survey Feet	US Survey Feet
920_954.las	US Survey Feet	US Survey Feet
920_956.las	US Survey Feet	US Survey Feet
920_958.las	US Survey Feet	US Survey Feet
920_960.las	US Survey Feet	US Survey Feet
920_962.las	US Survey Feet	US Survey Feet
920_964.las	US Survey Feet	US Survey Feet
920_966.las	US Survey Feet	US Survey Feet
920_968.las	US Survey Feet	US Survey Feet
920_970.las	US Survey Feet	US Survey Feet
920_972.las	US Survey Feet	US Survey Feet
920_974.las	US Survey Feet	US Survey Feet
920_976.las	US Survey Feet	US Survey Feet
920_978.las	US Survey Feet	US Survey Feet
920_980.las	US Survey Feet	US Survey Feet
920_982.las	US Survey Feet	US Survey Feet
920_984.las	US Survey Feet	US Survey Feet
920_986.las	US Survey Feet	US Survey Feet
920_988.las	US Survey Feet	US Survey Feet
920_990.las	US Survey Feet	US Survey Feet

2.6 Report on Units (Tiled Data) - continued

File	Horizontal Unit	Vertical Unit
920_992.las	US Survey Feet	US Survey Feet
920_994.las	US Survey Feet	US Survey Feet
920_996.las	US Survey Feet	US Survey Feet
920_998.las	US Survey Feet	US Survey Feet
922_1000.las	US Survey Feet	US Survey Feet
922_1002.las	US Survey Feet	US Survey Feet
922_1004.las	US Survey Feet	US Survey Feet
922_1006.las	US Survey Feet	US Survey Feet
922_1008.las	US Survey Feet	US Survey Feet
922_1010.las	US Survey Feet	US Survey Feet
922_1012.las	US Survey Feet	US Survey Feet
922_1014.las	US Survey Feet	US Survey Feet
922_926.las	US Survey Feet	US Survey Feet
922_928.las	US Survey Feet	US Survey Feet
922_930.las	US Survey Feet	US Survey Feet
922_932.las	US Survey Feet	US Survey Feet
922_934.las	US Survey Feet	US Survey Feet
922_936.las	US Survey Feet	US Survey Feet
922_938.las	US Survey Feet	US Survey Feet
922_940.las	US Survey Feet	US Survey Feet
922_942.las	US Survey Feet	US Survey Feet
922_944.las	US Survey Feet	US Survey Feet
922_946.las	US Survey Feet	US Survey Feet
922_948.las	US Survey Feet	US Survey Feet
922_950.las	US Survey Feet	US Survey Feet
922_952.las	US Survey Feet	US Survey Feet
922_954.las	US Survey Feet	US Survey Feet
922_956.las	US Survey Feet	US Survey Feet
922_958.las	US Survey Feet	US Survey Feet
922_960.las	US Survey Feet	US Survey Feet
922_962.las	US Survey Feet	US Survey Feet
922_964.las	US Survey Feet	US Survey Feet
922_966.las	US Survey Feet	US Survey Feet
922_968.las	US Survey Feet	US Survey Feet
922_970.las	US Survey Feet	US Survey Feet
922_972.las	US Survey Feet	US Survey Feet
922_974.las	US Survey Feet	US Survey Feet
922_976.las	US Survey Feet	US Survey Feet
922_978.las	US Survey Feet	US Survey Feet
922_980.las	US Survey Feet	US Survey Feet
922_982.las	US Survey Feet	US Survey Feet
922_984.las	US Survey Feet	US Survey Feet
922_986.las	US Survey Feet	US Survey Feet
922_988.las	US Survey Feet	US Survey Feet
922_990.las	US Survey Feet	US Survey Feet
922_992.las	US Survey Feet	US Survey Feet
922_994.las	US Survey Feet	US Survey Feet
922_996.las	US Survey Feet	US Survey Feet
922_998.las	US Survey Feet	US Survey Feet

2.6 Report on Units (Tiled Data) - continued

File	Horizontal Unit	Vertical Unit
924_1000.las	US Survey Feet	US Survey Feet
924_1002.las	US Survey Feet	US Survey Feet
924_1004.las	US Survey Feet	US Survey Feet
924_1006.las	US Survey Feet	US Survey Feet
924_1008.las	US Survey Feet	US Survey Feet
924_1010.las	US Survey Feet	US Survey Feet
924_1012.las	US Survey Feet	US Survey Feet
924_1014.las	US Survey Feet	US Survey Feet
924_926.las	US Survey Feet	US Survey Feet
924_928.las	US Survey Feet	US Survey Feet
924_930.las	US Survey Feet	US Survey Feet
924_932.las	US Survey Feet	US Survey Feet
924_934.las	US Survey Feet	US Survey Feet
924_936.las	US Survey Feet	US Survey Feet
924_938.las	US Survey Feet	US Survey Feet
924_940.las	US Survey Feet	US Survey Feet
924_942.las	US Survey Feet	US Survey Feet
924_944.las	US Survey Feet	US Survey Feet
924_946.las	US Survey Feet	US Survey Feet
924_948.las	US Survey Feet	US Survey Feet
924_950.las	US Survey Feet	US Survey Feet
924_952.las	US Survey Feet	US Survey Feet
924_954.las	US Survey Feet	US Survey Feet
924_956.las	US Survey Feet	US Survey Feet
924_958.las	US Survey Feet	US Survey Feet
924_960.las	US Survey Feet	US Survey Feet
924_962.las	US Survey Feet	US Survey Feet
924_964.las	US Survey Feet	US Survey Feet
924_966.las	US Survey Feet	US Survey Feet
924_968.las	US Survey Feet	US Survey Feet
924_970.las	US Survey Feet	US Survey Feet
924_972.las	US Survey Feet	US Survey Feet
924_974.las	US Survey Feet	US Survey Feet
924_976.las	US Survey Feet	US Survey Feet
924_978.las	US Survey Feet	US Survey Feet
924_980.las	US Survey Feet	US Survey Feet
924_982.las	US Survey Feet	US Survey Feet
924_984.las	US Survey Feet	US Survey Feet
924_986.las	US Survey Feet	US Survey Feet
924_988.las	US Survey Feet	US Survey Feet
924_990.las	US Survey Feet	US Survey Feet
924_992.las	US Survey Feet	US Survey Feet
924_994.las	US Survey Feet	US Survey Feet
924_996.las	US Survey Feet	US Survey Feet
924_998.las	US Survey Feet	US Survey Feet
926_1000.las	US Survey Feet	US Survey Feet
926_1002.las	US Survey Feet	US Survey Feet
926_1004.las	US Survey Feet	US Survey Feet
926_1006.las	US Survey Feet	US Survey Feet

2.6 Report on Units (Tiled Data) - continued

File	Horizontal Unit	Vertical Unit
926_1008.las	US Survey Feet	US Survey Feet
926_1010.las	US Survey Feet	US Survey Feet
926_1012.las	US Survey Feet	US Survey Feet
926_1014.las	US Survey Feet	US Survey Feet
926_926.las	US Survey Feet	US Survey Feet
926_928.las	US Survey Feet	US Survey Feet
926_930.las	US Survey Feet	US Survey Feet
926_932.las	US Survey Feet	US Survey Feet
926_934.las	US Survey Feet	US Survey Feet
926_936.las	US Survey Feet	US Survey Feet
926_938.las	US Survey Feet	US Survey Feet
926_940.las	US Survey Feet	US Survey Feet
926_942.las	US Survey Feet	US Survey Feet
926_944.las	US Survey Feet	US Survey Feet
926_946.las	US Survey Feet	US Survey Feet
926_948.las	US Survey Feet	US Survey Feet
926_950.las	US Survey Feet	US Survey Feet
926_952.las	US Survey Feet	US Survey Feet
926_954.las	US Survey Feet	US Survey Feet
926_956.las	US Survey Feet	US Survey Feet
926_958.las	US Survey Feet	US Survey Feet
926_960.las	US Survey Feet	US Survey Feet
926_962.las	US Survey Feet	US Survey Feet
926_964.las	US Survey Feet	US Survey Feet
926_966.las	US Survey Feet	US Survey Feet
926_968.las	US Survey Feet	US Survey Feet
926_970.las	US Survey Feet	US Survey Feet
926_972.las	US Survey Feet	US Survey Feet
926_974.las	US Survey Feet	US Survey Feet
926_976.las	US Survey Feet	US Survey Feet
926_978.las	US Survey Feet	US Survey Feet
926_980.las	US Survey Feet	US Survey Feet
926_982.las	US Survey Feet	US Survey Feet
926_984.las	US Survey Feet	US Survey Feet
926_986.las	US Survey Feet	US Survey Feet
926_988.las	US Survey Feet	US Survey Feet
926_990.las	US Survey Feet	US Survey Feet
926_992.las	US Survey Feet	US Survey Feet
926_994.las	US Survey Feet	US Survey Feet
926_996.las	US Survey Feet	US Survey Feet
926_998.las	US Survey Feet	US Survey Feet
928_1000.las	US Survey Feet	US Survey Feet
928_1002.las	US Survey Feet	US Survey Feet
928_1004.las	US Survey Feet	US Survey Feet
928_1006.las	US Survey Feet	US Survey Feet
928_1008.las	US Survey Feet	US Survey Feet
928_1010.las	US Survey Feet	US Survey Feet
928_1012.las	US Survey Feet	US Survey Feet
928_1014.las	US Survey Feet	US Survey Feet

2.6 Report on Units (Tiled Data) - continued

File	Horizontal Unit	Vertical Unit
928_926.las	US Survey Feet	US Survey Feet
928_928.las	US Survey Feet	US Survey Feet
928_930.las	US Survey Feet	US Survey Feet
928_932.las	US Survey Feet	US Survey Feet
928_934.las	US Survey Feet	US Survey Feet
928_936.las	US Survey Feet	US Survey Feet
928_938.las	US Survey Feet	US Survey Feet
928_940.las	US Survey Feet	US Survey Feet
928_942.las	US Survey Feet	US Survey Feet
928_944.las	US Survey Feet	US Survey Feet
928_946.las	US Survey Feet	US Survey Feet
928_948.las	US Survey Feet	US Survey Feet
928_950.las	US Survey Feet	US Survey Feet
928_952.las	US Survey Feet	US Survey Feet
928_954.las	US Survey Feet	US Survey Feet
928_956.las	US Survey Feet	US Survey Feet
928_958.las	US Survey Feet	US Survey Feet
928_960.las	US Survey Feet	US Survey Feet
928_962.las	US Survey Feet	US Survey Feet
928_964.las	US Survey Feet	US Survey Feet
928_966.las	US Survey Feet	US Survey Feet
928_968.las	US Survey Feet	US Survey Feet
928_970.las	US Survey Feet	US Survey Feet
928_972.las	US Survey Feet	US Survey Feet
928_974.las	US Survey Feet	US Survey Feet
928_976.las	US Survey Feet	US Survey Feet
928_978.las	US Survey Feet	US Survey Feet
928_980.las	US Survey Feet	US Survey Feet
928_982.las	US Survey Feet	US Survey Feet
928_984.las	US Survey Feet	US Survey Feet
928_986.las	US Survey Feet	US Survey Feet
928_988.las	US Survey Feet	US Survey Feet
928_990.las	US Survey Feet	US Survey Feet
928_992.las	US Survey Feet	US Survey Feet
928_994.las	US Survey Feet	US Survey Feet
928_996.las	US Survey Feet	US Survey Feet
928_998.las	US Survey Feet	US Survey Feet
930_1000.las	US Survey Feet	US Survey Feet
930_1002.las	US Survey Feet	US Survey Feet
930_1004.las	US Survey Feet	US Survey Feet
930_1006.las	US Survey Feet	US Survey Feet
930_1008.las	US Survey Feet	US Survey Feet
930_1010.las	US Survey Feet	US Survey Feet
930_1012.las	US Survey Feet	US Survey Feet
930_1014.las	US Survey Feet	US Survey Feet
930_926.las	US Survey Feet	US Survey Feet
930_928.las	US Survey Feet	US Survey Feet
930_930.las	US Survey Feet	US Survey Feet
930_932.las	US Survey Feet	US Survey Feet

2.6 Report on Units (Tiled Data) - continued

File	Horizontal Unit	Vertical Unit
930_934.las	US Survey Feet	US Survey Feet
930_936.las	US Survey Feet	US Survey Feet
930_938.las	US Survey Feet	US Survey Feet
930_940.las	US Survey Feet	US Survey Feet
930_942.las	US Survey Feet	US Survey Feet
930_944.las	US Survey Feet	US Survey Feet
930_946.las	US Survey Feet	US Survey Feet
930_948.las	US Survey Feet	US Survey Feet
930_950.las	US Survey Feet	US Survey Feet
930_952.las	US Survey Feet	US Survey Feet
930_954.las	US Survey Feet	US Survey Feet
930_956.las	US Survey Feet	US Survey Feet
930_958.las	US Survey Feet	US Survey Feet
930_960.las	US Survey Feet	US Survey Feet
930_962.las	US Survey Feet	US Survey Feet
930_964.las	US Survey Feet	US Survey Feet
930_966.las	US Survey Feet	US Survey Feet
930_968.las	US Survey Feet	US Survey Feet
930_970.las	US Survey Feet	US Survey Feet
930_972.las	US Survey Feet	US Survey Feet
930_974.las	US Survey Feet	US Survey Feet
930_976.las	US Survey Feet	US Survey Feet
930_978.las	US Survey Feet	US Survey Feet
930_980.las	US Survey Feet	US Survey Feet
930_982.las	US Survey Feet	US Survey Feet
930_984.las	US Survey Feet	US Survey Feet
930_986.las	US Survey Feet	US Survey Feet
930_988.las	US Survey Feet	US Survey Feet
930_990.las	US Survey Feet	US Survey Feet
930_992.las	US Survey Feet	US Survey Feet
930_994.las	US Survey Feet	US Survey Feet
930_996.las	US Survey Feet	US Survey Feet
930_998.las	US Survey Feet	US Survey Feet
932_1000.las	US Survey Feet	US Survey Feet
932_1002.las	US Survey Feet	US Survey Feet
932_1004.las	US Survey Feet	US Survey Feet
932_1006.las	US Survey Feet	US Survey Feet
932_1008.las	US Survey Feet	US Survey Feet
932_1010.las	US Survey Feet	US Survey Feet
932_1012.las	US Survey Feet	US Survey Feet
932_1014.las	US Survey Feet	US Survey Feet
932_926.las	US Survey Feet	US Survey Feet
932_928.las	US Survey Feet	US Survey Feet
932_930.las	US Survey Feet	US Survey Feet
932_932.las	US Survey Feet	US Survey Feet
932_934.las	US Survey Feet	US Survey Feet
932_936.las	US Survey Feet	US Survey Feet
932_938.las	US Survey Feet	US Survey Feet
932_940.las	US Survey Feet	US Survey Feet

2.6 Report on Units (Tiled Data) - continued

File	Horizontal Unit	Vertical Unit
932_942.las	US Survey Feet	US Survey Feet
932_944.las	US Survey Feet	US Survey Feet
932_946.las	US Survey Feet	US Survey Feet
932_948.las	US Survey Feet	US Survey Feet
932_950.las	US Survey Feet	US Survey Feet
932_952.las	US Survey Feet	US Survey Feet
932_954.las	US Survey Feet	US Survey Feet
932_956.las	US Survey Feet	US Survey Feet
932_958.las	US Survey Feet	US Survey Feet
932_960.las	US Survey Feet	US Survey Feet
932_962.las	US Survey Feet	US Survey Feet
932_964.las	US Survey Feet	US Survey Feet
932_966.las	US Survey Feet	US Survey Feet
932_968.las	US Survey Feet	US Survey Feet
932_970.las	US Survey Feet	US Survey Feet
932_972.las	US Survey Feet	US Survey Feet
932_974.las	US Survey Feet	US Survey Feet
932_976.las	US Survey Feet	US Survey Feet
932_978.las	US Survey Feet	US Survey Feet
932_980.las	US Survey Feet	US Survey Feet
932_982.las	US Survey Feet	US Survey Feet
932_984.las	US Survey Feet	US Survey Feet
932_986.las	US Survey Feet	US Survey Feet
932_988.las	US Survey Feet	US Survey Feet
932_990.las	US Survey Feet	US Survey Feet
932_992.las	US Survey Feet	US Survey Feet
932_994.las	US Survey Feet	US Survey Feet
932_996.las	US Survey Feet	US Survey Feet
932_998.las	US Survey Feet	US Survey Feet
934_1000.las	US Survey Feet	US Survey Feet
934_1002.las	US Survey Feet	US Survey Feet
934_1004.las	US Survey Feet	US Survey Feet
934_1006.las	US Survey Feet	US Survey Feet
934_1008.las	US Survey Feet	US Survey Feet
934_1010.las	US Survey Feet	US Survey Feet
934_1012.las	US Survey Feet	US Survey Feet
934_1014.las	US Survey Feet	US Survey Feet
934_926.las	US Survey Feet	US Survey Feet
934_928.las	US Survey Feet	US Survey Feet
934_930.las	US Survey Feet	US Survey Feet
934_932.las	US Survey Feet	US Survey Feet
934_934.las	US Survey Feet	US Survey Feet
934_936.las	US Survey Feet	US Survey Feet
934_938.las	US Survey Feet	US Survey Feet
934_940.las	US Survey Feet	US Survey Feet
934_942.las	US Survey Feet	US Survey Feet
934_944.las	US Survey Feet	US Survey Feet
934_946.las	US Survey Feet	US Survey Feet
934_948.las	US Survey Feet	US Survey Feet

2.6 Report on Units (Tiled Data) - continued

File	Horizontal Unit	Vertical Unit
934_950.las	US Survey Feet	US Survey Feet
934_952.las	US Survey Feet	US Survey Feet
934_954.las	US Survey Feet	US Survey Feet
934_956.las	US Survey Feet	US Survey Feet
934_958.las	US Survey Feet	US Survey Feet
934_960.las	US Survey Feet	US Survey Feet
934_962.las	US Survey Feet	US Survey Feet
934_964.las	US Survey Feet	US Survey Feet
934_966.las	US Survey Feet	US Survey Feet
934_968.las	US Survey Feet	US Survey Feet
934_970.las	US Survey Feet	US Survey Feet
934_972.las	US Survey Feet	US Survey Feet
934_974.las	US Survey Feet	US Survey Feet
934_976.las	US Survey Feet	US Survey Feet
934_978.las	US Survey Feet	US Survey Feet
934_980.las	US Survey Feet	US Survey Feet
934_982.las	US Survey Feet	US Survey Feet
934_984.las	US Survey Feet	US Survey Feet
934_986.las	US Survey Feet	US Survey Feet
934_988.las	US Survey Feet	US Survey Feet
934_990.las	US Survey Feet	US Survey Feet
934_992.las	US Survey Feet	US Survey Feet
934_994.las	US Survey Feet	US Survey Feet
934_996.las	US Survey Feet	US Survey Feet
934_998.las	US Survey Feet	US Survey Feet
936_1000.las	US Survey Feet	US Survey Feet
936_1002.las	US Survey Feet	US Survey Feet
936_1004.las	US Survey Feet	US Survey Feet
936_1006.las	US Survey Feet	US Survey Feet
936_1008.las	US Survey Feet	US Survey Feet
936_1010.las	US Survey Feet	US Survey Feet
936_1012.las	US Survey Feet	US Survey Feet
936_1014.las	US Survey Feet	US Survey Feet
936_926.las	US Survey Feet	US Survey Feet
936_928.las	US Survey Feet	US Survey Feet
936_930.las	US Survey Feet	US Survey Feet
936_932.las	US Survey Feet	US Survey Feet
936_934.las	US Survey Feet	US Survey Feet
936_936.las	US Survey Feet	US Survey Feet
936_938.las	US Survey Feet	US Survey Feet
936_940.las	US Survey Feet	US Survey Feet
936_942.las	US Survey Feet	US Survey Feet
936_944.las	US Survey Feet	US Survey Feet
936_946.las	US Survey Feet	US Survey Feet
936_948.las	US Survey Feet	US Survey Feet
936_950.las	US Survey Feet	US Survey Feet
936_952.las	US Survey Feet	US Survey Feet
936_954.las	US Survey Feet	US Survey Feet
936_956.las	US Survey Feet	US Survey Feet

2.6 Report on Units (Tiled Data) - continued

File	Horizontal Unit	Vertical Unit
936_958.las	US Survey Feet	US Survey Feet
936_960.las	US Survey Feet	US Survey Feet
936_962.las	US Survey Feet	US Survey Feet
936_964.las	US Survey Feet	US Survey Feet
936_966.las	US Survey Feet	US Survey Feet
936_968.las	US Survey Feet	US Survey Feet
936_970.las	US Survey Feet	US Survey Feet
936_972.las	US Survey Feet	US Survey Feet
936_974.las	US Survey Feet	US Survey Feet
936_976.las	US Survey Feet	US Survey Feet
936_978.las	US Survey Feet	US Survey Feet
936_980.las	US Survey Feet	US Survey Feet
936_982.las	US Survey Feet	US Survey Feet
936_984.las	US Survey Feet	US Survey Feet
936_986.las	US Survey Feet	US Survey Feet
936_988.las	US Survey Feet	US Survey Feet
936_990.las	US Survey Feet	US Survey Feet
936_992.las	US Survey Feet	US Survey Feet
936_994.las	US Survey Feet	US Survey Feet
936_996.las	US Survey Feet	US Survey Feet
936_998.las	US Survey Feet	US Survey Feet
938_1000.las	US Survey Feet	US Survey Feet
938_1002.las	US Survey Feet	US Survey Feet
938_1004.las	US Survey Feet	US Survey Feet
938_1006.las	US Survey Feet	US Survey Feet
938_1008.las	US Survey Feet	US Survey Feet
938_1010.las	US Survey Feet	US Survey Feet
938_1012.las	US Survey Feet	US Survey Feet
938_1014.las	US Survey Feet	US Survey Feet
938_926.las	US Survey Feet	US Survey Feet
938_928.las	US Survey Feet	US Survey Feet
938_930.las	US Survey Feet	US Survey Feet
938_932.las	US Survey Feet	US Survey Feet
938_934.las	US Survey Feet	US Survey Feet
938_936.las	US Survey Feet	US Survey Feet
938_938.las	US Survey Feet	US Survey Feet
938_940.las	US Survey Feet	US Survey Feet
938_942.las	US Survey Feet	US Survey Feet
938_944.las	US Survey Feet	US Survey Feet
938_946.las	US Survey Feet	US Survey Feet
938_948.las	US Survey Feet	US Survey Feet
938_950.las	US Survey Feet	US Survey Feet
938_952.las	US Survey Feet	US Survey Feet
938_954.las	US Survey Feet	US Survey Feet
938_956.las	US Survey Feet	US Survey Feet
938_958.las	US Survey Feet	US Survey Feet
938_960.las	US Survey Feet	US Survey Feet
938_962.las	US Survey Feet	US Survey Feet
938_964.las	US Survey Feet	US Survey Feet

2.6 Report on Units (Tiled Data) - continued

File	Horizontal Unit	Vertical Unit
938_966.las	US Survey Feet	US Survey Feet
938_968.las	US Survey Feet	US Survey Feet
938_970.las	US Survey Feet	US Survey Feet
938_972.las	US Survey Feet	US Survey Feet
938_974.las	US Survey Feet	US Survey Feet
938_976.las	US Survey Feet	US Survey Feet
938_978.las	US Survey Feet	US Survey Feet
938_980.las	US Survey Feet	US Survey Feet
938_982.las	US Survey Feet	US Survey Feet
938_984.las	US Survey Feet	US Survey Feet
938_986.las	US Survey Feet	US Survey Feet
938_988.las	US Survey Feet	US Survey Feet
938_990.las	US Survey Feet	US Survey Feet
938_992.las	US Survey Feet	US Survey Feet
938_994.las	US Survey Feet	US Survey Feet
938_996.las	US Survey Feet	US Survey Feet
938_998.las	US Survey Feet	US Survey Feet
940_1000.las	US Survey Feet	US Survey Feet
940_1002.las	US Survey Feet	US Survey Feet
940_1004.las	US Survey Feet	US Survey Feet
940_1006.las	US Survey Feet	US Survey Feet
940_1008.las	US Survey Feet	US Survey Feet
940_1010.las	US Survey Feet	US Survey Feet
940_1012.las	US Survey Feet	US Survey Feet
940_1014.las	US Survey Feet	US Survey Feet
940_926.las	US Survey Feet	US Survey Feet
940_928.las	US Survey Feet	US Survey Feet
940_930.las	US Survey Feet	US Survey Feet
940_932.las	US Survey Feet	US Survey Feet
940_934.las	US Survey Feet	US Survey Feet
940_936.las	US Survey Feet	US Survey Feet
940_938.las	US Survey Feet	US Survey Feet
940_940.las	US Survey Feet	US Survey Feet
940_942.las	US Survey Feet	US Survey Feet
940_944.las	US Survey Feet	US Survey Feet
940_946.las	US Survey Feet	US Survey Feet
940_948.las	US Survey Feet	US Survey Feet
940_950.las	US Survey Feet	US Survey Feet
940_952.las	US Survey Feet	US Survey Feet
940_954.las	US Survey Feet	US Survey Feet
940_956.las	US Survey Feet	US Survey Feet
940_958.las	US Survey Feet	US Survey Feet
940_960.las	US Survey Feet	US Survey Feet
940_962.las	US Survey Feet	US Survey Feet
940_964.las	US Survey Feet	US Survey Feet
940_966.las	US Survey Feet	US Survey Feet
940_968.las	US Survey Feet	US Survey Feet
940_970.las	US Survey Feet	US Survey Feet
940_972.las	US Survey Feet	US Survey Feet

2.6 Report on Units (Tiled Data) - continued

File	Horizontal Unit	Vertical Unit
940_974.las	US Survey Feet	US Survey Feet
940_976.las	US Survey Feet	US Survey Feet
940_978.las	US Survey Feet	US Survey Feet
940_980.las	US Survey Feet	US Survey Feet
940_982.las	US Survey Feet	US Survey Feet
940_984.las	US Survey Feet	US Survey Feet
940_986.las	US Survey Feet	US Survey Feet
940_988.las	US Survey Feet	US Survey Feet
940_990.las	US Survey Feet	US Survey Feet
940_992.las	US Survey Feet	US Survey Feet
940_994.las	US Survey Feet	US Survey Feet
940_996.las	US Survey Feet	US Survey Feet
940_998.las	US Survey Feet	US Survey Feet
942_1000.las	US Survey Feet	US Survey Feet
942_1002.las	US Survey Feet	US Survey Feet
942_1004.las	US Survey Feet	US Survey Feet
942_1006.las	US Survey Feet	US Survey Feet
942_1008.las	US Survey Feet	US Survey Feet
942_1010.las	US Survey Feet	US Survey Feet
942_1012.las	US Survey Feet	US Survey Feet
942_1014.las	US Survey Feet	US Survey Feet
942_924.las	US Survey Feet	US Survey Feet
942_926.las	US Survey Feet	US Survey Feet
942_928.las	US Survey Feet	US Survey Feet
942_930.las	US Survey Feet	US Survey Feet
942_932.las	US Survey Feet	US Survey Feet
942_934.las	US Survey Feet	US Survey Feet
942_936.las	US Survey Feet	US Survey Feet
942_938.las	US Survey Feet	US Survey Feet
942_940.las	US Survey Feet	US Survey Feet
942_942.las	US Survey Feet	US Survey Feet
942_944.las	US Survey Feet	US Survey Feet
942_946.las	US Survey Feet	US Survey Feet
942_948.las	US Survey Feet	US Survey Feet
942_950.las	US Survey Feet	US Survey Feet
942_952.las	US Survey Feet	US Survey Feet
942_954.las	US Survey Feet	US Survey Feet
942_956.las	US Survey Feet	US Survey Feet
942_958.las	US Survey Feet	US Survey Feet
942_960.las	US Survey Feet	US Survey Feet
942_962.las	US Survey Feet	US Survey Feet
942_964.las	US Survey Feet	US Survey Feet
942_966.las	US Survey Feet	US Survey Feet
942_968.las	US Survey Feet	US Survey Feet
942_970.las	US Survey Feet	US Survey Feet
942_972.las	US Survey Feet	US Survey Feet
942_974.las	US Survey Feet	US Survey Feet
942_976.las	US Survey Feet	US Survey Feet
942_978.las	US Survey Feet	US Survey Feet

2.6 Report on Units (Tiled Data) - continued

File	Horizontal Unit	Vertical Unit
942_980.las	US Survey Feet	US Survey Feet
942_982.las	US Survey Feet	US Survey Feet
942_984.las	US Survey Feet	US Survey Feet
942_986.las	US Survey Feet	US Survey Feet
942_988.las	US Survey Feet	US Survey Feet
942_990.las	US Survey Feet	US Survey Feet
942_992.las	US Survey Feet	US Survey Feet
942_994.las	US Survey Feet	US Survey Feet
942_996.las	US Survey Feet	US Survey Feet
942_998.las	US Survey Feet	US Survey Feet
944_1000.las	US Survey Feet	US Survey Feet
944_1002.las	US Survey Feet	US Survey Feet
944_1004.las	US Survey Feet	US Survey Feet
944_1006.las	US Survey Feet	US Survey Feet
944_1008.las	US Survey Feet	US Survey Feet
944_1010.las	US Survey Feet	US Survey Feet
944_1012.las	US Survey Feet	US Survey Feet
944_1014.las	US Survey Feet	US Survey Feet
944_924.las	US Survey Feet	US Survey Feet
944_926.las	US Survey Feet	US Survey Feet
944_928.las	US Survey Feet	US Survey Feet
944_930.las	US Survey Feet	US Survey Feet
944_932.las	US Survey Feet	US Survey Feet
944_934.las	US Survey Feet	US Survey Feet
944_936.las	US Survey Feet	US Survey Feet
944_938.las	US Survey Feet	US Survey Feet
944_940.las	US Survey Feet	US Survey Feet
944_942.las	US Survey Feet	US Survey Feet
944_944.las	US Survey Feet	US Survey Feet
944_946.las	US Survey Feet	US Survey Feet
944_948.las	US Survey Feet	US Survey Feet
944_950.las	US Survey Feet	US Survey Feet
944_952.las	US Survey Feet	US Survey Feet
944_954.las	US Survey Feet	US Survey Feet
944_956.las	US Survey Feet	US Survey Feet
944_958.las	US Survey Feet	US Survey Feet
944_960.las	US Survey Feet	US Survey Feet
944_962.las	US Survey Feet	US Survey Feet
944_964.las	US Survey Feet	US Survey Feet
944_966.las	US Survey Feet	US Survey Feet
944_968.las	US Survey Feet	US Survey Feet
944_970.las	US Survey Feet	US Survey Feet
944_972.las	US Survey Feet	US Survey Feet
944_974.las	US Survey Feet	US Survey Feet
944_976.las	US Survey Feet	US Survey Feet
944_978.las	US Survey Feet	US Survey Feet
944_980.las	US Survey Feet	US Survey Feet
944_982.las	US Survey Feet	US Survey Feet
944_984.las	US Survey Feet	US Survey Feet

2.6 Report on Units (Tiled Data) - continued

File	Horizontal Unit	Vertical Unit
944_986.las	US Survey Feet	US Survey Feet
944_988.las	US Survey Feet	US Survey Feet
944_990.las	US Survey Feet	US Survey Feet
944_992.las	US Survey Feet	US Survey Feet
944_994.las	US Survey Feet	US Survey Feet
944_996.las	US Survey Feet	US Survey Feet
944_998.las	US Survey Feet	US Survey Feet
946_1000.las	US Survey Feet	US Survey Feet
946_1002.las	US Survey Feet	US Survey Feet
946_1004.las	US Survey Feet	US Survey Feet
946_1006.las	US Survey Feet	US Survey Feet
946_1008.las	US Survey Feet	US Survey Feet
946_1010.las	US Survey Feet	US Survey Feet
946_1012.las	US Survey Feet	US Survey Feet
946_1014.las	US Survey Feet	US Survey Feet
946_924.las	US Survey Feet	US Survey Feet
946_926.las	US Survey Feet	US Survey Feet
946_928.las	US Survey Feet	US Survey Feet
946_930.las	US Survey Feet	US Survey Feet
946_932.las	US Survey Feet	US Survey Feet
946_934.las	US Survey Feet	US Survey Feet
946_936.las	US Survey Feet	US Survey Feet
946_938.las	US Survey Feet	US Survey Feet
946_940.las	US Survey Feet	US Survey Feet
946_942.las	US Survey Feet	US Survey Feet
946_944.las	US Survey Feet	US Survey Feet
946_946.las	US Survey Feet	US Survey Feet
946_948.las	US Survey Feet	US Survey Feet
946_950.las	US Survey Feet	US Survey Feet
946_952.las	US Survey Feet	US Survey Feet
946_954.las	US Survey Feet	US Survey Feet
946_956.las	US Survey Feet	US Survey Feet
946_958.las	US Survey Feet	US Survey Feet
946_960.las	US Survey Feet	US Survey Feet
946_962.las	US Survey Feet	US Survey Feet
946_964.las	US Survey Feet	US Survey Feet
946_966.las	US Survey Feet	US Survey Feet
946_968.las	US Survey Feet	US Survey Feet
946_970.las	US Survey Feet	US Survey Feet
946_972.las	US Survey Feet	US Survey Feet
946_974.las	US Survey Feet	US Survey Feet
946_976.las	US Survey Feet	US Survey Feet
946_978.las	US Survey Feet	US Survey Feet
946_980.las	US Survey Feet	US Survey Feet
946_982.las	US Survey Feet	US Survey Feet
946_984.las	US Survey Feet	US Survey Feet
946_986.las	US Survey Feet	US Survey Feet
946_988.las	US Survey Feet	US Survey Feet
946_990.las	US Survey Feet	US Survey Feet

2.6 Report on Units (Tiled Data) - continued

File	Horizontal Unit	Vertical Unit
946_992.las	US Survey Feet	US Survey Feet
946_994.las	US Survey Feet	US Survey Feet
946_996.las	US Survey Feet	US Survey Feet
946_998.las	US Survey Feet	US Survey Feet
948_924.las	US Survey Feet	US Survey Feet
948_926.las	US Survey Feet	US Survey Feet

2.9 Report on Point Families (Tiled Data)

[Classified Files - C:\Users\mrjeffer\Desktop\Shelby\LAS](#)

File	Point Families Present
752_926.las	Yes
752_928.las	Yes
752_930.las	Yes
754_926.las	Yes
754_928.las	Yes
754_930.las	Yes
754_932.las	Yes
754_934.las	Yes
754_936.las	Yes
754_938.las	Yes
754_940.las	Yes
754_942.las	Yes
754_944.las	Yes
754_946.las	Yes
754_948.las	Yes
754_950.las	Yes
754_952.las	Yes
754_954.las	Yes
754_956.las	Yes
754_958.las	Yes
754_960.las	Yes
754_962.las	Yes
754_964.las	Yes
754_966.las	Yes
754_968.las	Yes
754_970.las	Yes
754_972.las	Yes
754_974.las	Yes
754_976.las	Yes
756_926.las	Yes
756_928.las	Yes
756_930.las	Yes
756_932.las	Yes
756_934.las	Yes
756_936.las	Yes
756_938.las	Yes
756_940.las	Yes
756_942.las	Yes
756_944.las	Yes
756_946.las	Yes
756_948.las	Yes
756_950.las	Yes
756_952.las	Yes
756_954.las	Yes
756_956.las	Yes
756_958.las	Yes
756_960.las	Yes
756_962.las	Yes

2.9 Report on Point Families (Tiled Data) - continued

File	Point Families Present
756_964.las	Yes
756_966.las	Yes
756_968.las	Yes
756_970.las	Yes
756_972.las	Yes
756_974.las	Yes
756_976.las	Yes
758_926.las	Yes
758_928.las	Yes
758_930.las	Yes
758_932.las	Yes
758_934.las	Yes
758_936.las	Yes
758_938.las	Yes
758_940.las	Yes
758_942.las	Yes
758_944.las	Yes
758_946.las	Yes
758_948.las	Yes
758_950.las	Yes
758_952.las	Yes
758_954.las	Yes
758_956.las	Yes
758_958.las	Yes
758_960.las	Yes
758_962.las	Yes
758_964.las	Yes
758_966.las	Yes
758_968.las	Yes
758_970.las	Yes
758_972.las	Yes
758_974.las	Yes
758_976.las	Yes
760_926.las	Yes
760_928.las	Yes
760_930.las	Yes
760_932.las	Yes
760_934.las	Yes
760_936.las	Yes
760_938.las	Yes
760_940.las	Yes
760_942.las	Yes
760_944.las	Yes
760_946.las	Yes
760_948.las	Yes
760_950.las	Yes
760_952.las	Yes
760_954.las	Yes
760_956.las	Yes

2.9 Report on Point Families (Tiled Data) - continued

File	Point Families Present
760_958.las	Yes
760_960.las	Yes
760_962.las	Yes
760_964.las	Yes
760_966.las	Yes
760_968.las	Yes
760_970.las	Yes
760_972.las	Yes
760_974.las	Yes
760_976.las	Yes
762_926.las	Yes
762_928.las	Yes
762_930.las	Yes
762_932.las	Yes
762_934.las	Yes
762_936.las	Yes
762_938.las	Yes
762_940.las	Yes
762_942.las	Yes
762_944.las	Yes
762_946.las	Yes
762_948.las	Yes
762_950.las	Yes
762_952.las	Yes
762_954.las	Yes
762_956.las	Yes
762_958.las	Yes
762_960.las	Yes
762_962.las	Yes
762_964.las	Yes
762_966.las	Yes
762_968.las	Yes
762_970.las	Yes
762_972.las	Yes
762_974.las	Yes
762_976.las	Yes
764_926.las	Yes
764_928.las	Yes
764_930.las	Yes
764_932.las	Yes
764_934.las	Yes
764_936.las	Yes
764_938.las	Yes
764_940.las	Yes
764_942.las	Yes
764_944.las	Yes
764_946.las	Yes
764_948.las	Yes
764_950.las	Yes

2.9 Report on Point Families (Tiled Data) - continued

File	Point Families Present
764_952.las	Yes
764_954.las	Yes
764_956.las	Yes
764_958.las	Yes
764_960.las	Yes
764_962.las	Yes
764_964.las	Yes
764_966.las	Yes
764_968.las	Yes
764_970.las	Yes
764_972.las	Yes
764_974.las	Yes
764_976.las	Yes
766_926.las	Yes
766_928.las	Yes
766_930.las	Yes
766_932.las	Yes
766_934.las	Yes
766_936.las	Yes
766_938.las	Yes
766_940.las	Yes
766_942.las	Yes
766_944.las	Yes
766_946.las	Yes
766_948.las	Yes
766_950.las	Yes
766_952.las	Yes
766_954.las	Yes
766_956.las	Yes
766_958.las	Yes
766_960.las	Yes
766_962.las	Yes
766_964.las	Yes
766_966.las	Yes
766_968.las	Yes
766_970.las	Yes
766_972.las	Yes
766_974.las	Yes
766_976.las	Yes
768_926.las	Yes
768_928.las	Yes
768_930.las	Yes
768_932.las	Yes
768_934.las	Yes
768_936.las	Yes
768_938.las	Yes
768_940.las	Yes
768_942.las	Yes
768_944.las	Yes

2.9 Report on Point Families (Tiled Data) - continued

File	Point Families Present
768_946.las	Yes
768_948.las	Yes
768_950.las	Yes
768_952.las	Yes
768_954.las	Yes
768_956.las	Yes
768_958.las	Yes
768_960.las	Yes
768_962.las	Yes
768_964.las	Yes
768_966.las	Yes
768_968.las	Yes
768_970.las	Yes
768_972.las	Yes
768_974.las	Yes
768_976.las	Yes
770_926.las	Yes
770_928.las	Yes
770_930.las	Yes
770_932.las	Yes
770_934.las	Yes
770_936.las	Yes
770_938.las	Yes
770_940.las	Yes
770_942.las	Yes
770_944.las	Yes
770_946.las	Yes
770_948.las	Yes
770_950.las	Yes
770_952.las	Yes
770_954.las	Yes
770_956.las	Yes
770_958.las	Yes
770_960.las	Yes
770_962.las	Yes
770_964.las	Yes
770_966.las	Yes
770_968.las	Yes
770_970.las	Yes
770_972.las	Yes
770_974.las	Yes
770_976.las	Yes
772_926.las	Yes
772_928.las	Yes
772_930.las	Yes
772_932.las	Yes
772_934.las	Yes
772_936.las	Yes
772_938.las	Yes

2.9 Report on Point Families (Tiled Data) - continued

File	Point Families Present
772_940.las	Yes
772_942.las	Yes
772_944.las	Yes
772_946.las	Yes
772_948.las	Yes
772_950.las	Yes
772_952.las	Yes
772_954.las	Yes
772_956.las	Yes
772_958.las	Yes
772_960.las	Yes
772_962.las	Yes
772_964.las	Yes
772_966.las	Yes
772_968.las	Yes
772_970.las	Yes
772_972.las	Yes
772_974.las	Yes
772_976.las	Yes
774_926.las	Yes
774_928.las	Yes
774_930.las	Yes
774_932.las	Yes
774_934.las	Yes
774_936.las	Yes
774_938.las	Yes
774_940.las	Yes
774_942.las	Yes
774_944.las	Yes
774_946.las	Yes
774_948.las	Yes
774_950.las	Yes
774_952.las	Yes
774_954.las	Yes
774_956.las	Yes
774_958.las	Yes
774_960.las	Yes
774_962.las	Yes
774_964.las	Yes
774_966.las	Yes
774_968.las	Yes
774_970.las	Yes
774_972.las	Yes
774_974.las	Yes
774_976.las	Yes
776_926.las	Yes
776_928.las	Yes
776_930.las	Yes
776_932.las	Yes

2.9 Report on Point Families (Tiled Data) - continued

File	Point Families Present
776_934.las	Yes
776_936.las	Yes
776_938.las	Yes
776_940.las	Yes
776_942.las	Yes
776_944.las	Yes
776_946.las	Yes
776_948.las	Yes
776_950.las	Yes
776_952.las	Yes
776_954.las	Yes
776_956.las	Yes
776_958.las	Yes
776_960.las	Yes
776_962.las	Yes
776_964.las	Yes
776_966.las	Yes
776_968.las	Yes
776_970.las	Yes
776_972.las	Yes
776_974.las	Yes
776_976.las	Yes
778_926.las	Yes
778_928.las	Yes
778_930.las	Yes
778_932.las	Yes
778_934.las	Yes
778_936.las	Yes
778_938.las	Yes
778_940.las	Yes
778_942.las	Yes
778_944.las	Yes
778_946.las	Yes
778_948.las	Yes
778_950.las	Yes
778_952.las	Yes
778_954.las	Yes
778_956.las	Yes
778_958.las	Yes
778_960.las	Yes
778_962.las	Yes
778_964.las	Yes
778_966.las	Yes
778_968.las	Yes
778_970.las	Yes
778_972.las	Yes
778_974.las	Yes
778_976.las	Yes
780_926.las	Yes

2.9 Report on Point Families (Tiled Data) - continued

File	Point Families Present
780_928.las	Yes
780_930.las	Yes
780_932.las	Yes
780_934.las	Yes
780_936.las	Yes
780_938.las	Yes
780_940.las	Yes
780_942.las	Yes
780_944.las	Yes
780_946.las	Yes
780_948.las	Yes
780_950.las	Yes
780_952.las	Yes
780_954.las	Yes
780_956.las	Yes
780_958.las	Yes
780_960.las	Yes
780_962.las	Yes
780_964.las	Yes
780_966.las	Yes
780_968.las	Yes
780_970.las	Yes
780_972.las	Yes
780_974.las	Yes
780_976.las	Yes
782_926.las	Yes
782_928.las	Yes
782_930.las	Yes
782_932.las	Yes
782_934.las	Yes
782_936.las	Yes
782_938.las	Yes
782_940.las	Yes
782_942.las	Yes
782_944.las	Yes
782_946.las	Yes
782_948.las	Yes
782_950.las	Yes
782_952.las	Yes
782_954.las	Yes
782_956.las	Yes
782_958.las	Yes
782_960.las	Yes
782_962.las	Yes
782_964.las	Yes
782_966.las	Yes
782_968.las	Yes
782_970.las	Yes
782_972.las	Yes

2.9 Report on Point Families (Tiled Data) - continued

File	Point Families Present
782_974.las	Yes
782_976.las	Yes
784_926.las	Yes
784_928.las	Yes
784_930.las	Yes
784_932.las	Yes
784_934.las	Yes
784_936.las	Yes
784_938.las	Yes
784_940.las	Yes
784_942.las	Yes
784_944.las	Yes
784_946.las	Yes
784_948.las	Yes
784_950.las	Yes
784_952.las	Yes
784_954.las	Yes
784_956.las	Yes
784_958.las	Yes
784_960.las	Yes
784_962.las	Yes
784_964.las	Yes
784_966.las	Yes
784_968.las	Yes
784_970.las	Yes
784_972.las	Yes
784_974.las	Yes
784_976.las	Yes
786_1088.las	Yes
786_1090.las	Yes
786_926.las	Yes
786_928.las	Yes
786_930.las	Yes
786_932.las	Yes
786_934.las	Yes
786_936.las	Yes
786_938.las	Yes
786_940.las	Yes
786_942.las	Yes
786_944.las	Yes
786_946.las	Yes
786_948.las	Yes
786_950.las	Yes
786_952.las	Yes
786_954.las	Yes
786_956.las	Yes
786_958.las	Yes
786_960.las	Yes
786_962.las	Yes

2.9 Report on Point Families (Tiled Data) - continued

File	Point Families Present
786_964.las	Yes
786_966.las	Yes
786_968.las	Yes
786_970.las	Yes
786_972.las	Yes
786_974.las	Yes
786_976.las	Yes
788_1000.las	Yes
788_1002.las	Yes
788_1004.las	Yes
788_1006.las	Yes
788_1008.las	Yes
788_1010.las	Yes
788_1012.las	Yes
788_1014.las	Yes
788_1016.las	Yes
788_1018.las	Yes
788_1020.las	Yes
788_1022.las	Yes
788_1024.las	Yes
788_1026.las	Yes
788_1028.las	Yes
788_1030.las	Yes
788_1032.las	Yes
788_1034.las	Yes
788_1036.las	Yes
788_1038.las	Yes
788_1040.las	Yes
788_1042.las	Yes
788_1044.las	Yes
788_1046.las	Yes
788_1048.las	Yes
788_1050.las	Yes
788_1052.las	Yes
788_1054.las	Yes
788_1056.las	Yes
788_1058.las	Yes
788_1060.las	Yes
788_1062.las	Yes
788_1064.las	Yes
788_1066.las	Yes
788_1068.las	Yes
788_1070.las	Yes
788_1072.las	Yes
788_1074.las	Yes
788_1076.las	Yes
788_1078.las	Yes
788_1080.las	Yes
788_1082.las	Yes

2.9 Report on Point Families (Tiled Data) - continued

File	Point Families Present
788_1084.las	Yes
788_1086.las	Yes
788_1088.las	Yes
788_1090.las	Yes
788_926.las	Yes
788_928.las	Yes
788_930.las	Yes
788_932.las	Yes
788_934.las	Yes
788_936.las	Yes
788_938.las	Yes
788_940.las	Yes
788_942.las	Yes
788_944.las	Yes
788_946.las	Yes
788_948.las	Yes
788_950.las	Yes
788_952.las	Yes
788_954.las	Yes
788_956.las	Yes
788_958.las	Yes
788_960.las	Yes
788_962.las	Yes
788_964.las	Yes
788_966.las	Yes
788_968.las	Yes
788_970.las	Yes
788_972.las	Yes
788_974.las	Yes
788_976.las	Yes
788_978.las	Yes
788_980.las	Yes
788_982.las	Yes
788_984.las	Yes
788_986.las	Yes
788_988.las	Yes
788_990.las	Yes
788_992.las	Yes
788_994.las	Yes
788_996.las	Yes
788_998.las	Yes
790_1000.las	Yes
790_1002.las	Yes
790_1004.las	Yes
790_1006.las	Yes
790_1008.las	Yes
790_1010.las	Yes
790_1012.las	Yes
790_1014.las	Yes

2.9 Report on Point Families (Tiled Data) - continued

File	Point Families Present
790_1016.las	Yes
790_1018.las	Yes
790_1020.las	Yes
790_1022.las	Yes
790_1024.las	Yes
790_1026.las	Yes
790_1028.las	Yes
790_1030.las	Yes
790_1032.las	Yes
790_1034.las	Yes
790_1036.las	Yes
790_1038.las	Yes
790_1040.las	Yes
790_1042.las	Yes
790_1044.las	Yes
790_1046.las	Yes
790_1048.las	Yes
790_1050.las	Yes
790_1052.las	Yes
790_1054.las	Yes
790_1056.las	Yes
790_1058.las	Yes
790_1060.las	Yes
790_1062.las	Yes
790_1064.las	Yes
790_1066.las	Yes
790_1068.las	Yes
790_1070.las	Yes
790_1072.las	Yes
790_1074.las	Yes
790_1076.las	Yes
790_1078.las	Yes
790_1080.las	Yes
790_1082.las	Yes
790_1084.las	Yes
790_1086.las	Yes
790_1088.las	Yes
790_1090.las	Yes
790_926.las	Yes
790_928.las	Yes
790_930.las	Yes
790_932.las	Yes
790_934.las	Yes
790_936.las	Yes
790_938.las	Yes
790_940.las	Yes
790_942.las	Yes
790_944.las	Yes
790_946.las	Yes

2.9 Report on Point Families (Tiled Data) - continued

File	Point Families Present
790_948.las	Yes
790_950.las	Yes
790_952.las	Yes
790_954.las	Yes
790_956.las	Yes
790_958.las	Yes
790_960.las	Yes
790_962.las	Yes
790_964.las	Yes
790_966.las	Yes
790_968.las	Yes
790_970.las	Yes
790_972.las	Yes
790_974.las	Yes
790_976.las	Yes
790_978.las	Yes
790_980.las	Yes
790_982.las	Yes
790_984.las	Yes
790_986.las	Yes
790_988.las	Yes
790_990.las	Yes
790_992.las	Yes
790_994.las	Yes
790_996.las	Yes
790_998.las	Yes
792_1000.las	Yes
792_1002.las	Yes
792_1004.las	Yes
792_1006.las	Yes
792_1008.las	Yes
792_1010.las	Yes
792_1012.las	Yes
792_1014.las	Yes
792_1016.las	Yes
792_1018.las	Yes
792_1020.las	Yes
792_1022.las	Yes
792_1024.las	Yes
792_1026.las	Yes
792_1028.las	Yes
792_1030.las	Yes
792_1032.las	Yes
792_1034.las	Yes
792_1036.las	Yes
792_1038.las	Yes
792_1040.las	Yes
792_1042.las	Yes
792_1044.las	Yes

2.9 Report on Point Families (Tiled Data) - continued

File	Point Families Present
792_1046.las	Yes
792_1048.las	Yes
792_1050.las	Yes
792_1052.las	Yes
792_1054.las	Yes
792_1056.las	Yes
792_1058.las	Yes
792_1060.las	Yes
792_1062.las	Yes
792_1064.las	Yes
792_1066.las	Yes
792_1068.las	Yes
792_1070.las	Yes
792_1072.las	Yes
792_1074.las	Yes
792_1076.las	Yes
792_1078.las	Yes
792_1080.las	Yes
792_1082.las	Yes
792_1084.las	Yes
792_1086.las	Yes
792_1088.las	Yes
792_1090.las	Yes
792_926.las	Yes
792_928.las	Yes
792_930.las	Yes
792_932.las	Yes
792_934.las	Yes
792_936.las	Yes
792_938.las	Yes
792_940.las	Yes
792_942.las	Yes
792_944.las	Yes
792_946.las	Yes
792_948.las	Yes
792_950.las	Yes
792_952.las	Yes
792_954.las	Yes
792_956.las	Yes
792_958.las	Yes
792_960.las	Yes
792_962.las	Yes
792_964.las	Yes
792_966.las	Yes
792_968.las	Yes
792_970.las	Yes
792_972.las	Yes
792_974.las	Yes
792_976.las	Yes

2.9 Report on Point Families (Tiled Data) - continued

File	Point Families Present
792_978.las	Yes
792_980.las	Yes
792_982.las	Yes
792_984.las	Yes
792_986.las	Yes
792_988.las	Yes
792_990.las	Yes
792_992.las	Yes
792_994.las	Yes
792_996.las	Yes
792_998.las	Yes
794_1000.las	Yes
794_1002.las	Yes
794_1004.las	Yes
794_1006.las	Yes
794_1008.las	Yes
794_1010.las	Yes
794_1012.las	Yes
794_1014.las	Yes
794_1016.las	Yes
794_1018.las	Yes
794_1020.las	Yes
794_1022.las	Yes
794_1024.las	Yes
794_1026.las	Yes
794_1028.las	Yes
794_1030.las	Yes
794_1032.las	Yes
794_1034.las	Yes
794_1036.las	Yes
794_1038.las	Yes
794_1040.las	Yes
794_1042.las	Yes
794_1044.las	Yes
794_1046.las	Yes
794_1048.las	Yes
794_1050.las	Yes
794_1052.las	Yes
794_1054.las	Yes
794_1056.las	Yes
794_1058.las	Yes
794_1060.las	Yes
794_1062.las	Yes
794_1064.las	Yes
794_1066.las	Yes
794_1068.las	Yes
794_1070.las	Yes
794_1072.las	Yes
794_1074.las	Yes

2.9 Report on Point Families (Tiled Data) - continued

File	Point Families Present
794_1076.las	Yes
794_1078.las	Yes
794_1080.las	Yes
794_1082.las	Yes
794_1084.las	Yes
794_1086.las	Yes
794_1088.las	Yes
794_1090.las	Yes
794_926.las	Yes
794_928.las	Yes
794_930.las	Yes
794_932.las	Yes
794_934.las	Yes
794_936.las	Yes
794_938.las	Yes
794_940.las	Yes
794_942.las	Yes
794_944.las	Yes
794_946.las	Yes
794_948.las	Yes
794_950.las	Yes
794_952.las	Yes
794_954.las	Yes
794_956.las	Yes
794_958.las	Yes
794_960.las	Yes
794_962.las	Yes
794_964.las	Yes
794_966.las	Yes
794_968.las	Yes
794_970.las	Yes
794_972.las	Yes
794_974.las	Yes
794_976.las	Yes
794_978.las	Yes
794_980.las	Yes
794_982.las	Yes
794_984.las	Yes
794_986.las	Yes
794_988.las	Yes
794_990.las	Yes
794_992.las	Yes
794_994.las	Yes
794_996.las	Yes
794_998.las	Yes
796_1000.las	Yes
796_1002.las	Yes
796_1004.las	Yes
796_1006.las	Yes

2.9 Report on Point Families (Tiled Data) - continued

File	Point Families Present
796_1008.las	Yes
796_1010.las	Yes
796_1012.las	Yes
796_1014.las	Yes
796_1016.las	Yes
796_1018.las	Yes
796_1020.las	Yes
796_1022.las	Yes
796_1024.las	Yes
796_1026.las	Yes
796_1028.las	Yes
796_1030.las	Yes
796_1032.las	Yes
796_1034.las	Yes
796_1036.las	Yes
796_1038.las	Yes
796_1040.las	Yes
796_1042.las	Yes
796_1044.las	Yes
796_1046.las	Yes
796_1048.las	Yes
796_1050.las	Yes
796_1052.las	Yes
796_1054.las	Yes
796_1056.las	Yes
796_1058.las	Yes
796_1060.las	Yes
796_1062.las	Yes
796_1064.las	Yes
796_1066.las	Yes
796_1068.las	Yes
796_1070.las	Yes
796_1072.las	Yes
796_1074.las	Yes
796_1076.las	Yes
796_1078.las	Yes
796_1080.las	Yes
796_1082.las	Yes
796_1084.las	Yes
796_1086.las	Yes
796_1088.las	Yes
796_1090.las	Yes
796_926.las	Yes
796_928.las	Yes
796_930.las	Yes
796_932.las	Yes
796_934.las	Yes
796_936.las	Yes
796_938.las	Yes

2.9 Report on Point Families (Tiled Data) - continued

File	Point Families Present
796_940.las	Yes
796_942.las	Yes
796_944.las	Yes
796_946.las	Yes
796_948.las	Yes
796_950.las	Yes
796_952.las	Yes
796_954.las	Yes
796_956.las	Yes
796_958.las	Yes
796_960.las	Yes
796_962.las	Yes
796_964.las	Yes
796_966.las	Yes
796_968.las	Yes
796_970.las	Yes
796_972.las	Yes
796_974.las	Yes
796_976.las	Yes
796_978.las	Yes
796_980.las	Yes
796_982.las	Yes
796_984.las	Yes
796_986.las	Yes
796_988.las	Yes
796_990.las	Yes
796_992.las	Yes
796_994.las	Yes
796_996.las	Yes
796_998.las	Yes
798_1000.las	Yes
798_1002.las	Yes
798_1004.las	Yes
798_1006.las	Yes
798_1008.las	Yes
798_1010.las	Yes
798_1012.las	Yes
798_1014.las	Yes
798_1016.las	Yes
798_1018.las	Yes
798_1020.las	Yes
798_1022.las	Yes
798_1024.las	Yes
798_1026.las	Yes
798_1028.las	Yes
798_1030.las	Yes
798_1032.las	Yes
798_1034.las	Yes
798_1036.las	Yes

2.9 Report on Point Families (Tiled Data) - continued

File	Point Families Present
798_1038.las	Yes
798_1040.las	Yes
798_1042.las	Yes
798_1044.las	Yes
798_1046.las	Yes
798_1048.las	Yes
798_1050.las	Yes
798_1052.las	Yes
798_1054.las	Yes
798_1056.las	Yes
798_1058.las	Yes
798_1060.las	Yes
798_1062.las	Yes
798_1064.las	Yes
798_1066.las	Yes
798_1068.las	Yes
798_1070.las	Yes
798_1072.las	Yes
798_1074.las	Yes
798_1076.las	Yes
798_1078.las	Yes
798_1080.las	Yes
798_1082.las	Yes
798_1084.las	Yes
798_1086.las	Yes
798_1088.las	Yes
798_1090.las	Yes
798_926.las	Yes
798_928.las	Yes
798_930.las	Yes
798_932.las	Yes
798_934.las	Yes
798_936.las	Yes
798_938.las	Yes
798_940.las	Yes
798_942.las	Yes
798_944.las	Yes
798_946.las	Yes
798_948.las	Yes
798_950.las	Yes
798_952.las	Yes
798_954.las	Yes
798_956.las	Yes
798_958.las	Yes
798_960.las	Yes
798_962.las	Yes
798_964.las	Yes
798_966.las	Yes
798_968.las	Yes

2.9 Report on Point Families (Tiled Data) - continued

File	Point Families Present
798_970.las	Yes
798_972.las	Yes
798_974.las	Yes
798_976.las	Yes
798_978.las	Yes
798_980.las	Yes
798_982.las	Yes
798_984.las	Yes
798_986.las	Yes
798_988.las	Yes
798_990.las	Yes
798_992.las	Yes
798_994.las	Yes
798_996.las	Yes
798_998.las	Yes
800_1000.las	Yes
800_1002.las	Yes
800_1004.las	Yes
800_1006.las	Yes
800_1008.las	Yes
800_1010.las	Yes
800_1012.las	Yes
800_1014.las	Yes
800_1016.las	Yes
800_1018.las	Yes
800_1020.las	Yes
800_1022.las	Yes
800_1024.las	Yes
800_1026.las	Yes
800_1028.las	Yes
800_1030.las	Yes
800_1032.las	Yes
800_1034.las	Yes
800_1036.las	Yes
800_1038.las	Yes
800_1040.las	Yes
800_1042.las	Yes
800_1044.las	Yes
800_1046.las	Yes
800_1048.las	Yes
800_1050.las	Yes
800_1052.las	Yes
800_1054.las	Yes
800_1056.las	Yes
800_1058.las	Yes
800_1060.las	Yes
800_1062.las	Yes
800_1064.las	Yes
800_1066.las	Yes

2.9 Report on Point Families (Tiled Data) - continued

File	Point Families Present
800_1068.las	Yes
800_1070.las	Yes
800_1072.las	Yes
800_1074.las	Yes
800_1076.las	Yes
800_1078.las	Yes
800_1080.las	Yes
800_1082.las	Yes
800_1084.las	Yes
800_1086.las	Yes
800_1088.las	Yes
800_1090.las	Yes
800_926.las	Yes
800_928.las	Yes
800_930.las	Yes
800_932.las	Yes
800_934.las	Yes
800_936.las	Yes
800_938.las	Yes
800_940.las	Yes
800_942.las	Yes
800_944.las	Yes
800_946.las	Yes
800_948.las	Yes
800_950.las	Yes
800_952.las	Yes
800_954.las	Yes
800_956.las	Yes
800_958.las	Yes
800_960.las	Yes
800_962.las	Yes
800_964.las	Yes
800_966.las	Yes
800_968.las	Yes
800_970.las	Yes
800_972.las	Yes
800_974.las	Yes
800_976.las	Yes
800_978.las	Yes
800_980.las	Yes
800_982.las	Yes
800_984.las	Yes
800_986.las	Yes
800_988.las	Yes
800_990.las	Yes
800_992.las	Yes
800_994.las	Yes
800_996.las	Yes
800_998.las	Yes

2.9 Report on Point Families (Tiled Data) - continued

File	Point Families Present
802_1000.las	Yes
802_1002.las	Yes
802_1004.las	Yes
802_1006.las	Yes
802_1008.las	Yes
802_1010.las	Yes
802_1012.las	Yes
802_1014.las	Yes
802_1016.las	Yes
802_1018.las	Yes
802_1020.las	Yes
802_1022.las	Yes
802_1024.las	Yes
802_1026.las	Yes
802_1028.las	Yes
802_1030.las	Yes
802_1032.las	Yes
802_1034.las	Yes
802_1036.las	Yes
802_1038.las	Yes
802_1040.las	Yes
802_1042.las	Yes
802_1044.las	Yes
802_1046.las	Yes
802_1048.las	Yes
802_1050.las	Yes
802_1052.las	Yes
802_1054.las	Yes
802_1056.las	Yes
802_1058.las	Yes
802_1060.las	Yes
802_1062.las	Yes
802_1064.las	Yes
802_1066.las	Yes
802_1068.las	Yes
802_1070.las	Yes
802_1072.las	Yes
802_1074.las	Yes
802_1076.las	Yes
802_1078.las	Yes
802_1080.las	Yes
802_1082.las	Yes
802_1084.las	Yes
802_1086.las	Yes
802_1088.las	Yes
802_1090.las	Yes
802_926.las	Yes
802_928.las	Yes
802_930.las	Yes

2.9 Report on Point Families (Tiled Data) - continued

File	Point Families Present
802_932.las	Yes
802_934.las	Yes
802_936.las	Yes
802_938.las	Yes
802_940.las	Yes
802_942.las	Yes
802_944.las	Yes
802_946.las	Yes
802_948.las	Yes
802_950.las	Yes
802_952.las	Yes
802_954.las	Yes
802_956.las	Yes
802_958.las	Yes
802_960.las	Yes
802_962.las	Yes
802_964.las	Yes
802_966.las	Yes
802_968.las	Yes
802_970.las	Yes
802_972.las	Yes
802_974.las	Yes
802_976.las	Yes
802_978.las	Yes
802_980.las	Yes
802_982.las	Yes
802_984.las	Yes
802_986.las	Yes
802_988.las	Yes
802_990.las	Yes
802_992.las	Yes
802_994.las	Yes
802_996.las	Yes
802_998.las	Yes
804_1000.las	Yes
804_1002.las	Yes
804_1004.las	Yes
804_1006.las	Yes
804_1008.las	Yes
804_1010.las	Yes
804_1012.las	Yes
804_1014.las	Yes
804_1016.las	Yes
804_1018.las	Yes
804_1020.las	Yes
804_1022.las	Yes
804_1024.las	Yes
804_1026.las	Yes
804_1028.las	Yes

2.9 Report on Point Families (Tiled Data) - continued

File	Point Families Present
804_1030.las	Yes
804_1032.las	Yes
804_1034.las	Yes
804_1036.las	Yes
804_1038.las	Yes
804_1040.las	Yes
804_1042.las	Yes
804_1044.las	Yes
804_1046.las	Yes
804_1048.las	Yes
804_1050.las	Yes
804_1052.las	Yes
804_1054.las	Yes
804_1056.las	Yes
804_1058.las	Yes
804_1060.las	Yes
804_1062.las	Yes
804_1064.las	Yes
804_1066.las	Yes
804_1068.las	Yes
804_1070.las	Yes
804_1072.las	Yes
804_1074.las	Yes
804_1076.las	Yes
804_1078.las	Yes
804_1080.las	Yes
804_1082.las	Yes
804_1084.las	Yes
804_1086.las	Yes
804_1088.las	Yes
804_1090.las	Yes
804_926.las	Yes
804_928.las	Yes
804_930.las	Yes
804_932.las	Yes
804_934.las	Yes
804_936.las	Yes
804_938.las	Yes
804_940.las	Yes
804_942.las	Yes
804_944.las	Yes
804_946.las	Yes
804_948.las	Yes
804_950.las	Yes
804_952.las	Yes
804_954.las	Yes
804_956.las	Yes
804_958.las	Yes
804_960.las	Yes

2.9 Report on Point Families (Tiled Data) - continued

File	Point Families Present
804_962.las	Yes
804_964.las	Yes
804_966.las	Yes
804_968.las	Yes
804_970.las	Yes
804_972.las	Yes
804_974.las	Yes
804_976.las	Yes
804_978.las	Yes
804_980.las	Yes
804_982.las	Yes
804_984.las	Yes
804_986.las	Yes
804_988.las	Yes
804_990.las	Yes
804_992.las	Yes
804_994.las	Yes
804_996.las	Yes
804_998.las	Yes
806_1000.las	Yes
806_1002.las	Yes
806_1004.las	Yes
806_1006.las	Yes
806_1008.las	Yes
806_1010.las	Yes
806_1012.las	Yes
806_1014.las	Yes
806_1016.las	Yes
806_1018.las	Yes
806_1020.las	Yes
806_1022.las	Yes
806_1024.las	Yes
806_1026.las	Yes
806_1028.las	Yes
806_1030.las	Yes
806_1032.las	Yes
806_1034.las	Yes
806_1036.las	Yes
806_1038.las	Yes
806_1040.las	Yes
806_1042.las	Yes
806_1044.las	Yes
806_1046.las	Yes
806_1048.las	Yes
806_1050.las	Yes
806_1052.las	Yes
806_1054.las	Yes
806_1056.las	Yes
806_1058.las	Yes

2.9 Report on Point Families (Tiled Data) - continued

File	Point Families Present
806_1060.las	Yes
806_1062.las	Yes
806_1064.las	Yes
806_1066.las	Yes
806_1068.las	Yes
806_1070.las	Yes
806_1072.las	Yes
806_1074.las	Yes
806_1076.las	Yes
806_1078.las	Yes
806_1080.las	Yes
806_1082.las	Yes
806_1084.las	Yes
806_1086.las	Yes
806_1088.las	Yes
806_1090.las	Yes
806_926.las	Yes
806_928.las	Yes
806_930.las	Yes
806_932.las	Yes
806_934.las	Yes
806_936.las	Yes
806_938.las	Yes
806_940.las	Yes
806_942.las	Yes
806_944.las	Yes
806_946.las	Yes
806_948.las	Yes
806_950.las	Yes
806_952.las	Yes
806_954.las	Yes
806_956.las	Yes
806_958.las	Yes
806_960.las	Yes
806_962.las	Yes
806_964.las	Yes
806_966.las	Yes
806_968.las	Yes
806_970.las	Yes
806_972.las	Yes
806_974.las	Yes
806_976.las	Yes
806_978.las	Yes
806_980.las	Yes
806_982.las	Yes
806_984.las	Yes
806_986.las	Yes
806_988.las	Yes
806_990.las	Yes

2.9 Report on Point Families (Tiled Data) - continued

File	Point Families Present
806_992.las	Yes
806_994.las	Yes
806_996.las	Yes
806_998.las	Yes
808_1000.las	Yes
808_1002.las	Yes
808_1004.las	Yes
808_1006.las	Yes
808_1008.las	Yes
808_1010.las	Yes
808_1012.las	Yes
808_1014.las	Yes
808_1016.las	Yes
808_1018.las	Yes
808_1020.las	Yes
808_1022.las	Yes
808_1024.las	Yes
808_1026.las	Yes
808_1028.las	Yes
808_1030.las	Yes
808_1032.las	Yes
808_1034.las	Yes
808_1036.las	Yes
808_1038.las	Yes
808_1040.las	Yes
808_1042.las	Yes
808_1044.las	Yes
808_1046.las	Yes
808_1048.las	Yes
808_1050.las	Yes
808_1052.las	Yes
808_1054.las	Yes
808_1056.las	Yes
808_1058.las	Yes
808_1060.las	Yes
808_1062.las	Yes
808_1064.las	Yes
808_1066.las	Yes
808_1068.las	Yes
808_1070.las	Yes
808_1072.las	Yes
808_1074.las	Yes
808_1076.las	Yes
808_1078.las	Yes
808_1080.las	Yes
808_1082.las	Yes
808_1084.las	Yes
808_1086.las	Yes
808_1088.las	Yes

2.9 Report on Point Families (Tiled Data) - continued

File	Point Families Present
808_1090.las	Yes
808_926.las	Yes
808_928.las	Yes
808_930.las	Yes
808_932.las	Yes
808_934.las	Yes
808_936.las	Yes
808_938.las	Yes
808_940.las	Yes
808_942.las	Yes
808_944.las	Yes
808_946.las	Yes
808_948.las	Yes
808_950.las	Yes
808_952.las	Yes
808_954.las	Yes
808_956.las	Yes
808_958.las	Yes
808_960.las	Yes
808_962.las	Yes
808_964.las	Yes
808_966.las	Yes
808_968.las	Yes
808_970.las	Yes
808_972.las	Yes
808_974.las	Yes
808_976.las	Yes
808_978.las	Yes
808_980.las	Yes
808_982.las	Yes
808_984.las	Yes
808_986.las	Yes
808_988.las	Yes
808_990.las	Yes
808_992.las	Yes
808_994.las	Yes
808_996.las	Yes
808_998.las	Yes
810_1000.las	Yes
810_1002.las	Yes
810_1004.las	Yes
810_1006.las	Yes
810_1008.las	Yes
810_1010.las	Yes
810_1012.las	Yes
810_1014.las	Yes
810_1016.las	Yes
810_1018.las	Yes
810_1020.las	Yes

2.9 Report on Point Families (Tiled Data) - continued

File	Point Families Present
810_1022.las	Yes
810_1024.las	Yes
810_1026.las	Yes
810_1028.las	Yes
810_1030.las	Yes
810_1032.las	Yes
810_1034.las	Yes
810_1036.las	Yes
810_1038.las	Yes
810_1040.las	Yes
810_1042.las	Yes
810_1044.las	Yes
810_1046.las	Yes
810_1048.las	Yes
810_1050.las	Yes
810_1052.las	Yes
810_1054.las	Yes
810_1056.las	Yes
810_1058.las	Yes
810_1060.las	Yes
810_1062.las	Yes
810_1064.las	Yes
810_1066.las	Yes
810_1068.las	Yes
810_1070.las	Yes
810_1072.las	Yes
810_1074.las	Yes
810_1076.las	Yes
810_1078.las	Yes
810_1080.las	Yes
810_1082.las	Yes
810_1084.las	Yes
810_1086.las	Yes
810_1088.las	Yes
810_1090.las	Yes
810_926.las	Yes
810_928.las	Yes
810_930.las	Yes
810_932.las	Yes
810_934.las	Yes
810_936.las	Yes
810_938.las	Yes
810_940.las	Yes
810_942.las	Yes
810_944.las	Yes
810_946.las	Yes
810_948.las	Yes
810_950.las	Yes
810_952.las	Yes

2.9 Report on Point Families (Tiled Data) - continued

File	Point Families Present
810_954.las	Yes
810_956.las	Yes
810_958.las	Yes
810_960.las	Yes
810_962.las	Yes
810_964.las	Yes
810_966.las	Yes
810_968.las	Yes
810_970.las	Yes
810_972.las	Yes
810_974.las	Yes
810_976.las	Yes
810_978.las	Yes
810_980.las	Yes
810_982.las	Yes
810_984.las	Yes
810_986.las	Yes
810_988.las	Yes
810_990.las	Yes
810_992.las	Yes
810_994.las	Yes
810_996.las	Yes
810_998.las	Yes
812_1000.las	Yes
812_1002.las	Yes
812_1004.las	Yes
812_1006.las	Yes
812_1008.las	Yes
812_1010.las	Yes
812_1012.las	Yes
812_1014.las	Yes
812_1016.las	Yes
812_1018.las	Yes
812_1020.las	Yes
812_1022.las	Yes
812_1024.las	Yes
812_1026.las	Yes
812_1028.las	Yes
812_1030.las	Yes
812_1032.las	Yes
812_1034.las	Yes
812_1036.las	Yes
812_1038.las	Yes
812_1040.las	Yes
812_1042.las	Yes
812_1044.las	Yes
812_1046.las	Yes
812_1048.las	Yes
812_1050.las	Yes

2.9 Report on Point Families (Tiled Data) - continued

File	Point Families Present
812_1052.las	Yes
812_1054.las	Yes
812_1056.las	Yes
812_1058.las	Yes
812_1060.las	Yes
812_1062.las	Yes
812_1064.las	Yes
812_1066.las	Yes
812_1068.las	Yes
812_1070.las	Yes
812_1072.las	Yes
812_1074.las	Yes
812_1076.las	Yes
812_1078.las	Yes
812_1080.las	Yes
812_1082.las	Yes
812_1084.las	Yes
812_1086.las	Yes
812_1088.las	Yes
812_1090.las	Yes
812_926.las	Yes
812_928.las	Yes
812_930.las	Yes
812_932.las	Yes
812_934.las	Yes
812_936.las	Yes
812_938.las	Yes
812_940.las	Yes
812_942.las	Yes
812_944.las	Yes
812_946.las	Yes
812_948.las	Yes
812_950.las	Yes
812_952.las	Yes
812_954.las	Yes
812_956.las	Yes
812_958.las	Yes
812_960.las	Yes
812_962.las	Yes
812_964.las	Yes
812_966.las	Yes
812_968.las	Yes
812_970.las	Yes
812_972.las	Yes
812_974.las	Yes
812_976.las	Yes
812_978.las	Yes
812_980.las	Yes
812_982.las	Yes

2.9 Report on Point Families (Tiled Data) - continued

File	Point Families Present
812_984.las	Yes
812_986.las	Yes
812_988.las	Yes
812_990.las	Yes
812_992.las	Yes
812_994.las	Yes
812_996.las	Yes
812_998.las	Yes
814_1000.las	Yes
814_1002.las	Yes
814_1004.las	Yes
814_1006.las	Yes
814_1008.las	Yes
814_1010.las	Yes
814_1012.las	Yes
814_1014.las	Yes
814_1016.las	Yes
814_1018.las	Yes
814_1020.las	Yes
814_1022.las	Yes
814_1024.las	Yes
814_1026.las	Yes
814_1028.las	Yes
814_1030.las	Yes
814_1032.las	Yes
814_1034.las	Yes
814_1036.las	Yes
814_1038.las	Yes
814_1040.las	Yes
814_1042.las	Yes
814_1044.las	Yes
814_1046.las	Yes
814_1048.las	Yes
814_1050.las	Yes
814_1052.las	Yes
814_1054.las	Yes
814_1056.las	Yes
814_1058.las	Yes
814_1060.las	Yes
814_1062.las	Yes
814_1064.las	Yes
814_1066.las	Yes
814_1068.las	Yes
814_1070.las	Yes
814_1072.las	Yes
814_1074.las	Yes
814_1076.las	Yes
814_1078.las	Yes
814_1080.las	Yes

2.9 Report on Point Families (Tiled Data) - continued

File	Point Families Present
814_1082.las	Yes
814_1084.las	Yes
814_1086.las	Yes
814_1088.las	Yes
814_1090.las	Yes
814_926.las	Yes
814_928.las	Yes
814_930.las	Yes
814_932.las	Yes
814_934.las	Yes
814_936.las	Yes
814_938.las	Yes
814_940.las	Yes
814_942.las	Yes
814_944.las	Yes
814_946.las	Yes
814_948.las	Yes
814_950.las	Yes
814_952.las	Yes
814_954.las	Yes
814_956.las	Yes
814_958.las	Yes
814_960.las	Yes
814_962.las	Yes
814_964.las	Yes
814_966.las	Yes
814_968.las	Yes
814_970.las	Yes
814_972.las	Yes
814_974.las	Yes
814_976.las	Yes
814_978.las	Yes
814_980.las	Yes
814_982.las	Yes
814_984.las	Yes
814_986.las	Yes
814_988.las	Yes
814_990.las	Yes
814_992.las	Yes
814_994.las	Yes
814_996.las	Yes
814_998.las	Yes
816_1000.las	Yes
816_1002.las	Yes
816_1004.las	Yes
816_1006.las	Yes
816_1008.las	Yes
816_1010.las	Yes
816_1012.las	Yes

2.9 Report on Point Families (Tiled Data) - continued

File	Point Families Present
816_1014.las	Yes
816_1016.las	Yes
816_1018.las	Yes
816_1020.las	Yes
816_1022.las	Yes
816_1024.las	Yes
816_1026.las	Yes
816_1028.las	Yes
816_1030.las	Yes
816_1032.las	Yes
816_1034.las	Yes
816_1036.las	Yes
816_1038.las	Yes
816_1040.las	Yes
816_1042.las	Yes
816_1044.las	Yes
816_1046.las	Yes
816_1048.las	Yes
816_1050.las	Yes
816_1052.las	Yes
816_1054.las	Yes
816_1056.las	Yes
816_1058.las	Yes
816_1060.las	Yes
816_1062.las	Yes
816_1064.las	Yes
816_1066.las	Yes
816_1068.las	Yes
816_1070.las	Yes
816_1072.las	Yes
816_1074.las	Yes
816_1076.las	Yes
816_1078.las	Yes
816_1080.las	Yes
816_1082.las	Yes
816_1084.las	Yes
816_1086.las	Yes
816_1088.las	Yes
816_1090.las	Yes
816_926.las	Yes
816_928.las	Yes
816_930.las	Yes
816_932.las	Yes
816_934.las	Yes
816_936.las	Yes
816_938.las	Yes
816_940.las	Yes
816_942.las	Yes
816_944.las	Yes

2.9 Report on Point Families (Tiled Data) - continued

File	Point Families Present
816_946.las	Yes
816_948.las	Yes
816_950.las	Yes
816_952.las	Yes
816_954.las	Yes
816_956.las	Yes
816_958.las	Yes
816_960.las	Yes
816_962.las	Yes
816_964.las	Yes
816_966.las	Yes
816_968.las	Yes
816_970.las	Yes
816_972.las	Yes
816_974.las	Yes
816_976.las	Yes
816_978.las	Yes
816_980.las	Yes
816_982.las	Yes
816_984.las	Yes
816_986.las	Yes
816_988.las	Yes
816_990.las	Yes
816_992.las	Yes
816_994.las	Yes
816_996.las	Yes
816_998.las	Yes
818_1000.las	Yes
818_1002.las	Yes
818_1004.las	Yes
818_1006.las	Yes
818_1008.las	Yes
818_1010.las	Yes
818_1012.las	Yes
818_1014.las	Yes
818_1016.las	Yes
818_1018.las	Yes
818_1020.las	Yes
818_1022.las	Yes
818_1024.las	Yes
818_1026.las	Yes
818_1028.las	Yes
818_1030.las	Yes
818_1032.las	Yes
818_1034.las	Yes
818_1036.las	Yes
818_1038.las	Yes
818_1040.las	Yes
818_1042.las	Yes

2.9 Report on Point Families (Tiled Data) - continued

File	Point Families Present
818_1044.las	Yes
818_1046.las	Yes
818_1048.las	Yes
818_1050.las	Yes
818_1052.las	Yes
818_1054.las	Yes
818_1056.las	Yes
818_1058.las	Yes
818_1060.las	Yes
818_1062.las	Yes
818_1064.las	Yes
818_1066.las	Yes
818_1068.las	Yes
818_1070.las	Yes
818_1072.las	Yes
818_1074.las	Yes
818_1076.las	Yes
818_1078.las	Yes
818_1080.las	Yes
818_1082.las	Yes
818_1084.las	Yes
818_1086.las	Yes
818_1088.las	Yes
818_1090.las	Yes
818_926.las	Yes
818_928.las	Yes
818_930.las	Yes
818_932.las	Yes
818_934.las	Yes
818_936.las	Yes
818_938.las	Yes
818_940.las	Yes
818_942.las	Yes
818_944.las	Yes
818_946.las	Yes
818_948.las	Yes
818_950.las	Yes
818_952.las	Yes
818_954.las	Yes
818_956.las	Yes
818_958.las	Yes
818_960.las	Yes
818_962.las	Yes
818_964.las	Yes
818_966.las	Yes
818_968.las	Yes
818_970.las	Yes
818_972.las	Yes
818_974.las	Yes

2.9 Report on Point Families (Tiled Data) - continued

File	Point Families Present
818_976.las	Yes
818_978.las	Yes
818_980.las	Yes
818_982.las	Yes
818_984.las	Yes
818_986.las	Yes
818_988.las	Yes
818_990.las	Yes
818_992.las	Yes
818_994.las	Yes
818_996.las	Yes
818_998.las	Yes
820_1000.las	Yes
820_1002.las	Yes
820_1004.las	Yes
820_1006.las	Yes
820_1008.las	Yes
820_1010.las	Yes
820_1012.las	Yes
820_1014.las	Yes
820_1016.las	Yes
820_1018.las	Yes
820_1020.las	Yes
820_1022.las	Yes
820_1024.las	Yes
820_1026.las	Yes
820_1028.las	Yes
820_1030.las	Yes
820_1032.las	Yes
820_1034.las	Yes
820_1036.las	Yes
820_1038.las	Yes
820_1040.las	Yes
820_1042.las	Yes
820_1044.las	Yes
820_1046.las	Yes
820_1048.las	Yes
820_1050.las	Yes
820_1052.las	Yes
820_1054.las	Yes
820_1056.las	Yes
820_1058.las	Yes
820_1060.las	Yes
820_1062.las	Yes
820_1064.las	Yes
820_1066.las	Yes
820_1068.las	Yes
820_1070.las	Yes
820_1072.las	Yes

2.9 Report on Point Families (Tiled Data) - continued

File	Point Families Present
820_1074.las	Yes
820_1076.las	Yes
820_1078.las	Yes
820_1080.las	Yes
820_1082.las	Yes
820_1084.las	Yes
820_1086.las	Yes
820_1088.las	Yes
820_1090.las	Yes
820_926.las	Yes
820_928.las	Yes
820_930.las	Yes
820_932.las	Yes
820_934.las	Yes
820_936.las	Yes
820_938.las	Yes
820_940.las	Yes
820_942.las	Yes
820_944.las	Yes
820_946.las	Yes
820_948.las	Yes
820_950.las	Yes
820_952.las	Yes
820_954.las	Yes
820_956.las	Yes
820_958.las	Yes
820_960.las	Yes
820_962.las	Yes
820_964.las	Yes
820_966.las	Yes
820_968.las	Yes
820_970.las	Yes
820_972.las	Yes
820_974.las	Yes
820_976.las	Yes
820_978.las	Yes
820_980.las	Yes
820_982.las	Yes
820_984.las	Yes
820_986.las	Yes
820_988.las	Yes
820_990.las	Yes
820_992.las	Yes
820_994.las	Yes
820_996.las	Yes
820_998.las	Yes
822_1000.las	Yes
822_1002.las	Yes
822_1004.las	Yes

2.9 Report on Point Families (Tiled Data) - continued

File	Point Families Present
822_1006.las	Yes
822_1008.las	Yes
822_1010.las	Yes
822_1012.las	Yes
822_1014.las	Yes
822_1016.las	Yes
822_1018.las	Yes
822_1020.las	Yes
822_1022.las	Yes
822_1024.las	Yes
822_1026.las	Yes
822_1028.las	Yes
822_1030.las	Yes
822_1032.las	Yes
822_1034.las	Yes
822_1036.las	Yes
822_1038.las	Yes
822_1040.las	Yes
822_1042.las	Yes
822_1044.las	Yes
822_1046.las	Yes
822_1048.las	Yes
822_1050.las	Yes
822_1052.las	Yes
822_1054.las	Yes
822_1056.las	Yes
822_1058.las	Yes
822_1060.las	Yes
822_1062.las	Yes
822_1064.las	Yes
822_1066.las	Yes
822_1068.las	Yes
822_1070.las	Yes
822_1072.las	Yes
822_1074.las	Yes
822_1076.las	Yes
822_1078.las	Yes
822_1080.las	Yes
822_1082.las	Yes
822_1084.las	Yes
822_1086.las	Yes
822_1088.las	Yes
822_1090.las	Yes
822_926.las	Yes
822_928.las	Yes
822_930.las	Yes
822_932.las	Yes
822_934.las	Yes
822_936.las	Yes

2.9 Report on Point Families (Tiled Data) - continued

File	Point Families Present
822_938.las	Yes
822_940.las	Yes
822_942.las	Yes
822_944.las	Yes
822_946.las	Yes
822_948.las	Yes
822_950.las	Yes
822_952.las	Yes
822_954.las	Yes
822_956.las	Yes
822_958.las	Yes
822_960.las	Yes
822_962.las	Yes
822_964.las	Yes
822_966.las	Yes
822_968.las	Yes
822_970.las	Yes
822_972.las	Yes
822_974.las	Yes
822_976.las	Yes
822_978.las	Yes
822_980.las	Yes
822_982.las	Yes
822_984.las	Yes
822_986.las	Yes
822_988.las	Yes
822_990.las	Yes
822_992.las	Yes
822_994.las	Yes
822_996.las	Yes
822_998.las	Yes
824_1000.las	Yes
824_1002.las	Yes
824_1004.las	Yes
824_1006.las	Yes
824_1008.las	Yes
824_1010.las	Yes
824_1012.las	Yes
824_1014.las	Yes
824_1016.las	Yes
824_1018.las	Yes
824_1020.las	Yes
824_1022.las	Yes
824_1024.las	Yes
824_1026.las	Yes
824_1028.las	Yes
824_1030.las	Yes
824_1032.las	Yes
824_1034.las	Yes

2.9 Report on Point Families (Tiled Data) - continued

File	Point Families Present
824_1036.las	Yes
824_1038.las	Yes
824_1040.las	Yes
824_1042.las	Yes
824_1044.las	Yes
824_1046.las	Yes
824_1048.las	Yes
824_1050.las	Yes
824_1052.las	Yes
824_1054.las	Yes
824_1056.las	Yes
824_1058.las	Yes
824_1060.las	Yes
824_1062.las	Yes
824_1064.las	Yes
824_1066.las	Yes
824_1068.las	Yes
824_1070.las	Yes
824_1072.las	Yes
824_1074.las	Yes
824_1076.las	Yes
824_1078.las	Yes
824_1080.las	Yes
824_1082.las	Yes
824_1084.las	Yes
824_1086.las	Yes
824_1088.las	Yes
824_1090.las	Yes
824_926.las	Yes
824_928.las	Yes
824_930.las	Yes
824_932.las	Yes
824_934.las	Yes
824_936.las	Yes
824_938.las	Yes
824_940.las	Yes
824_942.las	Yes
824_944.las	Yes
824_946.las	Yes
824_948.las	Yes
824_950.las	Yes
824_952.las	Yes
824_954.las	Yes
824_956.las	Yes
824_958.las	Yes
824_960.las	Yes
824_962.las	Yes
824_964.las	Yes
824_966.las	Yes

2.9 Report on Point Families (Tiled Data) - continued

File	Point Families Present
824_968.las	Yes
824_970.las	Yes
824_972.las	Yes
824_974.las	Yes
824_976.las	Yes
824_978.las	Yes
824_980.las	Yes
824_982.las	Yes
824_984.las	Yes
824_986.las	Yes
824_988.las	Yes
824_990.las	Yes
824_992.las	Yes
824_994.las	Yes
824_996.las	Yes
824_998.las	Yes
826_1000.las	Yes
826_1002.las	Yes
826_1004.las	Yes
826_1006.las	Yes
826_1008.las	Yes
826_1010.las	Yes
826_1012.las	Yes
826_1014.las	Yes
826_1016.las	Yes
826_1018.las	Yes
826_1020.las	Yes
826_1022.las	Yes
826_1024.las	Yes
826_1026.las	Yes
826_1028.las	Yes
826_1030.las	Yes
826_1032.las	Yes
826_1034.las	Yes
826_1036.las	Yes
826_1038.las	Yes
826_1040.las	Yes
826_1042.las	Yes
826_1044.las	Yes
826_1046.las	Yes
826_1048.las	Yes
826_1050.las	Yes
826_1052.las	Yes
826_1054.las	Yes
826_1056.las	Yes
826_1058.las	Yes
826_1060.las	Yes
826_1062.las	Yes
826_1064.las	Yes

2.9 Report on Point Families (Tiled Data) - continued

File	Point Families Present
826_1066.las	Yes
826_1068.las	Yes
826_1070.las	Yes
826_1072.las	Yes
826_1074.las	Yes
826_1076.las	Yes
826_1078.las	Yes
826_1080.las	Yes
826_1082.las	Yes
826_1084.las	Yes
826_1086.las	Yes
826_1088.las	Yes
826_926.las	Yes
826_928.las	Yes
826_930.las	Yes
826_932.las	Yes
826_934.las	Yes
826_936.las	Yes
826_938.las	Yes
826_940.las	Yes
826_942.las	Yes
826_944.las	Yes
826_946.las	Yes
826_948.las	Yes
826_950.las	Yes
826_952.las	Yes
826_954.las	Yes
826_956.las	Yes
826_958.las	Yes
826_960.las	Yes
826_962.las	Yes
826_964.las	Yes
826_966.las	Yes
826_968.las	Yes
826_970.las	Yes
826_972.las	Yes
826_974.las	Yes
826_976.las	Yes
826_978.las	Yes
826_980.las	Yes
826_982.las	Yes
826_984.las	Yes
826_986.las	Yes
826_988.las	Yes
826_990.las	Yes
826_992.las	Yes
826_994.las	Yes
826_996.las	Yes
826_998.las	Yes

2.9 Report on Point Families (Tiled Data) - continued

File	Point Families Present
828_1000.las	Yes
828_1002.las	Yes
828_1004.las	Yes
828_1006.las	Yes
828_1008.las	Yes
828_1010.las	Yes
828_1012.las	Yes
828_1014.las	Yes
828_1016.las	Yes
828_1018.las	Yes
828_1020.las	Yes
828_1022.las	Yes
828_1024.las	Yes
828_1026.las	Yes
828_1028.las	Yes
828_1030.las	Yes
828_1032.las	Yes
828_1034.las	Yes
828_1036.las	Yes
828_1038.las	Yes
828_1040.las	Yes
828_1042.las	Yes
828_1044.las	Yes
828_1046.las	Yes
828_1048.las	Yes
828_1050.las	Yes
828_1052.las	Yes
828_1054.las	Yes
828_1056.las	Yes
828_1058.las	Yes
828_1060.las	Yes
828_1062.las	Yes
828_1064.las	Yes
828_1066.las	Yes
828_1068.las	Yes
828_1070.las	Yes
828_1072.las	Yes
828_1074.las	Yes
828_1076.las	Yes
828_1078.las	Yes
828_1080.las	Yes
828_1082.las	Yes
828_1084.las	Yes
828_1086.las	Yes
828_1088.las	Yes
828_926.las	Yes
828_928.las	Yes
828_930.las	Yes
828_932.las	Yes

2.9 Report on Point Families (Tiled Data) - continued

File	Point Families Present
828_934.las	Yes
828_936.las	Yes
828_938.las	Yes
828_940.las	Yes
828_942.las	Yes
828_944.las	Yes
828_946.las	Yes
828_948.las	Yes
828_950.las	Yes
828_952.las	Yes
828_954.las	Yes
828_956.las	Yes
828_958.las	Yes
828_960.las	Yes
828_962.las	Yes
828_964.las	Yes
828_966.las	Yes
828_968.las	Yes
828_970.las	Yes
828_972.las	Yes
828_974.las	Yes
828_976.las	Yes
828_978.las	Yes
828_980.las	Yes
828_982.las	Yes
828_984.las	Yes
828_986.las	Yes
828_988.las	Yes
828_990.las	Yes
828_992.las	Yes
828_994.las	Yes
828_996.las	Yes
828_998.las	Yes
830_1000.las	Yes
830_1002.las	Yes
830_1004.las	Yes
830_1006.las	Yes
830_1008.las	Yes
830_1010.las	Yes
830_1012.las	Yes
830_1014.las	Yes
830_1016.las	Yes
830_1018.las	Yes
830_1020.las	Yes
830_1022.las	Yes
830_1024.las	Yes
830_1026.las	Yes
830_1028.las	Yes
830_1030.las	Yes

2.9 Report on Point Families (Tiled Data) - continued

File	Point Families Present
830_1032.las	Yes
830_1034.las	Yes
830_1036.las	Yes
830_1038.las	Yes
830_1040.las	Yes
830_1042.las	Yes
830_1044.las	Yes
830_1046.las	Yes
830_1048.las	Yes
830_1050.las	Yes
830_1052.las	Yes
830_1054.las	Yes
830_1056.las	Yes
830_1058.las	Yes
830_1060.las	Yes
830_1062.las	Yes
830_1064.las	Yes
830_1066.las	Yes
830_1068.las	Yes
830_1070.las	Yes
830_1072.las	Yes
830_1074.las	Yes
830_1076.las	Yes
830_1078.las	Yes
830_1080.las	Yes
830_1082.las	Yes
830_1084.las	Yes
830_1086.las	Yes
830_1088.las	Yes
830_926.las	Yes
830_928.las	Yes
830_930.las	Yes
830_932.las	Yes
830_934.las	Yes
830_936.las	Yes
830_938.las	Yes
830_940.las	Yes
830_942.las	Yes
830_944.las	Yes
830_946.las	Yes
830_948.las	Yes
830_950.las	Yes
830_952.las	Yes
830_954.las	Yes
830_956.las	Yes
830_958.las	Yes
830_960.las	Yes
830_962.las	Yes
830_964.las	Yes

2.9 Report on Point Families (Tiled Data) - continued

File	Point Families Present
830_966.las	Yes
830_968.las	Yes
830_970.las	Yes
830_972.las	Yes
830_974.las	Yes
830_976.las	Yes
830_978.las	Yes
830_980.las	Yes
830_982.las	Yes
830_984.las	Yes
830_986.las	Yes
830_988.las	Yes
830_990.las	Yes
830_992.las	Yes
830_994.las	Yes
830_996.las	Yes
830_998.las	Yes
832_1000.las	Yes
832_1002.las	Yes
832_1004.las	Yes
832_1006.las	Yes
832_1008.las	Yes
832_1010.las	Yes
832_1012.las	Yes
832_1014.las	Yes
832_1016.las	Yes
832_1018.las	Yes
832_1020.las	Yes
832_1022.las	Yes
832_1024.las	Yes
832_1026.las	Yes
832_1028.las	Yes
832_1030.las	Yes
832_1032.las	Yes
832_1034.las	Yes
832_1036.las	Yes
832_1038.las	Yes
832_1040.las	Yes
832_1042.las	Yes
832_1044.las	Yes
832_1046.las	Yes
832_1048.las	Yes
832_1050.las	Yes
832_1052.las	Yes
832_1054.las	Yes
832_1056.las	Yes
832_1058.las	Yes
832_1060.las	Yes
832_1062.las	Yes

2.9 Report on Point Families (Tiled Data) - continued

File	Point Families Present
832_1064.las	Yes
832_1066.las	Yes
832_1068.las	Yes
832_1070.las	Yes
832_1072.las	Yes
832_1074.las	Yes
832_1076.las	Yes
832_1078.las	Yes
832_1080.las	Yes
832_1082.las	Yes
832_1084.las	Yes
832_1086.las	Yes
832_1088.las	Yes
832_926.las	Yes
832_928.las	Yes
832_930.las	Yes
832_932.las	Yes
832_934.las	Yes
832_936.las	Yes
832_938.las	Yes
832_940.las	Yes
832_942.las	Yes
832_944.las	Yes
832_946.las	Yes
832_948.las	Yes
832_950.las	Yes
832_952.las	Yes
832_954.las	Yes
832_956.las	Yes
832_958.las	Yes
832_960.las	Yes
832_962.las	Yes
832_964.las	Yes
832_966.las	Yes
832_968.las	Yes
832_970.las	Yes
832_972.las	Yes
832_974.las	Yes
832_976.las	Yes
832_978.las	Yes
832_980.las	Yes
832_982.las	Yes
832_984.las	Yes
832_986.las	Yes
832_988.las	Yes
832_990.las	Yes
832_992.las	Yes
832_994.las	Yes
832_996.las	Yes

2.9 Report on Point Families (Tiled Data) - continued

File	Point Families Present
832_998.las	Yes
834_1000.las	Yes
834_1002.las	Yes
834_1004.las	Yes
834_1006.las	Yes
834_1008.las	Yes
834_1010.las	Yes
834_1012.las	Yes
834_1014.las	Yes
834_1016.las	Yes
834_1018.las	Yes
834_1020.las	Yes
834_1022.las	Yes
834_1024.las	Yes
834_1026.las	Yes
834_1028.las	Yes
834_1030.las	Yes
834_1032.las	Yes
834_1034.las	Yes
834_1036.las	Yes
834_1038.las	Yes
834_1040.las	Yes
834_1042.las	Yes
834_1044.las	Yes
834_1046.las	Yes
834_1048.las	Yes
834_1050.las	Yes
834_1052.las	Yes
834_1054.las	Yes
834_1056.las	Yes
834_1058.las	Yes
834_1060.las	Yes
834_1062.las	Yes
834_1064.las	Yes
834_1066.las	Yes
834_1068.las	Yes
834_1070.las	Yes
834_1072.las	Yes
834_1074.las	Yes
834_1076.las	Yes
834_1078.las	Yes
834_1080.las	Yes
834_1082.las	Yes
834_1084.las	Yes
834_1086.las	Yes
834_1088.las	Yes
834_926.las	Yes
834_928.las	Yes
834_930.las	Yes

2.9 Report on Point Families (Tiled Data) - continued

File	Point Families Present
834_932.las	Yes
834_934.las	Yes
834_936.las	Yes
834_938.las	Yes
834_940.las	Yes
834_942.las	Yes
834_944.las	Yes
834_946.las	Yes
834_948.las	Yes
834_950.las	Yes
834_952.las	Yes
834_954.las	Yes
834_956.las	Yes
834_958.las	Yes
834_960.las	Yes
834_962.las	Yes
834_964.las	Yes
834_966.las	Yes
834_968.las	Yes
834_970.las	Yes
834_972.las	Yes
834_974.las	Yes
834_976.las	Yes
834_978.las	Yes
834_980.las	Yes
834_982.las	Yes
834_984.las	Yes
834_986.las	Yes
834_988.las	Yes
834_990.las	Yes
834_992.las	Yes
834_994.las	Yes
834_996.las	Yes
834_998.las	Yes
836_1000.las	Yes
836_1002.las	Yes
836_1004.las	Yes
836_1006.las	Yes
836_1008.las	Yes
836_1010.las	Yes
836_1012.las	Yes
836_1014.las	Yes
836_1016.las	Yes
836_1018.las	Yes
836_1020.las	Yes
836_1022.las	Yes
836_1024.las	Yes
836_1026.las	Yes
836_1028.las	Yes

2.9 Report on Point Families (Tiled Data) - continued

File	Point Families Present
836_1030.las	Yes
836_1032.las	Yes
836_1034.las	Yes
836_1036.las	Yes
836_1038.las	Yes
836_1040.las	Yes
836_1042.las	Yes
836_1044.las	Yes
836_1046.las	Yes
836_1048.las	Yes
836_1050.las	Yes
836_1052.las	Yes
836_1054.las	Yes
836_1056.las	Yes
836_1058.las	Yes
836_1060.las	Yes
836_1062.las	Yes
836_1064.las	Yes
836_1066.las	Yes
836_1068.las	Yes
836_1070.las	Yes
836_1072.las	Yes
836_1074.las	Yes
836_1076.las	Yes
836_1078.las	Yes
836_1080.las	Yes
836_1082.las	Yes
836_1084.las	Yes
836_1086.las	Yes
836_1088.las	Yes
836_926.las	Yes
836_928.las	Yes
836_930.las	Yes
836_932.las	Yes
836_934.las	Yes
836_936.las	Yes
836_938.las	Yes
836_940.las	Yes
836_942.las	Yes
836_944.las	Yes
836_946.las	Yes
836_948.las	Yes
836_950.las	Yes
836_952.las	Yes
836_954.las	Yes
836_956.las	Yes
836_958.las	Yes
836_960.las	Yes
836_962.las	Yes

2.9 Report on Point Families (Tiled Data) - continued

File	Point Families Present
836_964.las	Yes
836_966.las	Yes
836_968.las	Yes
836_970.las	Yes
836_972.las	Yes
836_974.las	Yes
836_976.las	Yes
836_978.las	Yes
836_980.las	Yes
836_982.las	Yes
836_984.las	Yes
836_986.las	Yes
836_988.las	Yes
836_990.las	Yes
836_992.las	Yes
836_994.las	Yes
836_996.las	Yes
836_998.las	Yes
838_1000.las	Yes
838_1002.las	Yes
838_1004.las	Yes
838_1006.las	Yes
838_1008.las	Yes
838_1010.las	Yes
838_1012.las	Yes
838_1014.las	Yes
838_1016.las	Yes
838_1018.las	Yes
838_1020.las	Yes
838_1022.las	Yes
838_1024.las	Yes
838_1026.las	Yes
838_1028.las	Yes
838_1030.las	Yes
838_1032.las	Yes
838_1034.las	Yes
838_1036.las	Yes
838_1038.las	Yes
838_1040.las	Yes
838_1042.las	Yes
838_1044.las	Yes
838_1046.las	Yes
838_1048.las	Yes
838_1050.las	Yes
838_1052.las	Yes
838_1054.las	Yes
838_1056.las	Yes
838_1058.las	Yes
838_1060.las	Yes

2.9 Report on Point Families (Tiled Data) - continued

File	Point Families Present
838_1062.las	Yes
838_1064.las	Yes
838_1066.las	Yes
838_1068.las	Yes
838_1070.las	Yes
838_1072.las	Yes
838_1074.las	Yes
838_1076.las	Yes
838_1078.las	Yes
838_1080.las	Yes
838_1082.las	Yes
838_1084.las	Yes
838_1086.las	Yes
838_1088.las	Yes
838_926.las	Yes
838_928.las	Yes
838_930.las	Yes
838_932.las	Yes
838_934.las	Yes
838_936.las	Yes
838_938.las	Yes
838_940.las	Yes
838_942.las	Yes
838_944.las	Yes
838_946.las	Yes
838_948.las	Yes
838_950.las	Yes
838_952.las	Yes
838_954.las	Yes
838_956.las	Yes
838_958.las	Yes
838_960.las	Yes
838_962.las	Yes
838_964.las	Yes
838_966.las	Yes
838_968.las	Yes
838_970.las	Yes
838_972.las	Yes
838_974.las	Yes
838_976.las	Yes
838_978.las	Yes
838_980.las	Yes
838_982.las	Yes
838_984.las	Yes
838_986.las	Yes
838_988.las	Yes
838_990.las	Yes
838_992.las	Yes
838_994.las	Yes

2.9 Report on Point Families (Tiled Data) - continued

File	Point Families Present
838_996.las	Yes
838_998.las	Yes
840_1000.las	Yes
840_1002.las	Yes
840_1004.las	Yes
840_1006.las	Yes
840_1008.las	Yes
840_1010.las	Yes
840_1012.las	Yes
840_1014.las	Yes
840_1016.las	Yes
840_1018.las	Yes
840_1020.las	Yes
840_1022.las	Yes
840_1024.las	Yes
840_1026.las	Yes
840_1028.las	Yes
840_1030.las	Yes
840_1032.las	Yes
840_1034.las	Yes
840_1036.las	Yes
840_1038.las	Yes
840_1040.las	Yes
840_1042.las	Yes
840_1044.las	Yes
840_1046.las	Yes
840_1048.las	Yes
840_1050.las	Yes
840_1052.las	Yes
840_1054.las	Yes
840_1056.las	Yes
840_1058.las	Yes
840_1060.las	Yes
840_1062.las	Yes
840_1064.las	Yes
840_1066.las	Yes
840_1068.las	Yes
840_1070.las	Yes
840_1072.las	Yes
840_1074.las	Yes
840_1076.las	Yes
840_1078.las	Yes
840_1080.las	Yes
840_1082.las	Yes
840_1084.las	Yes
840_1086.las	Yes
840_1088.las	Yes
840_926.las	Yes
840_928.las	Yes

2.9 Report on Point Families (Tiled Data) - continued

File	Point Families Present
840_930.las	Yes
840_932.las	Yes
840_934.las	Yes
840_936.las	Yes
840_938.las	Yes
840_940.las	Yes
840_942.las	Yes
840_944.las	Yes
840_946.las	Yes
840_948.las	Yes
840_950.las	Yes
840_952.las	Yes
840_954.las	Yes
840_956.las	Yes
840_958.las	Yes
840_960.las	Yes
840_962.las	Yes
840_964.las	Yes
840_966.las	Yes
840_968.las	Yes
840_970.las	Yes
840_972.las	Yes
840_974.las	Yes
840_976.las	Yes
840_978.las	Yes
840_980.las	Yes
840_982.las	Yes
840_984.las	Yes
840_986.las	Yes
840_988.las	Yes
840_990.las	Yes
840_992.las	Yes
840_994.las	Yes
840_996.las	Yes
840_998.las	Yes
842_1000.las	Yes
842_1002.las	Yes
842_1004.las	Yes
842_1006.las	Yes
842_1008.las	Yes
842_1010.las	Yes
842_1012.las	Yes
842_1014.las	Yes
842_1016.las	Yes
842_1018.las	Yes
842_1020.las	Yes
842_1022.las	Yes
842_1024.las	Yes
842_1026.las	Yes

2.9 Report on Point Families (Tiled Data) - continued

File	Point Families Present
842_1028.las	Yes
842_1030.las	Yes
842_1032.las	Yes
842_1034.las	Yes
842_1036.las	Yes
842_1038.las	Yes
842_1040.las	Yes
842_1042.las	Yes
842_1044.las	Yes
842_1046.las	Yes
842_1048.las	Yes
842_1050.las	Yes
842_1052.las	Yes
842_1054.las	Yes
842_1056.las	Yes
842_1058.las	Yes
842_1060.las	Yes
842_1062.las	Yes
842_1064.las	Yes
842_1066.las	Yes
842_1068.las	Yes
842_1070.las	Yes
842_1072.las	Yes
842_1074.las	Yes
842_1076.las	Yes
842_1078.las	Yes
842_1080.las	Yes
842_1082.las	Yes
842_1084.las	Yes
842_1086.las	Yes
842_1088.las	Yes
842_926.las	Yes
842_928.las	Yes
842_930.las	Yes
842_932.las	Yes
842_934.las	Yes
842_936.las	Yes
842_938.las	Yes
842_940.las	Yes
842_942.las	Yes
842_944.las	Yes
842_946.las	Yes
842_948.las	Yes
842_950.las	Yes
842_952.las	Yes
842_954.las	Yes
842_956.las	Yes
842_958.las	Yes
842_960.las	Yes

2.9 Report on Point Families (Tiled Data) - continued

File	Point Families Present
842_962.las	Yes
842_964.las	Yes
842_966.las	Yes
842_968.las	Yes
842_970.las	Yes
842_972.las	Yes
842_974.las	Yes
842_976.las	Yes
842_978.las	Yes
842_980.las	Yes
842_982.las	Yes
842_984.las	Yes
842_986.las	Yes
842_988.las	Yes
842_990.las	Yes
842_992.las	Yes
842_994.las	Yes
842_996.las	Yes
842_998.las	Yes
844_1000.las	Yes
844_1002.las	Yes
844_1004.las	Yes
844_1006.las	Yes
844_1008.las	Yes
844_1010.las	Yes
844_1012.las	Yes
844_1014.las	Yes
844_1016.las	Yes
844_1018.las	Yes
844_1020.las	Yes
844_1022.las	Yes
844_1024.las	Yes
844_1026.las	Yes
844_1028.las	Yes
844_1030.las	Yes
844_1032.las	Yes
844_1034.las	Yes
844_1036.las	Yes
844_1038.las	Yes
844_1040.las	Yes
844_1042.las	Yes
844_1044.las	Yes
844_1046.las	Yes
844_1048.las	Yes
844_1050.las	Yes
844_1052.las	Yes
844_1054.las	Yes
844_1056.las	Yes
844_1058.las	Yes

2.9 Report on Point Families (Tiled Data) - continued

File	Point Families Present
844_1060.las	Yes
844_1062.las	Yes
844_1064.las	Yes
844_1066.las	Yes
844_1068.las	Yes
844_1070.las	Yes
844_1072.las	Yes
844_1074.las	Yes
844_1076.las	Yes
844_1078.las	Yes
844_1080.las	Yes
844_1082.las	Yes
844_1084.las	Yes
844_1086.las	Yes
844_1088.las	Yes
844_926.las	Yes
844_928.las	Yes
844_930.las	Yes
844_932.las	Yes
844_934.las	Yes
844_936.las	Yes
844_938.las	Yes
844_940.las	Yes
844_942.las	Yes
844_944.las	Yes
844_946.las	Yes
844_948.las	Yes
844_950.las	Yes
844_952.las	Yes
844_954.las	Yes
844_956.las	Yes
844_958.las	Yes
844_960.las	Yes
844_962.las	Yes
844_964.las	Yes
844_966.las	Yes
844_968.las	Yes
844_970.las	Yes
844_972.las	Yes
844_974.las	Yes
844_976.las	Yes
844_978.las	Yes
844_980.las	Yes
844_982.las	Yes
844_984.las	Yes
844_986.las	Yes
844_988.las	Yes
844_990.las	Yes
844_992.las	Yes

2.9 Report on Point Families (Tiled Data) - continued

File	Point Families Present
844_994.las	Yes
844_996.las	Yes
844_998.las	Yes
846_1000.las	Yes
846_1002.las	Yes
846_1004.las	Yes
846_1006.las	Yes
846_1008.las	Yes
846_1010.las	Yes
846_1012.las	Yes
846_1014.las	Yes
846_1016.las	Yes
846_1018.las	Yes
846_1020.las	Yes
846_1022.las	Yes
846_1024.las	Yes
846_1026.las	Yes
846_1028.las	Yes
846_1030.las	Yes
846_1032.las	Yes
846_1034.las	Yes
846_1036.las	Yes
846_1038.las	Yes
846_1040.las	Yes
846_1042.las	Yes
846_1044.las	Yes
846_1046.las	Yes
846_1048.las	Yes
846_1050.las	Yes
846_1052.las	Yes
846_1054.las	Yes
846_1056.las	Yes
846_1058.las	Yes
846_1060.las	Yes
846_1062.las	Yes
846_1064.las	Yes
846_1066.las	Yes
846_1068.las	Yes
846_1070.las	Yes
846_1072.las	Yes
846_1074.las	Yes
846_1076.las	Yes
846_1078.las	Yes
846_1080.las	Yes
846_1082.las	Yes
846_1084.las	Yes
846_1086.las	Yes
846_1088.las	Yes
846_926.las	Yes

2.9 Report on Point Families (Tiled Data) - continued

File	Point Families Present
846_928.las	Yes
846_930.las	Yes
846_932.las	Yes
846_934.las	Yes
846_936.las	Yes
846_938.las	Yes
846_940.las	Yes
846_942.las	Yes
846_944.las	Yes
846_946.las	Yes
846_948.las	Yes
846_950.las	Yes
846_952.las	Yes
846_954.las	Yes
846_956.las	Yes
846_958.las	Yes
846_960.las	Yes
846_962.las	Yes
846_964.las	Yes
846_966.las	Yes
846_968.las	Yes
846_970.las	Yes
846_972.las	Yes
846_974.las	Yes
846_976.las	Yes
846_978.las	Yes
846_980.las	Yes
846_982.las	Yes
846_984.las	Yes
846_986.las	Yes
846_988.las	Yes
846_990.las	Yes
846_992.las	Yes
846_994.las	Yes
846_996.las	Yes
846_998.las	Yes
848_1000.las	Yes
848_1002.las	Yes
848_1004.las	Yes
848_1006.las	Yes
848_1008.las	Yes
848_1010.las	Yes
848_1012.las	Yes
848_1014.las	Yes
848_1016.las	Yes
848_1018.las	Yes
848_1020.las	Yes
848_1022.las	Yes
848_1024.las	Yes

2.9 Report on Point Families (Tiled Data) - continued

File	Point Families Present
848_1026.las	Yes
848_1028.las	Yes
848_1030.las	Yes
848_1032.las	Yes
848_1034.las	Yes
848_1036.las	Yes
848_1038.las	Yes
848_1040.las	Yes
848_1042.las	Yes
848_1044.las	Yes
848_1046.las	Yes
848_1048.las	Yes
848_1050.las	Yes
848_1052.las	Yes
848_1054.las	Yes
848_1056.las	Yes
848_1058.las	Yes
848_1060.las	Yes
848_1062.las	Yes
848_1064.las	Yes
848_1066.las	Yes
848_1068.las	Yes
848_1070.las	Yes
848_1072.las	Yes
848_1074.las	Yes
848_1076.las	Yes
848_1078.las	Yes
848_1080.las	Yes
848_1082.las	Yes
848_1084.las	Yes
848_1086.las	Yes
848_1088.las	Yes
848_926.las	Yes
848_928.las	Yes
848_930.las	Yes
848_932.las	Yes
848_934.las	Yes
848_936.las	Yes
848_938.las	Yes
848_940.las	Yes
848_942.las	Yes
848_944.las	Yes
848_946.las	Yes
848_948.las	Yes
848_950.las	Yes
848_952.las	Yes
848_954.las	Yes
848_956.las	Yes
848_958.las	Yes

2.9 Report on Point Families (Tiled Data) - continued

File	Point Families Present
848_960.las	Yes
848_962.las	Yes
848_964.las	Yes
848_966.las	Yes
848_968.las	Yes
848_970.las	Yes
848_972.las	Yes
848_974.las	Yes
848_976.las	Yes
848_978.las	Yes
848_980.las	Yes
848_982.las	Yes
848_984.las	Yes
848_986.las	Yes
848_988.las	Yes
848_990.las	Yes
848_992.las	Yes
848_994.las	Yes
848_996.las	Yes
848_998.las	Yes
850_1000.las	Yes
850_1002.las	Yes
850_1004.las	Yes
850_1006.las	Yes
850_1008.las	Yes
850_1010.las	Yes
850_1012.las	Yes
850_1014.las	Yes
850_1016.las	Yes
850_1018.las	Yes
850_1020.las	Yes
850_1022.las	Yes
850_1024.las	Yes
850_1026.las	Yes
850_1028.las	Yes
850_1030.las	Yes
850_1032.las	Yes
850_1034.las	Yes
850_1036.las	Yes
850_1038.las	Yes
850_1040.las	Yes
850_1042.las	Yes
850_1044.las	Yes
850_1046.las	Yes
850_1048.las	Yes
850_1050.las	Yes
850_1052.las	Yes
850_1054.las	Yes
850_1056.las	Yes

2.9 Report on Point Families (Tiled Data) - continued

File	Point Families Present
850_1058.las	Yes
850_1060.las	Yes
850_1062.las	Yes
850_1064.las	Yes
850_1066.las	Yes
850_1068.las	Yes
850_1070.las	Yes
850_1072.las	Yes
850_1074.las	Yes
850_1076.las	Yes
850_1078.las	Yes
850_1080.las	Yes
850_1082.las	Yes
850_1084.las	Yes
850_1086.las	Yes
850_1088.las	Yes
850_926.las	Yes
850_928.las	Yes
850_930.las	Yes
850_932.las	Yes
850_934.las	Yes
850_936.las	Yes
850_938.las	Yes
850_940.las	Yes
850_942.las	Yes
850_944.las	Yes
850_946.las	Yes
850_948.las	Yes
850_950.las	Yes
850_952.las	Yes
850_954.las	Yes
850_956.las	Yes
850_958.las	Yes
850_960.las	Yes
850_962.las	Yes
850_964.las	Yes
850_966.las	Yes
850_968.las	Yes
850_970.las	Yes
850_972.las	Yes
850_974.las	Yes
850_976.las	Yes
850_978.las	Yes
850_980.las	Yes
850_982.las	Yes
850_984.las	Yes
850_986.las	Yes
850_988.las	Yes
850_990.las	Yes

2.9 Report on Point Families (Tiled Data) - continued

File	Point Families Present
850_992.las	Yes
850_994.las	Yes
850_996.las	Yes
850_998.las	Yes
852_1000.las	Yes
852_1002.las	Yes
852_1004.las	Yes
852_1006.las	Yes
852_1008.las	Yes
852_1010.las	Yes
852_1012.las	Yes
852_1014.las	Yes
852_1016.las	Yes
852_1018.las	Yes
852_1020.las	Yes
852_1022.las	Yes
852_1024.las	Yes
852_1026.las	Yes
852_1028.las	Yes
852_1030.las	Yes
852_1032.las	Yes
852_1034.las	Yes
852_1036.las	Yes
852_1038.las	Yes
852_1040.las	Yes
852_1042.las	Yes
852_1044.las	Yes
852_1046.las	Yes
852_1048.las	Yes
852_1050.las	Yes
852_1052.las	Yes
852_1054.las	Yes
852_1056.las	Yes
852_1058.las	Yes
852_1060.las	Yes
852_1062.las	Yes
852_1064.las	Yes
852_1066.las	Yes
852_1068.las	Yes
852_926.las	Yes
852_928.las	Yes
852_930.las	Yes
852_932.las	Yes
852_934.las	Yes
852_936.las	Yes
852_938.las	Yes
852_940.las	Yes
852_942.las	Yes
852_944.las	Yes

2.9 Report on Point Families (Tiled Data) - continued

File	Point Families Present
852_946.las	Yes
852_948.las	Yes
852_950.las	Yes
852_952.las	Yes
852_954.las	Yes
852_956.las	Yes
852_958.las	Yes
852_960.las	Yes
852_962.las	Yes
852_964.las	Yes
852_966.las	Yes
852_968.las	Yes
852_970.las	Yes
852_972.las	Yes
852_974.las	Yes
852_976.las	Yes
852_978.las	Yes
852_980.las	Yes
852_982.las	Yes
852_984.las	Yes
852_986.las	Yes
852_988.las	Yes
852_990.las	Yes
852_992.las	Yes
852_994.las	Yes
852_996.las	Yes
852_998.las	Yes
854_1000.las	Yes
854_1002.las	Yes
854_1004.las	Yes
854_1006.las	Yes
854_1008.las	Yes
854_1010.las	Yes
854_1012.las	Yes
854_1014.las	Yes
854_1016.las	Yes
854_1018.las	Yes
854_1020.las	Yes
854_1022.las	Yes
854_1024.las	Yes
854_1026.las	Yes
854_1028.las	Yes
854_1030.las	Yes
854_1032.las	Yes
854_1034.las	Yes
854_1036.las	Yes
854_1038.las	Yes
854_1040.las	Yes
854_1042.las	Yes

2.9 Report on Point Families (Tiled Data) - continued

File	Point Families Present
854_1044.las	Yes
854_1046.las	Yes
854_1048.las	Yes
854_1050.las	Yes
854_1052.las	Yes
854_1054.las	Yes
854_1056.las	Yes
854_1058.las	Yes
854_1060.las	Yes
854_1062.las	Yes
854_926.las	Yes
854_928.las	Yes
854_930.las	Yes
854_932.las	Yes
854_934.las	Yes
854_936.las	Yes
854_938.las	Yes
854_940.las	Yes
854_942.las	Yes
854_944.las	Yes
854_946.las	Yes
854_948.las	Yes
854_950.las	Yes
854_952.las	Yes
854_954.las	Yes
854_956.las	Yes
854_958.las	Yes
854_960.las	Yes
854_962.las	Yes
854_964.las	Yes
854_966.las	Yes
854_968.las	Yes
854_970.las	Yes
854_972.las	Yes
854_974.las	Yes
854_976.las	Yes
854_978.las	Yes
854_980.las	Yes
854_982.las	Yes
854_984.las	Yes
854_986.las	Yes
854_988.las	Yes
854_990.las	Yes
854_992.las	Yes
854_994.las	Yes
854_996.las	Yes
854_998.las	Yes
856_1000.las	Yes
856_1002.las	Yes

2.9 Report on Point Families (Tiled Data) - continued

File	Point Families Present
856_1004.las	Yes
856_1006.las	Yes
856_1008.las	Yes
856_1010.las	Yes
856_1012.las	Yes
856_1014.las	Yes
856_1016.las	Yes
856_1018.las	Yes
856_1020.las	Yes
856_1022.las	Yes
856_1024.las	Yes
856_1026.las	Yes
856_1028.las	Yes
856_1030.las	Yes
856_1032.las	Yes
856_1034.las	Yes
856_1036.las	Yes
856_1038.las	Yes
856_1040.las	Yes
856_1042.las	Yes
856_1044.las	Yes
856_1046.las	Yes
856_1048.las	Yes
856_1050.las	Yes
856_1052.las	Yes
856_1054.las	Yes
856_1056.las	Yes
856_1058.las	Yes
856_1060.las	Yes
856_1062.las	Yes
856_926.las	Yes
856_928.las	Yes
856_930.las	Yes
856_932.las	Yes
856_934.las	Yes
856_936.las	Yes
856_938.las	Yes
856_940.las	Yes
856_942.las	Yes
856_944.las	Yes
856_946.las	Yes
856_948.las	Yes
856_950.las	Yes
856_952.las	Yes
856_954.las	Yes
856_956.las	Yes
856_958.las	Yes
856_960.las	Yes
856_962.las	Yes

2.9 Report on Point Families (Tiled Data) - continued

File	Point Families Present
856_964.las	Yes
856_966.las	Yes
856_968.las	Yes
856_970.las	Yes
856_972.las	Yes
856_974.las	Yes
856_976.las	Yes
856_978.las	Yes
856_980.las	Yes
856_982.las	Yes
856_984.las	Yes
856_986.las	Yes
856_988.las	Yes
856_990.las	Yes
856_992.las	Yes
856_994.las	Yes
856_996.las	Yes
856_998.las	Yes
858_1000.las	Yes
858_1002.las	Yes
858_1004.las	Yes
858_1006.las	Yes
858_1008.las	Yes
858_1010.las	Yes
858_1012.las	Yes
858_1014.las	Yes
858_1016.las	Yes
858_1018.las	Yes
858_1020.las	Yes
858_1022.las	Yes
858_1024.las	Yes
858_1026.las	Yes
858_1028.las	Yes
858_1030.las	Yes
858_1032.las	Yes
858_1034.las	Yes
858_1036.las	Yes
858_1038.las	Yes
858_1040.las	Yes
858_1042.las	Yes
858_1044.las	Yes
858_1046.las	Yes
858_1048.las	Yes
858_1050.las	Yes
858_1052.las	Yes
858_1054.las	Yes
858_1056.las	Yes
858_1058.las	Yes
858_1060.las	Yes

2.9 Report on Point Families (Tiled Data) - continued

File	Point Families Present
858_1062.las	Yes
858_926.las	Yes
858_928.las	Yes
858_930.las	Yes
858_932.las	Yes
858_934.las	Yes
858_936.las	Yes
858_938.las	Yes
858_940.las	Yes
858_942.las	Yes
858_944.las	Yes
858_946.las	Yes
858_948.las	Yes
858_950.las	Yes
858_952.las	Yes
858_954.las	Yes
858_956.las	Yes
858_958.las	Yes
858_960.las	Yes
858_962.las	Yes
858_964.las	Yes
858_966.las	Yes
858_968.las	Yes
858_970.las	Yes
858_972.las	Yes
858_974.las	Yes
858_976.las	Yes
858_978.las	Yes
858_980.las	Yes
858_982.las	Yes
858_984.las	Yes
858_986.las	Yes
858_988.las	Yes
858_990.las	Yes
858_992.las	Yes
858_994.las	Yes
858_996.las	Yes
858_998.las	Yes
860_1000.las	Yes
860_1002.las	Yes
860_1004.las	Yes
860_1006.las	Yes
860_1008.las	Yes
860_1010.las	Yes
860_1012.las	Yes
860_1014.las	Yes
860_1016.las	Yes
860_1018.las	Yes
860_1020.las	Yes

2.9 Report on Point Families (Tiled Data) - continued

File	Point Families Present
860_1022.las	Yes
860_1024.las	Yes
860_1026.las	Yes
860_1028.las	Yes
860_1030.las	Yes
860_1032.las	Yes
860_1034.las	Yes
860_1036.las	Yes
860_1038.las	Yes
860_1040.las	Yes
860_1042.las	Yes
860_1044.las	Yes
860_1046.las	Yes
860_1048.las	Yes
860_1050.las	Yes
860_1052.las	Yes
860_1054.las	Yes
860_1056.las	Yes
860_1058.las	Yes
860_1060.las	Yes
860_1062.las	Yes
860_926.las	Yes
860_928.las	Yes
860_930.las	Yes
860_932.las	Yes
860_934.las	Yes
860_936.las	Yes
860_938.las	Yes
860_940.las	Yes
860_942.las	Yes
860_944.las	Yes
860_946.las	Yes
860_948.las	Yes
860_950.las	Yes
860_952.las	Yes
860_954.las	Yes
860_956.las	Yes
860_958.las	Yes
860_960.las	Yes
860_962.las	Yes
860_964.las	Yes
860_966.las	Yes
860_968.las	Yes
860_970.las	Yes
860_972.las	Yes
860_974.las	Yes
860_976.las	Yes
860_978.las	Yes
860_980.las	Yes

2.9 Report on Point Families (Tiled Data) - continued

File	Point Families Present
860_982.las	Yes
860_984.las	Yes
860_986.las	Yes
860_988.las	Yes
860_990.las	Yes
860_992.las	Yes
860_994.las	Yes
860_996.las	Yes
860_998.las	Yes
862_1000.las	Yes
862_1002.las	Yes
862_1004.las	Yes
862_1006.las	Yes
862_1008.las	Yes
862_1010.las	Yes
862_1012.las	Yes
862_1014.las	Yes
862_1016.las	Yes
862_1018.las	Yes
862_1020.las	Yes
862_1022.las	Yes
862_1024.las	Yes
862_1026.las	Yes
862_1028.las	Yes
862_1030.las	Yes
862_1032.las	Yes
862_1034.las	Yes
862_1036.las	Yes
862_1038.las	Yes
862_1040.las	Yes
862_1042.las	Yes
862_1044.las	Yes
862_1046.las	Yes
862_1048.las	Yes
862_1050.las	Yes
862_1052.las	Yes
862_1054.las	Yes
862_1056.las	Yes
862_1058.las	Yes
862_1060.las	Yes
862_1062.las	Yes
862_926.las	Yes
862_928.las	Yes
862_930.las	Yes
862_932.las	Yes
862_934.las	Yes
862_936.las	Yes
862_938.las	Yes
862_940.las	Yes

2.9 Report on Point Families (Tiled Data) - continued

File	Point Families Present
862_942.las	Yes
862_944.las	Yes
862_946.las	Yes
862_948.las	Yes
862_950.las	Yes
862_952.las	Yes
862_954.las	Yes
862_956.las	Yes
862_958.las	Yes
862_960.las	Yes
862_962.las	Yes
862_964.las	Yes
862_966.las	Yes
862_968.las	Yes
862_970.las	Yes
862_972.las	Yes
862_974.las	Yes
862_976.las	Yes
862_978.las	Yes
862_980.las	Yes
862_982.las	Yes
862_984.las	Yes
862_986.las	Yes
862_988.las	Yes
862_990.las	Yes
862_992.las	Yes
862_994.las	Yes
862_996.las	Yes
862_998.las	Yes
864_1000.las	Yes
864_1002.las	Yes
864_1004.las	Yes
864_1006.las	Yes
864_1008.las	Yes
864_1010.las	Yes
864_1012.las	Yes
864_1014.las	Yes
864_1016.las	Yes
864_1018.las	Yes
864_1020.las	Yes
864_1022.las	Yes
864_1024.las	Yes
864_1026.las	Yes
864_1028.las	Yes
864_1030.las	Yes
864_1032.las	Yes
864_1034.las	Yes
864_1036.las	Yes
864_1038.las	Yes

2.9 Report on Point Families (Tiled Data) - continued

File	Point Families Present
864_1040.las	Yes
864_1042.las	Yes
864_1044.las	Yes
864_1046.las	Yes
864_1048.las	Yes
864_1050.las	Yes
864_1052.las	Yes
864_1054.las	Yes
864_1056.las	Yes
864_1058.las	Yes
864_1060.las	Yes
864_1062.las	Yes
864_926.las	Yes
864_928.las	Yes
864_930.las	Yes
864_932.las	Yes
864_934.las	Yes
864_936.las	Yes
864_938.las	Yes
864_940.las	Yes
864_942.las	Yes
864_944.las	Yes
864_946.las	Yes
864_948.las	Yes
864_950.las	Yes
864_952.las	Yes
864_954.las	Yes
864_956.las	Yes
864_958.las	Yes
864_960.las	Yes
864_962.las	Yes
864_964.las	Yes
864_966.las	Yes
864_968.las	Yes
864_970.las	Yes
864_972.las	Yes
864_974.las	Yes
864_976.las	Yes
864_978.las	Yes
864_980.las	Yes
864_982.las	Yes
864_984.las	Yes
864_986.las	Yes
864_988.las	Yes
864_990.las	Yes
864_992.las	Yes
864_994.las	Yes
864_996.las	Yes
864_998.las	Yes

2.9 Report on Point Families (Tiled Data) - continued

File	Point Families Present
866_1000.las	Yes
866_1002.las	Yes
866_1004.las	Yes
866_1006.las	Yes
866_1008.las	Yes
866_1010.las	Yes
866_1012.las	Yes
866_1014.las	Yes
866_1016.las	Yes
866_1018.las	Yes
866_1020.las	Yes
866_1022.las	Yes
866_1024.las	Yes
866_1026.las	Yes
866_1028.las	Yes
866_1030.las	Yes
866_1032.las	Yes
866_1034.las	Yes
866_1036.las	Yes
866_1038.las	Yes
866_1040.las	Yes
866_1042.las	Yes
866_1044.las	Yes
866_1046.las	Yes
866_1048.las	Yes
866_1050.las	Yes
866_1052.las	Yes
866_1054.las	Yes
866_1056.las	Yes
866_1058.las	Yes
866_1060.las	Yes
866_1062.las	Yes
866_926.las	Yes
866_928.las	Yes
866_930.las	Yes
866_932.las	Yes
866_934.las	Yes
866_936.las	Yes
866_938.las	Yes
866_940.las	Yes
866_942.las	Yes
866_944.las	Yes
866_946.las	Yes
866_948.las	Yes
866_950.las	Yes
866_952.las	Yes
866_954.las	Yes
866_956.las	Yes
866_958.las	Yes

2.9 Report on Point Families (Tiled Data) - continued

File	Point Families Present
866_960.las	Yes
866_962.las	Yes
866_964.las	Yes
866_966.las	Yes
866_968.las	Yes
866_970.las	Yes
866_972.las	Yes
866_974.las	Yes
866_976.las	Yes
866_978.las	Yes
866_980.las	Yes
866_982.las	Yes
866_984.las	Yes
866_986.las	Yes
866_988.las	Yes
866_990.las	Yes
866_992.las	Yes
866_994.las	Yes
866_996.las	Yes
866_998.las	Yes
868_1000.las	Yes
868_1002.las	Yes
868_1004.las	Yes
868_1006.las	Yes
868_1008.las	Yes
868_1010.las	Yes
868_1012.las	Yes
868_1014.las	Yes
868_1016.las	Yes
868_1018.las	Yes
868_1020.las	Yes
868_1022.las	Yes
868_1024.las	Yes
868_1026.las	Yes
868_1028.las	Yes
868_1030.las	Yes
868_1032.las	Yes
868_1034.las	Yes
868_1036.las	Yes
868_1038.las	Yes
868_1040.las	Yes
868_1042.las	Yes
868_1044.las	Yes
868_1046.las	Yes
868_1048.las	Yes
868_1050.las	Yes
868_1052.las	Yes
868_1054.las	Yes
868_1056.las	Yes

2.9 Report on Point Families (Tiled Data) - continued

File	Point Families Present
868_1058.las	Yes
868_1060.las	Yes
868_1062.las	Yes
868_926.las	Yes
868_928.las	Yes
868_930.las	Yes
868_932.las	Yes
868_934.las	Yes
868_936.las	Yes
868_938.las	Yes
868_940.las	Yes
868_942.las	Yes
868_944.las	Yes
868_946.las	Yes
868_948.las	Yes
868_950.las	Yes
868_952.las	Yes
868_954.las	Yes
868_956.las	Yes
868_958.las	Yes
868_960.las	Yes
868_962.las	Yes
868_964.las	Yes
868_966.las	Yes
868_968.las	Yes
868_970.las	Yes
868_972.las	Yes
868_974.las	Yes
868_976.las	Yes
868_978.las	Yes
868_980.las	Yes
868_982.las	Yes
868_984.las	Yes
868_986.las	Yes
868_988.las	Yes
868_990.las	Yes
868_992.las	Yes
868_994.las	Yes
868_996.las	Yes
868_998.las	Yes
870_1000.las	Yes
870_1002.las	Yes
870_1004.las	Yes
870_1006.las	Yes
870_1008.las	Yes
870_1010.las	Yes
870_1012.las	Yes
870_1014.las	Yes
870_1016.las	Yes

2.9 Report on Point Families (Tiled Data) - continued

File	Point Families Present
870_1018.las	Yes
870_1020.las	Yes
870_1022.las	Yes
870_1024.las	Yes
870_1026.las	Yes
870_1028.las	Yes
870_1030.las	Yes
870_1032.las	Yes
870_1034.las	Yes
870_1036.las	Yes
870_1038.las	Yes
870_1040.las	Yes
870_1042.las	Yes
870_1044.las	Yes
870_1046.las	Yes
870_1048.las	Yes
870_1050.las	Yes
870_1052.las	Yes
870_1054.las	Yes
870_1056.las	Yes
870_1058.las	Yes
870_1060.las	Yes
870_1062.las	Yes
870_926.las	Yes
870_928.las	Yes
870_930.las	Yes
870_932.las	Yes
870_934.las	Yes
870_936.las	Yes
870_938.las	Yes
870_940.las	Yes
870_942.las	Yes
870_944.las	Yes
870_946.las	Yes
870_948.las	Yes
870_950.las	Yes
870_952.las	Yes
870_954.las	Yes
870_956.las	Yes
870_958.las	Yes
870_960.las	Yes
870_962.las	Yes
870_964.las	Yes
870_966.las	Yes
870_968.las	Yes
870_970.las	Yes
870_972.las	Yes
870_974.las	Yes
870_976.las	Yes

2.9 Report on Point Families (Tiled Data) - continued

File	Point Families Present
870_978.las	Yes
870_980.las	Yes
870_982.las	Yes
870_984.las	Yes
870_986.las	Yes
870_988.las	Yes
870_990.las	Yes
870_992.las	Yes
870_994.las	Yes
870_996.las	Yes
870_998.las	Yes
872_1000.las	Yes
872_1002.las	Yes
872_1004.las	Yes
872_1006.las	Yes
872_1008.las	Yes
872_1010.las	Yes
872_1012.las	Yes
872_1014.las	Yes
872_1016.las	Yes
872_1018.las	Yes
872_1020.las	Yes
872_1022.las	Yes
872_1024.las	Yes
872_1026.las	Yes
872_1028.las	Yes
872_1030.las	Yes
872_1032.las	Yes
872_1034.las	Yes
872_1036.las	Yes
872_1038.las	Yes
872_1040.las	Yes
872_1042.las	Yes
872_1044.las	Yes
872_1046.las	Yes
872_1048.las	Yes
872_1050.las	Yes
872_1052.las	Yes
872_1054.las	Yes
872_1056.las	Yes
872_1058.las	Yes
872_1060.las	Yes
872_1062.las	Yes
872_926.las	Yes
872_928.las	Yes
872_930.las	Yes
872_932.las	Yes
872_934.las	Yes
872_936.las	Yes

2.9 Report on Point Families (Tiled Data) - continued

File	Point Families Present
872_938.las	Yes
872_940.las	Yes
872_942.las	Yes
872_944.las	Yes
872_946.las	Yes
872_948.las	Yes
872_950.las	Yes
872_952.las	Yes
872_954.las	Yes
872_956.las	Yes
872_958.las	Yes
872_960.las	Yes
872_962.las	Yes
872_964.las	Yes
872_966.las	Yes
872_968.las	Yes
872_970.las	Yes
872_972.las	Yes
872_974.las	Yes
872_976.las	Yes
872_978.las	Yes
872_980.las	Yes
872_982.las	Yes
872_984.las	Yes
872_986.las	Yes
872_988.las	Yes
872_990.las	Yes
872_992.las	Yes
872_994.las	Yes
872_996.las	Yes
872_998.las	Yes
874_1000.las	Yes
874_1002.las	Yes
874_1004.las	Yes
874_1006.las	Yes
874_1008.las	Yes
874_1010.las	Yes
874_1012.las	Yes
874_1014.las	Yes
874_1016.las	Yes
874_1018.las	Yes
874_1020.las	Yes
874_1022.las	Yes
874_1024.las	Yes
874_1026.las	Yes
874_1028.las	Yes
874_1030.las	Yes
874_1032.las	Yes
874_1034.las	Yes

2.9 Report on Point Families (Tiled Data) - continued

File	Point Families Present
874_1036.las	Yes
874_1038.las	Yes
874_1040.las	Yes
874_1042.las	Yes
874_1044.las	Yes
874_1046.las	Yes
874_1048.las	Yes
874_1050.las	Yes
874_1052.las	Yes
874_1054.las	Yes
874_1056.las	Yes
874_1058.las	Yes
874_1060.las	Yes
874_1062.las	Yes
874_926.las	Yes
874_928.las	Yes
874_930.las	Yes
874_932.las	Yes
874_934.las	Yes
874_936.las	Yes
874_938.las	Yes
874_940.las	Yes
874_942.las	Yes
874_944.las	Yes
874_946.las	Yes
874_948.las	Yes
874_950.las	Yes
874_952.las	Yes
874_954.las	Yes
874_956.las	Yes
874_958.las	Yes
874_960.las	Yes
874_962.las	Yes
874_964.las	Yes
874_966.las	Yes
874_968.las	Yes
874_970.las	Yes
874_972.las	Yes
874_974.las	Yes
874_976.las	Yes
874_978.las	Yes
874_980.las	Yes
874_982.las	Yes
874_984.las	Yes
874_986.las	Yes
874_988.las	Yes
874_990.las	Yes
874_992.las	Yes
874_994.las	Yes

2.9 Report on Point Families (Tiled Data) - continued

File	Point Families Present
874_996.las	Yes
874_998.las	Yes
876_1000.las	Yes
876_1002.las	Yes
876_1004.las	Yes
876_1006.las	Yes
876_1008.las	Yes
876_1010.las	Yes
876_1012.las	Yes
876_1014.las	Yes
876_1016.las	Yes
876_1018.las	Yes
876_1020.las	Yes
876_1022.las	Yes
876_1024.las	Yes
876_1026.las	Yes
876_1028.las	Yes
876_1030.las	Yes
876_1032.las	Yes
876_1034.las	Yes
876_1036.las	Yes
876_1038.las	Yes
876_1040.las	Yes
876_1042.las	Yes
876_1044.las	Yes
876_1046.las	Yes
876_1048.las	Yes
876_1050.las	Yes
876_1052.las	Yes
876_1054.las	Yes
876_1056.las	Yes
876_1058.las	Yes
876_1060.las	Yes
876_1062.las	Yes
876_926.las	Yes
876_928.las	Yes
876_930.las	Yes
876_932.las	Yes
876_934.las	Yes
876_936.las	Yes
876_938.las	Yes
876_940.las	Yes
876_942.las	Yes
876_944.las	Yes
876_946.las	Yes
876_948.las	Yes
876_950.las	Yes
876_952.las	Yes
876_954.las	Yes

2.9 Report on Point Families (Tiled Data) - continued

File	Point Families Present
876_956.las	Yes
876_958.las	Yes
876_960.las	Yes
876_962.las	Yes
876_964.las	Yes
876_966.las	Yes
876_968.las	Yes
876_970.las	Yes
876_972.las	Yes
876_974.las	Yes
876_976.las	Yes
876_978.las	Yes
876_980.las	Yes
876_982.las	Yes
876_984.las	Yes
876_986.las	Yes
876_988.las	Yes
876_990.las	Yes
876_992.las	Yes
876_994.las	Yes
876_996.las	Yes
876_998.las	Yes
878_1000.las	Yes
878_1002.las	Yes
878_1004.las	Yes
878_1006.las	Yes
878_1008.las	Yes
878_1010.las	Yes
878_1012.las	Yes
878_1014.las	Yes
878_1016.las	Yes
878_1018.las	Yes
878_1020.las	Yes
878_1022.las	Yes
878_1024.las	Yes
878_1026.las	Yes
878_1028.las	Yes
878_1030.las	Yes
878_1032.las	Yes
878_1034.las	Yes
878_1036.las	Yes
878_1038.las	Yes
878_1040.las	Yes
878_1042.las	Yes
878_1044.las	Yes
878_1046.las	Yes
878_1048.las	Yes
878_1050.las	Yes
878_1052.las	Yes

2.9 Report on Point Families (Tiled Data) - continued

File	Point Families Present
878_1054.las	Yes
878_926.las	Yes
878_928.las	Yes
878_930.las	Yes
878_932.las	Yes
878_934.las	Yes
878_936.las	Yes
878_938.las	Yes
878_940.las	Yes
878_942.las	Yes
878_944.las	Yes
878_946.las	Yes
878_948.las	Yes
878_950.las	Yes
878_952.las	Yes
878_954.las	Yes
878_956.las	Yes
878_958.las	Yes
878_960.las	Yes
878_962.las	Yes
878_964.las	Yes
878_966.las	Yes
878_968.las	Yes
878_970.las	Yes
878_972.las	Yes
878_974.las	Yes
878_976.las	Yes
878_978.las	Yes
878_980.las	Yes
878_982.las	Yes
878_984.las	Yes
878_986.las	Yes
878_988.las	Yes
878_990.las	Yes
878_992.las	Yes
878_994.las	Yes
878_996.las	Yes
878_998.las	Yes
880_1000.las	Yes
880_1002.las	Yes
880_1004.las	Yes
880_1006.las	Yes
880_1008.las	Yes
880_1010.las	Yes
880_1012.las	Yes
880_1014.las	Yes
880_1016.las	Yes
880_1018.las	Yes
880_1020.las	Yes

2.9 Report on Point Families (Tiled Data) - continued

File	Point Families Present
880_1022.las	Yes
880_1024.las	Yes
880_1026.las	Yes
880_1028.las	Yes
880_1030.las	Yes
880_1032.las	Yes
880_1034.las	Yes
880_1036.las	Yes
880_1038.las	Yes
880_1040.las	Yes
880_926.las	Yes
880_928.las	Yes
880_930.las	Yes
880_932.las	Yes
880_934.las	Yes
880_936.las	Yes
880_938.las	Yes
880_940.las	Yes
880_942.las	Yes
880_944.las	Yes
880_946.las	Yes
880_948.las	Yes
880_950.las	Yes
880_952.las	Yes
880_954.las	Yes
880_956.las	Yes
880_958.las	Yes
880_960.las	Yes
880_962.las	Yes
880_964.las	Yes
880_966.las	Yes
880_968.las	Yes
880_970.las	Yes
880_972.las	Yes
880_974.las	Yes
880_976.las	Yes
880_978.las	Yes
880_980.las	Yes
880_982.las	Yes
880_984.las	Yes
880_986.las	Yes
880_988.las	Yes
880_990.las	Yes
880_992.las	Yes
880_994.las	Yes
880_996.las	Yes
880_998.las	Yes
882_1000.las	Yes
882_1002.las	Yes

2.9 Report on Point Families (Tiled Data) - continued

File	Point Families Present
882_1004.las	Yes
882_1006.las	Yes
882_1008.las	Yes
882_1010.las	Yes
882_1012.las	Yes
882_1014.las	Yes
882_1016.las	Yes
882_1018.las	Yes
882_1020.las	Yes
882_1022.las	Yes
882_1024.las	Yes
882_1026.las	Yes
882_1028.las	Yes
882_1030.las	Yes
882_1032.las	Yes
882_1034.las	Yes
882_1036.las	Yes
882_1038.las	Yes
882_1040.las	Yes
882_926.las	Yes
882_928.las	Yes
882_930.las	Yes
882_932.las	Yes
882_934.las	Yes
882_936.las	Yes
882_938.las	Yes
882_940.las	Yes
882_942.las	Yes
882_944.las	Yes
882_946.las	Yes
882_948.las	Yes
882_950.las	Yes
882_952.las	Yes
882_954.las	Yes
882_956.las	Yes
882_958.las	Yes
882_960.las	Yes
882_962.las	Yes
882_964.las	Yes
882_966.las	Yes
882_968.las	Yes
882_970.las	Yes
882_972.las	Yes
882_974.las	Yes
882_976.las	Yes
882_978.las	Yes
882_980.las	Yes
882_982.las	Yes
882_984.las	Yes

2.9 Report on Point Families (Tiled Data) - continued

File	Point Families Present
882_986.las	Yes
882_988.las	Yes
882_990.las	Yes
882_992.las	Yes
882_994.las	Yes
882_996.las	Yes
882_998.las	Yes
884_1000.las	Yes
884_1002.las	Yes
884_1004.las	Yes
884_1006.las	Yes
884_1008.las	Yes
884_1010.las	Yes
884_1012.las	Yes
884_1014.las	Yes
884_1016.las	Yes
884_1018.las	Yes
884_1020.las	Yes
884_1022.las	Yes
884_1024.las	Yes
884_1026.las	Yes
884_1028.las	Yes
884_1030.las	Yes
884_1032.las	Yes
884_1034.las	Yes
884_1036.las	Yes
884_1038.las	Yes
884_1040.las	Yes
884_926.las	Yes
884_928.las	Yes
884_930.las	Yes
884_932.las	Yes
884_934.las	Yes
884_936.las	Yes
884_938.las	Yes
884_940.las	Yes
884_942.las	Yes
884_944.las	Yes
884_946.las	Yes
884_948.las	Yes
884_950.las	Yes
884_952.las	Yes
884_954.las	Yes
884_956.las	Yes
884_958.las	Yes
884_960.las	Yes
884_962.las	Yes
884_964.las	Yes
884_966.las	Yes

2.9 Report on Point Families (Tiled Data) - continued

File	Point Families Present
884_968.las	Yes
884_970.las	Yes
884_972.las	Yes
884_974.las	Yes
884_976.las	Yes
884_978.las	Yes
884_980.las	Yes
884_982.las	Yes
884_984.las	Yes
884_986.las	Yes
884_988.las	Yes
884_990.las	Yes
884_992.las	Yes
884_994.las	Yes
884_996.las	Yes
884_998.las	Yes
886_1000.las	Yes
886_1002.las	Yes
886_1004.las	Yes
886_1006.las	Yes
886_1008.las	Yes
886_1010.las	Yes
886_1012.las	Yes
886_1014.las	Yes
886_1016.las	Yes
886_1018.las	Yes
886_1020.las	Yes
886_1022.las	Yes
886_1024.las	Yes
886_1026.las	Yes
886_1028.las	Yes
886_1030.las	Yes
886_1032.las	Yes
886_1034.las	Yes
886_1036.las	Yes
886_1038.las	Yes
886_1040.las	Yes
886_926.las	Yes
886_928.las	Yes
886_930.las	Yes
886_932.las	Yes
886_934.las	Yes
886_936.las	Yes
886_938.las	Yes
886_940.las	Yes
886_942.las	Yes
886_944.las	Yes
886_946.las	Yes
886_948.las	Yes

2.9 Report on Point Families (Tiled Data) - continued

File	Point Families Present
886_950.las	Yes
886_952.las	Yes
886_954.las	Yes
886_956.las	Yes
886_958.las	Yes
886_960.las	Yes
886_962.las	Yes
886_964.las	Yes
886_966.las	Yes
886_968.las	Yes
886_970.las	Yes
886_972.las	Yes
886_974.las	Yes
886_976.las	Yes
886_978.las	Yes
886_980.las	Yes
886_982.las	Yes
886_984.las	Yes
886_986.las	Yes
886_988.las	Yes
886_990.las	Yes
886_992.las	Yes
886_994.las	Yes
886_996.las	Yes
886_998.las	Yes
888_1000.las	Yes
888_1002.las	Yes
888_1004.las	Yes
888_1006.las	Yes
888_1008.las	Yes
888_1010.las	Yes
888_1012.las	Yes
888_1014.las	Yes
888_1016.las	Yes
888_1018.las	Yes
888_1020.las	Yes
888_1022.las	Yes
888_1024.las	Yes
888_1026.las	Yes
888_1028.las	Yes
888_1030.las	Yes
888_1032.las	Yes
888_1034.las	Yes
888_1036.las	Yes
888_1038.las	Yes
888_1040.las	Yes
888_926.las	Yes
888_928.las	Yes
888_930.las	Yes

2.9 Report on Point Families (Tiled Data) - continued

File	Point Families Present
888_932.las	Yes
888_934.las	Yes
888_936.las	Yes
888_938.las	Yes
888_940.las	Yes
888_942.las	Yes
888_944.las	Yes
888_946.las	Yes
888_948.las	Yes
888_950.las	Yes
888_952.las	Yes
888_954.las	Yes
888_956.las	Yes
888_958.las	Yes
888_960.las	Yes
888_962.las	Yes
888_964.las	Yes
888_966.las	Yes
888_968.las	Yes
888_970.las	Yes
888_972.las	Yes
888_974.las	Yes
888_976.las	Yes
888_978.las	Yes
888_980.las	Yes
888_982.las	Yes
888_984.las	Yes
888_986.las	Yes
888_988.las	Yes
888_990.las	Yes
888_992.las	Yes
888_994.las	Yes
888_996.las	Yes
888_998.las	Yes
890_1000.las	Yes
890_1002.las	Yes
890_1004.las	Yes
890_1006.las	Yes
890_1008.las	Yes
890_1010.las	Yes
890_1012.las	Yes
890_1014.las	Yes
890_1016.las	Yes
890_1018.las	Yes
890_1020.las	Yes
890_1022.las	Yes
890_1024.las	Yes
890_1026.las	Yes
890_1028.las	Yes

2.9 Report on Point Families (Tiled Data) - continued

File	Point Families Present
890_1030.las	Yes
890_1032.las	Yes
890_1034.las	Yes
890_1036.las	Yes
890_1038.las	Yes
890_1040.las	Yes
890_926.las	Yes
890_928.las	Yes
890_930.las	Yes
890_932.las	Yes
890_934.las	Yes
890_936.las	Yes
890_938.las	Yes
890_940.las	Yes
890_942.las	Yes
890_944.las	Yes
890_946.las	Yes
890_948.las	Yes
890_950.las	Yes
890_952.las	Yes
890_954.las	Yes
890_956.las	Yes
890_958.las	Yes
890_960.las	Yes
890_962.las	Yes
890_964.las	Yes
890_966.las	Yes
890_968.las	Yes
890_970.las	Yes
890_972.las	Yes
890_974.las	Yes
890_976.las	Yes
890_978.las	Yes
890_980.las	Yes
890_982.las	Yes
890_984.las	Yes
890_986.las	Yes
890_988.las	Yes
890_990.las	Yes
890_992.las	Yes
890_994.las	Yes
890_996.las	Yes
890_998.las	Yes
892_1000.las	Yes
892_1002.las	Yes
892_1004.las	Yes
892_1006.las	Yes
892_1008.las	Yes
892_1010.las	Yes

2.9 Report on Point Families (Tiled Data) - continued

File	Point Families Present
892_1012.las	Yes
892_1014.las	Yes
892_1016.las	Yes
892_1018.las	Yes
892_1020.las	Yes
892_1022.las	Yes
892_1024.las	Yes
892_1026.las	Yes
892_1028.las	Yes
892_1030.las	Yes
892_1032.las	Yes
892_1034.las	Yes
892_1036.las	Yes
892_1038.las	Yes
892_1040.las	Yes
892_926.las	Yes
892_928.las	Yes
892_930.las	Yes
892_932.las	Yes
892_934.las	Yes
892_936.las	Yes
892_938.las	Yes
892_940.las	Yes
892_942.las	Yes
892_944.las	Yes
892_946.las	Yes
892_948.las	Yes
892_950.las	Yes
892_952.las	Yes
892_954.las	Yes
892_956.las	Yes
892_958.las	Yes
892_960.las	Yes
892_962.las	Yes
892_964.las	Yes
892_966.las	Yes
892_968.las	Yes
892_970.las	Yes
892_972.las	Yes
892_974.las	Yes
892_976.las	Yes
892_978.las	Yes
892_980.las	Yes
892_982.las	Yes
892_984.las	Yes
892_986.las	Yes
892_988.las	Yes
892_990.las	Yes
892_992.las	Yes

2.9 Report on Point Families (Tiled Data) - continued

File	Point Families Present
892_994.las	Yes
892_996.las	Yes
892_998.las	Yes
894_1000.las	Yes
894_1002.las	Yes
894_1004.las	Yes
894_1006.las	Yes
894_1008.las	Yes
894_1010.las	Yes
894_1012.las	Yes
894_1014.las	Yes
894_1016.las	Yes
894_1018.las	Yes
894_1020.las	Yes
894_1022.las	Yes
894_1024.las	Yes
894_1026.las	Yes
894_1028.las	Yes
894_1030.las	Yes
894_1032.las	Yes
894_1034.las	Yes
894_1036.las	Yes
894_1038.las	Yes
894_1040.las	Yes
894_926.las	Yes
894_928.las	Yes
894_930.las	Yes
894_932.las	Yes
894_934.las	Yes
894_936.las	Yes
894_938.las	Yes
894_940.las	Yes
894_942.las	Yes
894_944.las	Yes
894_946.las	Yes
894_948.las	Yes
894_950.las	Yes
894_952.las	Yes
894_954.las	Yes
894_956.las	Yes
894_958.las	Yes
894_960.las	Yes
894_962.las	Yes
894_964.las	Yes
894_966.las	Yes
894_968.las	Yes
894_970.las	Yes
894_972.las	Yes
894_974.las	Yes

2.9 Report on Point Families (Tiled Data) - continued

File	Point Families Present
894_976.las	Yes
894_978.las	Yes
894_980.las	Yes
894_982.las	Yes
894_984.las	Yes
894_986.las	Yes
894_988.las	Yes
894_990.las	Yes
894_992.las	Yes
894_994.las	Yes
894_996.las	Yes
894_998.las	Yes
896_1000.las	Yes
896_1002.las	Yes
896_1004.las	Yes
896_1006.las	Yes
896_1008.las	Yes
896_1010.las	Yes
896_1012.las	Yes
896_1014.las	Yes
896_1016.las	Yes
896_1018.las	Yes
896_1020.las	Yes
896_1022.las	Yes
896_1024.las	Yes
896_1026.las	Yes
896_1028.las	Yes
896_1030.las	Yes
896_1032.las	Yes
896_1034.las	Yes
896_1036.las	Yes
896_1038.las	Yes
896_1040.las	Yes
896_926.las	Yes
896_928.las	Yes
896_930.las	Yes
896_932.las	Yes
896_934.las	Yes
896_936.las	Yes
896_938.las	Yes
896_940.las	Yes
896_942.las	Yes
896_944.las	Yes
896_946.las	Yes
896_948.las	Yes
896_950.las	Yes
896_952.las	Yes
896_954.las	Yes
896_956.las	Yes

2.9 Report on Point Families (Tiled Data) - continued

File	Point Families Present
896_958.las	Yes
896_960.las	Yes
896_962.las	Yes
896_964.las	Yes
896_966.las	Yes
896_968.las	Yes
896_970.las	Yes
896_972.las	Yes
896_974.las	Yes
896_976.las	Yes
896_978.las	Yes
896_980.las	Yes
896_982.las	Yes
896_984.las	Yes
896_986.las	Yes
896_988.las	Yes
896_990.las	Yes
896_992.las	Yes
896_994.las	Yes
896_996.las	Yes
896_998.las	Yes
898_1000.las	Yes
898_1002.las	Yes
898_1004.las	Yes
898_1006.las	Yes
898_1008.las	Yes
898_1010.las	Yes
898_1012.las	Yes
898_1014.las	Yes
898_1016.las	Yes
898_1018.las	Yes
898_1020.las	Yes
898_1022.las	Yes
898_1024.las	Yes
898_1026.las	Yes
898_1028.las	Yes
898_1030.las	Yes
898_1032.las	Yes
898_1034.las	Yes
898_1036.las	Yes
898_1038.las	Yes
898_1040.las	Yes
898_926.las	Yes
898_928.las	Yes
898_930.las	Yes
898_932.las	Yes
898_934.las	Yes
898_936.las	Yes
898_938.las	Yes

2.9 Report on Point Families (Tiled Data) - continued

File	Point Families Present
898_940.las	Yes
898_942.las	Yes
898_944.las	Yes
898_946.las	Yes
898_948.las	Yes
898_950.las	Yes
898_952.las	Yes
898_954.las	Yes
898_956.las	Yes
898_958.las	Yes
898_960.las	Yes
898_962.las	Yes
898_964.las	Yes
898_966.las	Yes
898_968.las	Yes
898_970.las	Yes
898_972.las	Yes
898_974.las	Yes
898_976.las	Yes
898_978.las	Yes
898_980.las	Yes
898_982.las	Yes
898_984.las	Yes
898_986.las	Yes
898_988.las	Yes
898_990.las	Yes
898_992.las	Yes
898_994.las	Yes
898_996.las	Yes
898_998.las	Yes
900_1000.las	Yes
900_1002.las	Yes
900_1004.las	Yes
900_1006.las	Yes
900_1008.las	Yes
900_1010.las	Yes
900_1012.las	Yes
900_1014.las	Yes
900_1016.las	Yes
900_1018.las	Yes
900_1020.las	Yes
900_1022.las	Yes
900_1024.las	Yes
900_1026.las	Yes
900_1028.las	Yes
900_1030.las	Yes
900_1032.las	Yes
900_1034.las	Yes
900_1036.las	Yes

2.9 Report on Point Families (Tiled Data) - continued

File	Point Families Present
900_926.las	Yes
900_928.las	Yes
900_930.las	Yes
900_932.las	Yes
900_934.las	Yes
900_936.las	Yes
900_938.las	Yes
900_940.las	Yes
900_942.las	Yes
900_944.las	Yes
900_946.las	Yes
900_948.las	Yes
900_950.las	Yes
900_952.las	Yes
900_954.las	Yes
900_956.las	Yes
900_958.las	Yes
900_960.las	Yes
900_962.las	Yes
900_964.las	Yes
900_966.las	Yes
900_968.las	Yes
900_970.las	Yes
900_972.las	Yes
900_974.las	Yes
900_976.las	Yes
900_978.las	Yes
900_980.las	Yes
900_982.las	Yes
900_984.las	Yes
900_986.las	Yes
900_988.las	Yes
900_990.las	Yes
900_992.las	Yes
900_994.las	Yes
900_996.las	Yes
900_998.las	Yes
902_1000.las	Yes
902_1002.las	Yes
902_1004.las	Yes
902_1006.las	Yes
902_1008.las	Yes
902_1010.las	Yes
902_1012.las	Yes
902_1014.las	Yes
902_1016.las	Yes
902_1018.las	Yes
902_1020.las	Yes
902_1022.las	Yes

2.9 Report on Point Families (Tiled Data) - continued

File	Point Families Present
902_1024.las	Yes
902_1026.las	Yes
902_1028.las	Yes
902_1030.las	Yes
902_1032.las	Yes
902_1034.las	Yes
902_1036.las	Yes
902_926.las	Yes
902_928.las	Yes
902_930.las	Yes
902_932.las	Yes
902_934.las	Yes
902_936.las	Yes
902_938.las	Yes
902_940.las	Yes
902_942.las	Yes
902_944.las	Yes
902_946.las	Yes
902_948.las	Yes
902_950.las	Yes
902_952.las	Yes
902_954.las	Yes
902_956.las	Yes
902_958.las	Yes
902_960.las	Yes
902_962.las	Yes
902_964.las	Yes
902_966.las	Yes
902_968.las	Yes
902_970.las	Yes
902_972.las	Yes
902_974.las	Yes
902_976.las	Yes
902_978.las	Yes
902_980.las	Yes
902_982.las	Yes
902_984.las	Yes
902_986.las	Yes
902_988.las	Yes
902_990.las	Yes
902_992.las	Yes
902_994.las	Yes
902_996.las	Yes
902_998.las	Yes
904_1000.las	Yes
904_1002.las	Yes
904_1004.las	Yes
904_1006.las	Yes
904_1008.las	Yes

2.9 Report on Point Families (Tiled Data) - continued

File	Point Families Present
904_1010.las	Yes
904_1012.las	Yes
904_1014.las	Yes
904_1016.las	Yes
904_1018.las	Yes
904_1020.las	Yes
904_1022.las	Yes
904_1024.las	Yes
904_1026.las	Yes
904_1028.las	Yes
904_1030.las	Yes
904_1032.las	Yes
904_1034.las	Yes
904_1036.las	Yes
904_926.las	Yes
904_928.las	Yes
904_930.las	Yes
904_932.las	Yes
904_934.las	Yes
904_936.las	Yes
904_938.las	Yes
904_940.las	Yes
904_942.las	Yes
904_944.las	Yes
904_946.las	Yes
904_948.las	Yes
904_950.las	Yes
904_952.las	Yes
904_954.las	Yes
904_956.las	Yes
904_958.las	Yes
904_960.las	Yes
904_962.las	Yes
904_964.las	Yes
904_966.las	Yes
904_968.las	Yes
904_970.las	Yes
904_972.las	Yes
904_974.las	Yes
904_976.las	Yes
904_978.las	Yes
904_980.las	Yes
904_982.las	Yes
904_984.las	Yes
904_986.las	Yes
904_988.las	Yes
904_990.las	Yes
904_992.las	Yes
904_994.las	Yes

2.9 Report on Point Families (Tiled Data) - continued

File	Point Families Present
904_996.las	Yes
904_998.las	Yes
906_1000.las	Yes
906_1002.las	Yes
906_1004.las	Yes
906_1006.las	Yes
906_1008.las	Yes
906_1010.las	Yes
906_1012.las	Yes
906_1014.las	Yes
906_1016.las	Yes
906_1018.las	Yes
906_1020.las	Yes
906_1022.las	Yes
906_1024.las	Yes
906_1026.las	Yes
906_1028.las	Yes
906_1030.las	Yes
906_926.las	Yes
906_928.las	Yes
906_930.las	Yes
906_932.las	Yes
906_934.las	Yes
906_936.las	Yes
906_938.las	Yes
906_940.las	Yes
906_942.las	Yes
906_944.las	Yes
906_946.las	Yes
906_948.las	Yes
906_950.las	Yes
906_952.las	Yes
906_954.las	Yes
906_956.las	Yes
906_958.las	Yes
906_960.las	Yes
906_962.las	Yes
906_964.las	Yes
906_966.las	Yes
906_968.las	Yes
906_970.las	Yes
906_972.las	Yes
906_974.las	Yes
906_976.las	Yes
906_978.las	Yes
906_980.las	Yes
906_982.las	Yes
906_984.las	Yes
906_986.las	Yes

2.9 Report on Point Families (Tiled Data) - continued

File	Point Families Present
906_988.las	Yes
906_990.las	Yes
906_992.las	Yes
906_994.las	Yes
906_996.las	Yes
906_998.las	Yes
908_1000.las	Yes
908_1002.las	Yes
908_1004.las	Yes
908_1006.las	Yes
908_1008.las	Yes
908_1010.las	Yes
908_1012.las	Yes
908_1014.las	Yes
908_1016.las	Yes
908_1018.las	Yes
908_1020.las	Yes
908_1022.las	Yes
908_1024.las	Yes
908_1026.las	Yes
908_1028.las	Yes
908_1030.las	Yes
908_926.las	Yes
908_928.las	Yes
908_930.las	Yes
908_932.las	Yes
908_934.las	Yes
908_936.las	Yes
908_938.las	Yes
908_940.las	Yes
908_942.las	Yes
908_944.las	Yes
908_946.las	Yes
908_948.las	Yes
908_950.las	Yes
908_952.las	Yes
908_954.las	Yes
908_956.las	Yes
908_958.las	Yes
908_960.las	Yes
908_962.las	Yes
908_964.las	Yes
908_966.las	Yes
908_968.las	Yes
908_970.las	Yes
908_972.las	Yes
908_974.las	Yes
908_976.las	Yes
908_978.las	Yes

2.9 Report on Point Families (Tiled Data) - continued

File	Point Families Present
908_980.las	Yes
908_982.las	Yes
908_984.las	Yes
908_986.las	Yes
908_988.las	Yes
908_990.las	Yes
908_992.las	Yes
908_994.las	Yes
908_996.las	Yes
908_998.las	Yes
910_1000.las	Yes
910_1002.las	Yes
910_1004.las	Yes
910_1006.las	Yes
910_1008.las	Yes
910_1010.las	Yes
910_1012.las	Yes
910_1014.las	Yes
910_1016.las	Yes
910_1018.las	Yes
910_1020.las	Yes
910_1022.las	Yes
910_1024.las	Yes
910_1026.las	Yes
910_1028.las	Yes
910_1030.las	Yes
910_926.las	Yes
910_928.las	Yes
910_930.las	Yes
910_932.las	Yes
910_934.las	Yes
910_936.las	Yes
910_938.las	Yes
910_940.las	Yes
910_942.las	Yes
910_944.las	Yes
910_946.las	Yes
910_948.las	Yes
910_950.las	Yes
910_952.las	Yes
910_954.las	Yes
910_956.las	Yes
910_958.las	Yes
910_960.las	Yes
910_962.las	Yes
910_964.las	Yes
910_966.las	Yes
910_968.las	Yes
910_970.las	Yes

2.9 Report on Point Families (Tiled Data) - continued

File	Point Families Present
910_972.las	Yes
910_974.las	Yes
910_976.las	Yes
910_978.las	Yes
910_980.las	Yes
910_982.las	Yes
910_984.las	Yes
910_986.las	Yes
910_988.las	Yes
910_990.las	Yes
910_992.las	Yes
910_994.las	Yes
910_996.las	Yes
910_998.las	Yes
912_1000.las	Yes
912_1002.las	Yes
912_1004.las	Yes
912_1006.las	Yes
912_1008.las	Yes
912_1010.las	Yes
912_1012.las	Yes
912_1014.las	Yes
912_1016.las	Yes
912_1018.las	Yes
912_1020.las	Yes
912_1022.las	Yes
912_1024.las	Yes
912_926.las	Yes
912_928.las	Yes
912_930.las	Yes
912_932.las	Yes
912_934.las	Yes
912_936.las	Yes
912_938.las	Yes
912_940.las	Yes
912_942.las	Yes
912_944.las	Yes
912_946.las	Yes
912_948.las	Yes
912_950.las	Yes
912_952.las	Yes
912_954.las	Yes
912_956.las	Yes
912_958.las	Yes
912_960.las	Yes
912_962.las	Yes
912_964.las	Yes
912_966.las	Yes
912_968.las	Yes

2.9 Report on Point Families (Tiled Data) - continued

File	Point Families Present
912_970.las	Yes
912_972.las	Yes
912_974.las	Yes
912_976.las	Yes
912_978.las	Yes
912_980.las	Yes
912_982.las	Yes
912_984.las	Yes
912_986.las	Yes
912_988.las	Yes
912_990.las	Yes
912_992.las	Yes
912_994.las	Yes
912_996.las	Yes
912_998.las	Yes
914_1000.las	Yes
914_1002.las	Yes
914_1004.las	Yes
914_1006.las	Yes
914_1008.las	Yes
914_1010.las	Yes
914_1012.las	Yes
914_1014.las	Yes
914_1016.las	Yes
914_1018.las	Yes
914_1020.las	Yes
914_1022.las	Yes
914_1024.las	Yes
914_926.las	Yes
914_928.las	Yes
914_930.las	Yes
914_932.las	Yes
914_934.las	Yes
914_936.las	Yes
914_938.las	Yes
914_940.las	Yes
914_942.las	Yes
914_944.las	Yes
914_946.las	Yes
914_948.las	Yes
914_950.las	Yes
914_952.las	Yes
914_954.las	Yes
914_956.las	Yes
914_958.las	Yes
914_960.las	Yes
914_962.las	Yes
914_964.las	Yes
914_966.las	Yes

2.9 Report on Point Families (Tiled Data) - continued

File	Point Families Present
914_968.las	Yes
914_970.las	Yes
914_972.las	Yes
914_974.las	Yes
914_976.las	Yes
914_978.las	Yes
914_980.las	Yes
914_982.las	Yes
914_984.las	Yes
914_986.las	Yes
914_988.las	Yes
914_990.las	Yes
914_992.las	Yes
914_994.las	Yes
914_996.las	Yes
914_998.las	Yes
916_1000.las	Yes
916_1002.las	Yes
916_1004.las	Yes
916_1006.las	Yes
916_1008.las	Yes
916_1010.las	Yes
916_1012.las	Yes
916_1014.las	Yes
916_926.las	Yes
916_928.las	Yes
916_930.las	Yes
916_932.las	Yes
916_934.las	Yes
916_936.las	Yes
916_938.las	Yes
916_940.las	Yes
916_942.las	Yes
916_944.las	Yes
916_946.las	Yes
916_948.las	Yes
916_950.las	Yes
916_952.las	Yes
916_954.las	Yes
916_956.las	Yes
916_958.las	Yes
916_960.las	Yes
916_962.las	Yes
916_964.las	Yes
916_966.las	Yes
916_968.las	Yes
916_970.las	Yes
916_972.las	Yes
916_974.las	Yes

2.9 Report on Point Families (Tiled Data) - continued

File	Point Families Present
916_976.las	Yes
916_978.las	Yes
916_980.las	Yes
916_982.las	Yes
916_984.las	Yes
916_986.las	Yes
916_988.las	Yes
916_990.las	Yes
916_992.las	Yes
916_994.las	Yes
916_996.las	Yes
916_998.las	Yes
918_1000.las	Yes
918_1002.las	Yes
918_1004.las	Yes
918_1006.las	Yes
918_1008.las	Yes
918_1010.las	Yes
918_1012.las	Yes
918_1014.las	Yes
918_926.las	Yes
918_928.las	Yes
918_930.las	Yes
918_932.las	Yes
918_934.las	Yes
918_936.las	Yes
918_938.las	Yes
918_940.las	Yes
918_942.las	Yes
918_944.las	Yes
918_946.las	Yes
918_948.las	Yes
918_950.las	Yes
918_952.las	Yes
918_954.las	Yes
918_956.las	Yes
918_958.las	Yes
918_960.las	Yes
918_962.las	Yes
918_964.las	Yes
918_966.las	Yes
918_968.las	Yes
918_970.las	Yes
918_972.las	Yes
918_974.las	Yes
918_976.las	Yes
918_978.las	Yes
918_980.las	Yes
918_982.las	Yes

2.9 Report on Point Families (Tiled Data) - continued

File	Point Families Present
918_984.las	Yes
918_986.las	Yes
918_988.las	Yes
918_990.las	Yes
918_992.las	Yes
918_994.las	Yes
918_996.las	Yes
918_998.las	Yes
920_1000.las	Yes
920_1002.las	Yes
920_1004.las	Yes
920_1006.las	Yes
920_1008.las	Yes
920_1010.las	Yes
920_1012.las	Yes
920_1014.las	Yes
920_926.las	Yes
920_928.las	Yes
920_930.las	Yes
920_932.las	Yes
920_934.las	Yes
920_936.las	Yes
920_938.las	Yes
920_940.las	Yes
920_942.las	Yes
920_944.las	Yes
920_946.las	Yes
920_948.las	Yes
920_950.las	Yes
920_952.las	Yes
920_954.las	Yes
920_956.las	Yes
920_958.las	Yes
920_960.las	Yes
920_962.las	Yes
920_964.las	Yes
920_966.las	Yes
920_968.las	Yes
920_970.las	Yes
920_972.las	Yes
920_974.las	Yes
920_976.las	Yes
920_978.las	Yes
920_980.las	Yes
920_982.las	Yes
920_984.las	Yes
920_986.las	Yes
920_988.las	Yes
920_990.las	Yes

2.9 Report on Point Families (Tiled Data) - continued

File	Point Families Present
920_992.las	Yes
920_994.las	Yes
920_996.las	Yes
920_998.las	Yes
922_1000.las	Yes
922_1002.las	Yes
922_1004.las	Yes
922_1006.las	Yes
922_1008.las	Yes
922_1010.las	Yes
922_1012.las	Yes
922_1014.las	Yes
922_926.las	Yes
922_928.las	Yes
922_930.las	Yes
922_932.las	Yes
922_934.las	Yes
922_936.las	Yes
922_938.las	Yes
922_940.las	Yes
922_942.las	Yes
922_944.las	Yes
922_946.las	Yes
922_948.las	Yes
922_950.las	Yes
922_952.las	Yes
922_954.las	Yes
922_956.las	Yes
922_958.las	Yes
922_960.las	Yes
922_962.las	Yes
922_964.las	Yes
922_966.las	Yes
922_968.las	Yes
922_970.las	Yes
922_972.las	Yes
922_974.las	Yes
922_976.las	Yes
922_978.las	Yes
922_980.las	Yes
922_982.las	Yes
922_984.las	Yes
922_986.las	Yes
922_988.las	Yes
922_990.las	Yes
922_992.las	Yes
922_994.las	Yes
922_996.las	Yes
922_998.las	Yes

2.9 Report on Point Families (Tiled Data) - continued

File	Point Families Present
924_1000.las	Yes
924_1002.las	Yes
924_1004.las	Yes
924_1006.las	Yes
924_1008.las	Yes
924_1010.las	Yes
924_1012.las	Yes
924_1014.las	Yes
924_926.las	Yes
924_928.las	Yes
924_930.las	Yes
924_932.las	Yes
924_934.las	Yes
924_936.las	Yes
924_938.las	Yes
924_940.las	Yes
924_942.las	Yes
924_944.las	Yes
924_946.las	Yes
924_948.las	Yes
924_950.las	Yes
924_952.las	Yes
924_954.las	Yes
924_956.las	Yes
924_958.las	Yes
924_960.las	Yes
924_962.las	Yes
924_964.las	Yes
924_966.las	Yes
924_968.las	Yes
924_970.las	Yes
924_972.las	Yes
924_974.las	Yes
924_976.las	Yes
924_978.las	Yes
924_980.las	Yes
924_982.las	Yes
924_984.las	Yes
924_986.las	Yes
924_988.las	Yes
924_990.las	Yes
924_992.las	Yes
924_994.las	Yes
924_996.las	Yes
924_998.las	Yes
926_1000.las	Yes
926_1002.las	Yes
926_1004.las	Yes
926_1006.las	Yes

2.9 Report on Point Families (Tiled Data) - continued

File	Point Families Present
926_1008.las	Yes
926_1010.las	Yes
926_1012.las	Yes
926_1014.las	Yes
926_926.las	Yes
926_928.las	Yes
926_930.las	Yes
926_932.las	Yes
926_934.las	Yes
926_936.las	Yes
926_938.las	Yes
926_940.las	Yes
926_942.las	Yes
926_944.las	Yes
926_946.las	Yes
926_948.las	Yes
926_950.las	Yes
926_952.las	Yes
926_954.las	Yes
926_956.las	Yes
926_958.las	Yes
926_960.las	Yes
926_962.las	Yes
926_964.las	Yes
926_966.las	Yes
926_968.las	Yes
926_970.las	Yes
926_972.las	Yes
926_974.las	Yes
926_976.las	Yes
926_978.las	Yes
926_980.las	Yes
926_982.las	Yes
926_984.las	Yes
926_986.las	Yes
926_988.las	Yes
926_990.las	Yes
926_992.las	Yes
926_994.las	Yes
926_996.las	Yes
926_998.las	Yes
928_1000.las	Yes
928_1002.las	Yes
928_1004.las	Yes
928_1006.las	Yes
928_1008.las	Yes
928_1010.las	Yes
928_1012.las	Yes
928_1014.las	Yes

2.9 Report on Point Families (Tiled Data) - continued

File	Point Families Present
928_926.las	Yes
928_928.las	Yes
928_930.las	Yes
928_932.las	Yes
928_934.las	Yes
928_936.las	Yes
928_938.las	Yes
928_940.las	Yes
928_942.las	Yes
928_944.las	Yes
928_946.las	Yes
928_948.las	Yes
928_950.las	Yes
928_952.las	Yes
928_954.las	Yes
928_956.las	Yes
928_958.las	Yes
928_960.las	Yes
928_962.las	Yes
928_964.las	Yes
928_966.las	Yes
928_968.las	Yes
928_970.las	Yes
928_972.las	Yes
928_974.las	Yes
928_976.las	Yes
928_978.las	Yes
928_980.las	Yes
928_982.las	Yes
928_984.las	Yes
928_986.las	Yes
928_988.las	Yes
928_990.las	Yes
928_992.las	Yes
928_994.las	Yes
928_996.las	Yes
928_998.las	Yes
930_1000.las	Yes
930_1002.las	Yes
930_1004.las	Yes
930_1006.las	Yes
930_1008.las	Yes
930_1010.las	Yes
930_1012.las	Yes
930_1014.las	Yes
930_926.las	Yes
930_928.las	Yes
930_930.las	Yes
930_932.las	Yes

2.9 Report on Point Families (Tiled Data) - continued

File	Point Families Present
930_934.las	Yes
930_936.las	Yes
930_938.las	Yes
930_940.las	Yes
930_942.las	Yes
930_944.las	Yes
930_946.las	Yes
930_948.las	Yes
930_950.las	Yes
930_952.las	Yes
930_954.las	Yes
930_956.las	Yes
930_958.las	Yes
930_960.las	Yes
930_962.las	Yes
930_964.las	Yes
930_966.las	Yes
930_968.las	Yes
930_970.las	Yes
930_972.las	Yes
930_974.las	Yes
930_976.las	Yes
930_978.las	Yes
930_980.las	Yes
930_982.las	Yes
930_984.las	Yes
930_986.las	Yes
930_988.las	Yes
930_990.las	Yes
930_992.las	Yes
930_994.las	Yes
930_996.las	Yes
930_998.las	Yes
932_1000.las	Yes
932_1002.las	Yes
932_1004.las	Yes
932_1006.las	Yes
932_1008.las	Yes
932_1010.las	Yes
932_1012.las	Yes
932_1014.las	Yes
932_926.las	Yes
932_928.las	Yes
932_930.las	Yes
932_932.las	Yes
932_934.las	Yes
932_936.las	Yes
932_938.las	Yes
932_940.las	Yes

2.9 Report on Point Families (Tiled Data) - continued

File	Point Families Present
932_942.las	Yes
932_944.las	Yes
932_946.las	Yes
932_948.las	Yes
932_950.las	Yes
932_952.las	Yes
932_954.las	Yes
932_956.las	Yes
932_958.las	Yes
932_960.las	Yes
932_962.las	Yes
932_964.las	Yes
932_966.las	Yes
932_968.las	Yes
932_970.las	Yes
932_972.las	Yes
932_974.las	Yes
932_976.las	Yes
932_978.las	Yes
932_980.las	Yes
932_982.las	Yes
932_984.las	Yes
932_986.las	Yes
932_988.las	Yes
932_990.las	Yes
932_992.las	Yes
932_994.las	Yes
932_996.las	Yes
932_998.las	Yes
934_1000.las	Yes
934_1002.las	Yes
934_1004.las	Yes
934_1006.las	Yes
934_1008.las	Yes
934_1010.las	Yes
934_1012.las	Yes
934_1014.las	Yes
934_926.las	Yes
934_928.las	Yes
934_930.las	Yes
934_932.las	Yes
934_934.las	Yes
934_936.las	Yes
934_938.las	Yes
934_940.las	Yes
934_942.las	Yes
934_944.las	Yes
934_946.las	Yes
934_948.las	Yes

2.9 Report on Point Families (Tiled Data) - continued

File	Point Families Present
934_950.las	Yes
934_952.las	Yes
934_954.las	Yes
934_956.las	Yes
934_958.las	Yes
934_960.las	Yes
934_962.las	Yes
934_964.las	Yes
934_966.las	Yes
934_968.las	Yes
934_970.las	Yes
934_972.las	Yes
934_974.las	Yes
934_976.las	Yes
934_978.las	Yes
934_980.las	Yes
934_982.las	Yes
934_984.las	Yes
934_986.las	Yes
934_988.las	Yes
934_990.las	Yes
934_992.las	Yes
934_994.las	Yes
934_996.las	Yes
934_998.las	Yes
936_1000.las	Yes
936_1002.las	Yes
936_1004.las	Yes
936_1006.las	Yes
936_1008.las	Yes
936_1010.las	Yes
936_1012.las	Yes
936_1014.las	Yes
936_926.las	Yes
936_928.las	Yes
936_930.las	Yes
936_932.las	Yes
936_934.las	Yes
936_936.las	Yes
936_938.las	Yes
936_940.las	Yes
936_942.las	Yes
936_944.las	Yes
936_946.las	Yes
936_948.las	Yes
936_950.las	Yes
936_952.las	Yes
936_954.las	Yes
936_956.las	Yes

2.9 Report on Point Families (Tiled Data) - continued

File	Point Families Present
936_958.las	Yes
936_960.las	Yes
936_962.las	Yes
936_964.las	Yes
936_966.las	Yes
936_968.las	Yes
936_970.las	Yes
936_972.las	Yes
936_974.las	Yes
936_976.las	Yes
936_978.las	Yes
936_980.las	Yes
936_982.las	Yes
936_984.las	Yes
936_986.las	Yes
936_988.las	Yes
936_990.las	Yes
936_992.las	Yes
936_994.las	Yes
936_996.las	Yes
936_998.las	Yes
938_1000.las	Yes
938_1002.las	Yes
938_1004.las	Yes
938_1006.las	Yes
938_1008.las	Yes
938_1010.las	Yes
938_1012.las	Yes
938_1014.las	Yes
938_926.las	Yes
938_928.las	Yes
938_930.las	Yes
938_932.las	Yes
938_934.las	Yes
938_936.las	Yes
938_938.las	Yes
938_940.las	Yes
938_942.las	Yes
938_944.las	Yes
938_946.las	Yes
938_948.las	Yes
938_950.las	Yes
938_952.las	Yes
938_954.las	Yes
938_956.las	Yes
938_958.las	Yes
938_960.las	Yes
938_962.las	Yes
938_964.las	Yes

2.9 Report on Point Families (Tiled Data) - continued

File	Point Families Present
938_966.las	Yes
938_968.las	Yes
938_970.las	Yes
938_972.las	Yes
938_974.las	Yes
938_976.las	Yes
938_978.las	Yes
938_980.las	Yes
938_982.las	Yes
938_984.las	Yes
938_986.las	Yes
938_988.las	Yes
938_990.las	Yes
938_992.las	Yes
938_994.las	Yes
938_996.las	Yes
938_998.las	Yes
940_1000.las	Yes
940_1002.las	Yes
940_1004.las	Yes
940_1006.las	Yes
940_1008.las	Yes
940_1010.las	Yes
940_1012.las	Yes
940_1014.las	Yes
940_926.las	Yes
940_928.las	Yes
940_930.las	Yes
940_932.las	Yes
940_934.las	Yes
940_936.las	Yes
940_938.las	Yes
940_940.las	Yes
940_942.las	Yes
940_944.las	Yes
940_946.las	Yes
940_948.las	Yes
940_950.las	Yes
940_952.las	Yes
940_954.las	Yes
940_956.las	Yes
940_958.las	Yes
940_960.las	Yes
940_962.las	Yes
940_964.las	Yes
940_966.las	Yes
940_968.las	Yes
940_970.las	Yes
940_972.las	Yes

2.9 Report on Point Families (Tiled Data) - continued

File	Point Families Present
940_974.las	Yes
940_976.las	Yes
940_978.las	Yes
940_980.las	Yes
940_982.las	Yes
940_984.las	Yes
940_986.las	Yes
940_988.las	Yes
940_990.las	Yes
940_992.las	Yes
940_994.las	Yes
940_996.las	Yes
940_998.las	Yes
942_1000.las	Yes
942_1002.las	Yes
942_1004.las	Yes
942_1006.las	Yes
942_1008.las	Yes
942_1010.las	Yes
942_1012.las	Yes
942_1014.las	Yes
942_924.las	Yes
942_926.las	Yes
942_928.las	Yes
942_930.las	Yes
942_932.las	Yes
942_934.las	Yes
942_936.las	Yes
942_938.las	Yes
942_940.las	Yes
942_942.las	Yes
942_944.las	Yes
942_946.las	Yes
942_948.las	Yes
942_950.las	Yes
942_952.las	Yes
942_954.las	Yes
942_956.las	Yes
942_958.las	Yes
942_960.las	Yes
942_962.las	Yes
942_964.las	Yes
942_966.las	Yes
942_968.las	Yes
942_970.las	Yes
942_972.las	Yes
942_974.las	Yes
942_976.las	Yes
942_978.las	Yes

2.9 Report on Point Families (Tiled Data) - continued

File	Point Families Present
942_980.las	Yes
942_982.las	Yes
942_984.las	Yes
942_986.las	Yes
942_988.las	Yes
942_990.las	Yes
942_992.las	Yes
942_994.las	Yes
942_996.las	Yes
942_998.las	Yes
944_1000.las	Yes
944_1002.las	Yes
944_1004.las	Yes
944_1006.las	Yes
944_1008.las	Yes
944_1010.las	Yes
944_1012.las	Yes
944_1014.las	Yes
944_924.las	Yes
944_926.las	Yes
944_928.las	Yes
944_930.las	Yes
944_932.las	Yes
944_934.las	Yes
944_936.las	Yes
944_938.las	Yes
944_940.las	Yes
944_942.las	Yes
944_944.las	Yes
944_946.las	Yes
944_948.las	Yes
944_950.las	Yes
944_952.las	Yes
944_954.las	Yes
944_956.las	Yes
944_958.las	Yes
944_960.las	Yes
944_962.las	Yes
944_964.las	Yes
944_966.las	Yes
944_968.las	Yes
944_970.las	Yes
944_972.las	Yes
944_974.las	Yes
944_976.las	Yes
944_978.las	Yes
944_980.las	Yes
944_982.las	Yes
944_984.las	Yes

2.9 Report on Point Families (Tiled Data) - continued

File	Point Families Present
944_986.las	Yes
944_988.las	Yes
944_990.las	Yes
944_992.las	Yes
944_994.las	Yes
944_996.las	Yes
944_998.las	Yes
946_1000.las	Yes
946_1002.las	Yes
946_1004.las	Yes
946_1006.las	Yes
946_1008.las	Yes
946_1010.las	Yes
946_1012.las	Yes
946_1014.las	Yes
946_924.las	Yes
946_926.las	Yes
946_928.las	Yes
946_930.las	Yes
946_932.las	Yes
946_934.las	Yes
946_936.las	Yes
946_938.las	Yes
946_940.las	Yes
946_942.las	Yes
946_944.las	Yes
946_946.las	Yes
946_948.las	Yes
946_950.las	Yes
946_952.las	Yes
946_954.las	Yes
946_956.las	Yes
946_958.las	Yes
946_960.las	Yes
946_962.las	Yes
946_964.las	Yes
946_966.las	Yes
946_968.las	Yes
946_970.las	Yes
946_972.las	Yes
946_974.las	Yes
946_976.las	Yes
946_978.las	Yes
946_980.las	Yes
946_982.las	Yes
946_984.las	Yes
946_986.las	Yes
946_988.las	Yes
946_990.las	Yes

2.9 Report on Point Families (Tiled Data) - continued

<u>File</u>	<u>Point Families Present</u>
946_992.las	Yes
946_994.las	Yes
946_996.las	Yes
946_998.las	Yes
948_924.las	Yes
948_926.las	Yes

2.11 Report on Noise Classes and Withheld Points (Tiled Data)


[Classified Files - C:\Users\mrjeffer\Desktop\Shelby\LAS](#)

Class 7	164185
Class 11	0
Withheld	0

2.11 Report on Noise Classes and Withheld Points (Tiled Data)

[Data Source - C:\Users\mrjeffer\Desktop\Shelby\LAS](#)

[Result Path - C:\Users\mrjeffer\Desktop\Shelby\QAQC\2_11\Classified.jpg](#)



2.12 Report on Overlap Points (Tiled Data)


[Classified Files - C:\Users\mrjeffer\Desktop\Shelby\LAS](#)

Class 12	0
----------	---

2.12 Report on Overlap Points (Tiled Data)

[Data Source - C:\Users\mrjeffer\Desktop\Shelby\LAS](#)

[Result Path - C:\Users\mrjeffer\Desktop\Shelby\QAQC\2_12\Classified.jpg](#)



2.16 Report on Tiles

Tile File: C:\Users\mrjeffer\Desktop\Shelby\tile_index_join.shp

Units: US Survey Feet

Tile	Non-Skewed Tile	Width	Height	Overlap
752_926	YES	2000.00	2000.00	False
752_928	YES	2000.00	2000.00	False
752_930	YES	2000.00	2000.00	False
754_926	YES	2000.00	2000.00	False
754_928	YES	2000.00	2000.00	False
754_930	YES	2000.00	2000.00	False
754_932	YES	2000.00	2000.00	False
754_934	YES	2000.00	2000.00	False
754_936	YES	2000.00	2000.00	False
754_938	YES	2000.00	2000.00	False
754_940	YES	2000.00	2000.00	False
754_942	YES	2000.00	2000.00	False
754_944	YES	2000.00	2000.00	False
754_946	YES	2000.00	2000.00	False
754_948	YES	2000.00	2000.00	False
754_950	YES	2000.00	2000.00	False
754_952	YES	2000.00	2000.00	False
754_954	YES	2000.00	2000.00	False
754_956	YES	2000.00	2000.00	False
754_958	YES	2000.00	2000.00	False
754_960	YES	2000.00	2000.00	False
754_962	YES	2000.00	2000.00	False
754_964	YES	2000.00	2000.00	False
754_966	YES	2000.00	2000.00	False
754_968	YES	2000.00	2000.00	False
754_970	YES	2000.00	2000.00	False
754_972	YES	2000.00	2000.00	False
754_974	YES	2000.00	2000.00	False
754_976	YES	2000.00	2000.00	False
756_926	YES	2000.00	2000.00	False
756_928	YES	2000.00	2000.00	False
756_930	YES	2000.00	2000.00	False
756_932	YES	2000.00	2000.00	False
756_934	YES	2000.00	2000.00	False
756_936	YES	2000.00	2000.00	False
756_938	YES	2000.00	2000.00	False
756_940	YES	2000.00	2000.00	False
756_942	YES	2000.00	2000.00	False
756_944	YES	2000.00	2000.00	False
756_946	YES	2000.00	2000.00	False
756_948	YES	2000.00	2000.00	False
756_950	YES	2000.00	2000.00	False
756_952	YES	2000.00	2000.00	False
756_954	YES	2000.00	2000.00	False
756_956	YES	2000.00	2000.00	False
756_958	YES	2000.00	2000.00	False

2.16 Report on Tiles - continued

Tile	Non-Skewed Tile	Width	Height	Overlap
756_960	YES	2000.00	2000.00	False
756_962	YES	2000.00	2000.00	False
756_964	YES	2000.00	2000.00	False
756_966	YES	2000.00	2000.00	False
756_968	YES	2000.00	2000.00	False
756_970	YES	2000.00	2000.00	False
756_972	YES	2000.00	2000.00	False
756_974	YES	2000.00	2000.00	False
756_976	YES	2000.00	2000.00	False
758_926	YES	2000.00	2000.00	False
758_928	YES	2000.00	2000.00	False
758_930	YES	2000.00	2000.00	False
758_932	YES	2000.00	2000.00	False
758_934	YES	2000.00	2000.00	False
758_936	YES	2000.00	2000.00	False
758_938	YES	2000.00	2000.00	False
758_940	YES	2000.00	2000.00	False
758_942	YES	2000.00	2000.00	False
758_944	YES	2000.00	2000.00	False
758_946	YES	2000.00	2000.00	False
758_948	YES	2000.00	2000.00	False
758_950	YES	2000.00	2000.00	False
758_952	YES	2000.00	2000.00	False
758_954	YES	2000.00	2000.00	False
758_956	YES	2000.00	2000.00	False
758_958	YES	2000.00	2000.00	False
758_960	YES	2000.00	2000.00	False
758_962	YES	2000.00	2000.00	False
758_964	YES	2000.00	2000.00	False
758_966	YES	2000.00	2000.00	False
758_968	YES	2000.00	2000.00	False
758_970	YES	2000.00	2000.00	False
758_972	YES	2000.00	2000.00	False
758_974	YES	2000.00	2000.00	False
758_976	YES	2000.00	2000.00	False
760_926	YES	2000.00	2000.00	False
760_928	YES	2000.00	2000.00	False
760_930	YES	2000.00	2000.00	False
760_932	YES	2000.00	2000.00	False
760_934	YES	2000.00	2000.00	False
760_936	YES	2000.00	2000.00	False
760_938	YES	2000.00	2000.00	False
760_940	YES	2000.00	2000.00	False
760_942	YES	2000.00	2000.00	False
760_944	YES	2000.00	2000.00	False
760_946	YES	2000.00	2000.00	False
760_948	YES	2000.00	2000.00	False
760_950	YES	2000.00	2000.00	False

2.16 Report on Tiles - continued

<u>Tile</u>	<u>Non-Skewed Tile</u>	<u>Width</u>	<u>Height</u>	<u>Overlap</u>
760_952	YES	2000.00	2000.00	False
760_954	YES	2000.00	2000.00	False
760_956	YES	2000.00	2000.00	False
760_958	YES	2000.00	2000.00	False
760_960	YES	2000.00	2000.00	False
760_962	YES	2000.00	2000.00	False
760_964	YES	2000.00	2000.00	False
760_966	YES	2000.00	2000.00	False
760_968	YES	2000.00	2000.00	False
760_970	YES	2000.00	2000.00	False
760_972	YES	2000.00	2000.00	False
760_974	YES	2000.00	2000.00	False
760_976	YES	2000.00	2000.00	False
762_926	YES	2000.00	2000.00	False
762_928	YES	2000.00	2000.00	False
762_930	YES	2000.00	2000.00	False
762_932	YES	2000.00	2000.00	False
762_934	YES	2000.00	2000.00	False
762_936	YES	2000.00	2000.00	False
762_938	YES	2000.00	2000.00	False
762_940	YES	2000.00	2000.00	False
762_942	YES	2000.00	2000.00	False
762_944	YES	2000.00	2000.00	False
762_946	YES	2000.00	2000.00	False
762_948	YES	2000.00	2000.00	False
762_950	YES	2000.00	2000.00	False
762_952	YES	2000.00	2000.00	False
762_954	YES	2000.00	2000.00	False
762_956	YES	2000.00	2000.00	False
762_958	YES	2000.00	2000.00	False
762_960	YES	2000.00	2000.00	False
762_962	YES	2000.00	2000.00	False
762_964	YES	2000.00	2000.00	False
762_966	YES	2000.00	2000.00	False
762_968	YES	2000.00	2000.00	False
762_970	YES	2000.00	2000.00	False
762_972	YES	2000.00	2000.00	False
762_974	YES	2000.00	2000.00	False
762_976	YES	2000.00	2000.00	False
764_926	YES	2000.00	2000.00	False
764_928	YES	2000.00	2000.00	False
764_930	YES	2000.00	2000.00	False
764_932	YES	2000.00	2000.00	False
764_934	YES	2000.00	2000.00	False
764_936	YES	2000.00	2000.00	False
764_938	YES	2000.00	2000.00	False
764_940	YES	2000.00	2000.00	False
764_942	YES	2000.00	2000.00	False

2.16 Report on Tiles - continued

Tile	Non-Skewed Tile	Width	Height	Overlap
764_944	YES	2000.00	2000.00	False
764_946	YES	2000.00	2000.00	False
764_948	YES	2000.00	2000.00	False
764_950	YES	2000.00	2000.00	False
764_952	YES	2000.00	2000.00	False
764_954	YES	2000.00	2000.00	False
764_956	YES	2000.00	2000.00	False
764_958	YES	2000.00	2000.00	False
764_960	YES	2000.00	2000.00	False
764_962	YES	2000.00	2000.00	False
764_964	YES	2000.00	2000.00	False
764_966	YES	2000.00	2000.00	False
764_968	YES	2000.00	2000.00	False
764_970	YES	2000.00	2000.00	False
764_972	YES	2000.00	2000.00	False
764_974	YES	2000.00	2000.00	False
764_976	YES	2000.00	2000.00	False
766_926	YES	2000.00	2000.00	False
766_928	YES	2000.00	2000.00	False
766_930	YES	2000.00	2000.00	False
766_932	YES	2000.00	2000.00	False
766_934	YES	2000.00	2000.00	False
766_936	YES	2000.00	2000.00	False
766_938	YES	2000.00	2000.00	False
766_940	YES	2000.00	2000.00	False
766_942	YES	2000.00	2000.00	False
766_944	YES	2000.00	2000.00	False
766_946	YES	2000.00	2000.00	False
766_948	YES	2000.00	2000.00	False
766_950	YES	2000.00	2000.00	False
766_952	YES	2000.00	2000.00	False
766_954	YES	2000.00	2000.00	False
766_956	YES	2000.00	2000.00	False
766_958	YES	2000.00	2000.00	False
766_960	YES	2000.00	2000.00	False
766_962	YES	2000.00	2000.00	False
766_964	YES	2000.00	2000.00	False
766_966	YES	2000.00	2000.00	False
766_968	YES	2000.00	2000.00	False
766_970	YES	2000.00	2000.00	False
766_972	YES	2000.00	2000.00	False
766_974	YES	2000.00	2000.00	False
766_976	YES	2000.00	2000.00	False
768_926	YES	2000.00	2000.00	False
768_928	YES	2000.00	2000.00	False
768_930	YES	2000.00	2000.00	False
768_932	YES	2000.00	2000.00	False
768_934	YES	2000.00	2000.00	False

2.16 Report on Tiles - continued

<u>Tile</u>	<u>Non-Skewed Tile</u>	<u>Width</u>	<u>Height</u>	<u>Overlap</u>
768_936	YES	2000.00	2000.00	False
768_938	YES	2000.00	2000.00	False
768_940	YES	2000.00	2000.00	False
768_942	YES	2000.00	2000.00	False
768_944	YES	2000.00	2000.00	False
768_946	YES	2000.00	2000.00	False
768_948	YES	2000.00	2000.00	False
768_950	YES	2000.00	2000.00	False
768_952	YES	2000.00	2000.00	False
768_954	YES	2000.00	2000.00	False
768_956	YES	2000.00	2000.00	False
768_958	YES	2000.00	2000.00	False
768_960	YES	2000.00	2000.00	False
768_962	YES	2000.00	2000.00	False
768_964	YES	2000.00	2000.00	False
768_966	YES	2000.00	2000.00	False
768_968	YES	2000.00	2000.00	False
768_970	YES	2000.00	2000.00	False
768_972	YES	2000.00	2000.00	False
768_974	YES	2000.00	2000.00	False
768_976	YES	2000.00	2000.00	False
770_926	YES	2000.00	2000.00	False
770_928	YES	2000.00	2000.00	False
770_930	YES	2000.00	2000.00	False
770_932	YES	2000.00	2000.00	False
770_934	YES	2000.00	2000.00	False
770_936	YES	2000.00	2000.00	False
770_938	YES	2000.00	2000.00	False
770_940	YES	2000.00	2000.00	False
770_942	YES	2000.00	2000.00	False
770_944	YES	2000.00	2000.00	False
770_946	YES	2000.00	2000.00	False
770_948	YES	2000.00	2000.00	False
770_950	YES	2000.00	2000.00	False
770_952	YES	2000.00	2000.00	False
770_954	YES	2000.00	2000.00	False
770_956	YES	2000.00	2000.00	False
770_958	YES	2000.00	2000.00	False
770_960	YES	2000.00	2000.00	False
770_962	YES	2000.00	2000.00	False
770_964	YES	2000.00	2000.00	False
770_966	YES	2000.00	2000.00	False
770_968	YES	2000.00	2000.00	False
770_970	YES	2000.00	2000.00	False
770_972	YES	2000.00	2000.00	False
770_974	YES	2000.00	2000.00	False
770_976	YES	2000.00	2000.00	False
772_926	YES	2000.00	2000.00	False

2.16 Report on Tiles - continued

Tile	Non-Skewed Tile	Width	Height	Overlap
772_928	YES	2000.00	2000.00	False
772_930	YES	2000.00	2000.00	False
772_932	YES	2000.00	2000.00	False
772_934	YES	2000.00	2000.00	False
772_936	YES	2000.00	2000.00	False
772_938	YES	2000.00	2000.00	False
772_940	YES	2000.00	2000.00	False
772_942	YES	2000.00	2000.00	False
772_944	YES	2000.00	2000.00	False
772_946	YES	2000.00	2000.00	False
772_948	YES	2000.00	2000.00	False
772_950	YES	2000.00	2000.00	False
772_952	YES	2000.00	2000.00	False
772_954	YES	2000.00	2000.00	False
772_956	YES	2000.00	2000.00	False
772_958	YES	2000.00	2000.00	False
772_960	YES	2000.00	2000.00	False
772_962	YES	2000.00	2000.00	False
772_964	YES	2000.00	2000.00	False
772_966	YES	2000.00	2000.00	False
772_968	YES	2000.00	2000.00	False
772_970	YES	2000.00	2000.00	False
772_972	YES	2000.00	2000.00	False
772_974	YES	2000.00	2000.00	False
772_976	YES	2000.00	2000.00	False
774_926	YES	2000.00	2000.00	False
774_928	YES	2000.00	2000.00	False
774_930	YES	2000.00	2000.00	False
774_932	YES	2000.00	2000.00	False
774_934	YES	2000.00	2000.00	False
774_936	YES	2000.00	2000.00	False
774_938	YES	2000.00	2000.00	False
774_940	YES	2000.00	2000.00	False
774_942	YES	2000.00	2000.00	False
774_944	YES	2000.00	2000.00	False
774_946	YES	2000.00	2000.00	False
774_948	YES	2000.00	2000.00	False
774_950	YES	2000.00	2000.00	False
774_952	YES	2000.00	2000.00	False
774_954	YES	2000.00	2000.00	False
774_956	YES	2000.00	2000.00	False
774_958	YES	2000.00	2000.00	False
774_960	YES	2000.00	2000.00	False
774_962	YES	2000.00	2000.00	False
774_964	YES	2000.00	2000.00	False
774_966	YES	2000.00	2000.00	False
774_968	YES	2000.00	2000.00	False
774_970	YES	2000.00	2000.00	False

2.16 Report on Tiles - continued

Tile	Non-Skewed Tile	Width	Height	Overlap
774_972	YES	2000.00	2000.00	False
774_974	YES	2000.00	2000.00	False
774_976	YES	2000.00	2000.00	False
776_926	YES	2000.00	2000.00	False
776_928	YES	2000.00	2000.00	False
776_930	YES	2000.00	2000.00	False
776_932	YES	2000.00	2000.00	False
776_934	YES	2000.00	2000.00	False
776_936	YES	2000.00	2000.00	False
776_938	YES	2000.00	2000.00	False
776_940	YES	2000.00	2000.00	False
776_942	YES	2000.00	2000.00	False
776_944	YES	2000.00	2000.00	False
776_946	YES	2000.00	2000.00	False
776_948	YES	2000.00	2000.00	False
776_950	YES	2000.00	2000.00	False
776_952	YES	2000.00	2000.00	False
776_954	YES	2000.00	2000.00	False
776_956	YES	2000.00	2000.00	False
776_958	YES	2000.00	2000.00	False
776_960	YES	2000.00	2000.00	False
776_962	YES	2000.00	2000.00	False
776_964	YES	2000.00	2000.00	False
776_966	YES	2000.00	2000.00	False
776_968	YES	2000.00	2000.00	False
776_970	YES	2000.00	2000.00	False
776_972	YES	2000.00	2000.00	False
776_974	YES	2000.00	2000.00	False
776_976	YES	2000.00	2000.00	False
778_926	YES	2000.00	2000.00	False
778_928	YES	2000.00	2000.00	False
778_930	YES	2000.00	2000.00	False
778_932	YES	2000.00	2000.00	False
778_934	YES	2000.00	2000.00	False
778_936	YES	2000.00	2000.00	False
778_938	YES	2000.00	2000.00	False
778_940	YES	2000.00	2000.00	False
778_942	YES	2000.00	2000.00	False
778_944	YES	2000.00	2000.00	False
778_946	YES	2000.00	2000.00	False
778_948	YES	2000.00	2000.00	False
778_950	YES	2000.00	2000.00	False
778_952	YES	2000.00	2000.00	False
778_954	YES	2000.00	2000.00	False
778_956	YES	2000.00	2000.00	False
778_958	YES	2000.00	2000.00	False
778_960	YES	2000.00	2000.00	False
778_962	YES	2000.00	2000.00	False

2.16 Report on Tiles - continued

Tile	Non-Skewed Tile	Width	Height	Overlap
778_964	YES	2000.00	2000.00	False
778_966	YES	2000.00	2000.00	False
778_968	YES	2000.00	2000.00	False
778_970	YES	2000.00	2000.00	False
778_972	YES	2000.00	2000.00	False
778_974	YES	2000.00	2000.00	False
778_976	YES	2000.00	2000.00	False
780_926	YES	2000.00	2000.00	False
780_928	YES	2000.00	2000.00	False
780_930	YES	2000.00	2000.00	False
780_932	YES	2000.00	2000.00	False
780_934	YES	2000.00	2000.00	False
780_936	YES	2000.00	2000.00	False
780_938	YES	2000.00	2000.00	False
780_940	YES	2000.00	2000.00	False
780_942	YES	2000.00	2000.00	False
780_944	YES	2000.00	2000.00	False
780_946	YES	2000.00	2000.00	False
780_948	YES	2000.00	2000.00	False
780_950	YES	2000.00	2000.00	False
780_952	YES	2000.00	2000.00	False
780_954	YES	2000.00	2000.00	False
780_956	YES	2000.00	2000.00	False
780_958	YES	2000.00	2000.00	False
780_960	YES	2000.00	2000.00	False
780_962	YES	2000.00	2000.00	False
780_964	YES	2000.00	2000.00	False
780_966	YES	2000.00	2000.00	False
780_968	YES	2000.00	2000.00	False
780_970	YES	2000.00	2000.00	False
780_972	YES	2000.00	2000.00	False
780_974	YES	2000.00	2000.00	False
780_976	YES	2000.00	2000.00	False
782_926	YES	2000.00	2000.00	False
782_928	YES	2000.00	2000.00	False
782_930	YES	2000.00	2000.00	False
782_932	YES	2000.00	2000.00	False
782_934	YES	2000.00	2000.00	False
782_936	YES	2000.00	2000.00	False
782_938	YES	2000.00	2000.00	False
782_940	YES	2000.00	2000.00	False
782_942	YES	2000.00	2000.00	False
782_944	YES	2000.00	2000.00	False
782_946	YES	2000.00	2000.00	False
782_948	YES	2000.00	2000.00	False
782_950	YES	2000.00	2000.00	False
782_952	YES	2000.00	2000.00	False
782_954	YES	2000.00	2000.00	False

2.16 Report on Tiles - continued

<u>Tile</u>	<u>Non-Skewed Tile</u>	<u>Width</u>	<u>Height</u>	<u>Overlap</u>
782_956	YES	2000.00	2000.00	False
782_958	YES	2000.00	2000.00	False
782_960	YES	2000.00	2000.00	False
782_962	YES	2000.00	2000.00	False
782_964	YES	2000.00	2000.00	False
782_966	YES	2000.00	2000.00	False
782_968	YES	2000.00	2000.00	False
782_970	YES	2000.00	2000.00	False
782_972	YES	2000.00	2000.00	False
782_974	YES	2000.00	2000.00	False
782_976	YES	2000.00	2000.00	False
784_926	YES	2000.00	2000.00	False
784_928	YES	2000.00	2000.00	False
784_930	YES	2000.00	2000.00	False
784_932	YES	2000.00	2000.00	False
784_934	YES	2000.00	2000.00	False
784_936	YES	2000.00	2000.00	False
784_938	YES	2000.00	2000.00	False
784_940	YES	2000.00	2000.00	False
784_942	YES	2000.00	2000.00	False
784_944	YES	2000.00	2000.00	False
784_946	YES	2000.00	2000.00	False
784_948	YES	2000.00	2000.00	False
784_950	YES	2000.00	2000.00	False
784_952	YES	2000.00	2000.00	False
784_954	YES	2000.00	2000.00	False
784_956	YES	2000.00	2000.00	False
784_958	YES	2000.00	2000.00	False
784_960	YES	2000.00	2000.00	False
784_962	YES	2000.00	2000.00	False
784_964	YES	2000.00	2000.00	False
784_966	YES	2000.00	2000.00	False
784_968	YES	2000.00	2000.00	False
784_970	YES	2000.00	2000.00	False
784_972	YES	2000.00	2000.00	False
784_974	YES	2000.00	2000.00	False
784_976	YES	2000.00	2000.00	False
786_1088	YES	2000.00	2000.00	False
786_1090	YES	2000.00	2000.00	False
786_926	YES	2000.00	2000.00	False
786_928	YES	2000.00	2000.00	False
786_930	YES	2000.00	2000.00	False
786_932	YES	2000.00	2000.00	False
786_934	YES	2000.00	2000.00	False
786_936	YES	2000.00	2000.00	False
786_938	YES	2000.00	2000.00	False
786_940	YES	2000.00	2000.00	False
786_942	YES	2000.00	2000.00	False

2.16 Report on Tiles - continued

Tile	Non-Skewed Tile	Width	Height	Overlap
786_944	YES	2000.00	2000.00	False
786_946	YES	2000.00	2000.00	False
786_948	YES	2000.00	2000.00	False
786_950	YES	2000.00	2000.00	False
786_952	YES	2000.00	2000.00	False
786_954	YES	2000.00	2000.00	False
786_956	YES	2000.00	2000.00	False
786_958	YES	2000.00	2000.00	False
786_960	YES	2000.00	2000.00	False
786_962	YES	2000.00	2000.00	False
786_964	YES	2000.00	2000.00	False
786_966	YES	2000.00	2000.00	False
786_968	YES	2000.00	2000.00	False
786_970	YES	2000.00	2000.00	False
786_972	YES	2000.00	2000.00	False
786_974	YES	2000.00	2000.00	False
786_976	YES	2000.00	2000.00	False
788_1000	YES	2000.00	2000.00	False
788_1002	YES	2000.00	2000.00	False
788_1004	YES	2000.00	2000.00	False
788_1006	YES	2000.00	2000.00	False
788_1008	YES	2000.00	2000.00	False
788_1010	YES	2000.00	2000.00	False
788_1012	YES	2000.00	2000.00	False
788_1014	YES	2000.00	2000.00	False
788_1016	YES	2000.00	2000.00	False
788_1018	YES	2000.00	2000.00	False
788_1020	YES	2000.00	2000.00	False
788_1022	YES	2000.00	2000.00	False
788_1024	YES	2000.00	2000.00	False
788_1026	YES	2000.00	2000.00	False
788_1028	YES	2000.00	2000.00	False
788_1030	YES	2000.00	2000.00	False
788_1032	YES	2000.00	2000.00	False
788_1034	YES	2000.00	2000.00	False
788_1036	YES	2000.00	2000.00	False
788_1038	YES	2000.00	2000.00	False
788_1040	YES	2000.00	2000.00	False
788_1042	YES	2000.00	2000.00	False
788_1044	YES	2000.00	2000.00	False
788_1046	YES	2000.00	2000.00	False
788_1048	YES	2000.00	2000.00	False
788_1050	YES	2000.00	2000.00	False
788_1052	YES	2000.00	2000.00	False
788_1054	YES	2000.00	2000.00	False
788_1056	YES	2000.00	2000.00	False
788_1058	YES	2000.00	2000.00	False
788_1060	YES	2000.00	2000.00	False

2.16 Report on Tiles - continued

<u>Tile</u>	<u>Non-Skewed Tile</u>	<u>Width</u>	<u>Height</u>	<u>Overlap</u>
788_1062	YES	2000.00	2000.00	False
788_1064	YES	2000.00	2000.00	False
788_1066	YES	2000.00	2000.00	False
788_1068	YES	2000.00	2000.00	False
788_1070	YES	2000.00	2000.00	False
788_1072	YES	2000.00	2000.00	False
788_1074	YES	2000.00	2000.00	False
788_1076	YES	2000.00	2000.00	False
788_1078	YES	2000.00	2000.00	False
788_1080	YES	2000.00	2000.00	False
788_1082	YES	2000.00	2000.00	False
788_1084	YES	2000.00	2000.00	False
788_1086	YES	2000.00	2000.00	False
788_1088	YES	2000.00	2000.00	False
788_1090	YES	2000.00	2000.00	False
788_926	YES	2000.00	2000.00	False
788_928	YES	2000.00	2000.00	False
788_930	YES	2000.00	2000.00	False
788_932	YES	2000.00	2000.00	False
788_934	YES	2000.00	2000.00	False
788_936	YES	2000.00	2000.00	False
788_938	YES	2000.00	2000.00	False
788_940	YES	2000.00	2000.00	False
788_942	YES	2000.00	2000.00	False
788_944	YES	2000.00	2000.00	False
788_946	YES	2000.00	2000.00	False
788_948	YES	2000.00	2000.00	False
788_950	YES	2000.00	2000.00	False
788_952	YES	2000.00	2000.00	False
788_954	YES	2000.00	2000.00	False
788_956	YES	2000.00	2000.00	False
788_958	YES	2000.00	2000.00	False
788_960	YES	2000.00	2000.00	False
788_962	YES	2000.00	2000.00	False
788_964	YES	2000.00	2000.00	False
788_966	YES	2000.00	2000.00	False
788_968	YES	2000.00	2000.00	False
788_970	YES	2000.00	2000.00	False
788_972	YES	2000.00	2000.00	False
788_974	YES	2000.00	2000.00	False
788_976	YES	2000.00	2000.00	False
788_978	YES	2000.00	2000.00	False
788_980	YES	2000.00	2000.00	False
788_982	YES	2000.00	2000.00	False
788_984	YES	2000.00	2000.00	False
788_986	YES	2000.00	2000.00	False
788_988	YES	2000.00	2000.00	False
788_990	YES	2000.00	2000.00	False

2.16 Report on Tiles - continued

Tile	Non-Skewed Tile	Width	Height	Overlap
788_992	YES	2000.00	2000.00	False
788_994	YES	2000.00	2000.00	False
788_996	YES	2000.00	2000.00	False
788_998	YES	2000.00	2000.00	False
790_1000	YES	2000.00	2000.00	False
790_1002	YES	2000.00	2000.00	False
790_1004	YES	2000.00	2000.00	False
790_1006	YES	2000.00	2000.00	False
790_1008	YES	2000.00	2000.00	False
790_1010	YES	2000.00	2000.00	False
790_1012	YES	2000.00	2000.00	False
790_1014	YES	2000.00	2000.00	False
790_1016	YES	2000.00	2000.00	False
790_1018	YES	2000.00	2000.00	False
790_1020	YES	2000.00	2000.00	False
790_1022	YES	2000.00	2000.00	False
790_1024	YES	2000.00	2000.00	False
790_1026	YES	2000.00	2000.00	False
790_1028	YES	2000.00	2000.00	False
790_1030	YES	2000.00	2000.00	False
790_1032	YES	2000.00	2000.00	False
790_1034	YES	2000.00	2000.00	False
790_1036	YES	2000.00	2000.00	False
790_1038	YES	2000.00	2000.00	False
790_1040	YES	2000.00	2000.00	False
790_1042	YES	2000.00	2000.00	False
790_1044	YES	2000.00	2000.00	False
790_1046	YES	2000.00	2000.00	False
790_1048	YES	2000.00	2000.00	False
790_1050	YES	2000.00	2000.00	False
790_1052	YES	2000.00	2000.00	False
790_1054	YES	2000.00	2000.00	False
790_1056	YES	2000.00	2000.00	False
790_1058	YES	2000.00	2000.00	False
790_1060	YES	2000.00	2000.00	False
790_1062	YES	2000.00	2000.00	False
790_1064	YES	2000.00	2000.00	False
790_1066	YES	2000.00	2000.00	False
790_1068	YES	2000.00	2000.00	False
790_1070	YES	2000.00	2000.00	False
790_1072	YES	2000.00	2000.00	False
790_1074	YES	2000.00	2000.00	False
790_1076	YES	2000.00	2000.00	False
790_1078	YES	2000.00	2000.00	False
790_1080	YES	2000.00	2000.00	False
790_1082	YES	2000.00	2000.00	False
790_1084	YES	2000.00	2000.00	False
790_1086	YES	2000.00	2000.00	False

2.16 Report on Tiles - continued

Tile	Non-Skewed Tile	Width	Height	Overlap
790_1088	YES	2000.00	2000.00	False
790_1090	YES	2000.00	2000.00	False
790_926	YES	2000.00	2000.00	False
790_928	YES	2000.00	2000.00	False
790_930	YES	2000.00	2000.00	False
790_932	YES	2000.00	2000.00	False
790_934	YES	2000.00	2000.00	False
790_936	YES	2000.00	2000.00	False
790_938	YES	2000.00	2000.00	False
790_940	YES	2000.00	2000.00	False
790_942	YES	2000.00	2000.00	False
790_944	YES	2000.00	2000.00	False
790_946	YES	2000.00	2000.00	False
790_948	YES	2000.00	2000.00	False
790_950	YES	2000.00	2000.00	False
790_952	YES	2000.00	2000.00	False
790_954	YES	2000.00	2000.00	False
790_956	YES	2000.00	2000.00	False
790_958	YES	2000.00	2000.00	False
790_960	YES	2000.00	2000.00	False
790_962	YES	2000.00	2000.00	False
790_964	YES	2000.00	2000.00	False
790_966	YES	2000.00	2000.00	False
790_968	YES	2000.00	2000.00	False
790_970	YES	2000.00	2000.00	False
790_972	YES	2000.00	2000.00	False
790_974	YES	2000.00	2000.00	False
790_976	YES	2000.00	2000.00	False
790_978	YES	2000.00	2000.00	False
790_980	YES	2000.00	2000.00	False
790_982	YES	2000.00	2000.00	False
790_984	YES	2000.00	2000.00	False
790_986	YES	2000.00	2000.00	False
790_988	YES	2000.00	2000.00	False
790_990	YES	2000.00	2000.00	False
790_992	YES	2000.00	2000.00	False
790_994	YES	2000.00	2000.00	False
790_996	YES	2000.00	2000.00	False
790_998	YES	2000.00	2000.00	False
792_1000	YES	2000.00	2000.00	False
792_1002	YES	2000.00	2000.00	False
792_1004	YES	2000.00	2000.00	False
792_1006	YES	2000.00	2000.00	False
792_1008	YES	2000.00	2000.00	False
792_1010	YES	2000.00	2000.00	False
792_1012	YES	2000.00	2000.00	False
792_1014	YES	2000.00	2000.00	False
792_1016	YES	2000.00	2000.00	False

2.16 Report on Tiles - continued

<u>Tile</u>	<u>Non-Skewed Tile</u>	<u>Width</u>	<u>Height</u>	<u>Overlap</u>
792_1018	YES	2000.00	2000.00	False
792_1020	YES	2000.00	2000.00	False
792_1022	YES	2000.00	2000.00	False
792_1024	YES	2000.00	2000.00	False
792_1026	YES	2000.00	2000.00	False
792_1028	YES	2000.00	2000.00	False
792_1030	YES	2000.00	2000.00	False
792_1032	YES	2000.00	2000.00	False
792_1034	YES	2000.00	2000.00	False
792_1036	YES	2000.00	2000.00	False
792_1038	YES	2000.00	2000.00	False
792_1040	YES	2000.00	2000.00	False
792_1042	YES	2000.00	2000.00	False
792_1044	YES	2000.00	2000.00	False
792_1046	YES	2000.00	2000.00	False
792_1048	YES	2000.00	2000.00	False
792_1050	YES	2000.00	2000.00	False
792_1052	YES	2000.00	2000.00	False
792_1054	YES	2000.00	2000.00	False
792_1056	YES	2000.00	2000.00	False
792_1058	YES	2000.00	2000.00	False
792_1060	YES	2000.00	2000.00	False
792_1062	YES	2000.00	2000.00	False
792_1064	YES	2000.00	2000.00	False
792_1066	YES	2000.00	2000.00	False
792_1068	YES	2000.00	2000.00	False
792_1070	YES	2000.00	2000.00	False
792_1072	YES	2000.00	2000.00	False
792_1074	YES	2000.00	2000.00	False
792_1076	YES	2000.00	2000.00	False
792_1078	YES	2000.00	2000.00	False
792_1080	YES	2000.00	2000.00	False
792_1082	YES	2000.00	2000.00	False
792_1084	YES	2000.00	2000.00	False
792_1086	YES	2000.00	2000.00	False
792_1088	YES	2000.00	2000.00	False
792_1090	YES	2000.00	2000.00	False
792_926	YES	2000.00	2000.00	False
792_928	YES	2000.00	2000.00	False
792_930	YES	2000.00	2000.00	False
792_932	YES	2000.00	2000.00	False
792_934	YES	2000.00	2000.00	False
792_936	YES	2000.00	2000.00	False
792_938	YES	2000.00	2000.00	False
792_940	YES	2000.00	2000.00	False
792_942	YES	2000.00	2000.00	False
792_944	YES	2000.00	2000.00	False
792_946	YES	2000.00	2000.00	False

2.16 Report on Tiles - continued

Tile	Non-Skewed Tile	Width	Height	Overlap
792_948	YES	2000.00	2000.00	False
792_950	YES	2000.00	2000.00	False
792_952	YES	2000.00	2000.00	False
792_954	YES	2000.00	2000.00	False
792_956	YES	2000.00	2000.00	False
792_958	YES	2000.00	2000.00	False
792_960	YES	2000.00	2000.00	False
792_962	YES	2000.00	2000.00	False
792_964	YES	2000.00	2000.00	False
792_966	YES	2000.00	2000.00	False
792_968	YES	2000.00	2000.00	False
792_970	YES	2000.00	2000.00	False
792_972	YES	2000.00	2000.00	False
792_974	YES	2000.00	2000.00	False
792_976	YES	2000.00	2000.00	False
792_978	YES	2000.00	2000.00	False
792_980	YES	2000.00	2000.00	False
792_982	YES	2000.00	2000.00	False
792_984	YES	2000.00	2000.00	False
792_986	YES	2000.00	2000.00	False
792_988	YES	2000.00	2000.00	False
792_990	YES	2000.00	2000.00	False
792_992	YES	2000.00	2000.00	False
792_994	YES	2000.00	2000.00	False
792_996	YES	2000.00	2000.00	False
792_998	YES	2000.00	2000.00	False
794_1000	YES	2000.00	2000.00	False
794_1002	YES	2000.00	2000.00	False
794_1004	YES	2000.00	2000.00	False
794_1006	YES	2000.00	2000.00	False
794_1008	YES	2000.00	2000.00	False
794_1010	YES	2000.00	2000.00	False
794_1012	YES	2000.00	2000.00	False
794_1014	YES	2000.00	2000.00	False
794_1016	YES	2000.00	2000.00	False
794_1018	YES	2000.00	2000.00	False
794_1020	YES	2000.00	2000.00	False
794_1022	YES	2000.00	2000.00	False
794_1024	YES	2000.00	2000.00	False
794_1026	YES	2000.00	2000.00	False
794_1028	YES	2000.00	2000.00	False
794_1030	YES	2000.00	2000.00	False
794_1032	YES	2000.00	2000.00	False
794_1034	YES	2000.00	2000.00	False
794_1036	YES	2000.00	2000.00	False
794_1038	YES	2000.00	2000.00	False
794_1040	YES	2000.00	2000.00	False
794_1042	YES	2000.00	2000.00	False

2.16 Report on Tiles - continued

Tile	Non-Skewed Tile	Width	Height	Overlap
794_1044	YES	2000.00	2000.00	False
794_1046	YES	2000.00	2000.00	False
794_1048	YES	2000.00	2000.00	False
794_1050	YES	2000.00	2000.00	False
794_1052	YES	2000.00	2000.00	False
794_1054	YES	2000.00	2000.00	False
794_1056	YES	2000.00	2000.00	False
794_1058	YES	2000.00	2000.00	False
794_1060	YES	2000.00	2000.00	False
794_1062	YES	2000.00	2000.00	False
794_1064	YES	2000.00	2000.00	False
794_1066	YES	2000.00	2000.00	False
794_1068	YES	2000.00	2000.00	False
794_1070	YES	2000.00	2000.00	False
794_1072	YES	2000.00	2000.00	False
794_1074	YES	2000.00	2000.00	False
794_1076	YES	2000.00	2000.00	False
794_1078	YES	2000.00	2000.00	False
794_1080	YES	2000.00	2000.00	False
794_1082	YES	2000.00	2000.00	False
794_1084	YES	2000.00	2000.00	False
794_1086	YES	2000.00	2000.00	False
794_1088	YES	2000.00	2000.00	False
794_1090	YES	2000.00	2000.00	False
794_926	YES	2000.00	2000.00	False
794_928	YES	2000.00	2000.00	False
794_930	YES	2000.00	2000.00	False
794_932	YES	2000.00	2000.00	False
794_934	YES	2000.00	2000.00	False
794_936	YES	2000.00	2000.00	False
794_938	YES	2000.00	2000.00	False
794_940	YES	2000.00	2000.00	False
794_942	YES	2000.00	2000.00	False
794_944	YES	2000.00	2000.00	False
794_946	YES	2000.00	2000.00	False
794_948	YES	2000.00	2000.00	False
794_950	YES	2000.00	2000.00	False
794_952	YES	2000.00	2000.00	False
794_954	YES	2000.00	2000.00	False
794_956	YES	2000.00	2000.00	False
794_958	YES	2000.00	2000.00	False
794_960	YES	2000.00	2000.00	False
794_962	YES	2000.00	2000.00	False
794_964	YES	2000.00	2000.00	False
794_966	YES	2000.00	2000.00	False
794_968	YES	2000.00	2000.00	False
794_970	YES	2000.00	2000.00	False
794_972	YES	2000.00	2000.00	False

2.16 Report on Tiles - continued

Tile	Non-Skewed Tile	Width	Height	Overlap
794_974	YES	2000.00	2000.00	False
794_976	YES	2000.00	2000.00	False
794_978	YES	2000.00	2000.00	False
794_980	YES	2000.00	2000.00	False
794_982	YES	2000.00	2000.00	False
794_984	YES	2000.00	2000.00	False
794_986	YES	2000.00	2000.00	False
794_988	YES	2000.00	2000.00	False
794_990	YES	2000.00	2000.00	False
794_992	YES	2000.00	2000.00	False
794_994	YES	2000.00	2000.00	False
794_996	YES	2000.00	2000.00	False
794_998	YES	2000.00	2000.00	False
796_1000	YES	2000.00	2000.00	False
796_1002	YES	2000.00	2000.00	False
796_1004	YES	2000.00	2000.00	False
796_1006	YES	2000.00	2000.00	False
796_1008	YES	2000.00	2000.00	False
796_1010	YES	2000.00	2000.00	False
796_1012	YES	2000.00	2000.00	False
796_1014	YES	2000.00	2000.00	False
796_1016	YES	2000.00	2000.00	False
796_1018	YES	2000.00	2000.00	False
796_1020	YES	2000.00	2000.00	False
796_1022	YES	2000.00	2000.00	False
796_1024	YES	2000.00	2000.00	False
796_1026	YES	2000.00	2000.00	False
796_1028	YES	2000.00	2000.00	False
796_1030	YES	2000.00	2000.00	False
796_1032	YES	2000.00	2000.00	False
796_1034	YES	2000.00	2000.00	False
796_1036	YES	2000.00	2000.00	False
796_1038	YES	2000.00	2000.00	False
796_1040	YES	2000.00	2000.00	False
796_1042	YES	2000.00	2000.00	False
796_1044	YES	2000.00	2000.00	False
796_1046	YES	2000.00	2000.00	False
796_1048	YES	2000.00	2000.00	False
796_1050	YES	2000.00	2000.00	False
796_1052	YES	2000.00	2000.00	False
796_1054	YES	2000.00	2000.00	False
796_1056	YES	2000.00	2000.00	False
796_1058	YES	2000.00	2000.00	False
796_1060	YES	2000.00	2000.00	False
796_1062	YES	2000.00	2000.00	False
796_1064	YES	2000.00	2000.00	False
796_1066	YES	2000.00	2000.00	False
796_1068	YES	2000.00	2000.00	False

2.16 Report on Tiles - continued

Tile	Non-Skewed Tile	Width	Height	Overlap
796_1070	YES	2000.00	2000.00	False
796_1072	YES	2000.00	2000.00	False
796_1074	YES	2000.00	2000.00	False
796_1076	YES	2000.00	2000.00	False
796_1078	YES	2000.00	2000.00	False
796_1080	YES	2000.00	2000.00	False
796_1082	YES	2000.00	2000.00	False
796_1084	YES	2000.00	2000.00	False
796_1086	YES	2000.00	2000.00	False
796_1088	YES	2000.00	2000.00	False
796_1090	YES	2000.00	2000.00	False
796_926	YES	2000.00	2000.00	False
796_928	YES	2000.00	2000.00	False
796_930	YES	2000.00	2000.00	False
796_932	YES	2000.00	2000.00	False
796_934	YES	2000.00	2000.00	False
796_936	YES	2000.00	2000.00	False
796_938	YES	2000.00	2000.00	False
796_940	YES	2000.00	2000.00	False
796_942	YES	2000.00	2000.00	False
796_944	YES	2000.00	2000.00	False
796_946	YES	2000.00	2000.00	False
796_948	YES	2000.00	2000.00	False
796_950	YES	2000.00	2000.00	False
796_952	YES	2000.00	2000.00	False
796_954	YES	2000.00	2000.00	False
796_956	YES	2000.00	2000.00	False
796_958	YES	2000.00	2000.00	False
796_960	YES	2000.00	2000.00	False
796_962	YES	2000.00	2000.00	False
796_964	YES	2000.00	2000.00	False
796_966	YES	2000.00	2000.00	False
796_968	YES	2000.00	2000.00	False
796_970	YES	2000.00	2000.00	False
796_972	YES	2000.00	2000.00	False
796_974	YES	2000.00	2000.00	False
796_976	YES	2000.00	2000.00	False
796_978	YES	2000.00	2000.00	False
796_980	YES	2000.00	2000.00	False
796_982	YES	2000.00	2000.00	False
796_984	YES	2000.00	2000.00	False
796_986	YES	2000.00	2000.00	False
796_988	YES	2000.00	2000.00	False
796_990	YES	2000.00	2000.00	False
796_992	YES	2000.00	2000.00	False
796_994	YES	2000.00	2000.00	False
796_996	YES	2000.00	2000.00	False
796_998	YES	2000.00	2000.00	False

2.16 Report on Tiles - continued

Tile	Non-Skewed Tile	Width	Height	Overlap
798_1000	YES	2000.00	2000.00	False
798_1002	YES	2000.00	2000.00	False
798_1004	YES	2000.00	2000.00	False
798_1006	YES	2000.00	2000.00	False
798_1008	YES	2000.00	2000.00	False
798_1010	YES	2000.00	2000.00	False
798_1012	YES	2000.00	2000.00	False
798_1014	YES	2000.00	2000.00	False
798_1016	YES	2000.00	2000.00	False
798_1018	YES	2000.00	2000.00	False
798_1020	YES	2000.00	2000.00	False
798_1022	YES	2000.00	2000.00	False
798_1024	YES	2000.00	2000.00	False
798_1026	YES	2000.00	2000.00	False
798_1028	YES	2000.00	2000.00	False
798_1030	YES	2000.00	2000.00	False
798_1032	YES	2000.00	2000.00	False
798_1034	YES	2000.00	2000.00	False
798_1036	YES	2000.00	2000.00	False
798_1038	YES	2000.00	2000.00	False
798_1040	YES	2000.00	2000.00	False
798_1042	YES	2000.00	2000.00	False
798_1044	YES	2000.00	2000.00	False
798_1046	YES	2000.00	2000.00	False
798_1048	YES	2000.00	2000.00	False
798_1050	YES	2000.00	2000.00	False
798_1052	YES	2000.00	2000.00	False
798_1054	YES	2000.00	2000.00	False
798_1056	YES	2000.00	2000.00	False
798_1058	YES	2000.00	2000.00	False
798_1060	YES	2000.00	2000.00	False
798_1062	YES	2000.00	2000.00	False
798_1064	YES	2000.00	2000.00	False
798_1066	YES	2000.00	2000.00	False
798_1068	YES	2000.00	2000.00	False
798_1070	YES	2000.00	2000.00	False
798_1072	YES	2000.00	2000.00	False
798_1074	YES	2000.00	2000.00	False
798_1076	YES	2000.00	2000.00	False
798_1078	YES	2000.00	2000.00	False
798_1080	YES	2000.00	2000.00	False
798_1082	YES	2000.00	2000.00	False
798_1084	YES	2000.00	2000.00	False
798_1086	YES	2000.00	2000.00	False
798_1088	YES	2000.00	2000.00	False
798_1090	YES	2000.00	2000.00	False
798_926	YES	2000.00	2000.00	False
798_928	YES	2000.00	2000.00	False

2.16 Report on Tiles - continued

Tile	Non-Skewed Tile	Width	Height	Overlap
798_930	YES	2000.00	2000.00	False
798_932	YES	2000.00	2000.00	False
798_934	YES	2000.00	2000.00	False
798_936	YES	2000.00	2000.00	False
798_938	YES	2000.00	2000.00	False
798_940	YES	2000.00	2000.00	False
798_942	YES	2000.00	2000.00	False
798_944	YES	2000.00	2000.00	False
798_946	YES	2000.00	2000.00	False
798_948	YES	2000.00	2000.00	False
798_950	YES	2000.00	2000.00	False
798_952	YES	2000.00	2000.00	False
798_954	YES	2000.00	2000.00	False
798_956	YES	2000.00	2000.00	False
798_958	YES	2000.00	2000.00	False
798_960	YES	2000.00	2000.00	False
798_962	YES	2000.00	2000.00	False
798_964	YES	2000.00	2000.00	False
798_966	YES	2000.00	2000.00	False
798_968	YES	2000.00	2000.00	False
798_970	YES	2000.00	2000.00	False
798_972	YES	2000.00	2000.00	False
798_974	YES	2000.00	2000.00	False
798_976	YES	2000.00	2000.00	False
798_978	YES	2000.00	2000.00	False
798_980	YES	2000.00	2000.00	False
798_982	YES	2000.00	2000.00	False
798_984	YES	2000.00	2000.00	False
798_986	YES	2000.00	2000.00	False
798_988	YES	2000.00	2000.00	False
798_990	YES	2000.00	2000.00	False
798_992	YES	2000.00	2000.00	False
798_994	YES	2000.00	2000.00	False
798_996	YES	2000.00	2000.00	False
798_998	YES	2000.00	2000.00	False
800_1000	YES	2000.00	2000.00	False
800_1002	YES	2000.00	2000.00	False
800_1004	YES	2000.00	2000.00	False
800_1006	YES	2000.00	2000.00	False
800_1008	YES	2000.00	2000.00	False
800_1010	YES	2000.00	2000.00	False
800_1012	YES	2000.00	2000.00	False
800_1014	YES	2000.00	2000.00	False
800_1016	YES	2000.00	2000.00	False
800_1018	YES	2000.00	2000.00	False
800_1020	YES	2000.00	2000.00	False
800_1022	YES	2000.00	2000.00	False
800_1024	YES	2000.00	2000.00	False

2.16 Report on Tiles - continued

<u>Tile</u>	<u>Non-Skewed Tile</u>	<u>Width</u>	<u>Height</u>	<u>Overlap</u>
800_1026	YES	2000.00	2000.00	False
800_1028	YES	2000.00	2000.00	False
800_1030	YES	2000.00	2000.00	False
800_1032	YES	2000.00	2000.00	False
800_1034	YES	2000.00	2000.00	False
800_1036	YES	2000.00	2000.00	False
800_1038	YES	2000.00	2000.00	False
800_1040	YES	2000.00	2000.00	False
800_1042	YES	2000.00	2000.00	False
800_1044	YES	2000.00	2000.00	False
800_1046	YES	2000.00	2000.00	False
800_1048	YES	2000.00	2000.00	False
800_1050	YES	2000.00	2000.00	False
800_1052	YES	2000.00	2000.00	False
800_1054	YES	2000.00	2000.00	False
800_1056	YES	2000.00	2000.00	False
800_1058	YES	2000.00	2000.00	False
800_1060	YES	2000.00	2000.00	False
800_1062	YES	2000.00	2000.00	False
800_1064	YES	2000.00	2000.00	False
800_1066	YES	2000.00	2000.00	False
800_1068	YES	2000.00	2000.00	False
800_1070	YES	2000.00	2000.00	False
800_1072	YES	2000.00	2000.00	False
800_1074	YES	2000.00	2000.00	False
800_1076	YES	2000.00	2000.00	False
800_1078	YES	2000.00	2000.00	False
800_1080	YES	2000.00	2000.00	False
800_1082	YES	2000.00	2000.00	False
800_1084	YES	2000.00	2000.00	False
800_1086	YES	2000.00	2000.00	False
800_1088	YES	2000.00	2000.00	False
800_1090	YES	2000.00	2000.00	False
800_926	YES	2000.00	2000.00	False
800_928	YES	2000.00	2000.00	False
800_930	YES	2000.00	2000.00	False
800_932	YES	2000.00	2000.00	False
800_934	YES	2000.00	2000.00	False
800_936	YES	2000.00	2000.00	False
800_938	YES	2000.00	2000.00	False
800_940	YES	2000.00	2000.00	False
800_942	YES	2000.00	2000.00	False
800_944	YES	2000.00	2000.00	False
800_946	YES	2000.00	2000.00	False
800_948	YES	2000.00	2000.00	False
800_950	YES	2000.00	2000.00	False
800_952	YES	2000.00	2000.00	False
800_954	YES	2000.00	2000.00	False

2.16 Report on Tiles - continued

<u>Tile</u>	<u>Non-Skewed Tile</u>	<u>Width</u>	<u>Height</u>	<u>Overlap</u>
800_956	YES	2000.00	2000.00	False
800_958	YES	2000.00	2000.00	False
800_960	YES	2000.00	2000.00	False
800_962	YES	2000.00	2000.00	False
800_964	YES	2000.00	2000.00	False
800_966	YES	2000.00	2000.00	False
800_968	YES	2000.00	2000.00	False
800_970	YES	2000.00	2000.00	False
800_972	YES	2000.00	2000.00	False
800_974	YES	2000.00	2000.00	False
800_976	YES	2000.00	2000.00	False
800_978	YES	2000.00	2000.00	False
800_980	YES	2000.00	2000.00	False
800_982	YES	2000.00	2000.00	False
800_984	YES	2000.00	2000.00	False
800_986	YES	2000.00	2000.00	False
800_988	YES	2000.00	2000.00	False
800_990	YES	2000.00	2000.00	False
800_992	YES	2000.00	2000.00	False
800_994	YES	2000.00	2000.00	False
800_996	YES	2000.00	2000.00	False
800_998	YES	2000.00	2000.00	False
802_1000	YES	2000.00	2000.00	False
802_1002	YES	2000.00	2000.00	False
802_1004	YES	2000.00	2000.00	False
802_1006	YES	2000.00	2000.00	False
802_1008	YES	2000.00	2000.00	False
802_1010	YES	2000.00	2000.00	False
802_1012	YES	2000.00	2000.00	False
802_1014	YES	2000.00	2000.00	False
802_1016	YES	2000.00	2000.00	False
802_1018	YES	2000.00	2000.00	False
802_1020	YES	2000.00	2000.00	False
802_1022	YES	2000.00	2000.00	False
802_1024	YES	2000.00	2000.00	False
802_1026	YES	2000.00	2000.00	False
802_1028	YES	2000.00	2000.00	False
802_1030	YES	2000.00	2000.00	False
802_1032	YES	2000.00	2000.00	False
802_1034	YES	2000.00	2000.00	False
802_1036	YES	2000.00	2000.00	False
802_1038	YES	2000.00	2000.00	False
802_1040	YES	2000.00	2000.00	False
802_1042	YES	2000.00	2000.00	False
802_1044	YES	2000.00	2000.00	False
802_1046	YES	2000.00	2000.00	False
802_1048	YES	2000.00	2000.00	False
802_1050	YES	2000.00	2000.00	False

2.16 Report on Tiles - continued

<u>Tile</u>	<u>Non-Skewed Tile</u>	<u>Width</u>	<u>Height</u>	<u>Overlap</u>
802_1052	YES	2000.00	2000.00	False
802_1054	YES	2000.00	2000.00	False
802_1056	YES	2000.00	2000.00	False
802_1058	YES	2000.00	2000.00	False
802_1060	YES	2000.00	2000.00	False
802_1062	YES	2000.00	2000.00	False
802_1064	YES	2000.00	2000.00	False
802_1066	YES	2000.00	2000.00	False
802_1068	YES	2000.00	2000.00	False
802_1070	YES	2000.00	2000.00	False
802_1072	YES	2000.00	2000.00	False
802_1074	YES	2000.00	2000.00	False
802_1076	YES	2000.00	2000.00	False
802_1078	YES	2000.00	2000.00	False
802_1080	YES	2000.00	2000.00	False
802_1082	YES	2000.00	2000.00	False
802_1084	YES	2000.00	2000.00	False
802_1086	YES	2000.00	2000.00	False
802_1088	YES	2000.00	2000.00	False
802_1090	YES	2000.00	2000.00	False
802_926	YES	2000.00	2000.00	False
802_928	YES	2000.00	2000.00	False
802_930	YES	2000.00	2000.00	False
802_932	YES	2000.00	2000.00	False
802_934	YES	2000.00	2000.00	False
802_936	YES	2000.00	2000.00	False
802_938	YES	2000.00	2000.00	False
802_940	YES	2000.00	2000.00	False
802_942	YES	2000.00	2000.00	False
802_944	YES	2000.00	2000.00	False
802_946	YES	2000.00	2000.00	False
802_948	YES	2000.00	2000.00	False
802_950	YES	2000.00	2000.00	False
802_952	YES	2000.00	2000.00	False
802_954	YES	2000.00	2000.00	False
802_956	YES	2000.00	2000.00	False
802_958	YES	2000.00	2000.00	False
802_960	YES	2000.00	2000.00	False
802_962	YES	2000.00	2000.00	False
802_964	YES	2000.00	2000.00	False
802_966	YES	2000.00	2000.00	False
802_968	YES	2000.00	2000.00	False
802_970	YES	2000.00	2000.00	False
802_972	YES	2000.00	2000.00	False
802_974	YES	2000.00	2000.00	False
802_976	YES	2000.00	2000.00	False
802_978	YES	2000.00	2000.00	False
802_980	YES	2000.00	2000.00	False

2.16 Report on Tiles - continued

<u>Tile</u>	<u>Non-Skewed Tile</u>	<u>Width</u>	<u>Height</u>	<u>Overlap</u>
802_982	YES	2000.00	2000.00	False
802_984	YES	2000.00	2000.00	False
802_986	YES	2000.00	2000.00	False
802_988	YES	2000.00	2000.00	False
802_990	YES	2000.00	2000.00	False
802_992	YES	2000.00	2000.00	False
802_994	YES	2000.00	2000.00	False
802_996	YES	2000.00	2000.00	False
802_998	YES	2000.00	2000.00	False
804_1000	YES	2000.00	2000.00	False
804_1002	YES	2000.00	2000.00	False
804_1004	YES	2000.00	2000.00	False
804_1006	YES	2000.00	2000.00	False
804_1008	YES	2000.00	2000.00	False
804_1010	YES	2000.00	2000.00	False
804_1012	YES	2000.00	2000.00	False
804_1014	YES	2000.00	2000.00	False
804_1016	YES	2000.00	2000.00	False
804_1018	YES	2000.00	2000.00	False
804_1020	YES	2000.00	2000.00	False
804_1022	YES	2000.00	2000.00	False
804_1024	YES	2000.00	2000.00	False
804_1026	YES	2000.00	2000.00	False
804_1028	YES	2000.00	2000.00	False
804_1030	YES	2000.00	2000.00	False
804_1032	YES	2000.00	2000.00	False
804_1034	YES	2000.00	2000.00	False
804_1036	YES	2000.00	2000.00	False
804_1038	YES	2000.00	2000.00	False
804_1040	YES	2000.00	2000.00	False
804_1042	YES	2000.00	2000.00	False
804_1044	YES	2000.00	2000.00	False
804_1046	YES	2000.00	2000.00	False
804_1048	YES	2000.00	2000.00	False
804_1050	YES	2000.00	2000.00	False
804_1052	YES	2000.00	2000.00	False
804_1054	YES	2000.00	2000.00	False
804_1056	YES	2000.00	2000.00	False
804_1058	YES	2000.00	2000.00	False
804_1060	YES	2000.00	2000.00	False
804_1062	YES	2000.00	2000.00	False
804_1064	YES	2000.00	2000.00	False
804_1066	YES	2000.00	2000.00	False
804_1068	YES	2000.00	2000.00	False
804_1070	YES	2000.00	2000.00	False
804_1072	YES	2000.00	2000.00	False
804_1074	YES	2000.00	2000.00	False
804_1076	YES	2000.00	2000.00	False

2.16 Report on Tiles - continued

<u>Tile</u>	<u>Non-Skewed Tile</u>	<u>Width</u>	<u>Height</u>	<u>Overlap</u>
804_1078	YES	2000.00	2000.00	False
804_1080	YES	2000.00	2000.00	False
804_1082	YES	2000.00	2000.00	False
804_1084	YES	2000.00	2000.00	False
804_1086	YES	2000.00	2000.00	False
804_1088	YES	2000.00	2000.00	False
804_1090	YES	2000.00	2000.00	False
804_926	YES	2000.00	2000.00	False
804_928	YES	2000.00	2000.00	False
804_930	YES	2000.00	2000.00	False
804_932	YES	2000.00	2000.00	False
804_934	YES	2000.00	2000.00	False
804_936	YES	2000.00	2000.00	False
804_938	YES	2000.00	2000.00	False
804_940	YES	2000.00	2000.00	False
804_942	YES	2000.00	2000.00	False
804_944	YES	2000.00	2000.00	False
804_946	YES	2000.00	2000.00	False
804_948	YES	2000.00	2000.00	False
804_950	YES	2000.00	2000.00	False
804_952	YES	2000.00	2000.00	False
804_954	YES	2000.00	2000.00	False
804_956	YES	2000.00	2000.00	False
804_958	YES	2000.00	2000.00	False
804_960	YES	2000.00	2000.00	False
804_962	YES	2000.00	2000.00	False
804_964	YES	2000.00	2000.00	False
804_966	YES	2000.00	2000.00	False
804_968	YES	2000.00	2000.00	False
804_970	YES	2000.00	2000.00	False
804_972	YES	2000.00	2000.00	False
804_974	YES	2000.00	2000.00	False
804_976	YES	2000.00	2000.00	False
804_978	YES	2000.00	2000.00	False
804_980	YES	2000.00	2000.00	False
804_982	YES	2000.00	2000.00	False
804_984	YES	2000.00	2000.00	False
804_986	YES	2000.00	2000.00	False
804_988	YES	2000.00	2000.00	False
804_990	YES	2000.00	2000.00	False
804_992	YES	2000.00	2000.00	False
804_994	YES	2000.00	2000.00	False
804_996	YES	2000.00	2000.00	False
804_998	YES	2000.00	2000.00	False
806_1000	YES	2000.00	2000.00	False
806_1002	YES	2000.00	2000.00	False
806_1004	YES	2000.00	2000.00	False
806_1006	YES	2000.00	2000.00	False

2.16 Report on Tiles - continued

<u>Tile</u>	<u>Non-Skewed Tile</u>	<u>Width</u>	<u>Height</u>	<u>Overlap</u>
806_1008	YES	2000.00	2000.00	False
806_1010	YES	2000.00	2000.00	False
806_1012	YES	2000.00	2000.00	False
806_1014	YES	2000.00	2000.00	False
806_1016	YES	2000.00	2000.00	False
806_1018	YES	2000.00	2000.00	False
806_1020	YES	2000.00	2000.00	False
806_1022	YES	2000.00	2000.00	False
806_1024	YES	2000.00	2000.00	False
806_1026	YES	2000.00	2000.00	False
806_1028	YES	2000.00	2000.00	False
806_1030	YES	2000.00	2000.00	False
806_1032	YES	2000.00	2000.00	False
806_1034	YES	2000.00	2000.00	False
806_1036	YES	2000.00	2000.00	False
806_1038	YES	2000.00	2000.00	False
806_1040	YES	2000.00	2000.00	False
806_1042	YES	2000.00	2000.00	False
806_1044	YES	2000.00	2000.00	False
806_1046	YES	2000.00	2000.00	False
806_1048	YES	2000.00	2000.00	False
806_1050	YES	2000.00	2000.00	False
806_1052	YES	2000.00	2000.00	False
806_1054	YES	2000.00	2000.00	False
806_1056	YES	2000.00	2000.00	False
806_1058	YES	2000.00	2000.00	False
806_1060	YES	2000.00	2000.00	False
806_1062	YES	2000.00	2000.00	False
806_1064	YES	2000.00	2000.00	False
806_1066	YES	2000.00	2000.00	False
806_1068	YES	2000.00	2000.00	False
806_1070	YES	2000.00	2000.00	False
806_1072	YES	2000.00	2000.00	False
806_1074	YES	2000.00	2000.00	False
806_1076	YES	2000.00	2000.00	False
806_1078	YES	2000.00	2000.00	False
806_1080	YES	2000.00	2000.00	False
806_1082	YES	2000.00	2000.00	False
806_1084	YES	2000.00	2000.00	False
806_1086	YES	2000.00	2000.00	False
806_1088	YES	2000.00	2000.00	False
806_1090	YES	2000.00	2000.00	False
806_926	YES	2000.00	2000.00	False
806_928	YES	2000.00	2000.00	False
806_930	YES	2000.00	2000.00	False
806_932	YES	2000.00	2000.00	False
806_934	YES	2000.00	2000.00	False
806_936	YES	2000.00	2000.00	False

2.16 Report on Tiles - continued

<u>Tile</u>	<u>Non-Skewed Tile</u>	<u>Width</u>	<u>Height</u>	<u>Overlap</u>
806_938	YES	2000.00	2000.00	False
806_940	YES	2000.00	2000.00	False
806_942	YES	2000.00	2000.00	False
806_944	YES	2000.00	2000.00	False
806_946	YES	2000.00	2000.00	False
806_948	YES	2000.00	2000.00	False
806_950	YES	2000.00	2000.00	False
806_952	YES	2000.00	2000.00	False
806_954	YES	2000.00	2000.00	False
806_956	YES	2000.00	2000.00	False
806_958	YES	2000.00	2000.00	False
806_960	YES	2000.00	2000.00	False
806_962	YES	2000.00	2000.00	False
806_964	YES	2000.00	2000.00	False
806_966	YES	2000.00	2000.00	False
806_968	YES	2000.00	2000.00	False
806_970	YES	2000.00	2000.00	False
806_972	YES	2000.00	2000.00	False
806_974	YES	2000.00	2000.00	False
806_976	YES	2000.00	2000.00	False
806_978	YES	2000.00	2000.00	False
806_980	YES	2000.00	2000.00	False
806_982	YES	2000.00	2000.00	False
806_984	YES	2000.00	2000.00	False
806_986	YES	2000.00	2000.00	False
806_988	YES	2000.00	2000.00	False
806_990	YES	2000.00	2000.00	False
806_992	YES	2000.00	2000.00	False
806_994	YES	2000.00	2000.00	False
806_996	YES	2000.00	2000.00	False
806_998	YES	2000.00	2000.00	False
808_1000	YES	2000.00	2000.00	False
808_1002	YES	2000.00	2000.00	False
808_1004	YES	2000.00	2000.00	False
808_1006	YES	2000.00	2000.00	False
808_1008	YES	2000.00	2000.00	False
808_1010	YES	2000.00	2000.00	False
808_1012	YES	2000.00	2000.00	False
808_1014	YES	2000.00	2000.00	False
808_1016	YES	2000.00	2000.00	False
808_1018	YES	2000.00	2000.00	False
808_1020	YES	2000.00	2000.00	False
808_1022	YES	2000.00	2000.00	False
808_1024	YES	2000.00	2000.00	False
808_1026	YES	2000.00	2000.00	False
808_1028	YES	2000.00	2000.00	False
808_1030	YES	2000.00	2000.00	False
808_1032	YES	2000.00	2000.00	False

2.16 Report on Tiles - continued

<u>Tile</u>	<u>Non-Skewed Tile</u>	<u>Width</u>	<u>Height</u>	<u>Overlap</u>
808_1034	YES	2000.00	2000.00	False
808_1036	YES	2000.00	2000.00	False
808_1038	YES	2000.00	2000.00	False
808_1040	YES	2000.00	2000.00	False
808_1042	YES	2000.00	2000.00	False
808_1044	YES	2000.00	2000.00	False
808_1046	YES	2000.00	2000.00	False
808_1048	YES	2000.00	2000.00	False
808_1050	YES	2000.00	2000.00	False
808_1052	YES	2000.00	2000.00	False
808_1054	YES	2000.00	2000.00	False
808_1056	YES	2000.00	2000.00	False
808_1058	YES	2000.00	2000.00	False
808_1060	YES	2000.00	2000.00	False
808_1062	YES	2000.00	2000.00	False
808_1064	YES	2000.00	2000.00	False
808_1066	YES	2000.00	2000.00	False
808_1068	YES	2000.00	2000.00	False
808_1070	YES	2000.00	2000.00	False
808_1072	YES	2000.00	2000.00	False
808_1074	YES	2000.00	2000.00	False
808_1076	YES	2000.00	2000.00	False
808_1078	YES	2000.00	2000.00	False
808_1080	YES	2000.00	2000.00	False
808_1082	YES	2000.00	2000.00	False
808_1084	YES	2000.00	2000.00	False
808_1086	YES	2000.00	2000.00	False
808_1088	YES	2000.00	2000.00	False
808_1090	YES	2000.00	2000.00	False
808_926	YES	2000.00	2000.00	False
808_928	YES	2000.00	2000.00	False
808_930	YES	2000.00	2000.00	False
808_932	YES	2000.00	2000.00	False
808_934	YES	2000.00	2000.00	False
808_936	YES	2000.00	2000.00	False
808_938	YES	2000.00	2000.00	False
808_940	YES	2000.00	2000.00	False
808_942	YES	2000.00	2000.00	False
808_944	YES	2000.00	2000.00	False
808_946	YES	2000.00	2000.00	False
808_948	YES	2000.00	2000.00	False
808_950	YES	2000.00	2000.00	False
808_952	YES	2000.00	2000.00	False
808_954	YES	2000.00	2000.00	False
808_956	YES	2000.00	2000.00	False
808_958	YES	2000.00	2000.00	False
808_960	YES	2000.00	2000.00	False
808_962	YES	2000.00	2000.00	False

2.16 Report on Tiles - continued

<u>Tile</u>	<u>Non-Skewed Tile</u>	<u>Width</u>	<u>Height</u>	<u>Overlap</u>
808_964	YES	2000.00	2000.00	False
808_966	YES	2000.00	2000.00	False
808_968	YES	2000.00	2000.00	False
808_970	YES	2000.00	2000.00	False
808_972	YES	2000.00	2000.00	False
808_974	YES	2000.00	2000.00	False
808_976	YES	2000.00	2000.00	False
808_978	YES	2000.00	2000.00	False
808_980	YES	2000.00	2000.00	False
808_982	YES	2000.00	2000.00	False
808_984	YES	2000.00	2000.00	False
808_986	YES	2000.00	2000.00	False
808_988	YES	2000.00	2000.00	False
808_990	YES	2000.00	2000.00	False
808_992	YES	2000.00	2000.00	False
808_994	YES	2000.00	2000.00	False
808_996	YES	2000.00	2000.00	False
808_998	YES	2000.00	2000.00	False
810_1000	YES	2000.00	2000.00	False
810_1002	YES	2000.00	2000.00	False
810_1004	YES	2000.00	2000.00	False
810_1006	YES	2000.00	2000.00	False
810_1008	YES	2000.00	2000.00	False
810_1010	YES	2000.00	2000.00	False
810_1012	YES	2000.00	2000.00	False
810_1014	YES	2000.00	2000.00	False
810_1016	YES	2000.00	2000.00	False
810_1018	YES	2000.00	2000.00	False
810_1020	YES	2000.00	2000.00	False
810_1022	YES	2000.00	2000.00	False
810_1024	YES	2000.00	2000.00	False
810_1026	YES	2000.00	2000.00	False
810_1028	YES	2000.00	2000.00	False
810_1030	YES	2000.00	2000.00	False
810_1032	YES	2000.00	2000.00	False
810_1034	YES	2000.00	2000.00	False
810_1036	YES	2000.00	2000.00	False
810_1038	YES	2000.00	2000.00	False
810_1040	YES	2000.00	2000.00	False
810_1042	YES	2000.00	2000.00	False
810_1044	YES	2000.00	2000.00	False
810_1046	YES	2000.00	2000.00	False
810_1048	YES	2000.00	2000.00	False
810_1050	YES	2000.00	2000.00	False
810_1052	YES	2000.00	2000.00	False
810_1054	YES	2000.00	2000.00	False
810_1056	YES	2000.00	2000.00	False
810_1058	YES	2000.00	2000.00	False

2.16 Report on Tiles - continued

Tile	Non-Skewed Tile	Width	Height	Overlap
810_1060	YES	2000.00	2000.00	False
810_1062	YES	2000.00	2000.00	False
810_1064	YES	2000.00	2000.00	False
810_1066	YES	2000.00	2000.00	False
810_1068	YES	2000.00	2000.00	False
810_1070	YES	2000.00	2000.00	False
810_1072	YES	2000.00	2000.00	False
810_1074	YES	2000.00	2000.00	False
810_1076	YES	2000.00	2000.00	False
810_1078	YES	2000.00	2000.00	False
810_1080	YES	2000.00	2000.00	False
810_1082	YES	2000.00	2000.00	False
810_1084	YES	2000.00	2000.00	False
810_1086	YES	2000.00	2000.00	False
810_1088	YES	2000.00	2000.00	False
810_1090	YES	2000.00	2000.00	False
810_926	YES	2000.00	2000.00	False
810_928	YES	2000.00	2000.00	False
810_930	YES	2000.00	2000.00	False
810_932	YES	2000.00	2000.00	False
810_934	YES	2000.00	2000.00	False
810_936	YES	2000.00	2000.00	False
810_938	YES	2000.00	2000.00	False
810_940	YES	2000.00	2000.00	False
810_942	YES	2000.00	2000.00	False
810_944	YES	2000.00	2000.00	False
810_946	YES	2000.00	2000.00	False
810_948	YES	2000.00	2000.00	False
810_950	YES	2000.00	2000.00	False
810_952	YES	2000.00	2000.00	False
810_954	YES	2000.00	2000.00	False
810_956	YES	2000.00	2000.00	False
810_958	YES	2000.00	2000.00	False
810_960	YES	2000.00	2000.00	False
810_962	YES	2000.00	2000.00	False
810_964	YES	2000.00	2000.00	False
810_966	YES	2000.00	2000.00	False
810_968	YES	2000.00	2000.00	False
810_970	YES	2000.00	2000.00	False
810_972	YES	2000.00	2000.00	False
810_974	YES	2000.00	2000.00	False
810_976	YES	2000.00	2000.00	False
810_978	YES	2000.00	2000.00	False
810_980	YES	2000.00	2000.00	False
810_982	YES	2000.00	2000.00	False
810_984	YES	2000.00	2000.00	False
810_986	YES	2000.00	2000.00	False
810_988	YES	2000.00	2000.00	False

2.16 Report on Tiles - continued

Tile	Non-Skewed Tile	Width	Height	Overlap
810_990	YES	2000.00	2000.00	False
810_992	YES	2000.00	2000.00	False
810_994	YES	2000.00	2000.00	False
810_996	YES	2000.00	2000.00	False
810_998	YES	2000.00	2000.00	False
812_1000	YES	2000.00	2000.00	False
812_1002	YES	2000.00	2000.00	False
812_1004	YES	2000.00	2000.00	False
812_1006	YES	2000.00	2000.00	False
812_1008	YES	2000.00	2000.00	False
812_1010	YES	2000.00	2000.00	False
812_1012	YES	2000.00	2000.00	False
812_1014	YES	2000.00	2000.00	False
812_1016	YES	2000.00	2000.00	False
812_1018	YES	2000.00	2000.00	False
812_1020	YES	2000.00	2000.00	False
812_1022	YES	2000.00	2000.00	False
812_1024	YES	2000.00	2000.00	False
812_1026	YES	2000.00	2000.00	False
812_1028	YES	2000.00	2000.00	False
812_1030	YES	2000.00	2000.00	False
812_1032	YES	2000.00	2000.00	False
812_1034	YES	2000.00	2000.00	False
812_1036	YES	2000.00	2000.00	False
812_1038	YES	2000.00	2000.00	False
812_1040	YES	2000.00	2000.00	False
812_1042	YES	2000.00	2000.00	False
812_1044	YES	2000.00	2000.00	False
812_1046	YES	2000.00	2000.00	False
812_1048	YES	2000.00	2000.00	False
812_1050	YES	2000.00	2000.00	False
812_1052	YES	2000.00	2000.00	False
812_1054	YES	2000.00	2000.00	False
812_1056	YES	2000.00	2000.00	False
812_1058	YES	2000.00	2000.00	False
812_1060	YES	2000.00	2000.00	False
812_1062	YES	2000.00	2000.00	False
812_1064	YES	2000.00	2000.00	False
812_1066	YES	2000.00	2000.00	False
812_1068	YES	2000.00	2000.00	False
812_1070	YES	2000.00	2000.00	False
812_1072	YES	2000.00	2000.00	False
812_1074	YES	2000.00	2000.00	False
812_1076	YES	2000.00	2000.00	False
812_1078	YES	2000.00	2000.00	False
812_1080	YES	2000.00	2000.00	False
812_1082	YES	2000.00	2000.00	False
812_1084	YES	2000.00	2000.00	False

2.16 Report on Tiles - continued

<u>Tile</u>	<u>Non-Skewed Tile</u>	<u>Width</u>	<u>Height</u>	<u>Overlap</u>
812_1086	YES	2000.00	2000.00	False
812_1088	YES	2000.00	2000.00	False
812_1090	YES	2000.00	2000.00	False
812_926	YES	2000.00	2000.00	False
812_928	YES	2000.00	2000.00	False
812_930	YES	2000.00	2000.00	False
812_932	YES	2000.00	2000.00	False
812_934	YES	2000.00	2000.00	False
812_936	YES	2000.00	2000.00	False
812_938	YES	2000.00	2000.00	False
812_940	YES	2000.00	2000.00	False
812_942	YES	2000.00	2000.00	False
812_944	YES	2000.00	2000.00	False
812_946	YES	2000.00	2000.00	False
812_948	YES	2000.00	2000.00	False
812_950	YES	2000.00	2000.00	False
812_952	YES	2000.00	2000.00	False
812_954	YES	2000.00	2000.00	False
812_956	YES	2000.00	2000.00	False
812_958	YES	2000.00	2000.00	False
812_960	YES	2000.00	2000.00	False
812_962	YES	2000.00	2000.00	False
812_964	YES	2000.00	2000.00	False
812_966	YES	2000.00	2000.00	False
812_968	YES	2000.00	2000.00	False
812_970	YES	2000.00	2000.00	False
812_972	YES	2000.00	2000.00	False
812_974	YES	2000.00	2000.00	False
812_976	YES	2000.00	2000.00	False
812_978	YES	2000.00	2000.00	False
812_980	YES	2000.00	2000.00	False
812_982	YES	2000.00	2000.00	False
812_984	YES	2000.00	2000.00	False
812_986	YES	2000.00	2000.00	False
812_988	YES	2000.00	2000.00	False
812_990	YES	2000.00	2000.00	False
812_992	YES	2000.00	2000.00	False
812_994	YES	2000.00	2000.00	False
812_996	YES	2000.00	2000.00	False
812_998	YES	2000.00	2000.00	False
814_1000	YES	2000.00	2000.00	False
814_1002	YES	2000.00	2000.00	False
814_1004	YES	2000.00	2000.00	False
814_1006	YES	2000.00	2000.00	False
814_1008	YES	2000.00	2000.00	False
814_1010	YES	2000.00	2000.00	False
814_1012	YES	2000.00	2000.00	False
814_1014	YES	2000.00	2000.00	False

2.16 Report on Tiles - continued

<u>Tile</u>	<u>Non-Skewed Tile</u>	<u>Width</u>	<u>Height</u>	<u>Overlap</u>
814_1016	YES	2000.00	2000.00	False
814_1018	YES	2000.00	2000.00	False
814_1020	YES	2000.00	2000.00	False
814_1022	YES	2000.00	2000.00	False
814_1024	YES	2000.00	2000.00	False
814_1026	YES	2000.00	2000.00	False
814_1028	YES	2000.00	2000.00	False
814_1030	YES	2000.00	2000.00	False
814_1032	YES	2000.00	2000.00	False
814_1034	YES	2000.00	2000.00	False
814_1036	YES	2000.00	2000.00	False
814_1038	YES	2000.00	2000.00	False
814_1040	YES	2000.00	2000.00	False
814_1042	YES	2000.00	2000.00	False
814_1044	YES	2000.00	2000.00	False
814_1046	YES	2000.00	2000.00	False
814_1048	YES	2000.00	2000.00	False
814_1050	YES	2000.00	2000.00	False
814_1052	YES	2000.00	2000.00	False
814_1054	YES	2000.00	2000.00	False
814_1056	YES	2000.00	2000.00	False
814_1058	YES	2000.00	2000.00	False
814_1060	YES	2000.00	2000.00	False
814_1062	YES	2000.00	2000.00	False
814_1064	YES	2000.00	2000.00	False
814_1066	YES	2000.00	2000.00	False
814_1068	YES	2000.00	2000.00	False
814_1070	YES	2000.00	2000.00	False
814_1072	YES	2000.00	2000.00	False
814_1074	YES	2000.00	2000.00	False
814_1076	YES	2000.00	2000.00	False
814_1078	YES	2000.00	2000.00	False
814_1080	YES	2000.00	2000.00	False
814_1082	YES	2000.00	2000.00	False
814_1084	YES	2000.00	2000.00	False
814_1086	YES	2000.00	2000.00	False
814_1088	YES	2000.00	2000.00	False
814_1090	YES	2000.00	2000.00	False
814_926	YES	2000.00	2000.00	False
814_928	YES	2000.00	2000.00	False
814_930	YES	2000.00	2000.00	False
814_932	YES	2000.00	2000.00	False
814_934	YES	2000.00	2000.00	False
814_936	YES	2000.00	2000.00	False
814_938	YES	2000.00	2000.00	False
814_940	YES	2000.00	2000.00	False
814_942	YES	2000.00	2000.00	False
814_944	YES	2000.00	2000.00	False

2.16 Report on Tiles - continued

Tile	Non-Skewed Tile	Width	Height	Overlap
814_946	YES	2000.00	2000.00	False
814_948	YES	2000.00	2000.00	False
814_950	YES	2000.00	2000.00	False
814_952	YES	2000.00	2000.00	False
814_954	YES	2000.00	2000.00	False
814_956	YES	2000.00	2000.00	False
814_958	YES	2000.00	2000.00	False
814_960	YES	2000.00	2000.00	False
814_962	YES	2000.00	2000.00	False
814_964	YES	2000.00	2000.00	False
814_966	YES	2000.00	2000.00	False
814_968	YES	2000.00	2000.00	False
814_970	YES	2000.00	2000.00	False
814_972	YES	2000.00	2000.00	False
814_974	YES	2000.00	2000.00	False
814_976	YES	2000.00	2000.00	False
814_978	YES	2000.00	2000.00	False
814_980	YES	2000.00	2000.00	False
814_982	YES	2000.00	2000.00	False
814_984	YES	2000.00	2000.00	False
814_986	YES	2000.00	2000.00	False
814_988	YES	2000.00	2000.00	False
814_990	YES	2000.00	2000.00	False
814_992	YES	2000.00	2000.00	False
814_994	YES	2000.00	2000.00	False
814_996	YES	2000.00	2000.00	False
814_998	YES	2000.00	2000.00	False
816_1000	YES	2000.00	2000.00	False
816_1002	YES	2000.00	2000.00	False
816_1004	YES	2000.00	2000.00	False
816_1006	YES	2000.00	2000.00	False
816_1008	YES	2000.00	2000.00	False
816_1010	YES	2000.00	2000.00	False
816_1012	YES	2000.00	2000.00	False
816_1014	YES	2000.00	2000.00	False
816_1016	YES	2000.00	2000.00	False
816_1018	YES	2000.00	2000.00	False
816_1020	YES	2000.00	2000.00	False
816_1022	YES	2000.00	2000.00	False
816_1024	YES	2000.00	2000.00	False
816_1026	YES	2000.00	2000.00	False
816_1028	YES	2000.00	2000.00	False
816_1030	YES	2000.00	2000.00	False
816_1032	YES	2000.00	2000.00	False
816_1034	YES	2000.00	2000.00	False
816_1036	YES	2000.00	2000.00	False
816_1038	YES	2000.00	2000.00	False
816_1040	YES	2000.00	2000.00	False

2.16 Report on Tiles - continued

Tile	Non-Skewed Tile	Width	Height	Overlap
816_1042	YES	2000.00	2000.00	False
816_1044	YES	2000.00	2000.00	False
816_1046	YES	2000.00	2000.00	False
816_1048	YES	2000.00	2000.00	False
816_1050	YES	2000.00	2000.00	False
816_1052	YES	2000.00	2000.00	False
816_1054	YES	2000.00	2000.00	False
816_1056	YES	2000.00	2000.00	False
816_1058	YES	2000.00	2000.00	False
816_1060	YES	2000.00	2000.00	False
816_1062	YES	2000.00	2000.00	False
816_1064	YES	2000.00	2000.00	False
816_1066	YES	2000.00	2000.00	False
816_1068	YES	2000.00	2000.00	False
816_1070	YES	2000.00	2000.00	False
816_1072	YES	2000.00	2000.00	False
816_1074	YES	2000.00	2000.00	False
816_1076	YES	2000.00	2000.00	False
816_1078	YES	2000.00	2000.00	False
816_1080	YES	2000.00	2000.00	False
816_1082	YES	2000.00	2000.00	False
816_1084	YES	2000.00	2000.00	False
816_1086	YES	2000.00	2000.00	False
816_1088	YES	2000.00	2000.00	False
816_1090	YES	2000.00	2000.00	False
816_926	YES	2000.00	2000.00	False
816_928	YES	2000.00	2000.00	False
816_930	YES	2000.00	2000.00	False
816_932	YES	2000.00	2000.00	False
816_934	YES	2000.00	2000.00	False
816_936	YES	2000.00	2000.00	False
816_938	YES	2000.00	2000.00	False
816_940	YES	2000.00	2000.00	False
816_942	YES	2000.00	2000.00	False
816_944	YES	2000.00	2000.00	False
816_946	YES	2000.00	2000.00	False
816_948	YES	2000.00	2000.00	False
816_950	YES	2000.00	2000.00	False
816_952	YES	2000.00	2000.00	False
816_954	YES	2000.00	2000.00	False
816_956	YES	2000.00	2000.00	False
816_958	YES	2000.00	2000.00	False
816_960	YES	2000.00	2000.00	False
816_962	YES	2000.00	2000.00	False
816_964	YES	2000.00	2000.00	False
816_966	YES	2000.00	2000.00	False
816_968	YES	2000.00	2000.00	False
816_970	YES	2000.00	2000.00	False

2.16 Report on Tiles - continued

<u>Tile</u>	<u>Non-Skewed Tile</u>	<u>Width</u>	<u>Height</u>	<u>Overlap</u>
816_972	YES	2000.00	2000.00	False
816_974	YES	2000.00	2000.00	False
816_976	YES	2000.00	2000.00	False
816_978	YES	2000.00	2000.00	False
816_980	YES	2000.00	2000.00	False
816_982	YES	2000.00	2000.00	False
816_984	YES	2000.00	2000.00	False
816_986	YES	2000.00	2000.00	False
816_988	YES	2000.00	2000.00	False
816_990	YES	2000.00	2000.00	False
816_992	YES	2000.00	2000.00	False
816_994	YES	2000.00	2000.00	False
816_996	YES	2000.00	2000.00	False
816_998	YES	2000.00	2000.00	False
818_1000	YES	2000.00	2000.00	False
818_1002	YES	2000.00	2000.00	False
818_1004	YES	2000.00	2000.00	False
818_1006	YES	2000.00	2000.00	False
818_1008	YES	2000.00	2000.00	False
818_1010	YES	2000.00	2000.00	False
818_1012	YES	2000.00	2000.00	False
818_1014	YES	2000.00	2000.00	False
818_1016	YES	2000.00	2000.00	False
818_1018	YES	2000.00	2000.00	False
818_1020	YES	2000.00	2000.00	False
818_1022	YES	2000.00	2000.00	False
818_1024	YES	2000.00	2000.00	False
818_1026	YES	2000.00	2000.00	False
818_1028	YES	2000.00	2000.00	False
818_1030	YES	2000.00	2000.00	False
818_1032	YES	2000.00	2000.00	False
818_1034	YES	2000.00	2000.00	False
818_1036	YES	2000.00	2000.00	False
818_1038	YES	2000.00	2000.00	False
818_1040	YES	2000.00	2000.00	False
818_1042	YES	2000.00	2000.00	False
818_1044	YES	2000.00	2000.00	False
818_1046	YES	2000.00	2000.00	False
818_1048	YES	2000.00	2000.00	False
818_1050	YES	2000.00	2000.00	False
818_1052	YES	2000.00	2000.00	False
818_1054	YES	2000.00	2000.00	False
818_1056	YES	2000.00	2000.00	False
818_1058	YES	2000.00	2000.00	False
818_1060	YES	2000.00	2000.00	False
818_1062	YES	2000.00	2000.00	False
818_1064	YES	2000.00	2000.00	False
818_1066	YES	2000.00	2000.00	False

2.16 Report on Tiles - continued

<u>Tile</u>	<u>Non-Skewed Tile</u>	<u>Width</u>	<u>Height</u>	<u>Overlap</u>
818_1068	YES	2000.00	2000.00	False
818_1070	YES	2000.00	2000.00	False
818_1072	YES	2000.00	2000.00	False
818_1074	YES	2000.00	2000.00	False
818_1076	YES	2000.00	2000.00	False
818_1078	YES	2000.00	2000.00	False
818_1080	YES	2000.00	2000.00	False
818_1082	YES	2000.00	2000.00	False
818_1084	YES	2000.00	2000.00	False
818_1086	YES	2000.00	2000.00	False
818_1088	YES	2000.00	2000.00	False
818_1090	YES	2000.00	2000.00	False
818_926	YES	2000.00	2000.00	False
818_928	YES	2000.00	2000.00	False
818_930	YES	2000.00	2000.00	False
818_932	YES	2000.00	2000.00	False
818_934	YES	2000.00	2000.00	False
818_936	YES	2000.00	2000.00	False
818_938	YES	2000.00	2000.00	False
818_940	YES	2000.00	2000.00	False
818_942	YES	2000.00	2000.00	False
818_944	YES	2000.00	2000.00	False
818_946	YES	2000.00	2000.00	False
818_948	YES	2000.00	2000.00	False
818_950	YES	2000.00	2000.00	False
818_952	YES	2000.00	2000.00	False
818_954	YES	2000.00	2000.00	False
818_956	YES	2000.00	2000.00	False
818_958	YES	2000.00	2000.00	False
818_960	YES	2000.00	2000.00	False
818_962	YES	2000.00	2000.00	False
818_964	YES	2000.00	2000.00	False
818_966	YES	2000.00	2000.00	False
818_968	YES	2000.00	2000.00	False
818_970	YES	2000.00	2000.00	False
818_972	YES	2000.00	2000.00	False
818_974	YES	2000.00	2000.00	False
818_976	YES	2000.00	2000.00	False
818_978	YES	2000.00	2000.00	False
818_980	YES	2000.00	2000.00	False
818_982	YES	2000.00	2000.00	False
818_984	YES	2000.00	2000.00	False
818_986	YES	2000.00	2000.00	False
818_988	YES	2000.00	2000.00	False
818_990	YES	2000.00	2000.00	False
818_992	YES	2000.00	2000.00	False
818_994	YES	2000.00	2000.00	False
818_996	YES	2000.00	2000.00	False

2.16 Report on Tiles - continued

Tile	Non-Skewed Tile	Width	Height	Overlap
818_998	YES	2000.00	2000.00	False
820_1000	YES	2000.00	2000.00	False
820_1002	YES	2000.00	2000.00	False
820_1004	YES	2000.00	2000.00	False
820_1006	YES	2000.00	2000.00	False
820_1008	YES	2000.00	2000.00	False
820_1010	YES	2000.00	2000.00	False
820_1012	YES	2000.00	2000.00	False
820_1014	YES	2000.00	2000.00	False
820_1016	YES	2000.00	2000.00	False
820_1018	YES	2000.00	2000.00	False
820_1020	YES	2000.00	2000.00	False
820_1022	YES	2000.00	2000.00	False
820_1024	YES	2000.00	2000.00	False
820_1026	YES	2000.00	2000.00	False
820_1028	YES	2000.00	2000.00	False
820_1030	YES	2000.00	2000.00	False
820_1032	YES	2000.00	2000.00	False
820_1034	YES	2000.00	2000.00	False
820_1036	YES	2000.00	2000.00	False
820_1038	YES	2000.00	2000.00	False
820_1040	YES	2000.00	2000.00	False
820_1042	YES	2000.00	2000.00	False
820_1044	YES	2000.00	2000.00	False
820_1046	YES	2000.00	2000.00	False
820_1048	YES	2000.00	2000.00	False
820_1050	YES	2000.00	2000.00	False
820_1052	YES	2000.00	2000.00	False
820_1054	YES	2000.00	2000.00	False
820_1056	YES	2000.00	2000.00	False
820_1058	YES	2000.00	2000.00	False
820_1060	YES	2000.00	2000.00	False
820_1062	YES	2000.00	2000.00	False
820_1064	YES	2000.00	2000.00	False
820_1066	YES	2000.00	2000.00	False
820_1068	YES	2000.00	2000.00	False
820_1070	YES	2000.00	2000.00	False
820_1072	YES	2000.00	2000.00	False
820_1074	YES	2000.00	2000.00	False
820_1076	YES	2000.00	2000.00	False
820_1078	YES	2000.00	2000.00	False
820_1080	YES	2000.00	2000.00	False
820_1082	YES	2000.00	2000.00	False
820_1084	YES	2000.00	2000.00	False
820_1086	YES	2000.00	2000.00	False
820_1088	YES	2000.00	2000.00	False
820_1090	YES	2000.00	2000.00	False
820_926	YES	2000.00	2000.00	False

2.16 Report on Tiles - continued

<u>Tile</u>	<u>Non-Skewed Tile</u>	<u>Width</u>	<u>Height</u>	<u>Overlap</u>
820_928	YES	2000.00	2000.00	False
820_930	YES	2000.00	2000.00	False
820_932	YES	2000.00	2000.00	False
820_934	YES	2000.00	2000.00	False
820_936	YES	2000.00	2000.00	False
820_938	YES	2000.00	2000.00	False
820_940	YES	2000.00	2000.00	False
820_942	YES	2000.00	2000.00	False
820_944	YES	2000.00	2000.00	False
820_946	YES	2000.00	2000.00	False
820_948	YES	2000.00	2000.00	False
820_950	YES	2000.00	2000.00	False
820_952	YES	2000.00	2000.00	False
820_954	YES	2000.00	2000.00	False
820_956	YES	2000.00	2000.00	False
820_958	YES	2000.00	2000.00	False
820_960	YES	2000.00	2000.00	False
820_962	YES	2000.00	2000.00	False
820_964	YES	2000.00	2000.00	False
820_966	YES	2000.00	2000.00	False
820_968	YES	2000.00	2000.00	False
820_970	YES	2000.00	2000.00	False
820_972	YES	2000.00	2000.00	False
820_974	YES	2000.00	2000.00	False
820_976	YES	2000.00	2000.00	False
820_978	YES	2000.00	2000.00	False
820_980	YES	2000.00	2000.00	False
820_982	YES	2000.00	2000.00	False
820_984	YES	2000.00	2000.00	False
820_986	YES	2000.00	2000.00	False
820_988	YES	2000.00	2000.00	False
820_990	YES	2000.00	2000.00	False
820_992	YES	2000.00	2000.00	False
820_994	YES	2000.00	2000.00	False
820_996	YES	2000.00	2000.00	False
820_998	YES	2000.00	2000.00	False
822_1000	YES	2000.00	2000.00	False
822_1002	YES	2000.00	2000.00	False
822_1004	YES	2000.00	2000.00	False
822_1006	YES	2000.00	2000.00	False
822_1008	YES	2000.00	2000.00	False
822_1010	YES	2000.00	2000.00	False
822_1012	YES	2000.00	2000.00	False
822_1014	YES	2000.00	2000.00	False
822_1016	YES	2000.00	2000.00	False
822_1018	YES	2000.00	2000.00	False
822_1020	YES	2000.00	2000.00	False
822_1022	YES	2000.00	2000.00	False

2.16 Report on Tiles - continued

<u>Tile</u>	<u>Non-Skewed Tile</u>	<u>Width</u>	<u>Height</u>	<u>Overlap</u>
822_1024	YES	2000.00	2000.00	False
822_1026	YES	2000.00	2000.00	False
822_1028	YES	2000.00	2000.00	False
822_1030	YES	2000.00	2000.00	False
822_1032	YES	2000.00	2000.00	False
822_1034	YES	2000.00	2000.00	False
822_1036	YES	2000.00	2000.00	False
822_1038	YES	2000.00	2000.00	False
822_1040	YES	2000.00	2000.00	False
822_1042	YES	2000.00	2000.00	False
822_1044	YES	2000.00	2000.00	False
822_1046	YES	2000.00	2000.00	False
822_1048	YES	2000.00	2000.00	False
822_1050	YES	2000.00	2000.00	False
822_1052	YES	2000.00	2000.00	False
822_1054	YES	2000.00	2000.00	False
822_1056	YES	2000.00	2000.00	False
822_1058	YES	2000.00	2000.00	False
822_1060	YES	2000.00	2000.00	False
822_1062	YES	2000.00	2000.00	False
822_1064	YES	2000.00	2000.00	False
822_1066	YES	2000.00	2000.00	False
822_1068	YES	2000.00	2000.00	False
822_1070	YES	2000.00	2000.00	False
822_1072	YES	2000.00	2000.00	False
822_1074	YES	2000.00	2000.00	False
822_1076	YES	2000.00	2000.00	False
822_1078	YES	2000.00	2000.00	False
822_1080	YES	2000.00	2000.00	False
822_1082	YES	2000.00	2000.00	False
822_1084	YES	2000.00	2000.00	False
822_1086	YES	2000.00	2000.00	False
822_1088	YES	2000.00	2000.00	False
822_1090	YES	2000.00	2000.00	False
822_926	YES	2000.00	2000.00	False
822_928	YES	2000.00	2000.00	False
822_930	YES	2000.00	2000.00	False
822_932	YES	2000.00	2000.00	False
822_934	YES	2000.00	2000.00	False
822_936	YES	2000.00	2000.00	False
822_938	YES	2000.00	2000.00	False
822_940	YES	2000.00	2000.00	False
822_942	YES	2000.00	2000.00	False
822_944	YES	2000.00	2000.00	False
822_946	YES	2000.00	2000.00	False
822_948	YES	2000.00	2000.00	False
822_950	YES	2000.00	2000.00	False
822_952	YES	2000.00	2000.00	False

2.16 Report on Tiles - continued

Tile	Non-Skewed Tile	Width	Height	Overlap
822_954	YES	2000.00	2000.00	False
822_956	YES	2000.00	2000.00	False
822_958	YES	2000.00	2000.00	False
822_960	YES	2000.00	2000.00	False
822_962	YES	2000.00	2000.00	False
822_964	YES	2000.00	2000.00	False
822_966	YES	2000.00	2000.00	False
822_968	YES	2000.00	2000.00	False
822_970	YES	2000.00	2000.00	False
822_972	YES	2000.00	2000.00	False
822_974	YES	2000.00	2000.00	False
822_976	YES	2000.00	2000.00	False
822_978	YES	2000.00	2000.00	False
822_980	YES	2000.00	2000.00	False
822_982	YES	2000.00	2000.00	False
822_984	YES	2000.00	2000.00	False
822_986	YES	2000.00	2000.00	False
822_988	YES	2000.00	2000.00	False
822_990	YES	2000.00	2000.00	False
822_992	YES	2000.00	2000.00	False
822_994	YES	2000.00	2000.00	False
822_996	YES	2000.00	2000.00	False
822_998	YES	2000.00	2000.00	False
824_1000	YES	2000.00	2000.00	False
824_1002	YES	2000.00	2000.00	False
824_1004	YES	2000.00	2000.00	False
824_1006	YES	2000.00	2000.00	False
824_1008	YES	2000.00	2000.00	False
824_1010	YES	2000.00	2000.00	False
824_1012	YES	2000.00	2000.00	False
824_1014	YES	2000.00	2000.00	False
824_1016	YES	2000.00	2000.00	False
824_1018	YES	2000.00	2000.00	False
824_1020	YES	2000.00	2000.00	False
824_1022	YES	2000.00	2000.00	False
824_1024	YES	2000.00	2000.00	False
824_1026	YES	2000.00	2000.00	False
824_1028	YES	2000.00	2000.00	False
824_1030	YES	2000.00	2000.00	False
824_1032	YES	2000.00	2000.00	False
824_1034	YES	2000.00	2000.00	False
824_1036	YES	2000.00	2000.00	False
824_1038	YES	2000.00	2000.00	False
824_1040	YES	2000.00	2000.00	False
824_1042	YES	2000.00	2000.00	False
824_1044	YES	2000.00	2000.00	False
824_1046	YES	2000.00	2000.00	False
824_1048	YES	2000.00	2000.00	False

2.16 Report on Tiles - continued

<u>Tile</u>	<u>Non-Skewed Tile</u>	<u>Width</u>	<u>Height</u>	<u>Overlap</u>
824_1050	YES	2000.00	2000.00	False
824_1052	YES	2000.00	2000.00	False
824_1054	YES	2000.00	2000.00	False
824_1056	YES	2000.00	2000.00	False
824_1058	YES	2000.00	2000.00	False
824_1060	YES	2000.00	2000.00	False
824_1062	YES	2000.00	2000.00	False
824_1064	YES	2000.00	2000.00	False
824_1066	YES	2000.00	2000.00	False
824_1068	YES	2000.00	2000.00	False
824_1070	YES	2000.00	2000.00	False
824_1072	YES	2000.00	2000.00	False
824_1074	YES	2000.00	2000.00	False
824_1076	YES	2000.00	2000.00	False
824_1078	YES	2000.00	2000.00	False
824_1080	YES	2000.00	2000.00	False
824_1082	YES	2000.00	2000.00	False
824_1084	YES	2000.00	2000.00	False
824_1086	YES	2000.00	2000.00	False
824_1088	YES	2000.00	2000.00	False
824_1090	YES	2000.00	2000.00	False
824_926	YES	2000.00	2000.00	False
824_928	YES	2000.00	2000.00	False
824_930	YES	2000.00	2000.00	False
824_932	YES	2000.00	2000.00	False
824_934	YES	2000.00	2000.00	False
824_936	YES	2000.00	2000.00	False
824_938	YES	2000.00	2000.00	False
824_940	YES	2000.00	2000.00	False
824_942	YES	2000.00	2000.00	False
824_944	YES	2000.00	2000.00	False
824_946	YES	2000.00	2000.00	False
824_948	YES	2000.00	2000.00	False
824_950	YES	2000.00	2000.00	False
824_952	YES	2000.00	2000.00	False
824_954	YES	2000.00	2000.00	False
824_956	YES	2000.00	2000.00	False
824_958	YES	2000.00	2000.00	False
824_960	YES	2000.00	2000.00	False
824_962	YES	2000.00	2000.00	False
824_964	YES	2000.00	2000.00	False
824_966	YES	2000.00	2000.00	False
824_968	YES	2000.00	2000.00	False
824_970	YES	2000.00	2000.00	False
824_972	YES	2000.00	2000.00	False
824_974	YES	2000.00	2000.00	False
824_976	YES	2000.00	2000.00	False
824_978	YES	2000.00	2000.00	False

2.16 Report on Tiles - continued

Tile	Non-Skewed Tile	Width	Height	Overlap
824_980	YES	2000.00	2000.00	False
824_982	YES	2000.00	2000.00	False
824_984	YES	2000.00	2000.00	False
824_986	YES	2000.00	2000.00	False
824_988	YES	2000.00	2000.00	False
824_990	YES	2000.00	2000.00	False
824_992	YES	2000.00	2000.00	False
824_994	YES	2000.00	2000.00	False
824_996	YES	2000.00	2000.00	False
824_998	YES	2000.00	2000.00	False
826_1000	YES	2000.00	2000.00	False
826_1002	YES	2000.00	2000.00	False
826_1004	YES	2000.00	2000.00	False
826_1006	YES	2000.00	2000.00	False
826_1008	YES	2000.00	2000.00	False
826_1010	YES	2000.00	2000.00	False
826_1012	YES	2000.00	2000.00	False
826_1014	YES	2000.00	2000.00	False
826_1016	YES	2000.00	2000.00	False
826_1018	YES	2000.00	2000.00	False
826_1020	YES	2000.00	2000.00	False
826_1022	YES	2000.00	2000.00	False
826_1024	YES	2000.00	2000.00	False
826_1026	YES	2000.00	2000.00	False
826_1028	YES	2000.00	2000.00	False
826_1030	YES	2000.00	2000.00	False
826_1032	YES	2000.00	2000.00	False
826_1034	YES	2000.00	2000.00	False
826_1036	YES	2000.00	2000.00	False
826_1038	YES	2000.00	2000.00	False
826_1040	YES	2000.00	2000.00	False
826_1042	YES	2000.00	2000.00	False
826_1044	YES	2000.00	2000.00	False
826_1046	YES	2000.00	2000.00	False
826_1048	YES	2000.00	2000.00	False
826_1050	YES	2000.00	2000.00	False
826_1052	YES	2000.00	2000.00	False
826_1054	YES	2000.00	2000.00	False
826_1056	YES	2000.00	2000.00	False
826_1058	YES	2000.00	2000.00	False
826_1060	YES	2000.00	2000.00	False
826_1062	YES	2000.00	2000.00	False
826_1064	YES	2000.00	2000.00	False
826_1066	YES	2000.00	2000.00	False
826_1068	YES	2000.00	2000.00	False
826_1070	YES	2000.00	2000.00	False
826_1072	YES	2000.00	2000.00	False
826_1074	YES	2000.00	2000.00	False

2.16 Report on Tiles - continued

Tile	Non-Skewed Tile	Width	Height	Overlap
826_1076	YES	2000.00	2000.00	False
826_1078	YES	2000.00	2000.00	False
826_1080	YES	2000.00	2000.00	False
826_1082	YES	2000.00	2000.00	False
826_1084	YES	2000.00	2000.00	False
826_1086	YES	2000.00	2000.00	False
826_1088	YES	2000.00	2000.00	False
826_926	YES	2000.00	2000.00	False
826_928	YES	2000.00	2000.00	False
826_930	YES	2000.00	2000.00	False
826_932	YES	2000.00	2000.00	False
826_934	YES	2000.00	2000.00	False
826_936	YES	2000.00	2000.00	False
826_938	YES	2000.00	2000.00	False
826_940	YES	2000.00	2000.00	False
826_942	YES	2000.00	2000.00	False
826_944	YES	2000.00	2000.00	False
826_946	YES	2000.00	2000.00	False
826_948	YES	2000.00	2000.00	False
826_950	YES	2000.00	2000.00	False
826_952	YES	2000.00	2000.00	False
826_954	YES	2000.00	2000.00	False
826_956	YES	2000.00	2000.00	False
826_958	YES	2000.00	2000.00	False
826_960	YES	2000.00	2000.00	False
826_962	YES	2000.00	2000.00	False
826_964	YES	2000.00	2000.00	False
826_966	YES	2000.00	2000.00	False
826_968	YES	2000.00	2000.00	False
826_970	YES	2000.00	2000.00	False
826_972	YES	2000.00	2000.00	False
826_974	YES	2000.00	2000.00	False
826_976	YES	2000.00	2000.00	False
826_978	YES	2000.00	2000.00	False
826_980	YES	2000.00	2000.00	False
826_982	YES	2000.00	2000.00	False
826_984	YES	2000.00	2000.00	False
826_986	YES	2000.00	2000.00	False
826_988	YES	2000.00	2000.00	False
826_990	YES	2000.00	2000.00	False
826_992	YES	2000.00	2000.00	False
826_994	YES	2000.00	2000.00	False
826_996	YES	2000.00	2000.00	False
826_998	YES	2000.00	2000.00	False
828_1000	YES	2000.00	2000.00	False
828_1002	YES	2000.00	2000.00	False
828_1004	YES	2000.00	2000.00	False
828_1006	YES	2000.00	2000.00	False

2.16 Report on Tiles - continued

Tile	Non-Skewed Tile	Width	Height	Overlap
828_1008	YES	2000.00	2000.00	False
828_1010	YES	2000.00	2000.00	False
828_1012	YES	2000.00	2000.00	False
828_1014	YES	2000.00	2000.00	False
828_1016	YES	2000.00	2000.00	False
828_1018	YES	2000.00	2000.00	False
828_1020	YES	2000.00	2000.00	False
828_1022	YES	2000.00	2000.00	False
828_1024	YES	2000.00	2000.00	False
828_1026	YES	2000.00	2000.00	False
828_1028	YES	2000.00	2000.00	False
828_1030	YES	2000.00	2000.00	False
828_1032	YES	2000.00	2000.00	False
828_1034	YES	2000.00	2000.00	False
828_1036	YES	2000.00	2000.00	False
828_1038	YES	2000.00	2000.00	False
828_1040	YES	2000.00	2000.00	False
828_1042	YES	2000.00	2000.00	False
828_1044	YES	2000.00	2000.00	False
828_1046	YES	2000.00	2000.00	False
828_1048	YES	2000.00	2000.00	False
828_1050	YES	2000.00	2000.00	False
828_1052	YES	2000.00	2000.00	False
828_1054	YES	2000.00	2000.00	False
828_1056	YES	2000.00	2000.00	False
828_1058	YES	2000.00	2000.00	False
828_1060	YES	2000.00	2000.00	False
828_1062	YES	2000.00	2000.00	False
828_1064	YES	2000.00	2000.00	False
828_1066	YES	2000.00	2000.00	False
828_1068	YES	2000.00	2000.00	False
828_1070	YES	2000.00	2000.00	False
828_1072	YES	2000.00	2000.00	False
828_1074	YES	2000.00	2000.00	False
828_1076	YES	2000.00	2000.00	False
828_1078	YES	2000.00	2000.00	False
828_1080	YES	2000.00	2000.00	False
828_1082	YES	2000.00	2000.00	False
828_1084	YES	2000.00	2000.00	False
828_1086	YES	2000.00	2000.00	False
828_1088	YES	2000.00	2000.00	False
828_926	YES	2000.00	2000.00	False
828_928	YES	2000.00	2000.00	False
828_930	YES	2000.00	2000.00	False
828_932	YES	2000.00	2000.00	False
828_934	YES	2000.00	2000.00	False
828_936	YES	2000.00	2000.00	False
828_938	YES	2000.00	2000.00	False

2.16 Report on Tiles - continued

Tile	Non-Skewed Tile	Width	Height	Overlap
828_940	YES	2000.00	2000.00	False
828_942	YES	2000.00	2000.00	False
828_944	YES	2000.00	2000.00	False
828_946	YES	2000.00	2000.00	False
828_948	YES	2000.00	2000.00	False
828_950	YES	2000.00	2000.00	False
828_952	YES	2000.00	2000.00	False
828_954	YES	2000.00	2000.00	False
828_956	YES	2000.00	2000.00	False
828_958	YES	2000.00	2000.00	False
828_960	YES	2000.00	2000.00	False
828_962	YES	2000.00	2000.00	False
828_964	YES	2000.00	2000.00	False
828_966	YES	2000.00	2000.00	False
828_968	YES	2000.00	2000.00	False
828_970	YES	2000.00	2000.00	False
828_972	YES	2000.00	2000.00	False
828_974	YES	2000.00	2000.00	False
828_976	YES	2000.00	2000.00	False
828_978	YES	2000.00	2000.00	False
828_980	YES	2000.00	2000.00	False
828_982	YES	2000.00	2000.00	False
828_984	YES	2000.00	2000.00	False
828_986	YES	2000.00	2000.00	False
828_988	YES	2000.00	2000.00	False
828_990	YES	2000.00	2000.00	False
828_992	YES	2000.00	2000.00	False
828_994	YES	2000.00	2000.00	False
828_996	YES	2000.00	2000.00	False
828_998	YES	2000.00	2000.00	False
830_1000	YES	2000.00	2000.00	False
830_1002	YES	2000.00	2000.00	False
830_1004	YES	2000.00	2000.00	False
830_1006	YES	2000.00	2000.00	False
830_1008	YES	2000.00	2000.00	False
830_1010	YES	2000.00	2000.00	False
830_1012	YES	2000.00	2000.00	False
830_1014	YES	2000.00	2000.00	False
830_1016	YES	2000.00	2000.00	False
830_1018	YES	2000.00	2000.00	False
830_1020	YES	2000.00	2000.00	False
830_1022	YES	2000.00	2000.00	False
830_1024	YES	2000.00	2000.00	False
830_1026	YES	2000.00	2000.00	False
830_1028	YES	2000.00	2000.00	False
830_1030	YES	2000.00	2000.00	False
830_1032	YES	2000.00	2000.00	False
830_1034	YES	2000.00	2000.00	False

2.16 Report on Tiles - continued

<u>Tile</u>	<u>Non-Skewed Tile</u>	<u>Width</u>	<u>Height</u>	<u>Overlap</u>
830_1036	YES	2000.00	2000.00	False
830_1038	YES	2000.00	2000.00	False
830_1040	YES	2000.00	2000.00	False
830_1042	YES	2000.00	2000.00	False
830_1044	YES	2000.00	2000.00	False
830_1046	YES	2000.00	2000.00	False
830_1048	YES	2000.00	2000.00	False
830_1050	YES	2000.00	2000.00	False
830_1052	YES	2000.00	2000.00	False
830_1054	YES	2000.00	2000.00	False
830_1056	YES	2000.00	2000.00	False
830_1058	YES	2000.00	2000.00	False
830_1060	YES	2000.00	2000.00	False
830_1062	YES	2000.00	2000.00	False
830_1064	YES	2000.00	2000.00	False
830_1066	YES	2000.00	2000.00	False
830_1068	YES	2000.00	2000.00	False
830_1070	YES	2000.00	2000.00	False
830_1072	YES	2000.00	2000.00	False
830_1074	YES	2000.00	2000.00	False
830_1076	YES	2000.00	2000.00	False
830_1078	YES	2000.00	2000.00	False
830_1080	YES	2000.00	2000.00	False
830_1082	YES	2000.00	2000.00	False
830_1084	YES	2000.00	2000.00	False
830_1086	YES	2000.00	2000.00	False
830_1088	YES	2000.00	2000.00	False
830_926	YES	2000.00	2000.00	False
830_928	YES	2000.00	2000.00	False
830_930	YES	2000.00	2000.00	False
830_932	YES	2000.00	2000.00	False
830_934	YES	2000.00	2000.00	False
830_936	YES	2000.00	2000.00	False
830_938	YES	2000.00	2000.00	False
830_940	YES	2000.00	2000.00	False
830_942	YES	2000.00	2000.00	False
830_944	YES	2000.00	2000.00	False
830_946	YES	2000.00	2000.00	False
830_948	YES	2000.00	2000.00	False
830_950	YES	2000.00	2000.00	False
830_952	YES	2000.00	2000.00	False
830_954	YES	2000.00	2000.00	False
830_956	YES	2000.00	2000.00	False
830_958	YES	2000.00	2000.00	False
830_960	YES	2000.00	2000.00	False
830_962	YES	2000.00	2000.00	False
830_964	YES	2000.00	2000.00	False
830_966	YES	2000.00	2000.00	False

2.16 Report on Tiles - continued

Tile	Non-Skewed Tile	Width	Height	Overlap
830_968	YES	2000.00	2000.00	False
830_970	YES	2000.00	2000.00	False
830_972	YES	2000.00	2000.00	False
830_974	YES	2000.00	2000.00	False
830_976	YES	2000.00	2000.00	False
830_978	YES	2000.00	2000.00	False
830_980	YES	2000.00	2000.00	False
830_982	YES	2000.00	2000.00	False
830_984	YES	2000.00	2000.00	False
830_986	YES	2000.00	2000.00	False
830_988	YES	2000.00	2000.00	False
830_990	YES	2000.00	2000.00	False
830_992	YES	2000.00	2000.00	False
830_994	YES	2000.00	2000.00	False
830_996	YES	2000.00	2000.00	False
830_998	YES	2000.00	2000.00	False
832_1000	YES	2000.00	2000.00	False
832_1002	YES	2000.00	2000.00	False
832_1004	YES	2000.00	2000.00	False
832_1006	YES	2000.00	2000.00	False
832_1008	YES	2000.00	2000.00	False
832_1010	YES	2000.00	2000.00	False
832_1012	YES	2000.00	2000.00	False
832_1014	YES	2000.00	2000.00	False
832_1016	YES	2000.00	2000.00	False
832_1018	YES	2000.00	2000.00	False
832_1020	YES	2000.00	2000.00	False
832_1022	YES	2000.00	2000.00	False
832_1024	YES	2000.00	2000.00	False
832_1026	YES	2000.00	2000.00	False
832_1028	YES	2000.00	2000.00	False
832_1030	YES	2000.00	2000.00	False
832_1032	YES	2000.00	2000.00	False
832_1034	YES	2000.00	2000.00	False
832_1036	YES	2000.00	2000.00	False
832_1038	YES	2000.00	2000.00	False
832_1040	YES	2000.00	2000.00	False
832_1042	YES	2000.00	2000.00	False
832_1044	YES	2000.00	2000.00	False
832_1046	YES	2000.00	2000.00	False
832_1048	YES	2000.00	2000.00	False
832_1050	YES	2000.00	2000.00	False
832_1052	YES	2000.00	2000.00	False
832_1054	YES	2000.00	2000.00	False
832_1056	YES	2000.00	2000.00	False
832_1058	YES	2000.00	2000.00	False
832_1060	YES	2000.00	2000.00	False
832_1062	YES	2000.00	2000.00	False

2.16 Report on Tiles - continued

Tile	Non-Skewed Tile	Width	Height	Overlap
832_1064	YES	2000.00	2000.00	False
832_1066	YES	2000.00	2000.00	False
832_1068	YES	2000.00	2000.00	False
832_1070	YES	2000.00	2000.00	False
832_1072	YES	2000.00	2000.00	False
832_1074	YES	2000.00	2000.00	False
832_1076	YES	2000.00	2000.00	False
832_1078	YES	2000.00	2000.00	False
832_1080	YES	2000.00	2000.00	False
832_1082	YES	2000.00	2000.00	False
832_1084	YES	2000.00	2000.00	False
832_1086	YES	2000.00	2000.00	False
832_1088	YES	2000.00	2000.00	False
832_926	YES	2000.00	2000.00	False
832_928	YES	2000.00	2000.00	False
832_930	YES	2000.00	2000.00	False
832_932	YES	2000.00	2000.00	False
832_934	YES	2000.00	2000.00	False
832_936	YES	2000.00	2000.00	False
832_938	YES	2000.00	2000.00	False
832_940	YES	2000.00	2000.00	False
832_942	YES	2000.00	2000.00	False
832_944	YES	2000.00	2000.00	False
832_946	YES	2000.00	2000.00	False
832_948	YES	2000.00	2000.00	False
832_950	YES	2000.00	2000.00	False
832_952	YES	2000.00	2000.00	False
832_954	YES	2000.00	2000.00	False
832_956	YES	2000.00	2000.00	False
832_958	YES	2000.00	2000.00	False
832_960	YES	2000.00	2000.00	False
832_962	YES	2000.00	2000.00	False
832_964	YES	2000.00	2000.00	False
832_966	YES	2000.00	2000.00	False
832_968	YES	2000.00	2000.00	False
832_970	YES	2000.00	2000.00	False
832_972	YES	2000.00	2000.00	False
832_974	YES	2000.00	2000.00	False
832_976	YES	2000.00	2000.00	False
832_978	YES	2000.00	2000.00	False
832_980	YES	2000.00	2000.00	False
832_982	YES	2000.00	2000.00	False
832_984	YES	2000.00	2000.00	False
832_986	YES	2000.00	2000.00	False
832_988	YES	2000.00	2000.00	False
832_990	YES	2000.00	2000.00	False
832_992	YES	2000.00	2000.00	False
832_994	YES	2000.00	2000.00	False

2.16 Report on Tiles - continued

<u>Tile</u>	<u>Non-Skewed Tile</u>	<u>Width</u>	<u>Height</u>	<u>Overlap</u>
832_996	YES	2000.00	2000.00	False
832_998	YES	2000.00	2000.00	False
834_1000	YES	2000.00	2000.00	False
834_1002	YES	2000.00	2000.00	False
834_1004	YES	2000.00	2000.00	False
834_1006	YES	2000.00	2000.00	False
834_1008	YES	2000.00	2000.00	False
834_1010	YES	2000.00	2000.00	False
834_1012	YES	2000.00	2000.00	False
834_1014	YES	2000.00	2000.00	False
834_1016	YES	2000.00	2000.00	False
834_1018	YES	2000.00	2000.00	False
834_1020	YES	2000.00	2000.00	False
834_1022	YES	2000.00	2000.00	False
834_1024	YES	2000.00	2000.00	False
834_1026	YES	2000.00	2000.00	False
834_1028	YES	2000.00	2000.00	False
834_1030	YES	2000.00	2000.00	False
834_1032	YES	2000.00	2000.00	False
834_1034	YES	2000.00	2000.00	False
834_1036	YES	2000.00	2000.00	False
834_1038	YES	2000.00	2000.00	False
834_1040	YES	2000.00	2000.00	False
834_1042	YES	2000.00	2000.00	False
834_1044	YES	2000.00	2000.00	False
834_1046	YES	2000.00	2000.00	False
834_1048	YES	2000.00	2000.00	False
834_1050	YES	2000.00	2000.00	False
834_1052	YES	2000.00	2000.00	False
834_1054	YES	2000.00	2000.00	False
834_1056	YES	2000.00	2000.00	False
834_1058	YES	2000.00	2000.00	False
834_1060	YES	2000.00	2000.00	False
834_1062	YES	2000.00	2000.00	False
834_1064	YES	2000.00	2000.00	False
834_1066	YES	2000.00	2000.00	False
834_1068	YES	2000.00	2000.00	False
834_1070	YES	2000.00	2000.00	False
834_1072	YES	2000.00	2000.00	False
834_1074	YES	2000.00	2000.00	False
834_1076	YES	2000.00	2000.00	False
834_1078	YES	2000.00	2000.00	False
834_1080	YES	2000.00	2000.00	False
834_1082	YES	2000.00	2000.00	False
834_1084	YES	2000.00	2000.00	False
834_1086	YES	2000.00	2000.00	False
834_1088	YES	2000.00	2000.00	False
834_926	YES	2000.00	2000.00	False

2.16 Report on Tiles - continued

Tile	Non-Skewed Tile	Width	Height	Overlap
834_928	YES	2000.00	2000.00	False
834_930	YES	2000.00	2000.00	False
834_932	YES	2000.00	2000.00	False
834_934	YES	2000.00	2000.00	False
834_936	YES	2000.00	2000.00	False
834_938	YES	2000.00	2000.00	False
834_940	YES	2000.00	2000.00	False
834_942	YES	2000.00	2000.00	False
834_944	YES	2000.00	2000.00	False
834_946	YES	2000.00	2000.00	False
834_948	YES	2000.00	2000.00	False
834_950	YES	2000.00	2000.00	False
834_952	YES	2000.00	2000.00	False
834_954	YES	2000.00	2000.00	False
834_956	YES	2000.00	2000.00	False
834_958	YES	2000.00	2000.00	False
834_960	YES	2000.00	2000.00	False
834_962	YES	2000.00	2000.00	False
834_964	YES	2000.00	2000.00	False
834_966	YES	2000.00	2000.00	False
834_968	YES	2000.00	2000.00	False
834_970	YES	2000.00	2000.00	False
834_972	YES	2000.00	2000.00	False
834_974	YES	2000.00	2000.00	False
834_976	YES	2000.00	2000.00	False
834_978	YES	2000.00	2000.00	False
834_980	YES	2000.00	2000.00	False
834_982	YES	2000.00	2000.00	False
834_984	YES	2000.00	2000.00	False
834_986	YES	2000.00	2000.00	False
834_988	YES	2000.00	2000.00	False
834_990	YES	2000.00	2000.00	False
834_992	YES	2000.00	2000.00	False
834_994	YES	2000.00	2000.00	False
834_996	YES	2000.00	2000.00	False
834_998	YES	2000.00	2000.00	False
836_1000	YES	2000.00	2000.00	False
836_1002	YES	2000.00	2000.00	False
836_1004	YES	2000.00	2000.00	False
836_1006	YES	2000.00	2000.00	False
836_1008	YES	2000.00	2000.00	False
836_1010	YES	2000.00	2000.00	False
836_1012	YES	2000.00	2000.00	False
836_1014	YES	2000.00	2000.00	False
836_1016	YES	2000.00	2000.00	False
836_1018	YES	2000.00	2000.00	False
836_1020	YES	2000.00	2000.00	False
836_1022	YES	2000.00	2000.00	False

2.16 Report on Tiles - continued

<u>Tile</u>	<u>Non-Skewed Tile</u>	<u>Width</u>	<u>Height</u>	<u>Overlap</u>
836_1024	YES	2000.00	2000.00	False
836_1026	YES	2000.00	2000.00	False
836_1028	YES	2000.00	2000.00	False
836_1030	YES	2000.00	2000.00	False
836_1032	YES	2000.00	2000.00	False
836_1034	YES	2000.00	2000.00	False
836_1036	YES	2000.00	2000.00	False
836_1038	YES	2000.00	2000.00	False
836_1040	YES	2000.00	2000.00	False
836_1042	YES	2000.00	2000.00	False
836_1044	YES	2000.00	2000.00	False
836_1046	YES	2000.00	2000.00	False
836_1048	YES	2000.00	2000.00	False
836_1050	YES	2000.00	2000.00	False
836_1052	YES	2000.00	2000.00	False
836_1054	YES	2000.00	2000.00	False
836_1056	YES	2000.00	2000.00	False
836_1058	YES	2000.00	2000.00	False
836_1060	YES	2000.00	2000.00	False
836_1062	YES	2000.00	2000.00	False
836_1064	YES	2000.00	2000.00	False
836_1066	YES	2000.00	2000.00	False
836_1068	YES	2000.00	2000.00	False
836_1070	YES	2000.00	2000.00	False
836_1072	YES	2000.00	2000.00	False
836_1074	YES	2000.00	2000.00	False
836_1076	YES	2000.00	2000.00	False
836_1078	YES	2000.00	2000.00	False
836_1080	YES	2000.00	2000.00	False
836_1082	YES	2000.00	2000.00	False
836_1084	YES	2000.00	2000.00	False
836_1086	YES	2000.00	2000.00	False
836_1088	YES	2000.00	2000.00	False
836_926	YES	2000.00	2000.00	False
836_928	YES	2000.00	2000.00	False
836_930	YES	2000.00	2000.00	False
836_932	YES	2000.00	2000.00	False
836_934	YES	2000.00	2000.00	False
836_936	YES	2000.00	2000.00	False
836_938	YES	2000.00	2000.00	False
836_940	YES	2000.00	2000.00	False
836_942	YES	2000.00	2000.00	False
836_944	YES	2000.00	2000.00	False
836_946	YES	2000.00	2000.00	False
836_948	YES	2000.00	2000.00	False
836_950	YES	2000.00	2000.00	False
836_952	YES	2000.00	2000.00	False
836_954	YES	2000.00	2000.00	False

2.16 Report on Tiles - continued

Tile	Non-Skewed Tile	Width	Height	Overlap
836_956	YES	2000.00	2000.00	False
836_958	YES	2000.00	2000.00	False
836_960	YES	2000.00	2000.00	False
836_962	YES	2000.00	2000.00	False
836_964	YES	2000.00	2000.00	False
836_966	YES	2000.00	2000.00	False
836_968	YES	2000.00	2000.00	False
836_970	YES	2000.00	2000.00	False
836_972	YES	2000.00	2000.00	False
836_974	YES	2000.00	2000.00	False
836_976	YES	2000.00	2000.00	False
836_978	YES	2000.00	2000.00	False
836_980	YES	2000.00	2000.00	False
836_982	YES	2000.00	2000.00	False
836_984	YES	2000.00	2000.00	False
836_986	YES	2000.00	2000.00	False
836_988	YES	2000.00	2000.00	False
836_990	YES	2000.00	2000.00	False
836_992	YES	2000.00	2000.00	False
836_994	YES	2000.00	2000.00	False
836_996	YES	2000.00	2000.00	False
836_998	YES	2000.00	2000.00	False
838_1000	YES	2000.00	2000.00	False
838_1002	YES	2000.00	2000.00	False
838_1004	YES	2000.00	2000.00	False
838_1006	YES	2000.00	2000.00	False
838_1008	YES	2000.00	2000.00	False
838_1010	YES	2000.00	2000.00	False
838_1012	YES	2000.00	2000.00	False
838_1014	YES	2000.00	2000.00	False
838_1016	YES	2000.00	2000.00	False
838_1018	YES	2000.00	2000.00	False
838_1020	YES	2000.00	2000.00	False
838_1022	YES	2000.00	2000.00	False
838_1024	YES	2000.00	2000.00	False
838_1026	YES	2000.00	2000.00	False
838_1028	YES	2000.00	2000.00	False
838_1030	YES	2000.00	2000.00	False
838_1032	YES	2000.00	2000.00	False
838_1034	YES	2000.00	2000.00	False
838_1036	YES	2000.00	2000.00	False
838_1038	YES	2000.00	2000.00	False
838_1040	YES	2000.00	2000.00	False
838_1042	YES	2000.00	2000.00	False
838_1044	YES	2000.00	2000.00	False
838_1046	YES	2000.00	2000.00	False
838_1048	YES	2000.00	2000.00	False
838_1050	YES	2000.00	2000.00	False

2.16 Report on Tiles - continued

Tile	Non-Skewed Tile	Width	Height	Overlap
838_1052	YES	2000.00	2000.00	False
838_1054	YES	2000.00	2000.00	False
838_1056	YES	2000.00	2000.00	False
838_1058	YES	2000.00	2000.00	False
838_1060	YES	2000.00	2000.00	False
838_1062	YES	2000.00	2000.00	False
838_1064	YES	2000.00	2000.00	False
838_1066	YES	2000.00	2000.00	False
838_1068	YES	2000.00	2000.00	False
838_1070	YES	2000.00	2000.00	False
838_1072	YES	2000.00	2000.00	False
838_1074	YES	2000.00	2000.00	False
838_1076	YES	2000.00	2000.00	False
838_1078	YES	2000.00	2000.00	False
838_1080	YES	2000.00	2000.00	False
838_1082	YES	2000.00	2000.00	False
838_1084	YES	2000.00	2000.00	False
838_1086	YES	2000.00	2000.00	False
838_1088	YES	2000.00	2000.00	False
838_926	YES	2000.00	2000.00	False
838_928	YES	2000.00	2000.00	False
838_930	YES	2000.00	2000.00	False
838_932	YES	2000.00	2000.00	False
838_934	YES	2000.00	2000.00	False
838_936	YES	2000.00	2000.00	False
838_938	YES	2000.00	2000.00	False
838_940	YES	2000.00	2000.00	False
838_942	YES	2000.00	2000.00	False
838_944	YES	2000.00	2000.00	False
838_946	YES	2000.00	2000.00	False
838_948	YES	2000.00	2000.00	False
838_950	YES	2000.00	2000.00	False
838_952	YES	2000.00	2000.00	False
838_954	YES	2000.00	2000.00	False
838_956	YES	2000.00	2000.00	False
838_958	YES	2000.00	2000.00	False
838_960	YES	2000.00	2000.00	False
838_962	YES	2000.00	2000.00	False
838_964	YES	2000.00	2000.00	False
838_966	YES	2000.00	2000.00	False
838_968	YES	2000.00	2000.00	False
838_970	YES	2000.00	2000.00	False
838_972	YES	2000.00	2000.00	False
838_974	YES	2000.00	2000.00	False
838_976	YES	2000.00	2000.00	False
838_978	YES	2000.00	2000.00	False
838_980	YES	2000.00	2000.00	False
838_982	YES	2000.00	2000.00	False

2.16 Report on Tiles - continued

<u>Tile</u>	<u>Non-Skewed Tile</u>	<u>Width</u>	<u>Height</u>	<u>Overlap</u>
838_984	YES	2000.00	2000.00	False
838_986	YES	2000.00	2000.00	False
838_988	YES	2000.00	2000.00	False
838_990	YES	2000.00	2000.00	False
838_992	YES	2000.00	2000.00	False
838_994	YES	2000.00	2000.00	False
838_996	YES	2000.00	2000.00	False
838_998	YES	2000.00	2000.00	False
840_1000	YES	2000.00	2000.00	False
840_1002	YES	2000.00	2000.00	False
840_1004	YES	2000.00	2000.00	False
840_1006	YES	2000.00	2000.00	False
840_1008	YES	2000.00	2000.00	False
840_1010	YES	2000.00	2000.00	False
840_1012	YES	2000.00	2000.00	False
840_1014	YES	2000.00	2000.00	False
840_1016	YES	2000.00	2000.00	False
840_1018	YES	2000.00	2000.00	False
840_1020	YES	2000.00	2000.00	False
840_1022	YES	2000.00	2000.00	False
840_1024	YES	2000.00	2000.00	False
840_1026	YES	2000.00	2000.00	False
840_1028	YES	2000.00	2000.00	False
840_1030	YES	2000.00	2000.00	False
840_1032	YES	2000.00	2000.00	False
840_1034	YES	2000.00	2000.00	False
840_1036	YES	2000.00	2000.00	False
840_1038	YES	2000.00	2000.00	False
840_1040	YES	2000.00	2000.00	False
840_1042	YES	2000.00	2000.00	False
840_1044	YES	2000.00	2000.00	False
840_1046	YES	2000.00	2000.00	False
840_1048	YES	2000.00	2000.00	False
840_1050	YES	2000.00	2000.00	False
840_1052	YES	2000.00	2000.00	False
840_1054	YES	2000.00	2000.00	False
840_1056	YES	2000.00	2000.00	False
840_1058	YES	2000.00	2000.00	False
840_1060	YES	2000.00	2000.00	False
840_1062	YES	2000.00	2000.00	False
840_1064	YES	2000.00	2000.00	False
840_1066	YES	2000.00	2000.00	False
840_1068	YES	2000.00	2000.00	False
840_1070	YES	2000.00	2000.00	False
840_1072	YES	2000.00	2000.00	False
840_1074	YES	2000.00	2000.00	False
840_1076	YES	2000.00	2000.00	False
840_1078	YES	2000.00	2000.00	False

2.16 Report on Tiles - continued

<u>Tile</u>	<u>Non-Skewed Tile</u>	<u>Width</u>	<u>Height</u>	<u>Overlap</u>
840_1080	YES	2000.00	2000.00	False
840_1082	YES	2000.00	2000.00	False
840_1084	YES	2000.00	2000.00	False
840_1086	YES	2000.00	2000.00	False
840_1088	YES	2000.00	2000.00	False
840_926	YES	2000.00	2000.00	False
840_928	YES	2000.00	2000.00	False
840_930	YES	2000.00	2000.00	False
840_932	YES	2000.00	2000.00	False
840_934	YES	2000.00	2000.00	False
840_936	YES	2000.00	2000.00	False
840_938	YES	2000.00	2000.00	False
840_940	YES	2000.00	2000.00	False
840_942	YES	2000.00	2000.00	False
840_944	YES	2000.00	2000.00	False
840_946	YES	2000.00	2000.00	False
840_948	YES	2000.00	2000.00	False
840_950	YES	2000.00	2000.00	False
840_952	YES	2000.00	2000.00	False
840_954	YES	2000.00	2000.00	False
840_956	YES	2000.00	2000.00	False
840_958	YES	2000.00	2000.00	False
840_960	YES	2000.00	2000.00	False
840_962	YES	2000.00	2000.00	False
840_964	YES	2000.00	2000.00	False
840_966	YES	2000.00	2000.00	False
840_968	YES	2000.00	2000.00	False
840_970	YES	2000.00	2000.00	False
840_972	YES	2000.00	2000.00	False
840_974	YES	2000.00	2000.00	False
840_976	YES	2000.00	2000.00	False
840_978	YES	2000.00	2000.00	False
840_980	YES	2000.00	2000.00	False
840_982	YES	2000.00	2000.00	False
840_984	YES	2000.00	2000.00	False
840_986	YES	2000.00	2000.00	False
840_988	YES	2000.00	2000.00	False
840_990	YES	2000.00	2000.00	False
840_992	YES	2000.00	2000.00	False
840_994	YES	2000.00	2000.00	False
840_996	YES	2000.00	2000.00	False
840_998	YES	2000.00	2000.00	False
842_1000	YES	2000.00	2000.00	False
842_1002	YES	2000.00	2000.00	False
842_1004	YES	2000.00	2000.00	False
842_1006	YES	2000.00	2000.00	False
842_1008	YES	2000.00	2000.00	False
842_1010	YES	2000.00	2000.00	False

2.16 Report on Tiles - continued

<u>Tile</u>	<u>Non-Skewed Tile</u>	<u>Width</u>	<u>Height</u>	<u>Overlap</u>
842_1012	YES	2000.00	2000.00	False
842_1014	YES	2000.00	2000.00	False
842_1016	YES	2000.00	2000.00	False
842_1018	YES	2000.00	2000.00	False
842_1020	YES	2000.00	2000.00	False
842_1022	YES	2000.00	2000.00	False
842_1024	YES	2000.00	2000.00	False
842_1026	YES	2000.00	2000.00	False
842_1028	YES	2000.00	2000.00	False
842_1030	YES	2000.00	2000.00	False
842_1032	YES	2000.00	2000.00	False
842_1034	YES	2000.00	2000.00	False
842_1036	YES	2000.00	2000.00	False
842_1038	YES	2000.00	2000.00	False
842_1040	YES	2000.00	2000.00	False
842_1042	YES	2000.00	2000.00	False
842_1044	YES	2000.00	2000.00	False
842_1046	YES	2000.00	2000.00	False
842_1048	YES	2000.00	2000.00	False
842_1050	YES	2000.00	2000.00	False
842_1052	YES	2000.00	2000.00	False
842_1054	YES	2000.00	2000.00	False
842_1056	YES	2000.00	2000.00	False
842_1058	YES	2000.00	2000.00	False
842_1060	YES	2000.00	2000.00	False
842_1062	YES	2000.00	2000.00	False
842_1064	YES	2000.00	2000.00	False
842_1066	YES	2000.00	2000.00	False
842_1068	YES	2000.00	2000.00	False
842_1070	YES	2000.00	2000.00	False
842_1072	YES	2000.00	2000.00	False
842_1074	YES	2000.00	2000.00	False
842_1076	YES	2000.00	2000.00	False
842_1078	YES	2000.00	2000.00	False
842_1080	YES	2000.00	2000.00	False
842_1082	YES	2000.00	2000.00	False
842_1084	YES	2000.00	2000.00	False
842_1086	YES	2000.00	2000.00	False
842_1088	YES	2000.00	2000.00	False
842_926	YES	2000.00	2000.00	False
842_928	YES	2000.00	2000.00	False
842_930	YES	2000.00	2000.00	False
842_932	YES	2000.00	2000.00	False
842_934	YES	2000.00	2000.00	False
842_936	YES	2000.00	2000.00	False
842_938	YES	2000.00	2000.00	False
842_940	YES	2000.00	2000.00	False
842_942	YES	2000.00	2000.00	False

2.16 Report on Tiles - continued

Tile	Non-Skewed Tile	Width	Height	Overlap
842_944	YES	2000.00	2000.00	False
842_946	YES	2000.00	2000.00	False
842_948	YES	2000.00	2000.00	False
842_950	YES	2000.00	2000.00	False
842_952	YES	2000.00	2000.00	False
842_954	YES	2000.00	2000.00	False
842_956	YES	2000.00	2000.00	False
842_958	YES	2000.00	2000.00	False
842_960	YES	2000.00	2000.00	False
842_962	YES	2000.00	2000.00	False
842_964	YES	2000.00	2000.00	False
842_966	YES	2000.00	2000.00	False
842_968	YES	2000.00	2000.00	False
842_970	YES	2000.00	2000.00	False
842_972	YES	2000.00	2000.00	False
842_974	YES	2000.00	2000.00	False
842_976	YES	2000.00	2000.00	False
842_978	YES	2000.00	2000.00	False
842_980	YES	2000.00	2000.00	False
842_982	YES	2000.00	2000.00	False
842_984	YES	2000.00	2000.00	False
842_986	YES	2000.00	2000.00	False
842_988	YES	2000.00	2000.00	False
842_990	YES	2000.00	2000.00	False
842_992	YES	2000.00	2000.00	False
842_994	YES	2000.00	2000.00	False
842_996	YES	2000.00	2000.00	False
842_998	YES	2000.00	2000.00	False
844_1000	YES	2000.00	2000.00	False
844_1002	YES	2000.00	2000.00	False
844_1004	YES	2000.00	2000.00	False
844_1006	YES	2000.00	2000.00	False
844_1008	YES	2000.00	2000.00	False
844_1010	YES	2000.00	2000.00	False
844_1012	YES	2000.00	2000.00	False
844_1014	YES	2000.00	2000.00	False
844_1016	YES	2000.00	2000.00	False
844_1018	YES	2000.00	2000.00	False
844_1020	YES	2000.00	2000.00	False
844_1022	YES	2000.00	2000.00	False
844_1024	YES	2000.00	2000.00	False
844_1026	YES	2000.00	2000.00	False
844_1028	YES	2000.00	2000.00	False
844_1030	YES	2000.00	2000.00	False
844_1032	YES	2000.00	2000.00	False
844_1034	YES	2000.00	2000.00	False
844_1036	YES	2000.00	2000.00	False
844_1038	YES	2000.00	2000.00	False

2.16 Report on Tiles - continued

<u>Tile</u>	<u>Non-Skewed Tile</u>	<u>Width</u>	<u>Height</u>	<u>Overlap</u>
844_1040	YES	2000.00	2000.00	False
844_1042	YES	2000.00	2000.00	False
844_1044	YES	2000.00	2000.00	False
844_1046	YES	2000.00	2000.00	False
844_1048	YES	2000.00	2000.00	False
844_1050	YES	2000.00	2000.00	False
844_1052	YES	2000.00	2000.00	False
844_1054	YES	2000.00	2000.00	False
844_1056	YES	2000.00	2000.00	False
844_1058	YES	2000.00	2000.00	False
844_1060	YES	2000.00	2000.00	False
844_1062	YES	2000.00	2000.00	False
844_1064	YES	2000.00	2000.00	False
844_1066	YES	2000.00	2000.00	False
844_1068	YES	2000.00	2000.00	False
844_1070	YES	2000.00	2000.00	False
844_1072	YES	2000.00	2000.00	False
844_1074	YES	2000.00	2000.00	False
844_1076	YES	2000.00	2000.00	False
844_1078	YES	2000.00	2000.00	False
844_1080	YES	2000.00	2000.00	False
844_1082	YES	2000.00	2000.00	False
844_1084	YES	2000.00	2000.00	False
844_1086	YES	2000.00	2000.00	False
844_1088	YES	2000.00	2000.00	False
844_926	YES	2000.00	2000.00	False
844_928	YES	2000.00	2000.00	False
844_930	YES	2000.00	2000.00	False
844_932	YES	2000.00	2000.00	False
844_934	YES	2000.00	2000.00	False
844_936	YES	2000.00	2000.00	False
844_938	YES	2000.00	2000.00	False
844_940	YES	2000.00	2000.00	False
844_942	YES	2000.00	2000.00	False
844_944	YES	2000.00	2000.00	False
844_946	YES	2000.00	2000.00	False
844_948	YES	2000.00	2000.00	False
844_950	YES	2000.00	2000.00	False
844_952	YES	2000.00	2000.00	False
844_954	YES	2000.00	2000.00	False
844_956	YES	2000.00	2000.00	False
844_958	YES	2000.00	2000.00	False
844_960	YES	2000.00	2000.00	False
844_962	YES	2000.00	2000.00	False
844_964	YES	2000.00	2000.00	False
844_966	YES	2000.00	2000.00	False
844_968	YES	2000.00	2000.00	False
844_970	YES	2000.00	2000.00	False

2.16 Report on Tiles - continued

<u>Tile</u>	<u>Non-Skewed Tile</u>	<u>Width</u>	<u>Height</u>	<u>Overlap</u>
844_972	YES	2000.00	2000.00	False
844_974	YES	2000.00	2000.00	False
844_976	YES	2000.00	2000.00	False
844_978	YES	2000.00	2000.00	False
844_980	YES	2000.00	2000.00	False
844_982	YES	2000.00	2000.00	False
844_984	YES	2000.00	2000.00	False
844_986	YES	2000.00	2000.00	False
844_988	YES	2000.00	2000.00	False
844_990	YES	2000.00	2000.00	False
844_992	YES	2000.00	2000.00	False
844_994	YES	2000.00	2000.00	False
844_996	YES	2000.00	2000.00	False
844_998	YES	2000.00	2000.00	False
846_1000	YES	2000.00	2000.00	False
846_1002	YES	2000.00	2000.00	False
846_1004	YES	2000.00	2000.00	False
846_1006	YES	2000.00	2000.00	False
846_1008	YES	2000.00	2000.00	False
846_1010	YES	2000.00	2000.00	False
846_1012	YES	2000.00	2000.00	False
846_1014	YES	2000.00	2000.00	False
846_1016	YES	2000.00	2000.00	False
846_1018	YES	2000.00	2000.00	False
846_1020	YES	2000.00	2000.00	False
846_1022	YES	2000.00	2000.00	False
846_1024	YES	2000.00	2000.00	False
846_1026	YES	2000.00	2000.00	False
846_1028	YES	2000.00	2000.00	False
846_1030	YES	2000.00	2000.00	False
846_1032	YES	2000.00	2000.00	False
846_1034	YES	2000.00	2000.00	False
846_1036	YES	2000.00	2000.00	False
846_1038	YES	2000.00	2000.00	False
846_1040	YES	2000.00	2000.00	False
846_1042	YES	2000.00	2000.00	False
846_1044	YES	2000.00	2000.00	False
846_1046	YES	2000.00	2000.00	False
846_1048	YES	2000.00	2000.00	False
846_1050	YES	2000.00	2000.00	False
846_1052	YES	2000.00	2000.00	False
846_1054	YES	2000.00	2000.00	False
846_1056	YES	2000.00	2000.00	False
846_1058	YES	2000.00	2000.00	False
846_1060	YES	2000.00	2000.00	False
846_1062	YES	2000.00	2000.00	False
846_1064	YES	2000.00	2000.00	False
846_1066	YES	2000.00	2000.00	False

2.16 Report on Tiles - continued

Tile	Non-Skewed Tile	Width	Height	Overlap
846_1068	YES	2000.00	2000.00	False
846_1070	YES	2000.00	2000.00	False
846_1072	YES	2000.00	2000.00	False
846_1074	YES	2000.00	2000.00	False
846_1076	YES	2000.00	2000.00	False
846_1078	YES	2000.00	2000.00	False
846_1080	YES	2000.00	2000.00	False
846_1082	YES	2000.00	2000.00	False
846_1084	YES	2000.00	2000.00	False
846_1086	YES	2000.00	2000.00	False
846_1088	YES	2000.00	2000.00	False
846_926	YES	2000.00	2000.00	False
846_928	YES	2000.00	2000.00	False
846_930	YES	2000.00	2000.00	False
846_932	YES	2000.00	2000.00	False
846_934	YES	2000.00	2000.00	False
846_936	YES	2000.00	2000.00	False
846_938	YES	2000.00	2000.00	False
846_940	YES	2000.00	2000.00	False
846_942	YES	2000.00	2000.00	False
846_944	YES	2000.00	2000.00	False
846_946	YES	2000.00	2000.00	False
846_948	YES	2000.00	2000.00	False
846_950	YES	2000.00	2000.00	False
846_952	YES	2000.00	2000.00	False
846_954	YES	2000.00	2000.00	False
846_956	YES	2000.00	2000.00	False
846_958	YES	2000.00	2000.00	False
846_960	YES	2000.00	2000.00	False
846_962	YES	2000.00	2000.00	False
846_964	YES	2000.00	2000.00	False
846_966	YES	2000.00	2000.00	False
846_968	YES	2000.00	2000.00	False
846_970	YES	2000.00	2000.00	False
846_972	YES	2000.00	2000.00	False
846_974	YES	2000.00	2000.00	False
846_976	YES	2000.00	2000.00	False
846_978	YES	2000.00	2000.00	False
846_980	YES	2000.00	2000.00	False
846_982	YES	2000.00	2000.00	False
846_984	YES	2000.00	2000.00	False
846_986	YES	2000.00	2000.00	False
846_988	YES	2000.00	2000.00	False
846_990	YES	2000.00	2000.00	False
846_992	YES	2000.00	2000.00	False
846_994	YES	2000.00	2000.00	False
846_996	YES	2000.00	2000.00	False
846_998	YES	2000.00	2000.00	False

2.16 Report on Tiles - continued

Tile	Non-Skewed Tile	Width	Height	Overlap
848_1000	YES	2000.00	2000.00	False
848_1002	YES	2000.00	2000.00	False
848_1004	YES	2000.00	2000.00	False
848_1006	YES	2000.00	2000.00	False
848_1008	YES	2000.00	2000.00	False
848_1010	YES	2000.00	2000.00	False
848_1012	YES	2000.00	2000.00	False
848_1014	YES	2000.00	2000.00	False
848_1016	YES	2000.00	2000.00	False
848_1018	YES	2000.00	2000.00	False
848_1020	YES	2000.00	2000.00	False
848_1022	YES	2000.00	2000.00	False
848_1024	YES	2000.00	2000.00	False
848_1026	YES	2000.00	2000.00	False
848_1028	YES	2000.00	2000.00	False
848_1030	YES	2000.00	2000.00	False
848_1032	YES	2000.00	2000.00	False
848_1034	YES	2000.00	2000.00	False
848_1036	YES	2000.00	2000.00	False
848_1038	YES	2000.00	2000.00	False
848_1040	YES	2000.00	2000.00	False
848_1042	YES	2000.00	2000.00	False
848_1044	YES	2000.00	2000.00	False
848_1046	YES	2000.00	2000.00	False
848_1048	YES	2000.00	2000.00	False
848_1050	YES	2000.00	2000.00	False
848_1052	YES	2000.00	2000.00	False
848_1054	YES	2000.00	2000.00	False
848_1056	YES	2000.00	2000.00	False
848_1058	YES	2000.00	2000.00	False
848_1060	YES	2000.00	2000.00	False
848_1062	YES	2000.00	2000.00	False
848_1064	YES	2000.00	2000.00	False
848_1066	YES	2000.00	2000.00	False
848_1068	YES	2000.00	2000.00	False
848_1070	YES	2000.00	2000.00	False
848_1072	YES	2000.00	2000.00	False
848_1074	YES	2000.00	2000.00	False
848_1076	YES	2000.00	2000.00	False
848_1078	YES	2000.00	2000.00	False
848_1080	YES	2000.00	2000.00	False
848_1082	YES	2000.00	2000.00	False
848_1084	YES	2000.00	2000.00	False
848_1086	YES	2000.00	2000.00	False
848_1088	YES	2000.00	2000.00	False
848_926	YES	2000.00	2000.00	False
848_928	YES	2000.00	2000.00	False
848_930	YES	2000.00	2000.00	False

2.16 Report on Tiles - continued

Tile	Non-Skewed Tile	Width	Height	Overlap
848_932	YES	2000.00	2000.00	False
848_934	YES	2000.00	2000.00	False
848_936	YES	2000.00	2000.00	False
848_938	YES	2000.00	2000.00	False
848_940	YES	2000.00	2000.00	False
848_942	YES	2000.00	2000.00	False
848_944	YES	2000.00	2000.00	False
848_946	YES	2000.00	2000.00	False
848_948	YES	2000.00	2000.00	False
848_950	YES	2000.00	2000.00	False
848_952	YES	2000.00	2000.00	False
848_954	YES	2000.00	2000.00	False
848_956	YES	2000.00	2000.00	False
848_958	YES	2000.00	2000.00	False
848_960	YES	2000.00	2000.00	False
848_962	YES	2000.00	2000.00	False
848_964	YES	2000.00	2000.00	False
848_966	YES	2000.00	2000.00	False
848_968	YES	2000.00	2000.00	False
848_970	YES	2000.00	2000.00	False
848_972	YES	2000.00	2000.00	False
848_974	YES	2000.00	2000.00	False
848_976	YES	2000.00	2000.00	False
848_978	YES	2000.00	2000.00	False
848_980	YES	2000.00	2000.00	False
848_982	YES	2000.00	2000.00	False
848_984	YES	2000.00	2000.00	False
848_986	YES	2000.00	2000.00	False
848_988	YES	2000.00	2000.00	False
848_990	YES	2000.00	2000.00	False
848_992	YES	2000.00	2000.00	False
848_994	YES	2000.00	2000.00	False
848_996	YES	2000.00	2000.00	False
848_998	YES	2000.00	2000.00	False
850_1000	YES	2000.00	2000.00	False
850_1002	YES	2000.00	2000.00	False
850_1004	YES	2000.00	2000.00	False
850_1006	YES	2000.00	2000.00	False
850_1008	YES	2000.00	2000.00	False
850_1010	YES	2000.00	2000.00	False
850_1012	YES	2000.00	2000.00	False
850_1014	YES	2000.00	2000.00	False
850_1016	YES	2000.00	2000.00	False
850_1018	YES	2000.00	2000.00	False
850_1020	YES	2000.00	2000.00	False
850_1022	YES	2000.00	2000.00	False
850_1024	YES	2000.00	2000.00	False
850_1026	YES	2000.00	2000.00	False

2.16 Report on Tiles - continued

<u>Tile</u>	<u>Non-Skewed Tile</u>	<u>Width</u>	<u>Height</u>	<u>Overlap</u>
850_1028	YES	2000.00	2000.00	False
850_1030	YES	2000.00	2000.00	False
850_1032	YES	2000.00	2000.00	False
850_1034	YES	2000.00	2000.00	False
850_1036	YES	2000.00	2000.00	False
850_1038	YES	2000.00	2000.00	False
850_1040	YES	2000.00	2000.00	False
850_1042	YES	2000.00	2000.00	False
850_1044	YES	2000.00	2000.00	False
850_1046	YES	2000.00	2000.00	False
850_1048	YES	2000.00	2000.00	False
850_1050	YES	2000.00	2000.00	False
850_1052	YES	2000.00	2000.00	False
850_1054	YES	2000.00	2000.00	False
850_1056	YES	2000.00	2000.00	False
850_1058	YES	2000.00	2000.00	False
850_1060	YES	2000.00	2000.00	False
850_1062	YES	2000.00	2000.00	False
850_1064	YES	2000.00	2000.00	False
850_1066	YES	2000.00	2000.00	False
850_1068	YES	2000.00	2000.00	False
850_1070	YES	2000.00	2000.00	False
850_1072	YES	2000.00	2000.00	False
850_1074	YES	2000.00	2000.00	False
850_1076	YES	2000.00	2000.00	False
850_1078	YES	2000.00	2000.00	False
850_1080	YES	2000.00	2000.00	False
850_1082	YES	2000.00	2000.00	False
850_1084	YES	2000.00	2000.00	False
850_1086	YES	2000.00	2000.00	False
850_1088	YES	2000.00	2000.00	False
850_926	YES	2000.00	2000.00	False
850_928	YES	2000.00	2000.00	False
850_930	YES	2000.00	2000.00	False
850_932	YES	2000.00	2000.00	False
850_934	YES	2000.00	2000.00	False
850_936	YES	2000.00	2000.00	False
850_938	YES	2000.00	2000.00	False
850_940	YES	2000.00	2000.00	False
850_942	YES	2000.00	2000.00	False
850_944	YES	2000.00	2000.00	False
850_946	YES	2000.00	2000.00	False
850_948	YES	2000.00	2000.00	False
850_950	YES	2000.00	2000.00	False
850_952	YES	2000.00	2000.00	False
850_954	YES	2000.00	2000.00	False
850_956	YES	2000.00	2000.00	False
850_958	YES	2000.00	2000.00	False

2.16 Report on Tiles - continued

Tile	Non-Skewed Tile	Width	Height	Overlap
850_960	YES	2000.00	2000.00	False
850_962	YES	2000.00	2000.00	False
850_964	YES	2000.00	2000.00	False
850_966	YES	2000.00	2000.00	False
850_968	YES	2000.00	2000.00	False
850_970	YES	2000.00	2000.00	False
850_972	YES	2000.00	2000.00	False
850_974	YES	2000.00	2000.00	False
850_976	YES	2000.00	2000.00	False
850_978	YES	2000.00	2000.00	False
850_980	YES	2000.00	2000.00	False
850_982	YES	2000.00	2000.00	False
850_984	YES	2000.00	2000.00	False
850_986	YES	2000.00	2000.00	False
850_988	YES	2000.00	2000.00	False
850_990	YES	2000.00	2000.00	False
850_992	YES	2000.00	2000.00	False
850_994	YES	2000.00	2000.00	False
850_996	YES	2000.00	2000.00	False
850_998	YES	2000.00	2000.00	False
852_1000	YES	2000.00	2000.00	False
852_1002	YES	2000.00	2000.00	False
852_1004	YES	2000.00	2000.00	False
852_1006	YES	2000.00	2000.00	False
852_1008	YES	2000.00	2000.00	False
852_1010	YES	2000.00	2000.00	False
852_1012	YES	2000.00	2000.00	False
852_1014	YES	2000.00	2000.00	False
852_1016	YES	2000.00	2000.00	False
852_1018	YES	2000.00	2000.00	False
852_1020	YES	2000.00	2000.00	False
852_1022	YES	2000.00	2000.00	False
852_1024	YES	2000.00	2000.00	False
852_1026	YES	2000.00	2000.00	False
852_1028	YES	2000.00	2000.00	False
852_1030	YES	2000.00	2000.00	False
852_1032	YES	2000.00	2000.00	False
852_1034	YES	2000.00	2000.00	False
852_1036	YES	2000.00	2000.00	False
852_1038	YES	2000.00	2000.00	False
852_1040	YES	2000.00	2000.00	False
852_1042	YES	2000.00	2000.00	False
852_1044	YES	2000.00	2000.00	False
852_1046	YES	2000.00	2000.00	False
852_1048	YES	2000.00	2000.00	False
852_1050	YES	2000.00	2000.00	False
852_1052	YES	2000.00	2000.00	False
852_1054	YES	2000.00	2000.00	False

2.16 Report on Tiles - continued

<u>Tile</u>	<u>Non-Skewed Tile</u>	<u>Width</u>	<u>Height</u>	<u>Overlap</u>
852_1056	YES	2000.00	2000.00	False
852_1058	YES	2000.00	2000.00	False
852_1060	YES	2000.00	2000.00	False
852_1062	YES	2000.00	2000.00	False
852_1064	YES	2000.00	2000.00	False
852_1066	YES	2000.00	2000.00	False
852_1068	YES	2000.00	2000.00	False
852_926	YES	2000.00	2000.00	False
852_928	YES	2000.00	2000.00	False
852_930	YES	2000.00	2000.00	False
852_932	YES	2000.00	2000.00	False
852_934	YES	2000.00	2000.00	False
852_936	YES	2000.00	2000.00	False
852_938	YES	2000.00	2000.00	False
852_940	YES	2000.00	2000.00	False
852_942	YES	2000.00	2000.00	False
852_944	YES	2000.00	2000.00	False
852_946	YES	2000.00	2000.00	False
852_948	YES	2000.00	2000.00	False
852_950	YES	2000.00	2000.00	False
852_952	YES	2000.00	2000.00	False
852_954	YES	2000.00	2000.00	False
852_956	YES	2000.00	2000.00	False
852_958	YES	2000.00	2000.00	False
852_960	YES	2000.00	2000.00	False
852_962	YES	2000.00	2000.00	False
852_964	YES	2000.00	2000.00	False
852_966	YES	2000.00	2000.00	False
852_968	YES	2000.00	2000.00	False
852_970	YES	2000.00	2000.00	False
852_972	YES	2000.00	2000.00	False
852_974	YES	2000.00	2000.00	False
852_976	YES	2000.00	2000.00	False
852_978	YES	2000.00	2000.00	False
852_980	YES	2000.00	2000.00	False
852_982	YES	2000.00	2000.00	False
852_984	YES	2000.00	2000.00	False
852_986	YES	2000.00	2000.00	False
852_988	YES	2000.00	2000.00	False
852_990	YES	2000.00	2000.00	False
852_992	YES	2000.00	2000.00	False
852_994	YES	2000.00	2000.00	False
852_996	YES	2000.00	2000.00	False
852_998	YES	2000.00	2000.00	False
854_1000	YES	2000.00	2000.00	False
854_1002	YES	2000.00	2000.00	False
854_1004	YES	2000.00	2000.00	False
854_1006	YES	2000.00	2000.00	False

2.16 Report on Tiles - continued

<u>Tile</u>	<u>Non-Skewed Tile</u>	<u>Width</u>	<u>Height</u>	<u>Overlap</u>
854_1008	YES	2000.00	2000.00	False
854_1010	YES	2000.00	2000.00	False
854_1012	YES	2000.00	2000.00	False
854_1014	YES	2000.00	2000.00	False
854_1016	YES	2000.00	2000.00	False
854_1018	YES	2000.00	2000.00	False
854_1020	YES	2000.00	2000.00	False
854_1022	YES	2000.00	2000.00	False
854_1024	YES	2000.00	2000.00	False
854_1026	YES	2000.00	2000.00	False
854_1028	YES	2000.00	2000.00	False
854_1030	YES	2000.00	2000.00	False
854_1032	YES	2000.00	2000.00	False
854_1034	YES	2000.00	2000.00	False
854_1036	YES	2000.00	2000.00	False
854_1038	YES	2000.00	2000.00	False
854_1040	YES	2000.00	2000.00	False
854_1042	YES	2000.00	2000.00	False
854_1044	YES	2000.00	2000.00	False
854_1046	YES	2000.00	2000.00	False
854_1048	YES	2000.00	2000.00	False
854_1050	YES	2000.00	2000.00	False
854_1052	YES	2000.00	2000.00	False
854_1054	YES	2000.00	2000.00	False
854_1056	YES	2000.00	2000.00	False
854_1058	YES	2000.00	2000.00	False
854_1060	YES	2000.00	2000.00	False
854_1062	YES	2000.00	2000.00	False
854_926	YES	2000.00	2000.00	False
854_928	YES	2000.00	2000.00	False
854_930	YES	2000.00	2000.00	False
854_932	YES	2000.00	2000.00	False
854_934	YES	2000.00	2000.00	False
854_936	YES	2000.00	2000.00	False
854_938	YES	2000.00	2000.00	False
854_940	YES	2000.00	2000.00	False
854_942	YES	2000.00	2000.00	False
854_944	YES	2000.00	2000.00	False
854_946	YES	2000.00	2000.00	False
854_948	YES	2000.00	2000.00	False
854_950	YES	2000.00	2000.00	False
854_952	YES	2000.00	2000.00	False
854_954	YES	2000.00	2000.00	False
854_956	YES	2000.00	2000.00	False
854_958	YES	2000.00	2000.00	False
854_960	YES	2000.00	2000.00	False
854_962	YES	2000.00	2000.00	False
854_964	YES	2000.00	2000.00	False

2.16 Report on Tiles - continued

<u>Tile</u>	<u>Non-Skewed Tile</u>	<u>Width</u>	<u>Height</u>	<u>Overlap</u>
854_966	YES	2000.00	2000.00	False
854_968	YES	2000.00	2000.00	False
854_970	YES	2000.00	2000.00	False
854_972	YES	2000.00	2000.00	False
854_974	YES	2000.00	2000.00	False
854_976	YES	2000.00	2000.00	False
854_978	YES	2000.00	2000.00	False
854_980	YES	2000.00	2000.00	False
854_982	YES	2000.00	2000.00	False
854_984	YES	2000.00	2000.00	False
854_986	YES	2000.00	2000.00	False
854_988	YES	2000.00	2000.00	False
854_990	YES	2000.00	2000.00	False
854_992	YES	2000.00	2000.00	False
854_994	YES	2000.00	2000.00	False
854_996	YES	2000.00	2000.00	False
854_998	YES	2000.00	2000.00	False
856_1000	YES	2000.00	2000.00	False
856_1002	YES	2000.00	2000.00	False
856_1004	YES	2000.00	2000.00	False
856_1006	YES	2000.00	2000.00	False
856_1008	YES	2000.00	2000.00	False
856_1010	YES	2000.00	2000.00	False
856_1012	YES	2000.00	2000.00	False
856_1014	YES	2000.00	2000.00	False
856_1016	YES	2000.00	2000.00	False
856_1018	YES	2000.00	2000.00	False
856_1020	YES	2000.00	2000.00	False
856_1022	YES	2000.00	2000.00	False
856_1024	YES	2000.00	2000.00	False
856_1026	YES	2000.00	2000.00	False
856_1028	YES	2000.00	2000.00	False
856_1030	YES	2000.00	2000.00	False
856_1032	YES	2000.00	2000.00	False
856_1034	YES	2000.00	2000.00	False
856_1036	YES	2000.00	2000.00	False
856_1038	YES	2000.00	2000.00	False
856_1040	YES	2000.00	2000.00	False
856_1042	YES	2000.00	2000.00	False
856_1044	YES	2000.00	2000.00	False
856_1046	YES	2000.00	2000.00	False
856_1048	YES	2000.00	2000.00	False
856_1050	YES	2000.00	2000.00	False
856_1052	YES	2000.00	2000.00	False
856_1054	YES	2000.00	2000.00	False
856_1056	YES	2000.00	2000.00	False
856_1058	YES	2000.00	2000.00	False
856_1060	YES	2000.00	2000.00	False

2.16 Report on Tiles - continued

<u>Tile</u>	<u>Non-Skewed Tile</u>	<u>Width</u>	<u>Height</u>	<u>Overlap</u>
856_1062	YES	2000.00	2000.00	False
856_926	YES	2000.00	2000.00	False
856_928	YES	2000.00	2000.00	False
856_930	YES	2000.00	2000.00	False
856_932	YES	2000.00	2000.00	False
856_934	YES	2000.00	2000.00	False
856_936	YES	2000.00	2000.00	False
856_938	YES	2000.00	2000.00	False
856_940	YES	2000.00	2000.00	False
856_942	YES	2000.00	2000.00	False
856_944	YES	2000.00	2000.00	False
856_946	YES	2000.00	2000.00	False
856_948	YES	2000.00	2000.00	False
856_950	YES	2000.00	2000.00	False
856_952	YES	2000.00	2000.00	False
856_954	YES	2000.00	2000.00	False
856_956	YES	2000.00	2000.00	False
856_958	YES	2000.00	2000.00	False
856_960	YES	2000.00	2000.00	False
856_962	YES	2000.00	2000.00	False
856_964	YES	2000.00	2000.00	False
856_966	YES	2000.00	2000.00	False
856_968	YES	2000.00	2000.00	False
856_970	YES	2000.00	2000.00	False
856_972	YES	2000.00	2000.00	False
856_974	YES	2000.00	2000.00	False
856_976	YES	2000.00	2000.00	False
856_978	YES	2000.00	2000.00	False
856_980	YES	2000.00	2000.00	False
856_982	YES	2000.00	2000.00	False
856_984	YES	2000.00	2000.00	False
856_986	YES	2000.00	2000.00	False
856_988	YES	2000.00	2000.00	False
856_990	YES	2000.00	2000.00	False
856_992	YES	2000.00	2000.00	False
856_994	YES	2000.00	2000.00	False
856_996	YES	2000.00	2000.00	False
856_998	YES	2000.00	2000.00	False
858_1000	YES	2000.00	2000.00	False
858_1002	YES	2000.00	2000.00	False
858_1004	YES	2000.00	2000.00	False
858_1006	YES	2000.00	2000.00	False
858_1008	YES	2000.00	2000.00	False
858_1010	YES	2000.00	2000.00	False
858_1012	YES	2000.00	2000.00	False
858_1014	YES	2000.00	2000.00	False
858_1016	YES	2000.00	2000.00	False
858_1018	YES	2000.00	2000.00	False

2.16 Report on Tiles - continued

Tile	Non-Skewed Tile	Width	Height	Overlap
858_1020	YES	2000.00	2000.00	False
858_1022	YES	2000.00	2000.00	False
858_1024	YES	2000.00	2000.00	False
858_1026	YES	2000.00	2000.00	False
858_1028	YES	2000.00	2000.00	False
858_1030	YES	2000.00	2000.00	False
858_1032	YES	2000.00	2000.00	False
858_1034	YES	2000.00	2000.00	False
858_1036	YES	2000.00	2000.00	False
858_1038	YES	2000.00	2000.00	False
858_1040	YES	2000.00	2000.00	False
858_1042	YES	2000.00	2000.00	False
858_1044	YES	2000.00	2000.00	False
858_1046	YES	2000.00	2000.00	False
858_1048	YES	2000.00	2000.00	False
858_1050	YES	2000.00	2000.00	False
858_1052	YES	2000.00	2000.00	False
858_1054	YES	2000.00	2000.00	False
858_1056	YES	2000.00	2000.00	False
858_1058	YES	2000.00	2000.00	False
858_1060	YES	2000.00	2000.00	False
858_1062	YES	2000.00	2000.00	False
858_926	YES	2000.00	2000.00	False
858_928	YES	2000.00	2000.00	False
858_930	YES	2000.00	2000.00	False
858_932	YES	2000.00	2000.00	False
858_934	YES	2000.00	2000.00	False
858_936	YES	2000.00	2000.00	False
858_938	YES	2000.00	2000.00	False
858_940	YES	2000.00	2000.00	False
858_942	YES	2000.00	2000.00	False
858_944	YES	2000.00	2000.00	False
858_946	YES	2000.00	2000.00	False
858_948	YES	2000.00	2000.00	False
858_950	YES	2000.00	2000.00	False
858_952	YES	2000.00	2000.00	False
858_954	YES	2000.00	2000.00	False
858_956	YES	2000.00	2000.00	False
858_958	YES	2000.00	2000.00	False
858_960	YES	2000.00	2000.00	False
858_962	YES	2000.00	2000.00	False
858_964	YES	2000.00	2000.00	False
858_966	YES	2000.00	2000.00	False
858_968	YES	2000.00	2000.00	False
858_970	YES	2000.00	2000.00	False
858_972	YES	2000.00	2000.00	False
858_974	YES	2000.00	2000.00	False
858_976	YES	2000.00	2000.00	False

2.16 Report on Tiles - continued

<u>Tile</u>	<u>Non-Skewed Tile</u>	<u>Width</u>	<u>Height</u>	<u>Overlap</u>
858_978	YES	2000.00	2000.00	False
858_980	YES	2000.00	2000.00	False
858_982	YES	2000.00	2000.00	False
858_984	YES	2000.00	2000.00	False
858_986	YES	2000.00	2000.00	False
858_988	YES	2000.00	2000.00	False
858_990	YES	2000.00	2000.00	False
858_992	YES	2000.00	2000.00	False
858_994	YES	2000.00	2000.00	False
858_996	YES	2000.00	2000.00	False
858_998	YES	2000.00	2000.00	False
860_1000	YES	2000.00	2000.00	False
860_1002	YES	2000.00	2000.00	False
860_1004	YES	2000.00	2000.00	False
860_1006	YES	2000.00	2000.00	False
860_1008	YES	2000.00	2000.00	False
860_1010	YES	2000.00	2000.00	False
860_1012	YES	2000.00	2000.00	False
860_1014	YES	2000.00	2000.00	False
860_1016	YES	2000.00	2000.00	False
860_1018	YES	2000.00	2000.00	False
860_1020	YES	2000.00	2000.00	False
860_1022	YES	2000.00	2000.00	False
860_1024	YES	2000.00	2000.00	False
860_1026	YES	2000.00	2000.00	False
860_1028	YES	2000.00	2000.00	False
860_1030	YES	2000.00	2000.00	False
860_1032	YES	2000.00	2000.00	False
860_1034	YES	2000.00	2000.00	False
860_1036	YES	2000.00	2000.00	False
860_1038	YES	2000.00	2000.00	False
860_1040	YES	2000.00	2000.00	False
860_1042	YES	2000.00	2000.00	False
860_1044	YES	2000.00	2000.00	False
860_1046	YES	2000.00	2000.00	False
860_1048	YES	2000.00	2000.00	False
860_1050	YES	2000.00	2000.00	False
860_1052	YES	2000.00	2000.00	False
860_1054	YES	2000.00	2000.00	False
860_1056	YES	2000.00	2000.00	False
860_1058	YES	2000.00	2000.00	False
860_1060	YES	2000.00	2000.00	False
860_1062	YES	2000.00	2000.00	False
860_926	YES	2000.00	2000.00	False
860_928	YES	2000.00	2000.00	False
860_930	YES	2000.00	2000.00	False
860_932	YES	2000.00	2000.00	False
860_934	YES	2000.00	2000.00	False

2.16 Report on Tiles - continued

<u>Tile</u>	<u>Non-Skewed Tile</u>	<u>Width</u>	<u>Height</u>	<u>Overlap</u>
860_936	YES	2000.00	2000.00	False
860_938	YES	2000.00	2000.00	False
860_940	YES	2000.00	2000.00	False
860_942	YES	2000.00	2000.00	False
860_944	YES	2000.00	2000.00	False
860_946	YES	2000.00	2000.00	False
860_948	YES	2000.00	2000.00	False
860_950	YES	2000.00	2000.00	False
860_952	YES	2000.00	2000.00	False
860_954	YES	2000.00	2000.00	False
860_956	YES	2000.00	2000.00	False
860_958	YES	2000.00	2000.00	False
860_960	YES	2000.00	2000.00	False
860_962	YES	2000.00	2000.00	False
860_964	YES	2000.00	2000.00	False
860_966	YES	2000.00	2000.00	False
860_968	YES	2000.00	2000.00	False
860_970	YES	2000.00	2000.00	False
860_972	YES	2000.00	2000.00	False
860_974	YES	2000.00	2000.00	False
860_976	YES	2000.00	2000.00	False
860_978	YES	2000.00	2000.00	False
860_980	YES	2000.00	2000.00	False
860_982	YES	2000.00	2000.00	False
860_984	YES	2000.00	2000.00	False
860_986	YES	2000.00	2000.00	False
860_988	YES	2000.00	2000.00	False
860_990	YES	2000.00	2000.00	False
860_992	YES	2000.00	2000.00	False
860_994	YES	2000.00	2000.00	False
860_996	YES	2000.00	2000.00	False
860_998	YES	2000.00	2000.00	False
862_1000	YES	2000.00	2000.00	False
862_1002	YES	2000.00	2000.00	False
862_1004	YES	2000.00	2000.00	False
862_1006	YES	2000.00	2000.00	False
862_1008	YES	2000.00	2000.00	False
862_1010	YES	2000.00	2000.00	False
862_1012	YES	2000.00	2000.00	False
862_1014	YES	2000.00	2000.00	False
862_1016	YES	2000.00	2000.00	False
862_1018	YES	2000.00	2000.00	False
862_1020	YES	2000.00	2000.00	False
862_1022	YES	2000.00	2000.00	False
862_1024	YES	2000.00	2000.00	False
862_1026	YES	2000.00	2000.00	False
862_1028	YES	2000.00	2000.00	False
862_1030	YES	2000.00	2000.00	False

2.16 Report on Tiles - continued

<u>Tile</u>	<u>Non-Skewed Tile</u>	<u>Width</u>	<u>Height</u>	<u>Overlap</u>
862_1032	YES	2000.00	2000.00	False
862_1034	YES	2000.00	2000.00	False
862_1036	YES	2000.00	2000.00	False
862_1038	YES	2000.00	2000.00	False
862_1040	YES	2000.00	2000.00	False
862_1042	YES	2000.00	2000.00	False
862_1044	YES	2000.00	2000.00	False
862_1046	YES	2000.00	2000.00	False
862_1048	YES	2000.00	2000.00	False
862_1050	YES	2000.00	2000.00	False
862_1052	YES	2000.00	2000.00	False
862_1054	YES	2000.00	2000.00	False
862_1056	YES	2000.00	2000.00	False
862_1058	YES	2000.00	2000.00	False
862_1060	YES	2000.00	2000.00	False
862_1062	YES	2000.00	2000.00	False
862_926	YES	2000.00	2000.00	False
862_928	YES	2000.00	2000.00	False
862_930	YES	2000.00	2000.00	False
862_932	YES	2000.00	2000.00	False
862_934	YES	2000.00	2000.00	False
862_936	YES	2000.00	2000.00	False
862_938	YES	2000.00	2000.00	False
862_940	YES	2000.00	2000.00	False
862_942	YES	2000.00	2000.00	False
862_944	YES	2000.00	2000.00	False
862_946	YES	2000.00	2000.00	False
862_948	YES	2000.00	2000.00	False
862_950	YES	2000.00	2000.00	False
862_952	YES	2000.00	2000.00	False
862_954	YES	2000.00	2000.00	False
862_956	YES	2000.00	2000.00	False
862_958	YES	2000.00	2000.00	False
862_960	YES	2000.00	2000.00	False
862_962	YES	2000.00	2000.00	False
862_964	YES	2000.00	2000.00	False
862_966	YES	2000.00	2000.00	False
862_968	YES	2000.00	2000.00	False
862_970	YES	2000.00	2000.00	False
862_972	YES	2000.00	2000.00	False
862_974	YES	2000.00	2000.00	False
862_976	YES	2000.00	2000.00	False
862_978	YES	2000.00	2000.00	False
862_980	YES	2000.00	2000.00	False
862_982	YES	2000.00	2000.00	False
862_984	YES	2000.00	2000.00	False
862_986	YES	2000.00	2000.00	False
862_988	YES	2000.00	2000.00	False

2.16 Report on Tiles - continued

Tile	Non-Skewed Tile	Width	Height	Overlap
862_990	YES	2000.00	2000.00	False
862_992	YES	2000.00	2000.00	False
862_994	YES	2000.00	2000.00	False
862_996	YES	2000.00	2000.00	False
862_998	YES	2000.00	2000.00	False
864_1000	YES	2000.00	2000.00	False
864_1002	YES	2000.00	2000.00	False
864_1004	YES	2000.00	2000.00	False
864_1006	YES	2000.00	2000.00	False
864_1008	YES	2000.00	2000.00	False
864_1010	YES	2000.00	2000.00	False
864_1012	YES	2000.00	2000.00	False
864_1014	YES	2000.00	2000.00	False
864_1016	YES	2000.00	2000.00	False
864_1018	YES	2000.00	2000.00	False
864_1020	YES	2000.00	2000.00	False
864_1022	YES	2000.00	2000.00	False
864_1024	YES	2000.00	2000.00	False
864_1026	YES	2000.00	2000.00	False
864_1028	YES	2000.00	2000.00	False
864_1030	YES	2000.00	2000.00	False
864_1032	YES	2000.00	2000.00	False
864_1034	YES	2000.00	2000.00	False
864_1036	YES	2000.00	2000.00	False
864_1038	YES	2000.00	2000.00	False
864_1040	YES	2000.00	2000.00	False
864_1042	YES	2000.00	2000.00	False
864_1044	YES	2000.00	2000.00	False
864_1046	YES	2000.00	2000.00	False
864_1048	YES	2000.00	2000.00	False
864_1050	YES	2000.00	2000.00	False
864_1052	YES	2000.00	2000.00	False
864_1054	YES	2000.00	2000.00	False
864_1056	YES	2000.00	2000.00	False
864_1058	YES	2000.00	2000.00	False
864_1060	YES	2000.00	2000.00	False
864_1062	YES	2000.00	2000.00	False
864_926	YES	2000.00	2000.00	False
864_928	YES	2000.00	2000.00	False
864_930	YES	2000.00	2000.00	False
864_932	YES	2000.00	2000.00	False
864_934	YES	2000.00	2000.00	False
864_936	YES	2000.00	2000.00	False
864_938	YES	2000.00	2000.00	False
864_940	YES	2000.00	2000.00	False
864_942	YES	2000.00	2000.00	False
864_944	YES	2000.00	2000.00	False
864_946	YES	2000.00	2000.00	False

2.16 Report on Tiles - continued

<u>Tile</u>	<u>Non-Skewed Tile</u>	<u>Width</u>	<u>Height</u>	<u>Overlap</u>
864_948	YES	2000.00	2000.00	False
864_950	YES	2000.00	2000.00	False
864_952	YES	2000.00	2000.00	False
864_954	YES	2000.00	2000.00	False
864_956	YES	2000.00	2000.00	False
864_958	YES	2000.00	2000.00	False
864_960	YES	2000.00	2000.00	False
864_962	YES	2000.00	2000.00	False
864_964	YES	2000.00	2000.00	False
864_966	YES	2000.00	2000.00	False
864_968	YES	2000.00	2000.00	False
864_970	YES	2000.00	2000.00	False
864_972	YES	2000.00	2000.00	False
864_974	YES	2000.00	2000.00	False
864_976	YES	2000.00	2000.00	False
864_978	YES	2000.00	2000.00	False
864_980	YES	2000.00	2000.00	False
864_982	YES	2000.00	2000.00	False
864_984	YES	2000.00	2000.00	False
864_986	YES	2000.00	2000.00	False
864_988	YES	2000.00	2000.00	False
864_990	YES	2000.00	2000.00	False
864_992	YES	2000.00	2000.00	False
864_994	YES	2000.00	2000.00	False
864_996	YES	2000.00	2000.00	False
864_998	YES	2000.00	2000.00	False
866_1000	YES	2000.00	2000.00	False
866_1002	YES	2000.00	2000.00	False
866_1004	YES	2000.00	2000.00	False
866_1006	YES	2000.00	2000.00	False
866_1008	YES	2000.00	2000.00	False
866_1010	YES	2000.00	2000.00	False
866_1012	YES	2000.00	2000.00	False
866_1014	YES	2000.00	2000.00	False
866_1016	YES	2000.00	2000.00	False
866_1018	YES	2000.00	2000.00	False
866_1020	YES	2000.00	2000.00	False
866_1022	YES	2000.00	2000.00	False
866_1024	YES	2000.00	2000.00	False
866_1026	YES	2000.00	2000.00	False
866_1028	YES	2000.00	2000.00	False
866_1030	YES	2000.00	2000.00	False
866_1032	YES	2000.00	2000.00	False
866_1034	YES	2000.00	2000.00	False
866_1036	YES	2000.00	2000.00	False
866_1038	YES	2000.00	2000.00	False
866_1040	YES	2000.00	2000.00	False
866_1042	YES	2000.00	2000.00	False

2.16 Report on Tiles - continued

Tile	Non-Skewed Tile	Width	Height	Overlap
866_1044	YES	2000.00	2000.00	False
866_1046	YES	2000.00	2000.00	False
866_1048	YES	2000.00	2000.00	False
866_1050	YES	2000.00	2000.00	False
866_1052	YES	2000.00	2000.00	False
866_1054	YES	2000.00	2000.00	False
866_1056	YES	2000.00	2000.00	False
866_1058	YES	2000.00	2000.00	False
866_1060	YES	2000.00	2000.00	False
866_1062	YES	2000.00	2000.00	False
866_926	YES	2000.00	2000.00	False
866_928	YES	2000.00	2000.00	False
866_930	YES	2000.00	2000.00	False
866_932	YES	2000.00	2000.00	False
866_934	YES	2000.00	2000.00	False
866_936	YES	2000.00	2000.00	False
866_938	YES	2000.00	2000.00	False
866_940	YES	2000.00	2000.00	False
866_942	YES	2000.00	2000.00	False
866_944	YES	2000.00	2000.00	False
866_946	YES	2000.00	2000.00	False
866_948	YES	2000.00	2000.00	False
866_950	YES	2000.00	2000.00	False
866_952	YES	2000.00	2000.00	False
866_954	YES	2000.00	2000.00	False
866_956	YES	2000.00	2000.00	False
866_958	YES	2000.00	2000.00	False
866_960	YES	2000.00	2000.00	False
866_962	YES	2000.00	2000.00	False
866_964	YES	2000.00	2000.00	False
866_966	YES	2000.00	2000.00	False
866_968	YES	2000.00	2000.00	False
866_970	YES	2000.00	2000.00	False
866_972	YES	2000.00	2000.00	False
866_974	YES	2000.00	2000.00	False
866_976	YES	2000.00	2000.00	False
866_978	YES	2000.00	2000.00	False
866_980	YES	2000.00	2000.00	False
866_982	YES	2000.00	2000.00	False
866_984	YES	2000.00	2000.00	False
866_986	YES	2000.00	2000.00	False
866_988	YES	2000.00	2000.00	False
866_990	YES	2000.00	2000.00	False
866_992	YES	2000.00	2000.00	False
866_994	YES	2000.00	2000.00	False
866_996	YES	2000.00	2000.00	False
866_998	YES	2000.00	2000.00	False
868_1000	YES	2000.00	2000.00	False

2.16 Report on Tiles - continued

Tile	Non-Skewed Tile	Width	Height	Overlap
868_1002	YES	2000.00	2000.00	False
868_1004	YES	2000.00	2000.00	False
868_1006	YES	2000.00	2000.00	False
868_1008	YES	2000.00	2000.00	False
868_1010	YES	2000.00	2000.00	False
868_1012	YES	2000.00	2000.00	False
868_1014	YES	2000.00	2000.00	False
868_1016	YES	2000.00	2000.00	False
868_1018	YES	2000.00	2000.00	False
868_1020	YES	2000.00	2000.00	False
868_1022	YES	2000.00	2000.00	False
868_1024	YES	2000.00	2000.00	False
868_1026	YES	2000.00	2000.00	False
868_1028	YES	2000.00	2000.00	False
868_1030	YES	2000.00	2000.00	False
868_1032	YES	2000.00	2000.00	False
868_1034	YES	2000.00	2000.00	False
868_1036	YES	2000.00	2000.00	False
868_1038	YES	2000.00	2000.00	False
868_1040	YES	2000.00	2000.00	False
868_1042	YES	2000.00	2000.00	False
868_1044	YES	2000.00	2000.00	False
868_1046	YES	2000.00	2000.00	False
868_1048	YES	2000.00	2000.00	False
868_1050	YES	2000.00	2000.00	False
868_1052	YES	2000.00	2000.00	False
868_1054	YES	2000.00	2000.00	False
868_1056	YES	2000.00	2000.00	False
868_1058	YES	2000.00	2000.00	False
868_1060	YES	2000.00	2000.00	False
868_1062	YES	2000.00	2000.00	False
868_926	YES	2000.00	2000.00	False
868_928	YES	2000.00	2000.00	False
868_930	YES	2000.00	2000.00	False
868_932	YES	2000.00	2000.00	False
868_934	YES	2000.00	2000.00	False
868_936	YES	2000.00	2000.00	False
868_938	YES	2000.00	2000.00	False
868_940	YES	2000.00	2000.00	False
868_942	YES	2000.00	2000.00	False
868_944	YES	2000.00	2000.00	False
868_946	YES	2000.00	2000.00	False
868_948	YES	2000.00	2000.00	False
868_950	YES	2000.00	2000.00	False
868_952	YES	2000.00	2000.00	False
868_954	YES	2000.00	2000.00	False
868_956	YES	2000.00	2000.00	False
868_958	YES	2000.00	2000.00	False

2.16 Report on Tiles - continued

<u>Tile</u>	<u>Non-Skewed Tile</u>	<u>Width</u>	<u>Height</u>	<u>Overlap</u>
868_960	YES	2000.00	2000.00	False
868_962	YES	2000.00	2000.00	False
868_964	YES	2000.00	2000.00	False
868_966	YES	2000.00	2000.00	False
868_968	YES	2000.00	2000.00	False
868_970	YES	2000.00	2000.00	False
868_972	YES	2000.00	2000.00	False
868_974	YES	2000.00	2000.00	False
868_976	YES	2000.00	2000.00	False
868_978	YES	2000.00	2000.00	False
868_980	YES	2000.00	2000.00	False
868_982	YES	2000.00	2000.00	False
868_984	YES	2000.00	2000.00	False
868_986	YES	2000.00	2000.00	False
868_988	YES	2000.00	2000.00	False
868_990	YES	2000.00	2000.00	False
868_992	YES	2000.00	2000.00	False
868_994	YES	2000.00	2000.00	False
868_996	YES	2000.00	2000.00	False
868_998	YES	2000.00	2000.00	False
870_1000	YES	2000.00	2000.00	False
870_1002	YES	2000.00	2000.00	False
870_1004	YES	2000.00	2000.00	False
870_1006	YES	2000.00	2000.00	False
870_1008	YES	2000.00	2000.00	False
870_1010	YES	2000.00	2000.00	False
870_1012	YES	2000.00	2000.00	False
870_1014	YES	2000.00	2000.00	False
870_1016	YES	2000.00	2000.00	False
870_1018	YES	2000.00	2000.00	False
870_1020	YES	2000.00	2000.00	False
870_1022	YES	2000.00	2000.00	False
870_1024	YES	2000.00	2000.00	False
870_1026	YES	2000.00	2000.00	False
870_1028	YES	2000.00	2000.00	False
870_1030	YES	2000.00	2000.00	False
870_1032	YES	2000.00	2000.00	False
870_1034	YES	2000.00	2000.00	False
870_1036	YES	2000.00	2000.00	False
870_1038	YES	2000.00	2000.00	False
870_1040	YES	2000.00	2000.00	False
870_1042	YES	2000.00	2000.00	False
870_1044	YES	2000.00	2000.00	False
870_1046	YES	2000.00	2000.00	False
870_1048	YES	2000.00	2000.00	False
870_1050	YES	2000.00	2000.00	False
870_1052	YES	2000.00	2000.00	False
870_1054	YES	2000.00	2000.00	False

2.16 Report on Tiles - continued

<u>Tile</u>	<u>Non-Skewed Tile</u>	<u>Width</u>	<u>Height</u>	<u>Overlap</u>
870_1056	YES	2000.00	2000.00	False
870_1058	YES	2000.00	2000.00	False
870_1060	YES	2000.00	2000.00	False
870_1062	YES	2000.00	2000.00	False
870_926	YES	2000.00	2000.00	False
870_928	YES	2000.00	2000.00	False
870_930	YES	2000.00	2000.00	False
870_932	YES	2000.00	2000.00	False
870_934	YES	2000.00	2000.00	False
870_936	YES	2000.00	2000.00	False
870_938	YES	2000.00	2000.00	False
870_940	YES	2000.00	2000.00	False
870_942	YES	2000.00	2000.00	False
870_944	YES	2000.00	2000.00	False
870_946	YES	2000.00	2000.00	False
870_948	YES	2000.00	2000.00	False
870_950	YES	2000.00	2000.00	False
870_952	YES	2000.00	2000.00	False
870_954	YES	2000.00	2000.00	False
870_956	YES	2000.00	2000.00	False
870_958	YES	2000.00	2000.00	False
870_960	YES	2000.00	2000.00	False
870_962	YES	2000.00	2000.00	False
870_964	YES	2000.00	2000.00	False
870_966	YES	2000.00	2000.00	False
870_968	YES	2000.00	2000.00	False
870_970	YES	2000.00	2000.00	False
870_972	YES	2000.00	2000.00	False
870_974	YES	2000.00	2000.00	False
870_976	YES	2000.00	2000.00	False
870_978	YES	2000.00	2000.00	False
870_980	YES	2000.00	2000.00	False
870_982	YES	2000.00	2000.00	False
870_984	YES	2000.00	2000.00	False
870_986	YES	2000.00	2000.00	False
870_988	YES	2000.00	2000.00	False
870_990	YES	2000.00	2000.00	False
870_992	YES	2000.00	2000.00	False
870_994	YES	2000.00	2000.00	False
870_996	YES	2000.00	2000.00	False
870_998	YES	2000.00	2000.00	False
872_1000	YES	2000.00	2000.00	False
872_1002	YES	2000.00	2000.00	False
872_1004	YES	2000.00	2000.00	False
872_1006	YES	2000.00	2000.00	False
872_1008	YES	2000.00	2000.00	False
872_1010	YES	2000.00	2000.00	False
872_1012	YES	2000.00	2000.00	False

2.16 Report on Tiles - continued

<u>Tile</u>	<u>Non-Skewed Tile</u>	<u>Width</u>	<u>Height</u>	<u>Overlap</u>
872_1014	YES	2000.00	2000.00	False
872_1016	YES	2000.00	2000.00	False
872_1018	YES	2000.00	2000.00	False
872_1020	YES	2000.00	2000.00	False
872_1022	YES	2000.00	2000.00	False
872_1024	YES	2000.00	2000.00	False
872_1026	YES	2000.00	2000.00	False
872_1028	YES	2000.00	2000.00	False
872_1030	YES	2000.00	2000.00	False
872_1032	YES	2000.00	2000.00	False
872_1034	YES	2000.00	2000.00	False
872_1036	YES	2000.00	2000.00	False
872_1038	YES	2000.00	2000.00	False
872_1040	YES	2000.00	2000.00	False
872_1042	YES	2000.00	2000.00	False
872_1044	YES	2000.00	2000.00	False
872_1046	YES	2000.00	2000.00	False
872_1048	YES	2000.00	2000.00	False
872_1050	YES	2000.00	2000.00	False
872_1052	YES	2000.00	2000.00	False
872_1054	YES	2000.00	2000.00	False
872_1056	YES	2000.00	2000.00	False
872_1058	YES	2000.00	2000.00	False
872_1060	YES	2000.00	2000.00	False
872_1062	YES	2000.00	2000.00	False
872_926	YES	2000.00	2000.00	False
872_928	YES	2000.00	2000.00	False
872_930	YES	2000.00	2000.00	False
872_932	YES	2000.00	2000.00	False
872_934	YES	2000.00	2000.00	False
872_936	YES	2000.00	2000.00	False
872_938	YES	2000.00	2000.00	False
872_940	YES	2000.00	2000.00	False
872_942	YES	2000.00	2000.00	False
872_944	YES	2000.00	2000.00	False
872_946	YES	2000.00	2000.00	False
872_948	YES	2000.00	2000.00	False
872_950	YES	2000.00	2000.00	False
872_952	YES	2000.00	2000.00	False
872_954	YES	2000.00	2000.00	False
872_956	YES	2000.00	2000.00	False
872_958	YES	2000.00	2000.00	False
872_960	YES	2000.00	2000.00	False
872_962	YES	2000.00	2000.00	False
872_964	YES	2000.00	2000.00	False
872_966	YES	2000.00	2000.00	False
872_968	YES	2000.00	2000.00	False
872_970	YES	2000.00	2000.00	False

2.16 Report on Tiles - continued

<u>Tile</u>	<u>Non-Skewed Tile</u>	<u>Width</u>	<u>Height</u>	<u>Overlap</u>
872_972	YES	2000.00	2000.00	False
872_974	YES	2000.00	2000.00	False
872_976	YES	2000.00	2000.00	False
872_978	YES	2000.00	2000.00	False
872_980	YES	2000.00	2000.00	False
872_982	YES	2000.00	2000.00	False
872_984	YES	2000.00	2000.00	False
872_986	YES	2000.00	2000.00	False
872_988	YES	2000.00	2000.00	False
872_990	YES	2000.00	2000.00	False
872_992	YES	2000.00	2000.00	False
872_994	YES	2000.00	2000.00	False
872_996	YES	2000.00	2000.00	False
872_998	YES	2000.00	2000.00	False
874_1000	YES	2000.00	2000.00	False
874_1002	YES	2000.00	2000.00	False
874_1004	YES	2000.00	2000.00	False
874_1006	YES	2000.00	2000.00	False
874_1008	YES	2000.00	2000.00	False
874_1010	YES	2000.00	2000.00	False
874_1012	YES	2000.00	2000.00	False
874_1014	YES	2000.00	2000.00	False
874_1016	YES	2000.00	2000.00	False
874_1018	YES	2000.00	2000.00	False
874_1020	YES	2000.00	2000.00	False
874_1022	YES	2000.00	2000.00	False
874_1024	YES	2000.00	2000.00	False
874_1026	YES	2000.00	2000.00	False
874_1028	YES	2000.00	2000.00	False
874_1030	YES	2000.00	2000.00	False
874_1032	YES	2000.00	2000.00	False
874_1034	YES	2000.00	2000.00	False
874_1036	YES	2000.00	2000.00	False
874_1038	YES	2000.00	2000.00	False
874_1040	YES	2000.00	2000.00	False
874_1042	YES	2000.00	2000.00	False
874_1044	YES	2000.00	2000.00	False
874_1046	YES	2000.00	2000.00	False
874_1048	YES	2000.00	2000.00	False
874_1050	YES	2000.00	2000.00	False
874_1052	YES	2000.00	2000.00	False
874_1054	YES	2000.00	2000.00	False
874_1056	YES	2000.00	2000.00	False
874_1058	YES	2000.00	2000.00	False
874_1060	YES	2000.00	2000.00	False
874_1062	YES	2000.00	2000.00	False
874_926	YES	2000.00	2000.00	False
874_928	YES	2000.00	2000.00	False

2.16 Report on Tiles - continued

<u>Tile</u>	<u>Non-Skewed Tile</u>	<u>Width</u>	<u>Height</u>	<u>Overlap</u>
874_930	YES	2000.00	2000.00	False
874_932	YES	2000.00	2000.00	False
874_934	YES	2000.00	2000.00	False
874_936	YES	2000.00	2000.00	False
874_938	YES	2000.00	2000.00	False
874_940	YES	2000.00	2000.00	False
874_942	YES	2000.00	2000.00	False
874_944	YES	2000.00	2000.00	False
874_946	YES	2000.00	2000.00	False
874_948	YES	2000.00	2000.00	False
874_950	YES	2000.00	2000.00	False
874_952	YES	2000.00	2000.00	False
874_954	YES	2000.00	2000.00	False
874_956	YES	2000.00	2000.00	False
874_958	YES	2000.00	2000.00	False
874_960	YES	2000.00	2000.00	False
874_962	YES	2000.00	2000.00	False
874_964	YES	2000.00	2000.00	False
874_966	YES	2000.00	2000.00	False
874_968	YES	2000.00	2000.00	False
874_970	YES	2000.00	2000.00	False
874_972	YES	2000.00	2000.00	False
874_974	YES	2000.00	2000.00	False
874_976	YES	2000.00	2000.00	False
874_978	YES	2000.00	2000.00	False
874_980	YES	2000.00	2000.00	False
874_982	YES	2000.00	2000.00	False
874_984	YES	2000.00	2000.00	False
874_986	YES	2000.00	2000.00	False
874_988	YES	2000.00	2000.00	False
874_990	YES	2000.00	2000.00	False
874_992	YES	2000.00	2000.00	False
874_994	YES	2000.00	2000.00	False
874_996	YES	2000.00	2000.00	False
874_998	YES	2000.00	2000.00	False
876_1000	YES	2000.00	2000.00	False
876_1002	YES	2000.00	2000.00	False
876_1004	YES	2000.00	2000.00	False
876_1006	YES	2000.00	2000.00	False
876_1008	YES	2000.00	2000.00	False
876_1010	YES	2000.00	2000.00	False
876_1012	YES	2000.00	2000.00	False
876_1014	YES	2000.00	2000.00	False
876_1016	YES	2000.00	2000.00	False
876_1018	YES	2000.00	2000.00	False
876_1020	YES	2000.00	2000.00	False
876_1022	YES	2000.00	2000.00	False
876_1024	YES	2000.00	2000.00	False

2.16 Report on Tiles - continued

<u>Tile</u>	<u>Non-Skewed Tile</u>	<u>Width</u>	<u>Height</u>	<u>Overlap</u>
876_1026	YES	2000.00	2000.00	False
876_1028	YES	2000.00	2000.00	False
876_1030	YES	2000.00	2000.00	False
876_1032	YES	2000.00	2000.00	False
876_1034	YES	2000.00	2000.00	False
876_1036	YES	2000.00	2000.00	False
876_1038	YES	2000.00	2000.00	False
876_1040	YES	2000.00	2000.00	False
876_1042	YES	2000.00	2000.00	False
876_1044	YES	2000.00	2000.00	False
876_1046	YES	2000.00	2000.00	False
876_1048	YES	2000.00	2000.00	False
876_1050	YES	2000.00	2000.00	False
876_1052	YES	2000.00	2000.00	False
876_1054	YES	2000.00	2000.00	False
876_1056	YES	2000.00	2000.00	False
876_1058	YES	2000.00	2000.00	False
876_1060	YES	2000.00	2000.00	False
876_1062	YES	2000.00	2000.00	False
876_926	YES	2000.00	2000.00	False
876_928	YES	2000.00	2000.00	False
876_930	YES	2000.00	2000.00	False
876_932	YES	2000.00	2000.00	False
876_934	YES	2000.00	2000.00	False
876_936	YES	2000.00	2000.00	False
876_938	YES	2000.00	2000.00	False
876_940	YES	2000.00	2000.00	False
876_942	YES	2000.00	2000.00	False
876_944	YES	2000.00	2000.00	False
876_946	YES	2000.00	2000.00	False
876_948	YES	2000.00	2000.00	False
876_950	YES	2000.00	2000.00	False
876_952	YES	2000.00	2000.00	False
876_954	YES	2000.00	2000.00	False
876_956	YES	2000.00	2000.00	False
876_958	YES	2000.00	2000.00	False
876_960	YES	2000.00	2000.00	False
876_962	YES	2000.00	2000.00	False
876_964	YES	2000.00	2000.00	False
876_966	YES	2000.00	2000.00	False
876_968	YES	2000.00	2000.00	False
876_970	YES	2000.00	2000.00	False
876_972	YES	2000.00	2000.00	False
876_974	YES	2000.00	2000.00	False
876_976	YES	2000.00	2000.00	False
876_978	YES	2000.00	2000.00	False
876_980	YES	2000.00	2000.00	False
876_982	YES	2000.00	2000.00	False

2.16 Report on Tiles - continued

<u>Tile</u>	<u>Non-Skewed Tile</u>	<u>Width</u>	<u>Height</u>	<u>Overlap</u>
876_984	YES	2000.00	2000.00	False
876_986	YES	2000.00	2000.00	False
876_988	YES	2000.00	2000.00	False
876_990	YES	2000.00	2000.00	False
876_992	YES	2000.00	2000.00	False
876_994	YES	2000.00	2000.00	False
876_996	YES	2000.00	2000.00	False
876_998	YES	2000.00	2000.00	False
878_1000	YES	2000.00	2000.00	False
878_1002	YES	2000.00	2000.00	False
878_1004	YES	2000.00	2000.00	False
878_1006	YES	2000.00	2000.00	False
878_1008	YES	2000.00	2000.00	False
878_1010	YES	2000.00	2000.00	False
878_1012	YES	2000.00	2000.00	False
878_1014	YES	2000.00	2000.00	False
878_1016	YES	2000.00	2000.00	False
878_1018	YES	2000.00	2000.00	False
878_1020	YES	2000.00	2000.00	False
878_1022	YES	2000.00	2000.00	False
878_1024	YES	2000.00	2000.00	False
878_1026	YES	2000.00	2000.00	False
878_1028	YES	2000.00	2000.00	False
878_1030	YES	2000.00	2000.00	False
878_1032	YES	2000.00	2000.00	False
878_1034	YES	2000.00	2000.00	False
878_1036	YES	2000.00	2000.00	False
878_1038	YES	2000.00	2000.00	False
878_1040	YES	2000.00	2000.00	False
878_1042	YES	2000.00	2000.00	False
878_1044	YES	2000.00	2000.00	False
878_1046	YES	2000.00	2000.00	False
878_1048	YES	2000.00	2000.00	False
878_1050	YES	2000.00	2000.00	False
878_1052	YES	2000.00	2000.00	False
878_1054	YES	2000.00	2000.00	False
878_926	YES	2000.00	2000.00	False
878_928	YES	2000.00	2000.00	False
878_930	YES	2000.00	2000.00	False
878_932	YES	2000.00	2000.00	False
878_934	YES	2000.00	2000.00	False
878_936	YES	2000.00	2000.00	False
878_938	YES	2000.00	2000.00	False
878_940	YES	2000.00	2000.00	False
878_942	YES	2000.00	2000.00	False
878_944	YES	2000.00	2000.00	False
878_946	YES	2000.00	2000.00	False
878_948	YES	2000.00	2000.00	False

2.16 Report on Tiles - continued

<u>Tile</u>	<u>Non-Skewed Tile</u>	<u>Width</u>	<u>Height</u>	<u>Overlap</u>
878_950	YES	2000.00	2000.00	False
878_952	YES	2000.00	2000.00	False
878_954	YES	2000.00	2000.00	False
878_956	YES	2000.00	2000.00	False
878_958	YES	2000.00	2000.00	False
878_960	YES	2000.00	2000.00	False
878_962	YES	2000.00	2000.00	False
878_964	YES	2000.00	2000.00	False
878_966	YES	2000.00	2000.00	False
878_968	YES	2000.00	2000.00	False
878_970	YES	2000.00	2000.00	False
878_972	YES	2000.00	2000.00	False
878_974	YES	2000.00	2000.00	False
878_976	YES	2000.00	2000.00	False
878_978	YES	2000.00	2000.00	False
878_980	YES	2000.00	2000.00	False
878_982	YES	2000.00	2000.00	False
878_984	YES	2000.00	2000.00	False
878_986	YES	2000.00	2000.00	False
878_988	YES	2000.00	2000.00	False
878_990	YES	2000.00	2000.00	False
878_992	YES	2000.00	2000.00	False
878_994	YES	2000.00	2000.00	False
878_996	YES	2000.00	2000.00	False
878_998	YES	2000.00	2000.00	False
880_1000	YES	2000.00	2000.00	False
880_1002	YES	2000.00	2000.00	False
880_1004	YES	2000.00	2000.00	False
880_1006	YES	2000.00	2000.00	False
880_1008	YES	2000.00	2000.00	False
880_1010	YES	2000.00	2000.00	False
880_1012	YES	2000.00	2000.00	False
880_1014	YES	2000.00	2000.00	False
880_1016	YES	2000.00	2000.00	False
880_1018	YES	2000.00	2000.00	False
880_1020	YES	2000.00	2000.00	False
880_1022	YES	2000.00	2000.00	False
880_1024	YES	2000.00	2000.00	False
880_1026	YES	2000.00	2000.00	False
880_1028	YES	2000.00	2000.00	False
880_1030	YES	2000.00	2000.00	False
880_1032	YES	2000.00	2000.00	False
880_1034	YES	2000.00	2000.00	False
880_1036	YES	2000.00	2000.00	False
880_1038	YES	2000.00	2000.00	False
880_1040	YES	2000.00	2000.00	False
880_926	YES	2000.00	2000.00	False
880_928	YES	2000.00	2000.00	False

2.16 Report on Tiles - continued

Tile	Non-Skewed Tile	Width	Height	Overlap
880_930	YES	2000.00	2000.00	False
880_932	YES	2000.00	2000.00	False
880_934	YES	2000.00	2000.00	False
880_936	YES	2000.00	2000.00	False
880_938	YES	2000.00	2000.00	False
880_940	YES	2000.00	2000.00	False
880_942	YES	2000.00	2000.00	False
880_944	YES	2000.00	2000.00	False
880_946	YES	2000.00	2000.00	False
880_948	YES	2000.00	2000.00	False
880_950	YES	2000.00	2000.00	False
880_952	YES	2000.00	2000.00	False
880_954	YES	2000.00	2000.00	False
880_956	YES	2000.00	2000.00	False
880_958	YES	2000.00	2000.00	False
880_960	YES	2000.00	2000.00	False
880_962	YES	2000.00	2000.00	False
880_964	YES	2000.00	2000.00	False
880_966	YES	2000.00	2000.00	False
880_968	YES	2000.00	2000.00	False
880_970	YES	2000.00	2000.00	False
880_972	YES	2000.00	2000.00	False
880_974	YES	2000.00	2000.00	False
880_976	YES	2000.00	2000.00	False
880_978	YES	2000.00	2000.00	False
880_980	YES	2000.00	2000.00	False
880_982	YES	2000.00	2000.00	False
880_984	YES	2000.00	2000.00	False
880_986	YES	2000.00	2000.00	False
880_988	YES	2000.00	2000.00	False
880_990	YES	2000.00	2000.00	False
880_992	YES	2000.00	2000.00	False
880_994	YES	2000.00	2000.00	False
880_996	YES	2000.00	2000.00	False
880_998	YES	2000.00	2000.00	False
882_1000	YES	2000.00	2000.00	False
882_1002	YES	2000.00	2000.00	False
882_1004	YES	2000.00	2000.00	False
882_1006	YES	2000.00	2000.00	False
882_1008	YES	2000.00	2000.00	False
882_1010	YES	2000.00	2000.00	False
882_1012	YES	2000.00	2000.00	False
882_1014	YES	2000.00	2000.00	False
882_1016	YES	2000.00	2000.00	False
882_1018	YES	2000.00	2000.00	False
882_1020	YES	2000.00	2000.00	False
882_1022	YES	2000.00	2000.00	False
882_1024	YES	2000.00	2000.00	False

2.16 Report on Tiles - continued

<u>Tile</u>	<u>Non-Skewed Tile</u>	<u>Width</u>	<u>Height</u>	<u>Overlap</u>
882_1026	YES	2000.00	2000.00	False
882_1028	YES	2000.00	2000.00	False
882_1030	YES	2000.00	2000.00	False
882_1032	YES	2000.00	2000.00	False
882_1034	YES	2000.00	2000.00	False
882_1036	YES	2000.00	2000.00	False
882_1038	YES	2000.00	2000.00	False
882_1040	YES	2000.00	2000.00	False
882_926	YES	2000.00	2000.00	False
882_928	YES	2000.00	2000.00	False
882_930	YES	2000.00	2000.00	False
882_932	YES	2000.00	2000.00	False
882_934	YES	2000.00	2000.00	False
882_936	YES	2000.00	2000.00	False
882_938	YES	2000.00	2000.00	False
882_940	YES	2000.00	2000.00	False
882_942	YES	2000.00	2000.00	False
882_944	YES	2000.00	2000.00	False
882_946	YES	2000.00	2000.00	False
882_948	YES	2000.00	2000.00	False
882_950	YES	2000.00	2000.00	False
882_952	YES	2000.00	2000.00	False
882_954	YES	2000.00	2000.00	False
882_956	YES	2000.00	2000.00	False
882_958	YES	2000.00	2000.00	False
882_960	YES	2000.00	2000.00	False
882_962	YES	2000.00	2000.00	False
882_964	YES	2000.00	2000.00	False
882_966	YES	2000.00	2000.00	False
882_968	YES	2000.00	2000.00	False
882_970	YES	2000.00	2000.00	False
882_972	YES	2000.00	2000.00	False
882_974	YES	2000.00	2000.00	False
882_976	YES	2000.00	2000.00	False
882_978	YES	2000.00	2000.00	False
882_980	YES	2000.00	2000.00	False
882_982	YES	2000.00	2000.00	False
882_984	YES	2000.00	2000.00	False
882_986	YES	2000.00	2000.00	False
882_988	YES	2000.00	2000.00	False
882_990	YES	2000.00	2000.00	False
882_992	YES	2000.00	2000.00	False
882_994	YES	2000.00	2000.00	False
882_996	YES	2000.00	2000.00	False
882_998	YES	2000.00	2000.00	False
884_1000	YES	2000.00	2000.00	False
884_1002	YES	2000.00	2000.00	False
884_1004	YES	2000.00	2000.00	False

2.16 Report on Tiles - continued

<u>Tile</u>	<u>Non-Skewed Tile</u>	<u>Width</u>	<u>Height</u>	<u>Overlap</u>
884_1006	YES	2000.00	2000.00	False
884_1008	YES	2000.00	2000.00	False
884_1010	YES	2000.00	2000.00	False
884_1012	YES	2000.00	2000.00	False
884_1014	YES	2000.00	2000.00	False
884_1016	YES	2000.00	2000.00	False
884_1018	YES	2000.00	2000.00	False
884_1020	YES	2000.00	2000.00	False
884_1022	YES	2000.00	2000.00	False
884_1024	YES	2000.00	2000.00	False
884_1026	YES	2000.00	2000.00	False
884_1028	YES	2000.00	2000.00	False
884_1030	YES	2000.00	2000.00	False
884_1032	YES	2000.00	2000.00	False
884_1034	YES	2000.00	2000.00	False
884_1036	YES	2000.00	2000.00	False
884_1038	YES	2000.00	2000.00	False
884_1040	YES	2000.00	2000.00	False
884_926	YES	2000.00	2000.00	False
884_928	YES	2000.00	2000.00	False
884_930	YES	2000.00	2000.00	False
884_932	YES	2000.00	2000.00	False
884_934	YES	2000.00	2000.00	False
884_936	YES	2000.00	2000.00	False
884_938	YES	2000.00	2000.00	False
884_940	YES	2000.00	2000.00	False
884_942	YES	2000.00	2000.00	False
884_944	YES	2000.00	2000.00	False
884_946	YES	2000.00	2000.00	False
884_948	YES	2000.00	2000.00	False
884_950	YES	2000.00	2000.00	False
884_952	YES	2000.00	2000.00	False
884_954	YES	2000.00	2000.00	False
884_956	YES	2000.00	2000.00	False
884_958	YES	2000.00	2000.00	False
884_960	YES	2000.00	2000.00	False
884_962	YES	2000.00	2000.00	False
884_964	YES	2000.00	2000.00	False
884_966	YES	2000.00	2000.00	False
884_968	YES	2000.00	2000.00	False
884_970	YES	2000.00	2000.00	False
884_972	YES	2000.00	2000.00	False
884_974	YES	2000.00	2000.00	False
884_976	YES	2000.00	2000.00	False
884_978	YES	2000.00	2000.00	False
884_980	YES	2000.00	2000.00	False
884_982	YES	2000.00	2000.00	False
884_984	YES	2000.00	2000.00	False

2.16 Report on Tiles - continued

<u>Tile</u>	<u>Non-Skewed Tile</u>	<u>Width</u>	<u>Height</u>	<u>Overlap</u>
884_986	YES	2000.00	2000.00	False
884_988	YES	2000.00	2000.00	False
884_990	YES	2000.00	2000.00	False
884_992	YES	2000.00	2000.00	False
884_994	YES	2000.00	2000.00	False
884_996	YES	2000.00	2000.00	False
884_998	YES	2000.00	2000.00	False
886_1000	YES	2000.00	2000.00	False
886_1002	YES	2000.00	2000.00	False
886_1004	YES	2000.00	2000.00	False
886_1006	YES	2000.00	2000.00	False
886_1008	YES	2000.00	2000.00	False
886_1010	YES	2000.00	2000.00	False
886_1012	YES	2000.00	2000.00	False
886_1014	YES	2000.00	2000.00	False
886_1016	YES	2000.00	2000.00	False
886_1018	YES	2000.00	2000.00	False
886_1020	YES	2000.00	2000.00	False
886_1022	YES	2000.00	2000.00	False
886_1024	YES	2000.00	2000.00	False
886_1026	YES	2000.00	2000.00	False
886_1028	YES	2000.00	2000.00	False
886_1030	YES	2000.00	2000.00	False
886_1032	YES	2000.00	2000.00	False
886_1034	YES	2000.00	2000.00	False
886_1036	YES	2000.00	2000.00	False
886_1038	YES	2000.00	2000.00	False
886_1040	YES	2000.00	2000.00	False
886_926	YES	2000.00	2000.00	False
886_928	YES	2000.00	2000.00	False
886_930	YES	2000.00	2000.00	False
886_932	YES	2000.00	2000.00	False
886_934	YES	2000.00	2000.00	False
886_936	YES	2000.00	2000.00	False
886_938	YES	2000.00	2000.00	False
886_940	YES	2000.00	2000.00	False
886_942	YES	2000.00	2000.00	False
886_944	YES	2000.00	2000.00	False
886_946	YES	2000.00	2000.00	False
886_948	YES	2000.00	2000.00	False
886_950	YES	2000.00	2000.00	False
886_952	YES	2000.00	2000.00	False
886_954	YES	2000.00	2000.00	False
886_956	YES	2000.00	2000.00	False
886_958	YES	2000.00	2000.00	False
886_960	YES	2000.00	2000.00	False
886_962	YES	2000.00	2000.00	False
886_964	YES	2000.00	2000.00	False

2.16 Report on Tiles - continued

<u>Tile</u>	<u>Non-Skewed Tile</u>	<u>Width</u>	<u>Height</u>	<u>Overlap</u>
886_966	YES	2000.00	2000.00	False
886_968	YES	2000.00	2000.00	False
886_970	YES	2000.00	2000.00	False
886_972	YES	2000.00	2000.00	False
886_974	YES	2000.00	2000.00	False
886_976	YES	2000.00	2000.00	False
886_978	YES	2000.00	2000.00	False
886_980	YES	2000.00	2000.00	False
886_982	YES	2000.00	2000.00	False
886_984	YES	2000.00	2000.00	False
886_986	YES	2000.00	2000.00	False
886_988	YES	2000.00	2000.00	False
886_990	YES	2000.00	2000.00	False
886_992	YES	2000.00	2000.00	False
886_994	YES	2000.00	2000.00	False
886_996	YES	2000.00	2000.00	False
886_998	YES	2000.00	2000.00	False
888_1000	YES	2000.00	2000.00	False
888_1002	YES	2000.00	2000.00	False
888_1004	YES	2000.00	2000.00	False
888_1006	YES	2000.00	2000.00	False
888_1008	YES	2000.00	2000.00	False
888_1010	YES	2000.00	2000.00	False
888_1012	YES	2000.00	2000.00	False
888_1014	YES	2000.00	2000.00	False
888_1016	YES	2000.00	2000.00	False
888_1018	YES	2000.00	2000.00	False
888_1020	YES	2000.00	2000.00	False
888_1022	YES	2000.00	2000.00	False
888_1024	YES	2000.00	2000.00	False
888_1026	YES	2000.00	2000.00	False
888_1028	YES	2000.00	2000.00	False
888_1030	YES	2000.00	2000.00	False
888_1032	YES	2000.00	2000.00	False
888_1034	YES	2000.00	2000.00	False
888_1036	YES	2000.00	2000.00	False
888_1038	YES	2000.00	2000.00	False
888_1040	YES	2000.00	2000.00	False
888_926	YES	2000.00	2000.00	False
888_928	YES	2000.00	2000.00	False
888_930	YES	2000.00	2000.00	False
888_932	YES	2000.00	2000.00	False
888_934	YES	2000.00	2000.00	False
888_936	YES	2000.00	2000.00	False
888_938	YES	2000.00	2000.00	False
888_940	YES	2000.00	2000.00	False
888_942	YES	2000.00	2000.00	False
888_944	YES	2000.00	2000.00	False

2.16 Report on Tiles - continued

<u>Tile</u>	<u>Non-Skewed Tile</u>	<u>Width</u>	<u>Height</u>	<u>Overlap</u>
888_946	YES	2000.00	2000.00	False
888_948	YES	2000.00	2000.00	False
888_950	YES	2000.00	2000.00	False
888_952	YES	2000.00	2000.00	False
888_954	YES	2000.00	2000.00	False
888_956	YES	2000.00	2000.00	False
888_958	YES	2000.00	2000.00	False
888_960	YES	2000.00	2000.00	False
888_962	YES	2000.00	2000.00	False
888_964	YES	2000.00	2000.00	False
888_966	YES	2000.00	2000.00	False
888_968	YES	2000.00	2000.00	False
888_970	YES	2000.00	2000.00	False
888_972	YES	2000.00	2000.00	False
888_974	YES	2000.00	2000.00	False
888_976	YES	2000.00	2000.00	False
888_978	YES	2000.00	2000.00	False
888_980	YES	2000.00	2000.00	False
888_982	YES	2000.00	2000.00	False
888_984	YES	2000.00	2000.00	False
888_986	YES	2000.00	2000.00	False
888_988	YES	2000.00	2000.00	False
888_990	YES	2000.00	2000.00	False
888_992	YES	2000.00	2000.00	False
888_994	YES	2000.00	2000.00	False
888_996	YES	2000.00	2000.00	False
888_998	YES	2000.00	2000.00	False
890_1000	YES	2000.00	2000.00	False
890_1002	YES	2000.00	2000.00	False
890_1004	YES	2000.00	2000.00	False
890_1006	YES	2000.00	2000.00	False
890_1008	YES	2000.00	2000.00	False
890_1010	YES	2000.00	2000.00	False
890_1012	YES	2000.00	2000.00	False
890_1014	YES	2000.00	2000.00	False
890_1016	YES	2000.00	2000.00	False
890_1018	YES	2000.00	2000.00	False
890_1020	YES	2000.00	2000.00	False
890_1022	YES	2000.00	2000.00	False
890_1024	YES	2000.00	2000.00	False
890_1026	YES	2000.00	2000.00	False
890_1028	YES	2000.00	2000.00	False
890_1030	YES	2000.00	2000.00	False
890_1032	YES	2000.00	2000.00	False
890_1034	YES	2000.00	2000.00	False
890_1036	YES	2000.00	2000.00	False
890_1038	YES	2000.00	2000.00	False
890_1040	YES	2000.00	2000.00	False

2.16 Report on Tiles - continued

<u>Tile</u>	<u>Non-Skewed Tile</u>	<u>Width</u>	<u>Height</u>	<u>Overlap</u>
890_926	YES	2000.00	2000.00	False
890_928	YES	2000.00	2000.00	False
890_930	YES	2000.00	2000.00	False
890_932	YES	2000.00	2000.00	False
890_934	YES	2000.00	2000.00	False
890_936	YES	2000.00	2000.00	False
890_938	YES	2000.00	2000.00	False
890_940	YES	2000.00	2000.00	False
890_942	YES	2000.00	2000.00	False
890_944	YES	2000.00	2000.00	False
890_946	YES	2000.00	2000.00	False
890_948	YES	2000.00	2000.00	False
890_950	YES	2000.00	2000.00	False
890_952	YES	2000.00	2000.00	False
890_954	YES	2000.00	2000.00	False
890_956	YES	2000.00	2000.00	False
890_958	YES	2000.00	2000.00	False
890_960	YES	2000.00	2000.00	False
890_962	YES	2000.00	2000.00	False
890_964	YES	2000.00	2000.00	False
890_966	YES	2000.00	2000.00	False
890_968	YES	2000.00	2000.00	False
890_970	YES	2000.00	2000.00	False
890_972	YES	2000.00	2000.00	False
890_974	YES	2000.00	2000.00	False
890_976	YES	2000.00	2000.00	False
890_978	YES	2000.00	2000.00	False
890_980	YES	2000.00	2000.00	False
890_982	YES	2000.00	2000.00	False
890_984	YES	2000.00	2000.00	False
890_986	YES	2000.00	2000.00	False
890_988	YES	2000.00	2000.00	False
890_990	YES	2000.00	2000.00	False
890_992	YES	2000.00	2000.00	False
890_994	YES	2000.00	2000.00	False
890_996	YES	2000.00	2000.00	False
890_998	YES	2000.00	2000.00	False
892_1000	YES	2000.00	2000.00	False
892_1002	YES	2000.00	2000.00	False
892_1004	YES	2000.00	2000.00	False
892_1006	YES	2000.00	2000.00	False
892_1008	YES	2000.00	2000.00	False
892_1010	YES	2000.00	2000.00	False
892_1012	YES	2000.00	2000.00	False
892_1014	YES	2000.00	2000.00	False
892_1016	YES	2000.00	2000.00	False
892_1018	YES	2000.00	2000.00	False
892_1020	YES	2000.00	2000.00	False

2.16 Report on Tiles - continued

Tile	Non-Skewed Tile	Width	Height	Overlap
892_1022	YES	2000.00	2000.00	False
892_1024	YES	2000.00	2000.00	False
892_1026	YES	2000.00	2000.00	False
892_1028	YES	2000.00	2000.00	False
892_1030	YES	2000.00	2000.00	False
892_1032	YES	2000.00	2000.00	False
892_1034	YES	2000.00	2000.00	False
892_1036	YES	2000.00	2000.00	False
892_1038	YES	2000.00	2000.00	False
892_1040	YES	2000.00	2000.00	False
892_926	YES	2000.00	2000.00	False
892_928	YES	2000.00	2000.00	False
892_930	YES	2000.00	2000.00	False
892_932	YES	2000.00	2000.00	False
892_934	YES	2000.00	2000.00	False
892_936	YES	2000.00	2000.00	False
892_938	YES	2000.00	2000.00	False
892_940	YES	2000.00	2000.00	False
892_942	YES	2000.00	2000.00	False
892_944	YES	2000.00	2000.00	False
892_946	YES	2000.00	2000.00	False
892_948	YES	2000.00	2000.00	False
892_950	YES	2000.00	2000.00	False
892_952	YES	2000.00	2000.00	False
892_954	YES	2000.00	2000.00	False
892_956	YES	2000.00	2000.00	False
892_958	YES	2000.00	2000.00	False
892_960	YES	2000.00	2000.00	False
892_962	YES	2000.00	2000.00	False
892_964	YES	2000.00	2000.00	False
892_966	YES	2000.00	2000.00	False
892_968	YES	2000.00	2000.00	False
892_970	YES	2000.00	2000.00	False
892_972	YES	2000.00	2000.00	False
892_974	YES	2000.00	2000.00	False
892_976	YES	2000.00	2000.00	False
892_978	YES	2000.00	2000.00	False
892_980	YES	2000.00	2000.00	False
892_982	YES	2000.00	2000.00	False
892_984	YES	2000.00	2000.00	False
892_986	YES	2000.00	2000.00	False
892_988	YES	2000.00	2000.00	False
892_990	YES	2000.00	2000.00	False
892_992	YES	2000.00	2000.00	False
892_994	YES	2000.00	2000.00	False
892_996	YES	2000.00	2000.00	False
892_998	YES	2000.00	2000.00	False
894_1000	YES	2000.00	2000.00	False

2.16 Report on Tiles - continued

<u>Tile</u>	<u>Non-Skewed Tile</u>	<u>Width</u>	<u>Height</u>	<u>Overlap</u>
894_1002	YES	2000.00	2000.00	False
894_1004	YES	2000.00	2000.00	False
894_1006	YES	2000.00	2000.00	False
894_1008	YES	2000.00	2000.00	False
894_1010	YES	2000.00	2000.00	False
894_1012	YES	2000.00	2000.00	False
894_1014	YES	2000.00	2000.00	False
894_1016	YES	2000.00	2000.00	False
894_1018	YES	2000.00	2000.00	False
894_1020	YES	2000.00	2000.00	False
894_1022	YES	2000.00	2000.00	False
894_1024	YES	2000.00	2000.00	False
894_1026	YES	2000.00	2000.00	False
894_1028	YES	2000.00	2000.00	False
894_1030	YES	2000.00	2000.00	False
894_1032	YES	2000.00	2000.00	False
894_1034	YES	2000.00	2000.00	False
894_1036	YES	2000.00	2000.00	False
894_1038	YES	2000.00	2000.00	False
894_1040	YES	2000.00	2000.00	False
894_926	YES	2000.00	2000.00	False
894_928	YES	2000.00	2000.00	False
894_930	YES	2000.00	2000.00	False
894_932	YES	2000.00	2000.00	False
894_934	YES	2000.00	2000.00	False
894_936	YES	2000.00	2000.00	False
894_938	YES	2000.00	2000.00	False
894_940	YES	2000.00	2000.00	False
894_942	YES	2000.00	2000.00	False
894_944	YES	2000.00	2000.00	False
894_946	YES	2000.00	2000.00	False
894_948	YES	2000.00	2000.00	False
894_950	YES	2000.00	2000.00	False
894_952	YES	2000.00	2000.00	False
894_954	YES	2000.00	2000.00	False
894_956	YES	2000.00	2000.00	False
894_958	YES	2000.00	2000.00	False
894_960	YES	2000.00	2000.00	False
894_962	YES	2000.00	2000.00	False
894_964	YES	2000.00	2000.00	False
894_966	YES	2000.00	2000.00	False
894_968	YES	2000.00	2000.00	False
894_970	YES	2000.00	2000.00	False
894_972	YES	2000.00	2000.00	False
894_974	YES	2000.00	2000.00	False
894_976	YES	2000.00	2000.00	False
894_978	YES	2000.00	2000.00	False
894_980	YES	2000.00	2000.00	False

2.16 Report on Tiles - continued

<u>Tile</u>	<u>Non-Skewed Tile</u>	<u>Width</u>	<u>Height</u>	<u>Overlap</u>
894_982	YES	2000.00	2000.00	False
894_984	YES	2000.00	2000.00	False
894_986	YES	2000.00	2000.00	False
894_988	YES	2000.00	2000.00	False
894_990	YES	2000.00	2000.00	False
894_992	YES	2000.00	2000.00	False
894_994	YES	2000.00	2000.00	False
894_996	YES	2000.00	2000.00	False
894_998	YES	2000.00	2000.00	False
896_1000	YES	2000.00	2000.00	False
896_1002	YES	2000.00	2000.00	False
896_1004	YES	2000.00	2000.00	False
896_1006	YES	2000.00	2000.00	False
896_1008	YES	2000.00	2000.00	False
896_1010	YES	2000.00	2000.00	False
896_1012	YES	2000.00	2000.00	False
896_1014	YES	2000.00	2000.00	False
896_1016	YES	2000.00	2000.00	False
896_1018	YES	2000.00	2000.00	False
896_1020	YES	2000.00	2000.00	False
896_1022	YES	2000.00	2000.00	False
896_1024	YES	2000.00	2000.00	False
896_1026	YES	2000.00	2000.00	False
896_1028	YES	2000.00	2000.00	False
896_1030	YES	2000.00	2000.00	False
896_1032	YES	2000.00	2000.00	False
896_1034	YES	2000.00	2000.00	False
896_1036	YES	2000.00	2000.00	False
896_1038	YES	2000.00	2000.00	False
896_1040	YES	2000.00	2000.00	False
896_926	YES	2000.00	2000.00	False
896_928	YES	2000.00	2000.00	False
896_930	YES	2000.00	2000.00	False
896_932	YES	2000.00	2000.00	False
896_934	YES	2000.00	2000.00	False
896_936	YES	2000.00	2000.00	False
896_938	YES	2000.00	2000.00	False
896_940	YES	2000.00	2000.00	False
896_942	YES	2000.00	2000.00	False
896_944	YES	2000.00	2000.00	False
896_946	YES	2000.00	2000.00	False
896_948	YES	2000.00	2000.00	False
896_950	YES	2000.00	2000.00	False
896_952	YES	2000.00	2000.00	False
896_954	YES	2000.00	2000.00	False
896_956	YES	2000.00	2000.00	False
896_958	YES	2000.00	2000.00	False
896_960	YES	2000.00	2000.00	False

2.16 Report on Tiles - continued

Tile	Non-Skewed Tile	Width	Height	Overlap
896_962	YES	2000.00	2000.00	False
896_964	YES	2000.00	2000.00	False
896_966	YES	2000.00	2000.00	False
896_968	YES	2000.00	2000.00	False
896_970	YES	2000.00	2000.00	False
896_972	YES	2000.00	2000.00	False
896_974	YES	2000.00	2000.00	False
896_976	YES	2000.00	2000.00	False
896_978	YES	2000.00	2000.00	False
896_980	YES	2000.00	2000.00	False
896_982	YES	2000.00	2000.00	False
896_984	YES	2000.00	2000.00	False
896_986	YES	2000.00	2000.00	False
896_988	YES	2000.00	2000.00	False
896_990	YES	2000.00	2000.00	False
896_992	YES	2000.00	2000.00	False
896_994	YES	2000.00	2000.00	False
896_996	YES	2000.00	2000.00	False
896_998	YES	2000.00	2000.00	False
898_1000	YES	2000.00	2000.00	False
898_1002	YES	2000.00	2000.00	False
898_1004	YES	2000.00	2000.00	False
898_1006	YES	2000.00	2000.00	False
898_1008	YES	2000.00	2000.00	False
898_1010	YES	2000.00	2000.00	False
898_1012	YES	2000.00	2000.00	False
898_1014	YES	2000.00	2000.00	False
898_1016	YES	2000.00	2000.00	False
898_1018	YES	2000.00	2000.00	False
898_1020	YES	2000.00	2000.00	False
898_1022	YES	2000.00	2000.00	False
898_1024	YES	2000.00	2000.00	False
898_1026	YES	2000.00	2000.00	False
898_1028	YES	2000.00	2000.00	False
898_1030	YES	2000.00	2000.00	False
898_1032	YES	2000.00	2000.00	False
898_1034	YES	2000.00	2000.00	False
898_1036	YES	2000.00	2000.00	False
898_1038	YES	2000.00	2000.00	False
898_1040	YES	2000.00	2000.00	False
898_926	YES	2000.00	2000.00	False
898_928	YES	2000.00	2000.00	False
898_930	YES	2000.00	2000.00	False
898_932	YES	2000.00	2000.00	False
898_934	YES	2000.00	2000.00	False
898_936	YES	2000.00	2000.00	False
898_938	YES	2000.00	2000.00	False
898_940	YES	2000.00	2000.00	False

2.16 Report on Tiles - continued

Tile	Non-Skewed Tile	Width	Height	Overlap
898_942	YES	2000.00	2000.00	False
898_944	YES	2000.00	2000.00	False
898_946	YES	2000.00	2000.00	False
898_948	YES	2000.00	2000.00	False
898_950	YES	2000.00	2000.00	False
898_952	YES	2000.00	2000.00	False
898_954	YES	2000.00	2000.00	False
898_956	YES	2000.00	2000.00	False
898_958	YES	2000.00	2000.00	False
898_960	YES	2000.00	2000.00	False
898_962	YES	2000.00	2000.00	False
898_964	YES	2000.00	2000.00	False
898_966	YES	2000.00	2000.00	False
898_968	YES	2000.00	2000.00	False
898_970	YES	2000.00	2000.00	False
898_972	YES	2000.00	2000.00	False
898_974	YES	2000.00	2000.00	False
898_976	YES	2000.00	2000.00	False
898_978	YES	2000.00	2000.00	False
898_980	YES	2000.00	2000.00	False
898_982	YES	2000.00	2000.00	False
898_984	YES	2000.00	2000.00	False
898_986	YES	2000.00	2000.00	False
898_988	YES	2000.00	2000.00	False
898_990	YES	2000.00	2000.00	False
898_992	YES	2000.00	2000.00	False
898_994	YES	2000.00	2000.00	False
898_996	YES	2000.00	2000.00	False
898_998	YES	2000.00	2000.00	False
900_1000	YES	2000.00	2000.00	False
900_1002	YES	2000.00	2000.00	False
900_1004	YES	2000.00	2000.00	False
900_1006	YES	2000.00	2000.00	False
900_1008	YES	2000.00	2000.00	False
900_1010	YES	2000.00	2000.00	False
900_1012	YES	2000.00	2000.00	False
900_1014	YES	2000.00	2000.00	False
900_1016	YES	2000.00	2000.00	False
900_1018	YES	2000.00	2000.00	False
900_1020	YES	2000.00	2000.00	False
900_1022	YES	2000.00	2000.00	False
900_1024	YES	2000.00	2000.00	False
900_1026	YES	2000.00	2000.00	False
900_1028	YES	2000.00	2000.00	False
900_1030	YES	2000.00	2000.00	False
900_1032	YES	2000.00	2000.00	False
900_1034	YES	2000.00	2000.00	False
900_1036	YES	2000.00	2000.00	False

2.16 Report on Tiles - continued

<u>Tile</u>	<u>Non-Skewed Tile</u>	<u>Width</u>	<u>Height</u>	<u>Overlap</u>
900_926	YES	2000.00	2000.00	False
900_928	YES	2000.00	2000.00	False
900_930	YES	2000.00	2000.00	False
900_932	YES	2000.00	2000.00	False
900_934	YES	2000.00	2000.00	False
900_936	YES	2000.00	2000.00	False
900_938	YES	2000.00	2000.00	False
900_940	YES	2000.00	2000.00	False
900_942	YES	2000.00	2000.00	False
900_944	YES	2000.00	2000.00	False
900_946	YES	2000.00	2000.00	False
900_948	YES	2000.00	2000.00	False
900_950	YES	2000.00	2000.00	False
900_952	YES	2000.00	2000.00	False
900_954	YES	2000.00	2000.00	False
900_956	YES	2000.00	2000.00	False
900_958	YES	2000.00	2000.00	False
900_960	YES	2000.00	2000.00	False
900_962	YES	2000.00	2000.00	False
900_964	YES	2000.00	2000.00	False
900_966	YES	2000.00	2000.00	False
900_968	YES	2000.00	2000.00	False
900_970	YES	2000.00	2000.00	False
900_972	YES	2000.00	2000.00	False
900_974	YES	2000.00	2000.00	False
900_976	YES	2000.00	2000.00	False
900_978	YES	2000.00	2000.00	False
900_980	YES	2000.00	2000.00	False
900_982	YES	2000.00	2000.00	False
900_984	YES	2000.00	2000.00	False
900_986	YES	2000.00	2000.00	False
900_988	YES	2000.00	2000.00	False
900_990	YES	2000.00	2000.00	False
900_992	YES	2000.00	2000.00	False
900_994	YES	2000.00	2000.00	False
900_996	YES	2000.00	2000.00	False
900_998	YES	2000.00	2000.00	False
902_1000	YES	2000.00	2000.00	False
902_1002	YES	2000.00	2000.00	False
902_1004	YES	2000.00	2000.00	False
902_1006	YES	2000.00	2000.00	False
902_1008	YES	2000.00	2000.00	False
902_1010	YES	2000.00	2000.00	False
902_1012	YES	2000.00	2000.00	False
902_1014	YES	2000.00	2000.00	False
902_1016	YES	2000.00	2000.00	False
902_1018	YES	2000.00	2000.00	False
902_1020	YES	2000.00	2000.00	False

2.16 Report on Tiles - continued

Tile	Non-Skewed Tile	Width	Height	Overlap
902_1022	YES	2000.00	2000.00	False
902_1024	YES	2000.00	2000.00	False
902_1026	YES	2000.00	2000.00	False
902_1028	YES	2000.00	2000.00	False
902_1030	YES	2000.00	2000.00	False
902_1032	YES	2000.00	2000.00	False
902_1034	YES	2000.00	2000.00	False
902_1036	YES	2000.00	2000.00	False
902_926	YES	2000.00	2000.00	False
902_928	YES	2000.00	2000.00	False
902_930	YES	2000.00	2000.00	False
902_932	YES	2000.00	2000.00	False
902_934	YES	2000.00	2000.00	False
902_936	YES	2000.00	2000.00	False
902_938	YES	2000.00	2000.00	False
902_940	YES	2000.00	2000.00	False
902_942	YES	2000.00	2000.00	False
902_944	YES	2000.00	2000.00	False
902_946	YES	2000.00	2000.00	False
902_948	YES	2000.00	2000.00	False
902_950	YES	2000.00	2000.00	False
902_952	YES	2000.00	2000.00	False
902_954	YES	2000.00	2000.00	False
902_956	YES	2000.00	2000.00	False
902_958	YES	2000.00	2000.00	False
902_960	YES	2000.00	2000.00	False
902_962	YES	2000.00	2000.00	False
902_964	YES	2000.00	2000.00	False
902_966	YES	2000.00	2000.00	False
902_968	YES	2000.00	2000.00	False
902_970	YES	2000.00	2000.00	False
902_972	YES	2000.00	2000.00	False
902_974	YES	2000.00	2000.00	False
902_976	YES	2000.00	2000.00	False
902_978	YES	2000.00	2000.00	False
902_980	YES	2000.00	2000.00	False
902_982	YES	2000.00	2000.00	False
902_984	YES	2000.00	2000.00	False
902_986	YES	2000.00	2000.00	False
902_988	YES	2000.00	2000.00	False
902_990	YES	2000.00	2000.00	False
902_992	YES	2000.00	2000.00	False
902_994	YES	2000.00	2000.00	False
902_996	YES	2000.00	2000.00	False
902_998	YES	2000.00	2000.00	False
904_1000	YES	2000.00	2000.00	False
904_1002	YES	2000.00	2000.00	False
904_1004	YES	2000.00	2000.00	False

2.16 Report on Tiles - continued

<u>Tile</u>	<u>Non-Skewed Tile</u>	<u>Width</u>	<u>Height</u>	<u>Overlap</u>
904_1006	YES	2000.00	2000.00	False
904_1008	YES	2000.00	2000.00	False
904_1010	YES	2000.00	2000.00	False
904_1012	YES	2000.00	2000.00	False
904_1014	YES	2000.00	2000.00	False
904_1016	YES	2000.00	2000.00	False
904_1018	YES	2000.00	2000.00	False
904_1020	YES	2000.00	2000.00	False
904_1022	YES	2000.00	2000.00	False
904_1024	YES	2000.00	2000.00	False
904_1026	YES	2000.00	2000.00	False
904_1028	YES	2000.00	2000.00	False
904_1030	YES	2000.00	2000.00	False
904_1032	YES	2000.00	2000.00	False
904_1034	YES	2000.00	2000.00	False
904_1036	YES	2000.00	2000.00	False
904_926	YES	2000.00	2000.00	False
904_928	YES	2000.00	2000.00	False
904_930	YES	2000.00	2000.00	False
904_932	YES	2000.00	2000.00	False
904_934	YES	2000.00	2000.00	False
904_936	YES	2000.00	2000.00	False
904_938	YES	2000.00	2000.00	False
904_940	YES	2000.00	2000.00	False
904_942	YES	2000.00	2000.00	False
904_944	YES	2000.00	2000.00	False
904_946	YES	2000.00	2000.00	False
904_948	YES	2000.00	2000.00	False
904_950	YES	2000.00	2000.00	False
904_952	YES	2000.00	2000.00	False
904_954	YES	2000.00	2000.00	False
904_956	YES	2000.00	2000.00	False
904_958	YES	2000.00	2000.00	False
904_960	YES	2000.00	2000.00	False
904_962	YES	2000.00	2000.00	False
904_964	YES	2000.00	2000.00	False
904_966	YES	2000.00	2000.00	False
904_968	YES	2000.00	2000.00	False
904_970	YES	2000.00	2000.00	False
904_972	YES	2000.00	2000.00	False
904_974	YES	2000.00	2000.00	False
904_976	YES	2000.00	2000.00	False
904_978	YES	2000.00	2000.00	False
904_980	YES	2000.00	2000.00	False
904_982	YES	2000.00	2000.00	False
904_984	YES	2000.00	2000.00	False
904_986	YES	2000.00	2000.00	False
904_988	YES	2000.00	2000.00	False

2.16 Report on Tiles - continued

<u>Tile</u>	<u>Non-Skewed Tile</u>	<u>Width</u>	<u>Height</u>	<u>Overlap</u>
904_990	YES	2000.00	2000.00	False
904_992	YES	2000.00	2000.00	False
904_994	YES	2000.00	2000.00	False
904_996	YES	2000.00	2000.00	False
904_998	YES	2000.00	2000.00	False
906_1000	YES	2000.00	2000.00	False
906_1002	YES	2000.00	2000.00	False
906_1004	YES	2000.00	2000.00	False
906_1006	YES	2000.00	2000.00	False
906_1008	YES	2000.00	2000.00	False
906_1010	YES	2000.00	2000.00	False
906_1012	YES	2000.00	2000.00	False
906_1014	YES	2000.00	2000.00	False
906_1016	YES	2000.00	2000.00	False
906_1018	YES	2000.00	2000.00	False
906_1020	YES	2000.00	2000.00	False
906_1022	YES	2000.00	2000.00	False
906_1024	YES	2000.00	2000.00	False
906_1026	YES	2000.00	2000.00	False
906_1028	YES	2000.00	2000.00	False
906_1030	YES	2000.00	2000.00	False
906_926	YES	2000.00	2000.00	False
906_928	YES	2000.00	2000.00	False
906_930	YES	2000.00	2000.00	False
906_932	YES	2000.00	2000.00	False
906_934	YES	2000.00	2000.00	False
906_936	YES	2000.00	2000.00	False
906_938	YES	2000.00	2000.00	False
906_940	YES	2000.00	2000.00	False
906_942	YES	2000.00	2000.00	False
906_944	YES	2000.00	2000.00	False
906_946	YES	2000.00	2000.00	False
906_948	YES	2000.00	2000.00	False
906_950	YES	2000.00	2000.00	False
906_952	YES	2000.00	2000.00	False
906_954	YES	2000.00	2000.00	False
906_956	YES	2000.00	2000.00	False
906_958	YES	2000.00	2000.00	False
906_960	YES	2000.00	2000.00	False
906_962	YES	2000.00	2000.00	False
906_964	YES	2000.00	2000.00	False
906_966	YES	2000.00	2000.00	False
906_968	YES	2000.00	2000.00	False
906_970	YES	2000.00	2000.00	False
906_972	YES	2000.00	2000.00	False
906_974	YES	2000.00	2000.00	False
906_976	YES	2000.00	2000.00	False
906_978	YES	2000.00	2000.00	False

2.16 Report on Tiles - continued

Tile	Non-Skewed Tile	Width	Height	Overlap
906_980	YES	2000.00	2000.00	False
906_982	YES	2000.00	2000.00	False
906_984	YES	2000.00	2000.00	False
906_986	YES	2000.00	2000.00	False
906_988	YES	2000.00	2000.00	False
906_990	YES	2000.00	2000.00	False
906_992	YES	2000.00	2000.00	False
906_994	YES	2000.00	2000.00	False
906_996	YES	2000.00	2000.00	False
906_998	YES	2000.00	2000.00	False
908_1000	YES	2000.00	2000.00	False
908_1002	YES	2000.00	2000.00	False
908_1004	YES	2000.00	2000.00	False
908_1006	YES	2000.00	2000.00	False
908_1008	YES	2000.00	2000.00	False
908_1010	YES	2000.00	2000.00	False
908_1012	YES	2000.00	2000.00	False
908_1014	YES	2000.00	2000.00	False
908_1016	YES	2000.00	2000.00	False
908_1018	YES	2000.00	2000.00	False
908_1020	YES	2000.00	2000.00	False
908_1022	YES	2000.00	2000.00	False
908_1024	YES	2000.00	2000.00	False
908_1026	YES	2000.00	2000.00	False
908_1028	YES	2000.00	2000.00	False
908_1030	YES	2000.00	2000.00	False
908_926	YES	2000.00	2000.00	False
908_928	YES	2000.00	2000.00	False
908_930	YES	2000.00	2000.00	False
908_932	YES	2000.00	2000.00	False
908_934	YES	2000.00	2000.00	False
908_936	YES	2000.00	2000.00	False
908_938	YES	2000.00	2000.00	False
908_940	YES	2000.00	2000.00	False
908_942	YES	2000.00	2000.00	False
908_944	YES	2000.00	2000.00	False
908_946	YES	2000.00	2000.00	False
908_948	YES	2000.00	2000.00	False
908_950	YES	2000.00	2000.00	False
908_952	YES	2000.00	2000.00	False
908_954	YES	2000.00	2000.00	False
908_956	YES	2000.00	2000.00	False
908_958	YES	2000.00	2000.00	False
908_960	YES	2000.00	2000.00	False
908_962	YES	2000.00	2000.00	False
908_964	YES	2000.00	2000.00	False
908_966	YES	2000.00	2000.00	False
908_968	YES	2000.00	2000.00	False

2.16 Report on Tiles - continued

<u>Tile</u>	<u>Non-Skewed Tile</u>	<u>Width</u>	<u>Height</u>	<u>Overlap</u>
908_970	YES	2000.00	2000.00	False
908_972	YES	2000.00	2000.00	False
908_974	YES	2000.00	2000.00	False
908_976	YES	2000.00	2000.00	False
908_978	YES	2000.00	2000.00	False
908_980	YES	2000.00	2000.00	False
908_982	YES	2000.00	2000.00	False
908_984	YES	2000.00	2000.00	False
908_986	YES	2000.00	2000.00	False
908_988	YES	2000.00	2000.00	False
908_990	YES	2000.00	2000.00	False
908_992	YES	2000.00	2000.00	False
908_994	YES	2000.00	2000.00	False
908_996	YES	2000.00	2000.00	False
908_998	YES	2000.00	2000.00	False
910_1000	YES	2000.00	2000.00	False
910_1002	YES	2000.00	2000.00	False
910_1004	YES	2000.00	2000.00	False
910_1006	YES	2000.00	2000.00	False
910_1008	YES	2000.00	2000.00	False
910_1010	YES	2000.00	2000.00	False
910_1012	YES	2000.00	2000.00	False
910_1014	YES	2000.00	2000.00	False
910_1016	YES	2000.00	2000.00	False
910_1018	YES	2000.00	2000.00	False
910_1020	YES	2000.00	2000.00	False
910_1022	YES	2000.00	2000.00	False
910_1024	YES	2000.00	2000.00	False
910_1026	YES	2000.00	2000.00	False
910_1028	YES	2000.00	2000.00	False
910_1030	YES	2000.00	2000.00	False
910_926	YES	2000.00	2000.00	False
910_928	YES	2000.00	2000.00	False
910_930	YES	2000.00	2000.00	False
910_932	YES	2000.00	2000.00	False
910_934	YES	2000.00	2000.00	False
910_936	YES	2000.00	2000.00	False
910_938	YES	2000.00	2000.00	False
910_940	YES	2000.00	2000.00	False
910_942	YES	2000.00	2000.00	False
910_944	YES	2000.00	2000.00	False
910_946	YES	2000.00	2000.00	False
910_948	YES	2000.00	2000.00	False
910_950	YES	2000.00	2000.00	False
910_952	YES	2000.00	2000.00	False
910_954	YES	2000.00	2000.00	False
910_956	YES	2000.00	2000.00	False
910_958	YES	2000.00	2000.00	False

2.16 Report on Tiles - continued

<u>Tile</u>	<u>Non-Skewed Tile</u>	<u>Width</u>	<u>Height</u>	<u>Overlap</u>
910_960	YES	2000.00	2000.00	False
910_962	YES	2000.00	2000.00	False
910_964	YES	2000.00	2000.00	False
910_966	YES	2000.00	2000.00	False
910_968	YES	2000.00	2000.00	False
910_970	YES	2000.00	2000.00	False
910_972	YES	2000.00	2000.00	False
910_974	YES	2000.00	2000.00	False
910_976	YES	2000.00	2000.00	False
910_978	YES	2000.00	2000.00	False
910_980	YES	2000.00	2000.00	False
910_982	YES	2000.00	2000.00	False
910_984	YES	2000.00	2000.00	False
910_986	YES	2000.00	2000.00	False
910_988	YES	2000.00	2000.00	False
910_990	YES	2000.00	2000.00	False
910_992	YES	2000.00	2000.00	False
910_994	YES	2000.00	2000.00	False
910_996	YES	2000.00	2000.00	False
910_998	YES	2000.00	2000.00	False
912_1000	YES	2000.00	2000.00	False
912_1002	YES	2000.00	2000.00	False
912_1004	YES	2000.00	2000.00	False
912_1006	YES	2000.00	2000.00	False
912_1008	YES	2000.00	2000.00	False
912_1010	YES	2000.00	2000.00	False
912_1012	YES	2000.00	2000.00	False
912_1014	YES	2000.00	2000.00	False
912_1016	YES	2000.00	2000.00	False
912_1018	YES	2000.00	2000.00	False
912_1020	YES	2000.00	2000.00	False
912_1022	YES	2000.00	2000.00	False
912_1024	YES	2000.00	2000.00	False
912_926	YES	2000.00	2000.00	False
912_928	YES	2000.00	2000.00	False
912_930	YES	2000.00	2000.00	False
912_932	YES	2000.00	2000.00	False
912_934	YES	2000.00	2000.00	False
912_936	YES	2000.00	2000.00	False
912_938	YES	2000.00	2000.00	False
912_940	YES	2000.00	2000.00	False
912_942	YES	2000.00	2000.00	False
912_944	YES	2000.00	2000.00	False
912_946	YES	2000.00	2000.00	False
912_948	YES	2000.00	2000.00	False
912_950	YES	2000.00	2000.00	False
912_952	YES	2000.00	2000.00	False
912_954	YES	2000.00	2000.00	False

2.16 Report on Tiles - continued

<u>Tile</u>	<u>Non-Skewed Tile</u>	<u>Width</u>	<u>Height</u>	<u>Overlap</u>
912_956	YES	2000.00	2000.00	False
912_958	YES	2000.00	2000.00	False
912_960	YES	2000.00	2000.00	False
912_962	YES	2000.00	2000.00	False
912_964	YES	2000.00	2000.00	False
912_966	YES	2000.00	2000.00	False
912_968	YES	2000.00	2000.00	False
912_970	YES	2000.00	2000.00	False
912_972	YES	2000.00	2000.00	False
912_974	YES	2000.00	2000.00	False
912_976	YES	2000.00	2000.00	False
912_978	YES	2000.00	2000.00	False
912_980	YES	2000.00	2000.00	False
912_982	YES	2000.00	2000.00	False
912_984	YES	2000.00	2000.00	False
912_986	YES	2000.00	2000.00	False
912_988	YES	2000.00	2000.00	False
912_990	YES	2000.00	2000.00	False
912_992	YES	2000.00	2000.00	False
912_994	YES	2000.00	2000.00	False
912_996	YES	2000.00	2000.00	False
912_998	YES	2000.00	2000.00	False
914_1000	YES	2000.00	2000.00	False
914_1002	YES	2000.00	2000.00	False
914_1004	YES	2000.00	2000.00	False
914_1006	YES	2000.00	2000.00	False
914_1008	YES	2000.00	2000.00	False
914_1010	YES	2000.00	2000.00	False
914_1012	YES	2000.00	2000.00	False
914_1014	YES	2000.00	2000.00	False
914_1016	YES	2000.00	2000.00	False
914_1018	YES	2000.00	2000.00	False
914_1020	YES	2000.00	2000.00	False
914_1022	YES	2000.00	2000.00	False
914_1024	YES	2000.00	2000.00	False
914_926	YES	2000.00	2000.00	False
914_928	YES	2000.00	2000.00	False
914_930	YES	2000.00	2000.00	False
914_932	YES	2000.00	2000.00	False
914_934	YES	2000.00	2000.00	False
914_936	YES	2000.00	2000.00	False
914_938	YES	2000.00	2000.00	False
914_940	YES	2000.00	2000.00	False
914_942	YES	2000.00	2000.00	False
914_944	YES	2000.00	2000.00	False
914_946	YES	2000.00	2000.00	False
914_948	YES	2000.00	2000.00	False
914_950	YES	2000.00	2000.00	False

2.16 Report on Tiles - continued

Tile	Non-Skewed Tile	Width	Height	Overlap
914_952	YES	2000.00	2000.00	False
914_954	YES	2000.00	2000.00	False
914_956	YES	2000.00	2000.00	False
914_958	YES	2000.00	2000.00	False
914_960	YES	2000.00	2000.00	False
914_962	YES	2000.00	2000.00	False
914_964	YES	2000.00	2000.00	False
914_966	YES	2000.00	2000.00	False
914_968	YES	2000.00	2000.00	False
914_970	YES	2000.00	2000.00	False
914_972	YES	2000.00	2000.00	False
914_974	YES	2000.00	2000.00	False
914_976	YES	2000.00	2000.00	False
914_978	YES	2000.00	2000.00	False
914_980	YES	2000.00	2000.00	False
914_982	YES	2000.00	2000.00	False
914_984	YES	2000.00	2000.00	False
914_986	YES	2000.00	2000.00	False
914_988	YES	2000.00	2000.00	False
914_990	YES	2000.00	2000.00	False
914_992	YES	2000.00	2000.00	False
914_994	YES	2000.00	2000.00	False
914_996	YES	2000.00	2000.00	False
914_998	YES	2000.00	2000.00	False
916_1000	YES	2000.00	2000.00	False
916_1002	YES	2000.00	2000.00	False
916_1004	YES	2000.00	2000.00	False
916_1006	YES	2000.00	2000.00	False
916_1008	YES	2000.00	2000.00	False
916_1010	YES	2000.00	2000.00	False
916_1012	YES	2000.00	2000.00	False
916_1014	YES	2000.00	2000.00	False
916_926	YES	2000.00	2000.00	False
916_928	YES	2000.00	2000.00	False
916_930	YES	2000.00	2000.00	False
916_932	YES	2000.00	2000.00	False
916_934	YES	2000.00	2000.00	False
916_936	YES	2000.00	2000.00	False
916_938	YES	2000.00	2000.00	False
916_940	YES	2000.00	2000.00	False
916_942	YES	2000.00	2000.00	False
916_944	YES	2000.00	2000.00	False
916_946	YES	2000.00	2000.00	False
916_948	YES	2000.00	2000.00	False
916_950	YES	2000.00	2000.00	False
916_952	YES	2000.00	2000.00	False
916_954	YES	2000.00	2000.00	False
916_956	YES	2000.00	2000.00	False

2.16 Report on Tiles - continued

<u>Tile</u>	<u>Non-Skewed Tile</u>	<u>Width</u>	<u>Height</u>	<u>Overlap</u>
916_958	YES	2000.00	2000.00	False
916_960	YES	2000.00	2000.00	False
916_962	YES	2000.00	2000.00	False
916_964	YES	2000.00	2000.00	False
916_966	YES	2000.00	2000.00	False
916_968	YES	2000.00	2000.00	False
916_970	YES	2000.00	2000.00	False
916_972	YES	2000.00	2000.00	False
916_974	YES	2000.00	2000.00	False
916_976	YES	2000.00	2000.00	False
916_978	YES	2000.00	2000.00	False
916_980	YES	2000.00	2000.00	False
916_982	YES	2000.00	2000.00	False
916_984	YES	2000.00	2000.00	False
916_986	YES	2000.00	2000.00	False
916_988	YES	2000.00	2000.00	False
916_990	YES	2000.00	2000.00	False
916_992	YES	2000.00	2000.00	False
916_994	YES	2000.00	2000.00	False
916_996	YES	2000.00	2000.00	False
916_998	YES	2000.00	2000.00	False
918_1000	YES	2000.00	2000.00	False
918_1002	YES	2000.00	2000.00	False
918_1004	YES	2000.00	2000.00	False
918_1006	YES	2000.00	2000.00	False
918_1008	YES	2000.00	2000.00	False
918_1010	YES	2000.00	2000.00	False
918_1012	YES	2000.00	2000.00	False
918_1014	YES	2000.00	2000.00	False
918_926	YES	2000.00	2000.00	False
918_928	YES	2000.00	2000.00	False
918_930	YES	2000.00	2000.00	False
918_932	YES	2000.00	2000.00	False
918_934	YES	2000.00	2000.00	False
918_936	YES	2000.00	2000.00	False
918_938	YES	2000.00	2000.00	False
918_940	YES	2000.00	2000.00	False
918_942	YES	2000.00	2000.00	False
918_944	YES	2000.00	2000.00	False
918_946	YES	2000.00	2000.00	False
918_948	YES	2000.00	2000.00	False
918_950	YES	2000.00	2000.00	False
918_952	YES	2000.00	2000.00	False
918_954	YES	2000.00	2000.00	False
918_956	YES	2000.00	2000.00	False
918_958	YES	2000.00	2000.00	False
918_960	YES	2000.00	2000.00	False
918_962	YES	2000.00	2000.00	False

2.16 Report on Tiles - continued

Tile	Non-Skewed Tile	Width	Height	Overlap
918_964	YES	2000.00	2000.00	False
918_966	YES	2000.00	2000.00	False
918_968	YES	2000.00	2000.00	False
918_970	YES	2000.00	2000.00	False
918_972	YES	2000.00	2000.00	False
918_974	YES	2000.00	2000.00	False
918_976	YES	2000.00	2000.00	False
918_978	YES	2000.00	2000.00	False
918_980	YES	2000.00	2000.00	False
918_982	YES	2000.00	2000.00	False
918_984	YES	2000.00	2000.00	False
918_986	YES	2000.00	2000.00	False
918_988	YES	2000.00	2000.00	False
918_990	YES	2000.00	2000.00	False
918_992	YES	2000.00	2000.00	False
918_994	YES	2000.00	2000.00	False
918_996	YES	2000.00	2000.00	False
918_998	YES	2000.00	2000.00	False
920_1000	YES	2000.00	2000.00	False
920_1002	YES	2000.00	2000.00	False
920_1004	YES	2000.00	2000.00	False
920_1006	YES	2000.00	2000.00	False
920_1008	YES	2000.00	2000.00	False
920_1010	YES	2000.00	2000.00	False
920_1012	YES	2000.00	2000.00	False
920_1014	YES	2000.00	2000.00	False
920_926	YES	2000.00	2000.00	False
920_928	YES	2000.00	2000.00	False
920_930	YES	2000.00	2000.00	False
920_932	YES	2000.00	2000.00	False
920_934	YES	2000.00	2000.00	False
920_936	YES	2000.00	2000.00	False
920_938	YES	2000.00	2000.00	False
920_940	YES	2000.00	2000.00	False
920_942	YES	2000.00	2000.00	False
920_944	YES	2000.00	2000.00	False
920_946	YES	2000.00	2000.00	False
920_948	YES	2000.00	2000.00	False
920_950	YES	2000.00	2000.00	False
920_952	YES	2000.00	2000.00	False
920_954	YES	2000.00	2000.00	False
920_956	YES	2000.00	2000.00	False
920_958	YES	2000.00	2000.00	False
920_960	YES	2000.00	2000.00	False
920_962	YES	2000.00	2000.00	False
920_964	YES	2000.00	2000.00	False
920_966	YES	2000.00	2000.00	False
920_968	YES	2000.00	2000.00	False

2.16 Report on Tiles - continued

Tile	Non-Skewed Tile	Width	Height	Overlap
920_970	YES	2000.00	2000.00	False
920_972	YES	2000.00	2000.00	False
920_974	YES	2000.00	2000.00	False
920_976	YES	2000.00	2000.00	False
920_978	YES	2000.00	2000.00	False
920_980	YES	2000.00	2000.00	False
920_982	YES	2000.00	2000.00	False
920_984	YES	2000.00	2000.00	False
920_986	YES	2000.00	2000.00	False
920_988	YES	2000.00	2000.00	False
920_990	YES	2000.00	2000.00	False
920_992	YES	2000.00	2000.00	False
920_994	YES	2000.00	2000.00	False
920_996	YES	2000.00	2000.00	False
920_998	YES	2000.00	2000.00	False
922_1000	YES	2000.00	2000.00	False
922_1002	YES	2000.00	2000.00	False
922_1004	YES	2000.00	2000.00	False
922_1006	YES	2000.00	2000.00	False
922_1008	YES	2000.00	2000.00	False
922_1010	YES	2000.00	2000.00	False
922_1012	YES	2000.00	2000.00	False
922_1014	YES	2000.00	2000.00	False
922_926	YES	2000.00	2000.00	False
922_928	YES	2000.00	2000.00	False
922_930	YES	2000.00	2000.00	False
922_932	YES	2000.00	2000.00	False
922_934	YES	2000.00	2000.00	False
922_936	YES	2000.00	2000.00	False
922_938	YES	2000.00	2000.00	False
922_940	YES	2000.00	2000.00	False
922_942	YES	2000.00	2000.00	False
922_944	YES	2000.00	2000.00	False
922_946	YES	2000.00	2000.00	False
922_948	YES	2000.00	2000.00	False
922_950	YES	2000.00	2000.00	False
922_952	YES	2000.00	2000.00	False
922_954	YES	2000.00	2000.00	False
922_956	YES	2000.00	2000.00	False
922_958	YES	2000.00	2000.00	False
922_960	YES	2000.00	2000.00	False
922_962	YES	2000.00	2000.00	False
922_964	YES	2000.00	2000.00	False
922_966	YES	2000.00	2000.00	False
922_968	YES	2000.00	2000.00	False
922_970	YES	2000.00	2000.00	False
922_972	YES	2000.00	2000.00	False
922_974	YES	2000.00	2000.00	False

2.16 Report on Tiles - continued

<u>Tile</u>	<u>Non-Skewed Tile</u>	<u>Width</u>	<u>Height</u>	<u>Overlap</u>
922_976	YES	2000.00	2000.00	False
922_978	YES	2000.00	2000.00	False
922_980	YES	2000.00	2000.00	False
922_982	YES	2000.00	2000.00	False
922_984	YES	2000.00	2000.00	False
922_986	YES	2000.00	2000.00	False
922_988	YES	2000.00	2000.00	False
922_990	YES	2000.00	2000.00	False
922_992	YES	2000.00	2000.00	False
922_994	YES	2000.00	2000.00	False
922_996	YES	2000.00	2000.00	False
922_998	YES	2000.00	2000.00	False
924_1000	YES	2000.00	2000.00	False
924_1002	YES	2000.00	2000.00	False
924_1004	YES	2000.00	2000.00	False
924_1006	YES	2000.00	2000.00	False
924_1008	YES	2000.00	2000.00	False
924_1010	YES	2000.00	2000.00	False
924_1012	YES	2000.00	2000.00	False
924_1014	YES	2000.00	2000.00	False
924_926	YES	2000.00	2000.00	False
924_928	YES	2000.00	2000.00	False
924_930	YES	2000.00	2000.00	False
924_932	YES	2000.00	2000.00	False
924_934	YES	2000.00	2000.00	False
924_936	YES	2000.00	2000.00	False
924_938	YES	2000.00	2000.00	False
924_940	YES	2000.00	2000.00	False
924_942	YES	2000.00	2000.00	False
924_944	YES	2000.00	2000.00	False
924_946	YES	2000.00	2000.00	False
924_948	YES	2000.00	2000.00	False
924_950	YES	2000.00	2000.00	False
924_952	YES	2000.00	2000.00	False
924_954	YES	2000.00	2000.00	False
924_956	YES	2000.00	2000.00	False
924_958	YES	2000.00	2000.00	False
924_960	YES	2000.00	2000.00	False
924_962	YES	2000.00	2000.00	False
924_964	YES	2000.00	2000.00	False
924_966	YES	2000.00	2000.00	False
924_968	YES	2000.00	2000.00	False
924_970	YES	2000.00	2000.00	False
924_972	YES	2000.00	2000.00	False
924_974	YES	2000.00	2000.00	False
924_976	YES	2000.00	2000.00	False
924_978	YES	2000.00	2000.00	False
924_980	YES	2000.00	2000.00	False

2.16 Report on Tiles - continued

Tile	Non-Skewed Tile	Width	Height	Overlap
924_982	YES	2000.00	2000.00	False
924_984	YES	2000.00	2000.00	False
924_986	YES	2000.00	2000.00	False
924_988	YES	2000.00	2000.00	False
924_990	YES	2000.00	2000.00	False
924_992	YES	2000.00	2000.00	False
924_994	YES	2000.00	2000.00	False
924_996	YES	2000.00	2000.00	False
924_998	YES	2000.00	2000.00	False
926_1000	YES	2000.00	2000.00	False
926_1002	YES	2000.00	2000.00	False
926_1004	YES	2000.00	2000.00	False
926_1006	YES	2000.00	2000.00	False
926_1008	YES	2000.00	2000.00	False
926_1010	YES	2000.00	2000.00	False
926_1012	YES	2000.00	2000.00	False
926_1014	YES	2000.00	2000.00	False
926_926	YES	2000.00	2000.00	False
926_928	YES	2000.00	2000.00	False
926_930	YES	2000.00	2000.00	False
926_932	YES	2000.00	2000.00	False
926_934	YES	2000.00	2000.00	False
926_936	YES	2000.00	2000.00	False
926_938	YES	2000.00	2000.00	False
926_940	YES	2000.00	2000.00	False
926_942	YES	2000.00	2000.00	False
926_944	YES	2000.00	2000.00	False
926_946	YES	2000.00	2000.00	False
926_948	YES	2000.00	2000.00	False
926_950	YES	2000.00	2000.00	False
926_952	YES	2000.00	2000.00	False
926_954	YES	2000.00	2000.00	False
926_956	YES	2000.00	2000.00	False
926_958	YES	2000.00	2000.00	False
926_960	YES	2000.00	2000.00	False
926_962	YES	2000.00	2000.00	False
926_964	YES	2000.00	2000.00	False
926_966	YES	2000.00	2000.00	False
926_968	YES	2000.00	2000.00	False
926_970	YES	2000.00	2000.00	False
926_972	YES	2000.00	2000.00	False
926_974	YES	2000.00	2000.00	False
926_976	YES	2000.00	2000.00	False
926_978	YES	2000.00	2000.00	False
926_980	YES	2000.00	2000.00	False
926_982	YES	2000.00	2000.00	False
926_984	YES	2000.00	2000.00	False
926_986	YES	2000.00	2000.00	False

2.16 Report on Tiles - continued

Tile	Non-Skewed Tile	Width	Height	Overlap
926_988	YES	2000.00	2000.00	False
926_990	YES	2000.00	2000.00	False
926_992	YES	2000.00	2000.00	False
926_994	YES	2000.00	2000.00	False
926_996	YES	2000.00	2000.00	False
926_998	YES	2000.00	2000.00	False
928_1000	YES	2000.00	2000.00	False
928_1002	YES	2000.00	2000.00	False
928_1004	YES	2000.00	2000.00	False
928_1006	YES	2000.00	2000.00	False
928_1008	YES	2000.00	2000.00	False
928_1010	YES	2000.00	2000.00	False
928_1012	YES	2000.00	2000.00	False
928_1014	YES	2000.00	2000.00	False
928_926	YES	2000.00	2000.00	False
928_928	YES	2000.00	2000.00	False
928_930	YES	2000.00	2000.00	False
928_932	YES	2000.00	2000.00	False
928_934	YES	2000.00	2000.00	False
928_936	YES	2000.00	2000.00	False
928_938	YES	2000.00	2000.00	False
928_940	YES	2000.00	2000.00	False
928_942	YES	2000.00	2000.00	False
928_944	YES	2000.00	2000.00	False
928_946	YES	2000.00	2000.00	False
928_948	YES	2000.00	2000.00	False
928_950	YES	2000.00	2000.00	False
928_952	YES	2000.00	2000.00	False
928_954	YES	2000.00	2000.00	False
928_956	YES	2000.00	2000.00	False
928_958	YES	2000.00	2000.00	False
928_960	YES	2000.00	2000.00	False
928_962	YES	2000.00	2000.00	False
928_964	YES	2000.00	2000.00	False
928_966	YES	2000.00	2000.00	False
928_968	YES	2000.00	2000.00	False
928_970	YES	2000.00	2000.00	False
928_972	YES	2000.00	2000.00	False
928_974	YES	2000.00	2000.00	False
928_976	YES	2000.00	2000.00	False
928_978	YES	2000.00	2000.00	False
928_980	YES	2000.00	2000.00	False
928_982	YES	2000.00	2000.00	False
928_984	YES	2000.00	2000.00	False
928_986	YES	2000.00	2000.00	False
928_988	YES	2000.00	2000.00	False
928_990	YES	2000.00	2000.00	False
928_992	YES	2000.00	2000.00	False

2.16 Report on Tiles - continued

Tile	Non-Skewed Tile	Width	Height	Overlap
928_994	YES	2000.00	2000.00	False
928_996	YES	2000.00	2000.00	False
928_998	YES	2000.00	2000.00	False
930_1000	YES	2000.00	2000.00	False
930_1002	YES	2000.00	2000.00	False
930_1004	YES	2000.00	2000.00	False
930_1006	YES	2000.00	2000.00	False
930_1008	YES	2000.00	2000.00	False
930_1010	YES	2000.00	2000.00	False
930_1012	YES	2000.00	2000.00	False
930_1014	YES	2000.00	2000.00	False
930_926	YES	2000.00	2000.00	False
930_928	YES	2000.00	2000.00	False
930_930	YES	2000.00	2000.00	False
930_932	YES	2000.00	2000.00	False
930_934	YES	2000.00	2000.00	False
930_936	YES	2000.00	2000.00	False
930_938	YES	2000.00	2000.00	False
930_940	YES	2000.00	2000.00	False
930_942	YES	2000.00	2000.00	False
930_944	YES	2000.00	2000.00	False
930_946	YES	2000.00	2000.00	False
930_948	YES	2000.00	2000.00	False
930_950	YES	2000.00	2000.00	False
930_952	YES	2000.00	2000.00	False
930_954	YES	2000.00	2000.00	False
930_956	YES	2000.00	2000.00	False
930_958	YES	2000.00	2000.00	False
930_960	YES	2000.00	2000.00	False
930_962	YES	2000.00	2000.00	False
930_964	YES	2000.00	2000.00	False
930_966	YES	2000.00	2000.00	False
930_968	YES	2000.00	2000.00	False
930_970	YES	2000.00	2000.00	False
930_972	YES	2000.00	2000.00	False
930_974	YES	2000.00	2000.00	False
930_976	YES	2000.00	2000.00	False
930_978	YES	2000.00	2000.00	False
930_980	YES	2000.00	2000.00	False
930_982	YES	2000.00	2000.00	False
930_984	YES	2000.00	2000.00	False
930_986	YES	2000.00	2000.00	False
930_988	YES	2000.00	2000.00	False
930_990	YES	2000.00	2000.00	False
930_992	YES	2000.00	2000.00	False
930_994	YES	2000.00	2000.00	False
930_996	YES	2000.00	2000.00	False
930_998	YES	2000.00	2000.00	False

2.16 Report on Tiles - continued

<u>Tile</u>	<u>Non-Skewed Tile</u>	<u>Width</u>	<u>Height</u>	<u>Overlap</u>
932_1000	YES	2000.00	2000.00	False
932_1002	YES	2000.00	2000.00	False
932_1004	YES	2000.00	2000.00	False
932_1006	YES	2000.00	2000.00	False
932_1008	YES	2000.00	2000.00	False
932_1010	YES	2000.00	2000.00	False
932_1012	YES	2000.00	2000.00	False
932_1014	YES	2000.00	2000.00	False
932_926	YES	2000.00	2000.00	False
932_928	YES	2000.00	2000.00	False
932_930	YES	2000.00	2000.00	False
932_932	YES	2000.00	2000.00	False
932_934	YES	2000.00	2000.00	False
932_936	YES	2000.00	2000.00	False
932_938	YES	2000.00	2000.00	False
932_940	YES	2000.00	2000.00	False
932_942	YES	2000.00	2000.00	False
932_944	YES	2000.00	2000.00	False
932_946	YES	2000.00	2000.00	False
932_948	YES	2000.00	2000.00	False
932_950	YES	2000.00	2000.00	False
932_952	YES	2000.00	2000.00	False
932_954	YES	2000.00	2000.00	False
932_956	YES	2000.00	2000.00	False
932_958	YES	2000.00	2000.00	False
932_960	YES	2000.00	2000.00	False
932_962	YES	2000.00	2000.00	False
932_964	YES	2000.00	2000.00	False
932_966	YES	2000.00	2000.00	False
932_968	YES	2000.00	2000.00	False
932_970	YES	2000.00	2000.00	False
932_972	YES	2000.00	2000.00	False
932_974	YES	2000.00	2000.00	False
932_976	YES	2000.00	2000.00	False
932_978	YES	2000.00	2000.00	False
932_980	YES	2000.00	2000.00	False
932_982	YES	2000.00	2000.00	False
932_984	YES	2000.00	2000.00	False
932_986	YES	2000.00	2000.00	False
932_988	YES	2000.00	2000.00	False
932_990	YES	2000.00	2000.00	False
932_992	YES	2000.00	2000.00	False
932_994	YES	2000.00	2000.00	False
932_996	YES	2000.00	2000.00	False
932_998	YES	2000.00	2000.00	False
934_1000	YES	2000.00	2000.00	False
934_1002	YES	2000.00	2000.00	False
934_1004	YES	2000.00	2000.00	False

2.16 Report on Tiles - continued

<u>Tile</u>	<u>Non-Skewed Tile</u>	<u>Width</u>	<u>Height</u>	<u>Overlap</u>
934_1006	YES	2000.00	2000.00	False
934_1008	YES	2000.00	2000.00	False
934_1010	YES	2000.00	2000.00	False
934_1012	YES	2000.00	2000.00	False
934_1014	YES	2000.00	2000.00	False
934_926	YES	2000.00	2000.00	False
934_928	YES	2000.00	2000.00	False
934_930	YES	2000.00	2000.00	False
934_932	YES	2000.00	2000.00	False
934_934	YES	2000.00	2000.00	False
934_936	YES	2000.00	2000.00	False
934_938	YES	2000.00	2000.00	False
934_940	YES	2000.00	2000.00	False
934_942	YES	2000.00	2000.00	False
934_944	YES	2000.00	2000.00	False
934_946	YES	2000.00	2000.00	False
934_948	YES	2000.00	2000.00	False
934_950	YES	2000.00	2000.00	False
934_952	YES	2000.00	2000.00	False
934_954	YES	2000.00	2000.00	False
934_956	YES	2000.00	2000.00	False
934_958	YES	2000.00	2000.00	False
934_960	YES	2000.00	2000.00	False
934_962	YES	2000.00	2000.00	False
934_964	YES	2000.00	2000.00	False
934_966	YES	2000.00	2000.00	False
934_968	YES	2000.00	2000.00	False
934_970	YES	2000.00	2000.00	False
934_972	YES	2000.00	2000.00	False
934_974	YES	2000.00	2000.00	False
934_976	YES	2000.00	2000.00	False
934_978	YES	2000.00	2000.00	False
934_980	YES	2000.00	2000.00	False
934_982	YES	2000.00	2000.00	False
934_984	YES	2000.00	2000.00	False
934_986	YES	2000.00	2000.00	False
934_988	YES	2000.00	2000.00	False
934_990	YES	2000.00	2000.00	False
934_992	YES	2000.00	2000.00	False
934_994	YES	2000.00	2000.00	False
934_996	YES	2000.00	2000.00	False
934_998	YES	2000.00	2000.00	False
936_1000	YES	2000.00	2000.00	False
936_1002	YES	2000.00	2000.00	False
936_1004	YES	2000.00	2000.00	False
936_1006	YES	2000.00	2000.00	False
936_1008	YES	2000.00	2000.00	False
936_1010	YES	2000.00	2000.00	False

2.16 Report on Tiles - continued

Tile	Non-Skewed Tile	Width	Height	Overlap
936_1012	YES	2000.00	2000.00	False
936_1014	YES	2000.00	2000.00	False
936_926	YES	2000.00	2000.00	False
936_928	YES	2000.00	2000.00	False
936_930	YES	2000.00	2000.00	False
936_932	YES	2000.00	2000.00	False
936_934	YES	2000.00	2000.00	False
936_936	YES	2000.00	2000.00	False
936_938	YES	2000.00	2000.00	False
936_940	YES	2000.00	2000.00	False
936_942	YES	2000.00	2000.00	False
936_944	YES	2000.00	2000.00	False
936_946	YES	2000.00	2000.00	False
936_948	YES	2000.00	2000.00	False
936_950	YES	2000.00	2000.00	False
936_952	YES	2000.00	2000.00	False
936_954	YES	2000.00	2000.00	False
936_956	YES	2000.00	2000.00	False
936_958	YES	2000.00	2000.00	False
936_960	YES	2000.00	2000.00	False
936_962	YES	2000.00	2000.00	False
936_964	YES	2000.00	2000.00	False
936_966	YES	2000.00	2000.00	False
936_968	YES	2000.00	2000.00	False
936_970	YES	2000.00	2000.00	False
936_972	YES	2000.00	2000.00	False
936_974	YES	2000.00	2000.00	False
936_976	YES	2000.00	2000.00	False
936_978	YES	2000.00	2000.00	False
936_980	YES	2000.00	2000.00	False
936_982	YES	2000.00	2000.00	False
936_984	YES	2000.00	2000.00	False
936_986	YES	2000.00	2000.00	False
936_988	YES	2000.00	2000.00	False
936_990	YES	2000.00	2000.00	False
936_992	YES	2000.00	2000.00	False
936_994	YES	2000.00	2000.00	False
936_996	YES	2000.00	2000.00	False
936_998	YES	2000.00	2000.00	False
938_1000	YES	2000.00	2000.00	False
938_1002	YES	2000.00	2000.00	False
938_1004	YES	2000.00	2000.00	False
938_1006	YES	2000.00	2000.00	False
938_1008	YES	2000.00	2000.00	False
938_1010	YES	2000.00	2000.00	False
938_1012	YES	2000.00	2000.00	False
938_1014	YES	2000.00	2000.00	False
938_926	YES	2000.00	2000.00	False

2.16 Report on Tiles - continued

<u>Tile</u>	<u>Non-Skewed Tile</u>	<u>Width</u>	<u>Height</u>	<u>Overlap</u>
938_928	YES	2000.00	2000.00	False
938_930	YES	2000.00	2000.00	False
938_932	YES	2000.00	2000.00	False
938_934	YES	2000.00	2000.00	False
938_936	YES	2000.00	2000.00	False
938_938	YES	2000.00	2000.00	False
938_940	YES	2000.00	2000.00	False
938_942	YES	2000.00	2000.00	False
938_944	YES	2000.00	2000.00	False
938_946	YES	2000.00	2000.00	False
938_948	YES	2000.00	2000.00	False
938_950	YES	2000.00	2000.00	False
938_952	YES	2000.00	2000.00	False
938_954	YES	2000.00	2000.00	False
938_956	YES	2000.00	2000.00	False
938_958	YES	2000.00	2000.00	False
938_960	YES	2000.00	2000.00	False
938_962	YES	2000.00	2000.00	False
938_964	YES	2000.00	2000.00	False
938_966	YES	2000.00	2000.00	False
938_968	YES	2000.00	2000.00	False
938_970	YES	2000.00	2000.00	False
938_972	YES	2000.00	2000.00	False
938_974	YES	2000.00	2000.00	False
938_976	YES	2000.00	2000.00	False
938_978	YES	2000.00	2000.00	False
938_980	YES	2000.00	2000.00	False
938_982	YES	2000.00	2000.00	False
938_984	YES	2000.00	2000.00	False
938_986	YES	2000.00	2000.00	False
938_988	YES	2000.00	2000.00	False
938_990	YES	2000.00	2000.00	False
938_992	YES	2000.00	2000.00	False
938_994	YES	2000.00	2000.00	False
938_996	YES	2000.00	2000.00	False
938_998	YES	2000.00	2000.00	False
940_1000	YES	2000.00	2000.00	False
940_1002	YES	2000.00	2000.00	False
940_1004	YES	2000.00	2000.00	False
940_1006	YES	2000.00	2000.00	False
940_1008	YES	2000.00	2000.00	False
940_1010	YES	2000.00	2000.00	False
940_1012	YES	2000.00	2000.00	False
940_1014	YES	2000.00	2000.00	False
940_926	YES	2000.00	2000.00	False
940_928	YES	2000.00	2000.00	False
940_930	YES	2000.00	2000.00	False
940_932	YES	2000.00	2000.00	False

2.16 Report on Tiles - continued

<u>Tile</u>	<u>Non-Skewed Tile</u>	<u>Width</u>	<u>Height</u>	<u>Overlap</u>
940_934	YES	2000.00	2000.00	False
940_936	YES	2000.00	2000.00	False
940_938	YES	2000.00	2000.00	False
940_940	YES	2000.00	2000.00	False
940_942	YES	2000.00	2000.00	False
940_944	YES	2000.00	2000.00	False
940_946	YES	2000.00	2000.00	False
940_948	YES	2000.00	2000.00	False
940_950	YES	2000.00	2000.00	False
940_952	YES	2000.00	2000.00	False
940_954	YES	2000.00	2000.00	False
940_956	YES	2000.00	2000.00	False
940_958	YES	2000.00	2000.00	False
940_960	YES	2000.00	2000.00	False
940_962	YES	2000.00	2000.00	False
940_964	YES	2000.00	2000.00	False
940_966	YES	2000.00	2000.00	False
940_968	YES	2000.00	2000.00	False
940_970	YES	2000.00	2000.00	False
940_972	YES	2000.00	2000.00	False
940_974	YES	2000.00	2000.00	False
940_976	YES	2000.00	2000.00	False
940_978	YES	2000.00	2000.00	False
940_980	YES	2000.00	2000.00	False
940_982	YES	2000.00	2000.00	False
940_984	YES	2000.00	2000.00	False
940_986	YES	2000.00	2000.00	False
940_988	YES	2000.00	2000.00	False
940_990	YES	2000.00	2000.00	False
940_992	YES	2000.00	2000.00	False
940_994	YES	2000.00	2000.00	False
940_996	YES	2000.00	2000.00	False
940_998	YES	2000.00	2000.00	False
942_1000	YES	2000.00	2000.00	False
942_1002	YES	2000.00	2000.00	False
942_1004	YES	2000.00	2000.00	False
942_1006	YES	2000.00	2000.00	False
942_1008	YES	2000.00	2000.00	False
942_1010	YES	2000.00	2000.00	False
942_1012	YES	2000.00	2000.00	False
942_1014	YES	2000.00	2000.00	False
942_924	YES	2000.00	2000.00	False
942_926	YES	2000.00	2000.00	False
942_928	YES	2000.00	2000.00	False
942_930	YES	2000.00	2000.00	False
942_932	YES	2000.00	2000.00	False
942_934	YES	2000.00	2000.00	False
942_936	YES	2000.00	2000.00	False

2.16 Report on Tiles - continued

Tile	Non-Skewed Tile	Width	Height	Overlap
942_938	YES	2000.00	2000.00	False
942_940	YES	2000.00	2000.00	False
942_942	YES	2000.00	2000.00	False
942_944	YES	2000.00	2000.00	False
942_946	YES	2000.00	2000.00	False
942_948	YES	2000.00	2000.00	False
942_950	YES	2000.00	2000.00	False
942_952	YES	2000.00	2000.00	False
942_954	YES	2000.00	2000.00	False
942_956	YES	2000.00	2000.00	False
942_958	YES	2000.00	2000.00	False
942_960	YES	2000.00	2000.00	False
942_962	YES	2000.00	2000.00	False
942_964	YES	2000.00	2000.00	False
942_966	YES	2000.00	2000.00	False
942_968	YES	2000.00	2000.00	False
942_970	YES	2000.00	2000.00	False
942_972	YES	2000.00	2000.00	False
942_974	YES	2000.00	2000.00	False
942_976	YES	2000.00	2000.00	False
942_978	YES	2000.00	2000.00	False
942_980	YES	2000.00	2000.00	False
942_982	YES	2000.00	2000.00	False
942_984	YES	2000.00	2000.00	False
942_986	YES	2000.00	2000.00	False
942_988	YES	2000.00	2000.00	False
942_990	YES	2000.00	2000.00	False
942_992	YES	2000.00	2000.00	False
942_994	YES	2000.00	2000.00	False
942_996	YES	2000.00	2000.00	False
942_998	YES	2000.00	2000.00	False
944_1000	YES	2000.00	2000.00	False
944_1002	YES	2000.00	2000.00	False
944_1004	YES	2000.00	2000.00	False
944_1006	YES	2000.00	2000.00	False
944_1008	YES	2000.00	2000.00	False
944_1010	YES	2000.00	2000.00	False
944_1012	YES	2000.00	2000.00	False
944_1014	YES	2000.00	2000.00	False
944_924	YES	2000.00	2000.00	False
944_926	YES	2000.00	2000.00	False
944_928	YES	2000.00	2000.00	False
944_930	YES	2000.00	2000.00	False
944_932	YES	2000.00	2000.00	False
944_934	YES	2000.00	2000.00	False
944_936	YES	2000.00	2000.00	False
944_938	YES	2000.00	2000.00	False
944_940	YES	2000.00	2000.00	False

2.16 Report on Tiles - continued

<u>Tile</u>	<u>Non-Skewed Tile</u>	<u>Width</u>	<u>Height</u>	<u>Overlap</u>
944_942	YES	2000.00	2000.00	False
944_944	YES	2000.00	2000.00	False
944_946	YES	2000.00	2000.00	False
944_948	YES	2000.00	2000.00	False
944_950	YES	2000.00	2000.00	False
944_952	YES	2000.00	2000.00	False
944_954	YES	2000.00	2000.00	False
944_956	YES	2000.00	2000.00	False
944_958	YES	2000.00	2000.00	False
944_960	YES	2000.00	2000.00	False
944_962	YES	2000.00	2000.00	False
944_964	YES	2000.00	2000.00	False
944_966	YES	2000.00	2000.00	False
944_968	YES	2000.00	2000.00	False
944_970	YES	2000.00	2000.00	False
944_972	YES	2000.00	2000.00	False
944_974	YES	2000.00	2000.00	False
944_976	YES	2000.00	2000.00	False
944_978	YES	2000.00	2000.00	False
944_980	YES	2000.00	2000.00	False
944_982	YES	2000.00	2000.00	False
944_984	YES	2000.00	2000.00	False
944_986	YES	2000.00	2000.00	False
944_988	YES	2000.00	2000.00	False
944_990	YES	2000.00	2000.00	False
944_992	YES	2000.00	2000.00	False
944_994	YES	2000.00	2000.00	False
944_996	YES	2000.00	2000.00	False
944_998	YES	2000.00	2000.00	False
946_1000	YES	2000.00	2000.00	False
946_1002	YES	2000.00	2000.00	False
946_1004	YES	2000.00	2000.00	False
946_1006	YES	2000.00	2000.00	False
946_1008	YES	2000.00	2000.00	False
946_1010	YES	2000.00	2000.00	False
946_1012	YES	2000.00	2000.00	False
946_1014	YES	2000.00	2000.00	False
946_924	YES	2000.00	2000.00	False
946_926	YES	2000.00	2000.00	False
946_928	YES	2000.00	2000.00	False
946_930	YES	2000.00	2000.00	False
946_932	YES	2000.00	2000.00	False
946_934	YES	2000.00	2000.00	False
946_936	YES	2000.00	2000.00	False
946_938	YES	2000.00	2000.00	False
946_940	YES	2000.00	2000.00	False
946_942	YES	2000.00	2000.00	False
946_944	YES	2000.00	2000.00	False

2.16 Report on Tiles - continued

<u>Tile</u>	<u>Non-Skewed Tile</u>	<u>Width</u>	<u>Height</u>	<u>Overlap</u>
946_946	YES	2000.00	2000.00	False
946_948	YES	2000.00	2000.00	False
946_950	YES	2000.00	2000.00	False
946_952	YES	2000.00	2000.00	False
946_954	YES	2000.00	2000.00	False
946_956	YES	2000.00	2000.00	False
946_958	YES	2000.00	2000.00	False
946_960	YES	2000.00	2000.00	False
946_962	YES	2000.00	2000.00	False
946_964	YES	2000.00	2000.00	False
946_966	YES	2000.00	2000.00	False
946_968	YES	2000.00	2000.00	False
946_970	YES	2000.00	2000.00	False
946_972	YES	2000.00	2000.00	False
946_974	YES	2000.00	2000.00	False
946_976	YES	2000.00	2000.00	False
946_978	YES	2000.00	2000.00	False
946_980	YES	2000.00	2000.00	False
946_982	YES	2000.00	2000.00	False
946_984	YES	2000.00	2000.00	False
946_986	YES	2000.00	2000.00	False
946_988	YES	2000.00	2000.00	False
946_990	YES	2000.00	2000.00	False
946_992	YES	2000.00	2000.00	False
946_994	YES	2000.00	2000.00	False
946_996	YES	2000.00	2000.00	False
946_998	YES	2000.00	2000.00	False
948_924	YES	2000.00	2000.00	False
948_926	YES	2000.00	2000.00	False

Skipped Tests

- 1.3 Report on Point Density and NPS per Flight Line
- 1.5 Overview of Data Voids
- 1.6 Overview of Spatial Distribution Verification
- 1.7 Overview of Scan Angles Exceeding Limitations
- 1.8 Report on Vertical Accuracy
- 1.9 Overview of Flight Line Separation (Relative Accuracy)
- 1.10 Flight Line Coverage
- 1.11 Report on Collection Area
- 2.7 Report on LAS File Size
- 2.10 Report on Swath Coverage
- 2.13 Report on Positional Accuracy Validation
- 2.14 Overview of Classification Accuracy
- 2.15 Overview of Classification Consistency